

**MGPTF**

**Draft Hot Spot Areas**

**By**

**Police Division**

**Policy Team Meeting**

**April 25, 2019**

# Hot Spot Process

- Technical Team Identification/Prioritization Exercise April 10<sup>th</sup>, 2019
- All SJPD Captains April 12<sup>th</sup>-22<sup>nd</sup>
  - Hot Spot Refinement & Area Boundaries Finalized
- City-Wide Crisis Intervention Team (CCIT) April 16<sup>th</sup>, 2019
  - Street Outreach Teams (City, Catholic Charities, Firehouse and New Hope for Youth)
  - Gang Investigation Unit (GIU)
- Present to Policy Team April 25<sup>th</sup>, 2019
- Tech Team May 8<sup>th</sup>, 2019

## **Foothill Division**

- Overfelt Area
- Poco Way
- Foxdale
- Mayfair
- Valley Palms/SJ  
Apartments
- Kollmar
- Capitol Park(Emerging) \*
- Plata Arroyo(Emerging) \*

## **Central Division**

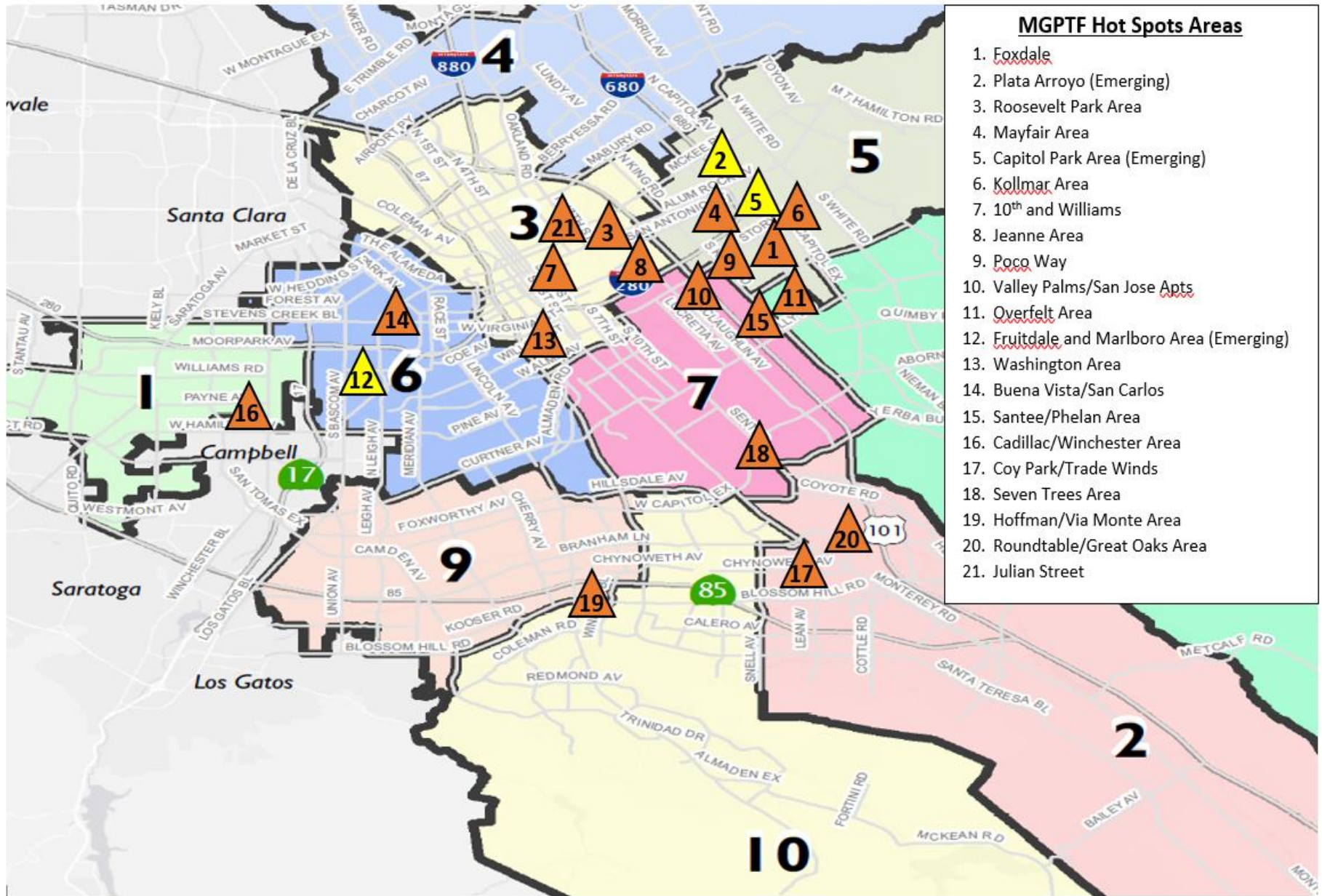
- Jeanne Ave
- Roosevelt Park
- 10<sup>th</sup> and Williams
- Julian Street

## **Southern Division**

- Seven Trees
- Hoffman/Via Monte
- Roundtable/Great Oaks
- Coy Park/Trade Winds

## **Western Division**

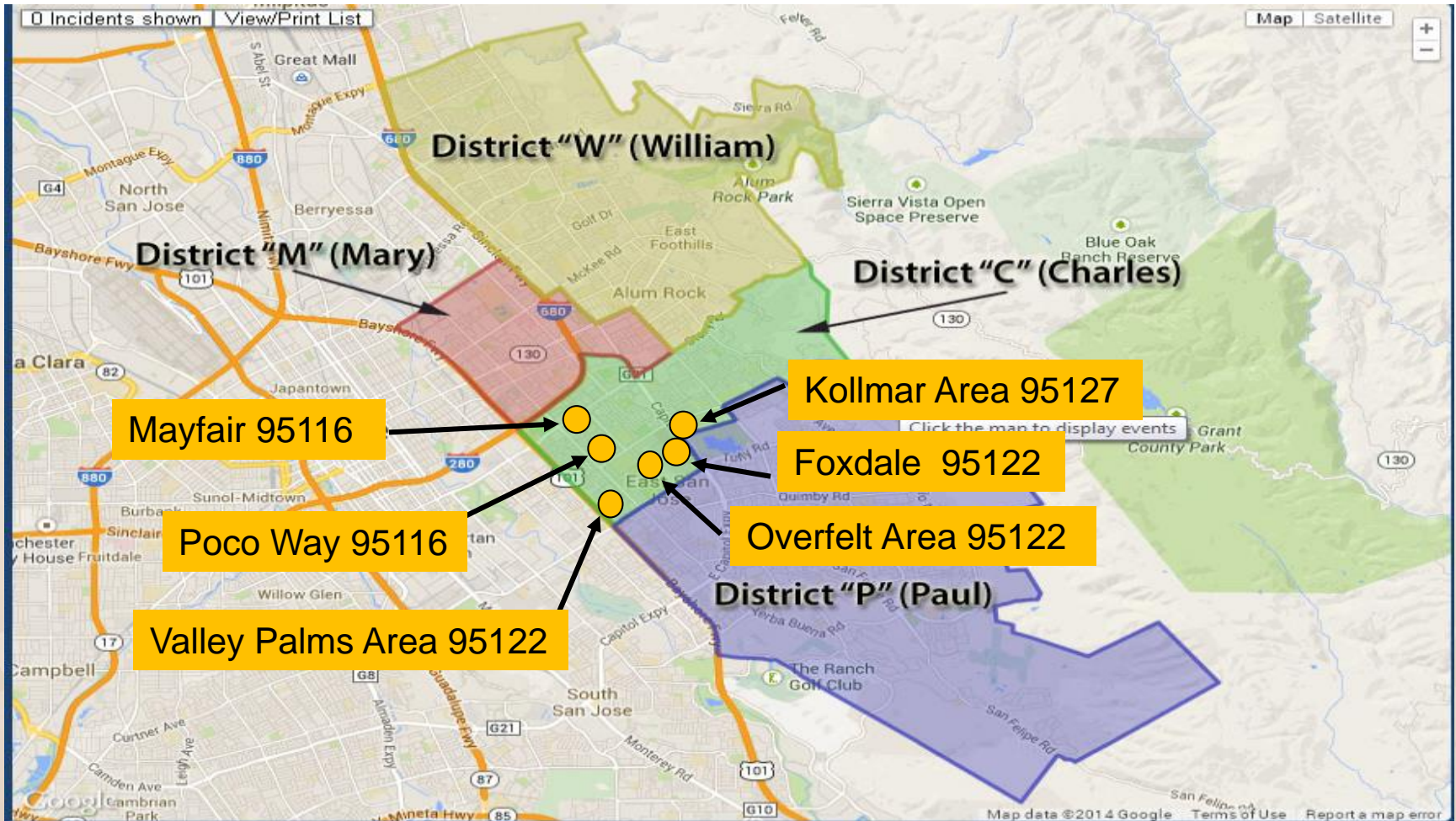
- Cadillac/Winchester Area
- Washington/Alma
- Santee/Phelan
- Buena Vista/San Carlos
- Fruitdale and Marlboro Area  
(Emerging)\*



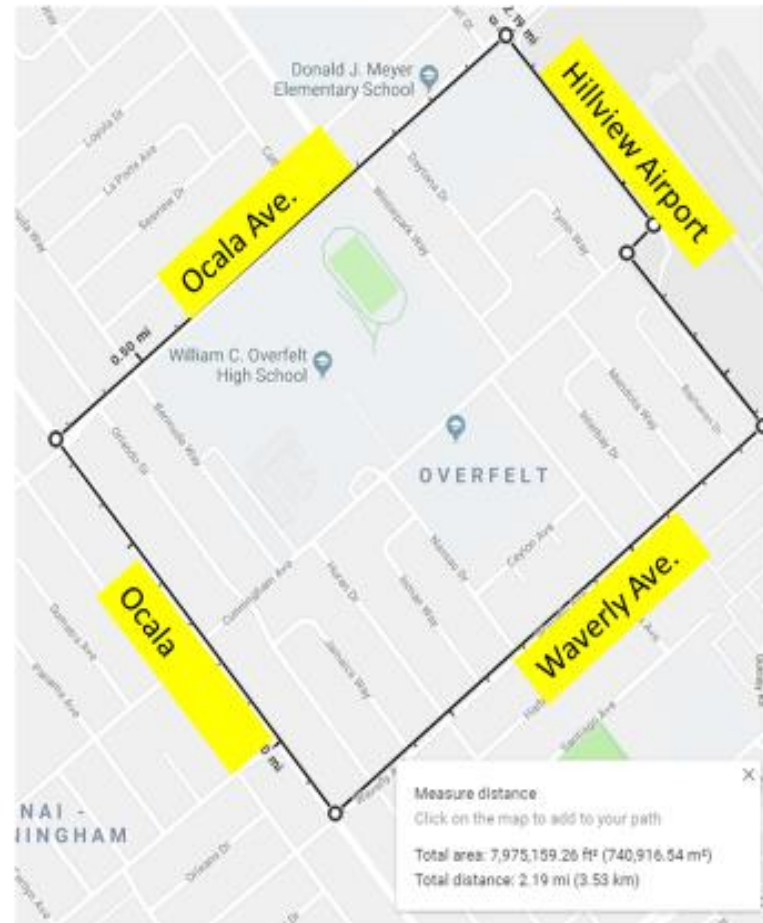
### MGPTF Hot Spots Areas

1. Foxdale
2. Plata Arroyo (Emerging)
3. Roosevelt Park Area
4. Mayfair Area
5. Capitol Park Area (Emerging)
6. Kollmar Area
7. 10<sup>th</sup> and Williams
8. Jeanne Area
9. Poco Way
10. Valley Palms/San Jose Apts
11. Overfelt Area
12. Fruitdale and Marlboro Area (Emerging)
13. Washington Area
14. Buena Vista/San Carlos
15. Santee/Phelan Area
16. Cadillac/Winchester Area
17. Coy Park/Trade Winds
18. Seven Trees Area
19. Hoffman/Via Monte Area
20. Roundtable/Great Oaks Area
21. Julian Street

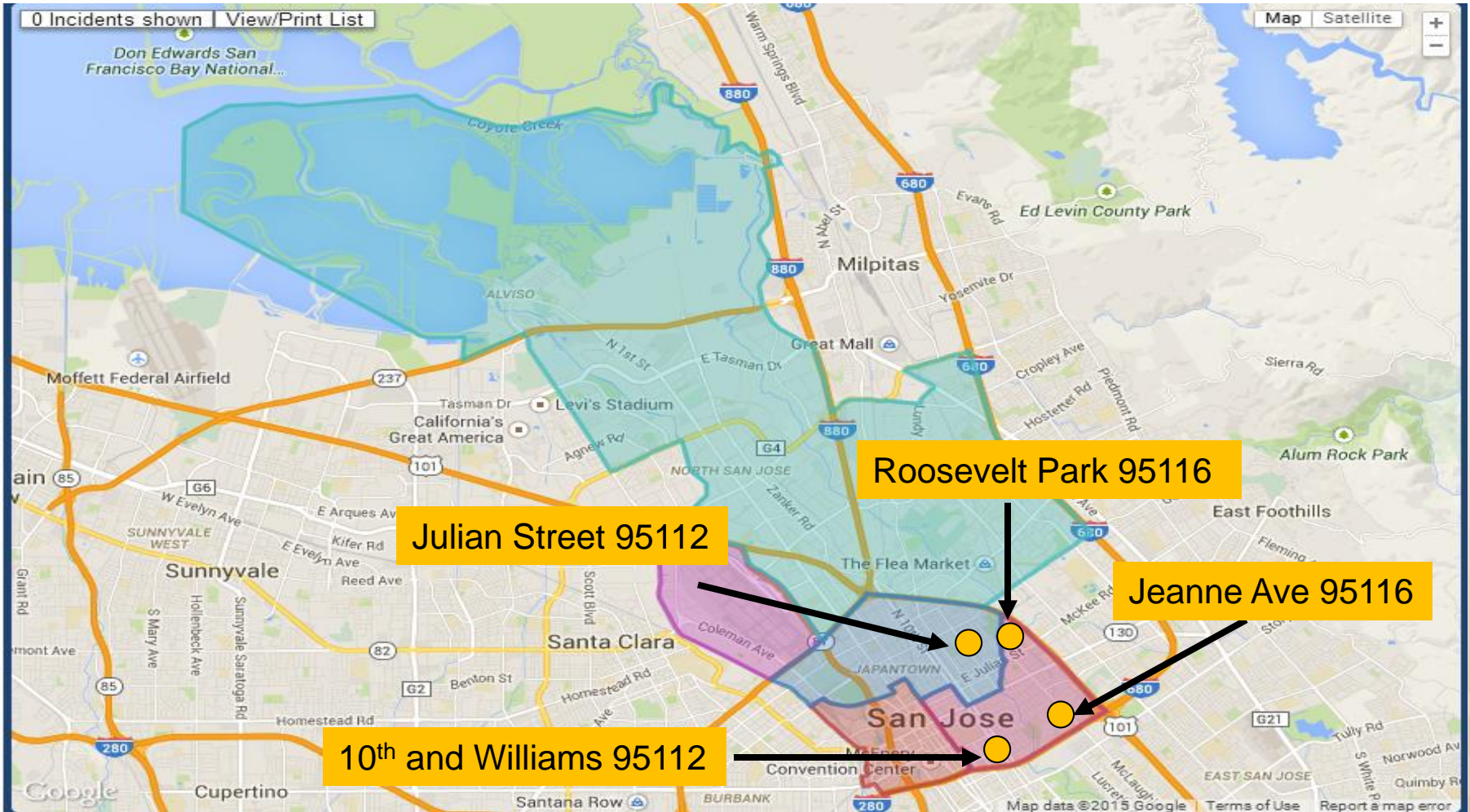
# FOOTHILL DIVISION



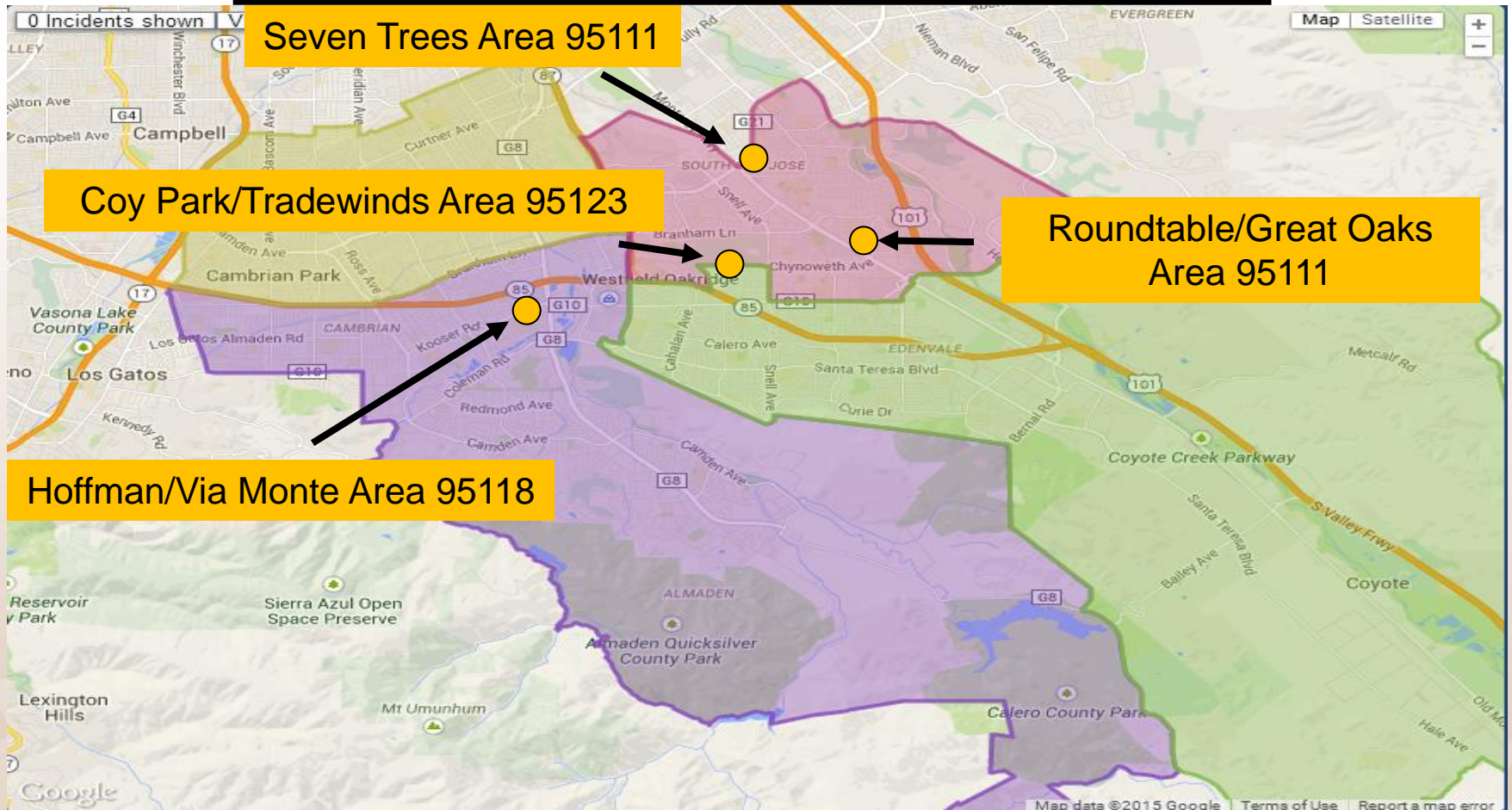
# Overfelt Area



# CENTRAL DIVISION

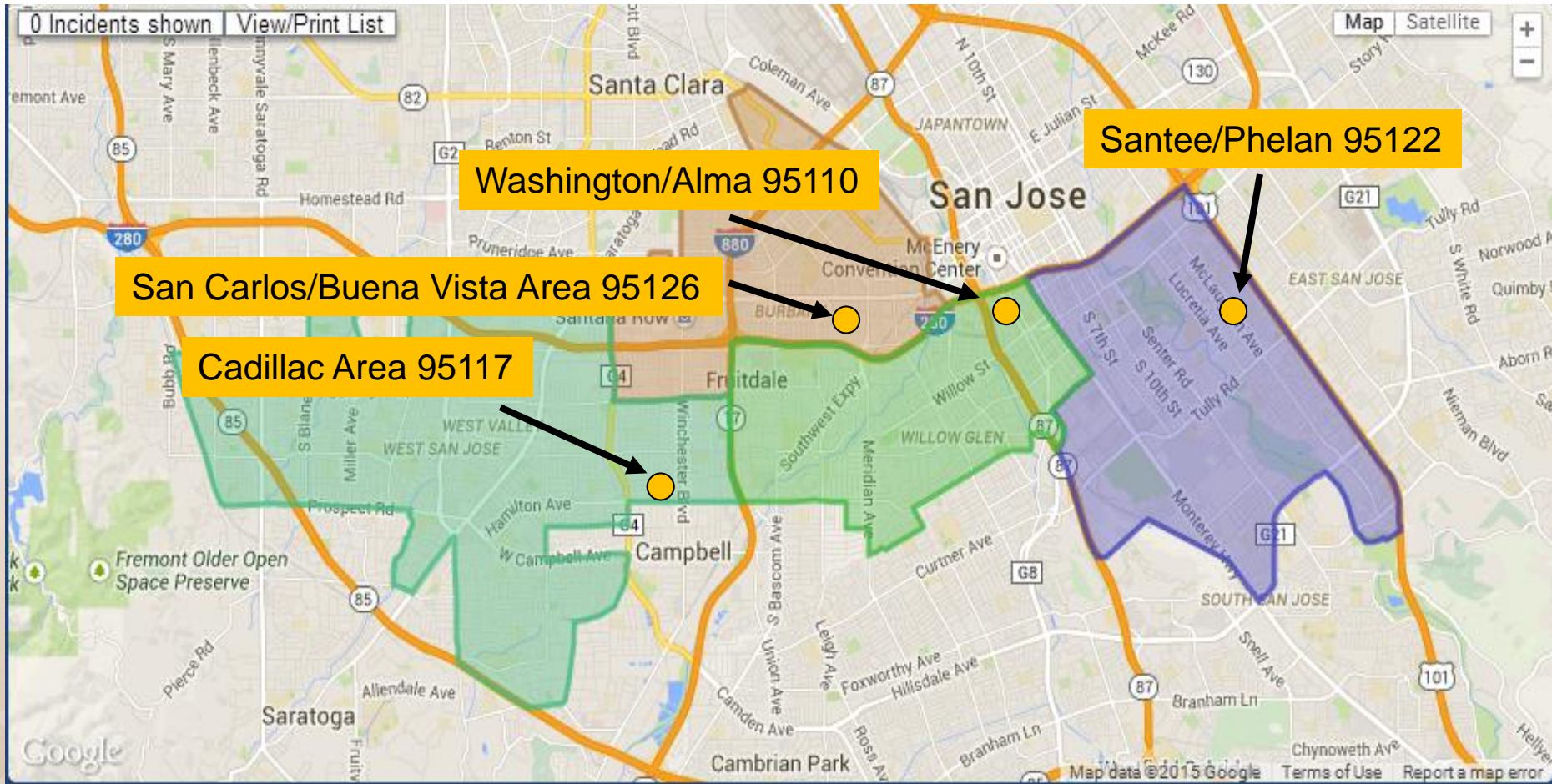


# SOUTHERN DIVISION





# WESTERN DIVISION



# Q&A