San José Bike Plan 2020
2013 Accomplishments & Three Year Workplan

2013 Projects & Accomplishments

Location	Council District	Completion
Primary Bikeways (Enhanced Design)		
Guadalupe River Trail: Alviso to Hwy. 880 (paved)	3, 4	2013
Hedding Street: Guadalupe River Trail to 17th St.	3	2013
Secondary Bikeways (Standard Design, Bike Lanes/Routes)		
Aborn Road: Ruby Av. to Murillo Av.	8	2013
Balbach Street: Almaden Bl. to Market St.	3	2013
First Street: Nortech Pk. to Liberty St	4	2013
Race Street: Parkmoor Av. to Auzerais Av.	6	2013
St. John Street: Almaden Av. to 17th St.	3	2013
San Salvador Street: Market St. to 17th St.	3	2013
Viola Avenue: Balbach St. to Market St.	3	2013
Woz Way: San Carlos Av. to Almaden Bl.	3	2013
Special Projects		
Bay Area Bike Share, San José Launch – 15-stations, 150 bikes	4	2013
Downtown Special Event Valet Bike Parking	4	2013

Three Year Workplan (Funded)

Project	Council District	Completion
Primary Bikeways (Enhanced Design)		
Coyote Creek Trail: Story Rd. to Selma Olinder Park (design)	3,4	2014
Lower Silver Creek Trail: Dobern Av. to Story Rd.	3	2014
San Fernando Bike Blvd: 10th St. to Coyote Creek	3	2014
San Antonio Bike Blvd: Coyote Creek to King Rd.	3,5	2014
Capitol Exp. Bikeway Phase 1B: Tully Rd to Quimby Rd.	5,8	2014
River Oaks Protected Bike Lane: Guadalupe to Tully Rd.	4	2014
Charcot Avenue Primary Bikeway: Orchard Pkwy. to O'Toole Av.	4	2015
Park Avenue: Newhall St. to Market St.	6	2015
Hedding Street: Park Av. to Guadalupe River Trail	3,6	2015
Hedding Street: Monroe St. to Park Av.	6	2015
Branham Primary Bikeway: Hwy. 87 to Monterey Hwy.	2,9,10	2015
Monroe Street Bikeway: Newhall St. to Williams/Hwy 17 POC	1,6	2015
Downing - Stokes Bikeway: Hwy. 17 POC to Los Gatos Creek Tr.	6	2015
Hwy 237 Path: Gold Street Connector	4	2015
Thompson Creek Trail: Tully Rd. to Quimby Rd.	8	2015
Hwy 87 Bike Path Gap Closures	3,6,7,10	2015
Monroe Bikeway: Hedding St. to Ori/Daniel	1,6	2015

San José Bike Plan 2020
2013 Accomplishments & Three Year Workplan

Berryessa Avenue: 17th St. to Berryessa Station Wy	3,4	2016
Berryessa BART-Coyote Creek Trail	4	2016
Berryessa BART- Penitencia Creek Trail	4	2016
Capitol Av/Exp: Penitencia Creek Trail to Quimby Rd.	4,5,8	2016
Coleman Rd - Calero Av. - Palmia Dr.: Guadalupe River Trail to Cottle Rd.	2,10	2016
Bollinger - Williams: De Anza Blvd. to Daniel Wy.	1,6	2016
West Cambrian Bike Blvd: Los Gatos Creek Trail to Camden Av.	9	2016
Secondary Bikeways (Standard Design, Bike Lanes/Routes)		
Guadalupe River Trail-Empire Bikeway Connection (Santa Teresa-Ryland-San Pedro-Hawthorne)	3	2014
Scott Street: Wainright to Meridian Av./Douglas Av.	6	2014
Technology-Skyport-Airport-Metro	3	2014
Sunset Av - Hopkins Dr: San Antonio St. to Ocala Av.	5	2014
Monterey Hwy: Keyes St. to Curtner Av./Tully Rd.	3,7	2014
Bird Avenue: Minnesota Av. to Willow Rd.	6	2014
Willow Street-Keyes: Pepitone Av. to 5th St	3	2014
N. First Street: Hwy 237 Path to Brokaw Rd. (enhance existing)	4	2014
San Carlos Street: Woz Wy. to 4th St.	3	2014
Glen Eyrie Avenue: Willow St. to Lincoln Av.	6	2014
Lonus Street: Lincoln Av. to Guadalupe River Trail	6	2014
Pedestrian Over-Crossing (POC) On-street connections	1,5,6	2015
Harliss Avenue: Virginia St. to Alma Av.	3,7	2015
Minnesota Avenue-Alma Avenue: Meridian Av. to Senter Rd.	3,6,7	2015
Auzerais Avenue: Meridian Av. to Woz Wy.	3,6	2015
Plumeria Drive: Orchard Pkwy to Montague Ex (enhance existing)	4	2015
1st & 2nd Street: St. John St. to San Salvador St.	3	2015
St. John Street: Autumn St. to Almaden Av.	3	2015
Market Street: St. John St. to San Salvador St.	3	2015
Lincoln Avenue: Park Av. to Willow St.	6	2015
Taylor Street at Hwy. 87: Bikeway Enhancements	3	2015
Stockton Avenue: Emory St to The Alameda	3,6	2015
Keyes Street-Story Road: 10th St. to Coyote Creek Tr.	7	2015
Pedestrian Over-Crossing (POC) On-street connections	2,4,9	2015
East San Jose Bikeways (OBAG)	3,5,7,8	2015-16
Zanker Road: Hwy 237 Path to Brokaw Rd. (enhance existing)	4	2016
Tasman Drive: Hwy 237 Path to Brokaw Rd. (enhance existing)	4	2016
Trimble Road: Guadalupe River Trail to Montague Exp. (enhance existing)	4	2016
Orchard Parkway: First St. to Charcot Av.	4	2016
24th Street: Julian St. to William St.	3	2016

San José Bike Plan 2020
2013 Accomplishments & Three Year Workplan

Story Road: Coyote Creek Tr. To McLaughlin Av.	7	2016
O'Toole Avenue: Montague Exp. to Brokaw Rd.	4	2016
Leigh Avenue: San Carlos St. to Stokes St.	6	2016
Cambrian Bike Boulevard	9	2016
Delmas Avenue: Virginia St. to Willow Rd.	3,6	2016
Forrestal- Gish-4th	3	2016
Thorton-Enborg-Fruitdale	6	2016
Berryessa BART to Coyote Creek Tr. & Penitencia Creek Tr.	4	2016
Miscellaneous City Bikeways (OBAG & TDA3)	Citywide	2016-17
Special Projects		
Public Bike Share (Phase II)	3	2014
Innovative Bike Signal Detection (various locations Citywide)	Citywide	2014-16

Three Year Planning Projects (Unfunded)

Project	**Council District**	**Completion**
Primary Bikeways (Enhanced Design)		
Blossom Hill Rd - Silver Creek Valley Rd: Monterey Hwy. to Coyote Creek Trail	2	TBD
Coleman Av – Airport Blvd: city limit to Guadalupe River Trail	3	TBD
Blossom Hill Road: Leigh Av. to Camden Av.	9,10	TBD
Branham Lane at Hwy 101 POC: Monterey Hwy to Coyote Creek Trail	2	TBD
Bay Trail: Guadalupe River Trail to Coyote Creek Trail	4	TBD
Three Creeks Trail: Lonus St. to Coyote Creek Trail	3,6,7	TBD
Coyote Creek Trail: Montague Exp. to Santa Clara St.	3,4	TBD
Coyote Creek Trail: Hwy. 280 to Tully Rd.	7	TBD
Guadalupe River Trail: Virginia St. to Chynoweth Av.	3,6,9	TBD
Los Gatos Creek Trail: San Carlos St. to Santa Clara St.	3,6	TBD
Thompson Creek Trail: Quimby Rd. to Yerba Buena Rd.	8	TBD
Secondary Bikeways (Standard Design, Bike Lanes/Routes)		
Various Bike Plan 2020 on-street bikeways TBD	Citywide	TBD
Special Projects		
Bike share system expansion and operation	Citywide	TBD
Encouragement programs to increase biking and walking	Citywide	TBD

Primary Bikeway Network

Current Status (March 2014)

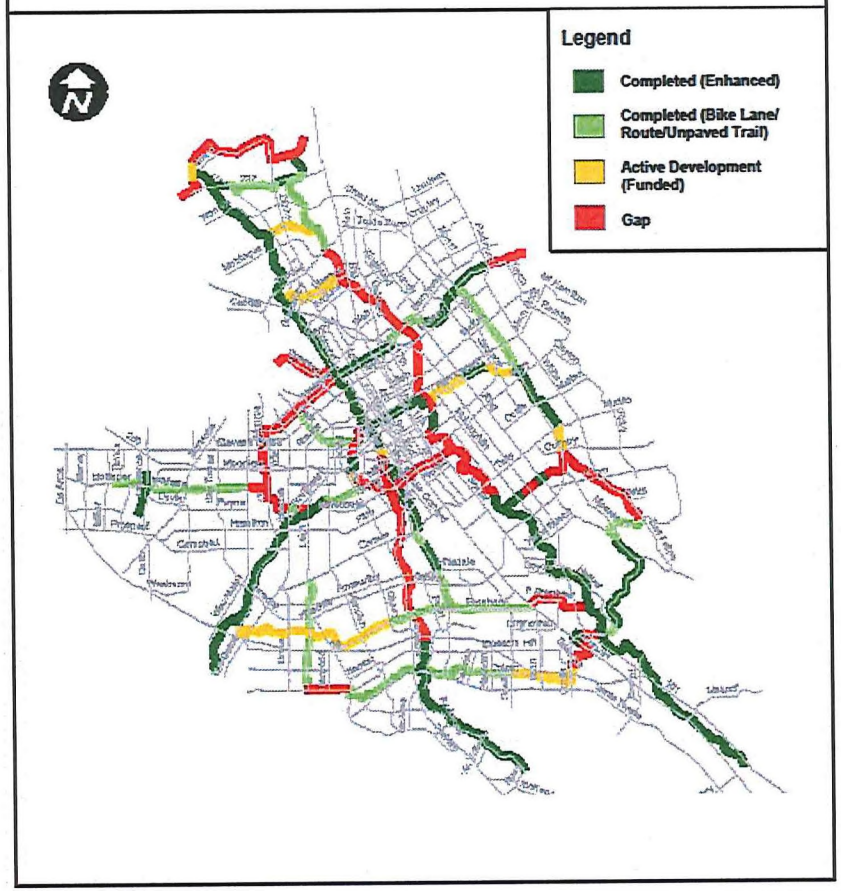

Projected Status in 2017

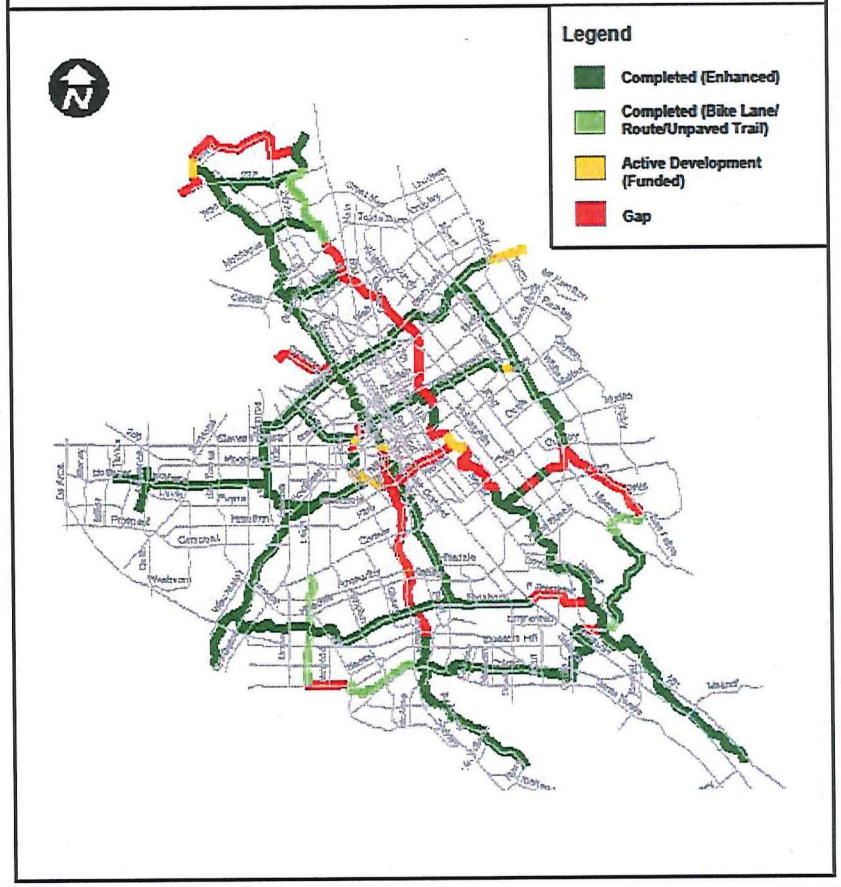

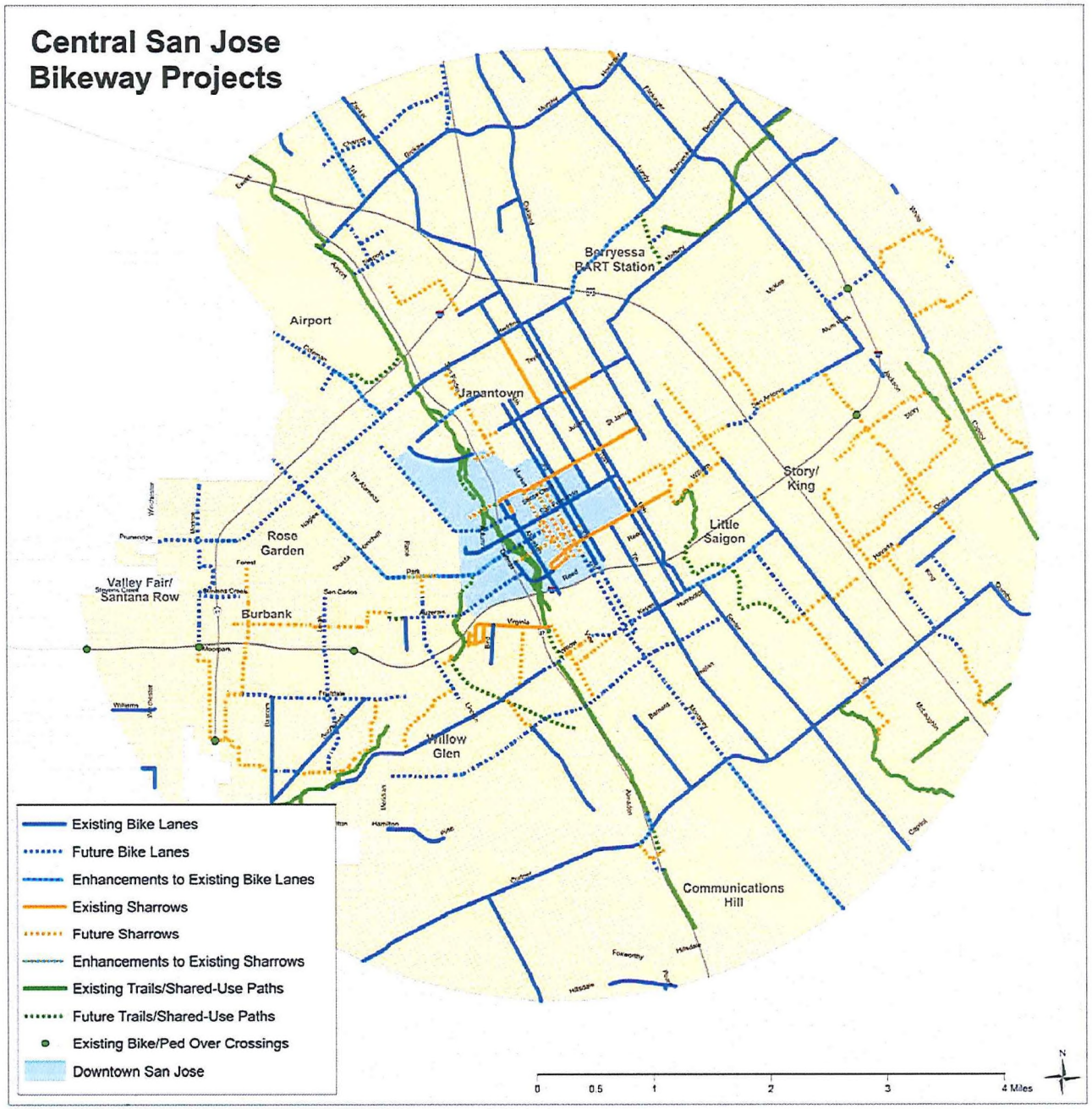
Central San Jose
Bikeway Projects
Berryessa BART Station
Airport
Japantown
Story/ King
Little Saigon
Rose Garden
Valley Fair/ Santana Row
Burbank
Willow Glen
Communications Hill
Existing Bike Lanes
Future Bike Lanes
Enhancements to Existing Bike Lanes
Existing Sharrows
Future Sharrows
Enhancements to Existing Sharrows
Existing Trails/Shared-Use Paths
Future Trails/Shared-Use Paths
Existing Bike/Ped Over Crossings
Downtown San Jose
0
0.5
1
2
3
4 Miles
N
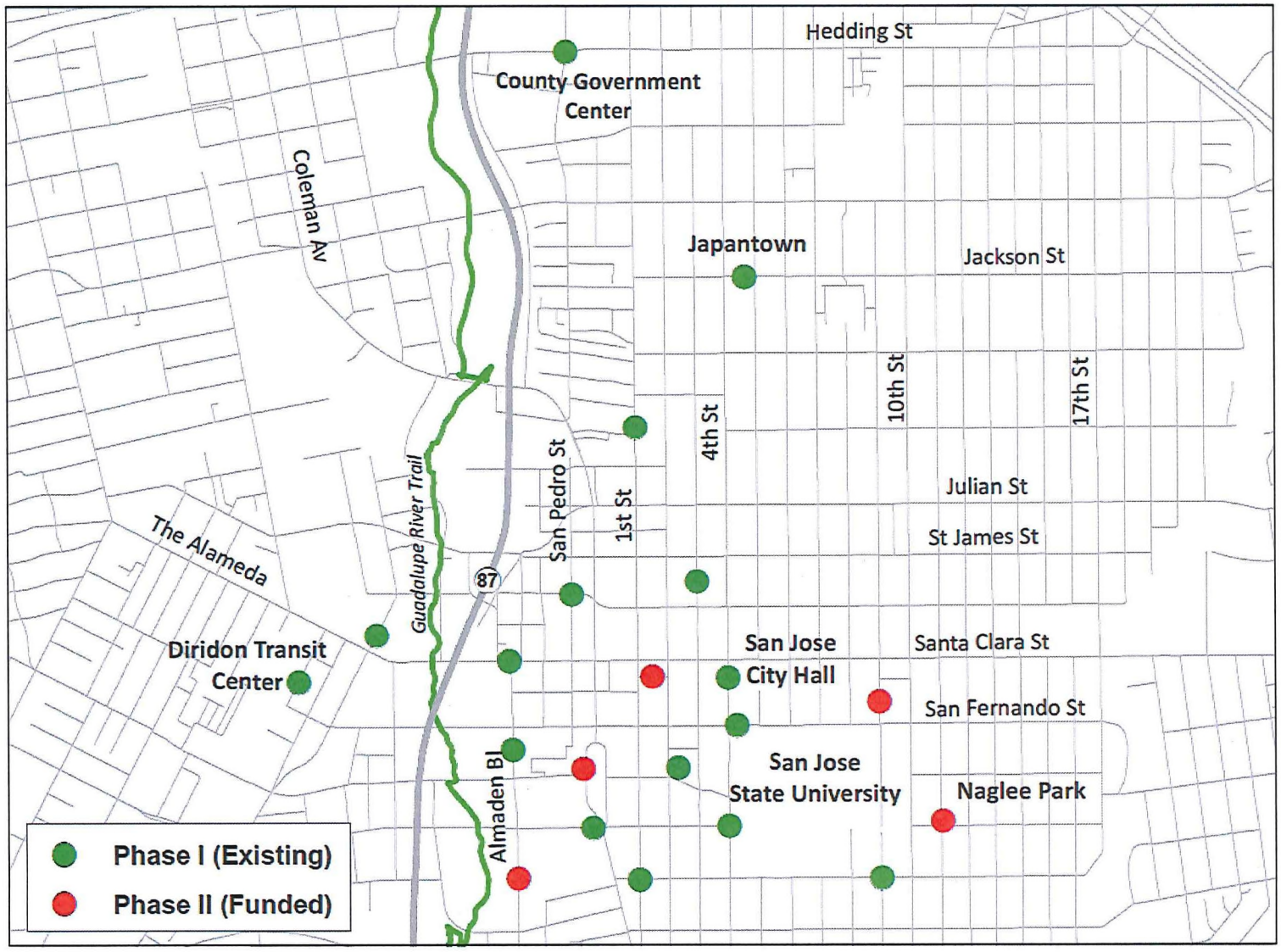
San Jose Bike Share Locations