

# Phase I Environmental Site Assessment

**Former Hospital Site  
675 East Santa Clara Street  
San Jose, California**

*Prepared for:*

Housing Authority of the  
County of Santa Clara



*Prepared by:*

Rincon Consultants, Inc.  
March 20, 2017



**Rincon Consultants, Inc.**

180 North Ashwood Avenue  
Ventura, California 93003

805 644 4455

FAX 644 4240

info@rinconconsultants.com  
www.rinconconsultants.com

March 20, 2017  
Project 17-03856

Flaherty Ward, Senior Development Manager  
Housing Authority of the County of Santa Clara  
505 W. Julian Street  
San Jose, CA 95110

**Subject: Phase I Environmental Site Assessment  
Former Hospital Site - 675 East Santa Clara Street  
San Jose, California**

Dear Ms. Ward:

This report presents the findings of a Phase I Environmental Site Assessment (ESA) completed by Rincon Consultants, Inc. for 10 parcels associated with the Former Hospital Site at East Santa Clara Street in San Jose, California. The 10 parcels are currently either vacant land and/or paved parking lots and are identified as follows:

- Main Site: Assessor Parcel Number (APN) 467-14-084, and -086
- North Lot: APN 467-14-054 and -076
- Commercial Lot #1: APN 467-15-003
- Commercial Lot #2: APN 467-15-010
- Commercial Lot #3: APN 467-15-016 and -017
- Commercial Lot #4: APN 467-16-091 and -092

The Phase I ESA was performed in accordance with our agreement dated February 13, 2017.

The accompanying report presents our findings and provides an opinion regarding the presence of recognized environmental conditions. Our work program for this project is intended to meet the guidelines outlined in the American Society for Testing and Materials (ASTM), Standard Practice for Environmental Site Assessments: *Phase I Environmental Site Assessment Process* (ASTM Standard E-1527-13). Our scope of services, pursuant to ASTM practice, did not include any inquiries with respect to asbestos containing building materials, biological agents, cultural and historic resources, ecological resources, endangered species, health and safety, indoor air quality unrelated to releases of hazardous substances or petroleum products into the environment, industrial hygiene, lead-based paint, lead in drinking water, mold, radon, regulatory compliance, wetlands, or high voltage power lines.



Phase I Environmental Site Assessment  
Former Hospital Site – 675 East Santa Clara Street  
San Jose, California

Thank you for selecting Rincon for this project. If you have any questions, or if we can be of any future assistance, please contact us.

Sincerely,  
**RINCON CONSULTANTS, INC.**

Sarah A. Larese  
Senior Environmental Scientist

Walt Hamann, PG, CEG, CHG  
Vice President, Environmental Services

*Table of Contents*  
*Phase I Environmental Site Assessment*  
*Former Hospital Site*  
*San Jose, California*

Executive Summary .....	1
Introduction .....	4
Purpose .....	4
Scope of Services.....	5
Significant Assumptions, Limitations, Deviations, Exceptions, Special Terms, and Conditions.....	5
User Reliance .....	6
Site Description .....	6
Location .....	6
Subject Property and Vicinity General Characteristics .....	7
Descriptions of Structures, Roads, Other Improvements on the Site .....	8
User Provided Information.....	9
Records Review .....	12
Physical Setting Sources .....	12
Topography .....	12
Geology and Hydrogeology .....	12
Site Geology .....	12
Regional Groundwater Occurrence and Quality .....	13
Standard Environmental Record Sources .....	13
Subject Property.....	13
Offsite Properties.....	14
Orphan Listings .....	16
Additional Environmental Record Sources .....	16
Review of Agency Files .....	16
Subject Property .....	17
Adjacent Properties.....	18
Nearby Release Sites.....	20
Known or Suspect Contaminated Release Sites with Potential Vapor Migration.....	22
Review of State of California Division of Oil and Gas Records.....	24
Historical Use Information on the Property and the Adjoining Properties .....	24
Review of Historical Aerial Photographs .....	24
Review of Historical Topographic Maps .....	24
Review of City Directory Listings.....	24
Review of Fire Insurance Maps.....	24
Gaps in Historical Sources .....	36
Interviews.....	37
Interview with Owner.....	37
Interview with Site Manager.....	37
Interviews with Occupants .....	37



Interviews with Local Government Officials.....	37
Interviews with Others .....	37
Site Reconnaissance .....	38
Methodology and Limiting Conditions.....	38
Current Use of the Property and Adjacent Properties .....	38
Past Use of the Property and Adjacent Properties.....	38
Current or Past Uses in the Surrounding Areas.....	38
Geologic, Hydrogeologic, Hydrologic and Topographic Conditions.....	38
General Description of Structures .....	38
Interior and Exterior Observations .....	39
Storage Tanks.....	39
Drums .....	39
Hazardous Substances and Petroleum Products .....	39
Unidentified Substance Containers .....	39
Odors.....	39
Pools of Liquid.....	39
Indications of Polychlorinated Biphenyls (PCBs).....	39
Other Conditions of Concern.....	39
Evaluation .....	40
Findings .....	40
Opinions.....	40
Conclusions .....	44
Recommendations .....	45
Deviations.....	46
References .....	46
Signatures of Environmental Professionals.....	48
Qualifications of Environmental Consultants.....	49
Figures	
Figure 1 - Vicinity Map	
Figure 2a - Site Map-Existing Land Uses	
Figure 2b - Site Map- Historical Land Uses	
Figure 3 - Adjacent Land Use Map	
Figures 4 - Site Photographs	
Appendices	
Appendix A - Interview Documentation	
Appendix B - Regulatory Records Documentation	
Appendix C - Historical Research Documentation	



## EXECUTIVE SUMMARY

This report presents the findings of a Phase I Environmental Site Assessment (ESA) for 10 parcels associated with the Former Hospital Site at East Santa Clara Street in San Jose, California (Figure 1, Vicinity Map). The 10 parcels are currently either vacant land and/or paved parking lots and are identified as follows:

- Main Site: Assessor Parcel Number (APN) 467-14-084, and -086
- North Lot: APN 467-14-054 and -076
- Commercial Lot #1: APN 467-15-003
- Commercial Lot #2: APN 467-15-010
- Commercial Lot #3: APN 467-15-016 and -017
- Commercial Lot #4: APN 467-16-091 and -092

Rincon performed a reconnaissance of the subject property on March 1, 2017. The purpose of the reconnaissance was to observe existing subject property conditions and to obtain information indicating the presence of recognized environmental conditions in connection with the subject property. The use, storage or disposal of hazardous materials on the subject property was not observed during the site reconnaissance.

The subject property is located in an area that is primarily comprised of residential, commercial and vacant land uses. Properties in the vicinity of the subject property include single-family residences, medical clinic, private offices, restaurants, and retail stores.

Environmental Data Resources, Inc. (EDR) was contracted to provide a database search of public lists of sites that generate, store, treat or dispose of hazardous materials or sites for which a release or incident has occurred. The EDR search was conducted for the subject property and included data from surrounding sites within a specified radius of the property. The subject property was listed in the following databases searched by EDR:

- San Jose Hospital at 675 East Santa Clara Street (Main Site): One 5,000-gallon underground storage tank (UST) was excavated and removed from the northwest corner of the Main Site in September 2006.
- Parking Lot located at 579 and 601 East Santa Clara Street (Commercial Lots #2 and #4): Based on historical sources, Bernal L E located at 577 East Santa Clara Street was located on Commercial Lot #4. The Historical Auto database lists Bernal L E gasoline and oil service station in 1930.
- The subject property was also listed in the Historical Auto database:
  - Currell & Linke located at 71 North 15th Street (Main Site): The Historical Auto database lists Currell & Linke as an automobile repair shop in 1935.

Numerous adjacent properties were listed in databases searched by EDR:

- Gish CE located at 701 East Santa Clara Street: The Historical Auto database lists Gish CE gasoline station in 1950 and Dugo S Richfield service and gasoline station in 1960. City directories also list Gish C E gasoline station from 1945 through 1950, Richfield Service from 1955 through 1960.



- Jacka TC located at 25 North 13th Street: This property is located northern adjacent to Commercial Lot #4. The Historical Auto database lists Jacka TC as an automobile repair shop from 1935 through 1945.
- Beckers Richfield Service located at 647 East Santa Clara Street: The Historical Auto database lists Beckers Richfield Service gasoline station in 1950.
- San Jose Hospital Laundry at 94 North 15th Street: This property is located eastern adjacent to the Main Site. The Historical Cleaner database lists San Jose Hospital Laundry in 1970. City directories list San Jose Hospital Laundry from 1970 through 1975.
- Davis Leonard located at 551 East Santa Clara Street: This property is located western adjacent to Commercial Lot #4. The Historical Auto database lists Davis Leonard gasoline and oil service station in 1940.
- Keith Neiberg located at 698 East Santa Clara Street: This property is located southern adjacent to the Main Site, following East Santa Clara Street. The Historical Auto database lists Keith Neiberg gasoline station in 1950 and Casho Signal Service gasoline station in 1960.
- Kelly & Louise Cleaners located at 555 East Santa Clara Street: This property is located western adjacent to Commercial Lot #4 and is an existing cleaner. The Drycleaners database lists Kelly & Louise Cleaners (dry-cleaning and laundry services) in 1987.

Historical sources reviewed as part of the Phase I ESA include aerial photographs and topographic maps. The photos and maps reviewed indicate:

- The Main Site was in use as the San Jose Hospital from 1923 through 2008 with an auto repair shop in 1935.
- North Lot, Commercial Lot #1, and Commercial Lot #3 were historically in residential use before development as paved parking areas.
- Commercial Lot #2 and #4 were developed with gas stations from at least 1963 through at least 1969 before development as paved parking areas.

This assessment has revealed no evidence of recognized environmental conditions in connection with the North Lot, Commercial Lot #1, and Commercial Lot #3 and has revealed evidence of the following Recognized Environmental Conditions (RECs) in connection with the Main Site and Commercial Lots #2 and #4:

#### *Main Site*

#### **Controlled Recognized Environmental Condition**

- Documented release from underground storage tanks on the Main Site: According to the *Case Closure* issued by the County of Santa Clara Department of Environmental Health in January 2010, site investigation and cleanup is complete; however, the residual contamination in soil and groundwater that remains at the site could pose an unacceptable risk under certain site development activities. It should be noted that if the soils onsite are disturbed or removed from the property, or the site use of the property should change, additional assessment would be warranted.

#### **Potential Recognized Environmental Conditions**

- Historical use of the Main Site as an auto repair shop: Because soil samples were not previously collected from within the upper 10 feet, surficial releases (if any) may not have been detected. To evaluate the potential impact to the subject property in shallow soil (upper 10 feet) as a result of the former auto repair shop, we recommend that



additional soil sampling and a soil vapor assessment be conducted in the vicinity of the former auto repair shop.

- Former fuel underground storage tank identified at the Main Site in the 1995 Phase I ESA: Because soil samples were not previously collected from this area, additional subsurface assessment (e.g., soil vapor survey, soil sampling) is recommended.
- Adjacent manufacturing operations to the east of the Main Site: Because soil samples were not previously collected from within the upper 10 feet and soil vapor samples were not collected, surficial releases (if any) may not have been detected. To evaluate the potential impact to the subject property in shallow soil (upper 10 feet) as a result of the former onsite cleaning facility, we recommend that a soil vapor assessment be conducted on the northeastern portion of the subject property near the IBM facility.
- Adjacent historical laundry/cleaning operations to the east of the Main Site: Soil samples were not collected from within the upper 10 feet and soil vapor samples were not collected, surficial releases (if any) may not have been detected. To evaluate the potential impact to the subject property as a result of the former adjacent cleaners, we recommend that a soil vapor assessment be conducted on the northeast corner of the Main Site near the former laundry/cleaning operations.
- Adjacent historical gas stations: To evaluate the potential subject property impact associated with the adjacent historical gas stations, a soil vapor survey is recommended on the Main Site, near the adjacent gas stations.

#### *Commercial Lot #2 and Commercial Lot #4*

#### **Controlled Recognized Environmental Condition**

- Historical use of the Commercial Lot #2 and commercial Lot #4 as gasoline stations: According to the *Case Closure* issued by the County of Santa Clara Department of Environmental Health in April 2016, the residual contamination in soil and groundwater that remains at the site could pose an unacceptable risk under certain site development activities. If the soils onsite are disturbed or removed from the property, or the site use of the property (as a parking lot) should change, additional assessment would be warranted.

#### **Potential Recognized Environmental Condition**

- Dry cleaner located adjacent to the northwest of Commercial Lot #4: To evaluate the potential impact to the subject property as a result of the adjacent drycleaner, we recommend that a soil vapor assessment be conducted on the northwest corner of Commercial Lot #4 near the drycleaners.





## INTRODUCTION

This report presents the findings of a Phase I ESA conducted for 10 parcels associated with the Former Hospital Site located at East Santa Clara Street in San Jose, California (Figure 1, Vicinity Map). The Phase I ESA was performed by Rincon Consultants, Inc. (Rincon) for the Housing Authority of the County of Santa Clara in general conformance with ASTM E 1527-13, and the agreement dated February 13, 2017. The following sections present our findings and provide our opinion as to the presence of recognized environmental conditions.

### PURPOSE

The Housing Authority of the County of Santa Clara has requested this assessment and will use the assessment to provide information for the purpose of purchasing the subject property. The purpose of this Phase I ESA was to assess the environmental conditions of a property, taking into account commonly and reasonably ascertainable information and to qualify for Landowner Liability Protections under the Brownfields Amendments to the Comprehensive Environmental Response, Compensation, and Liability Act (CERCLA).

A recognized environmental condition (REC) is defined pursuant to ASTM E 1527-13 as,

*“the presence or likely presence of any hazardous substances or petroleum products in, on, or at a property: 1) due to any release to the environment; 2) under conditions indicative of a release to the environment; 3) under conditions that pose a material threat of a future release to the environment”.*

A Controlled REC is defined pursuant to ASTM E 1527-13 as,

*“a recognized environmental condition resulting from a past release of hazardous substances or petroleum products that has been addressed to the satisfaction of the applicable regulatory authority (for example, as evidenced by the issuance of a no further action letter or equivalent, or meeting risk-based criteria established by regulatory authority), with hazardous substances or petroleum products allowed to remain in place subject to the implementation of required controls (for example, property use restrictions, activity and use limitations, institutional controls, or engineering controls). A condition considered by the environmental professional to be a controlled recognized environmental condition shall be listed in the findings section of the Phase I Environmental Site Assessment report, and as a recognized environmental condition in the conclusions section of the Phase I Environmental Site Assessment report”.*

A Historical REC is defined pursuant to ASTM E 1527-13 as,

*“a past release of any hazardous substances or petroleum products that has occurred in connection with the property and has been addressed to the satisfaction of the applicable regulatory authority or meeting unrestricted use criteria established by regulatory authority, without subjecting the property to any required controls (for example, use restrictions, activity and use limitations, institutional controls, or engineering controls). Before calling the past release a historical recognized environmental condition, the environmental professional must determine whether the past release is a recognized environmental condition at the time the Phase I Environmental Site Assessment is conducted (for example, if there has been a change in the regulatory criteria). If the EP [Environmental Professional] considers the past release to be a recognized environmental condition at the time the Phase I ESA is conducted, the condition shall be included in the conclusions section of the report as a recognized environmental condition”.*



A de minimis condition is defined pursuant to ASTM E 1527-13 as,

*“a condition that generally does not present a threat to human health or the environment and that generally would not be the subject of an enforcement action if brought to the attention of appropriate governmental agencies. Conditions determined to be de minimis conditions are not recognized environmental conditions nor controlled recognized environmental conditions”.*

## **SCOPE OF SERVICES**

The scope of services conducted for this study is outlined below:

- Perform a reconnaissance of the site to identify obvious indicators of the existence of hazardous materials.
- Observe adjacent or nearby properties from public thoroughfares in an attempt to see if such properties are likely to use, store, generate, or dispose of hazardous materials.
- Obtain and review an environmental records database search from Environmental Data Resources, Inc. (EDR) to obtain information about the potential for hazardous materials to exist at the subject property or at properties located in the vicinity of the subject property.
- Review files for the subject property and immediately adjacent properties as identified in the EDR report, as applicable.
- Review the current U.S. Geological Survey (USGS) topographic map to obtain information about the subject property’s topography and uses of the subject property and properties in the vicinity of the subject property.
- Review additional pertinent record sources (e.g., California Division of Oil and Gas records, online databases of hazardous substance release sites), as necessary, to identify the presence of RECs at the subject property.
- Review reasonably ascertainable historical resources (e.g., aerial photographs, topographic maps, fire insurance maps, city directories) to assess the historical land use of the subject property and adjacent properties.
- Provide a property owner interview questionnaire to the property owner or a designated subject property representative identified to Rincon by the client.
- Provide a user interview questionnaire to a representative of the client, the user of the Phase I ESA.
- Conduct interviews with other property representatives (e.g., key site manager, occupants), as applicable.
- Review client-provided information (e.g., previous environmental reports, title documentation), as applicable.

## **SIGNIFICANT ASSUMPTIONS, LIMITATIONS, DEVIATIONS, EXCEPTIONS, SPECIAL TERMS, AND CONDITIONS**

This work is intended to adhere to good commercial, customary, and generally accepted environmental investigation practices for similar investigations conducted at this time and in this geographic area. No guarantee or warranties, expressed or implied are provided. The findings and opinions conveyed in this report are based on findings derived from a site



reconnaissance, review of an environmental database report, specified regulatory records and historical sources, and comments made by interviewees. This report is not intended as a comprehensive site characterization and should not be construed as such. Standard data sources relied upon during the completion of Phase I ESAs may vary with regard to accuracy and completeness. Although Rincon believes the data sources are reasonably reliable, Rincon cannot and does not guarantee the authenticity or reliability of the data sources it has used. Additionally, pursuant to our contract, the data sources reviewed included only those that are practically reviewable without the need for extraordinary research.

Rincon has identified evidence that suggests that hazardous materials or petroleum products exist or may exist at the site at levels that could require mitigation. Additional research, including surface or subsurface sampling and analysis, can reduce the Housing Authority of the County of Santa Clara's risks, but no techniques commonly employed can eliminate these risks altogether.

In addition, pursuant to ASTM E 1527-13 practice, our scope of services did not include any inquiries with respect to asbestos containing building materials, biological agents, cultural and historic resources, ecological resources, endangered species, health and safety, indoor air quality unrelated to release of hazardous substances or petroleum products into the environment, industrial hygiene, lead-based paint, lead in drinking water, mold, radon, regulatory compliance, wetlands, or high voltage power lines.

## **USER RELIANCE**

The Housing Authority of the County of Santa Clara has requested this assessment and will use the assessment to provide information for the purpose of purchasing the subject property. This Phase I ESA was prepared for use solely and exclusively by the Housing Authority of the County of Santa Clara. No other use or disclosure is intended or authorized by Rincon. Also, this report is issued with the understanding that it is to be used only in its entirety. It is intended for use only by the client, and no other person or entity may rely upon the report without the express written consent of Rincon.

## **SITE DESCRIPTION**

### **Location**

The subject property consists of 10 parcels located in San Jose, California (Figure 2, Site Map) described as follows:

1. Main Site is an approximately 4.17-acre property located north of the intersection of East Santa Clara Street and South 14th Street. Addresses associated with the Main Site includes 2 through 98 (even) North 14th Street, 1 through 95 (odd) North 15th Street, and 673 and 675 East Santa Clara Street. The property is identified as Assessor Parcel Numbers (APNs) 467-14-084, and -086.
2. North Lot is an approximately 1.2-acre property located northeast of the intersection of North 15th Street and East Saint John Street. Addresses associated with the North Lot



include 118 North 15th Street, 125 through 135 (odd) North 16th St, and 727-749 (odd) East Saint John Street. The property is identified as APNs 467-14-054 and -076.

3. Commercial Lot #1 is an approximately 0.15-acre property located east of North 14th Street and south of East Saint John Street. An address associated with Commercial Lot #1 includes 79 North 14th Street. The property is identified as APN 467-15-003.
4. Commercial Lot #2 is an approximately 0.3-acre property located northeast of the intersection of North 13th Street and East Santa Clara Street. An address associated with Commercial Lot #2 includes 601 East Santa Clara Street. The property is identified as APN 467-15-010.
5. Commercial Lot #3 is an approximately 0.35-acre property located southeast of East Saint John Street and North 13th Street. Addresses associated with Commercial Lot #3 include 80 through 98 (even) North 13th Street and 600 through 608 (even) East Saint John Street. The property is identified as APNs 467-15-016 and -017.
6. Commercial Lot #4 is an approximately 0.4-acre property located northwest of North 13th Street and East Santa Clara Street. An address associated with Commercial Lot #4 includes 563 through 599 (odd) East Santa Clara Street and 5 North 13th Street. The property is identified as APNs 467-16-091 and -092.

### **Subject Property and Vicinity General Characteristics**

1. Main Site consists of two paved parking lots and an unused and vacant area.
2. North Lot is a vacant, paved parking lot.
3. Commercial Lot #1 is a vacant, paved parking lot.
4. Commercial Lot #2 is a vacant, paved parking lot.
5. Commercial Lot #3 is a vacant, paved parking lot.
6. Commercial Lot #4 is a vacant, paved parking lot.

The subject property is located in an area that is primarily comprised of residential, commercial and vacant land uses. Properties in the vicinity of the subject property include single-family residences, private offices, restaurants, and retail stores. The current adjacent land uses are described in Table 1 and depicted on Figure 3, Adjacent Land Use Map.



**Table 1 - Current Uses of Adjacent Properties**

Subject Property Area	Area	Use
Main Site	Northeastern Properties	Parking lot, vacant land, and commercial
	Northwestern Properties	E Saint John St followed by residential
	Southeastern Properties	E Santa Clara St followed by commercial and residential
	Southwestern Properties	N 14th St followed by parking lot, commercial and residential
North Lot	Northeastern Properties	N 16th St followed by residential
	Northwestern Properties	Residential
	Southeastern Properties	E Saint John St followed by parking lot and commercial
	Southwestern Properties	N 15th St followed by residential
Commercial Lot #1	Northeastern Properties	N 14th St followed by parking lot and vacant land
	Northwestern Properties	Commercial
	Southeastern Properties	Commercial
	Southwestern Properties	Parking lot
Commercial Lot #2	Northeastern Properties	Commercial
	Northwestern Properties	Residential
	Southeastern Properties	E Santa Clara St followed by commercial
	Southwestern Properties	N 13th St followed by parking lot
Commercial Lot #3	Northeastern Properties	Parking lot and commercial
	Northwestern Properties	E Saint John St followed by residential
	Southeastern Properties	Parking lot
	Southwestern Properties	N 13th St followed by residential
Commercial Lot #4	Northeastern Properties	N 14th St followed by parking lot
	Northwestern Properties	Parking lot and commercial
	Southeastern Properties	E Santa Clara St followed by parking lot and commercial
	Southwestern Properties	Parking lot and commercial

**Descriptions of Structures, Roads, Other Improvements on the Site**

1. Main Site consists of two paved parking lots and an unused and vacant area.
2. North Lot is a vacant, paved parking lot enclosed by a low cement wall.
3. Commercial Lot #1 is a vacant, paved parking lot with three empty dumpsters on it.
4. Commercial Lot #2 is a vacant, paved parking lot enclosed by a low cement wall.
5. Commercial Lot #3 is a vacant, paved parking lot enclosed by a combination of wood and chain-link fence.
6. Commercial Lot #4 is a vacant, paved parking lot enclosed by a chain link fence.

The Commercial Lots #1 through #4 and the North Lot are enclosed by chain link fences, low walls, wooden fences, or bushes.

Access to the subject property parcels is available from East Santa Clara Street, E Saint John Street, 13<sup>th</sup> Street, and 14<sup>th</sup> Street.

The City of San Jose provides water, sewer service, and solid waste disposal services. Pacific Gas and Electric (PG&E) provides electrical service and natural gas service.



## USER PROVIDED INFORMATION

As described in ASTM E 1527-13 Section 6, the Housing Authority of the County of Santa Clara was interviewed for actual knowledge pertaining to the subject property to help identify recognized environmental conditions in connection with the subject property. Flaherty Ward, Senior Development Manager for the Housing Authority of the County of Santa Clara, completed the User Questionnaire as provided by ASTM Appendix X3 prior to completion of the site reconnaissance. A copy of the completed questionnaire is included as Appendix A.

Based on our review of the completed questionnaire, Ms. Ward is unaware of information regarding the following:

- recorded land title records (or judicial records, where appropriate) that identify any environmental liens filed or recorded against the subject property
- recorded land title records (or judicial records, where appropriate) that identify any activity and land use limitations (AULs), such as engineering controls, land use restrictions or institutional controls that are in place at the property and/or have been filed or recorded against the subject property under federal, tribal, state or local law
- Title Report that identifies information pertaining to environmental cleanup liens or AULs for the subject property
- reduction in value for the subject property relative to any known environmental issues
- obvious indicators that point to the presence or likely presence of releases at the subject property
- pending, threatened, or past litigation relevant to hazardous substances or petroleum products, in, on, or from the subject property
- pending, threatened, or past administrative proceedings relevant to hazardous substances or petroleum products in, on, or from the subject property
- notice from any government entity regarding any possible violation of environmental laws or possible liability relating to hazardous substances or petroleum products

Additionally, Ms. Ward indicated that the purchase price being paid for the subject property reasonably reflects the fair market value of the property, and she is not aware of a reduction in value for the subject property relative to any known environmental issues.

The following documents regarding the subject property were provided by the Housing Authority of the County of Santa Clara:

- *Phase I Environmental Site Assessment (ESA)* prepared by Dames & Moore dated October 30, 1995 – The subject property in the 1995 Phase I ESA consisted of the subject property parcels for which the current Phase I ESA is being prepared, with the addition of the following properties:
  - The parcels located east of 15th Street and east of the current Phase I ESA's Main Site
  - Offices at 102, 105, and 118 North 14th Street
  - Rental Duplex at 140 and 142 North 14th Street
  - Residences at 119 and 123 North 15th Street and 132 and 140 North 16th Street
  - Storage at 158 North 15th Street and 765 East Saint John Street
  - San Jose Medical Clinic located east of 16th Street



Based on the findings of the 1995 assessment, Dames & Moore identified the following existing and potential environmental liabilities associated with the main hospital site:

- Two leaking underground storage tank facilities within 0.5-mile radius
  - Land uses onsite including 2 gas stations, an IBM manufacturing plant, a dairy, an automobile repair shop, and a laundry (no dry cleaning).
  - An asbestos survey conducted by Versar Inc. in 1988 documented asbestos containing materials in pipe and boiler insulation, acoustical ceiling material, floor tiles, linoleum and mastic in various locations throughout the hospital.
- *Phase I ESA* prepared by Professional Service Industries, Inc. (PSI) dated April 15, 2005 – The subject property in the 2005 Phase I ESA consisted of the subject property parcels for which the current Phase I ESA is being prepared, except not including Commercial Lot #4, and with the addition of the parcels located east of 15th Street and east of the current Phase I ESA's Main Site and with the addition of the San Jose Medical Clinic located east of 16th Street. Based on the findings of the 2005 assessment, PSI identified the following recognized environmental conditions:
    - Two underground storage tanks (UST) - One UST is located on the Main Site, and one UST is located on the site to the east of 16th Street (about 500 feet to the east of the subject property). Information regarding the tank on the Main site is described below in the *Groundwater Monitoring, Well Installation, and Fourth Quarter Groundwater Monitoring Report* summary.
    - The past use of photochemicals – During the 2005 site visit, PSI identified significant staining around the floor drains in the former darkrooms.
    - Adjacent IBM Manufacturing Plant – According to historical sources, the plant operated on the eastern adjacent property from at least 1950 to 1965. Any number of hazardous materials and petroleum projects could have been involved in the Plant processes.
    - Gas and Oil Facility – The facility was located on the corner of 13th Street and East Santa Clara Street (known in the current assessment as Commercial Lot #2). Historical sources indicate the facility operated from at least 1965 into the 1980s. Considering the nature of the business, PSI assumed a variety of hazardous materials and petroleum products were used and stored onsite.
    - Adjacent Borden Company Gas and Oil – The facility was located on the adjacent property located east of the Main Site following 16th Street. Although the precise nature of the business was unknown, PSI assumed a variety of hazardous materials and petroleum products are usually associated with gas and oil facility.

Based on the 2005 assessment, PSI recommended additional assessment of the property.

- *Groundwater Monitoring, Well Installation, and Fourth Quarter Groundwater Monitoring Report* prepared by PSI dated December 6, 2006 – The subject property in the 2006 Report consisted of the northwestern corner of the Main site. According to the Report, one 5,000-gallon diesel fuel UST served the boilers for the hospital. The tank was excavated and removed from the site in September 2006. Following UST removal, soil and groundwater samples were collected. The groundwater samples collected near the 5,000-gallon tank detected total petroleum hydrocarbons as diesel (TPH-d) at a concentration of 1.1 milligrams per liter (mg/L), above the Environmental Screening



Level (ESL) of 0.1 mg/L. Based on the results, three groundwater monitoring wells were installed. In November 2007, soil samples were collected during groundwater monitoring well installation and groundwater samples were collected following the construction of the onsite monitoring wells. Contaminants of concern were not detected above the laboratory reporting limit for the soil samples or groundwater samples analyzed. Based on the soil and groundwater analytical results, PSI stated that the TPH-d impacted groundwater collected following tank removal appears to be confined to the area of the former UST. However, since the results are from the first and only groundwater monitoring event, PSI recommended continued quarterly groundwater monitoring at the site.

PSI also indicated that a 13,000-gallon UST was removed from the hospital site; however, it appears the 13,000-gallon UST was located on the site to the east of the 16th Street (about 500 feet east of the subject property).

- *Additional Laundry Research for San Jose Hospital EIR* prepared by Carey & Co., Inc. dated September 3, 2008 –The purpose of this letter is to present the findings of an additional investigation of Temple Laundry (78 and 79 North 15th Street). The investigation was conducted to determine if dry cleaning facilities were ever located at the site. Temple Laundry was formerly located on what the current assessment identifies as the northeastern adjacent property to the Main Site. In summary, Carey & Co. found “no evidence of the presence of a dry cleaning facility at the Temple Laundry site. Neither the city directories nor the Sanborn maps associate any dry cleaning facility with the Temple Laundry. Furthermore, [Carey & Co.] found evidence that, where they did exist, dry cleaning facilities in San Jose from around the time of the Temple Laundry were referenced as such in both the city directories and on Sanborn maps.”
- *Limited Phase II Subsurface Investigation Report* prepared by IHI Environmental dated January 15, 2010 – The subject property in the 2010 Phase II ESA consisted of the subject property for which the current Phase I ESA was prepared with the addition of the parcels located east of 15th Street and east of the current Phase I ESA’s Main Site and the addition of the San Jose Medical Clinic located east of 16th Street. This investigation was conducted in response to the findings of a Phase I ESA conducted for the property by IHI in December 2009. The 2009 Phase I ESA report was not provided to us, however, according to the Phase II report, the Phase I ESA identified Historic Recognized Environmental Conditions (HRECs) associated with the site as follows: The site was identified as a closed Leaking Underground Storage Tank (LUST) site, in addition to having multiple facilities on the subject property which historically handled or stored petroleum hydrocarbons. One historical dry cleaner was identified on the property and additional historical dry cleaners were identified on adjoining properties. A Phase II Subsurface Investigation was recommended to determine whether soil or groundwater impacts may be present at the site which may be associated with undocumented and uninvestigated releases related to these historical land uses. The following Phase II results were presented:
  - Two metallic anomalies were noted during the electromagnetic utility survey on Commercial Lot #4 that could potentially suggest underground storage tanks remain in the subsurface. In that same area, IHI noted moderate to strong





- hydrocarbon odors and staining throughout the soil profile (maximum depth of 16 feet below ground surface).
- Petroleum hydrocarbon impacts to soil were identified in borings Commercial Lot #2 and Commercial Lot #4 and the eastern adjacent property, east of South 16th Street. IHI concluded that the hydrocarbons detected appear to be associated with gasoline releases. Other than the petroleum hydrocarbon constituents observed, no other volatile organic compounds were detected in soil samples.
  - One or more petroleum hydrocarbon constituents were identified in groundwater samples collected from borings on Commercial Lot #2 and Commercial Lot #4 and the eastern adjacent property, east of South 16th Street. As with the soil analytical results, the identified groundwater impacts appear to be associated with gasoline releases.
  - No evidence of impacts from historical dry-cleaning operations on the site or from surrounding properties was observed during the investigation.

## RECORDS REVIEW

### PHYSICAL SETTING SOURCES

#### Topography

The current USGS topographic map (San Jose West Quadrangle, 2012) indicates that the subject property is situated at an elevation of about 90 feet above mean sea level with topography sloping down to the east-southeast, towards Coyote Creek. The adjacent topography is relatively flat.

#### Geology and Hydrogeology

##### Site Geology

The Site is located in the Santa Clara Valley, a broad alluvial plain lying between the Santa Cruz Mountains to the west and the Diablo Range to the east. The valley is within an area known as the Coast Range Geomorphic Province, where the geology is dominated by the deformation of the earth's surface due to the movement of the Pacific and North American tectonic plates.

According to the geologic map of the San Jose East quadrangle (Dibblee and Minch, 2005), the Site is underlain by Holocene-aged sediments. The Site appears to lie near the boundary between two units. Directly underlying the Main Site, the Qa unit consists of alluvial gravel, sand, silt, and clay of undifferentiated stream alluvium deposited in drainages and younger alluvial fan deposits as base of the slopes. The parcels located west of the Main Site are underlain by a fossiliferous silt and organic clay deposited in intra-fan areas.



## **Regional Groundwater Occurrence and Quality**

The site is located within the Santa Clara Valley groundwater basin and Santa Clara Subbasin. The Santa Clara subbasin occupies a structural trough parallel to the northwest trending Coast Ranges. The valley is drained to the north by tributaries to San Francisco Bay including Coyote Creek, the Guadalupe River, and Los Gatos Creek. Natural recharge occurs principally as infiltration from streambeds that exit the upland areas within the drainage basin and from direct percolation of precipitation that falls on the basin floor (Bulletin 118).

During the preparation of this Phase I ESA, we reviewed the California State Water Resources Control Board's (SWRCB's) online GeoTracker database to determine groundwater flow direction in the vicinity for the site:

- Groundwater monitoring reports for the San Jose Medical Center located on the Main Site of the subject property (675 East Santa Clara Street) indicate that groundwater ranges from about 10 to 14 feet below grade. Groundwater flow is variable in the area but mainly flows to the south-southwest in assessments for the San Jose Medical Center.
- Groundwater monitoring reports for the Parking Lot site located on the Commercial Lot #2 and Commercial Lot #4 of the subject property (579 and 601 East Santa Clara Street) indicate that groundwater ranges from about 10 to 15 feet below grade, and flows to the northwest.

## **STANDARD ENVIRONMENTAL RECORD SOURCES**

Environmental Data Resources, Inc. (EDR) was contracted to provide a database search of public lists of sites that generate, store, treat or dispose of hazardous materials or sites for which a release or incident has occurred. The EDR search was conducted for the subject property and included data from surrounding sites within specified radii of the property. A copy of the EDR report, which specifies the ASTM search distance for each public list, is included as Appendix B. As shown on the attached EDR report, federal, state and county lists were reviewed as part of the research effort. Please refer to Appendix B for a complete listing of sites reported by EDR and a description of the databases reviewed.

The Map Findings Summary, included in the EDR report, provides a summary of the databases searched, the number of reported facilities within the search radii, and whether the facility is located onsite or adjacent to the subject property. The following information is based on our review of the Map Findings Summary and the information contained in the EDR report.

### **Subject Property**

The subject property was listed on the following databases:

- HAZNET, RCRA-SQG, FINDS, ECHO, and RGA LUST as San Jose Medical Center at 675 East Santa Clara Street (Main Site)
- HAZNET database Cleveland Wrecking Inc. at 675 East Santa Clara Street (Main Site)
- HAZNET database as County of Santa Clara Capital Programs Division at 675 East Santa Clara Street (Main Site)
- LUST, EMI, CHMIRS, and NPDES databases as San Jose Hospital at 675 East Santa Clara Street (Main Site)



- SWEEPS UST database as San Jose Hospital & Health Center at 675 East Santa Clara Street (Main Site)
- RGA LUST and LUST databases as Parking Lot at 601 East Santa Clara Street (Commercial Lot #2)
- Historical Auto database as Shadle Bros Sixty Six Service at 601 East Santa Clara Street (Commercial Lot #2)
- Historical Auto database as Thirteenth & Santa Clara Union Service at 579 East Santa Clara Street (Commercial Lot #4)
- RGA LUST and LUST databases as Parking Lot at 579 East Santa Clara Street (Commercial Lot #4)
- Historical Auto database as Currell & Linke at 71 North 15th Street (Main Site)

Regulatory agency files reviewed for the subject property are discussed in the Additional Environmental Record Sources section of this report.

In addition, a review of the National Pipeline Mapping System (NMPS) online Public Map Viewer<sup>1</sup> indicates that no gas transmission pipelines or hazardous liquid pipelines are located on the subject property or adjacent properties.

### **Offsite Properties**

Offsite properties listed by EDR fall under two general categories of databases: those reporting unauthorized releases of hazardous substances (e.g., LUST, National Priority List [a.k.a. Superfund sites], and corrective action facilities), and databases of businesses permitted to use hazardous materials or generate hazardous wastes, for which an unauthorized release has not been reported to a regulatory agency.

Rincon reviewed the EDR Radius Map and select detailed listings to evaluate their potential to impact the subject property, based on the following factors:

- Reported distance of the facility from the subject property
- The nature of the database on which the facility is listed, and/or whether the facility was listed on a database reporting unauthorized releases of hazardous materials, petroleum products, or hazardous wastes
- Reported case type (e.g., soil only, failed UST test only)
- Reported substance released (e.g., chlorinated solvents, gasoline, metals)
- Reported regulatory agency status (e.g., case closed, “no further action”)
- Location of the facility with respect to the reported groundwater flow direction (discussed in the Geology and Hydrogeology section of this report)

Facilities/properties that were interpreted by Rincon to be of potential environmental concern to the subject property, based on one or more of the factors listed above, are summarized in Table 2. In accordance with ASTM, contamination migration pathways in soil, groundwater, and soil vapor were considered in our analysis of offsite properties of potential environmental concern.

---

<sup>1</sup> <https://www.npms.phmsa.dot.gov/PublicViewer/>



**Table 2 - EDR Listing Summary of Select Sites Within One-Fourth Mile of the Subject Site**

Site Name	EDR Site ID	Site Address	Distance from Subject Property (miles)	Database Reference
<b>Subject Property</b>				
San Jose Hospital, County of Santa Clara Capital Programs Division, San Jose Hospital & Health Center, Cleveland Wrecking Inc., San Jose Medical Center	A7, A8, C9, A13 - A21	675 E Santa Clara St	Subject Property – Main Site	LUST, EMI, NPDES, SWEEPS UST, CHMIRS, HAZNET, RCRA-SQG, FINDS, ECHO, RGA LUST
Parking Lot, Shadle Bros Sixty Six Service	B5, B6, B11, B12	601 E Santa Clara St	Subject Property – Commercial Lot #2	RGA LUST, HIST AUTO, LUST
Thirteenth & Santa Clara Union Service, Parking Lot	B22 - B24, B26	579 E Santa Clara St	Subject Property – Commercial Lot #4	HIST AUTO, RGA LUST, LUST
Bernal L E	B32	577 E Santa Clara St	Subject Property – Commercial Lot #4	HIST AUTO
Currell & Linke	C25	71 N 15th St	Subject Property – Main Site	HIST AUTO
<b>Adjacent Properties</b>				
Santa Clara County Facilities & Fleet Dept, Mark Golob MD, Martin Robinson MD, Out of Business	A1 - A4	725 E Santa Clara St	Adjacent Property – East of Main Site	CUPA Listings, HAZNET, SAN JOSE HAZMAT
San Jose Hospital Laundry	C29	94 N 15th St	Adjacent Property – East of Main Site	HIST CLEANER
Gish CE/ Dugo S Richfield service	D28	701 E Santa Clara St	Adjacent Property – East of Main Site	HIST AUTO
Jacka T C	B10	25 N 13th St	Adjacent Property – North of Commercial Lot #4	HIST AUTO
South Bay Respirator	A30	65 N 14th St	Adjacent Property – South of Commercial Lot #1 and West of Main Site	CUPA Listings
Beckers Richfield Service	B33	647 E Santa Clara St	Adjacent Property – East of Commercial Lot #2 and West of Main Site	HIST AUTO
Dr. Phuc Nguyen DDS	B34	650 E Santa Clara St	Adjacent Property – South of Main Site	HAZNET, SAN JOSE HAZMAT
Verizon Wireless, Harold Baumstein DDS	A36 - A38	25 N 14th St	Adjacent Property – East of Commercial Lot #2 and West of Main Site	CUPA Listings, SAN JOSE HAZMAT
Davis Leonard, Le's Healthcare Clinic	A39 & E41	551 E Santa Clara St	Adjacent Property – West of Commercial Lot #4	HIST AUTO, HAZNET, SAN JOSE HAZMAT
Kelly & Louise Cleaners	E40, E42, & E43	555 E Santa Clara St	Adjacent Property – West of Commercial Lot #4	CUPA Listings, DRYCLEANERS, EMI, SAN JOSE HAZMAT, HIST CLEANER, RCRA-SQG, FINDS, ECHO
Keith Neiberg	D46	698 E Santa Clara St	Adjacent Property – South of Main Site	HIST AUTO
Joseph Villaluz	D47	696 E Santa Clara St	Adjacent Property – South of Main Site	CUPA Listings
P G Daniels/V Dickey DDS	D53	702 E Santa Clara St	Adjacent Property – South of Main Site	CUPA Listings



Site Name	EDR Site ID	Site Address	Distance from Subject Property (miles)	Database Reference
<b>Nearby Release Sites</b>				
City Auto Care, City Gas, Acc-U-Tune & Brake	G62 - G66, G68	510 E Santa Clara St	Less than 1/8 mile (350 feet) – Southwest of Commercial Lot #4	HIST AUTO, LUST, HIST UST, SAN JOSE HAZMAT, CUPA Listings, RCRA-SQG, HIST LUST, FINDS, ECHO
J.W. Construction, Steve Phuc Trinh DDS, DFC Auto Motors	G75 - G78	478 E Santa Clara St	Less than 1/8 mile (500 feet) – Southwest of Commercial Lot #4	LUST, HIST LUST, HIST AUTO, HIST CORTESE, CUPA Listings, HAZNET
Naglee Mansion	I80 & 86	99 S 14th St	Less than 1/4 mile (675 feet) – South of Main Site	LUST, HIST LUST
7-Eleven #17496, Southland Corp	J81 - J85	452 E Santa Clara St	Less than 1/4 mile (700 feet) – Southwest of Commercial Lot #4	LUST, HIST LUST, SAN JOSE HAZMAT, SWEEPS UST, HIST UST, HIST CORTESE, NOTIFY 65, CUPA Listings, EMI,
Art's Cleaners	L92 - L97	400 E Santa Clara St	Less than 1/4 mile (1,100 feet) – Southwest of Commercial Lot #4	DRYCLEANERS, LUST, HIST LUST, WIP, RCRA-SQG, SLIC, ENF
Kappa Sigma	K98	148 S 11th St	Less than 1/4 mile (1,200 feet) – South of Commercial Lot #4	LUST, HIST LUST, HIST CORTESE

Regulatory agency information reviewed for the listings in the table above are summarized in the Additional Environmental Record Sources section of this report.

### Orphan Listings

EDR reported 4 orphan or unmapped site listings, which EDR is unable to plot due to insufficient address information. Based on Rincon's review of the limited address information or site descriptions for the orphan listings, none of the listings are expected to impact the subject property.

## ADDITIONAL ENVIRONMENTAL RECORD SOURCES

### Review of Agency Files

As a follow-up to the database search, Rincon reviewed regulatory information for facilities within the specified search radii that were interpreted to have the potential to impact the subject property, based on one or more factors previously discussed (e.g., distance, open case status, upgradient location, soil vapor migration).

The following is a summary of our review of regulatory information obtained from review of online sources (e.g., SWRCB GeoTracker database, DTSC EnviroStor database) and/or files requested from the applicable regulatory agency, as described below.



## Subject Property

The subject property was listed in the following databases searched by EDR:

- *San Jose Hospital at 675 East Santa Clara Street:* According to the Second Quarter 2009 Groundwater Monitoring Report, dated May 2009, prepared by Professional Service Industries (PSI), one 5,000-gallon underground storage tank (UST) was excavated and removed from the northwest corner of the Main Site in September 2006. As part of the tank removal activities, soil and groundwater sampling was conducted as required by the City of San Jose Fire Department. Analysis of the groundwater sample collected from the 5,000 gallon UST excavation indicated the presence of total petroleum hydrocarbons as diesel (TPH-D) at a concentration of 1.1 milligrams per liter (mg/L). This concentration exceeds the San Francisco Bay Regional Water Quality Control Board Environmental Screening Level (SFBRWQCB's ESL) for TPH-D in drinking water of 0.1 mg/L. PSI installed 3 groundwater monitoring wells in October 2007 and monitoring activities began in November 2007. Based on the soil and groundwater analytical results, PSI concluded that TPH-D impacted groundwater collected from the excavation pit during tank removal appeared to be confined to the area of the former UST excavation. According to the *Case Closure* issued by the County of Santa Clara Department of Environmental Health in January 2010, site investigation and cleanup is complete; however, the residual contamination in soil and groundwater that remains at the site could pose an unacceptable risk under certain site development activities. According to the *Limited Phase II Subsurface Investigation Report* prepared by IHI Environmental dated January 15, 2010, soil and groundwater samples were collected near the former UST on the northwest corner of the Main Site. The soil samples were collected from 11.5 and 14 feet below ground surface. The soil sample results were below method reporting limits. The groundwater results were below method reporting limits but above SFB RWQCB's ESL for groundwater in residential settings for 1,2-Dichloroethane, TPH-D, and TPH as motor oil.
- *Parking Lot located at 579 and 601 East Santa Clara Street (Commercial Lots #2 and #4):* Based on historical sources, Bernal L E located at 577 East Santa Clara Street was located on Commercial Lot #4. The Historical Auto database lists Bernal L E gasoline and oil service station in 1930. According to the *Limited Phase II Subsurface Investigation Report* prepared by IHI Environmental dated January 15, 2010, two metallic anomalies were noted during the electromagnetic utility survey on Commercial Lot #4 that could potentially suggest underground storage tanks (USTs) remain in the subsurface. In that same area, IHI noted moderate to strong hydrocarbon odors and staining throughout the soil profile (maximum depth of 16 feet below ground surface). In addition, soil and groundwater samples collected from Commercial Lot #2 and Commercial Lot #4 detected hydrocarbons which appear to be associated with gasoline releases. Other than the petroleum hydrocarbon constituents observed, no other volatile organic compounds were detected in soil samples.

In November 2011, a geophysical survey was conducted by JR Associates to further evaluate if the anomalies reported by IHI in 2010 are indicative of a UST. The results of the geophysical survey concluded the likely locations of buried concrete pads and not USTs. Each area was defined by “*straight cracks in the asphalt that formed rectangles around each area. According to the surveyor, cracking suggests that both areas have concrete pads*”



*beneath the asphalt. The geophysicist reported that the anomalies may be caused by demolition debris, such as sections of old foundation or abandoned water pipe."*

According to the First Quarter 2015 Groundwater Monitoring Report, dated April 2015, prepared by Cornerstone Earth Group, a service station occupied 579 East Santa Clara Street (Commercial Lot #4) from approximately 1950 to 1981, and a service station occupied 601 East Santa Clara Street (Commercial Lot #2) from approximately 1935 to 1975. Previous investigations identified soil and groundwater impacts (total petroleum hydrocarbons and volatile organic compounds) beneath these properties. The two sites were monitored simultaneously, as impacted groundwater appeared to be commingled. According to Cornerstone, the detected concentrations from the 2015 groundwater monitoring event show decreased concentrations since monitoring began in 2012. In addition, Cornerstone concluded that the residual contaminants of concern concentrations do not appear to pose a significant human health risk based on the use of the sites as parking lots. According to the *Case Closure* issued by the County of Santa Clara Department of Environmental Health in April 2016, the residual contamination in soil and groundwater that remains at the site could pose an unacceptable risk under certain site development activities.

- The subject property was also listed in the Historical Auto database:
  - Currell & Linke located at 71 North 15th Street (Main Site): The Historical Auto database lists Currell & Linke as an automobile repair shop in 1935. It is unclear of the exact location of this auto station based on the historical resources; however, based on the address, this site was likely located near the northwestern portion of the Main Site.

### **Adjacent Properties**

Numerous adjacent properties were listed in databases searched by EDR:

- Five adjacent properties are listed in the Historical Auto database:
  - Gish CE located at 701 East Santa Clara Street: This property is located eastern adjacent to the Main Site. The Historical Auto database lists Gish CE gasoline station in 1950 and Dugo S Richfield service and gasoline station in 1960. City directories also list Gish C E gasoline station from 1945 through 1950, Richfield Service from 1955 through 1960. Based on our review of historical resources, 701 East Santa Clara Street was located eastern adjacent to the southern portion of the Main Site and appears to be the same Gas & Oil facility assessed in the *Limited Phase II Subsurface Investigation Report* prepared by IHI Environmental dated January 15, 2010. Soil and groundwater samples were collected from one soil boring (soil samples at 10 and 17.5 feet below ground surface) in the vicinity of the former Gas & Oil facility. The soil and groundwater sample results were below method reporting limits. However, because soil samples were not collected from within the upper 5 feet, surficial releases (if any) may not have been detected. In addition, soil samples were not analyzed for metals.
  - Jacka TC located at 25 North 13th Street: This property is located northern adjacent to Commercial Lot #4. The Historical Auto database lists Jacka TC as an automobile repair shop from 1935 through 1945.



- Beckers Richfield Service located at 647 East Santa Clara Street: This property is located western adjacent to the Main Site, following North 14th Street, and eastern adjacent to Commercial Lot #2. The Historical Auto database lists Beckers Richfield Service gasoline station in 1950.
- Davis Leonard located at 551 East Santa Clara Street: This property is located western adjacent to Commercial Lot #4. The Historical Auto database lists Davis Leonard gasoline and oil service station in 1940.
- Keith Neiberg located at 698 East Santa Clara Street: This property is located southern adjacent to the Main Site, following East Santa Clara Street. The Historical Auto database lists Keith Neiberg gasoline station in 1950 and Casho Signal Service gasoline station in 1960.

Although no known documented releases associated with these four sites were identified, if an undocumented release has occurred, there is the potential for contamination (if any) to be migrating beneath the subject property.

- San Jose Hospital Laundry at 94 North 15th Street: This property is located eastern adjacent to the Main Site. The Historical Cleaner database lists San Jose Hospital Laundry in 1970. City directories list San Jose Hospital Laundry from 1970 through 1975. Based on our review of historical resources, the San Jose Hospital appears to be associated with the Temple Laundry facility discussed in the *Limited Phase II Subsurface Investigation Report* prepared by IHI Environmental dated January 15, 2010. Soil samples were collected from 12 and 20 feet below ground surface and one groundwater sample was collected near the former laundry site. The soil and groundwater sample results were below method reporting limits. However, because soil samples were not collected from within the upper 5 to 10 feet and soil vapor samples were not collected, surficial releases (if any) may not have been detected.
- Kelly & Louise Cleaners located at 555 East Santa Clara Street: This property is located western adjacent to Commercial Lot #4 and is an existing cleaner. The Drycleaners database lists Kelly & Louise Cleaners (dry-cleaning and laundry services) in 1987. In addition, the EMI database, toxics and criteria pollutant emissions database, lists less than 1.0 tons per year of total organic hydrocarbon gas release from the property in 1990 through 2012. In addition, the EMI database indicates a release of reactive organic gases in 2007 through 2009 (less than 1.0 tons per year) and in 2010 (about 9.5 tons per year). On February 16, 2017, we attempted to contact the Bay Area Air Quality Management District (AQMD) to obtain copies of records pertaining to hazardous air emissions from the subject property. However, as of the date of this report, we have not received a response from the Bay Area AQMD. Based on the nature of drycleaners, there is the potential that an unidentified release may have occurred which could be adversely affecting soil or groundwater beneath the subject property.
- Ten adjacent properties were listed in databases as hazardous waste handlers and/or generators:
  - Santa Clara County Facilities & Fleet Department at 725 East Santa Clara Street: This property is located eastern adjacent to the Main Site. The site was listed in the CUPA Listings and HAZNET databases.
  - Mark Golob MD at 725 East Santa Clara Street: This property is located eastern adjacent to the Main Site. The site was listed in the HAZNET database.





- Martin Robinson MD at 725 East Santa Clara Street: This property is located eastern adjacent to the Main Site. The site was listed in the HAZNET database.
- Out of Business at 725 East Santa Clara Street: This property is located eastern adjacent to the Main Site. The site was listed in the HAZNET database.
- South Bay Respirator located at 65 North 14th Street: This property is located southern adjacent to Commercial Lot #1 and western adjacent to the Main Site, following North 14th Street. The site was listed in the CUPA Listings database.
- Dr. Phuc Nguyen DDS located at 650 East Santa Clara Street: This property is located southern adjacent to the Main Site, following East Santa Clara Street. The site was listed in the HAZNET and San Jose HAZMAT databases.
- Verizon Wireless/Harold Baumstein DDS located at 25 North 14th Street: This property is located eastern adjacent to Commercial Lot #2 and western adjacent to the Main Site, following North 14th Street. The site was listed in the San Jose HAZMAT and CUPA Listings databases.
- Le's Healthcare Clinic located at 551 East Santa Clara Street: This property is located western adjacent to Commercial Lot #4. The site was listed in the HAZNET and San Jose HAZMAT databases.
- Joseph Villaluz located at 696 East Santa Clara Street: This property is located southern adjacent to the Main Site, following East Santa Clara Street. The site was listed in the CUPA Listings databases.
- P G Daniels/V Dickey DDS located at 702 East Santa Clara Street: This property is located southern adjacent to the Main Site, following East Santa Clara Street. The site was listed in the CUPA Listings databases.

These databases are not indicative of a hazardous materials release on the specified sites.

### **Nearby Release Sites**

Five nearby properties were listed as release sites in databases searched by EDR:

1. City Auto Care /Acc-U-Tune located at 510 East Santa Clara Street: This property is located approximately 350 feet southwest of the subject property (Commercial Lot #4). According to the *Case Closure Letter and Summary* completed by the Santa Clara Valley Water District in November 1998, one 550-gallon waste oil and two 8,000-gallon gasoline USTs were removed from the site in 1993. Upon removal of the tanks, holes in the waste oil tank and one of the 8,000-gallon tanks were discovered. Following removal of the tanks, an undocumented amount of soil was excavated and aerated. The final destination of the aerated soil was not reported. Monitoring commenced in October 1998. The *Case Closure Letter and Summary* confirms the investigation and cleanup of the reported release. However, it is noted that residual contamination is present in groundwater and soil in the vicinity of the former tanks. Based on the information reviewed, groundwater beneath the Acc-U-Tune site flows to the northwest. Based on the documented groundwater flow direction (cross-gradient to the subject property) and the distance from the subject property (350 feet) the Acc-U-Tune site is not expected to be affecting the soil or groundwater beneath the subject property.
2. J.W. Construction located at 478 East Santa Clara Street: This property is located approximately 500 feet southwest of the subject property (Commercial Lot #4). According to the *Spill Report Form* completed by the City of San Jose dated January 1986, a 750-gallon waste oil UST was removed from the site and obvious visual contamination was present in



the excavation area. According to the *Case Closure* issued by the State Water Resources Control Board (SWRCB) in July 1993, no remediation was performed other than the removal of the waste oil tank. The SWRCB concluded that the soil impacted by the reported release does not appear to pose a threat to groundwater quality; therefore, no additional investigation or cleanup was required. Based on the soil-only contamination and the closure status, the J.W. Construction site is not expected to impact the subject property.

3. *Naglee Mansion located at 99 South 14th Street:* This property is located approximately 675 feet south of the subject property (Main Site). According to the *Tank Removal and Soil Sampling Report* prepared by Sierra Environmental, Inc. dated June 14, 2000, one 1,500-gallon UST was removed from the site on June 2, 2000. Following removal of the tank, soil samples were collected from the sidewalls and bottom of the excavation area. Groundwater was encountered in the excavation area at approximately 12 feet bgs, however, groundwater samples were not collected. The results of the soil samples were below the detected laboratory limits or were detected in low concentrations for contaminants of concern. On July 21, 2000, The LUST Oversight Program issued a *Case Closure Letter* which confirms the completion of a site investigation and remedial action of the UST formerly located on the site. Based on the closure status and results of the soil sampling following tank removal, the Naglee Mansion site is not expected to impact the subject property.
4. *7-Eleven #17496 located at 452 East Santa Clara Street:* This property is located approximately 700 feet southwest of the subject property (Commercial Lot #4). According to the *Case Closure Letter* prepared by the County of Santa Clara Department of Environmental Health dated October 3, 2011, approximately 15 gallons of gasoline were spilled during tank filling in September 1988. Monitoring and site remediation occurred from 1989 through 2010. The site remains an active gasoline station. The Department of Environmental Health believes that the residual soil and groundwater contamination at the 7-Eleven site does not pose a continuing, significant threat to groundwater sources, human health, or the environment. However, the residual contamination at the 7-Eleven site could pose an unacceptable risk under certain development activities on the 7-Eleven site. Based on the documented groundwater flow direction for the 7-Eleven site to the northwest (cross-gradient to the subject property) and the distance from the subject property (700 feet) the 7-Eleven site is not expected to be affecting the soil or groundwater beneath the subject property.
5. *Art's Cleaners located at 400 East Santa Clara Street:* This property is located approximately 1,100 feet southwest of the subject property (Commercial Lot #4). According to a *Phase I and II ESA* conducted by PIERS Environmental Services, Inc. dated 2002, the site has historically been used as a gas station and a dry cleaners. Soil and groundwater samples were collected near the former dry cleaning facility and historical gas station which detected contaminants of concern above screening levels. Based on the results of the Phase II ESA, the Santa Clara County Water District required further delineation of the identified soil and groundwater impacts. Monitoring and remediation of the site is ongoing. Based on the information reviewed, groundwater beneath the Art's Cleaners site flows to the northwest. Based on the documented groundwater flow direction beneath the Arts site (cross-gradient to the subject property) and the distance from the subject property (1,100



feet) the Art's Cleaners site is not expected affecting the soil or groundwater beneath the subject property.

6. Kappa Sigma located at 148 South 11th Street: This property is located approximately 1,200 feet south of the subject property (Commercial Lot #4). According to the *Case Closure Letter* prepared by the County of Santa Clara Groundwater Quality Branch dated August 16, 1994, one 500-gallon heating oil tank was removed from the site in December 1990. Following the tank removal, over excavation occurred with confirmation sample collection. Groundwater was not encountered during these activities. The final soil samples did not detect contaminants of concern. Therefore, the Case Closure Letter confirms the site investigation and remediation of the former leaking tank. Based on the distance from the subject property, soil-only contamination and the closure status, the Kappa Sigma site is not expected to impact the subject property.

## **KNOWN OR SUSPECT CONTAMINATED RELEASE SITES WITH POTENTIAL VAPOR MIGRATION**

The EDR report was reviewed to identify nearby known or suspect contaminated sites that have the potential for contaminated vapor originating from the nearby site to be migrating beneath the subject property. Based on the ASTM E 2600-10, *Standard Guide for Vapor Encroachment Screening on Property Involved in Real Estate Transactions*, the following minimum search distances were initially used to determine if contaminated soil vapors from a nearby known or suspect contaminated site have the potential to be migrating beneath the subject property:

- 1/10 mile (528 feet) for petroleum hydrocarbons
- 1/3 mile (1,760 feet) for other contaminants of concern (COCs)

If upgradient known or suspect contaminated sites are located within the above referenced distances from the subject property, online resources are reviewed to determine the extent of the contaminated plume at those sites. The following describes search distances for contaminated plumes of petroleum hydrocarbons and other COCs.

### ***Petroleum Hydrocarbons***

Based on our review of the EDR report, the following sites have (or have the potential to have) petroleum hydrocarbon-impacted soil or groundwater plumes located within 30 feet of the subject property:

Two sites on the subject property are listed as release sites:

1. Parking Lot located at 579 and 601 East Santa Clara Street (Commercial Lots #2 and #4): As described above, a service station occupied 579 East Santa Clara Street from approximately 1950 to 1981, and a service station occupied 601 East Santa Clara Street from approximately 1935 to 1975. According to the First Quarter 2015 Groundwater Monitoring Report, dated April 2015, prepared by Cornerstone Earth Group, the detected concentrations from the 2015 groundwater monitoring event show decreased concentrations since monitoring began in 2012. In addition, Cornerstone concluded that the residual COC concentrations in soil and groundwater do not appear to pose a significant human health risk based on the use of the sites as parking lots. According to



the *Case Closure* issued by the County of Santa Clara Department of Environmental Health in April 2016, the residual contamination in soil and groundwater that remains at the site could pose an unacceptable risk under certain site development activities. Based on the reported residual contamination at the site, there is a potential for vapor encroachment if the land use is to change.

2. *San Jose Hospital at 675 East Santa Clara Street:* As described above, one UST was excavated and removed from the Main Site. Upon removal activities, contaminated soil and groundwater was discovered. According to the *Limited Phase II Subsurface Investigation Report* prepared by IHI Environmental dated January 15, 2010, soil and groundwater samples were collected near the former UST on the northwest corner of the Main Site. The soil samples were collected from 11.5 and 14 feet below ground surface. The soil sample results were below method reporting limits. The groundwater results were below method reporting limits and below SFBRWQCB environmental screening levels (ESLs) for vapor intrusion human health risk. Therefore, we do not expect a vapor intrusion risk from the release from the USTs formerly located at the San Jose Hospital site.

One former facility located on the subject property is listed in the Historical Auto database:

1. *Currell & Linke located at 71 North 15th Street (Main Site):* The Historical Auto database lists Currell & Linke as an automobile repair shop in 1935. It is unclear of the exact location of this auto station based on the historical resources; however, based on the address, this site was likely located near the northwestern portion of the Main Site.

Five adjacent properties are listed in the Historical Auto database:

1. *Gish CE located at 701 East Santa Clara Street:* This property is located eastern adjacent to the Main Site. The Historical Auto database lists Gish CE gasoline station in 1950 and Dugo S Richfield service and gasoline station in 1960. City directories also list Gish C E gasoline station from 1945 through 1950, Richfield Service from 1955 through 1960.
2. *Jacka TC located at 25 North 13th Street:* This property is located northern adjacent to Commercial Lot #4. The Historical Auto database lists Jacka TC as an automobile repair shop from 1935 through 1945.
3. *Beckers Richfield Service located at 647 East Santa Clara Street:* This property is located western adjacent to the Main Site, following North 14th Street. The Historical Auto database lists Beckers Richfield Service gasoline station in 1950.
4. *Davis Leonard located at 551 East Santa Clara Street:* This property is located western adjacent to Commercial Lot #4. The Historical Auto database lists Davis Leonard gasoline and oil service station in 1940.
5. *Keith Neiberg located at 698 East Santa Clara Street:* This property is located southern adjacent to the Main Site, following East Santa Clara Street. The Historical Auto database lists Keith Neiberg gasoline station in 1950 and Casho Signal Service gasoline station in 1960.

Although no known documented releases associated with these adjacent historical auto station sites were identified, if an undocumented release has occurred, there is the potential for contamination (if any) to be migrating beneath the subject property.



### ***Other COCs***

Based on our review of the EDR report, one adjacent site has the potential to have contaminated soil or groundwater plumes (impacted with contaminants other than petroleum hydrocarbons) located within 100 feet of the subject property:

*Kelly & Louise Cleaners located at 555 East Santa Clara Street:* This property is located western adjacent to Commercial Lot #4. As stated above, this drycleaner has been present adjacent to Commercial Lot #4 since at least 1987. Based on the nature of drycleaners, there is the potential that an unidentified release may have occurred which could be adversely affecting soil or groundwater beneath the subject property. Based on the proximity of this cleaners facility (adjacent to the subject property), there is a potential for contaminated soil vapor to be migrating beneath the subject property.

## **REVIEW OF STATE OF CALIFORNIA DIVISION OF OIL AND GAS RECORDS**

A review of the Department of Conservation, Division of Oil, Gas & Geothermal Resources Online Mapping System indicates that no oil wells are located on the subject property or adjacent properties, or within ¼ mile of the subject property.

## **HISTORICAL USE INFORMATION ON THE PROPERTY AND THE ADJOINING PROPERTIES**

The historical records review completed for this Phase I ESA includes aerial photographs, topographic maps, fire insurance maps, city directories and building permits as detailed in the following sections. Copies of the historical resources reviewed are included in Appendix C. Table 3 provides a summary of the historical use information available for the subject property.

### **Review of Historical Aerial Photographs**

Aerial photographs from EDR's aerial photograph collection were obtained and reviewed.

### **Review of Historical Topographic Maps**

Historical topographic maps from EDR's map collection were obtained and reviewed.

### **Review of City Directory Listings**

EDR was contracted to provide copies of city directory listings for the subject property.

### **Review of Fire Insurance Maps**

EDR was contracted to provide copies of fire insurance maps (i.e. Sanborns) for the subject property.



## Review of City of San Jose Building Permit Records

As part of the Phase I ESA, we contacted the City of San Jose to obtain copies of historic building permits for the subject property. On February 15, 2017, the City of San Jose Building Department indicated that building permits are available to review online ([www.sjpermits.org](http://www.sjpermits.org)).

According to the City of San Jose Building Department online database, the following records are available for the subject property:

- 579 E Santa Clara St: Building permit application for a **gasoline station** building in 1963; electrical permit application for the gasoline station in 1970 and 1976; demolition permit application for the gasoline station in 1982
- 601 E Santa Clara St: Building permit application for a **gasoline station** in 1958; demolition permit application for the gasoline station in 1982
- 675 E Santa Clara St: Building permit applications for a laundry room at San Jose Hospital, fire escape and interior alterations, various hospital building additions, electrical work, plumbing and/or gas piping, and re-roofing from 1933 to 1987; certificate of occupancy for a nursery in 1980 and a hospital in 1983; mechanical and electrical permit applications from 1980 to 1993; permit for installation of a 75-gallon aboveground diesel storage tank with secondary containment in 1996; one 5,000-gallon UST were removed in 2006; technical Environmental Impact Report (EIR) for the demolition of the San Jose Medical Center in 2009

## Summary of Historical Uses

### Subject Property

**Table 3 - Historical Use of the Subject Property**

Year	Use	Source
<b>Main Site</b>		
1891	The property is undeveloped. Coyote Creek and wetlands appear to run through and adjacent to the Main Site.	Sanborn Map (SM)
1897	Coyote Creek and wetlands appear to run through and adjacent to the Main Site.	Topographic Map (TM) – San Jose Quadrangle
1899	Similar to 1897 TM.	TM – San Jose West Quadrangle
1899	The subject property is undeveloped. Coyote Creek and wetlands appear to run through and adjacent to the Main Site.	TM – San Jose West Quadrangle
1915	West of North 15th Street, the Main Site is mainly occupied by dwellings and vacant parcels. There are at least three wind mills, some of which are associated with water tanks (size unknown) and one work shop depicted on the map.	SM
1925	675 E Santa Clara St: San Jose Hospital	CD
1930	675 E Santa Clara St: San Jose Hospital	CD
1935	675 E Santa Clara St: San Jose Hospital	CD
1939	In general, the Main Site is occupied by several structures and dwellings. The southwest portion of the site appears to be occupied by the San Jose Hospital.	Aerial Photograph (AP) – USDA



Former Hospital Site – East Santa Clara Street, San Jose, California  
**Phase I Environmental Site Assessment**

Year	Use	Source
1940	675 E Santa Clara St: San Jose Hospital	CD
1945	675 E Santa Clara St: San Jose Hospital	CD
1948	Similar to the 1939 AP.	AP – USDA
1950	West of North 15 <sup>th</sup> Street, the Main Site is occupied by the San Jose Hospital (675 Santa Clara Street) with store rooms, a boiler room, and nurses rooms. There is a clinic located at 698 East John Street. It appears that the hospital consists of at least three buildings.	SM
1950	Similar to the 1948 AP.	AP – USDA
1950	675 E Santa Clara St: San Jose Hospital	CD
1953	The subject property is shaded indicating that it has been developed and is depicted on the map as San Jose Hospital.	TM – San Jose West Quadrangle
1955	675 E Santa Clara St: San Jose Hospital	CD
1956	Similar to the 1950 AP.	AP – USDA
1960	675 E Santa Clara St: San Jose Hospital	CD
1961	Similar to the 1953 TM.	TM – San Jose West Quadrangle
1963	The Main Site appears to be occupied by the San Jose Hospital with a paved parking area on the northwest portion of the site.	AP - USGS
1966	675 E Santa Clara St: San Jose Hospital	CD
1968	Similar to the 1961 TM.	TM – San Jose West Quadrangle
1968	By 1968, it appears that a multilevel parking structure has been developed to the north of the San Jose Hospital building.	AP – USGS
1969	The northwest portion of the subject property is occupied by an Extended Care Building and paved parking, while the remainder of the subject property is occupied by the San Jose Hospital and associated hospital amenities (i.e. cafeteria and kitchen, engineering room, lobby, X-ray lab, etc.)	SM
1970	675 E Santa Clara St: San Jose Hospital & Health Center	CD
1973	Similar to the 1968 TM.	TM – San Jose West Quadrangle
1974	Similar to the 1968 AP.	AP – USGS
1975	675 E Santa Clara St: San Jose Hospital & Health Center	CD
1980	Similar to the 1973 TM.	TM – San Jose West Quadrangle
1980	675 E Santa Clara St: San Jose Hospital and Health Center	CD



Year	Use	Source
1982	The Main Site generally remains the same – occupied by the main hospital building on the west side of the property and occupied by several buildings (some hospital associated), vacant lots, and paved parking areas.	AP - USDA
1985	675 E Santa Clara St: San Jose Hospital and Health Center, and various units	CD
1986	675 E Santa Clara St: San Jose Hospital and Health Center, and various units	CD
1991	675 E Santa Clara St: San Jose Medical Center and various units	CD
1993	The subject property generally remains unchanged from the 1982 AP.	AP – USGS/DOQQ
2000	675 E Santa Clara St: San Jose Hospital, Medical Center, and various units	CD
2005	The subject property appears to have been abandoned.	AP – USDA/NAIP
2006	Similar to 2005 AP.	AP – USDA/NAIP
2006	675 E Santa Clara St: San Jose Hospital, Medical Center, and various units	CD
2008	675 E Santa Clara St: Good Samaritan Hospital LP, HCA, Columbia Outpatient Therapy	CD
2009	Similar to the 2006 AP.	AP – USDA/NAIP
2010	Similar to the 2009 AP.	AP – USDA/NAIP
2012	Similar to the 2010 AP.	AP – USDA/NAIP
2012	The hospital is not indicated on the TM.	TM – San Jose West Quadrangle
2016	The subject property has been demolished; two paved parking areas remain.	Google Earth
<b>North Lot</b>		
1891	The North Lot is undeveloped. Coyote Creek and wetlands appear to run through and adjacent to the subject property.	SM
1897	The North Lot appears to be undeveloped.	TM – San Jose Quadrangle
1899	The subject property is undeveloped. Coyote Creek and wetlands appear to run through and adjacent to the North Lot.	TM – San Jose West Quadrangle
1915	The North Lot consists of at least five parcels occupied by dwellings.	SM
1922	727 E Saint John St: Residential. 737 E Saint John St: Residential.	CD
1925	727 E Saint John St: Residential. 737 E Saint John St: Residential.	CD
1930	727 E Saint John St: Residential. 737 E Saint John St: Residential.	CD
1935	727 E Saint John St: Residential. 737 E Saint John St: Residential.	CD
1939	The North Lot appears to be used for residential purposes.	AP – USDA
1940	727 E Saint John St: Residential. 737 E Saint John St: Residential.	CD





Former Hospital Site – East Santa Clara Street, San Jose, California  
**Phase I Environmental Site Assessment**

Year	Use	Source
1945	727 E Saint John St: Residential. 737 E Saint John St: Residential.	CD
1948	Similar to the 1939 AP.	AP – USDA
1950	The North Lot consists of at least five parcels occupied by dwellings with detached garages.	SM
1950	Similar to the 1948 AP.	AP - USDA
1950	727 E Saint John St: Residential. 737 E Saint John St: Residential.	CD
1955	727 E Saint John St: Residential. 737 E Saint John St: Residential.	CD
1953	The subject property is shaded indicating that it has been developed.	TM – San Jose West Quadrangle
1956	Similar to the 1950 AP.	AP - USDA
1957	727 E Saint John St: Residential. 737 E Saint John St: Residential.	CD
1960	727 E Saint John St: Residential. 737 E Saint John St: Residential.	CD
1961	Similar to the 1953 TM.	TM – San Jose West Quadrangle
1963	The parcel on the northeast corner of East St. John Street and North 15 <sup>th</sup> Street appears to be vacant.	AP – USGS
1963	727 E Saint John St: Residential. 737 E Saint John St: Residential.	CD
1966	727 E Saint John St: Residential. 737 E Saint John St: Residential.	CD
1968	Similar to the 1961 TM.	TM – San Jose West Quadrangle
1968	By 1986, it appears that the North Lot is generally vacant and the former onsite residences have been demolished.	AP – USGS
1969	Although the North Lot appears to be vacant in the 1968 aerial photo, the 1969 Sanborn Map still indicates that the residences are present onsite.	SM
1973	Similar to the 1968 TM.	TM – San Jose West Quadrangle
1974	The North Lot is being used as a paved parking lot.	AP - USGS
1980	Similar to the 1973 TM.	TM – San Jose West Quadrangle
1982	Similar to the 1974 AP.	AP - USDA
1993	Similar to the 1982 AP.	AP – USGS/DOQQ
2005	The subject property generally remains unchanged from the 1993 AP.	AP – USDA/NAIP
2006	Similar to the 2005 AP.	AP – USDA/NAIP
2009	Similar to the 2006 AP.	AP – USDA/NAIP
2010	Similar to the 2009 AP.	AP – USDA/NAIP



Year	Use	Source
2012	Similar to the 2010 AP.	AP – USDA/NAIP
2012	Similar to the 1980 TM.	TM – San Jose West Quadrangle
2016	The subject property consists of a vacant parking lot.	Google Earth
<b>Commercial Lot #1</b>		
1891	Commercial Lot #1 appears to be occupied by a single shed structure; the remainder of the property is vacant.	SM
1897	Coyote Creek and wetlands appear to run through and adjacent to the subject property.	TM – San Jose Quadrangle
1899	The subject property is undeveloped. Coyote Creek and wetlands appear to run through and adjacent to the subject property.	TM – San Jose West Quadrangle
1915	The subject property is occupied by one dwelling indicated as 79 North 14 <sup>th</sup> Street.	SM
1939	The subject property and adjacent properties appear to be occupied by dwellings and used for residential purposes.	AP - USDA
1948	Similar to the 1939 AP.	AP - USDA
1950	Similar to the 1915 SM.	SM
1950	Similar to the 1948 AP.	AP - USDA
1953	The subject property is shaded indicating that it has been developed; the subject property and adjacent properties generally appear to be used for residential purposes.	TM – San Jose West Quadrangle
1956	Similar to the 1950 AP.	AP - USDA
1957	79 N 14 <sup>th</sup> St: Residential.	CD
1961	Similar to the 1953 TM.	TM – San Jose West Quadrangle
1963	The subject property remains occupied by the residential dwelling.	AP - USGS
1963	79 N 14 <sup>th</sup> St: Residential.	CD
1968	Similar to the 1961 TM.	TM – San Jose West Quadrangle
1968	Similar to the 1963 AP.	AP - USGS
1969	The subject property remains occupied by the residential dwelling.	SM
1973	Similar to the 1968 TM.	TM – San Jose West Quadrangle
1974	Similar to the 1968 AP.	AP - USGS
1980	Similar to the 1973 TM.	TM – San Jose West Quadrangle
1982	Similar to the 1974 AP.	AP - USDA
1990	Application to expand the San Jose Parking	Building Permit Record



Year	Use	Source
1993	Commercial Lot #1 appears to be vacant.	AP – USGS/DOQQ
2005	Commercial Lot #1 is occupied by a paved parking lot.	AP – USDA/NAIP
2006	Similar to the 2005 AP.	AP – USDA/NAIP
2009	Similar to the 2006 AP.	AP – USDA/NAIP
2010	Similar to the 2009 AP.	AP – USDA/NAIP
2012	Similar to the 2010 AP.	AP – USDA/NAIP
2012	The area is mapped as a shaded region indicative of development.	TM – San Jose West Quadrangle
2016	The majority of the subject property has been graded and remains vacant; the parking lot and a disturbed land area remain present to the northeast of the subject property.	Google Earth
<b>Commercial Lot #2</b>		
1891	Commercial Lot #2 is vacant.	SM
1897	The subject property appears to be undeveloped; Coyote Creek and wetlands appear to run adjacent to the east of the subject property.	TM – San Jose Quadrangle
1899	The subject property is undeveloped. Coyote Creek and wetlands appear to run through and adjacent to the subject property.	TM – San Jose West Quadrangle
1915	The subject property is occupied by a dwelling a wind mill with a tank.	SM
1939	There appears to be a structure located on the southwest corner of the property (northeast intersection of East Santa Clara Street and North 13 <sup>th</sup> Street).	AP – USDA
1948	Similar to the 1939 AP.	AP – USDA
1950	The structure on the southwest corner of the subject property is depicted as a Gas & Oils Station; part of a dwelling may also be onsite.	SM
1950	Similar to the 1948 AP.	AP – USDA
1953	The subject property is shaded indicating that it has been developed.	TM – San Jose West Quadrangle
1956	Similar to the 1950 AP.	AP – USDA
1958	601 E Santa Clara St: Building permit application for a gasoline station.	BP
1961	Similar to the 1953 TM.	TM – San Jose West Quadrangle
1963	An L-shaped building has been developed onsite; the gas station structure remains on the southwest corner of the property.	AP – USGS
1968	Similar to the 1961 TM.	TM – San Jose West Quadrangle
1968	Similar to the 1963 AP.	AP – USGS
1969	The L-shaped structure is depicted as the Gas & Oils Station.	SM



Year	Use	Source
1973	Similar to the 1968 TM.	TM – San Jose West Quadrangle
1974	Similar to the 1968 AP; Commercial Lot #2 remains occupied by the L-shaped structure and a smaller square structure situated along North 13 <sup>th</sup> Street.	AP – USGS
1980	Similar to the 1973 TM.	TM – San Jose West Quadrangle
1982	Similar to the 1974 AP.	AP – USDA
1982	601 E Santa Clara St: Demolition permit application for the gasoline station in 1982.	BP
1993	Commercial Lot #2 appears to be used for parking.	AP – USGS/DOQQ
2005	Commercial Lot #2 is occupied by a paved parking lot.	AP – USDA/NAIP
2006	Similar to the 2005 AP.	AP – USDA/NAIP
2009	Similar to the 2006 AP.	AP – USDA/NAIP
2010	Similar to the 2009 AP.	AP – USDA/NAIP
2012	Similar to the 2010 AP.	AP – USDA/NAIP
2012	The area is mapped as a shaded region indicative of development.	TM – San Jose West Quadrangle
2016	Commercial Lot #2 is used as a paved parking area.	Google Earth
<b>Commercial Lot #3</b>		
1891	Commercial Lot #3 is occupied by a dwelling.	SM
1897	The subject property appears to be undeveloped; Coyote Creek and wetlands appear to run adjacent to the east of the subject property.	TM – San Jose Quadrangle
1899	The subject property is undeveloped. Coyote Creek and wetlands appear to run through and adjacent to the subject property.	TM – San Jose West Quadrangle
1915	Similar to the 1915 SM.	SM
1939	The subject property is occupied by residential dwellings.	AP – USDA
1948	Similar to the 1939 AP.	AP – USDA
1950	The subject property is occupied by four residential dwellings with detached garages.	SM
1950	Similar to the 1948 AP.	AP – USDA
1953	The subject property is shaded indicating that it has been developed.	TM – San Jose West Quadrangle
1956	Similar to the 1950 AP.	AP – USDA
1961	Similar to the 1953 TM.	TM – San Jose West Quadrangle
1963	The subject property remains occupied by residential structures.	AP – USGS



Year	Use	Source
1968	Similar to the 1961 TM.	TM – San Jose West Quadrangle
1968	Similar to the 1963 AP.	AP – USGS
1969	The onsite structures are indicated as dwellings with detached garages.	SM
1973	Similar to the 1968 TM.	TM – San Jose West Quadrangle
1974	Similar to the 1968 AP.	AP – USGS
1980	Similar to the 1973 TM.	TM – San Jose West Quadrangle
1982	Similar to the 1974 AP.	AP – USDA
1993	Commercial Lot #3 appears to be used for parking.	AP – USGS/DOQQ
2005	Commercial Lot #3 is occupied by a paved parking lot.	AP – USDA/NAIP
2006	Similar to the 2005 AP.	AP – USDA/NAIP
2009	Similar to the 2006 AP.	AP – USDA/NAIP
2010	Similar to the 2009 AP.	AP – USDA/NAIP
2012	Similar to the 2010 AP.	AP – USDA/NAIP
2012	The area is mapped as a shaded region indicative of development.	TM – San Jose West Quadrangle
2016	Commercial Lot #3 is used as a paved parking area.	Google Earth
<b>Commercial Lot #4</b>		
1891	Commercial Lot #4 is occupied by at least one structure (depicted as a dwelling) and a wind mill with a tank.	SM
1897	The subject property appears to be developed.	TM – San Jose Quadrangle
1899	Similar to the 1897 TM.	TM – San Jose West Quadrangle
1915	Similar to the 1891 TM.	SM
1939	At least one structure is visible on the northwest corner of North 26 <sup>th</sup> Street and East Santa Clara Street.	AP – USDA
1948	Similar to the 1939 AP.	AP – USDA
1950	Commercial Lot #4 is developed with a Gas & Oils Station (northwest corner of North 26 <sup>th</sup> Street and East Santa Clara Street), a restaurant, and an auto station.	SM
1950	Similar to the 1948 AP.	AP – USDA
1953	The subject property is shaded indicating that it has been developed.	TM – San Jose West Quadrangle
1956	Similar to the 1950 AP.	AP – USDA



Year	Use	Source
1961	Similar to the 1953 TM.	TM – San Jose West Quadrangle
1963	The subject property appears to be occupied by the gas and oils station on the northwest corner of the intersection of North 26 <sup>th</sup> Street and East Santa Clara Street.	AP – USGS
1963	579 E Santa Clara St: Building permit application for a gasoline station.	BP
1968	Similar to the 1961 TM.	TM – San Jose West Quadrangle
1968	Similar to the 1963 AP.	AP – USGS
1969	Similar to the 1950 SM.	SM
1970	579 E Santa Clara St: Electrical permit application for a gasoline station.	BP
1973	Similar to the 1968 TM.	TM – San Jose West Quadrangle
1974	The subject property is occupied by the gas and oils station and two dispenser canopies are visible onsite.	AP – USGS
1976	579 E Santa Clara St: Electrical permit application for the gasoline station.	BP
1980	Similar to the 1973 TM.	TM – San Jose West Quadrangle
1982	Similar to the 1974 AP.	AP – USDA
1982	579 E Santa Clara St: demolition permit application for the gasoline station in 1982	BP
1993	The subject property appears to be under construction or demolition.	AP – USGS/DOQQ
2005	Commercial Lot #4 is occupied by a paved parking lot.	AP – USDA/NAIP
2006	Similar to the 2005 AP.	AP – USDA/NAIP
2009	Similar to the 2006 AP.	AP – USDA/NAIP
2010	Similar to the 2009 AP.	AP – USDA/NAIP
2012	Similar to the 2010 AP.	AP – USDA/NAIP
2012	The area is mapped as a shaded region indicative of development.	TM – San Jose West Quadrangle
2016	Commercial Lot #4 is used as a paved parking area.	Google Earth

### Northern Adjacent Properties

Main Site and North Lot: According to the 1891 Sanborn Map, northern adjacent properties are mainly vacant with the exception of some residential dwellings. By 1915 and through approximately 1950, the northern adjacent properties have become increasingly residential (indicated as dwellings on the Sanborn Maps) with the addition of a building depicted as “Plumbing” and “Dance Hall”. By 1969, it appears that the number of dwellings has increased and the northern adjacent properties are mainly occupied by residential structures. In general,



the northern adjacent properties appear to be occupied by residences and remain similar to present-day configurations from at least 1969 through 2016.

Commercial Lot #1: According to the 1891 Sanborn Map, the northern adjacent property is occupied by a “Wood, Coal, Hay and Grain” facility. By 1915 and through at least 1950, the northern adjacent property has been redeveloped and is occupied by at least two residential dwellings. By 1963, the northern adjacent property has been redeveloped with an L-shaped doctor’s office building with a rear parking lot. Aerial photos indicate that the structure remained unchanged through present day.

Commercial Lot #2: According to the 1891 Sanborn Map, the northern adjacent property is vacant. By 1915 the northern adjacent property is occupied by part of a dwelling (remaining part is on the subject property), an outhouse, and a wind mill with an associated water tank. By 1950, it appears that the outhouse and windmill are no longer on the property; however, the dwelling remains both onsite and on the northern adjacent property. By 1963, the northern adjacent property is occupied by an apartment building with a first floor (car) garage. Aerial photos indicate that the structure remained unchanged through present day.

Commercial Lot #3: Available Sanborn Maps and aerial photographs indicate that the northern adjacent properties have been occupied by residential dwellings since as early as 1891; the properties generally remain used for residential purposes through the present.

Commercial Lot #4: Available Sanborn Maps and aerial photographs indicate that the northern adjacent property is used as a residential dwelling with a wind mill and water tank, as early as 1891 and generally remains unchanged through 1915. By 1950, the northern adjacent property is occupied by an auto sales yard with an office and auto shop area. According to aerial photographs, the property remains occupied by a Used Auto Sales facility through at least 1968. By 1982, a rectangular structure is located on the western side of the property while the remainder of the property is used as a paved parking area. Aerial photos indicate that the northern adjacent property generally remained unchanged through present day.

#### **Eastern Adjacent Properties:**

Main Site: According to the historical documents reviewed, the eastern adjacent properties were in residential use in 1915 through 1948, in commercial use from 1950 through present day including:

- The International Business Machines (IBM) Corporation Plant consisting of offices, a time card manufacturing and machine shop, storage areas, a large rolled paper storage area, and a locker room in 1950 at 728 East Saint John Street.
- Gas station (Gish CE) from 1945 through 1950 and Richfield Service from 1955 through 1960 at 701 East Santa Clara Street.
- San Jose Hospital Laundry from 1970 through 1975 at 94 North 15th Street.

North Lot: According to the historical documents reviewed, the eastern adjacent properties to appear in residential use from 1939 through present day.

Commercial Lot #1: Commercial Lot #1 is bordered to the east by North 14<sup>th</sup> Street, which is followed by the Main Site.



Commercial Lot #2: According to Sanborn Maps, the eastern adjacent property is occupied by a residence at least through 1915. BY 1950, the eastern adjacent property is occupied by a gas and oils station and an apartment building. By 1963, the eastern adjacent property appears to be occupied by a central structure surrounded by paved parking areas. By 1968, the eastern adjacent property is occupied by a large, multistory building which generally remains unchanged through present day.

Commercial Lot #3: The southeastern portion of Commercial Lot #3 is bordered by Commercial Lot #1. In 1891, both Commercial Lot #3 and the eastern adjacent property are occupied by a Wood, Coal, Hay, and Grain facility. By 1915, the eastern adjacent property is occupied by two residential dwellings. The property generally remains the same until at least 1963. By 1965, the eastern adjacent property is occupied by a doctor's office building with a rear paved parking lot. The eastern adjacent property remains unchanged from at least 1963 through present day.

Commercial Lot #4: Commercial Lot #4 is bordered to the east by North 13<sup>th</sup> Street, which is followed by Commercial Lot #2.

### **Southern Adjacent Properties**

Main Site and North Lot: According to the 1891 Sanborn Map, southern adjacent properties are vacant; areas of the southern adjacent properties are part of Coyote Creek. By 1915, the areas formerly occupied by Coyote Creek have been built up and are either vacant lots or occupied by residential dwellings. According to the 1950 Sanborn Map, there is a gas and oils station on the southwest corner of the intersection of North 15<sup>th</sup> Street and East Santa Clara Street while the majority of the southern adjacent parcels are generally used as dwellings. There appears to be two clinics located along Santa Clara Street. According to the 1969 Sanborn Map, the southern adjacent properties are occupied by apartments, clinics, doctor's offices, and facilities associated with the main hospital. In general, the southern adjacent properties appear to be occupied by mixed-use structures through present-day.

Commercial Lot #1: According to the Sanborn Map, Commercial Lot #1 is bordered to the south by a small shed and one structure in 1891. By 1915 and through at least 1950, the property is bordered to the south by a residential dwelling. By 1963, it appears that the southern adjacent property is occupied by a commercial structure and according to the 1969 Sanborn Map, the structure is a clinic with a parking lot. In general, the southern adjacent property remains unchanged through present day.

Commercial Lot #2: According to Sanborn Maps, the southern adjacent properties are vacant in 1891. By 1915, the properties are occupied by residential dwellings with detached garages. By 1950, a clinic is located on one of the southern adjacent properties. By 1969, the southern adjacent properties are generally used as doctor's offices, medical facilities, and clinics; the properties generally remain the same through present day.

Commercial Lot #3: The southeastern portion of Commercial Lot #3 is bordered by Commercial Lot #1. In 1891, the property is bordered to the south by a residential dwelling with a detached garage. By 1915, the southern adjacent property is occupied by a residential dwelling with a wind mill and water tank. In 1950, the southern adjacent property is occupied by an apartment





building. By 1968, the residential structures appear to have been demolished and by 1969, the property is occupied by a paved parking lot. The southern adjacent property remains used as a parking area through present day.

Commercial Lot #4: From roughly 1939 through roughly 1956, the southern adjacent properties appear to be developed with residential structures (Sanborn Maps were not available for these properties). By 1963, the properties are occupied by what appears to be commercial-type office buildings and parking areas. By 1993, the southern adjacent properties generally resemble their present-day configurations and site use does not appear to have changed from commercial purposes.

### **Western Adjacent Properties**

Main Site and North Lot: According to the 1891 Sanborn Map, the western adjacent properties are generally vacant with some residential structures; Commercial Lot #1 borders the Main Site to the northwest, across North 14<sup>th</sup> Street. By 1915, the western adjacent properties are mainly occupied by residential dwellings. By 1950, the southwestern adjacent property is occupied by a gas and oils station while the remaining properties appear to remain used for residential purposes. By 1969, it appears that the main hospital facilities have expanded to the west and the western adjacent properties are used as clinics, doctors office buildings, and parking areas. Properties located to west of the North Lot appear to have remained used for residential purposes through time.

Commercial Lot #1: Commercial Lot #1 is bordered to the west by Commercial Lot #3.

Commercial Lot #2: Commercial Lot #2 is bordered to the west by Commercial Lot #4.

Commercial Lot #3: The western adjacent properties appear to be used for residential purposes (occupied by three residences) from at least 1939 through present-day.

Commercial Lot #4: From at least 1948 and through present-day, the western adjacent property is occupied by a commercial-type structure with paved parking on the southern half of the property.

### **Gaps in Historical Sources**

Several gaps of greater than 5 years were identified in the historical records reviewed. These gaps are considered insignificant because the subject property use appears to be similar prior to and following the gaps.



## **INTERVIEWS**

Rincon Consultants performed interviews regarding the subject property and surrounding areas. The purpose of the interview was to discuss current and historical subject property conditions and to obtain information indicating the presence of recognized environmental conditions in connection with the property.

### **INTERVIEW WITH OWNER**

An interview questionnaire was provided to the property owner prior to the site reconnaissance. A completed questionnaire has not been returned as of the date of this report.

### **INTERVIEW WITH SITE MANAGER**

Rincon Consultants performed a reconnaissance of the subject property on March 1, 2017 accompanied by Dennis Rider, General Maintenance Mechanic II for the Santa Clara Valley Health and Hospital System. Information obtained during the site reconnaissance interview is in the **Site Reconnaissance** section below.

### **INTERVIEWS WITH OCCUPANTS**

Occupants were not interviewed as part of this research effort.

### **INTERVIEWS WITH LOCAL GOVERNMENT OFFICIALS**

On February 14, 2017, we attempted to contact the City of San Jose to obtain copies of historic building permits for the subject property. On February 15, 2017, the City of San Jose Building Department indicated that building permits are available to review online ([www.sjpermits.org](http://www.sjpermits.org)).

On February 16, 2017, we attempted to contact the Bay Area Air Quality Management District (AQMD) to obtain copies of records pertaining to hazardous air emissions from the subject property. However, as of the date of this report, we have not received a response from the Bay Area AQMD.

### **INTERVIEWS WITH OTHERS**

Rincon did not attempt to interview neighboring property owners or others as part of this Phase I ESA.



## **SITE RECONNAISSANCE**

Rincon Consultants performed a reconnaissance of the subject property on March 1, 2017 accompanied by Dennis Rider, General Maintenance Mechanic II for the Santa Clara Valley Health and Hospital System. The purpose of the reconnaissance was to observe existing subject property conditions and to obtain information indicating the presence of recognized environmental conditions in connection with the property.

### **METHODOLOGY AND LIMITING CONDITIONS**

The site reconnaissance was conducted by:

1. Observing the subject property from public thoroughfares,
2. Observing the adjacent properties from public thoroughfares,
3. Observing the interior of the onsite structures,
4. Observing the exterior of the structures,
5. Backtracking to correlate exterior features with interior features, as necessary, and
6. Observing the subject property from driveways, paved roads, and walking paths.

### **CURRENT USE OF THE PROPERTY AND ADJACENT PROPERTIES**

The Main Site currently consists of two paved parking lots and a vacant and unused area. The North Lot and Commercial Lots #1 through #4 are paved parking areas but are currently fenced off and not in use. Adjacent properties include single-family residences, private offices, restaurants, and retail stores.

### **PAST USE OF THE PROPERTY AND ADJACENT PROPERTIES**

Past uses of the subject property was not readily apparent

### **CURRENT OR PAST USES IN THE SURROUNDING AREAS**

The subject property is surrounded by residential, commercial and vacant land uses as detailed in the Site Description section of this report. Past uses of the surrounding area are not readily apparent based on the site reconnaissance.

### **GEOLOGIC, HYDROGEOLOGIC, HYDROLOGIC AND TOPOGRAPHIC CONDITIONS**

Geologic, hydrogeologic, hydrologic, and topographic information are as previously stated in the Physical Settings Section of this report.

### **GENERAL DESCRIPTION OF STRUCTURES**

Onsite structures are as described previously in the Site Description section of this report.



## **INTERIOR AND EXTERIOR OBSERVATIONS**

### **Storage Tanks**

During the site reconnaissance, no above- or below-ground storage tanks or evidence of current underground storage tanks were observed on the subject property.

### **Drums**

During the site reconnaissance, no drums were observed on the subject property.

### **Hazardous Substances and Petroleum Products**

Hazardous substances and petroleum products were not observed during the site reconnaissance.

### **Unidentified Substance Containers**

No unidentified substance containers or unidentified containers that might contain hazardous substances were observed during the site reconnaissance.

### **Odors**

During the site reconnaissance, Rincon did not identify any strong, pungent, or noxious odors.

### **Pools of Liquid**

During the site reconnaissance, Rincon did not identify any pools of liquid including standing surface water. In addition, no sumps containing liquids likely to be hazardous substances or petroleum products were observed.

### **Indications of Polychlorinated Biphenyls (PCBs)**

During the site reconnaissance, Rincon did not observe any electrical transformers, or other evidence of PCBs on the subject property. .

### **Other Conditions of Concern**

During the site reconnaissance Rincon did not note any of the following:

- degreasers/parts washers
- clarifier
- pits, ponds, and lagoons
- stained soil or stained pavement
- stressed vegetation
- waste water



- wells
- septic systems/effluent disposal system

## EVALUATION

### FINDINGS

Known or suspect environmental conditions associated with the subject property include the following:

#### *Main Site*

- Historical use of the subject property as an auto repair shop
- Documented release from former underground storage tank on the subject property
- Former fuel underground storage tank identified in the 1995 Phase I ESA
- Adjacent manufacturing operations to the east of the subject property
- Adjacent historical laundry/ cleaning operations to the east of the subject property
- Adjacent historical gas stations

#### *North Lot*

- There are no known or suspect environmental conditions associated with the North Lot.

#### *Commercial Lot #1*

- There are no known or suspect environmental conditions associated with the Commercial Lot #1.

#### *Commercial Lot #2 and Commercial Lot #4*

- Historical use of the Commercial Lot #4 and adjacent Commercial Lot #2 as gasoline stations
- Dry cleaners located adjacent to the northwest of Commercial Lot #4

#### *Commercial Lot #3*

- There are no known or suspect environmental conditions associated with Commercial Lot #3.

### OPINIONS

#### *Main Site*

- A. **Historical use of the subject property as an auto repair shop:** One site on the Main Site property was listed in the Historical Auto database:
  - o Currell & Linke located at 71 North 15th Street (Main Site): The Historical Auto database lists Currell & Linke as an automobile repair shop in 1935. It is unclear of the exact location of this auto station based on the historical resources; however, based on the address, this site was likely located near the northwestern portion of the Main Site. Based on our experience, auto repair facilities have the



potential for contamination releases. Therefore, the historical use of the subject property as an auto repair shop is considered a Potential Recognized Environmental Condition.

- B. Documented release from former underground storage tank on the subject property:** According to the Second Quarter 2009 Groundwater Monitoring Report, dated May 2009, prepared by PSI, one 5,000-gallon UST was excavated and removed from the northwest corner of the Main Site in September 2006. Analysis of the groundwater sample collected from the 5,000 gallon UST excavation indicated the presence of TPH-D at a concentration of 1.1 mg/L. This concentration exceeds the SFBRWQCB ESL for TPH-D in drinking water of 0.1 mg/L. PSI installed 3 groundwater monitoring wells in October 2007 and monitoring activities began in November 2007. Based on the soil and groundwater analytical results, PSI concluded that TPH-D impacted groundwater collected from the excavation pit during tank removal appeared to be confined to the area of the former UST excavation. According to the *Case Closure* issued by the County of Santa Clara Department of Environmental Health in January 2010, site investigation and cleanup is complete; however, the residual contamination in soil and groundwater that remains at the site could pose an unacceptable risk under certain site development activities. Based on the documents reviewed and the case closure, the documented release from the former USTs is considered a Controlled Recognized Environmental Condition.
- C. Former fuel underground storage tank identified in the 1995 Phase I ESA:** According to the *Phase I Environmental Site Assessment (ESA)* prepared by Dames & Moore dated October 30, 1995, two former UST locations were identified. One UST location was assessed during the 2010 IHI Assessment:
- o According to the *Limited Phase II Subsurface Investigation Report* prepared by IHI Environmental dated January 15, 2010, soil and groundwater samples were collected near a former possible UST near the northwest corner of the Main Site. The soil samples were collected from 11.5 and 14 feet below ground surface. The soil sample results were below method reporting limits. The groundwater results were below method reporting limits but above SFB RWQCB's ESL for groundwater in residential settings for 1,2-Dichloroethane, TPH-D, and TPH as motor oil.
- An additional former UST location was identified in the 1995 Phase I ESA on the southwestern portion of the Main Site, south of the UST that was assessed in 2010. Based on our research, it does not appear that any assessment was conducted in the vicinity of the former UST on the southwestern portion of the Main Site. Therefore, the presence of an additional former UST location that does not appear to have been previously assessed is a Potential Recognized Environmental Condition.
- D. Adjacent manufacturing operations to the east of the subject property:** According to historical documents, IBM Corporation Plant operated on the eastern adjacent property from at least 1950 through 1965. The facility included a machining area and a paint room. Manufacturing facilities may have involved the use of constituents of concern such as solvents (containing VOCs) and/or the use of fuel to power mechanical equipment, possibly stored in ASTs or USTs. According to the



*Limited Phase II Subsurface Investigation Report* prepared by IHI Environmental dated January 15, 2010, in 2008 three groundwater samples that were collected near the former IBM plant had elevated total petroleum hydrocarbons in the diesel range. However, soil and groundwater samples were not collected during the 2010 IHI investigation. Therefore, the historical operations of IBM Manufacturing Plant on the adjacent property is considered a Potential Recognized Environmental Condition.

- E. **Adjacent historical laundry/ cleaning operations to the east of the subject property:** According to historical documents, San Jose Hospital Laundry operated on the eastern adjacent property from 1970 through 1975. Based on our review of historical resources, the San Jose Hospital appears to be associated with the Temple Laundry facility discussed in the *Limited Phase II Subsurface Investigation Report* prepared by IHI Environmental dated January 15, 2010. Soil samples were collected from 12 and 20 feet below ground surface and one groundwater sample was collected near the former laundry site. The soil and groundwater sample results were below method reporting limits. However, because soil samples were not collected from within the upper 5 to 10 feet and soil vapor samples were not collected, surficial releases (if any) may not have been detected. Therefore, the adjacent historical laundry/ cleaning operations is considered a Potential Recognized Environmental Condition.
- F. **Adjacent historical gas stations:** Based on historical documents, three gas stations have historically been located adjacent to the Main Site:
- *Gish CE located at 701 East Santa Clara Street:* This property is located eastern adjacent to the Main Site. The Historical Auto database lists Gish CE gasoline station in 1950 and Dugo S Richfield service and gasoline station in 1960. City directories also list Gish C E gasoline station from 1945 through 1950, Richfield Service from 1955 through 1960. Based on our review of historical resources, 701 East Santa Clara Street was located eastern adjacent to the southern portion of the Main Site and appears to be the same Gas & Oil facility assessed in the *Limited Phase II Subsurface Investigation Report* prepared by IHI Environmental dated January 15, 2010. Soil samples were collected from 10 and 17.5 feet below ground surface and one groundwater sample was collected near the former gasoline station. The soil and groundwater sample results were below method reporting limits. However, because soil samples were not collected from within the upper 5 to 10 feet, surficial releases (if any) may not have been detected. In addition, soil samples were not analyzed for metals.
  - *Beckers Richfield Service located at 647 East Santa Clara Street:* This property is located western adjacent to the Main Site, following North 14th Street, and eastern adjacent to Commercial Lot #2. The Historical Auto database lists Beckers Richfield Service gasoline station in 1950.
  - *Keith Neiberg located at 698 East Santa Clara Street:* This property is located southern adjacent to the Main Site, following East Santa Clara Street. The Historical Auto database lists Keith Neiberg gasoline station in 1950 and Casho Signal Service gasoline station in 1960.

Although no known documented releases associated with these sites were identified, if an undocumented release has occurred, there is the potential for contamination (if any)



to be migrating beneath the subject property. Therefore, the adjacent historical gas stations are considered Potential Recognized Environmental Conditions.

*Commercial Lot #2 and Commercial Lot #4*

- A. **Historical use of Commercial Lot #2 and Commercial Lot #4 as gasoline stations:** Based on historical sources, a service station occupied 579 East Santa Clara Street (Commercial Lot #4) from approximately 1950 to 1981, and a service station occupied 601 East Santa Clara Street (Commercial Lot #2) from approximately 1935 to 1975. Previous investigations identified soil and groundwater impacts (total petroleum hydrocarbons and volatile organic compounds) beneath these properties. According to the *Limited Phase II Subsurface Investigation Report* prepared by IHI Environmental dated January 15, 2010, soil and groundwater samples collected from Commercial Lot #2 and Commercial Lot #4 detected hydrocarbons which appear to be associated with gasoline releases. Other than the petroleum hydrocarbon constituents observed, no other volatile organic compounds were detected in soil samples. According to documents on Geotracker, the two sites were monitored simultaneously, as impacted groundwater appeared to be commingled. According to the First Quarter 2015 Groundwater Monitoring Report, dated April 2015, prepared by Cornerstone Earth Group, the detected concentrations from the 2015 groundwater monitoring event show decreased concentrations since monitoring began in 2012. In addition, Cornerstone concluded that the residual contaminant concentrations do not appear to pose a significant human health risk based on the use of the sites as parking lots. According to the *Case Closure* issued by the County of Santa Clara Department of Environmental Health in April 2016, the residual contamination in soil and groundwater that remains at the site could pose an unacceptable risk under certain site development activities. Based on the documents reviewed and the case closures, the historical use of Commercial Lot #2 and Commercial Lot #4 as gasoline stations is considered a Controlled Recognized Environmental Condition.
- B. **Dry cleaner located adjacent to the northwest of Commercial Lot #4:** The Drycleaner database lists Kelly & Louise Cleaners (dry-cleaning and laundry services) in 1987 on this adjacent property. Kelly Louise Cleaners was observed during the 2017 site visit on the northwest property. Although, no documented releases associated with the adjacent drycleaner were identified, based on the nature of drycleaners, there is the potential that an unidentified release may have occurred which could be adversely affecting soil or groundwater beneath the subject property. Based on the proximity of this dry cleaner facility (adjacent to the subject property), there is a potential for contaminated soil vapor to be migrating beneath the subject property. Therefore, the presence of the dry cleaner located adjacent to Commercial Lot #4 is considered a Potential Recognized Environmental Condition.





## CONCLUSIONS

Rincon has performed a Phase I ESA in general conformance with the scope and limitations of ASTM E 1527-13 for 10 parcels associated with the Former Hospital Site located at East Santa Clara Street in San Jose, California. This assessment has revealed evidence of the following Recognized Environmental Conditions (RECs) in connection with the subject property:

### *Main Site*

#### **Controlled Recognized Environmental Condition**

- Documented release from former underground storage tank on the Main Site

#### **Potential Recognized Environmental Conditions**

- Historical use of the Main Site as an auto repair shop
- Former fuel underground storage tank at the Main Site identified in the 1995 Phase I ESA
- Adjacent manufacturing operations to the east of the Main Site
- Adjacent historical laundry/ cleaning operations to the east of the Main Site
- Adjacent historical gas stations

### *North Lot*

This assessment has revealed no evidence of recognized environmental conditions in connection with the North Lot.

### *Commercial Lot #1*

This assessment has revealed no evidence of recognized environmental conditions in connection with Commercial Lot #1.

### *Commercial Lot #2 and Commercial Lot #4*

#### **Controlled Recognized Environmental Condition**

- Historical use of the Commercial Lot #2 and Commercial Lot #4 as gasoline stations

#### **Potential Recognized Environmental Condition**

- Dry cleaner located adjacent to the northwest of Commercial Lot #4

### *Commercial Lot #3*

This assessment has revealed no evidence of recognized environmental conditions in connection with Commercial Lot #3.



## RECOMMENDATIONS

### *Main Site*

- **Historical use of the subject property as an auto repair shop:** Because soil samples were not previously collected from within the upper 10 feet, surficial releases (if any) may not have been detected. To evaluate the potential impact to the subject property in shallow soil (upper 10 feet) as a result of the former onsite auto repair shop, we recommend that additional soil sampling and a soil vapor assessment be conducted in the vicinity of the former auto repair shop.
- **Documented release from underground storage tank on the Main Site:** According to the *Case Closure* issued by the County of Santa Clara Department of Environmental Health in January 2010, site investigation and cleanup is complete; however, the residual contamination in soil and groundwater that remains at the site could pose an unacceptable risk under certain site development activities. It should be noted that if the soils onsite are disturbed or removed from the property, or the site use of the property should change, additional assessment would be warranted.
- **Former fuel underground storage tank identified in the 1995 Phase I ESA:** To evaluate the potential subject property impact associated with the former UST, additional subsurface assessment (e.g., soil vapor survey, soil sampling) is recommended.
- **Adjacent manufacturing operations to the east of the subject property:** To evaluate the potential subject property impact associated with the reported adjacent, former IBM facility, additional subsurface assessment (e.g., soil vapor survey, soil sampling) is recommended.
- **Adjacent historical laundry/ cleaning operations to the east of the subject property:** Because soil samples were not previously collected from within the upper 10 feet and soil vapor samples were not collected, surficial releases (if any) may not have been detected. To evaluate the potential impact to the subject property in shallow soil (upper 10 feet) as a result of the former onsite cleaning facility, we recommend that a soil vapor assessment be conducted on the northeastern portion of the subject property near the adjacent former laundry/ cleaning facility.
- **Adjacent historical gas stations:** To evaluate the potential subject property impact associated with the adjacent historical gas stations, a soil vapor survey is recommended on the Main Site, near the adjacent gas stations.

### *North Lot*

Because we have no evidence indicating that the North Lot has been impacted by hazardous materials or petroleum products, no additional assessment is recommended.

### *Commercial Lot #1*

Because we have no evidence indicating that Commercial Lot #1 has been impacted by hazardous materials or petroleum products, no additional assessment is recommended.

### *Commercial Lot #2 and Commercial Lot #4*

- **Historical use of commercial Lot #2 and Commercial Lot #4 as gasoline stations:** According to the *Case Closure* issued by the County of Santa Clara Department of



Environmental Health in April 2016, the residual contamination in soil and groundwater that remains at the site could pose an unacceptable risk under certain site development activities. If the soils onsite are disturbed or removed from the property, or the site use of the property (as a parking lot) should change, additional assessment would be warranted.

- **Dry cleaner located adjacent to the northwest of Commercial Lot #4:** To evaluate the potential impact to the subject property as a result of the adjacent drycleaner, we recommend that a soil vapor assessment be conducted on the northwest corner of Commercial Lot #4 near the drycleaners.

### *Commercial Lot #3*

Because we have no evidence indicating that the subject property has been impacted by hazardous materials or petroleum products, no additional assessment is recommended.

## DEVIATIONS

The following deviations from ASTM E 1527-13 Practice were encountered during the completion of this Phase I ESA:

- A completed “Owner Interview” Questionnaire has not been returned as of the date of this report.

## REFERENCES

The following published reference materials were used in preparation of this Phase I ESA:

Aerial Photographs: Photos provided by EDR.

Building Permit Records: The City of San Jose Building Department online database [www.sjpermits.org](http://www.sjpermits.org).

City Directory Listings: Listings provided by EDR.

Environmental Database: Environmental Data Resources (EDR) report dated February 14, 2017.

Fire Insurance Maps: Maps provided by EDR.

Geology: Geologic Map of the San Jose East quadrangle (Dibblee and Minch, 2005); Regional Water Quality Control Board (RWQCB) online database (GeoTracker).

Groundwater: California DWR, *California's Groundwater Bulletin 118*, 2003; RWQCB online database (GeoTracker).

Historical Topographic Maps: Maps provided by EDR.

Oil and Gas Records: State of California, Division of Oil, Gas and Geothermal Resources website: <http://www.consrv.ca.gov/DOG/index.htm>.

Pipelines: National Pipeline Mapping System (NMPS) Public Map Viewer, <https://www.npms.phmsa.dot.gov/PublicViewer/>.

Topography: USGS topographic map (San Jose West Quadrangle, 2012).



Other:

Carey & Co., Inc., *Additional Laundry Research for San Jose Hospital EIR*, September 3, 2008.

Dames & Moore, *Phase I Environmental Site Assessment*, October 30, 1995.

IHI Environmental, *Limited Phase II Subsurface Investigation Report*, January 15, 2010.

Professional Service Industries, Inc., *Groundwater Monitoring, Well Installation, and Fourth Quarter Groundwater Monitoring Report*, December 6, 2006.



Professional Service Industries, Inc., *Phase I Environmental Site Assessment*, April 15, 2005



## SIGNATURES OF ENVIRONMENTAL PROFESSIONALS

The qualified environmental professionals that are responsible for preparing the report include Sarah A. Larese and Walt Hamann. Their qualifications are summarized in the following section.

“We declare that, to the best of our professional knowledge and belief, we meet the definition of Environmental Professional as defined in 312.10 of 40 CFR 312. We have the specific qualifications based on education, training and experience to assess a property of the nature, history, and setting of the subject property. We have developed and performed appropriate inquiries in conformance with the standards and practices set forth in 40 CFR Part 312.”

 _____ Signature	March 20, 2017 _____ Date
Walt Hamann, PG, CEG, CHG _____ Name	Vice President _____ Title
 _____ Signature	March 20, 2017 _____ Date
Sarah A. Larese _____ Name	Senior Environmental Scientist _____ Title



## QUALIFICATIONS OF ENVIRONMENTAL CONSULTANTS

The environmental consultants responsible for conducting this Phase I ESA and preparing the report include Sarah A. Larese and Walt Hamann. Their qualifications are summarized below.

Environmental Professional Qualifications	X2.1.1 (2) (i) - Professional Engineer or Professional Geologist License or Registration, and 3 years of full-time relevant experience	X2.1.1 (2) (ii) - Licensed or certified by the Federal Government, State, Tribe, or U.S. Territory to perform environmental inquiries	X2.1.1 (2) (iii) – Baccalaureate or Higher Degree from and accredited institution of higher education in a discipline of engineering or science and the equivalent of 5 years of full-time relevant experience	X2.1.1 (2) (iii) – Equivalent of 10 years of full-time relevant experience
Walt Hamann	PG, CHG, CEG		MS Geology	30 years
Sarah A. Larese			BA Environmental Studies	16 years
Ariel Namm			MS Soil Science	2 years
Meghan Hearne	GIT		MS Geology	8 years
Daniela Hamann-Nazaroff			MS Environmental Engineering	3 years

**Walt Hamann**, PG, CEG, CHG, is a Principal and Senior Geologist with Rincon Consultants. He holds a Bachelor of Arts degree in geology from the University of California, Santa Barbara and a Master of Science degree in geology from the University of California, Los Angeles. He has over 30 years of experience conducting assessment and remediation projects and has prepared or overseen the preparation of hundreds of Phase I and Phase II Environmental Site Assessments throughout California. Mr. Hamann is a Professional Geologist (#4742), Certified Engineering Geologist (#1635), and Certified Hydrogeologist (#208) with the State of California.

**Sarah A. Larese** is a Senior Environmental Scientist with Rincon Consultants. She holds a Bachelor of Science degree in environmental studies from the University of California, Santa Barbara, California. Ms. Larese has experience in development, implementation and project management of environmental assessment and remediation projects, especially relating to underground storage tanks. Ms. Larese’s responsibilities at Rincon include implementation of Phase I and II Environmental Site Assessments as well as conducting site remediation field activities and preparation of environmental reports. She has 16 years of experience conducting research, assessment and remediation projects.

**Ariel Namm** is an Associate Environmental Scientist with Rincon Consultants. She holds a Bachelor of Science degree in Environmental Management and Protection with a minor in Geographic Information Systems and a Master of Science degree in Agriculture with a specialization in Soil Science from California Polytechnic State University, San Luis Obispo. Ms. Namm’s responsibility at Rincon includes the preparation of Phase I Environmental Site Assessment reports for a variety of commercial, rural, and industrial properties. She also has experience conducting Phase II projects including soil and water monitoring and sampling.

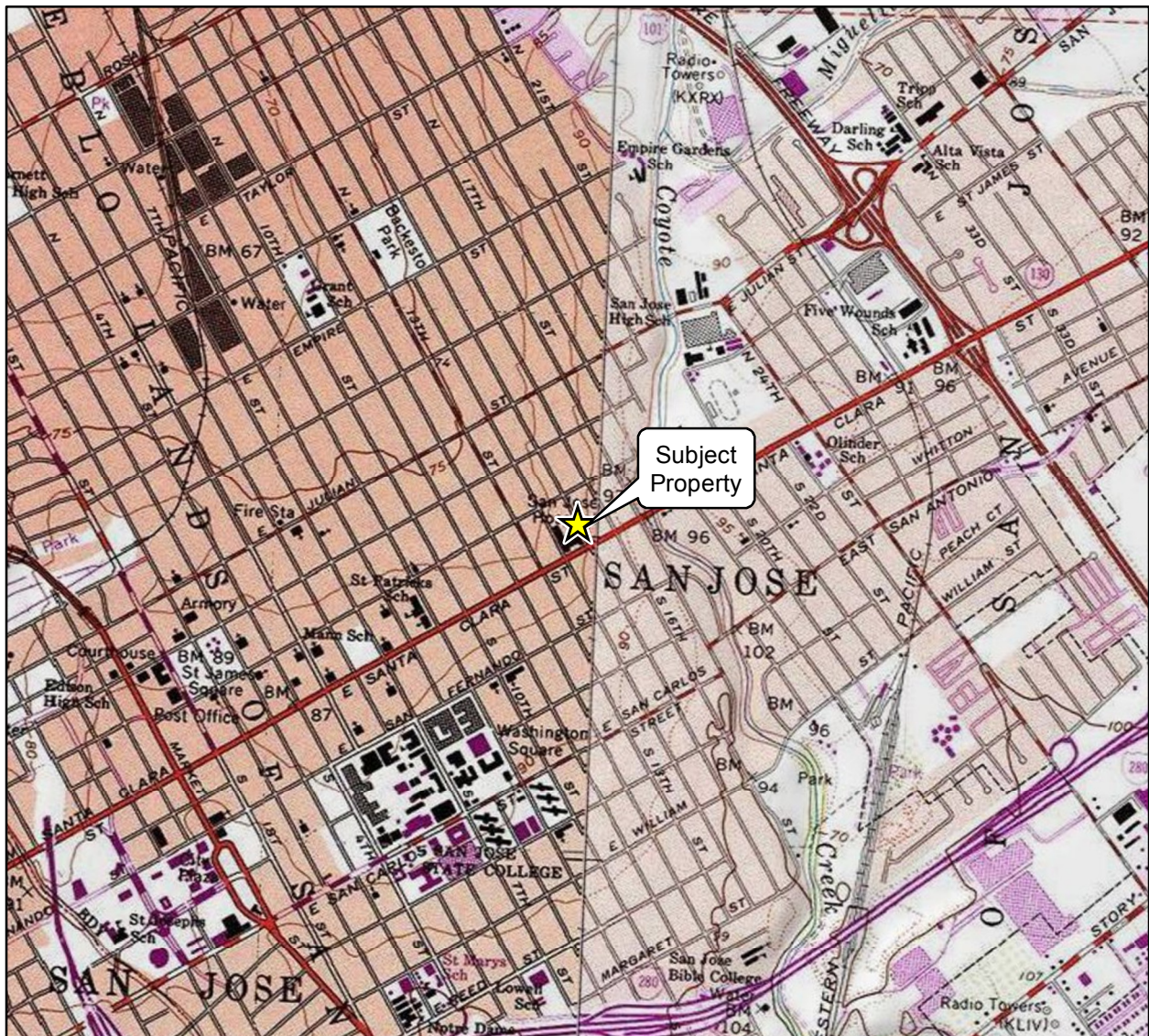


**Meghan Hearne** is an Environmental Scientist with Rincon Consultants. She holds a Master of Science degree in Geology from the University of North Carolina at Wilmington. Ms. Hearne has experience working on geotechnical investigations and Phase I and Phase II Environmental Site Assessments for a variety of commercial, rural, and industrial properties. Ms. Hearne's responsibilities at Rincon include implementation of Phase I and Phase II Environmental Site Assessments and reports.

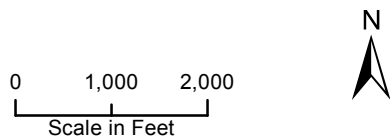
**Daniela Hamann-Nazaroff** is an Environmental Engineer with Rincon Consultants. She holds a Master of Science in Environmental Engineering from Stanford University and Bachelor of Science degree in Environmental Science from the University of California, Los Angeles. Ms. Hamann-Nazaroff has over 3 years of experience working on Phase I Environmental Site Assessments for a variety of properties including commercial land, former semi-conductor manufacturing, former army and air force bases, and agricultural land. In addition, Ms. Hamann-Nazaroff has been involved in indoor air quality and vapor intrusion assessments, fate and transport modeling, greenhouse gas emissions inventory, and construction oversight. Ms. Hamann-Nazaroff's responsibilities at Rincon include implementation of Phase I and Phase II Environmental Site Assessment Reports.



Former Hospital Site – East Santa Clara Street, San Jose, California  
Phase I Environmental Site Assessment



Imagery provided by National Geographic Society, ESRI and its licensors © 2017. The topographic representation depicted in this map may not portray all of the features currently found in the vicinity today and/or features depicted in this map may have changed since the original topographic map was assembled.



Vicinity Map

Figure 1





Site Map- Existing Land Uses

Figure 2a



Site Map- Historical Land Uses

Figure 2b





**Photograph 1.** View of the vacant land in the Main Site looking northwest.



**Photograph 2.** View of Commercial Lot #1 looking west.



**Photograph 3.** View of Commercial Lot #2 looking east.



**Photograph 4.** View of Commercial Lot #3 looking east.



**Photograph 5.** View of Commercial Lot #4 looking west.



**Photograph 6.** View of the North Lot looking northwest.

Figure 4



# **Appendix A**

---

*Interview Documentation*

**User Interview Questionnaire**

*Former Hospital Site – Six parcels in San Jose, California  
Main Development Building, North Lot, & Commercial Lots #1 - 4*

To qualify for one of the Landowner Liability Protections (LLPs) offered by the Small Business Liability Relief and Brownfields Revitalization Act of 2001 (the “Brownfields Amendments”), the user must provide the following information to the environmental professional. Failure to conduct these inquiries could result in a determination that “all appropriate inquiries” is not complete.

We respectfully request that you fill out this form and e-mail it to Ariel Namm at [ANamm@rinconconsultants.com](mailto:ANamm@rinconconsultants.com) within one week from the date of this transmittal.

1. Why is the Phase I ESA required or being performed?	HACSC is considering a purchase of the subject sites.
2. What type of property transaction is planned? (i.e. sale, purchase, exchange, etc.)	Purchase.
3. What is the entire site address?	Various. It’s best to use this description: Fourteen (14) parcels of County-owned land along and between 13 <sup>th</sup> Street and 17 <sup>th</sup> Street, and along and between East St. John Street and East Santa Clara Street in San Jose, CA, totaling approximately 447,635 square feet of land (10.28 acres).
4. What is the Assessor’s Parcel Number (s)?	APNs: 467-14-052, 467-14-054, 467-14-076, 467-14-86. 467-14-087, 467-14-088, 467-14-089, 467-15-003, 467-15-010, 467-15-016, 467-15-017, 467-15-084, 467-16-091, 467-16-092.
5. Are any considerations beyond the requirements of Practice E1527 to be considered? (i.e. lien search, asbestos & lead based paint, radon, etc.)	Not at this time.
6. Identify all parties who will rely on the Phase I report.	1. Housing Authority of the County of Santa Clara  2. County of Santa Clara
7. Identify the Site Manager/Contact and how the contact can be reached.	David Barry Senior Facilities Architect, Facilities and Fleet, County of Santa Clara Mobile: (408) 234-2720



**User Interview Questionnaire**

*Former Hospital Site – Six parcels in San Jose, California  
Main Development Building, North Lot, & Commercial Lots #1 - 4*

8. Identify the Site Owner and how the owner can be reached.	County of Santa Clara, same contact as #7.
9. Do you have copies of any available prior environmental site assessment reports, documents, correspondence, etc., concerning the any other knowledge or experience with the property that may be pertinent to the environmental professional (i.e. title report, previous Ph I and II ESAs, Environmental Impact Studies, etc. ).	Yes, already provided.

**1. Did a search of recorded land title records (or judicial records, where appropriate) identify any environmental liens filed or recorded against the property?**

Please checkmark the most appropriate response:

- I have not reviewed the records and *do not know* if there are any filed or recorded environmental liens.
- I have reviewed the records, and *No, there aren't any* filed or recorded environmental liens.
- I have reviewed the records, and *Yes, there are* environmental liens. Explain:

**2. Did a search of recorded land title records (or judicial records, where appropriate) identify any activity and land use limitations (AULs), such as engineering controls, land use restrictions or institutional controls that are in place at the property and/or have been filed or recorded against the property under federal, tribal, state or local law?**

Please checkmark the most appropriate response:

- I have not reviewed the records and *do not know* if there are any filed/recorded AULs or any AULs in place at the site.
- I have reviewed the records, and *No, there aren't any* filed/recorded AULs or any AULs in place at the site.
- I have reviewed the records, and *Yes, there are* AULs filed, recorded, and/or in place at the site. Explain:



**User Interview Questionnaire**

*Former Hospital Site – Six parcels in San Jose, California  
Main Development Building, North Lot, & Commercial Lots #1 - 4*

---

3. Does the Title Report provide any information pertaining to environmental cleanup liens or activity and use limitations (AULs) for the subject property?

Please checkmark the most appropriate response:

- I *have not* reviewed the Title Report and *do not know* if it provides environmental cleanup liens or AULs information.
- I *have* reviewed the Title Report, and *No, it does not* provide environmental cleanup liens or AULs information.
- I *have* reviewed the Title Report, and *Yes, it does provide* environmental cleanup liens or AULs information. Explain:

4. Do you have any specialized knowledge or experience related to the *property* or nearby properties? For example, are you involved in the same line of business as the current or former *occupants* of the *property* or an *adjoining property* so that you would have specialized knowledge of the chemicals and processes used by this type of business?

Please checkmark the most appropriate response:

- No, I do not* have any specialized knowledge and/or experience related to the property or nearby properties.
- Yes, I do* have specialized knowledge and/or experience related to the property or nearby properties. Explain:

5. As the user of this ESA, based on your knowledge and experience related to the property, are you aware of any information pertaining to a reduction in value for the subject property relative to any known environmental issues?

Please checkmark the most appropriate response:

- No, I do not* have any information about a reduction in property value relative to environmental issues.
- Yes, I do* have information about a reduction in property value relative to environmental issues. Explain:





**User Interview Questionnaire**

*Former Hospital Site – Six parcels in San Jose, California  
Main Development Building, North Lot, & Commercial Lots #1 - 4*

---

6. Does the purchase price being paid for this property reasonably reflect the fair market value of the property?

Please checkmark the most appropriate response:

- Yes, I do believe the purchase price being paid for this property reasonably reflects the fair market value of the property. Skip to question #7.
- No, I do not believe the purchase price being paid for this property reasonably reflects the fair market value of the property. Proceed to question #6a.
- a. If you conclude that there is a difference, have you considered whether the lower purchase price is because contamination is known or believed to be present at the property? (40 CFR 312.29)

Please checkmark the most appropriate response:

- No, I have not considered the idea that known or believed contamination at the site has caused the lower purchase price.
- Yes, I have considered the idea that known or believed contamination at the site has caused the lower purchase price. Explain.

7. Are you aware of commonly known or reasonably ascertainable information about the property that would help the environmental professional to identify conditions indicative of releases or threatened releases? For example,

- a. Do you know the past uses of the property?

- I do not know.
- I do know. Explain: Used to be site of the San Jose Hospital and its associated parking.

- b. Do you know of specific chemicals are present or once were present at the property?

- I do not know.
- I do know. Explain: I know there was asbestos in the old hospital building that was demolished, but I don't have personal knowledge.

- c. Do you know of any spills or other chemical releases that have taken place at the property?

- I do not know.



**User Interview Questionnaire**

*Former Hospital Site – Six parcels in San Jose, California  
Main Development Building, North Lot, & Commercial Lots #1 - 4*

---

I do know. Explain:

d. Do you know of any environmental cleanups have taken place at the property?

I do not know.

I do know. Explain: I know that the asbestos was remediated.

8. **Based on your knowledge and experience related to the property are there any obvious indicators that point to the presence or likely presence of releases at the property?**

Please checkmark the most appropriate response:

No, I do not know and/or do not have any experience with any obvious indicators that point to the presence or likely presence of contamination at the property.

Yes, I do know of and/or do have experience with obvious indicators that point to the presence or likely presence of contamination at the property. Explain:

9. **Are you aware of any pending, threatened, or past litigation relevant to hazardous substances or petroleum products, in, on, or from the site?**

No, I am not aware of any pending, threatened, or past litigation relevant to hazardous substances or petroleum products, in, on, or from the site.

Yes, I am aware of pending, threatened, or past litigation relevant to hazardous substances or petroleum products, in, on, or from the site. Explain:

10. **Are you aware of any pending, threatened, or past administrative proceedings relevant to hazardous substances or petroleum products in, on, or from the site?**

No, I am not aware of any pending, threatened, or past administrative proceedings relevant to hazardous substances or petroleum products in, on, or from the site.

Yes, I am aware of pending, threatened, or past administrative proceedings relevant to hazardous substances or petroleum products in, on, or from the site. Explain:



**User Interview Questionnaire**

*Former Hospital Site – Six parcels in San Jose, California  
Main Development Building, North Lot, & Commercial Lots #1 - 4*

11. Are you aware of any notice from any government entity regarding any possible violation of environmental laws or possible liability relating to hazardous substances or petroleum products?


- No, I am not aware of any notice from any government entity regarding any possible violation of environmental laws or possible liability relating to hazardous substances or petroleum products.
- Yes, I am aware of a notice, or notices, from a government entity (or multiple government entities) regarding a possible violation of environmental laws or possible liability relating to hazardous substances or petroleum products. Explain:

This questionnaire was completed by (please print):

Name	Flaherty Ward	
Title	Senior Development Manager	
Firm	Housing Authority of the County of Santa Clara	
Street Address	505 West Julian Street	
City, State, Zip Code	San Jose, CA 95110	
Phone Number	408-975-4617	
Fax Number	408-975-3817	
What is the preparer's relationship to the property (i.e., seller, buyer, occupant, property manager, employee, agent, consultant, etc.)?	I represent the purchaser.	

The preparer represents that to the best of the preparer's knowledge the above statements and facts are true and correct, and to the best of the preparer's knowledge, no material facts have been suppressed or misstated.

Signature



Date

3/1/17

Please email this form to Ariel Namm at [ANamm@rinconconsultants.com](mailto:ANamm@rinconconsultants.com).

Or Fax: (805) 947 - 4856

This form may also be mailed to:

Rincon Consultants, Inc.,  
**Attention: Ariel Namm**  
180 N. Ashwood Avenue,  
Ventura, California 93003



# **Appendix B**

---

*Regulatory Records Documentation*

**Former Hospital Site**

725 East Santa Clara Street  
San Jose, CA 95112

Inquiry Number: 04854229.2r  
February 14, 2017

# The EDR Radius Map™ Report with GeoCheck®



6 Armstrong Road, 4th floor  
Shelton, CT 06484  
Toll Free: 800.352.0050  
[www.edrnet.com](http://www.edrnet.com)

# TABLE OF CONTENTS

<u>SECTION</u>	<u>PAGE</u>
Executive Summary .....	ES1
Overview Map .....	2
Detail Map .....	3
Map Findings Summary .....	4
Map Findings .....	8
Orphan Summary .....	227
Government Records Searched/Data Currency Tracking .....	GR-1
 <b><u>GEOCHECK ADDENDUM</u></b>	
Physical Setting Source Addendum .....	A-1
Physical Setting Source Summary .....	A-2
Physical Setting Source Map .....	A-7
Physical Setting Source Map Findings .....	A-8
Physical Setting Source Records Searched .....	PSGR-1

***Thank you for your business.***  
 Please contact EDR at 1-800-352-0050  
 with any questions or comments.

### Disclaimer - Copyright and Trademark Notice

This Report contains certain information obtained from a variety of public and other sources reasonably available to Environmental Data Resources, Inc. It cannot be concluded from this Report that coverage information for the target and surrounding properties does not exist from other sources. **NO WARRANTY EXPRESSED OR IMPLIED, IS MADE WHATSOEVER IN CONNECTION WITH THIS REPORT. ENVIRONMENTAL DATA RESOURCES, INC. SPECIFICALLY DISCLAIMS THE MAKING OF ANY SUCH WARRANTIES, INCLUDING WITHOUT LIMITATION, MERCHANTABILITY OR FITNESS FOR A PARTICULAR USE OR PURPOSE. ALL RISK IS ASSUMED BY THE USER. IN NO EVENT SHALL ENVIRONMENTAL DATA RESOURCES, INC. BE LIABLE TO ANYONE, WHETHER ARISING OUT OF ERRORS OR OMISSIONS, NEGLIGENCE, ACCIDENT OR ANY OTHER CAUSE, FOR ANY LOSS OF DAMAGE, INCLUDING, WITHOUT LIMITATION, SPECIAL, INCIDENTAL, CONSEQUENTIAL, OR EXEMPLARY DAMAGES. ANY LIABILITY ON THE PART OF ENVIRONMENTAL DATA RESOURCES, INC. IS STRICTLY LIMITED TO A REFUND OF THE AMOUNT PAID FOR THIS REPORT.** Purchaser accepts this Report "AS IS". Any analyses, estimates, ratings, environmental risk levels or risk codes provided in this Report are provided for illustrative purposes only, and are not intended to provide, nor should they be interpreted as providing any facts regarding, or prediction or forecast of, any environmental risk for any property. Only a Phase I Environmental Site Assessment performed by an environmental professional can provide information regarding the environmental risk for any property. Additionally, the information provided in this Report is not to be construed as legal advice.

Copyright 2017 by Environmental Data Resources, Inc. All rights reserved. Reproduction in any media or format, in whole or in part, of any report or map of Environmental Data Resources, Inc., or its affiliates, is prohibited without prior written permission.

EDR and its logos (including Sanborn and Sanborn Map) are trademarks of Environmental Data Resources, Inc. or its affiliates. All other trademarks used herein are the property of their respective owners.

## EXECUTIVE SUMMARY

A search of available environmental records was conducted by Environmental Data Resources, Inc (EDR). The report was designed to assist parties seeking to meet the search requirements of EPA's Standards and Practices for All Appropriate Inquiries (40 CFR Part 312), the ASTM Standard Practice for Environmental Site Assessments (E 1527-13) or custom requirements developed for the evaluation of environmental risk associated with a parcel of real estate.

### TARGET PROPERTY INFORMATION

#### ADDRESS

725 EAST SANTA CLARA STREET  
SAN JOSE, CA 95112

#### COORDINATES

Latitude (North): 37.3432740 - 37° 20' 35.78"  
Longitude (West): 121.8776220 - 121° 52' 39.43"  
Universal Transverse Mercator: Zone 10  
UTM X (Meters): 599418.2  
UTM Y (Meters): 4133340.8  
Elevation: 85 ft. above sea level

### USGS TOPOGRAPHIC MAP ASSOCIATED WITH TARGET PROPERTY

Target Property Map: 5640416 SAN JOSE WEST, CA  
Version Date: 2012  
  
Southeast Map: 5640414 SAN JOSE EAST, CA  
Version Date: 2012

### AERIAL PHOTOGRAPHY IN THIS REPORT

Portions of Photo from: 20140606  
Source: USDA

MAPPED SITES SUMMARY

Target Property Address:  
725 EAST SANTA CLARA STREET  
SAN JOSE, CA 95112

Click on Map ID to see full detail.

MAP ID	SITE NAME	ADDRESS	DATABASE ACRONYMS	RELATIVE ELEVATION	DIST (ft. & mi.) DIRECTION
A1	SANTA CLARA COUNTY-F	725 E SANTA CLARA ST	CUPA Listings, HAZNET		TP
A2	MARK I GOLOD MD INC	725 E SANTA CLARA ST	HAZNET		TP
A3	MARTIN C ROBINSON MD	725 E SANTA CLARA ST	HAZNET		TP
A4	OUT OF BUSINESS	725 E SANTA CLARA ST	SAN JOSE HAZMAT		TP
B5	PARKING LOT - 601 E	601 E. SANTA CLARA S	RGA LUST	Lower	1 ft.
B6	SHADLE BROS SIXTY SI	601 E SANTA CLARA ST	EDR Hist Auto	Lower	1 ft.
A7	SAN JOSE HOSPITAL	675 E SANTA CLARA AV	LUST, EMI, NPDES	Higher	1 ft.
A8	COUNTY OF SANTA CLAR	675 E SANTA CLARA ST	HAZNET	Higher	1 ft.
C9	S J HOSP & HEALTH CT	675 E SANTA CLARA ST	SWEEPS UST	Higher	1 ft.
B10	JACKA T C	35 N 13TH ST	EDR Hist Auto	Lower	1 ft.
B11	PARKING LOT	601 E. SANTA CLARA S	RGA LUST	Lower	1 ft.
B12	PARKING LOT - 601 E	601 E. SANTA CLARA S	LUST	Lower	1 ft.
A13		675 EAST SANTA CLARA	CHMIRS	Higher	1 ft.
A14	CLEVELAND WRECKING I	675 E SANTA CLARA ST	HAZNET	Higher	1 ft.
A15	SAN JOSE MEDICAL CTR	675 E SANTA CLARA ST	RCRA-SQG	Higher	1 ft.
A16	SAN JOSE MEDICAL CEN	675 E SANTA CLARA ST	HAZNET	Higher	1 ft.
A17	SAN JOSE MEDICAL CEN	675 EAST SANTA CLARA	FINDS, ECHO	Higher	1 ft.
A18	SAN JOSE MEDICAL CEN	675 SANTA CLARA	RGA LUST	Higher	1 ft.
A19	SAN JOSE MEDICAL CEN	675 SANTA CLARA ST.	RGA LUST	Higher	1 ft.
A20	SAN JOSE MEDICAL CEN	675 E. SANTA CLARA S	RGA LUST	Higher	1 ft.
A21	COUNTY OF SANTA CLAR	675 E SANTA CLARA ST	HAZNET	Higher	1 ft.
B22	THIRTEENTH & SANTA C	579 E SANTA CLARA ST	EDR Hist Auto	Lower	1 ft.
B23	PARKING LOT	579 E. SANTA CLARA S	RGA LUST	Lower	1 ft.
B24	PARKING LOT - 579 E	579 E. SANTA CLARA S	LUST	Lower	1 ft.
C25	CURRELL & LINKE	71 N 15TH ST	EDR Hist Auto	Higher	1 ft.
B26	PARKING LOT - 597 E	579 E. SANTA CLARA S	RGA LUST	Lower	1 ft.
A27	MILLS E C	26 N 14TH ST	EDR Hist Auto	Higher	4, 0.001,
D28	GISH C E	701 E SANTA CLARA ST	EDR Hist Auto	Higher	10, 0.002, East
C29	SAN JOSE HOSPITAL LA	94 N 15TH ST	EDR Hist Cleaner	Higher	12, 0.002, NNE
A30	SOUTH BAY RESPIRATOR	65 N 14TH ST	CUPA Listings	Lower	17, 0.003, NW
D31	PAYLESS CLEANERS	751 E SANTA CLARA ST	EDR Hist Cleaner	Higher	25, 0.005, ENE
B32	BERNAL L E	577 E SANTA CLARA ST	EDR Hist Auto	Higher	30, 0.006, SSW
B33	BECKERS RICHFIELD SE	647 E SANTA CLARA ST	EDR Hist Auto	Higher	37, 0.007, SSE
B34	DR. PHUC NGUYEN, D.D	650 E. SANTA CLARA	HAZNET, SAN JOSE HAZMAT	Higher	40, 0.008, SSE
35	GENERAL PETROLEUM CO	100 N 14TH ST	EDR Hist Auto	Lower	49, 0.009, NNW
A36	25 NORTH 14TH STREET	25 N 14TH ST	CUPA Listings, SAN JOSE HAZMAT	Lower	51, 0.010, SSW
A37	VERIZON WIRELESS N 7	25 N 14TH ST CELL	SAN JOSE HAZMAT	Lower	51, 0.010, SSW
A38	HAROLD BAUMSTEIN DDS	25 N 14TH ST 820	CUPA Listings	Lower	51, 0.010, SSW
E39	DAVIS LEONARD	551 E SANTA CLARA ST	EDR Hist Auto	Lower	58, 0.011, SW



MAPPED SITES SUMMARY

Target Property Address:  
 725 EAST SANTA CLARA STREET  
 SAN JOSE, CA 95112

Click on Map ID to see full detail.

MAP ID	SITE NAME	ADDRESS	DATABASE ACRONYMS	RELATIVE ELEVATION	DIST (ft. & mi.) DIRECTION
<a href="#">E40</a>	KELLY & LOUISE CLEAN	555 E SANTA CLARA ST	CUPA Listings, DRYCLEANERS, EMI, SAN JOSE HAZMAT	Lower	58, 0.011, SW
<a href="#">E41</a>	LE'S HEALTHCARE CLIN	551 E SANTA CLARA ST	HAZNET, SAN JOSE HAZMAT	Lower	58, 0.011, SW
<a href="#">E42</a>	KELLY S & LOUISE S C	555 E SANTA CLARA ST	EDR Hist Cleaner	Lower	58, 0.011, SW
<a href="#">E43</a>	KELLY & LOUISE CLEAN	555 E SANTA CLARA ST	RCRA-SQG, FINDS, ECHO	Lower	58, 0.011, SW
<a href="#">F44</a>	COUNTY OF SANTA CLAR	777 E SANTA CLARA ST	CUPA Listings, HAZNET	Higher	80, 0.015, East
<a href="#">F45</a>	SAN JOSE DOWNTOWN HE	777 E SANTA CLARA ST	AST	Higher	80, 0.015, East
<a href="#">D46</a>	NEIBERG KEITH	698 E SANTA CLARA ST	EDR Hist Auto	Higher	108, 0.020, ESE
<a href="#">D47</a>	JOSEPH VILLALUZ	696 E SANTA CLARA ST	CUPA Listings	Higher	125, 0.024, ESE
<a href="#">B48</a>	LATINO DENTAL CENTER	626 E SANTA CLARA ST	SAN JOSE HAZMAT	Higher	137, 0.026, SSE
<a href="#">B49</a>	JACOB P PAI DDS	648 E SANTA CLARA ST	CUPA Listings	Higher	137, 0.026, SSE
<a href="#">B50</a>	DR NGUYEN TUYEN	634 E SANTA CLARA ST	CUPA Listings	Higher	137, 0.026, SSE
<a href="#">F51</a>	EDWARD CLEANERS	772 E SANTA CLARA ST	EDR Hist Cleaner	Higher	142, 0.027, East
<a href="#">B52</a>	CUONG TONTHAT DDS	56 N 13TH ST 102	CUPA Listings	Lower	157, 0.030, WSW
<a href="#">D53</a>	P G DANIELS/L V DICK	702 E SANTA CLARA ST	CUPA Listings	Higher	175, 0.033, ESE
<a href="#">F54</a>	WALGREENS #4372	780 E SANTA CLARA ST	CUPA Listings, SAN JOSE HAZMAT	Higher	189, 0.036, East
<a href="#">F55</a>	WALGREENS NO 4372	780 E SANTA CLARA ST	RCRA-SQG	Higher	189, 0.036, East
<a href="#">F56</a>	WALGREENS #4372	780 E SANTA CLARA ST	RCRA-LQG, FINDS, ECHO	Higher	189, 0.036, East
<a href="#">F57</a>	CAPARELLI S MOBIL GA	796 E SANTA CLARA ST	EDR Hist Auto	Higher	197, 0.037, East
<a href="#">F58</a>	WISE R C	801 E SANTA CLARA ST	EDR Hist Auto	Higher	210, 0.040, ENE
<a href="#">F59</a>	FRANK S RICHFIELD SE	804 SANTA CLARA AVE	EDR Hist Auto	Higher	239, 0.045, East
<a href="#">60</a>	BICH-HAI THI DUONG D	29 S 13TH ST	CUPA Listings	Higher	269, 0.051, South
<a href="#">E61</a>	MEYERS J P	517 E SANTA CLARA ST	EDR Hist Cleaner	Higher	327, 0.062, SW
<a href="#">G62</a>		510 E SANTA CLARA ST	EDR Hist Auto	Higher	348, 0.066, SW
<a href="#">G63</a>	CITY AUTO CARE	510 E SANTA CLARA ST	LUST, HIST UST, SAN JOSE HAZMAT	Higher	348, 0.066, SW
<a href="#">G64</a>	CITY GAS	510 E SANTA CLARA ST	CUPA Listings	Higher	348, 0.066, SW
<a href="#">G65</a>	CITY AUTO CARE	510 E SANTA CLARA ST	CUPA Listings	Higher	348, 0.066, SW
<a href="#">G66</a>	ACC U TUNE & BRAKE	510 E SANTA CLARA ST	RCRA-SQG, LUST, HIST LUST, FINDS, ECHO	Higher	348, 0.066, SW
<a href="#">H67</a>	SJ WATER CO 17TH STA	86 N 17TH ST	CUPA Listings, SAN JOSE HAZMAT	Higher	353, 0.067, ENE
<a href="#">G68</a>	ACCUTUNE	510 SANTA CLARA	HIST CORTESE	Higher	379, 0.072, SW
<a href="#">69</a>		195 N 15TH ST	EDR Hist Auto	Lower	389, 0.074, NNW
<a href="#">70</a>		161 N 13TH ST	EDR Hist Auto	Lower	426, 0.081, WNW
<a href="#">G71</a>	LANGLEY A R	496 E SANTA CLARA ST	EDR Hist Auto	Higher	468, 0.089, SW
<a href="#">I72</a>	PERRY F W	61 S 14TH ST	EDR Hist Auto	Higher	517, 0.098, SSE
<a href="#">H73</a>	R & W WET WASH CO	860 E SANTA CLARA ST	EDR Hist Cleaner	Lower	550, 0.104, ENE
<a href="#">G74</a>	MICKEY S & DEAL S SH	498 E SANTA CLARA ST	EDR Hist Auto	Higher	582, 0.110, SW
<a href="#">G75</a>	J. W. CONSTRUCTION	478 E SANTA CLARA ST	LUST, HIST LUST	Higher	591, 0.112, SW
<a href="#">G76</a>		478 E SANTA CLARA ST	EDR Hist Auto	Higher	591, 0.112, SW
<a href="#">G77</a>	JW CONSTRUCTION	478 SANTA CLARA	HIST CORTESE	Higher	591, 0.112, SW
<a href="#">G78</a>	STEVE PHUC TRINH DDS	478 E SANTA CLARA ST	CUPA Listings, HAZNET	Higher	591, 0.112, SW

MAPPED SITES SUMMARY

Target Property Address:  
 725 EAST SANTA CLARA STREET  
 SAN JOSE, CA 95112

Click on Map ID to see full detail.

MAP ID	SITE NAME	ADDRESS	DATABASE ACRONYMS	RELATIVE ELEVATION	DIST (ft. & mi.) DIRECTION
J79	DARLING & FISCHER	471 E SANTA CLARA ST	SWEEPS UST	Higher	689, 0.130, SW
I80	NAGLEE MANSION	99 14TH, S ST	LUST, HIST LUST	Higher	719, 0.136, SSE
J81	7-ELEVEN #17496	452 E SANTA CLARA ST	LUST, HIST LUST	Higher	725, 0.137, SW
J82	7 ELEVEN INC C/O SEC	452 E SANTA CLARA	LUST, EMI, SAN JOSE HAZMAT	Higher	725, 0.137, SW
J83	SOUTHLAND CORPORATIO	452 E SANTA CLARA ST	SWEEPS UST, HIST UST, EMI, HIST CORTESE, Notify 65	Higher	725, 0.137, SW
J84	7-ELEVEN INC. STORE	452 E SANTA CLARA ST	CUPA Listings	Higher	725, 0.137, SW
J85	7-ELEVEN FOOD STORE	452 E SANTA CLARA ST	HIST UST	Higher	725, 0.137, SW
86	NAGLEE MANSION	99 14TH STREET S	LUST	Higher	824, 0.156, SSE
K87	BUTCHER ELECTRIC	510 SAN FERNANDO	HIST CORTESE	Higher	928, 0.176, South
L88	AT&T MOBILITY #50725	425 E SANTA CLARA ST	SAN JOSE HAZMAT	Higher	958, 0.181, SW
L89	OUT OF BUSINESS	400 E SANTA CLARA ST	SAN JOSE HAZMAT	Higher	1099, 0.208, SW
M90	PACIFIC AUTO BODY	934 E SANTA CLARA	FINDS, EMI, SAN JOSE HAZMAT	Higher	1110, 0.210, ENE
M91	PACIFIC AUTO BODY	934 E SANTA CLARA ST	CUPA Listings	Higher	1110, 0.210, ENE
L92	ART CLEANERS	400 E SANTA CLARA ST	DRYCLEANERS	Higher	1137, 0.215, SW
L93	ART'S CLEANERS	400 E SANTA CLARA ST	LUST, HIST LUST	Higher	1137, 0.215, SW
L94	ART'S CLEANERS	400 E SANTA CLARA ST	LUST	Higher	1137, 0.215, SW
L95	ART CLEANERS	222 E ALAMEDA AVE	WIP	Higher	1137, 0.215, SW
L96	ART CLEANERS	400 E SANTA CLARAA S	RCRA-SQG	Higher	1137, 0.215, SW
L97	ART CLEANERS	400 EAST SANTA CLARA	SLIC, ENF	Higher	1137, 0.215, SW
K98	KAPPA SIGMA	148 11TH	LUST, HIST LUST, HIST CORTESE	Higher	1160, 0.220, South
99	SATARIANO PROPERTY	600 JULIAN	LUST, HIST LUST, HIST CORTESE	Lower	1232, 0.233, NW
M100	ROOSEVELT COMM. CENT	961 E. SANTA CLARA S	LUST	Higher	1256, 0.238, ENE
N101	SJSU CORPORATE YARD	404 SAN FERNANDO	HIST CORTESE	Higher	1503, 0.285, SSW
N102	SJSU-CORPORATE YARD	404 E SAN FERNANDO S	LUST, HIST LUST	Higher	1503, 0.285, SSW
O103	ROTTEN ROBBIE	455 JULIAN	LUST, HIST CORTESE	Lower	1598, 0.303, WNW
O104	ROTTEN ROBBIE #42	455 JULIAN ST	LUST, HIST LUST	Lower	1770, 0.335, WNW
O105	ROTTEN ROBBIE #42	455 E JULIAN ST	LUST, SWEEPS UST, HIST UST, CUPA Listings, SAN...	Lower	1770, 0.335, WNW
P106	HORACE MANN ELEMENTA	55 NORTH SEVENTH STR	ENVIROSTOR, SCH	Lower	1900, 0.360, WSW
P107	HORACE MANN ELEMENTA	55 NORTH 7TH ST	LUST	Lower	1900, 0.360, WSW
P108	HORACE MANN ELEMENTA	55 N 7TH ST	LUST, HIST LUST	Lower	1900, 0.360, WSW
Q109	MERCADOS SUVIANDA	272 E. SANTA CLARA S	LUST	Higher	1980, 0.375, SW
110	APTON PROPERTY	505 E SAN CARLOS ST	LUST, HIST LUST, HIST CORTESE	Higher	2008, 0.380, South
111	SJSU	SAN CARLOS & 7TH	LUST	Higher	2176, 0.412, SSW
R112	SANTA CLARA COUNTY H	345 JULIAN	HIST CORTESE	Lower	2198, 0.416, West
Q113	DELUXE CLEANERS	250 SANTA CLARA ST E	SLIC	Higher	2223, 0.421, SW
R114	SCC HOUSING AUTHORIT	345 E JULIAN AVE	LUST, HIST LUST	Lower	2289, 0.434, West
S115	RICHARDSON'S AUTO SE	247 JOHN ST	HIST CORTESE	Lower	2290, 0.434, WSW
T116	REDEVELOPEMENT AGENC	235 E SANTA CLARA ST	LUST, HAZNET	Higher	2295, 0.435, SW
117	SOUSA PROPERTY	463 WASHINGTON STREE	LUST, HIST LUST	Lower	2350, 0.445, NW

MAPPED SITES SUMMARY

Target Property Address:  
 725 EAST SANTA CLARA STREET  
 SAN JOSE, CA 95112

Click on Map ID to see full detail.

MAP ID	SITE NAME	ADDRESS	DATABASE ACRONYMS	RELATIVE ELEVATION	DIST (ft. & mi.) DIRECTION
<a href="#">S118</a>	RICHARDSONS AUTO SER	247 E SAINT JOHN ST	LUST, HIST LUST	Lower	2378, 0.450, WSW
<a href="#">T119</a>	N 5TH SIDEWALK	24 5TH	LUST	Higher	2412, 0.457, WSW
<a href="#">T120</a>	DELUXE CLEANERS	224 SANTA CLARA E	SLIC, HIST CORTESE	Higher	2412, 0.457, SW
<a href="#">U121</a>	CORPUZ TRUST	1147 EAST SANTA CLAR	SLIC	Higher	2432, 0.461, ENE
<a href="#">T122</a>	DELUXE CLEANERS	224 EAST SANTA CLARA	SLIC, SWEEPS UST, EMI	Higher	2466, 0.467, SW
<a href="#">T123</a>	N 5TH SIDEWALK	24 N 5TH ST	LUST	Higher	2521, 0.477, SW
<a href="#">124</a>	SAN JOSE NEW CITY HA	200 E SANTA CLARA ST	SLIC, EMI, HAZNET	Higher	2611, 0.495, SW
<a href="#">U125</a>	TORRES MOTORS	1160 E SANTA CLARA S	LUST, CUPA Listings	Higher	2620, 0.496, ENE
<a href="#">V126</a>	SAN ANTONIO PLAZA BL	WEST SAN FERNANDO ST	ENVIROSTOR, VCP	Higher	3070, 0.581, SW
<a href="#">V127</a>	SAN JOSE GAS WORKS	E. SAN FERNANDO AND	EDR MGP	Higher	3198, 0.606, SW
<a href="#">128</a>	EMPIRE GARDENS ELEME	1060 EAST EMPIRE STR	ENVIROSTOR, SCH	Higher	3456, 0.655, North
<a href="#">129</a>	LAUNCHPAD DEVELOPMEN	370 WOOSTER AVENUE	ENVIROSTOR, SCH	Higher	3851, 0.729, NNE
<a href="#">W130</a>	FAMILY HEALTH FOUND.	55 E. JULIAN STREET	ENVIROSTOR	Lower	4030, 0.763, West
<a href="#">W131</a>	MISSION VILLAS	44 EAST JULIAN STREE	ENVIROSTOR	Lower	4078, 0.772, West
<a href="#">132</a>	SAN JOSE STATE UNIVE	125 S 7TH ST	ENVIROSTOR	Higher	4165, 0.789, SW
<a href="#">133</a>	DAP INC	520 MARBURG WAY	ENVIROSTOR, HIST UST, EMI, HIST CORTESE, NPDES,...	Higher	4939, 0.935, NNE
<a href="#">134</a>	WATSON PARK	JACKSON STREET	ENVIROSTOR, VCP, DEED	Higher	5002, 0.947, North
<a href="#">135</a>	SAN JOSE DEPARTMENT	650 NORTH 6TH STREET	ENVIROSTOR	Lower	5058, 0.958, WNW

# EXECUTIVE SUMMARY

## TARGET PROPERTY SEARCH RESULTS

The target property was identified in the following records. For more information on this property see page 8 of the attached EDR Radius Map report:

Site	Database(s)	EPA ID
SANTA CLARA COUNTY-F 725 E SANTA CLARA ST SAN JOSE, CA 95112	CUPA Listings Database: CUPA SANTA CLARA, Date of Government Version: 11/16/2016  HAZNET GEPaid: CAC002738283	N/A
MARK I GOLOD MD INC 725 E SANTA CLARA ST SAN JOSE, CA 95112	HAZNET GEPaid: CAL000028475	N/A
MARTIN C ROBINSON MD 725 E SANTA CLARA ST SAN JOSE, CA 95112	HAZNET GEPaid: CAL000031833	N/A
OUT OF BUSINESS 725 E SANTA CLARA ST SAN JOSE, CA 95112	SAN JOSE HAZMAT File Num: 408681	N/A

## DATABASES WITH NO MAPPED SITES

No mapped sites were found in EDR's search of available ("reasonably ascertainable ") government records either on the target property or within the search radius around the target property for the following databases:

## STANDARD ENVIRONMENTAL RECORDS

### ***Federal NPL site list***

NPL..... National Priority List  
Proposed NPL..... Proposed National Priority List Sites  
NPL LIENS..... Federal Superfund Liens

### ***Federal Delisted NPL site list***

Delisted NPL..... National Priority List Deletions

### ***Federal CERCLIS list***

FEDERAL FACILITY..... Federal Facility Site Information listing

## EXECUTIVE SUMMARY

SEMS..... Superfund Enterprise Management System

### ***Federal CERCLIS NFRAP site list***

SEMS-ARCHIVE..... Superfund Enterprise Management System Archive

### ***Federal RCRA CORRACTS facilities list***

CORRACTS..... Corrective Action Report

### ***Federal RCRA non-CORRACTS TSD facilities list***

RCRA-TSDF..... RCRA - Treatment, Storage and Disposal

### ***Federal RCRA generators list***

RCRA-CESQG..... RCRA - Conditionally Exempt Small Quantity Generator

### ***Federal institutional controls / engineering controls registries***

LUCIS..... Land Use Control Information System

US ENG CONTROLS..... Engineering Controls Sites List

US INST CONTROL..... Sites with Institutional Controls

### ***Federal ERNS list***

ERNS..... Emergency Response Notification System

### ***State- and tribal - equivalent NPL***

RESPONSE..... State Response Sites

### ***State and tribal landfill and/or solid waste disposal site lists***

SWF/LF..... Solid Waste Information System

### ***State and tribal leaking storage tank lists***

INDIAN LUST..... Leaking Underground Storage Tanks on Indian Land

### ***State and tribal registered storage tank lists***

FEMA UST..... Underground Storage Tank Listing

UST..... Active UST Facilities

INDIAN UST..... Underground Storage Tanks on Indian Land

### ***State and tribal voluntary cleanup sites***

INDIAN VCP..... Voluntary Cleanup Priority Listing

VCP..... Voluntary Cleanup Program Properties

### ***State and tribal Brownfields sites***

BROWNFIELDS..... Considered Brownfields Sites Listing

## **ADDITIONAL ENVIRONMENTAL RECORDS**

### ***Local Brownfield lists***

US BROWNFIELDS..... A Listing of Brownfields Sites

## EXECUTIVE SUMMARY

### **Local Lists of Landfill / Solid Waste Disposal Sites**

WMUDS/SWAT.....	Waste Management Unit Database
SWRCY.....	Recycler Database
HAULERS.....	Registered Waste Tire Haulers Listing
INDIAN ODI.....	Report on the Status of Open Dumps on Indian Lands
DEBRIS REGION 9.....	Torres Martinez Reservation Illegal Dump Site Locations
ODI.....	Open Dump Inventory
IHS OPEN DUMPS.....	Open Dumps on Indian Land

### **Local Lists of Hazardous waste / Contaminated Sites**

US HIST CDL.....	Delisted National Clandestine Laboratory Register
HIST Cal-Sites.....	Historical Calsites Database
SCH.....	School Property Evaluation Program
CDL.....	Clandestine Drug Labs
Toxic Pits.....	Toxic Pits Cleanup Act Sites
US CDL.....	National Clandestine Laboratory Register

### **Local Lists of Registered Storage Tanks**

CA FID UST.....	Facility Inventory Database
-----------------	-----------------------------

### **Local Land Records**

LIENS.....	Environmental Liens Listing
LIENS 2.....	CERCLA Lien Information
DEED.....	Deed Restriction Listing

### **Records of Emergency Release Reports**

HMIRS.....	Hazardous Materials Information Reporting System
LDS.....	Land Disposal Sites Listing
MCS.....	Military Cleanup Sites Listing
SPILLS 90.....	SPILLS 90 data from FirstSearch

### **Other Ascertainable Records**

RCRA NonGen / NLR.....	RCRA - Non Generators / No Longer Regulated
FUDS.....	Formerly Used Defense Sites
DOD.....	Department of Defense Sites
SCRD DRYCLEANERS.....	State Coalition for Remediation of Drycleaners Listing
US FIN ASSUR.....	Financial Assurance Information
EPA WATCH LIST.....	EPA WATCH LIST
2020 COR ACTION.....	2020 Corrective Action Program List
TSCA.....	Toxic Substances Control Act
TRIS.....	Toxic Chemical Release Inventory System
SSTS.....	Section 7 Tracking Systems
ROD.....	Records Of Decision
RMP.....	Risk Management Plans
RAATS.....	RCRA Administrative Action Tracking System
PRP.....	Potentially Responsible Parties
PADS.....	PCB Activity Database System
ICIS.....	Integrated Compliance Information System

## EXECUTIVE SUMMARY

FTTS.....	FIFRA/ TSCA Tracking System - FIFRA (Federal Insecticide, Fungicide, & Rodenticide Act)/TSCA (Toxic Substances Control Act)
MLTS.....	Material Licensing Tracking System
COAL ASH DOE.....	Steam-Electric Plant Operation Data
COAL ASH EPA.....	Coal Combustion Residues Surface Impoundments List
PCB TRANSFORMER.....	PCB Transformer Registration Database
RADINFO.....	Radiation Information Database
HIST FTTS.....	FIFRA/TSCA Tracking System Administrative Case Listing
DOT OPS.....	Incident and Accident Data
CONSENT.....	Superfund (CERCLA) Consent Decrees
INDIAN RESERV.....	Indian Reservations
FUSRAP.....	Formerly Utilized Sites Remedial Action Program
UMTRA.....	Uranium Mill Tailings Sites
LEAD SMELTERS.....	Lead Smelter Sites
US AIRS.....	Aerometric Information Retrieval System Facility Subsystem
US MINES.....	Mines Master Index File
DOCKET HWC.....	Hazardous Waste Compliance Docket Listing
UXO.....	Unexploded Ordnance Sites
CA BOND EXP. PLAN.....	Bond Expenditure Plan
Cortese.....	"Cortese" Hazardous Waste & Substances Sites List
ENF.....	Enforcement Action Listing
Financial Assurance.....	Financial Assurance Information Listing
ICE.....	ICE
HWP.....	EnviroStor Permitted Facilities Listing
HWT.....	Registered Hazardous Waste Transporter Database
MINES.....	Mines Site Location Listing
MWMP.....	Medical Waste Management Program Listing
PEST LIC.....	Pesticide Regulation Licenses Listing
PROC.....	Certified Processors Database
UIC.....	UIC Listing
WASTEWATER PITS.....	Oil Wastewater Pits Listing
WDS.....	Waste Discharge System
ABANDONED MINES.....	Abandoned Mines
FUELS PROGRAM.....	EPA Fuels Program Registered Listing

### EDR RECOVERED GOVERNMENT ARCHIVES

#### ***Exclusive Recovered Govt. Archives***

RGA LF..... Recovered Government Archive Solid Waste Facilities List

### SURROUNDING SITES: SEARCH RESULTS

Surrounding sites were identified in the following databases.

Elevations have been determined from the USGS Digital Elevation Model and should be evaluated on a relative (not an absolute) basis. Relative elevation information between sites of close proximity should be field verified. Sites with an elevation equal to or higher than the target property have been differentiated below from sites with an elevation lower than the target property. Page numbers and map identification numbers refer to the EDR Radius Map report where detailed data on individual sites can be reviewed.

Sites listed in ***bold italics*** are in multiple databases.

Unmappable (orphan) sites are not considered in the foregoing analysis.

## EXECUTIVE SUMMARY

### STANDARD ENVIRONMENTAL RECORDS

#### ***Federal RCRA generators list***

RCRA-LQG: RCRAInfo is EPA's comprehensive information system, providing access to data supporting the Resource Conservation and Recovery Act (RCRA) of 1976 and the Hazardous and Solid Waste Amendments (HSWA) of 1984. The database includes selective information on sites which generate, transport, store, treat and/or dispose of hazardous waste as defined by the Resource Conservation and Recovery Act (RCRA). Large quantity generators (LQGs) generate over 1,000 kilograms (kg) of hazardous waste, or over 1 kg of acutely hazardous waste per month.

A review of the RCRA-LQG list, as provided by EDR, and dated 12/12/2016 has revealed that there is 1 RCRA-LQG site within approximately 0.25 miles of the target property.

<u>Equal/Higher Elevation</u>	<u>Address</u>	<u>Direction / Distance</u>	<u>Map ID</u>	<u>Page</u>
<b>WALGREENS #4372</b>	<b>780 E SANTA CLARA ST</b>	<b>E 0 - 1/8 (0.036 mi.)</b>	<b>F56</b>	<b>69</b>

RCRA-SQG: RCRAInfo is EPA's comprehensive information system, providing access to data supporting the Resource Conservation and Recovery Act (RCRA) of 1976 and the Hazardous and Solid Waste Amendments (HSWA) of 1984. The database includes selective information on sites which generate, transport, store, treat and/or dispose of hazardous waste as defined by the Resource Conservation and Recovery Act (RCRA). Small quantity generators (SQGs) generate between 100 kg and 1,000 kg of hazardous waste per month.

A review of the RCRA-SQG list, as provided by EDR, and dated 12/12/2016 has revealed that there are 5 RCRA-SQG sites within approximately 0.25 miles of the target property.

<u>Equal/Higher Elevation</u>	<u>Address</u>	<u>Direction / Distance</u>	<u>Map ID</u>	<u>Page</u>
SAN JOSE MEDICAL CTR	675 E SANTA CLARA ST	0 - 1/8 (0.000 mi.)	A15	36
WALGREENS NO 4372	780 E SANTA CLARA ST	E 0 - 1/8 (0.036 mi.)	F55	67
<b>ACC U TUNE &amp; BRAKE</b>	<b>510 E SANTA CLARA ST</b>	<b>SW 0 - 1/8 (0.066 mi.)</b>	<b>G66</b>	<b>78</b>
ART CLEANERS	400 E SANTA CLARAA S	SW 1/8 - 1/4 (0.215 mi.)	L96	111
<u>Lower Elevation</u>	<u>Address</u>	<u>Direction / Distance</u>	<u>Map ID</u>	<u>Page</u>
<b>KELLY &amp; LOUISE CLEAN</b>	<b>555 E SANTA CLARA ST</b>	<b>SW 0 - 1/8 (0.011 mi.)</b>	<b>E43</b>	<b>62</b>

#### ***State- and tribal - equivalent CERCLIS***

ENVIROSTOR: The Department of Toxic Substances Control's (DTSC's) Site Mitigation and Brownfields Reuse Program's (SMBRP's) EnviroStor database identifies sites that have known contamination or sites for which there may be reasons to investigate further. The database includes the following site types: Federal Superfund sites (National Priorities List (NPL)); State Response, including Military Facilities and State Superfund; Voluntary Cleanup; and School sites. EnviroStor provides similar information to the information that was available in CalSites, and provides additional site information, including, but not limited to, identification of formerly-contaminated properties that have been released for reuse, properties where environmental deed restrictions have been recorded to prevent inappropriate land uses, and risk characterization information that is used to assess potential impacts to public health and the environment at contaminated sites.

A review of the ENVIROSTOR list, as provided by EDR, and dated 10/31/2016 has revealed that there are



## EXECUTIVE SUMMARY

10 ENVIROSTOR sites within approximately 1 mile of the target property.

<u>Equal/Higher Elevation</u>	<u>Address</u>	<u>Direction / Distance</u>	<u>Map ID</u>	<u>Page</u>
<b>SAN ANTONIO PLAZA BL</b> Facility Id: 43490065 Status: Certified	<b>WEST SAN FERNANDO ST</b>	<b>SW 1/2 - 1 (0.581 mi.)</b>	<b>V126</b>	<b>189</b>
<b>EMPIRE GARDENS ELEME</b> Facility Id: 43820009 Status: Inactive - Needs Evaluation	<b>1060 EAST EMPIRE STR</b>	<b>N 1/2 - 1 (0.655 mi.)</b>	<b>128</b>	<b>192</b>
<b>LAUNCHPAD DEVELOPMEN</b> Facility Id: 60001439 Status: No Further Action	<b>370 WOOSTER AVENUE</b>	<b>NNE 1/2 - 1 (0.729 mi.)</b>	<b>129</b>	<b>195</b>
<b>SAN JOSE STATE UNIVE</b> Facility Id: 43820001 Status: No Further Action	<b>125 S 7TH ST</b>	<b>SW 1/2 - 1 (0.789 mi.)</b>	<b>132</b>	<b>199</b>
<b>DAP INC</b> Facility Id: 43280116 Status: Refer: RWQCB	<b>520 MARBURG WAY</b>	<b>NNE 1/2 - 1 (0.935 mi.)</b>	<b>133</b>	<b>201</b>
<b>WATSON PARK</b> Facility Id: 70000112 Status: Active	<b>JACKSON STREET</b>	<b>N 1/2 - 1 (0.947 mi.)</b>	<b>134</b>	<b>207</b>

<u>Lower Elevation</u>	<u>Address</u>	<u>Direction / Distance</u>	<u>Map ID</u>	<u>Page</u>
<b>HORACE MANN ELEMENTA</b> Facility Id: 43820007 Status: No Action Required	<b>55 NORTH SEVENTH STR</b>	<b>WSW 1/4 - 1/2 (0.360 mi.)</b>	<b>P106</b>	<b>137</b>
<b>FAMILY HEALTH FOUND.</b> Facility Id: 43800004 Status: No Action Required	<b>55 E. JULIAN STREET</b>	<b>W 1/2 - 1 (0.763 mi.)</b>	<b>W130</b>	<b>197</b>
<b>MISSION VILLAS</b> Facility Id: 60001042 Status: Refer: 1248 Local Agency	<b>44 EAST JULIAN STREE</b>	<b>W 1/2 - 1 (0.772 mi.)</b>	<b>W131</b>	<b>198</b>
<b>SAN JOSE DEPARTMENT</b> Facility Id: 43760002 Status: Refer: Other Agency	<b>650 NORTH 6TH STREET</b>	<b>WNW 1/2 - 1 (0.958 mi.)</b>	<b>135</b>	<b>225</b>

### **State and tribal leaking storage tank lists**

LUST: Leaking Underground Storage Tank (LUST) Sites included in GeoTracker. GeoTracker is the Water Boards data management system for sites that impact, or have the potential to impact, water quality in California, with emphasis on groundwater.

A review of the LUST list, as provided by EDR, has revealed that there are 31 LUST sites within approximately 0.5 miles of the target property.

<u>Equal/Higher Elevation</u>	<u>Address</u>	<u>Direction / Distance</u>	<u>Map ID</u>	<u>Page</u>
<b>SAN JOSE HOSPITAL</b> Database: LUST SANTA CLARA, Date of Government Version: 03/03/2014 Database: LUST, Date of Government Version: 12/12/2016	<b>675 E SANTA CLARA AV</b>	<b>0 - 1/8 (0.000 mi.)</b>	<b>A7</b>	<b>14</b>

## EXECUTIVE SUMMARY

Global Id: T0608582655				
SCVWD ID: 07S1E08A01F				
Status: Completed - Case Closed				
Date Closed: 01/19/2010				
<b>CITY AUTO CARE</b>	<b>510 E SANTA CLARA ST</b>	<b>SW 0 - 1/8 (0.066 mi.)</b>	<b>G63</b>	<b>75</b>
Database: LUST SANTA CLARA, Date of Government Version: 03/03/2014				
Database: LUST, Date of Government Version: 12/12/2016				
Global Id: T0608568680				
SCVWD ID: 07S1E08H04F				
Status: Completed - Case Closed				
Date Closed: 11/18/1998				
<b>ACC U TUNE &amp; BRAKE</b>	<b>510 E SANTA CLARA ST</b>	<b>SW 0 - 1/8 (0.066 mi.)</b>	<b>G66</b>	<b>78</b>
Database: LUST REG 2, Date of Government Version: 09/30/2004				
date9: 11/18/1998				
Facility Status: Case Closed				
<b>J. W. CONSTRUCTION</b>	<b>478 E SANTA CLARA ST</b>	<b>SW 0 - 1/8 (0.112 mi.)</b>	<b>G75</b>	<b>82</b>
Database: LUST SANTA CLARA, Date of Government Version: 03/03/2014				
Database: LUST REG 2, Date of Government Version: 09/30/2004				
Database: LUST, Date of Government Version: 12/12/2016				
Global Id: T0608500763				
SCVWD ID: 07S1E08H01F				
date9: 7/13/1993				
Status: Completed - Case Closed				
Facility Status: Case Closed				
Date Closed: 07/13/1993				
<b>NAGLEE MANSION</b>	<b>99 14TH, S ST</b>	<b>SSE 1/8 - 1/4 (0.136 mi.)</b>	<b>I80</b>	<b>86</b>
Database: LUST REG 2, Date of Government Version: 09/30/2004				
Database: LUST, Date of Government Version: 12/12/2016				
Global Id: T0608552146				
date9: 7/21/2000				
Status: Completed - Case Closed				
Facility Status: Case Closed				
<b>7-ELEVEN #17496</b>	<b>452 E SANTA CLARA ST</b>	<b>SW 1/8 - 1/4 (0.137 mi.)</b>	<b>J81</b>	<b>88</b>
Database: LUST REG 2, Date of Government Version: 09/30/2004				
Facility Status: Pollution Characterization				
<b>7 ELEVEN INC C/O SEC</b>	<b>452 E SANTA CLARA</b>	<b>SW 1/8 - 1/4 (0.137 mi.)</b>	<b>J82</b>	<b>89</b>
Database: LUST SANTA CLARA, Date of Government Version: 03/03/2014				
Database: LUST, Date of Government Version: 12/12/2016				
Global Id: T0608500077				
SCVWD ID: 07S1E08H02F				
Status: Completed - Case Closed				
Date Closed: 10/03/2011				
<b>NAGLEE MANSION</b>	<b>99 14TH STREET S</b>	<b>SSE 1/8 - 1/4 (0.156 mi.)</b>	<b>86</b>	<b>102</b>
Database: LUST SANTA CLARA, Date of Government Version: 03/03/2014				
SCVWD ID: 07S1E09E01F				
Date Closed: 07/21/2000				
<b>ART'S CLEANERS</b>	<b>400 E SANTA CLARA ST</b>	<b>SW 1/8 - 1/4 (0.215 mi.)</b>	<b>L93</b>	<b>110</b>
Database: LUST REG 2, Date of Government Version: 09/30/2004				
Facility Status: Preliminary site assessment underway				
<b>ART'S CLEANERS</b>	<b>400 E SANTA CLARA ST</b>	<b>SW 1/8 - 1/4 (0.215 mi.)</b>	<b>L94</b>	<b>110</b>
Database: LUST SANTA CLARA, Date of Government Version: 03/03/2014				
SCVWD ID: 07S1E08H05F				
<b>KAPPA SIGMA</b>	<b>148 11TH</b>	<b>S 1/8 - 1/4 (0.220 mi.)</b>	<b>K98</b>	<b>114</b>
Database: LUST SANTA CLARA, Date of Government Version: 03/03/2014				
Database: LUST REG 2, Date of Government Version: 09/30/2004				
Database: LUST, Date of Government Version: 12/12/2016				

## EXECUTIVE SUMMARY

Global Id: T0608597933 SCVWD ID: 07S1E08H03F date9: 8/16/1994 Status: Completed - Case Closed Facility Status: Case Closed Date Closed: 08/16/1994				
<b>ROOSEVELT COMM. CENT</b>	<b>961 E. SANTA CLARA S</b>	<b>ENE 1/8 - 1/4 (0.238 mi.)</b>	<b>M100</b>	<b>120</b>
Database: LUST SANTA CLARA, Date of Government Version: 03/03/2014 Database: LUST, Date of Government Version: 12/12/2016 Global Id: T0608540008 SCVWD ID: 07S1E04P01F Status: Completed - Case Closed Date Closed: 10/16/2008				
<b>JJSU-CORPORATE YARD</b>	<b>404 E SAN FERNANDO S</b>	<b>SSW 1/4 - 1/2 (0.285 mi.)</b>	<b>N102</b>	<b>123</b>
Database: LUST SANTA CLARA, Date of Government Version: 03/03/2014 Database: LUST REG 2, Date of Government Version: 09/30/2004 Database: LUST, Date of Government Version: 12/12/2016 Global Id: T0608501837 Global Id: T0608502071 SCVWD ID: 07S1E08K02F SCVWD ID: 07S1E08K03F date9: 3/30/2000 date9: 4/10/2000 Status: Completed - Case Closed Facility Status: Case Closed Date Closed: 03/30/2000 Date Closed: 04/10/2000				
<b>MERCADOS SUIVANDA</b>	<b>272 E. SANTA CLARA S</b>	<b>SW 1/4 - 1/2 (0.375 mi.)</b>	<b>Q109</b>	<b>143</b>
Database: LUST SANTA CLARA, Date of Government Version: 03/03/2014 Database: LUST, Date of Government Version: 12/12/2016 Global Id: T0608558142 SCVWD ID: 07S1E08G02F Status: Completed - Case Closed Date Closed: 12/24/2013				
<b>APTON PROPERTY</b>	<b>505 E SAN CARLOS ST</b>	<b>S 1/4 - 1/2 (0.380 mi.)</b>	<b>110</b>	<b>147</b>
Database: LUST SANTA CLARA, Date of Government Version: 03/03/2014 Database: LUST REG 2, Date of Government Version: 09/30/2004 Database: LUST, Date of Government Version: 12/12/2016 Global Id: T0608500973 SCVWD ID: 07S1E08J01F date9: 10/5/1994 Status: Completed - Case Closed Facility Status: Case Closed Date Closed: 10/05/1994				
<b>SJSU</b>	<b>SAN CARLOS &amp; 7TH</b>	<b>SSW 1/4 - 1/2 (0.412 mi.)</b>	<b>111</b>	<b>149</b>
Database: LUST SANTA CLARA, Date of Government Version: 03/03/2014 Database: LUST, Date of Government Version: 12/12/2016 Global Id: T0608502106 SCVWD ID: 07S1E08J03F Status: Completed - Case Closed Date Closed: 08/27/1998				
<b>REDEVELOPEMENT AGENC</b>	<b>235 E SANTA CLARA ST</b>	<b>SW 1/4 - 1/2 (0.435 mi.)</b>	<b>T116</b>	<b>154</b>
Database: LUST, Date of Government Version: 12/12/2016				

## EXECUTIVE SUMMARY

Global Id: T10000007007				
Status: Completed - Case Closed				
N 5TH SIDEWALK	24 5TH	WSW 1/4 - 1/2 (0.457 mi.)	T119	178
Database: LUST, Date of Government Version: 12/12/2016				
Global Id: T0608576161				
Status: Completed - Case Closed				
N 5TH SIDEWALK	24 N 5TH ST	SW 1/4 - 1/2 (0.477 mi.)	T123	183
Database: LUST SANTA CLARA, Date of Government Version: 03/03/2014				
SCVWD ID: 07S1E08F04F				
Date Closed: 12/28/2006				
<b>TORRES MOTORS</b>	<b>1160 E SANTA CLARA S</b>	<b>ENE 1/4 - 1/2 (0.496 mi.)</b>	<b>U125</b>	<b>186</b>
Database: LUST SANTA CLARA, Date of Government Version: 03/03/2014				
Database: LUST, Date of Government Version: 12/12/2016				
Global Id: T0608567776				
SCVWD ID: 07S1E04Q02F				
Status: Completed - Case Closed				
Date Closed: 12/01/2010				
<b>Lower Elevation</b>	<b>Address</b>	<b>Direction / Distance</b>	<b>Map ID</b>	<b>Page</b>
PARKING LOT - 601 E	601 E. SANTA CLARA S	0 - 1/8 (0.000 mi.)	B12	26
Database: LUST SANTA CLARA, Date of Government Version: 03/03/2014				
Database: LUST, Date of Government Version: 12/12/2016				
Global Id: T10000002983				
SCVWD ID: 07S1E08A02F				
Status: Completed - Case Closed				
PARKING LOT - 579 E	579 E. SANTA CLARA S	0 - 1/8 (0.000 mi.)	B24	41
Database: LUST SANTA CLARA, Date of Government Version: 03/03/2014				
Database: LUST, Date of Government Version: 12/12/2016				
Global Id: T10000002982				
SCVWD ID: 07S1E08A03F				
Status: Completed - Case Closed				
<b>SATARIANO PROPERTY</b>	<b>600 JULIAN</b>	<b>NW 1/8 - 1/4 (0.233 mi.)</b>	<b>99</b>	<b>116</b>
Database: LUST SANTA CLARA, Date of Government Version: 03/03/2014				
Database: LUST REG 2, Date of Government Version: 09/30/2004				
Database: LUST, Date of Government Version: 12/12/2016				
Global Id: T0608501206				
SCVWD ID: 07S1E05R01F				
date9: 11/7/2003				
Status: Completed - Case Closed				
Facility Status: Case Closed				
Date Closed: 11/07/2003				
<b>ROTTEN ROBBIE</b>	<b>455 JULIAN</b>	<b>WNW 1/4 - 1/2 (0.303 mi.)</b>	<b>O103</b>	<b>128</b>
Database: LUST SANTA CLARA, Date of Government Version: 03/03/2014				
SCVWD ID: 07S1E08B01F				
<b>ROTTEN ROBBIE #42</b>	<b>455 JULIAN ST</b>	<b>WNW 1/4 - 1/2 (0.335 mi.)</b>	<b>O104</b>	<b>129</b>
Database: LUST REG 2, Date of Government Version: 09/30/2004				
Facility Status: Pollution Characterization				
<b>ROTTEN ROBBIE #42</b>	<b>455 E JULIAN ST</b>	<b>WNW 1/4 - 1/2 (0.335 mi.)</b>	<b>O105</b>	<b>129</b>
Database: LUST, Date of Government Version: 12/12/2016				
Global Id: T0608502019				
Status: Completed - Case Closed				
HORACE MANN ELEMENTA	55 NORTH 7TH ST	WSW 1/4 - 1/2 (0.360 mi.)	P107	140
Database: LUST SANTA CLARA, Date of Government Version: 03/03/2014				





## EXECUTIVE SUMMARY

SCVWD ID: 07S1E08B01				
<b>HORACE MANN ELEMENTA</b>	<b>55 N 7TH ST</b>	<b>WSW 1/4 - 1/2 (0.360 mi.)</b>	<b>P108</b>	<b>140</b>
SCVWD ID: 07S1E08G01				
<b>SCC HOUSING AUTHORIT</b>	<b>345 E JULIAN AVE</b>	<b>W 1/4 - 1/2 (0.434 mi.)</b>	<b>R114</b>	<b>152</b>
SCVWD ID: 07S1E08C02				
<b>SOUSA PROPERTY</b>	<b>463 WASHINGTON STREE</b>	<b>NW 1/4 - 1/2 (0.445 mi.)</b>	<b>117</b>	<b>157</b>
SCVWD ID: 07S1E05Q01				
<b>RICHARDSONS AUTO SER</b>	<b>247 E SAINT JOHN ST</b>	<b>WSW 1/4 - 1/2 (0.450 mi.)</b>	<b>S118</b>	<b>166</b>
SCVWD ID: 07S1E08F01				

### **State and tribal registered storage tank lists**

AST: A listing of aboveground storage tank petroleum storage tank locations.

A review of the AST list, as provided by EDR, and dated 07/06/2016 has revealed that there is 1 AST site within approximately 0.25 miles of the target property.

<u>Equal/Higher Elevation</u>	<u>Address</u>	<u>Direction / Distance</u>	<u>Map ID</u>	<u>Page</u>
SAN JOSE DOWNTOWN HE	777 E SANTA CLARA ST	E 0 - 1/8 (0.015 mi.)	F45	64

### **ADDITIONAL ENVIRONMENTAL RECORDS**

#### **Local Lists of Registered Storage Tanks**

SWEEPS UST: Statewide Environmental Evaluation and Planning System. This underground storage tank listing was updated and maintained by a company contacted by the SWRCB in the early 1990's. The listing is no longer updated or maintained. The local agency is the contact for more information on a site on the SWEEPS list.

A review of the SWEEPS UST list, as provided by EDR, and dated 06/01/1994 has revealed that there are 3 SWEEPS UST sites within approximately 0.25 miles of the target property.

<u>Equal/Higher Elevation</u>	<u>Address</u>	<u>Direction / Distance</u>	<u>Map ID</u>	<u>Page</u>
S J HOSP & HEALTH CT Status: A Tank Status: A Comp Number: 401866	675 E SANTA CLARA ST	0 - 1/8 (0.000 mi.)	C9	24
DARLING & FISCHER Comp Number: 401302	471 E SANTA CLARA ST	SW 1/8 - 1/4 (0.130 mi.)	J79	85
<b>SOUTHLAND CORPORATIO</b> Status: A Tank Status: A Comp Number: 403207	<b>452 E SANTA CLARA ST</b>	<b>SW 1/8 - 1/4 (0.137 mi.)</b>	<b>J83</b>	<b>99</b>

## EXECUTIVE SUMMARY

HIST UST: Historical UST Registered Database.

A review of the HIST UST list, as provided by EDR, and dated 10/15/1990 has revealed that there are 3 HIST UST sites within approximately 0.25 miles of the target property.

<u>Equal/Higher Elevation</u>	<u>Address</u>	<u>Direction / Distance</u>	<u>Map ID</u>	<u>Page</u>
<b>CITY AUTO CARE</b> Facility Id: 00000064071	<b>510 E SANTA CLARA ST</b>	<b>SW 0 - 1/8 (0.066 mi.)</b>	<b>G63</b>	<b>75</b>
<b>SOUTHLAND CORPORATIO</b> Facility Id: 00000012431	<b>452 E SANTA CLARA ST</b>	<b>SW 1/8 - 1/4 (0.137 mi.)</b>	<b>J83</b>	<b>99</b>
7-ELEVEN FOOD STORE	452 E SANTA CLARA ST	SW 1/8 - 1/4 (0.137 mi.)	J85	101

### **Records of Emergency Release Reports**

CHMIRS: The California Hazardous Material Incident Report System contains information on reported hazardous material incidents, i.e., accidental releases or spills. The source is the California Office of Emergency Services.

A review of the CHMIRS list, as provided by EDR, and dated 09/26/2016 has revealed that there is 1 CHMIRS site within approximately 0.001 miles of the target property.

<u>Equal/Higher Elevation</u>	<u>Address</u>	<u>Direction / Distance</u>	<u>Map ID</u>	<u>Page</u>
Not reported OES Incident Number: 08917	675 EAST SANTA CLARA	0 - 1/8 (0.000 mi.)	A13	34

### **Other Ascertainable Records**

FINDS: The Facility Index System contains both facility information and "pointers" to other sources of information that contain more detail. These include: RCRIS; Permit Compliance System (PCS); Aerometric Information Retrieval System (AIRS); FATES (FIFRA [Federal Insecticide Fungicide Rodenticide Act] and TSCA Enforcement System, FTTS [FIFRA/TSCA Tracking System]; CERCLIS; DOCKET (Enforcement Docket used to manage and track information on civil judicial enforcement cases for all environmental statutes); Federal Underground Injection Control (FURS); Federal Reporting Data System (FRDS); Surface Impoundments (SIA); TSCA Chemicals in Commerce Information System (CICS); PADS; RCRA-J (medical waste transporters/disposers); TRIS; and TSCA. The source of this database is the U.S. EPA/NTIS.

A review of the FINDS list, as provided by EDR, and dated 07/15/2016 has revealed that there is 1 FINDS site within approximately 0.001 miles of the target property.

<u>Equal/Higher Elevation</u>	<u>Address</u>	<u>Direction / Distance</u>	<u>Map ID</u>	<u>Page</u>
<b>SAN JOSE MEDICAL CEN</b>	<b>675 EAST SANTA CLARA</b>	<b>0 - 1/8 (0.000 mi.)</b>	<b>A17</b>	<b>39</b>

CUPA Listings: A listing of sites included in the county's Certified Unified Program Agency database. California's Secretary for Environmental Protection established the unified hazardous materials and hazardous waste regulatory program as required by chapter 6.11 of the California Health and Safety Code. The Unified Program consolidates the administration, permits, inspections, and enforcement activities.

A review of the CUPA Listings list, as provided by EDR, has revealed that there are 18 CUPA Listings



## EXECUTIVE SUMMARY

sites within approximately 0.25 miles of the target property.

<u>Equal/Higher Elevation</u>	<u>Address</u>	<u>Direction / Distance</u>	<u>Map ID</u>	<u>Page</u>
<b>COUNTY OF SANTA CLAR</b> Database: CUPA SANTA CLARA, Date of Government Version: 11/16/2016	<b>777 E SANTA CLARA ST</b>	<b>E 0 - 1/8 (0.015 mi.)</b>	<b>F44</b>	<b>64</b>
JOSEPH VILLALUZ Database: CUPA SANTA CLARA, Date of Government Version: 11/16/2016	696 E SANTA CLARA ST	ESE 0 - 1/8 (0.024 mi.)	D47	65
JACOB P PAI DDS Database: CUPA SANTA CLARA, Date of Government Version: 11/16/2016	648 E SANTA CLARA ST	SSE 0 - 1/8 (0.026 mi.)	B49	66
DR NGUYEN TUYEN Database: CUPA SANTA CLARA, Date of Government Version: 11/16/2016	634 E SANTA CLARA ST	SSE 0 - 1/8 (0.026 mi.)	B50	66
P G DANIELS/L V DICK Database: CUPA SANTA CLARA, Date of Government Version: 11/16/2016	702 E SANTA CLARA ST	ESE 0 - 1/8 (0.033 mi.)	D53	67
<b>WALGREENS #4372</b> Database: CUPA SANTA CLARA, Date of Government Version: 11/16/2016	<b>780 E SANTA CLARA ST</b>	<b>E 0 - 1/8 (0.036 mi.)</b>	<b>F54</b>	<b>67</b>
BICH-HAI THI DUONG D Database: CUPA SANTA CLARA, Date of Government Version: 11/16/2016	29 S 13TH ST	S 0 - 1/8 (0.051 mi.)	60	73
CITY GAS Database: CUPA SANTA CLARA, Date of Government Version: 11/16/2016	510 E SANTA CLARA ST	SW 0 - 1/8 (0.066 mi.)	G64	77
CITY AUTO CARE Database: CUPA SANTA CLARA, Date of Government Version: 11/16/2016	510 E SANTA CLARA ST	SW 0 - 1/8 (0.066 mi.)	G65	78
<b>SJ WATER CO 17TH STA</b> Database: CUPA SANTA CLARA, Date of Government Version: 11/16/2016	<b>86 N 17TH ST</b>	<b>ENE 0 - 1/8 (0.067 mi.)</b>	<b>H67</b>	<b>80</b>
<b>STEVE PHUC TRINH DDS</b> Database: CUPA SANTA CLARA, Date of Government Version: 11/16/2016	<b>478 E SANTA CLARA ST</b>	<b>SW 0 - 1/8 (0.112 mi.)</b>	<b>G78</b>	<b>85</b>
7-ELEVEN INC. STORE Database: CUPA SANTA CLARA, Date of Government Version: 11/16/2016	452 E SANTA CLARA ST	SW 1/8 - 1/4 (0.137 mi.)	J84	101
PACIFIC AUTO BODY Database: CUPA SANTA CLARA, Date of Government Version: 11/16/2016	934 E SANTA CLARA ST	ENE 1/8 - 1/4 (0.210 mi.)	M91	109
<b>Lower Elevation</b>	<b>Address</b>	<b>Direction / Distance</b>	<b>Map ID</b>	<b>Page</b>
SOUTH BAY RESPIRATOR Database: CUPA SANTA CLARA, Date of Government Version: 11/16/2016	65 N 14TH ST	NW 0 - 1/8 (0.003 mi.)	A30	50
<b>25 NORTH 14TH STREET</b> Database: CUPA SANTA CLARA, Date of Government Version: 11/16/2016	<b>25 N 14TH ST</b>	<b>SSW 0 - 1/8 (0.010 mi.)</b>	<b>A36</b>	<b>52</b>
HAROLD BAUMSTEIN DDS Database: CUPA SANTA CLARA, Date of Government Version: 11/16/2016	25 N 14TH ST 820	SSW 0 - 1/8 (0.010 mi.)	A38	53
<b>KELLY &amp; LOUISE CLEAN</b> Database: CUPA SANTA CLARA, Date of Government Version: 11/16/2016	<b>555 E SANTA CLARA ST</b>	<b>SW 0 - 1/8 (0.011 mi.)</b>	<b>E40</b>	<b>53</b>
CUONG TONTHAT DDS Database: CUPA SANTA CLARA, Date of Government Version: 11/16/2016	56 N 13TH ST 102	WSW 0 - 1/8 (0.030 mi.)	B52	66

## EXECUTIVE SUMMARY

DRYCLEANERS: A list of drycleaner related facilities that have EPA ID numbers. These are facilities with certain SIC codes: power laundries, family and commercial; garment pressing and cleaners' agents; linen supply; coin-operated laundries and cleaning; drycleaning plants except rugs; carpet and upholster cleaning; industrial launderers; laundry and garment services.

A review of the DRYCLEANERS list, as provided by EDR, and dated 09/02/2016 has revealed that there are 2 DRYCLEANERS sites within approximately 0.25 miles of the target property.

<u>Equal/Higher Elevation</u>	<u>Address</u>	<u>Direction / Distance</u>	<u>Map ID</u>	<u>Page</u>
ART CLEANERS EPA Id: CAL000311847	400 E SANTA CLARA ST	SW 1/8 - 1/4 (0.215 mi.)	L92	109

<u>Lower Elevation</u>	<u>Address</u>	<u>Direction / Distance</u>	<u>Map ID</u>	<u>Page</u>
<b>KELLY &amp; LOUISE CLEAN</b> EPA Id: CAD981578958	<b>555 E SANTA CLARA ST</b>	<b>SW 0 - 1/8 (0.011 mi.)</b>	<b>E40</b>	<b>53</b>

EMI: Toxics and criteria pollutant emissions data collected by the ARB and local air pollution agencies

A review of the EMI list, as provided by EDR, and dated 12/31/2014 has revealed that there is 1 EMI site within approximately 0.001 miles of the target property.

<u>Equal/Higher Elevation</u>	<u>Address</u>	<u>Direction / Distance</u>	<u>Map ID</u>	<u>Page</u>
<b>SAN JOSE HOSPITAL</b> Facility Id: 3076	<b>675 E SANTA CLARA AV</b>	<b>0 - 1/8 (0.000 mi.)</b>	<b>A7</b>	<b>14</b>

HAZNET: The data is extracted from the copies of hazardous waste manifests received each year by the DTSC. The annual volume of manifests is typically 700,000-1,000,000 annually, representing approximately 350,000-500,000 shipments. Data from non-California manifests & continuation sheets are not included at the present time. Data are from the manifests submitted without correction, and therefore many contain some invalid values for data elements such as generator ID, TSD ID, waste category, & disposal method. The source is the Department of Toxic Substance Control is the agency. This database begins with calendar year 1993.

A review of the HAZNET list, as provided by EDR, and dated 12/31/2015 has revealed that there are 4 HAZNET sites within approximately 0.001 miles of the target property.

<u>Equal/Higher Elevation</u>	<u>Address</u>	<u>Direction / Distance</u>	<u>Map ID</u>	<u>Page</u>
COUNTY OF SANTA CLAR GEPaid: CAC002655857	675 E SANTA CLARA ST	0 - 1/8 (0.000 mi.)	A8	22
CLEVELAND WRECKING I GEPaid: CAC002666065	675 E SANTA CLARA ST	0 - 1/8 (0.000 mi.)	A14	35
SAN JOSE MEDICAL CEN GEPaid: CA0000492579	675 E SANTA CLARA ST	0 - 1/8 (0.000 mi.)	A16	37
COUNTY OF SANTA CLAR GEPaid: CAC002665569	675 E SANTA CLARA ST	0 - 1/8 (0.000 mi.)	A21	40

## EXECUTIVE SUMMARY

HIST CORTESE: The sites for the list are designated by the State Water Resource Control Board [LUST], the Integrated Waste Board [SWF/LS], and the Department of Toxic Substances Control [CALSTATES]. This listing is no longer updated by the state agency.

A review of the HIST CORTESE list, as provided by EDR, and dated 04/01/2001 has revealed that there are 12 HIST CORTESE sites within approximately 0.5 miles of the target property.

<u>Equal/Higher Elevation</u>	<u>Address</u>	<u>Direction / Distance</u>	<u>Map ID</u>	<u>Page</u>
ACCUTUNE Reg Id: 43-2257	510 SANTA CLARA	SW 0 - 1/8 (0.072 mi.)	G68	80
JW CONSTRUCTION Reg Id: 43-0736	478 SANTA CLARA	SW 0 - 1/8 (0.112 mi.)	G77	85
<b>SOUTHLAND CORPORATIO</b> Reg Id: 43-0005	<b>452 E SANTA CLARA ST</b>	<b>SW 1/8 - 1/4 (0.137 mi.)</b>	<b>J83</b>	<b>99</b>
BUTCHER ELECTRIC Reg Id: 43-0218	510 SAN FERNANDO	S 1/8 - 1/4 (0.176 mi.)	K87	102
<b>KAPPA SIGMA</b> Reg Id: 43-0775	<b>148 11TH</b>	<b>S 1/8 - 1/4 (0.220 mi.)</b>	<b>K98</b>	<b>114</b>
SJSU CORPORATE YARD Reg Id: 43-2256 Reg Id: 43-1994	404 SAN FERNANDO	SSW 1/4 - 1/2 (0.285 mi.)	N101	123
<b>APTON PROPERTY</b> Reg Id: 43-0973	<b>505 E SAN CARLOS ST</b>	<b>S 1/4 - 1/2 (0.380 mi.)</b>	<b>110</b>	<b>147</b>
<b>DELUXE CLEANERS</b> Reg Id: 43-1907	<b>224 SANTA CLARA E</b>	<b>SW 1/4 - 1/2 (0.457 mi.)</b>	<b>T120</b>	<b>181</b>

<u>Lower Elevation</u>	<u>Address</u>	<u>Direction / Distance</u>	<u>Map ID</u>	<u>Page</u>
<b>SATARIANO PROPERTY</b> Reg Id: 43-1227	<b>600 JULIAN</b>	<b>NW 1/8 - 1/4 (0.233 mi.)</b>	<b>99</b>	<b>116</b>
<b>ROTTEN ROBBIE</b> Reg Id: 43-2198	<b>455 JULIAN</b>	<b>WNW 1/4 - 1/2 (0.303 mi.)</b>	<b>O103</b>	<b>128</b>
SANTA CLARA COUNTY H Reg Id: 43-1593	345 JULIAN	W 1/4 - 1/2 (0.416 mi.)	R112	151
RICHARDSON'S AUTO SE Reg Id: 43-1113	247 JOHN ST	WSW 1/4 - 1/2 (0.434 mi.)	S115	153

NPDES: A listing of NPDES permits, including stormwater.

A review of the NPDES list, as provided by EDR, and dated 05/16/2016 has revealed that there is 1 NPDES site within approximately 0.001 miles of the target property.

<u>Equal/Higher Elevation</u>	<u>Address</u>	<u>Direction / Distance</u>	<u>Map ID</u>	<u>Page</u>
<b>SAN JOSE HOSPITAL</b> Facility Status: Active	<b>675 E SANTA CLARA AV</b>	<b>0 - 1/8 (0.000 mi.)</b>	<b>A7</b>	<b>14</b>

## EXECUTIVE SUMMARY

Notify 65: Listings of all Proposition 65 incidents reported to counties by the State Water Resources Control Board and the Regional Water Quality Control Board. This database is no longer updated by the reporting agency.

A review of the Notify 65 list, as provided by EDR, and dated 09/19/2016 has revealed that there is 1 Notify 65 site within approximately 1 mile of the target property.

<u>Equal/Higher Elevation</u>	<u>Address</u>	<u>Direction / Distance</u>	<u>Map ID</u>	<u>Page</u>
<b>SOUTHLAND CORPORATIO</b>	<b>452 E SANTA CLARA ST</b>	<b>SW 1/8 - 1/4 (0.137 mi.)</b>	<b>J83</b>	<b>99</b>

SAN JOSE HAZMAT: San Jose Hazmat Facilities.

A review of the SAN JOSE HAZMAT list, as provided by EDR, and dated 11/07/2016 has revealed that there are 13 SAN JOSE HAZMAT sites within approximately 0.25 miles of the target property.

<u>Equal/Higher Elevation</u>	<u>Address</u>	<u>Direction / Distance</u>	<u>Map ID</u>	<u>Page</u>
<b>DR. PHUC NGUYEN, D.D</b> File Num: 483546	<b>650 E. SANTA CLARA</b>	<b>SSE 0 - 1/8 (0.008 mi.)</b>	<b>B34</b>	<b>51</b>
LATINO DENTAL CENTER File Num: 410278	626 E SANTA CLARA ST	SSE 0 - 1/8 (0.026 mi.)	B48	65
<b>WALGREENS #4372</b> File Num: 408701	<b>780 E SANTA CLARA ST</b>	<b>E 0 - 1/8 (0.036 mi.)</b>	<b>F54</b>	<b>67</b>
<b>CITY AUTO CARE</b> File Num: 405589 File Num: 408542	<b>510 E SANTA CLARA ST</b>	<b>SW 0 - 1/8 (0.066 mi.)</b>	<b>G63</b>	<b>75</b>
<b>SJ WATER CO 17TH STA</b> File Num: 406255	<b>86 N 17TH ST</b>	<b>ENE 0 - 1/8 (0.067 mi.)</b>	<b>H67</b>	<b>80</b>
<b>7 ELEVEN INC C/O SEC</b> File Num: 403207	<b>452 E SANTA CLARA</b>	<b>SW 1/8 - 1/4 (0.137 mi.)</b>	<b>J82</b>	<b>89</b>
AT&T MOBILITY #50725 File Num: 600862	425 E SANTA CLARA ST	SW 1/8 - 1/4 (0.181 mi.)	L88	102
OUT OF BUSINESS File Num: 488538	400 E SANTA CLARA ST	SW 1/8 - 1/4 (0.208 mi.)	L89	102
<b>PACIFIC AUTO BODY</b> File Num: 400741	<b>934 E SANTA CLARA</b>	<b>ENE 1/8 - 1/4 (0.210 mi.)</b>	<b>M90</b>	<b>103</b>

<u>Lower Elevation</u>	<u>Address</u>	<u>Direction / Distance</u>	<u>Map ID</u>	<u>Page</u>
<b>25 NORTH 14TH STREET</b> File Num: 403156 File Num: 409885 File Num: 410253 File Num: 600166	<b>25 N 14TH ST</b>	<b>SSW 0 - 1/8 (0.010 mi.)</b>	<b>A36</b>	<b>52</b>
VERIZON WIRELESS N 7 File Num: 411537	25 N 14TH ST CELL	SSW 0 - 1/8 (0.010 mi.)	A37	52
<b>KELLY &amp; LOUISE CLEAN</b> File Num: 404807	<b>555 E SANTA CLARA ST</b>	<b>SW 0 - 1/8 (0.011 mi.)</b>	<b>E40</b>	<b>53</b>
<b>LE'S HEALTHCARE CLIN</b> File Num: 410117	<b>551 E SANTA CLARA ST</b>	<b>SW 0 - 1/8 (0.011 mi.)</b>	<b>E41</b>	<b>59</b>

## EXECUTIVE SUMMARY

WIP: Well Investigation Program case in the San Gabriel and San Fernando Valley area.

A review of the WIP list, as provided by EDR, and dated 07/03/2009 has revealed that there is 1 WIP site within approximately 0.25 miles of the target property.

<u>Equal/Higher Elevation</u>	<u>Address</u>	<u>Direction / Distance</u>	<u>Map ID</u>	<u>Page</u>
ART CLEANERS Facility Status: Historical	222 E ALAMEDA AVE	SW 1/8 - 1/4 (0.215 mi.)	L95	111

ECHO: ECHO provides integrated compliance and enforcement information for about 800,000 regulated facilities nationwide.

A review of the ECHO list, as provided by EDR, and dated 09/18/2016 has revealed that there is 1 ECHO site within approximately 0.001 miles of the target property.

<u>Equal/Higher Elevation</u>	<u>Address</u>	<u>Direction / Distance</u>	<u>Map ID</u>	<u>Page</u>
<b>SAN JOSE MEDICAL CEN</b>	<b>675 EAST SANTA CLARA</b>	<b>0 - 1/8 (0.000 mi.)</b>	<b>A17</b>	<b>39</b>

### EDR HIGH RISK HISTORICAL RECORDS

#### ***EDR Exclusive Records***

EDR MGP: The EDR Proprietary Manufactured Gas Plant Database includes records of coal gas plants (manufactured gas plants) compiled by EDR's researchers. Manufactured gas sites were used in the United States from the 1800's to 1950's to produce a gas that could be distributed and used as fuel. These plants used whale oil, rosin, coal, or a mixture of coal, oil, and water that also produced a significant amount of waste. Many of the byproducts of the gas production, such as coal tar (oily waste containing volatile and non-volatile chemicals), sludges, oils and other compounds are potentially hazardous to human health and the environment. The byproduct from this process was frequently disposed of directly at the plant site and can remain or spread slowly, serving as a continuous source of soil and groundwater contamination.

A review of the EDR MGP list, as provided by EDR, has revealed that there is 1 EDR MGP site within approximately 1 mile of the target property.

<u>Equal/Higher Elevation</u>	<u>Address</u>	<u>Direction / Distance</u>	<u>Map ID</u>	<u>Page</u>
SAN JOSE GAS WORKS	E. SAN FERNANDO AND	SW 1/2 - 1 (0.606 mi.)	V127	192

EDR Hist Auto: EDR has searched selected national collections of business directories and has collected listings of potential gas station/filling station/service station sites that were available to EDR researchers. EDR's review was limited to those categories of sources that might, in EDR's opinion, include gas station/filling station/service station establishments. The categories reviewed included, but were not limited to gas, gas station, gasoline station, filling station, auto, automobile repair, auto service station, service station, etc. This database falls within a category of information EDR classifies as "High Risk Historical Records", or HRHR. EDR's HRHR effort presents unique and sometimes proprietary data about past sites and operations that typically create environmental concerns, but may not show up in current government records searches.

A review of the EDR Hist Auto list, as provided by EDR, has revealed that there are 21 EDR Hist Auto

## EXECUTIVE SUMMARY

sites within approximately 0.125 miles of the target property.

<u>Equal/Higher Elevation</u>	<u>Address</u>	<u>Direction / Distance</u>	<u>Map ID</u>	<u>Page</u>
CURRELL & LINKE Database: EDR Hist Auto, Date of Government Version: 02/20/2007	71 N 15TH ST	0 - 1/8 (0.000 mi.)	C25	48
MILLS E C Database: EDR Hist Auto, Date of Government Version: 02/20/2007	26 N 14TH ST	0 - 1/8 (0.001 mi.)	A27	49
GISH C E Database: EDR Hist Auto, Date of Government Version: 02/20/2007	701 E SANTA CLARA ST	E 0 - 1/8 (0.002 mi.)	D28	49
BERNAL L E Database: EDR Hist Auto, Date of Government Version: 02/20/2007	577 E SANTA CLARA ST	SSW 0 - 1/8 (0.006 mi.)	B32	50
BECKERS RICHFIELD SE Database: EDR Hist Auto, Date of Government Version: 02/20/2007	647 E SANTA CLARA ST	SSE 0 - 1/8 (0.007 mi.)	B33	50
NEIBERG KEITH Database: EDR Hist Auto, Date of Government Version: 02/20/2007	698 E SANTA CLARA ST	ESE 0 - 1/8 (0.020 mi.)	D46	65
CAPARELLI S MOBIL GA Database: EDR Hist Auto, Date of Government Version: 02/20/2007	796 E SANTA CLARA ST	E 0 - 1/8 (0.037 mi.)	F57	72
WISE R C Database: EDR Hist Auto, Date of Government Version: 02/20/2007	801 E SANTA CLARA ST	ENE 0 - 1/8 (0.040 mi.)	F58	72
FRANK S RICHFIELD SE Database: EDR Hist Auto, Date of Government Version: 02/20/2007	804 SANTA CLARA AVE	E 0 - 1/8 (0.045 mi.)	F59	73
Not reported Database: EDR Hist Auto, Date of Government Version: 02/20/2007	510 E SANTA CLARA ST	SW 0 - 1/8 (0.066 mi.)	G62	73
LANGLEY A R Database: EDR Hist Auto, Date of Government Version: 02/20/2007	496 E SANTA CLARA ST	SW 0 - 1/8 (0.089 mi.)	G71	81
PERRY F W Database: EDR Hist Auto, Date of Government Version: 02/20/2007	61 S 14TH ST	SSE 0 - 1/8 (0.098 mi.)	I72	81
MICKEY S & DEAL S SH Database: EDR Hist Auto, Date of Government Version: 02/20/2007	498 E SANTA CLARA ST	SW 0 - 1/8 (0.110 mi.)	G74	82
Not reported	478 E SANTA CLARA ST	SW 0 - 1/8 (0.112 mi.)	G76	84
<u>Lower Elevation</u>	<u>Address</u>	<u>Direction / Distance</u>	<u>Map ID</u>	<u>Page</u>
SHADLE BROS SIXTY SI Database: EDR Hist Auto, Date of Government Version: 02/20/2007	601 E SANTA CLARA ST	0 - 1/8 (0.000 mi.)	B6	13
JACKA T C Database: EDR Hist Auto, Date of Government Version: 02/20/2007	35 N 13TH ST	0 - 1/8 (0.000 mi.)	B10	25
THIRTEENTH & SANTA C Database: EDR Hist Auto, Date of Government Version: 02/20/2007	579 E SANTA CLARA ST	0 - 1/8 (0.000 mi.)	B22	40
GENERAL PETROLEUM CO Database: EDR Hist Auto, Date of Government Version: 02/20/2007	100 N 14TH ST	NNW 0 - 1/8 (0.009 mi.)	35	51
DAVIS LEONARD Database: EDR Hist Auto, Date of Government Version: 02/20/2007	551 E SANTA CLARA ST	SW 0 - 1/8 (0.011 mi.)	E39	53
Not reported	195 N 15TH ST	NNW 0 - 1/8 (0.074 mi.)	69	81
Not reported	161 N 13TH ST	WNW 0 - 1/8 (0.081 mi.)	70	81

## EXECUTIVE SUMMARY

EDR Hist Cleaner: EDR has searched selected national collections of business directories and has collected listings of potential dry cleaner sites that were available to EDR researchers. EDR's review was limited to those categories of sources that might, in EDR's opinion, include dry cleaning establishments. The categories reviewed included, but were not limited to dry cleaners, cleaners, laundry, laundromat, cleaning/laundry, wash & dry etc. This database falls within a category of information EDR classifies as "High Risk Historical Records", or HRHR. EDR's HRHR effort presents unique and sometimes proprietary data about past sites and operations that typically create environmental concerns, but may not show up in current government records searches.

A review of the EDR Hist Cleaner list, as provided by EDR, has revealed that there are 6 EDR Hist Cleaner sites within approximately 0.125 miles of the target property.

<u>Equal/Higher Elevation</u>	<u>Address</u>	<u>Direction / Distance</u>	<u>Map ID</u>	<u>Page</u>
SAN JOSE HOSPITAL LA Database: EDR Hist Cleaner, Date of Government Version: 02/20/2007	94 N 15TH ST	NNE 0 - 1/8 (0.002 mi.)	C29	49
PAYLESS CLEANERS Database: EDR Hist Cleaner, Date of Government Version: 02/20/2007	751 E SANTA CLARA ST	ENE 0 - 1/8 (0.005 mi.)	D31	50
EDWARD CLEANERS Database: EDR Hist Cleaner, Date of Government Version: 02/20/2007	772 E SANTA CLARA ST	E 0 - 1/8 (0.027 mi.)	F51	66
MEYERS J P Database: EDR Hist Cleaner, Date of Government Version: 02/20/2007	517 E SANTA CLARA ST	SW 0 - 1/8 (0.062 mi.)	E61	73

<u>Lower Elevation</u>	<u>Address</u>	<u>Direction / Distance</u>	<u>Map ID</u>	<u>Page</u>
KELLY S & LOUISE S C Database: EDR Hist Cleaner, Date of Government Version: 02/20/2007	555 E SANTA CLARA ST	SW 0 - 1/8 (0.011 mi.)	E42	61
R & W WET WASH CO Database: EDR Hist Cleaner, Date of Government Version: 02/20/2007	860 E SANTA CLARA ST	ENE 0 - 1/8 (0.104 mi.)	H73	82

### EDR RECOVERED GOVERNMENT ARCHIVES

#### *Exclusive Recovered Govt. Archives*

RGA LUST: The EDR Recovered Government Archive Leaking Underground Storage Tank database provides a list of LUST incidents derived from historical databases and includes many records that no longer appear in current government lists. Compiled from Records formerly available from the State Water Resources Control Board in California.

A review of the RGA LUST list, as provided by EDR, has revealed that there are 7 RGA LUST sites within approximately 0.001 miles of the target property.

<u>Equal/Higher Elevation</u>	<u>Address</u>	<u>Direction / Distance</u>	<u>Map ID</u>	<u>Page</u>
SAN JOSE MEDICAL CEN	675 SANTA CLARA	0 - 1/8 (0.000 mi.)	A18	39
SAN JOSE MEDICAL CEN	675 SANTA CLARA ST.	0 - 1/8 (0.000 mi.)	A19	39
SAN JOSE MEDICAL CEN	675 E. SANTA CLARA S	0 - 1/8 (0.000 mi.)	A20	40

<u>Lower Elevation</u>	<u>Address</u>	<u>Direction / Distance</u>	<u>Map ID</u>	<u>Page</u>
PARKING LOT - 601 E	601 E. SANTA CLARA S	0 - 1/8 (0.000 mi.)	B5	13
PARKING LOT	601 E. SANTA CLARA S	0 - 1/8 (0.000 mi.)	B11	25
PARKING LOT	579 E. SANTA CLARA S	0 - 1/8 (0.000 mi.)	B23	41
PARKING LOT - 597 E	579 E. SANTA CLARA S	0 - 1/8 (0.000 mi.)	B26	49

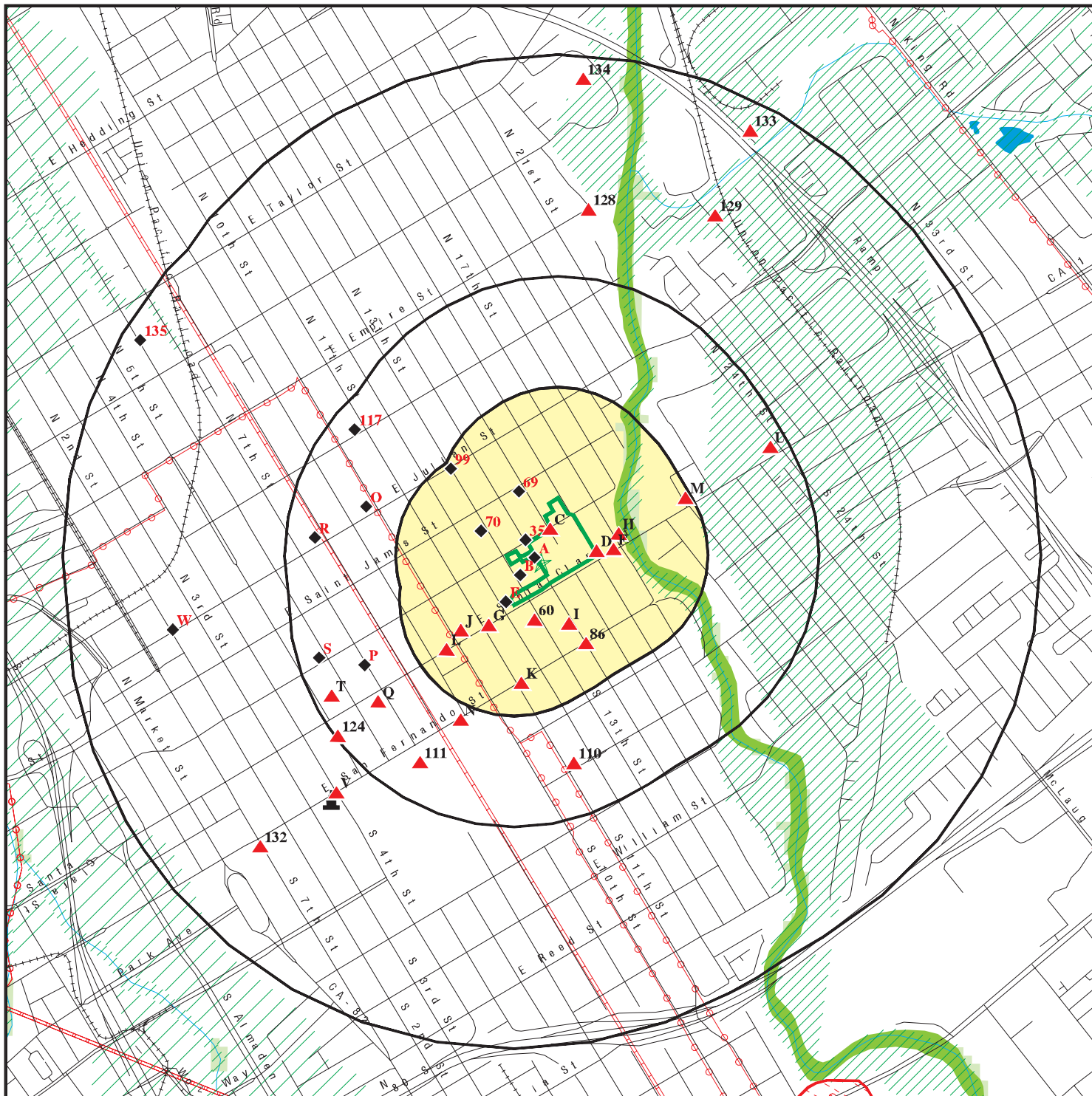
## EXECUTIVE SUMMARY

Due to poor or inadequate address information, the following sites were not mapped. Count: 4 records.

<u>Site Name</u>	<u>Database(s)</u>
PG&E GAS PLANT SAN JOSE 408 5A	CDL
MCDONALDS PROPERTY	SEMS-ARCHIVE
MCDONALDS PROPERTY	LUST, HIST LUST
	LUST



# OVERVIEW MAP - 04854229.2R



Target Property

Sites at elevations higher than or equal to the target property

Sites at elevations lower than the target property

Manufactured Gas Plants

National Priority List Sites

Dept. Defense Sites

Indian Reservations BIA

Power transmission lines

Pipelines

100-year flood zone

500-year flood zone

National Wetland Inventory

State Wetlands

Areas of Concern

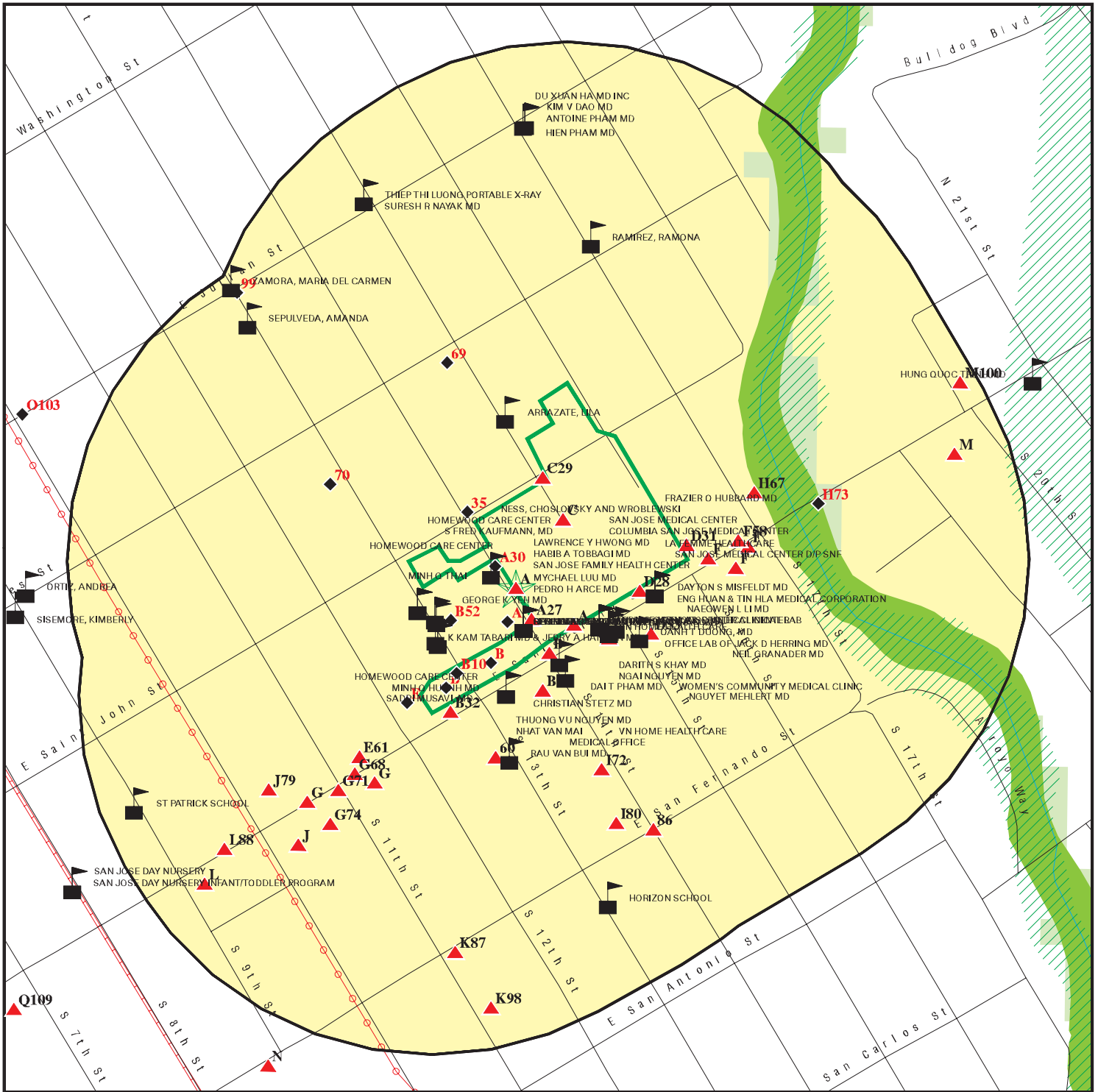


This report includes Interactive Map Layers to display and/or hide map information. The legend includes only those icons for the default map view.

SITE NAME: Former Hospital Site  
 ADDRESS: 725 East Santa Clara Street  
 San Jose CA 95112  
 LAT/LONG: 37.343274 / 121.877622

CLIENT: Rincon  
 CONTACT: Ariel Namm  
 INQUIRY #: 04854229.2r  
 DATE: February 14, 2017 6:05 pm

# DETAIL MAP - 04854229.2R



Target Property

Sites at elevations higher than or equal to the target property

Sites at elevations lower than the target property

Manufactured Gas Plants

Sensitive Receptors

National Priority List Sites

Dept. Defense Sites

Indian Reservations BIA

Power transmission lines

Pipelines

100-year flood zone

500-year flood zone

National Wetland Inventory

State Wetlands

Areas of Concern

This report includes Interactive Map Layers to display and/or hide map information. The legend includes only those icons for the default map view.

SITE NAME: Former Hospital Site  
 ADDRESS: 725 East Santa Clara Street  
 San Jose CA 95112  
 LAT/LONG: 37.343274 / 121.877622

CLIENT: Rincon  
 CONTACT: Ariel Namm  
 INQUIRY #: 04854229.2r  
 DATE: February 14, 2017 6:05 pm

## MAP FINDINGS SUMMARY

Database	Search Distance (Miles)	Target Property	< 1/8	1/8 - 1/4	1/4 - 1/2	1/2 - 1	> 1	Total Plotted
<b>STANDARD ENVIRONMENTAL RECORDS</b>								
<b><i>Federal NPL site list</i></b>								
NPL	1.000		0	0	0	0	NR	0
Proposed NPL	1.000		0	0	0	0	NR	0
NPL LIENS	0.001		0	NR	NR	NR	NR	0
<b><i>Federal Delisted NPL site list</i></b>								
Delisted NPL	1.000		0	0	0	0	NR	0
<b><i>Federal CERCLIS list</i></b>								
FEDERAL FACILITY	0.500		0	0	0	NR	NR	0
SEMS	0.500		0	0	0	NR	NR	0
<b><i>Federal CERCLIS NFRAP site list</i></b>								
SEMS-ARCHIVE	0.500		0	0	0	NR	NR	0
<b><i>Federal RCRA CORRACTS facilities list</i></b>								
CORRACTS	1.000		0	0	0	0	NR	0
<b><i>Federal RCRA non-CORRACTS TSD facilities list</i></b>								
RCRA-TSDF	0.500		0	0	0	NR	NR	0
<b><i>Federal RCRA generators list</i></b>								
RCRA-LQG	0.250		1	0	NR	NR	NR	1
RCRA-SQG	0.250		4	1	NR	NR	NR	5
RCRA-CESQG	0.250		0	0	NR	NR	NR	0
<b><i>Federal institutional controls / engineering controls registries</i></b>								
LUCIS	0.500		0	0	0	NR	NR	0
US ENG CONTROLS	0.500		0	0	0	NR	NR	0
US INST CONTROL	0.500		0	0	0	NR	NR	0
<b><i>Federal ERNS list</i></b>								
ERNS	0.001		0	NR	NR	NR	NR	0
<b><i>State- and tribal - equivalent NPL RESPONSE</i></b>								
RESPONSE	1.000		0	0	0	0	NR	0
<b><i>State- and tribal - equivalent CERCLIS ENVIROSTOR</i></b>								
ENVIROSTOR	1.000		0	0	1	9	NR	10
<b><i>State and tribal landfill and/or solid waste disposal site lists</i></b>								
SWF/LF	0.500		0	0	0	NR	NR	0
<b><i>State and tribal leaking storage tank lists</i></b>								
LUST	0.500		6	9	16	NR	NR	31

## MAP FINDINGS SUMMARY

Database	Search Distance (Miles)	Target Property	< 1/8	1/8 - 1/4	1/4 - 1/2	1/2 - 1	> 1	Total Plotted
INDIAN LUST	0.500		0	0	0	NR	NR	0
SLIC	0.500		0	1	5	NR	NR	6
HIST LUST	0.500		2	5	7	NR	NR	14
<b><i>State and tribal registered storage tank lists</i></b>								
FEMA UST	0.250		0	0	NR	NR	NR	0
UST	0.250		0	0	NR	NR	NR	0
AST	0.250		1	0	NR	NR	NR	1
INDIAN UST	0.250		0	0	NR	NR	NR	0
<b><i>State and tribal voluntary cleanup sites</i></b>								
INDIAN VCP	0.500		0	0	0	NR	NR	0
VCP	0.500		0	0	0	NR	NR	0
<b><i>State and tribal Brownfields sites</i></b>								
BROWNFIELDS	0.500		0	0	0	NR	NR	0
<b><u>ADDITIONAL ENVIRONMENTAL RECORDS</u></b>								
<b><i>Local Brownfield lists</i></b>								
US BROWNFIELDS	0.500		0	0	0	NR	NR	0
<b><i>Local Lists of Landfill / Solid Waste Disposal Sites</i></b>								
WMUDS/SWAT	0.500		0	0	0	NR	NR	0
SWRCY	0.500		0	0	0	NR	NR	0
HAULERS	0.001		0	NR	NR	NR	NR	0
INDIAN ODI	0.500		0	0	0	NR	NR	0
DEBRIS REGION 9	0.500		0	0	0	NR	NR	0
ODI	0.500		0	0	0	NR	NR	0
IHS OPEN DUMPS	0.500		0	0	0	NR	NR	0
<b><i>Local Lists of Hazardous waste / Contaminated Sites</i></b>								
US HIST CDL	0.001		0	NR	NR	NR	NR	0
HIST Cal-Sites	1.000		0	0	0	0	NR	0
SCH	0.250		0	0	NR	NR	NR	0
CDL	0.001		0	NR	NR	NR	NR	0
Toxic Pits	1.000		0	0	0	0	NR	0
US CDL	0.001		0	NR	NR	NR	NR	0
<b><i>Local Lists of Registered Storage Tanks</i></b>								
SWEEPS UST	0.250		1	2	NR	NR	NR	3
HIST UST	0.250		1	2	NR	NR	NR	3
CA FID UST	0.250		0	0	NR	NR	NR	0
<b><i>Local Land Records</i></b>								
LIENS	0.001		0	NR	NR	NR	NR	0
LIENS 2	0.001		0	NR	NR	NR	NR	0
DEED	0.500		0	0	0	NR	NR	0

## MAP FINDINGS SUMMARY

Database	Search Distance (Miles)	Target Property	< 1/8	1/8 - 1/4	1/4 - 1/2	1/2 - 1	> 1	Total Plotted
<b>Records of Emergency Release Reports</b>								
HMIRS	0.001		0	NR	NR	NR	NR	0
CHMIRS	0.001		1	NR	NR	NR	NR	1
LDS	0.001		0	NR	NR	NR	NR	0
MCS	0.001		0	NR	NR	NR	NR	0
SPILLS 90	0.001		0	NR	NR	NR	NR	0
<b>Other Ascertainable Records</b>								
RCRA NonGen / NLR	0.250		0	0	NR	NR	NR	0
FUDS	1.000		0	0	0	0	NR	0
DOD	1.000		0	0	0	0	NR	0
SCRD DRYCLEANERS	0.500		0	0	0	NR	NR	0
US FIN ASSUR	0.001		0	NR	NR	NR	NR	0
EPA WATCH LIST	0.001		0	NR	NR	NR	NR	0
2020 COR ACTION	0.250		0	0	NR	NR	NR	0
TSCA	0.001		0	NR	NR	NR	NR	0
TRIS	0.001		0	NR	NR	NR	NR	0
SSTS	0.001		0	NR	NR	NR	NR	0
ROD	1.000		0	0	0	0	NR	0
RMP	0.001		0	NR	NR	NR	NR	0
RAATS	0.001		0	NR	NR	NR	NR	0
PRP	0.001		0	NR	NR	NR	NR	0
PADS	0.001		0	NR	NR	NR	NR	0
ICIS	0.001		0	NR	NR	NR	NR	0
FTTS	0.001		0	NR	NR	NR	NR	0
MLTS	0.001		0	NR	NR	NR	NR	0
COAL ASH DOE	0.001		0	NR	NR	NR	NR	0
COAL ASH EPA	0.500		0	0	0	NR	NR	0
PCB TRANSFORMER	0.001		0	NR	NR	NR	NR	0
RADINFO	0.001		0	NR	NR	NR	NR	0
HIST FTTS	0.001		0	NR	NR	NR	NR	0
DOT OPS	0.001		0	NR	NR	NR	NR	0
CONSENT	1.000		0	0	0	0	NR	0
INDIAN RESERV	0.001		0	NR	NR	NR	NR	0
FUSRAP	1.000		0	0	0	0	NR	0
UMTRA	0.500		0	0	0	NR	NR	0
LEAD SMELTERS	0.001		0	NR	NR	NR	NR	0
US AIRS	0.001		0	NR	NR	NR	NR	0
US MINES	0.250		0	0	NR	NR	NR	0
FINDS	0.001		1	NR	NR	NR	NR	1
DOCKET HWC	0.001		0	NR	NR	NR	NR	0
UXO	1.000		0	0	0	0	NR	0
CA BOND EXP. PLAN	1.000		0	0	0	0	NR	0
Cortese	0.500		0	0	0	NR	NR	0
CUPA Listings	0.250	1	16	2	NR	NR	NR	19
DRYCLEANERS	0.250		1	1	NR	NR	NR	2
EMI	0.001		1	NR	NR	NR	NR	1
ENF	0.001		0	NR	NR	NR	NR	0
Financial Assurance	0.001		0	NR	NR	NR	NR	0
HAZNET	0.001	3	4	NR	NR	NR	NR	7



Map ID  
Direction  
Distance  
Elevation

MAP FINDINGS

Site

Database(s)

EDR ID Number  
EPA ID Number

**A1** SANTA CLARA COUNTY-FACILITIES & FLEET DEPT.  
**Target** 725 E SANTA CLARA ST  
**Property** SAN JOSE, CA 95112

**CUPA Listings** S117297262  
**HAZNET** N/A

**Site 1 of 20 in cluster A**

**Actual:**  
**85 ft.**

**CUPA SANTA CLARA:**

Region: SANTA CLARA  
PE#: 2502  
Program Description: HAZMAT STORAGE FACILITY-MINIMAL STORAGE SITE  
Latitude: Not reported  
Longitude: Not reported

**HAZNET:**

envid: S117297262  
Year: 2013  
GEPaid: CAC002738283  
Contact: DAVID JONES  
Telephone: 4089182713  
Mailing Name: Not reported  
Mailing Address: 1555 BERGER DR BLDG 3  
Mailing City,St,Zip: SAN JOSE, CA 951122716  
Gen County: Santa Clara  
TSD EPA ID: NVT330010000  
TSD County: 99  
Waste Category: Not reported  
Disposal Method: Other Recovery Of Reclamation For Reuse Including Acid Regeneration,  
Organics Recovery Ect  
Tons: 4.0032  
Cat Decode: Not reported  
Method Decode: Not reported  
Facility County: Not reported

envid: S117297262  
Year: 2013  
GEPaid: CAC002738283  
Contact: DAVID JONES  
Telephone: 4089182713  
Mailing Name: Not reported  
Mailing Address: 1555 BERGER DR BLDG 3  
Mailing City,St,Zip: SAN JOSE, CA 951122716  
Gen County: Santa Clara  
TSD EPA ID: CAD009466392  
TSD County: Contra Costa  
Waste Category: Not reported  
Disposal Method: Other Treatment  
Tons: 0.9  
Cat Decode: Not reported  
Method Decode: Not reported  
Facility County: Not reported

envid: S117297262  
Year: 2013  
GEPaid: CAC002738283  
Contact: DAVID JONES  
Telephone: 4089182713  
Mailing Name: Not reported  
Mailing Address: 1555 BERGER DR BLDG 3  
Mailing City,St,Zip: SAN JOSE, CA 951122716

Map ID  
Direction  
Distance  
Elevation

MAP FINDINGS

Site

Database(s)

EDR ID Number  
EPA ID Number

**SANTA CLARA COUNTY-FACILITIES & FLEET DEPT. (Continued)**

**S117297262**

Gen County: Santa Clara  
TSD EPA ID: CAT080012602  
TSD County: Solano  
Waste Category: Not reported  
Disposal Method: Storage, Bulking, And/Or Transfer Off Site--No Treatment/Reovery (H010-H129) Or (H131-H135)  
Tons: 5.035  
Cat Decode: Not reported  
Method Decode: Not reported  
Facility County: Not reported

envid: S117297262  
Year: 2013  
GEPaid: CAC002738283  
Contact: DAVID JONES  
Telephone: 4089182713  
Mailing Name: Not reported  
Mailing Address: 1555 BERGER DR BLDG 3  
Mailing City,St,Zip: SAN JOSE, CA 951122716  
Gen County: Santa Clara  
TSD EPA ID: NVT330010000  
TSD County: 99  
Waste Category: Not reported  
Disposal Method: Landfill Or Surface Impoundment That Will Be Closed As Landfill( To Include On-Site Treatment And/Or Stabilization)  
Tons: 0.68  
Cat Decode: Not reported  
Method Decode: Not reported  
Facility County: Not reported

**A2  
Target  
Property**

**MARK I GOLOD MD INC  
725 E SANTA CLARA ST #204  
SAN JOSE, CA 95112**

**HAZNET S113032146  
N/A**

**Site 2 of 20 in cluster A**

**Actual:  
85 ft.**

HAZNET:  
envid: S113032146  
Year: 1999  
GEPaid: CAL000028475  
Contact: MARK I GOLOD  
Telephone: 0000000000  
Mailing Name: Not reported  
Mailing Address: 725 E SANTA CLARA ST STE 204  
Mailing City,St,Zip: SAN JOSE, CA 951121936  
Gen County: Not reported  
TSD EPA ID: CAD982321879  
TSD County: Not reported  
Waste Category: Photochemicals/photoprocessing waste  
Disposal Method: Recycler  
Tons: .2375  
Cat Decode: Not reported  
Method Decode: Not reported  
Facility County: Santa Clara  
  
envid: S113032146  
Year: 1998  
GEPaid: CAL000028475



Map ID  
Direction  
Distance  
Elevation

MAP FINDINGS

Site

Database(s)

EDR ID Number  
EPA ID Number

**MARK I GOLOD MD INC (Continued)**

**S113032146**

Contact: MARK I GOLOD  
Telephone: 0000000000  
Mailing Name: Not reported  
Mailing Address: 725 E SANTA CLARA ST STE 204  
Mailing City,St,Zip: SAN JOSE, CA 951121936  
Gen County: Not reported  
TSD EPA ID: CAD982321879  
TSD County: Not reported  
Waste Category: Photochemicals/photoprocessing waste  
Disposal Method: Recycler  
Tons: .1125  
Cat Decode: Not reported  
Method Decode: Not reported  
Facility County: Santa Clara

envid: S113032146  
Year: 1997  
GEPaid: CAL000028475  
Contact: MARK I GOLOD  
Telephone: 0000000000  
Mailing Name: Not reported  
Mailing Address: 725 E SANTA CLARA ST STE 204  
Mailing City,St,Zip: SAN JOSE, CA 951121936  
Gen County: Not reported  
TSD EPA ID: CAD982321879  
TSD County: Not reported  
Waste Category: Photochemicals/photoprocessing waste  
Disposal Method: Recycler  
Tons: .1125  
Cat Decode: Not reported  
Method Decode: Not reported  
Facility County: Santa Clara

envid: S113032146  
Year: 1996  
GEPaid: CAL000028475  
Contact: MARK I GOLOD  
Telephone: 0000000000  
Mailing Name: Not reported  
Mailing Address: 725 E SANTA CLARA ST STE 204  
Mailing City,St,Zip: SAN JOSE, CA 951121936  
Gen County: Not reported  
TSD EPA ID: CAD982321879  
TSD County: Not reported  
Waste Category: Photochemicals/photoprocessing waste  
Disposal Method: Recycler  
Tons: .1124  
Cat Decode: Not reported  
Method Decode: Not reported  
Facility County: Santa Clara

envid: S113032146  
Year: 1995  
GEPaid: CAL000028475  
Contact: MARK I GOLOD  
Telephone: 0000000000  
Mailing Name: Not reported

Map ID  
Direction  
Distance  
Elevation

MAP FINDINGS

Site

Database(s)

EDR ID Number  
EPA ID Number

**MARK I GOLOD MD INC (Continued)**

**S113032146**

Mailing Address: 725 E SANTA CLARA ST STE 204  
Mailing City,St,Zip: SAN JOSE, CA 951121936  
Gen County: Not reported  
TSD EPA ID: CAD982321879  
TSD County: Not reported  
Waste Category: Photochemicals/photoprocessing waste  
Disposal Method: Not reported  
Tons: .0250  
Cat Decode: Not reported  
Method Decode: Not reported  
Facility County: Santa Clara

[Click this hyperlink](#) while viewing on your computer to access  
4 additional CA\_HAZNET: record(s) in the EDR Site Report.

**A3  
Target  
Property**

**MARTIN C ROBINSON MD INC  
725 E SANTA CLARA ST #306  
SAN JOSE, CA 95112**

**HAZNET S113033760  
N/A**

**Site 3 of 20 in cluster A**

**Actual:  
85 ft.**

HAZNET:  
envid: S113033760  
Year: 1999  
GEPaid: CAL000031833  
Contact: MARTIN C ROBINSON MD  
Telephone: 0000000000  
Mailing Name: Not reported  
Mailing Address: 725 E SANTA CLARA ST STE 306  
Mailing City,St,Zip: SAN JOSE, CA 951121938  
Gen County: Not reported  
TSD EPA ID: CAD982321879  
TSD County: Not reported  
Waste Category: Photochemicals/photoprocessing waste  
Disposal Method: Recycler  
Tons: .0625  
Cat Decode: Not reported  
Method Decode: Not reported  
Facility County: Santa Clara

envid: S113033760  
Year: 1998  
GEPaid: CAL000031833  
Contact: MARTIN C ROBINSON MD  
Telephone: 0000000000  
Mailing Name: Not reported  
Mailing Address: 725 E SANTA CLARA ST STE 306  
Mailing City,St,Zip: SAN JOSE, CA 951121938  
Gen County: Not reported  
TSD EPA ID: CAD982321879  
TSD County: Not reported  
Waste Category: Photochemicals/photoprocessing waste  
Disposal Method: Recycler  
Tons: .1251  
Cat Decode: Not reported  
Method Decode: Not reported  
Facility County: Santa Clara

Map ID  
Direction  
Distance  
Elevation

MAP FINDINGS

Site

Database(s)

EDR ID Number  
EPA ID Number

**MARTIN C ROBINSON MD INC (Continued)**

**S113033760**

envid: S113033760  
Year: 1997  
GEPaid: CAL000031833  
Contact: MARTIN C ROBINSON MD  
Telephone: 0000000000  
Mailing Name: Not reported  
Mailing Address: 725 E SANTA CLARA ST STE 306  
Mailing City,St,Zip: SAN JOSE, CA 951121938  
Gen County: Not reported  
TSD EPA ID: CAD982321879  
TSD County: Not reported  
Waste Category: Photochemicals/photoprocessing waste  
Disposal Method: Recycler  
Tons: .0834  
Cat Decode: Not reported  
Method Decode: Not reported  
Facility County: Santa Clara

envid: S113033760  
Year: 1996  
GEPaid: CAL000031833  
Contact: MARTIN C ROBINSON MD  
Telephone: 0000000000  
Mailing Name: Not reported  
Mailing Address: 725 E SANTA CLARA ST STE 306  
Mailing City,St,Zip: SAN JOSE, CA 951121938  
Gen County: Not reported  
TSD EPA ID: CAD982321879  
TSD County: Not reported  
Waste Category: Photochemicals/photoprocessing waste  
Disposal Method: Recycler  
Tons: .0000  
Cat Decode: Not reported  
Method Decode: Not reported  
Facility County: Santa Clara

envid: S113033760  
Year: 1996  
GEPaid: CAL000031833  
Contact: MARTIN C ROBINSON MD  
Telephone: 0000000000  
Mailing Name: Not reported  
Mailing Address: 725 E SANTA CLARA ST STE 306  
Mailing City,St,Zip: SAN JOSE, CA 951121938  
Gen County: Not reported  
TSD EPA ID: CAD982321879  
TSD County: Not reported  
Waste Category: Photochemicals/photoprocessing waste  
Disposal Method: Not reported  
Tons: .0417  
Cat Decode: Not reported  
Method Decode: Not reported  
Facility County: Santa Clara

[Click this hyperlink](#) while viewing on your computer to access 5 additional CA\_HAZNET: record(s) in the EDR Site Report.



Map ID  
Direction  
Distance  
Elevation

MAP FINDINGS

Site

Database(s)

EDR ID Number  
EPA ID Number

**A7**  
**< 1/8**  
**1 ft.**

**SAN JOSE HOSPITAL**  
**675 E SANTA CLARA AVE**  
**SAN JOSE, CA 95112**

**LUST** **S103986445**  
**EMI** **N/A**  
**NPDES**

**Site 5 of 20 in cluster A**

**Relative:**  
**Higher**

LUST:

**Actual:**  
**87 ft.**

Region: STATE  
Global Id: T0608582655  
Latitude: 37.343811486  
Longitude: -121.877755611  
Case Type: LUST Cleanup Site  
Status: Completed - Case Closed  
Status Date: 01/19/2010  
Lead Agency: SANTA CLARA COUNTY LOP  
Case Worker: Not reported  
Local Agency: Not reported  
RB Case Number: 14-777  
LOC Case Number: 07S1E08A01f  
File Location: All Files are on GeoTracker or in the Local Agency Database  
Potential Media Affect: Under Investigation  
Potential Contaminants of Concern: Diesel  
Site History: Not reported

Click here to access the California GeoTracker records for this facility:

Contact:

Global Id: T0608582655  
Contact Type: Regional Board Caseworker  
Contact Name: Regional Water Board  
Organization Name: SAN FRANCISCO BAY RWQCB (REGION 2)  
Address: 1515 CLAY ST SUITE 1400  
City: OAKLAND  
Email: Not reported  
Phone Number: Not reported

Status History:

Global Id: T0608582655  
Status: Open - Case Begin Date  
Status Date: 09/01/2006  
  
Global Id: T0608582655  
Status: Open - Site Assessment  
Status Date: 05/18/2007  
  
Global Id: T0608582655  
Status: Open - Site Assessment  
Status Date: 08/29/2007  
  
Global Id: T0608582655  
Status: Completed - Case Closed  
Status Date: 01/19/2010

Regulatory Activities:

Global Id: T0608582655  
Action Type: ENFORCEMENT  
Date: 01/07/2009  
Action: Staff Letter

Map ID  
Direction  
Distance  
Elevation

MAP FINDINGS

Site

Database(s)

EDR ID Number  
EPA ID Number

**SAN JOSE HOSPITAL (Continued)**

**S103986445**

Global Id:	T0608582655
Action Type:	Other
Date:	09/01/2006
Action:	Leak Discovery
Global Id:	T0608582655
Action Type:	ENFORCEMENT
Date:	05/13/2009
Action:	Staff Letter
Global Id:	T0608582655
Action Type:	ENFORCEMENT
Date:	02/27/2009
Action:	Staff Letter
Global Id:	T0608582655
Action Type:	ENFORCEMENT
Date:	09/23/2009
Action:	Staff Letter
Global Id:	T0608582655
Action Type:	ENFORCEMENT
Date:	01/19/2010
Action:	Closure/No Further Action Letter
Global Id:	T0608582655
Action Type:	Other
Date:	05/18/2007
Action:	Leak Reported
Global Id:	T0608582655
Action Type:	RESPONSE
Date:	08/29/2007
Action:	Preliminary Site Assessment Workplan
Global Id:	T0608582655
Action Type:	RESPONSE
Date:	03/10/2009
Action:	Soil and Water Investigation Workplan
Global Id:	T0608582655
Action Type:	RESPONSE
Date:	07/30/2008
Action:	Monitoring Report - Quarterly
Global Id:	T0608582655
Action Type:	RESPONSE
Date:	10/30/2008
Action:	Monitoring Report - Quarterly
Global Id:	T0608582655
Action Type:	RESPONSE
Date:	01/30/2009
Action:	Monitoring Report - Quarterly
Global Id:	T0608582655
Action Type:	RESPONSE

Map ID  
Direction  
Distance  
Elevation

MAP FINDINGS

Site

Database(s)

EDR ID Number  
EPA ID Number

**SAN JOSE HOSPITAL (Continued)**

**S103986445**

Date: 12/31/2007  
Action: Preliminary Site Assessment Report

Global Id: T0608582655  
Action Type: RESPONSE  
Date: 04/30/2008  
Action: Monitoring Report - Quarterly

Global Id: T0608582655  
Action Type: ENFORCEMENT  
Date: 01/15/2008  
Action: Staff Letter - #805110

Global Id: T0608582655  
Action Type: RESPONSE  
Date: 12/07/2009  
Action: Well Destruction Report

Global Id: T0608582655  
Action Type: ENFORCEMENT  
Date: 08/29/2007  
Action: Staff Letter - #709280

Global Id: T0608582655  
Action Type: ENFORCEMENT  
Date: 11/08/2011  
Action: Unauthorized Release Form

Global Id: T0608582655  
Action Type: RESPONSE  
Date: 05/01/2009  
Action: Soil and Water Investigation Report

Global Id: T0608582655  
Action Type: ENFORCEMENT  
Date: 07/05/2007  
Action: Staff Letter - #7057

Global Id: T0608582655  
Action Type: ENFORCEMENT  
Date: 06/12/2007  
Action: Notice of Responsibility - #7002216

**LUST SANTA CLARA:**

Region: SANTA CLARA  
SCVWD ID: 07S1E08A01F  
Date Closed: 01/19/2010  
EDR Link ID: 07S1E08A01F

**EMI:**

Year: 1987  
County Code: 43  
Air Basin: SF  
Facility ID: 3076  
Air District Name: BA

Map ID  
Direction  
Distance  
Elevation

MAP FINDINGS

Site

Database(s)

EDR ID Number  
EPA ID Number

**SAN JOSE HOSPITAL (Continued)**

**S103986445**

SIC Code: 8062  
Air District Name: BAY AREA AQMD  
Community Health Air Pollution Info System: Not reported  
Consolidated Emission Reporting Rule: Not reported  
Total Organic Hydrocarbon Gases Tons/Yr: 1  
Reactive Organic Gases Tons/Yr: 1  
Carbon Monoxide Emissions Tons/Yr: 4  
NOX - Oxides of Nitrogen Tons/Yr: 2  
SOX - Oxides of Sulphur Tons/Yr: 0  
Particulate Matter Tons/Yr: 3  
Part. Matter 10 Micrometers and Smlr Tons/Yr:3

Year: 1997  
County Code: 43  
Air Basin: SF  
Facility ID: 3076  
Air District Name: BA  
SIC Code: 8062  
Air District Name: BAY AREA AQMD  
Community Health Air Pollution Info System: Not reported  
Consolidated Emission Reporting Rule: Not reported  
Total Organic Hydrocarbon Gases Tons/Yr: 0  
Reactive Organic Gases Tons/Yr: 0  
Carbon Monoxide Emissions Tons/Yr: 1  
NOX - Oxides of Nitrogen Tons/Yr: 2  
SOX - Oxides of Sulphur Tons/Yr: 0  
Particulate Matter Tons/Yr: 0  
Part. Matter 10 Micrometers and Smlr Tons/Yr:0

Year: 1998  
County Code: 43  
Air Basin: SF  
Facility ID: 3076  
Air District Name: BA  
SIC Code: 8062  
Air District Name: BAY AREA AQMD  
Community Health Air Pollution Info System: Not reported  
Consolidated Emission Reporting Rule: Not reported  
Total Organic Hydrocarbon Gases Tons/Yr: 0  
Reactive Organic Gases Tons/Yr: 0  
Carbon Monoxide Emissions Tons/Yr: 1  
NOX - Oxides of Nitrogen Tons/Yr: 4  
SOX - Oxides of Sulphur Tons/Yr: 0  
Particulate Matter Tons/Yr: 0  
Part. Matter 10 Micrometers and Smlr Tons/Yr:0

Year: 1999  
County Code: 43  
Air Basin: SF  
Facility ID: 3076  
Air District Name: BA  
SIC Code: 8062  
Air District Name: BAY AREA AQMD  
Community Health Air Pollution Info System: Not reported  
Consolidated Emission Reporting Rule: Not reported  
Total Organic Hydrocarbon Gases Tons/Yr: 0  
Reactive Organic Gases Tons/Yr: 0



Map ID  
Direction  
Distance  
Elevation

MAP FINDINGS

Site

Database(s)

EDR ID Number  
EPA ID Number

**SAN JOSE HOSPITAL (Continued)**

**S103986445**

Carbon Monoxide Emissions Tons/Yr:	1
NOX - Oxides of Nitrogen Tons/Yr:	4
SOX - Oxides of Sulphur Tons/Yr:	0
Particulate Matter Tons/Yr:	0
Part. Matter 10 Micrometers and Smlr Tons/Yr:	0
Year:	2000
County Code:	43
Air Basin:	SF
Facility ID:	3076
Air District Name:	BA
SIC Code:	8062
Air District Name:	BAY AREA AQMD
Community Health Air Pollution Info System:	Not reported
Consolidated Emission Reporting Rule:	Not reported
Total Organic Hydrocarbon Gases Tons/Yr:	0
Reactive Organic Gases Tons/Yr:	0
Carbon Monoxide Emissions Tons/Yr:	1
NOX - Oxides of Nitrogen Tons/Yr:	4
SOX - Oxides of Sulphur Tons/Yr:	0
Particulate Matter Tons/Yr:	0
Part. Matter 10 Micrometers and Smlr Tons/Yr:	0
Year:	2001
County Code:	43
Air Basin:	SF
Facility ID:	3076
Air District Name:	BA
SIC Code:	8062
Air District Name:	BAY AREA AQMD
Community Health Air Pollution Info System:	Not reported
Consolidated Emission Reporting Rule:	Not reported
Total Organic Hydrocarbon Gases Tons/Yr:	0
Reactive Organic Gases Tons/Yr:	0
Carbon Monoxide Emissions Tons/Yr:	1
NOX - Oxides of Nitrogen Tons/Yr:	3
SOX - Oxides of Sulphur Tons/Yr:	0
Particulate Matter Tons/Yr:	0
Part. Matter 10 Micrometers and Smlr Tons/Yr:	0
Year:	2002
County Code:	43
Air Basin:	SF
Facility ID:	3076
Air District Name:	BA
SIC Code:	8062
Air District Name:	BAY AREA AQMD
Community Health Air Pollution Info System:	Not reported
Consolidated Emission Reporting Rule:	Not reported
Total Organic Hydrocarbon Gases Tons/Yr:	0
Reactive Organic Gases Tons/Yr:	0
Carbon Monoxide Emissions Tons/Yr:	1
NOX - Oxides of Nitrogen Tons/Yr:	3
SOX - Oxides of Sulphur Tons/Yr:	0
Particulate Matter Tons/Yr:	0
Part. Matter 10 Micrometers and Smlr Tons/Yr:	0

Map ID  
Direction  
Distance  
Elevation

MAP FINDINGS

Site

Database(s)

EDR ID Number  
EPA ID Number

**SAN JOSE HOSPITAL (Continued)**

**S103986445**

Year: 2003  
County Code: 43  
Air Basin: SF  
Facility ID: 3076  
Air District Name: BA  
SIC Code: 8062  
Air District Name: BAY AREA AQMD  
Community Health Air Pollution Info System: Not reported  
Consolidated Emission Reporting Rule: Not reported  
Total Organic Hydrocarbon Gases Tons/Yr: 0  
Reactive Organic Gases Tons/Yr: 0  
Carbon Monoxide Emissions Tons/Yr: 1  
NOX - Oxides of Nitrogen Tons/Yr: 5  
SOX - Oxides of Sulphur Tons/Yr: 0  
Particulate Matter Tons/Yr: 0  
Part. Matter 10 Micrometers and Smlr Tons/Yr:0

Year: 2004  
County Code: 43  
Air Basin: SF  
Facility ID: 3076  
Air District Name: BA  
SIC Code: 8062  
Air District Name: BAY AREA AQMD  
Community Health Air Pollution Info System: Not reported  
Consolidated Emission Reporting Rule: Not reported  
Total Organic Hydrocarbon Gases Tons/Yr: 0.177  
Reactive Organic Gases Tons/Yr: 0.1194954  
Carbon Monoxide Emissions Tons/Yr: 1.106  
NOX - Oxides of Nitrogen Tons/Yr: 4.603  
SOX - Oxides of Sulphur Tons/Yr: 0.021  
Particulate Matter Tons/Yr: 0.167  
Part. Matter 10 Micrometers and Smlr Tons/Yr:0.164648

Year: 2005  
County Code: 43  
Air Basin: SF  
Facility ID: 3076  
Air District Name: BA  
SIC Code: 8062  
Air District Name: BAY AREA AQMD  
Community Health Air Pollution Info System: Not reported  
Consolidated Emission Reporting Rule: Not reported  
Total Organic Hydrocarbon Gases Tons/Yr: .177  
Reactive Organic Gases Tons/Yr: .1194954  
Carbon Monoxide Emissions Tons/Yr: 1.106  
NOX - Oxides of Nitrogen Tons/Yr: 4.603  
SOX - Oxides of Sulphur Tons/Yr: .021  
Particulate Matter Tons/Yr: .167  
Part. Matter 10 Micrometers and Smlr Tons/Yr:.164648

**NPDES:**

Npdes Number: Not reported  
Facility Status: Not reported  
Agency Id: Not reported  
Region: 2  
Regulatory Measure Id: 403567

Map ID  
Direction  
Distance  
Elevation

MAP FINDINGS

Site

Database(s)

EDR ID Number  
EPA ID Number

**SAN JOSE HOSPITAL (Continued)**

**S103986445**

Order No:	Not reported
Regulatory Measure Type:	Construction
Place Id:	Not reported
WDID:	2 43C358357
Program Type:	Not reported
Adoption Date Of Regulatory Measure:	Not reported
Effective Date Of Regulatory Measure:	Not reported
Expiration Date Of Regulatory Measure:	Not reported
Termination Date Of Regulatory Measure:	9/2/2010
Discharge Name:	Not reported
Discharge Address:	Not reported
Discharge City:	Not reported
Discharge State:	Not reported
Discharge Zip:	Not reported
RECEIVED DATE:	Not reported
PROCESSED DATE:	6/1/2010
STATUS CODE NAME:	Active
STATUS DATE:	10/21/2010
PLACE SIZE:	11
PLACE SIZE UNIT:	52
FACILITY CONTACT NAME:	Keith Knudslie
FACILITY CONTACT TITLE:	Not reported
FACILITY CONTACT PHONE:	510-715-2674
FACILITY CONTACT PHONE EXT:	Not reported
FACILITY CONTACT EMAIL:	Not reported
OPERATOR NAME:	Santa Clara County
OPERATOR ADDRESS:	2310 N 1st St 2nd Floor
OPERATOR CITY:	San Jose
OPERATOR STATE:	California
OPERATOR ZIP:	95131
OPERATOR CONTACT NAME:	Ron Johnson
OPERATOR CONTACT TITLE:	Not reported
OPERATOR CONTACT PHONE:	408-993-4630
OPERATOR CONTACT PHONE EXT:	Not reported
OPERATOR CONTACT EMAIL:	Not reported
OPERATOR TYPE:	Private Business
DEVELOPER NAME:	Santa Clara County
DEVELOPER ADDRESS:	2310 N First Street 2nd Floor
DEVELOPER CITY:	San Jose
DEVELOPER STATE:	California
DEVELOPER ZIP:	95131
DEVELOPER CONTACT NAME:	Ron Johnson
DEVELOPER CONTACT TITLE:	Not reported
CONSTYPE LINEAR UTILITY IND:	Not reported
EMERGENCY PHONE NO:	Not reported
EMERGENCY PHONE EXT:	Not reported
CONSTYPE ABOVE GROUND IND:	Not reported
CONSTYPE BELOW GROUND IND:	Not reported
CONSTYPE CABLE LINE IND:	Not reported
CONSTYPE COMM LINE IND:	Not reported
CONSTYPE COMMERCIAL IND:	Not reported
CONSTYPE ELECTRICAL LINE IND:	Not reported
CONSTYPE GAS LINE IND:	Not reported
CONSTYPE INDUSTRIAL IND:	Not reported
CONSTYPE OTHER DESCRIPTION:	Demolition
CONSTYPE OTHER IND:	Not reported
CONSTYPE RECONS IND:	Not reported

Map ID  
Direction  
Distance  
Elevation

MAP FINDINGS

Site

Database(s)

EDR ID Number  
EPA ID Number

**SAN JOSE HOSPITAL (Continued)**

**S103986445**

CONSTYPE RESIDENTIAL IND:	Not reported
CONSTYPE TRANSPORT IND:	Not reported
CONSTYPE UTILITY DESCRIPTION:	Not reported
CONSTYPE UTILITY IND:	Not reported
CONSTYPE WATER SEWER IND:	Not reported
DIR DISCHARGE USWATER IND:	N
RECEIVING WATER NAME:	San Francisco BAY
CERTIFIER NAME:	Ron Johnson
CERTIFIER TITLE:	Not reported
CERTIFICATION DATE:	21-SEP-10
PRIMARY SIC:	Not reported
SECONDARY SIC:	Not reported
TERTIARY SIC:	Not reported
Npdes Number:	CAS000002
Facility Status:	Active
Agency Id:	0
Region:	2
Regulatory Measure Id:	403567
Order No:	2009-0009-DWQ
Regulatory Measure Type:	Enrollee
Place Id:	Not reported
WDID:	2 43C358357
Program Type:	Construction
Adoption Date Of Regulatory Measure:	Not reported
Effective Date Of Regulatory Measure:	06/01/2010
Expiration Date Of Regulatory Measure:	Not reported
Termination Date Of Regulatory Measure:	09/02/2010
Discharge Name:	Santa Clara County
Discharge Address:	2310 N 1st St 2nd Floor
Discharge City:	San Jose
Discharge State:	California
Discharge Zip:	95131
RECEIVED DATE:	Not reported
PROCESSED DATE:	Not reported
STATUS CODE NAME:	Not reported
STATUS DATE:	Not reported
PLACE SIZE:	Not reported
PLACE SIZE UNIT:	Not reported
FACILITY CONTACT NAME:	Not reported
FACILITY CONTACT TITLE:	Not reported
FACILITY CONTACT PHONE:	Not reported
FACILITY CONTACT PHONE EXT:	Not reported
FACILITY CONTACT EMAIL:	Not reported
OPERATOR NAME:	Not reported
OPERATOR ADDRESS:	Not reported
OPERATOR CITY:	Not reported
OPERATOR STATE:	Not reported
OPERATOR ZIP:	Not reported
OPERATOR CONTACT NAME:	Not reported
OPERATOR CONTACT TITLE:	Not reported
OPERATOR CONTACT PHONE:	Not reported
OPERATOR CONTACT PHONE EXT:	Not reported
OPERATOR CONTACT EMAIL:	Not reported
OPERATOR TYPE:	Not reported
DEVELOPER NAME:	Not reported
DEVELOPER ADDRESS:	Not reported

Map ID  
 Direction  
 Distance  
 Elevation

MAP FINDINGS

Site

Database(s)

EDR ID Number  
 EPA ID Number

**SAN JOSE HOSPITAL (Continued)**

**S103986445**

DEVELOPER CITY:	Not reported
DEVELOPER STATE:	Not reported
DEVELOPER ZIP:	Not reported
DEVELOPER CONTACT NAME:	Not reported
DEVELOPER CONTACT TITLE:	Not reported
CONSTYPE LINEAR UTILITY IND:	Not reported
EMERGENCY PHONE NO:	Not reported
EMERGENCY PHONE EXT:	Not reported
CONSTYPE ABOVE GROUND IND:	Not reported
CONSTYPE BELOW GROUND IND:	Not reported
CONSTYPE CABLE LINE IND:	Not reported
CONSTYPE COMM LINE IND:	Not reported
CONSTYPE COMMERTIAL IND:	Not reported
CONSTYPE ELECTRICAL LINE IND:	Not reported
CONSTYPE GAS LINE IND:	Not reported
CONSTYPE INDUSTRIAL IND:	Not reported
CONSTYPE OTHER DESRIPTION:	Not reported
CONSTYPE OTHER IND:	Not reported
CONSTYPE RECONS IND:	Not reported
CONSTYPE RESIDENTIAL IND:	Not reported
CONSTYPE TRANSPORT IND:	Not reported
CONSTYPE UTILITY DESCRIPTION:	Not reported
CONSTYPE UTILITY IND:	Not reported
CONSTYPE WATER SEWER IND:	Not reported
DIR DISCHARGE USWATER IND:	Not reported
RECEIVING WATER NAME:	Not reported
CERTIFIER NAME:	Not reported
CERTIFIER TITLE:	Not reported
CERTIFICATION DATE:	Not reported
PRIMARY SIC:	Not reported
SECONDARY SIC:	Not reported
TERTIARY SIC:	Not reported

**A8**

**COUNTY OF SANTA CLARA CAPITAL PROGRAMS DIV  
 675 E SANTA CLARA ST  
 SAN JOSE, CA 95112**

**HAZNET S112981929  
 N/A**

**< 1/8  
 1 ft.**

**Site 6 of 20 in cluster A**

**Relative:  
 Higher**

HAZNET:

envid: S112981929  
 Year: 2011

**Actual:  
 87 ft.**

GEPaid: CAC002655857  
 Contact: RON JOHNSON  
 Telephone: 4089934630  
 Mailing Name: Not reported  
 Mailing Address: 2310 N 1ST ST FL 2  
 Mailing City,St,Zip: SAN JOSE, CA 951311040  
 Gen County: Not reported  
 TSD EPA ID: CAD982444481  
 TSD County: Not reported  
 Waste Category: Waste oil and mixed oil  
 Disposal Method: Storage, Bulking, And/Or Transfer Off Site--No Treatment/Reovery  
 (H010-H129) Or (H131-H135)  
 Tons: 0.38  
 Cat Decode: Not reported  
 Method Decode: Not reported  
 Facility County: Santa Clara

Map ID  
Direction  
Distance  
Elevation

MAP FINDINGS

Site

Database(s)

EDR ID Number  
EPA ID Number

COUNTY OF SANTA CLARA CAPITAL PROGRAMS DIV (Continued)

S112981929

envid: S112981929  
Year: 2011  
GEPaid: CAC002655857  
Contact: RON JOHNSON  
Telephone: 4089934630  
Mailing Name: Not reported  
Mailing Address: 2310 N 1ST ST FL 2  
Mailing City,St,Zip: SAN JOSE, CA 951311040  
Gen County: Not reported  
TSD EPA ID: CAT000646117  
TSD County: Not reported  
Waste Category: Solids or sludges with halogenated organic compounds >= 1,000 Mg./L  
Disposal Method: Landfill Or Surface Impoundment That Will Be Closed As Landfill( To Include On-Site Treatment And/Or Stabilization)  
Tons: 0.1102  
Cat Decode: Not reported  
Method Decode: Not reported  
Facility County: Santa Clara

envid: S112981929  
Year: 2011  
GEPaid: CAC002655857  
Contact: RON JOHNSON  
Telephone: 4089934630  
Mailing Name: Not reported  
Mailing Address: 2310 N 1ST ST FL 2  
Mailing City,St,Zip: SAN JOSE, CA 951311040  
Gen County: Not reported  
TSD EPA ID: CAD982042475  
TSD County: Not reported  
Waste Category: Asbestos containing waste  
Disposal Method: Landfill Or Surface Impoundment That Will Be Closed As Landfill( To Include On-Site Treatment And/Or Stabilization)  
Tons: 1.2  
Cat Decode: Not reported  
Method Decode: Not reported  
Facility County: Santa Clara

envid: S112981929  
Year: 2010  
GEPaid: CAC002655857  
Contact: RON JOHNSON  
Telephone: 4089934630  
Mailing Name: Not reported  
Mailing Address: 2310 N 1ST ST FL 2  
Mailing City,St,Zip: SAN JOSE, CA 951311040  
Gen County: Not reported  
TSD EPA ID: CAD982042475  
TSD County: Not reported  
Waste Category: Asbestos containing waste  
Disposal Method: Landfill Or Surface Impoundment That Will Be Closed As Landfill( To Include On-Site Treatment And/Or Stabilization)  
Tons: 898.4  
Cat Decode: Not reported  
Method Decode: Not reported  
Facility County: Santa Clara

Map ID  
Direction  
Distance  
Elevation

MAP FINDINGS

Site

Database(s)

EDR ID Number  
EPA ID Number

COUNTY OF SANTA CLARA CAPITAL PROGRAMS DIV (Continued)

S112981929

envid: S112981929  
Year: 2010  
GEPaid: CAC002655857  
Contact: RON JOHNSON  
Telephone: 4089934630  
Mailing Name: Not reported  
Mailing Address: 2310 N 1ST ST FL 2  
Mailing City,St,Zip: SAN JOSE, CA 951311040  
Gen County: Not reported  
TSD EPA ID: CAD982444481  
TSD County: Not reported  
Waste Category: Waste oil and mixed oil  
Disposal Method: Storage, Bulking, And/Or Transfer Off Site--No Treatment/Reovery (H010-H129) Or (H131-H135)  
Tons: 1.9  
Cat Decode: Not reported  
Method Decode: Not reported  
Facility County: Santa Clara

[Click this hyperlink](#) while viewing on your computer to access additional CA\_HAZNET: detail in the EDR Site Report.

C9

S J HOSP & HEALTH CTR  
675 E SANTA CLARA ST A&B  
SAN JOSE, CA

SWEEPS UST S103821548  
N/A

< 1/8  
1 ft.

Site 1 of 3 in cluster C

Relative:  
Higher

SWEEPS UST:

Actual:  
86 ft.

Status: Active  
Comp Number: 401866  
Number: 9  
Board Of Equalization: Not reported  
Referral Date: 09-30-92  
Action Date: 09-08-92  
Created Date: 02-29-88  
Owner Tank Id: Not reported  
SWRCB Tank Id: 43-060-401866-000002  
Tank Status: A  
Capacity: 5000  
Active Date: Not reported  
Tank Use: M.V. FUEL  
STG: P  
Content: DIESEL  
Number Of Tanks: 2

Status: Active  
Comp Number: 401866  
Number: 9  
Board Of Equalization: Not reported  
Referral Date: 09-30-92  
Action Date: 09-08-92  
Created Date: 02-29-88  
Owner Tank Id: Not reported  
SWRCB Tank Id: 43-060-401866-000003  
Tank Status: A  
Capacity: 10000  
Active Date: Not reported

Map ID  
Direction  
Distance  
Elevation

MAP FINDINGS

Site

Database(s)

EDR ID Number  
EPA ID Number

**S J HOSP & HEALTH CTR (Continued)**

**S103821548**

Tank Use: M.V. FUEL  
STG: P  
Content: DIESEL  
Number Of Tanks: Not reported  
  
Status: Not reported  
Comp Number: 401866  
Number: Not reported  
Board Of Equalization: Not reported  
Referral Date: Not reported  
Action Date: Not reported  
Created Date: Not reported  
Owner Tank Id: Not reported  
SWRCB Tank Id: 43-060-401866-000001  
Tank Status: Not reported  
Capacity: 2500  
Active Date: Not reported  
Tank Use: M.V. FUEL  
STG: PRODUCT  
Content: DIESEL  
Number Of Tanks: 1

**B10**

**JACKA T C  
35 N 13TH ST  
SAN JOSE, CA**

**EDR Hist Auto**

**1009001403  
N/A**

< 1/8  
1 ft.

**Site 3 of 16 in cluster B**

**Relative:  
Lower**

EDR Historical Auto Stations:

Name: JACKA T C JR  
Year: 1935  
Type: AUTOMOBILE REPAIRING

**Actual:  
84 ft.**

Name: JACKA T C  
Year: 1940  
Type: AUTOMOBILE REPAIRING

Name: JACKA THOS  
Year: 1945  
Type: AUTOMOBILE REPAIRING

**B11**

**PARKING LOT  
601 E. SANTA CLARA STREET  
SAN JOSE, CA**

**RGA LUST**

**S114667293  
N/A**

< 1/8  
1 ft.

**Site 4 of 16 in cluster B**

**Relative:  
Lower**

RGA LUST:

2011 PARKING LOT 601 E. SANTA CLARA STREET

**Actual:  
84 ft.**



Map ID  
 Direction  
 Distance  
 Elevation

MAP FINDINGS

Site

Database(s)

EDR ID Number  
 EPA ID Number

**B12**      **PARKING LOT - 601 E SANTA CLARA**  
**601 E. SANTA CLARA STREET**  
 < 1/8      **SAN JOSE, CA 95112**  
 1 ft.

**LUST**      **S110819240**  
 N/A

**Site 5 of 16 in cluster B**

**Relative:**  
**Lower**

LUST:

**Actual:**  
**84 ft.**

Region: Global Id: Latitude: Longitude: Case Type: Status: Status Date: Lead Agency: Case Worker: Local Agency: RB Case Number: LOC Case Number: File Location: Potential Media Affect: Potential Contaminants of Concern: Site History:	STATE T10000002983 37.342477 -121.877955 LUST Cleanup Site Completed - Case Closed 04/06/2016 SANTA CLARA COUNTY LOP AC SANTA CLARA COUNTY LOP 14-819 07S1E08A02f All Files are on GeoTracker or in the Local Agency Database Other Groundwater (uses other than drinking water) Gasoline <p>The site consists of a parking lot located north of East Santa Clara Street on the west of North 13th Street. The County of Santa Clara owns and maintains the parcel. According to documents previously reviewed, a service station occupied the site from approximately 1950 to 1981. Previous investigations identified soil and ground water impacts beneath these properties. Based on these investigations, the parcel was identified as a Leaking Underground Fuel Tank (LUFT) case. The site lies adjacent to 601 East Santa Clara Street, which was also a former service station and was identified as a LUFT case (Global ID T10000002983). Although these cases are identified separately, they were both investigated and monitored simultaneously as the impacted ground water from both sites appear to be commingled. A summary of the investigations and monitoring for both sites is presented below. In 2009, IHI Environmental performed a subsurface investigation at the two parcels by collecting soil and ground water samples, and by performing an electromagnetic survey. The results from this investigation are summarized below (IHI Environmental, 2010): 579 E. Santa Clara Street Two borings were advanced in December 2009 (BH-7 and BH-11). Soil samples reportedly collected at approximate depths of 12\% to 14\% feet contained total petroleum hydrocarbons as gasoline (TPHg) up to 484 milligrams per kilogram (mg/kg), which is above the ESL of 100 mg/kg for residential use. TPHg was detected at concentrations above its ground water ESL (100 micrograms per liter [a%g/L]) in the ground water grab samples collected from BH-7 (282 a%g/L) and BH-11 (208 a%g/L). Naphthalene was detected above its ESL (6.1 a%g/L) in the ground water grab sample collected from BH-7 (45.8 a%g/L). 601 E. Santa Clara Street Two borings were advanced in December 2009 (BH-5 and BH-6). TPHg (128 mg/kg) reportedly was detected above its residential ESL (100 mg/kg) in the sample collected at an approximate depth of 14 feet from boring BH-6. TPHg reportedly was detected above its ground water ESL (a%g/L) in the grab sample collected from BH-6 (107 a%g/L). In May 2011, DEH issued a letter requiring further investigation to define the extent of soil contamination and to further evaluate ground water quality. In November 2011, a geophysical survey (JR Associates) was performed to further evaluate if the anomalies appear to be indicative of an underground storage tank. The magnetic data was collected in open</p>
---	---

MAP FINDINGS

**PARKING LOT - 601 E SANTA CLARA (Continued)**

**S110819240**

accessible areas in approximately an 80 foot by 80 foot area of the southeast corner of the parking lot. Data was collected on approximately 10-foot centers along lines spaced approximately 10 feet apart. Magnetic methods locate ferrous objects from the anomalies they produce in the earth's magnetic field. Two areas (Figure 2), previously reported in 2009 as magnetic anomalies along the southern (Area 1) and eastern (Area 2) portions of the parking lot at 579 E. Santa Clara Street, were confirmed by the surveyor as likely locations of buried concrete pads. Each area was defined by straight cracks in the asphalt that formed rectangles around each area. According to the surveyor, cracking suggests that both areas have concrete pads beneath the asphalt. Area 1 was reported to have detections of metal consistent with wire mesh reinforcement. It was reportedly unclear whether the pad area beneath Area 2 was reinforced. Radar indicated two short sections of pipe near Area 2. An anomaly indicative of buried metal was observed north of Area 1. The geophysicist reported that the anomalies may be caused by demolition debris, such as sections of old foundation or abandoned water pipe. However, for additional information on the contents of the debris, excavating/potholing this anomaly was recommended by the geophysicist. In December 2011 and February 2012, a Soil and Ground Water Quality Evaluation was performed to further evaluate subsurface conditions. Seven exploratory borings were drilled to approximate depths of 22 to 32 feet with three of these borings advanced in the parking lot at 601 E. Santa Clara Street (EB-1, EB-2, EB-3), and four of the borings advanced within the parking lot at 579 E. Santa Clara Street (EB-4, EB-5, EB-6, EB-7). The subsurface materials consisted of clay with sand and gravel with artificial fill to a depth of 11 feet. To evaluate the quality of the on-site soil, four soil samples and one ground water grab sample were collected from each boring during the December 2011 and February 2012 evaluation. Results of this evaluation were included in the Soil and Ground Water Quality Evaluation Report (Cornerstone, 2012), and are summarized below: Laboratory analyses of soil samples did not detect TPHo, cadmium, chromium, lead, zinc, benzene, toluene, ethylbenzene, xylenes, methyl tert-butyl ether (MTBE), or volatile organic compounds (VOCs) above their respective ESLs. Concentrations of TPHg, diesel range petroleum hydrocarbons (TPHd), and naphthalene were reported above their respective ESLs in borings EB-2 through EB-7. Concentrations exceeded ESLs in soil samples collected from depths of approximately 9 feet and 15 feet. These constituents were either not detected or were detected at significantly lower concentrations in soil samples collected from depths of approximately 16 to 20 feet. Laboratory analyses of ground water grab samples did not detect chromium, lead, and MTBE above laboratory reporting limits. Reported concentrations of zinc, benzene, toluene, and xylenes did not exceed their respective ESLs or MCLs. TPHg was reported from ground water samples collected from EB-2, EB-5, EB-6, and EB-7 at concentrations ranging from 620 a%g/L (EB-7) to 3,500 a%g/L (EB-6); its ESL is 100 a%g/L. TPHd was reported from ground water samples collected from EB-6 and EB-7 at concentrations of 120 a%g/L and 410 a%g/L, respectively; its ESL is 100 a%g/L. Concentrations of TPHg and TPHd were noted by the laboratory as having chromatograms that were not matching a typical pattern, and the laboratory suggested that the pattern more closely represented aged gasoline. Oil range petroleum hydrocarbons (TPHo) were reported from ground water samples collected from EB-5 and EB-6 at concentrations of 210 a%g/L and 200 a%g/L, respectively; its ESL

Map ID  
Direction  
Distance  
Elevation

MAP FINDINGS

Site

Database(s)

EDR ID Number  
EPA ID Number

**PARKING LOT - 601 E SANTA CLARA (Continued)**

**S110819240**

is 100 a%g/L. Naphthalene was reported from ground water samples collected from EB-2, EB-5, and EB-6 at concentrations of 19 a%g/L, 35 a%g/L, and 53 a%g/L, respectively, which exceeded its ESL (6.1 a%g/L). Based on the findings of the December 2011 and February 2012 sampling event, Cornerstone recommended the installation of three ground water monitoring wells to monitor the ground water quality and gradient for a period of four quarters. In May 2012, Cornerstone installed three ground water monitoring wells to depths of approximately 15 feet. Depth-to-water measurements and samples were subsequently collected in May 2012. Results from this sampling event are summarized below: The shallow ground water flow direction beneath the Site was towards the north (N3E) at an approximate gradient of 0.003 feet/foot. TPHo, cadmium, lead, and zinc, MTBE, 1,2-dibromoethane (EDB), 1,2-dichloroethane (EDC), tert-amyl methyl ether (TAME), ethyl tert-butyl ether (ETBE), diisopropyl ether (DIPE), and tert-butyl alcohol (TBA) were not detected in the three ground water samples. TPHg was detected in the three ground water samples at concentrations between 770 "g/L (MW-2) and 7,400 "g/L (MW-3). The ESL for TPHg is 100 "g/L. TPHd was detected in the three ground water samples at concentrations between 190 "g/L (MW-2) and 2,000 "g/L (MW-3). The ESL for TPHd is 100 "g/L. Naphthalene was detected in 2 of 3 ground water samples at concentrations of 98 "g/L (MW-1) and 750 "g/L (MW-3). The ESL for naphthalene is 6.1 "g/L. On September 7, 2012, DEH issued a letter requesting a work plan for an additional soil and ground water quality investigation to further delineate the subsurface impacts. DEH subsequently sent additional letters requesting this work plan on December 27, 2012 and February 18, 2014. Soil and Groundwater Quality Evaluation, September 2014 On August 15, 2014, Cornerstone submitted the Work Plan (Cornerstone, 2014a) as requested by DEH in 2012 and 2014 that was subsequently approved by DEH in a letter dated April 28, 2014. Per the approved Work Plan, six exploratory borings were advanced to depths of approximately 30 feet (Cornerstone 2014b). Three borings were drilled in the parking lot at 579 E. Santa Clara Street (EB-8, EB-9, and EB-10), and three borings were drilled within the parking lot at 601 E. Santa Clara Street (EB-11, EB-12, and EB-13). Four discrete soil samples and one ground water grab sample were collected from each boring and analyzed for chromium, lead, nickel, zinc, TPHd, TPHo, TPHg, and VOCs. The analytical results were presented to DEH in a Soil and Ground Water Investigation Report dated December 4, 2014. The results are also summarized below. The soil analytical results are summarized below: The detected concentrations of cadmium, chromium, lead, nickel, and zinc were below their respective residential screening criteria and/or within their published background ranges. TPHd was detected above its commercial ESL in the 10 to 10\% foot sample collected from EB-13. The remaining TPHd detections were below its residential ESL. Ethylbenzene, 1,2,4-trimethylbenzene, and naphthalene were detected above their respective commercial ESLs in the 10 to 10\% foot samples collected from borings EB-12 and EB-13. Naphthalene was detected above its commercial RSL in the 10 to 10\% foot sample collected from EB-13 and above its residential (but below its commercial) RSL in the 10 to 10\% foot sample collected from EB-12. All other VOC detected were below their respective residential screening criteria. TPHg was detected above its commercial ESL in the samples collected from EB-11 (11 to 11\% feet), EB-12 (10 to 10\% feet) and EB-12 (10 to 10\% feet); and above its residential ESL but below the commercial ESL in

MAP FINDINGS

**PARKING LOT - 601 E SANTA CLARA (Continued)**

**S110819240**

the approximately 13\% to 14 foot sample collected from EB-10. The remaining concentrations of TPHg detected were below the residential ESL. The ground water analytical results are summarized below: The detected concentrations of dissolved zinc were below its ground water ESL. Dissolved cadmium, chromium, lead, and nickel were not detected above their respective laboratory reporting limits. TPHd, TPHg and naphthalene were detected at concentrations above their respective ground water ESLs. In addition, benzene was detected above its MCL in the sample collected from MW-3. The detected concentrations of all other petroleum hydrocarbons and VOCs were below their respective ground water ESLs or MCLs. Based on these analytical data, Cornerstone concluded the following (Cornerstone, 2014): The contaminants of concern (COCs) in soil appear to be TPHg, naphthalene and to a lesser degree, ethylbenzene, 1,2,4-TMB, and TPHd. The greatest concentrations of these COCs were detected in soil samples collected between the approximate depths of 10 to 15 feet. This depth appears to represent the capillary fringe of the ground water table. Based on the analytical data, the remaining mass of residual contamination appears mainly present within the capillary fringe; this conclusion also is supported by the Organic Vapor Meter (OVM) data and the presence of discolored soil at depth. COC concentrations significantly decreased or were not detected in soil samples collected below this depth. The concentrations were also significantly less in the down-gradient direction (approximately northwest) and along the up-gradient border of the Site, indicating the lateral extent of residual soil impacts appears to be restricted to the Site. The ground water COCs appear to be TPHg, benzene, toluene, and naphthalene. The greatest concentrations of the COCs were reported in ground water samples collected from monitoring wells MW-1 and MW-3, which are presumed located down-gradient from the former fuel transfer systems. The contaminants of concern were not detected in the ground water grab samples collected from the borings located near the Sites down-gradient boundary (borings EB-10 and EB-11) or in the ground water grab samples collected from borings located in the cross-gradient direction, indicating that the extent of ground water impact appears limited to the Site.

Click here to access the California GeoTracker records for this facility:

**Contact:**

Global Id:	T10000002983
Contact Type:	Local Agency Caseworker
Contact Name:	AARON COSTA
Organization Name:	SANTA CLARA COUNTY LOP
Address:	1555 Berger Drive, Suite 300
City:	SAN JOSE
Email:	aaron.costa@cep.sccgov.org
Phone Number:	4089181954
Global Id:	T10000002983
Contact Type:	Regional Board Caseworker
Contact Name:	Regional Water Board
Organization Name:	SAN FRANCISCO BAY RWQCB (REGION 2)
Address:	1515 CLAY ST SUITE 1400
City:	OAKLAND
Email:	Not reported
Phone Number:	Not reported

Map ID  
Direction  
Distance  
Elevation

MAP FINDINGS

Site

Database(s)

EDR ID Number  
EPA ID Number

**PARKING LOT - 601 E SANTA CLARA (Continued)**

**S110819240**

Status History:

Global Id: T10000002983  
Status: Open - Case Begin Date  
Status Date: 01/15/2010

Global Id: T10000002983  
Status: Open - Site Assessment  
Status Date: 04/15/2011

Global Id: T10000002983  
Status: Open - Verification Monitoring  
Status Date: 12/10/2014

Global Id: T10000002983  
Status: Open - Eligible for Closure  
Status Date: 09/14/2015

Global Id: T10000002983  
Status: Completed - Case Closed  
Status Date: 04/06/2016

Regulatory Activities:

Global Id: T10000002983  
Action Type: ENFORCEMENT  
Date: 12/27/2012  
Action: Staff Letter

Global Id: T10000002983  
Action Type: ENFORCEMENT  
Date: 09/07/2012  
Action: Staff Letter

Global Id: T10000002983  
Action Type: Other  
Date: 01/15/2010  
Action: Leak Discovery

Global Id: T10000002983  
Action Type: RESPONSE  
Date: 03/30/2012  
Action: Preliminary Site Assessment Report

Global Id: T10000002983  
Action Type: RESPONSE  
Date: 02/18/2014  
Action: Correspondence

Global Id: T10000002983  
Action Type: RESPONSE  
Date: 11/10/1999  
Action: Other Report / Document

Global Id: T10000002983  
Action Type: RESPONSE  
Date: 12/22/2009  
Action: Other Report / Document

Map ID  
Direction  
Distance  
Elevation

MAP FINDINGS

Site

Database(s)

EDR ID Number  
EPA ID Number

**PARKING LOT - 601 E SANTA CLARA (Continued)**

**S110819240**

Global Id:	T10000002983
Action Type:	RESPONSE
Date:	05/04/2012
Action:	Soil and Water Investigation Workplan
Global Id:	T10000002983
Action Type:	ENFORCEMENT
Date:	08/20/2015
Action:	Staff Letter
Global Id:	T10000002983
Action Type:	RESPONSE
Date:	10/30/2012
Action:	Monitoring Report - Quarterly
Global Id:	T10000002983
Action Type:	RESPONSE
Date:	08/20/2012
Action:	Well Installation Report - Regulator Responded
Global Id:	T10000002983
Action Type:	RESPONSE
Date:	10/26/2012
Action:	Soil and Water Investigation Workplan - Regulator Responded
Global Id:	T10000002983
Action Type:	ENFORCEMENT
Date:	04/18/2011
Action:	Notice of Responsibility
Global Id:	T10000002983
Action Type:	ENFORCEMENT
Date:	04/29/2015
Action:	Staff Letter
Global Id:	T10000002983
Action Type:	ENFORCEMENT
Date:	05/13/2011
Action:	Staff Letter
Global Id:	T10000002983
Action Type:	ENFORCEMENT
Date:	02/18/2014
Action:	Notice to Comply
Global Id:	T10000002983
Action Type:	ENFORCEMENT
Date:	08/28/2014
Action:	Staff Letter
Global Id:	T10000002983
Action Type:	Other
Date:	04/08/2011
Action:	Leak Reported
Global Id:	T10000002983
Action Type:	RESPONSE

Map ID  
Direction  
Distance  
Elevation

MAP FINDINGS

Site

Database(s)

EDR ID Number  
EPA ID Number

**PARKING LOT - 601 E SANTA CLARA (Continued)**

**S110819240**

Date: 07/30/2015  
Action: Request for Closure - Regulator Responded

Global Id: T10000002983  
Action Type: ENFORCEMENT  
Date: 09/27/2011  
Action: Staff Letter

Global Id: T10000002983  
Action Type: ENFORCEMENT  
Date: 02/11/2016  
Action: Staff Letter

Global Id: T10000002983  
Action Type: RESPONSE  
Date: 04/04/2014  
Action: Correspondence

Global Id: T10000002983  
Action Type: RESPONSE  
Date: 12/19/2014  
Action: Site Assessment Report

Global Id: T10000002983  
Action Type: RESPONSE  
Date: 10/30/2014  
Action: Monitoring Report - Quarterly

Global Id: T10000002983  
Action Type: RESPONSE  
Date: 07/30/2015  
Action: Monitoring Report - Quarterly

Global Id: T10000002983  
Action Type: ENFORCEMENT  
Date: 04/06/2016  
Action: Closure/No Further Action Letter

Global Id: T10000002983  
Action Type: ENFORCEMENT  
Date: 12/02/2015  
Action: Staff Letter

Global Id: T10000002983  
Action Type: ENFORCEMENT  
Date: 10/01/2015  
Action: Notification - Public Participation Document

Global Id: T10000002983  
Action Type: RESPONSE  
Date: 04/30/2015  
Action: Monitoring Report - Quarterly

Global Id: T10000002983  
Action Type: ENFORCEMENT  
Date: 11/18/2011  
Action: Staff Letter

Map ID  
Direction  
Distance  
Elevation

MAP FINDINGS

Site

Database(s)

EDR ID Number  
EPA ID Number

**PARKING LOT - 601 E SANTA CLARA (Continued)**

**S110819240**

Global Id:	T10000002983
Action Type:	RESPONSE
Date:	01/30/2015
Action:	Monitoring Report - Quarterly
Global Id:	T10000002983
Action Type:	RESPONSE
Date:	07/30/2015
Action:	Other Report / Document
Global Id:	T10000002983
Action Type:	RESPONSE
Date:	10/02/2015
Action:	Correspondence
Global Id:	T10000002983
Action Type:	ENFORCEMENT
Date:	03/15/2012
Action:	Staff Letter
Global Id:	T10000002983
Action Type:	RESPONSE
Date:	10/02/2015
Action:	Correspondence
Global Id:	T10000002983
Action Type:	RESPONSE
Date:	05/06/2016
Action:	Well Destruction Report
Global Id:	T10000002983
Action Type:	ENFORCEMENT
Date:	04/19/2012
Action:	Staff Letter
Global Id:	T10000002983
Action Type:	RESPONSE
Date:	01/31/2012
Action:	Preliminary Site Assessment Workplan
Global Id:	T10000002983
Action Type:	RESPONSE
Date:	04/20/2009
Action:	Correspondence
Global Id:	T10000002983
Action Type:	RESPONSE
Date:	11/04/2011
Action:	Other Workplan
Global Id:	T10000002983
Action Type:	RESPONSE
Date:	04/16/2012
Action:	Other Workplan
Global Id:	T10000002983
Action Type:	RESPONSE



Map ID  
Direction  
Distance  
Elevation

MAP FINDINGS

Site

Database(s)

EDR ID Number  
EPA ID Number

**PARKING LOT - 601 E SANTA CLARA (Continued)**

**S110819240**

Date: 07/27/2012  
Action: Well Installation Report

Global Id: T10000002983  
Action Type: RESPONSE  
Date: 01/15/2010  
Action: Soil and Water Investigation Report

Global Id: T10000002983  
Action Type: RESPONSE  
Date: 03/13/2012  
Action: Soil and Water Investigation Report

Global Id: T10000002983  
Action Type: RESPONSE  
Date: 03/13/2012  
Action: Soil and Water Investigation Report

**LUST SANTA CLARA:**

Region: SANTA CLARA  
SCVWD ID: 07S1E08A02F  
Date Closed: Not reported  
EDR Link ID: 07S1E08A02F

**A13**

**< 1/8  
1 ft.**

**675 EAST SANTA CLARA ST SAN JOSE HOSPITAL  
SAN JOSE, CA**

**CHMIRS S105639858  
N/A**

**Site 7 of 20 in cluster A**

**Relative:  
Higher**

**Actual:  
87 ft.**

CHMIRS:  
OES Incident Number: 08917  
OES notification: Not reported  
OES Date: 6/30/1995  
OES Time: 09:12:56 AM  
**Date Completed: Not reported**  
Property Use: Not reported  
Agency Id Number: Not reported  
Agency Incident Number: Not reported  
Time Notified: Not reported  
Time Completed: Not reported  
Surrounding Area: Not reported  
Estimated Temperature: Not reported  
Property Management: Not reported  
More Than Two Substances Involved?: Not reported  
Resp Agncy Personel # Of Decontaminated: Not reported  
Responding Agency Personel # Of Injuries: Not reported  
Responding Agency Personel # Of Fatalities: Not reported  
Others Number Of Decontaminated: Not reported  
Others Number Of Injuries: Not reported  
Others Number Of Fatalities: Not reported  
Vehicle Make/year: Not reported  
Vehicle License Number: Not reported  
Vehicle State: Not reported  
Vehicle Id Number: Not reported  
CA DOT PUC/ICC Number: Not reported

Map ID  
 Direction  
 Distance  
 Elevation

MAP FINDINGS

Site

Database(s)

EDR ID Number  
 EPA ID Number

(Continued)

S105639858

Company Name:	Not reported
Reporting Officer Name/ID:	Not reported
Report Date:	Not reported
Facility Telephone:	Not reported
Waterway Involved:	YES
Waterway:	Not reported
Spill Site:	Not reported
Cleanup By:	pg&e
Containment:	Not reported
What Happened:	Not reported
Type:	PETROLEUM
Measure:	Not reported
Other:	Not reported
Date/Time:	Not reported
Year:	1995
Agency:	pg&e
Incident Date:	1700 27JUN95
Admin Agency:	Not reported
Amount:	1/2 gal
Contained:	NO
Site Type:	OTHER
E Date:	Not reported
Substance:	non pcb mineral oil
Unknown:	Not reported
Substance #2:	Not reported
Substance #3:	Not reported
Evacuations:	NO
Number of Injuries:	NO
Number of Fatalities:	NO
#1 Pipeline:	Not reported
#2 Pipeline:	Not reported
#3 Pipeline:	Not reported
#1 Vessel >= 300 Tons:	Not reported
#2 Vessel >= 300 Tons:	Not reported
#3 Vessel >= 300 Tons:	Not reported
Evacs:	Not reported
Injuries:	Not reported
Fatals:	Not reported
Comments:	Not reported
Description:	a pad mounted transformer leaked oil in conduit which leaked onto ground in electric room.

A14  
 < 1/8  
 1 ft.

**CLEVELAND WRECKING INC**  
**675 E SANTA CLARA ST**  
**SAN JOSE, CA 95112**

**HAZNET S112985754**  
**N/A**

**Site 8 of 20 in cluster A**

**Relative:  
 Higher**

HAZNET:  
 envid: S112985754  
 Year: 2011  
 GEPAID: CAC002666065  
 Contact: JAUN NAVARETTE  
 Telephone: 5105682626  
 Mailing Name: Not reported  
 Mailing Address: 675 E SANTA CLARA ST  
 Mailing City,St,Zip: SAN JOSE, CA 95112  
 Gen County: Not reported

**Actual:  
 87 ft.**

Map ID  
Direction  
Distance  
Elevation

MAP FINDINGS

Site

Database(s)

EDR ID Number  
EPA ID Number

**CLEVELAND WRECKING INC (Continued)**

**S112985754**

TSD EPA ID: CAD982444481  
TSD County: Not reported  
Waste Category: Unspecified oil-containing waste  
Disposal Method: Storage, Bulking, And/Or Transfer Off Site--No Treatment/Reovery (H010-H129) Or (H131-H135)  
Tons: 0.6255  
Cat Decode: Not reported  
Method Decode: Not reported  
Facility County: Santa Clara

**A15**

**SAN JOSE MEDICAL CTR  
675 E SANTA CLARA ST  
SAN JOSE, CA 95112**

**RCRA-SQG**

**1000905338  
CA0000492579**

**< 1/8  
1 ft.**

**Site 9 of 20 in cluster A**

**Relative:  
Higher**

RCRA-SQG:

Date form received by agency: 07/29/1994  
Facility name: SAN JOSE MEDICAL CTR  
Facility address: 675 E SANTA CLARA ST  
SAN JOSE, CA 95112

**Actual:  
87 ft.**

EPA ID: CA0000492579  
Mailing address: E SANTA CLARA ST  
SAN JOSE, CA 95112  
Contact: CURT ZINGMOND  
Contact address: 675 E SANTA CLARA ST  
SAN JOSE, CA 95112

Contact country: US  
Contact telephone: (408) 977-4473  
Contact email: Not reported  
EPA Region: 09  
Classification: Small Small Quantity Generator  
Description: Handler: generates more than 100 and less than 1000 kg of hazardous waste during any calendar month and accumulates less than 6000 kg of hazardous waste at any time; or generates 100 kg or less of hazardous waste during any calendar month, and accumulates more than 1000 kg of hazardous waste at any time

Owner/Operator Summary:

Owner/operator name: GOOD SAMARITAN HEALTH SYSTEM  
Owner/operator address: 532 RACE ST  
SAN JOSE, CA 95126  
Owner/operator country: Not reported  
Owner/operator telephone: (408) 280-5660  
Legal status: Private  
Owner/Operator Type: Owner  
Owner/Op start date: Not reported  
Owner/Op end date: Not reported

Handler Activities Summary:

U.S. importer of hazardous waste: No  
Mixed waste (haz. and radioactive): No  
Recycler of hazardous waste: No  
Transporter of hazardous waste: No  
Treater, storer or disposer of HW: No  
Underground injection activity: No  
On-site burner exemption: No

Map ID  
Direction  
Distance  
Elevation

MAP FINDINGS

Site

Database(s)

EDR ID Number  
EPA ID Number

**SAN JOSE MEDICAL CTR (Continued)**

**1000905338**

Furnace exemption: No  
Used oil fuel burner: No  
Used oil processor: No  
Used oil refiner: No  
Used oil fuel marketer to burner: No  
Used oil Specification marketer: No  
Used oil transfer facility: No  
Used oil transporter: No

Violation Status: No violations found

**A16**

**SAN JOSE MEDICAL CENTER  
675 E SANTA CLARA ST  
SAN JOSE, CA 95112**

**HAZNET S112836016  
N/A**

< 1/8  
1 ft.

**Site 10 of 20 in cluster A**

**Relative:  
Higher**

**HAZNET:**

envid: S112836016  
Year: 2006  
GEPID: CA0000492579  
Contact: LINDA GOW/PROPERTY MANAGER  
Telephone: 5103521700  
Mailing Name: Not reported  
Mailing Address: PO BOX 1640  
Mailing City,St,Zip: SAN JOSE, CA 951091640  
Gen County: Not reported  
TSD EPA ID: AZ0000337360  
TSD County: Not reported  
Waste Category: Polychlorinated biphenyls and material containing PCBs  
Disposal Method: Not reported  
Tons: 0.16  
Cat Decode: Not reported  
Method Decode: Not reported  
Facility County: Santa Clara

**Actual:  
87 ft.**

envid: S112836016  
Year: 2006  
GEPID: CA0000492579  
Contact: LINDA GOW/PROPERTY MANAGER  
Telephone: 5103521700  
Mailing Name: Not reported  
Mailing Address: PO BOX 1640  
Mailing City,St,Zip: SAN JOSE, CA 951091640  
Gen County: Not reported  
TSD EPA ID: CAD009466392  
TSD County: Not reported  
Waste Category: Other empty containers 30 gallons or more  
Disposal Method: Recycler  
Tons: 12  
Cat Decode: Not reported  
Method Decode: Not reported  
Facility County: Santa Clara

envid: S112836016  
Year: 2006  
GEPID: CA0000492579  
Contact: LINDA GOW/PROPERTY MANAGER  
Telephone: 5103521700

Map ID  
Direction  
Distance  
Elevation

MAP FINDINGS

Site

Database(s)

EDR ID Number  
EPA ID Number

**SAN JOSE MEDICAL CENTER (Continued)**

**S112836016**

Mailing Name: Not reported  
Mailing Address: PO BOX 1640  
Mailing City,St,Zip: SAN JOSE, CA 951091640  
Gen County: Not reported  
TSD EPA ID: CAD028409019  
TSD County: Not reported  
Waste Category: Other inorganic solid waste  
Disposal Method: Storage, Bulking, And/Or Transfer Off Site--No Treatment/Reovery  
(H010-H129) Or (H131-H135)  
Tons: 0.03  
Cat Decode: Not reported  
Method Decode: Not reported  
Facility County: Santa Clara

envid: S112836016  
Year: 2006  
GEPaid: CA0000492579  
Contact: LINDA GOW/PROPERTY MANAGER  
Telephone: 5103521700  
Mailing Name: Not reported  
Mailing Address: PO BOX 1640  
Mailing City,St,Zip: SAN JOSE, CA 951091640  
Gen County: Not reported  
TSD EPA ID: CAD028409019  
TSD County: Not reported  
Waste Category: Waste oil and mixed oil  
Disposal Method: Fuel Blending Prior To Energy Recovery At Another Site  
Tons: 0.2  
Cat Decode: Not reported  
Method Decode: Not reported  
Facility County: Santa Clara

envid: S112836016  
Year: 2006  
GEPaid: CA0000492579  
Contact: LINDA GOW/PROPERTY MANAGER  
Telephone: 5103521700  
Mailing Name: Not reported  
Mailing Address: PO BOX 1640  
Mailing City,St,Zip: SAN JOSE, CA 951091640  
Gen County: Not reported  
TSD EPA ID: CAD028409019  
TSD County: Not reported  
Waste Category: Tank bottom waste  
Disposal Method: Fuel Blending Prior To Energy Recovery At Another Site  
Tons: 0.31  
Cat Decode: Not reported  
Method Decode: Not reported  
Facility County: Santa Clara

[Click this hyperlink](#) while viewing on your computer to access  
143 additional CA\_HAZNET: record(s) in the EDR Site Report.

MAP FINDINGS

Map ID  
Direction  
Distance  
Elevation

Site

Database(s)

EDR ID Number  
EPA ID Number

**A17**      **SAN JOSE MEDICAL CENTER**      **FINDS**      **1016187264**  
**675 EAST SANTA CLARA STREET**      **ECHO**      **N/A**  
**< 1/8**      **SAN JOSE, CA 95112**  
**1 ft.**

**Site 11 of 20 in cluster A**

**Relative:**  
**Higher**

FINDS:

**Actual:**  
**87 ft.**

Registry ID:                      110002618793

Environmental Interest/Information System

California Hazardous Waste Tracking System - Datamart (HWTS-DATAMART) provides California with information on hazardous waste shipments for generators, transporters, and treatment, storage, and disposal facilities.

RCRAInfo is a national information system that supports the Resource Conservation and Recovery Act (RCRA) program through the tracking of events and activities related to facilities that generate, transport, and treat, store, or dispose of hazardous waste. RCRAInfo allows RCRA program staff to track the notification, permit, compliance, and corrective action activities required under RCRA.

HAZARDOUS AIR POLLUTANT MAJOR

STATE MASTER

ECHO:

Envid:                              1016187264  
 Registry ID:                      110002618793  
 DFR URL:                         [http://echo.epa.gov/detailed\\_facility\\_report?fid=110002618793](http://echo.epa.gov/detailed_facility_report?fid=110002618793)

**A18**      **SAN JOSE MEDICAL CENTER**      **RGA LUST**      **S114681537**  
**675 SANTA CLARA**      **N/A**  
**< 1/8**      **SAN JOSE, CA**  
**1 ft.**

**Site 12 of 20 in cluster A**

**Relative:**  
**Higher**

RGA LUST:

2008    SAN JOSE MEDICAL CENTER    675 SANTA CLARA  
 2007    SAN JOSE MEDICAL CENTER    675 SANTA CLARA

**Actual:**  
**87 ft.**

**A19**      **SAN JOSE MEDICAL CENTER**      **RGA LUST**      **S114681536**  
**675 SANTA CLARA ST.**      **N/A**  
**< 1/8**      **SAN JOSE, CA**  
**1 ft.**

**Site 13 of 20 in cluster A**

**Relative:**  
**Higher**

RGA LUST:

2010    SAN JOSE MEDICAL CENTER    675 SANTA CLARA ST.  
 2009    SAN JOSE MEDICAL CENTER    675 SANTA CLARA ST.

**Actual:**  
**87 ft.**

Map ID  
Direction  
Distance  
Elevation

MAP FINDINGS

Site

Database(s)

EDR ID Number  
EPA ID Number

**A20**  
**SAN JOSE MEDICAL CENTER**  
**675 E. SANTA CLARA ST.**  
**SAN JOSE, CA**

**RGA LUST** **S114681535**  
**N/A**

< 1/8  
1 ft.

Site 14 of 20 in cluster A

Relative:  
Higher

RGA LUST:

2012 SAN JOSE MEDICAL CENTER 675 E. SANTA CLARA ST.  
2011 SAN JOSE MEDICAL CENTER 675 E. SANTA CLARA ST.

Actual:  
87 ft.

**A21**  
**COUNTY OF SANTA CLARA CAPITAL PROGRAMS DIVISION**  
**675 E SANTA CLARA ST**  
**SAN JOSE, CA 95112**

**HAZNET** **S112985372**  
**N/A**

< 1/8  
1 ft.

Site 15 of 20 in cluster A

Relative:  
Higher

HAZNET:

envid: S112985372  
Year: 2011  
GEPaid: CAC002665569  
Contact: RON JOHNSON  
Telephone: 4089934630  
Mailing Name: Not reported  
Mailing Address: 2310 N 1ST ST FL 2  
Mailing City,St,Zip: SAN JOSE, CA 951311040  
Gen County: Not reported  
TSD EPA ID: CAD980884183  
TSD County: Not reported  
Waste Category: Unspecified oil-containing waste  
Disposal Method: Storage, Bulking, And/Or Transfer Off Site--No Treatment/Reovery  
(H010-H129) Or (H131-H135)  
Tons: 0.6255  
Cat Decode: Not reported  
Method Decode: Not reported  
Facility County: Santa Clara

Actual:  
87 ft.

**B22**  
**THIRTEENTH & SANTA CLARA UNION SERVICE**  
**579 E SANTA CLARA ST**  
**SAN JOSE, CA**

**EDR Hist Auto** **1009002562**  
**N/A**

< 1/8  
1 ft.

Site 6 of 16 in cluster B

Relative:  
Lower

EDR Historical Auto Stations:

Name: FALER LOUIS  
Year: 1950  
Type: GASOLINE STATIONS

Actual:  
84 ft.

Name: CHUCK S UNION SERVICE  
Year: 1960  
Type: GASOLINE STATIONS

Name: THIRTEENTH & SANTA CLARA UNION SERVICE  
Year: 1966  
Type: GASOLINE STATIONS

Name: BOB S UNION SERVICE  
Year: 1970  
Type: GASOLINE STATIONS

MAP FINDINGS

Map ID  
Direction  
Distance  
Elevation

Site

Database(s)

EDR ID Number  
EPA ID Number

**B23** **PARKING LOT**  
**579 E. SANTA CLARA STREET**  
**< 1/8** **SAN JOSE, CA**  
**1 ft.**

**RGA LUST** **S114667290**  
**N/A**

**Site 7 of 16 in cluster B**

**Relative:** RGA LUST:  
**Lower** 2011 PARKING LOT 579 E. SANTA CLARA STREET

**Actual:**  
**84 ft.**

**B24** **PARKING LOT - 579 E SANTA CLARA**  
**579 E. SANTA CLARA STREET**  
**< 1/8** **SAN JOSE, CA 95112**  
**1 ft.**

**LUST** **S110819239**  
**N/A**

**Site 8 of 16 in cluster B**

**Relative:** LUST:  
**Lower** Region: STATE  
Global Id: T10000002982  
**Actual:** Latitude: 37.3420825729487  
**84 ft.** Longitude: -121.878654956818  
Case Type: LUST Cleanup Site  
Status: Completed - Case Closed  
Status Date: 04/06/2016  
Lead Agency: SANTA CLARA COUNTY LOP  
Case Worker: AC  
Local Agency: SANTA CLARA COUNTY LOP  
RB Case Number: 14-820  
LOC Case Number: 07S1E08A03f  
File Location: All Files are on GeoTracker or in the Local Agency Database  
Potential Media Affect: Other Groundwater (uses other than drinking water)  
Potential Contaminants of Concern: Gasoline  
Site History:

The site consists of a parking lot located north of East Santa Clara Street on the west of North 13th Street. The County of Santa Clara owns and maintains the parcel. According to documents previously reviewed, a service station occupied the site from approximately 1950 to 1981. Previous investigations identified soil and ground water impacts beneath these properties. Based on these investigations, the parcel was identified as a Leaking Underground Fuel Tank (LUFT) case. The site lies adjacent to 601 East Santa Clara Street, which was also a former service station and was identified as a LUFT case (Global ID T10000002983). Although these cases are identified separately, they were both investigated and monitored simultaneously as the impacted ground water from both sites appear to be commingled. A summary of the investigations and monitoring for both sites is presented below. In 2009, IHI Environmental performed a subsurface investigation at the two parcels by collecting soil and ground water samples, and by performing an electromagnetic survey. The results from this investigation are summarized below (IHI Environmental, 2010): 579 E. Santa Clara Street Two borings were advanced in December 2009 (BH-7 and BH-11). Soil samples reportedly collected at approximate depths of 12\% to 14\% feet contained total petroleum hydrocarbons as gasoline (TPHg) up to 484 milligrams per kilogram (mg/kg), which is above the ESL of 100 mg/kg for residential use. TPHg was detected at concentrations above its ground water ESL (100 micrograms per liter [a%g/L]) in the ground water grab samples collected from BH-7 (282 a%g/L) and BH-11 (208 a%g/L). Naphthalene was detected above its ESL (6.1 a%g/L) in the ground water grab sample collected from BH-7 (45.8 a%g/L). 601 E. Santa Clara Street Two borings were advanced in December 2009 (BH-5 and BH-6). TPHg (128 mg/kg) reportedly was detected above its residential ESL (100 mg/kg) in the sample



MAP FINDINGS

**PARKING LOT - 579 E SANTA CLARA (Continued)**

**S110819239**

collected at an approximate depth of 14 feet from boring BH-6. TPHg reportedly was detected above its ground water ESL (a%g/L) in the grab sample collected from BH-6 (107 a%g/L). In May 2011, DEH issued a letter requiring further investigation to define the extent of soil contamination and to further evaluate ground water quality. In November 2011, a geophysical survey (JR Associates) was performed to further evaluate if the anomalies appear to be indicative of an underground storage tank. The magnetic data was collected in open accessible areas in approximately an 80 foot by 80 foot area of the southeast corner of the parking lot. Data was collected on approximately 10-foot centers along lines spaced approximately 10 feet apart. Magnetic methods locate ferrous objects from the anomalies they produce in the earth's magnetic field. Two areas (Figure 2), previously reported in 2009 as magnetic anomalies along the southern (Area 1) and eastern (Area 2) portions of the parking lot at 579 E. Santa Clara Street, were confirmed by the surveyor as likely locations of buried concrete pads. Each area was defined by straight cracks in the asphalt that formed rectangles around each area. According to the surveyor, cracking suggests that both areas have concrete pads beneath the asphalt. Area 1 was reported to have detections of metal consistent with wire mesh reinforcement. It was reportedly unclear whether the pad area beneath Area 2 was reinforced. Radar indicated two short sections of pipe near Area 2. An anomaly indicative of buried metal was observed north of Area 1. The geophysicist reported that the anomalies may be caused by demolition debris, such as sections of old foundation or abandoned water pipe. However, for additional information on the contents of the debris, excavating/potholing this anomaly was recommended by the geophysicist. In December 2011 and February 2012, a Soil and Ground Water Quality Evaluation was performed to further evaluate subsurface conditions. Seven exploratory borings were drilled to approximate depths of 22 to 32 feet with three of these borings advanced in the parking lot at 601 E. Santa Clara Street (EB-1, EB-2, EB-3), and four of the borings advanced within the parking lot at 579 E. Santa Clara Street (EB-4, EB-5, EB-6, EB-7). The subsurface materials consisted of clay with sand and gravel with artificial fill to a depth of 11 feet. To evaluate the quality of the on-Site soil, four soil samples and one ground water grab sample were collected from each boring during the December 2011 and February 2012 evaluation. Results of this evaluation were included in the Soil and Ground Water Quality Evaluation Report (Cornerstone, 2012), and are summarized below: Laboratory analyses of soil samples did not detect TPHo, cadmium, chromium, lead, zinc, benzene, toluene, ethylbenzene, xylenes, methyl tert-butyl ether (MTBE), or volatile organic compounds (VOCs) above their respective ESLs. Concentrations of TPHg, diesel range petroleum hydrocarbons (TPHd), and naphthalene were reported above their respective ESLs in borings EB-2 through EB-7. Concentrations exceeded ESLs in soil samples collected from depths of approximately 9\% and 15 feet. These constituents were either not detected or were detected at significantly lower concentrations in soil samples collected from depths of approximately 16 to 20 feet. Laboratory analyses of ground water grab samples did not detect chromium, lead, and MTBE above laboratory reporting limits. Reported concentrations of zinc, benzene, toluene, and xylenes did not exceed their respective ESLs or MCLs. TPHg was reported from ground water samples collected from EB-2, EB-5, EB-6, and EB-7 at concentrations ranging from 620 a%g/L (EB-7) to 3,500 a%g/L (EB-6); its ESL is 100 a%g/L. TPHd was reported

**PARKING LOT - 579 E SANTA CLARA (Continued)**

**S110819239**

from ground water samples collected from EB-6 and EB-7 at concentrations of 120 a%g/L and 410 a%g/L, respectively; its ESL is 100 a%g/L. Concentrations of TPHg and TPHd were noted by the laboratory as having chromatograms that were not matching a typical pattern, and the laboratory suggested that the pattern more closely represented aged gasoline. Oil range petroleum hydrocarbons (TPHo) were reported from ground water samples collected from EB-5 and EB-6 at concentrations of 210 a%g/L and 200 a%g/L, respectively; its ESL is 100 a%g/L. Naphthalene was reported from ground water samples collected from EB-2, EB-5, and EB-6 at concentrations of 19 a%g/L, 35 a%g/L, and 53 a%g/L, respectively, which exceeded its ESL (6.1 a%g/L). Based on the findings of the December 2011 and February 2012 sampling event, Cornerstone recommended the installation of three ground water monitoring wells to monitor the ground water quality and gradient for a period of four quarters. In May 2012, Cornerstone installed three ground water monitoring wells to depths of approximately 15 feet. Depth-to-water measurements and samples were subsequently collected in May 2012. Results from this sampling event are summarized below: The shallow ground water flow direction beneath the Site was towards the north (N3E) at an approximate gradient of 0.003 feet/foot. TPHo, cadmium, lead, and zinc, MTBE, 1,2-dibromoethane (EDB), 1,2-dichloroethane (EDC), tert-amyl methyl ether (TAME), ethyl tert-butyl ether (ETBE), diisopropyl ether (DIPE), and tert-butyl alcohol (TBA) were not detected in the three ground water samples. TPHg was detected in the three ground water samples at concentrations between 770 "g/L (MW-2) and 7,400 "g/L (MW-3). The ESL for TPHg is 100 "g/L. TPHd was detected in the three ground water samples at concentrations between 190 "g/L (MW-2) and 2,000 "g/L (MW-3). The ESL for TPHd is 100 "g/L. Napthalene was detected in 2 of 3 ground water samples at concentrations of 98 "g/L (MW-1) and 750 "g/L (MW-3). The ESL for naphthalene is 6.1 "g/L. On September 7, 2012, DEH issued a letter requesting a work plan for an additional soil and ground water quality investigation to further delineate the subsurface impacts. DEH subsequently sent additional letters requesting this work plan on December 27, 2012 and February 18, 2014. Soil and Groundwater Quality Evaluation, September 2014 On August 15, 2014, Cornerstone submitted the Work Plan (Cornerstone, 2014a) as requested by DEH in 2012 and 2014 that was subsequently approved by DEH in a letter dated April 28, 2014. Per the approved Work Plan, six exploratory borings were advanced to depths of approximately 30 feet (Cornerstone 2014b). Three borings were drilled in the parking lot at 579 E. Santa Clara Street (EB-8, EB-9, and EB-10), and three borings were drilled within the parking lot at 601 E. Santa Clara Street (EB-11, EB-12, and EB-13). Four discrete soil samples and one ground water grab sample were collected from each boring and analyzed for chromium, lead, nickel, zinc, TPHd, TPHo, TPHg, and VOCs. The analytical results were presented to DEH in a Soil and Ground Water Investigation Report dated December 4, 2014. The results are also summarized below. The soil analytical results are summarized below: The detected concentrations of cadmium, chromium, lead, nickel, and zinc were below their respective residential screening criteria and/or within their published background ranges. TPHd was detected above its commercial ESL in the 10 to 10\% foot sample collected from EB-13. The remaining TPHd detections were below its residential ESL. Ethylbenzene, 1,2,4-trimethylbenzene, and naphthalene were detected above their respective commercial ESLs in the 10 to 10\% foot samples collected

Map ID  
Direction  
Distance  
Elevation

MAP FINDINGS

Site

Database(s)

EDR ID Number  
EPA ID Number

**PARKING LOT - 579 E SANTA CLARA (Continued)**

**S110819239**

from borings EB-12 and EB-13. Naphthalene was detected above its commercial RSL in the 10 to 10\% foot sample collected from EB-13 and above its residential (but below its commercial) RSL in the 10 to 10\% foot sample collected from EB-12. All other VOC detected were below their respective residential screening criteria. TPHg was detected above its commercial ESL in the samples collected from EB-11 (11 to 11\% feet), EB-12 (10 to 10\% feet) and EB-12 (10 to 10\% feet); and above its residential ESL but below the commercial ESL in the approximately 13\% to 14 foot sample collected from EB-10. The remaining concentrations of TPHg detected were below the residential ESL. The ground water analytical results are summarized below: The detected concentrations of dissolved zinc were below its ground water ESL. Dissolved cadmium, chromium, lead, and nickel were not detected above their respective laboratory reporting limits. TPHd, TPHg and naphthalene were detected at concentrations above their respective ground water ESLs. In addition, benzene was detected above its MCL in the sample collected from MW-3. The detected concentrations of all other petroleum hydrocarbons and VOCs were below their respective ground water ESLs or MCLs. Based on these analytical data, Cornerstone concluded the following (Cornerstone, 2014): The contaminants of concern (COCs) in soil appear to be TPHg, naphthalene and to a lesser degree, ethylbenzene, 1,2,4-TMB, and TPHd. The greatest concentrations of these COCs were detected in soil samples collected between the approximate depths of 10 to 15 feet. This depth appears to represent the capillary fringe of the ground water table. Based on the analytical data, the remaining mass of residual contamination appears mainly present within the capillary fringe; this conclusion also is supported by the Organic Vapor Meter (OVM) data and the presence of discolored soil at depth. COC concentrations significantly decreased or were not detected in soil samples collected below this depth. The concentrations were also significantly less in the down-gradient direction (approximately northwest) and along the up-gradient border of the Site, indicating the lateral extent of residual soil impacts appears to be restricted to the Site. The ground water COCs appear to be TPHg, benzene, toluene, and naphthalene. The greatest concentrations of the COCs were reported in ground water samples collected from monitoring wells MW-1 and MW-3, which are presumed located down-gradient from the former fuel transfer systems. The contaminants of concern were not detected in the ground water grab samples collected from the borings located near the Sites down-gradient boundary (borings EB-10 and EB-11) or in the ground water grab samples collected from borings located in the cross-gradient direction, indicating that the extent of ground water impact appears limited to the Site.

[Click here to access the California GeoTracker records for this facility:](#)

Contact:

Global Id: T10000002982  
Contact Type: Local Agency Caseworker  
Contact Name: AARON COSTA  
Organization Name: SANTA CLARA COUNTY LOP  
Address: 1555 Berger Drive, Suite 300  
City: SAN JOSE  
Email: aaron.costa@cep.sccgov.org  
Phone Number: 4089181954

Global Id: T10000002982

Map ID  
Direction  
Distance  
Elevation

MAP FINDINGS

Site

Database(s)

EDR ID Number  
EPA ID Number

**PARKING LOT - 579 E SANTA CLARA (Continued)**

**S110819239**

Contact Type: Regional Board Caseworker  
Contact Name: Regional Water Board  
Organization Name: SAN FRANCISCO BAY RWQCB (REGION 2)  
Address: 1515 CLAY ST SUITE 1400  
City: OAKLAND  
Email: Not reported  
Phone Number: Not reported

Status History:

Global Id: T10000002982  
Status: Open - Case Begin Date  
Status Date: 01/15/2010

Global Id: T10000002982  
Status: Open - Site Assessment  
Status Date: 04/15/2011

Global Id: T10000002982  
Status: Open - Verification Monitoring  
Status Date: 12/10/2014

Global Id: T10000002982  
Status: Open - Eligible for Closure  
Status Date: 09/14/2015

Global Id: T10000002982  
Status: Completed - Case Closed  
Status Date: 04/06/2016

Regulatory Activities:

Global Id: T10000002982  
Action Type: ENFORCEMENT  
Date: 09/07/2012  
Action: Staff Letter

Global Id: T10000002982  
Action Type: ENFORCEMENT  
Date: 12/27/2012  
Action: Staff Letter

Global Id: T10000002982  
Action Type: Other  
Date: 01/15/2010  
Action: Leak Discovery

Global Id: T10000002982  
Action Type: RESPONSE  
Date: 03/30/2012  
Action: Preliminary Site Assessment Report

Global Id: T10000002982  
Action Type: RESPONSE  
Date: 10/02/2015  
Action: Correspondence

Global Id: T10000002982

Map ID  
Direction  
Distance  
Elevation

MAP FINDINGS

Site

Database(s)

EDR ID Number  
EPA ID Number

**PARKING LOT - 579 E SANTA CLARA (Continued)**

**S110819239**

Action Type:	RESPONSE
Date:	10/02/2015
Action:	Correspondence
Global Id:	T10000002982
Action Type:	RESPONSE
Date:	05/06/2016
Action:	Well Destruction Report
Global Id:	T10000002982
Action Type:	ENFORCEMENT
Date:	04/19/2012
Action:	Staff Letter
Global Id:	T10000002982
Action Type:	RESPONSE
Date:	05/04/2012
Action:	Soil and Water Investigation Workplan
Global Id:	T10000002982
Action Type:	RESPONSE
Date:	10/30/2012
Action:	Monitoring Report - Quarterly
Global Id:	T10000002982
Action Type:	RESPONSE
Date:	08/20/2012
Action:	Well Installation Report - Regulator Responded
Global Id:	T10000002982
Action Type:	RESPONSE
Date:	10/26/2012
Action:	Soil and Water Investigation Workplan - Regulator Responded
Global Id:	T10000002982
Action Type:	ENFORCEMENT
Date:	04/29/2015
Action:	Staff Letter
Global Id:	T10000002982
Action Type:	ENFORCEMENT
Date:	08/20/2015
Action:	Staff Letter
Global Id:	T10000002982
Action Type:	ENFORCEMENT
Date:	08/28/2014
Action:	Staff Letter
Global Id:	T10000002982
Action Type:	ENFORCEMENT
Date:	02/18/2014
Action:	Notice to Comply
Global Id:	T10000002982
Action Type:	Other
Date:	04/08/2011

Map ID  
Direction  
Distance  
Elevation

MAP FINDINGS

Site

Database(s)

EDR ID Number  
EPA ID Number

**PARKING LOT - 579 E SANTA CLARA (Continued)**

**S110819239**

Action: Leak Reported

Global Id: T10000002982  
Action Type: RESPONSE  
Date: 07/30/2015  
Action: Request for Closure - Regulator Responded

Global Id: T10000002982  
Action Type: ENFORCEMENT  
Date: 09/27/2011  
Action: Staff Letter

Global Id: T10000002982  
Action Type: ENFORCEMENT  
Date: 02/12/2016  
Action: Staff Letter

Global Id: T10000002982  
Action Type: RESPONSE  
Date: 04/04/2014  
Action: Correspondence

Global Id: T10000002982  
Action Type: ENFORCEMENT  
Date: 04/18/2011  
Action: Notice of Responsibility

Global Id: T10000002982  
Action Type: ENFORCEMENT  
Date: 05/13/2011  
Action: Staff Letter

Global Id: T10000002982  
Action Type: ENFORCEMENT  
Date: 10/01/2015  
Action: Notification - Public Participation Document

Global Id: T10000002982  
Action Type: ENFORCEMENT  
Date: 12/02/2015  
Action: Staff Letter

Global Id: T10000002982  
Action Type: ENFORCEMENT  
Date: 04/06/2016  
Action: Closure/No Further Action Letter

Global Id: T10000002982  
Action Type: RESPONSE  
Date: 04/30/2015  
Action: Monitoring Report - Quarterly

Global Id: T10000002982  
Action Type: ENFORCEMENT  
Date: 11/18/2011  
Action: Staff Letter

Map ID  
Direction  
Distance  
Elevation

MAP FINDINGS

Site

Database(s)

EDR ID Number  
EPA ID Number

**PARKING LOT - 579 E SANTA CLARA (Continued)**

**S110819239**

Global Id: T10000002982  
Action Type: RESPONSE  
Date: 12/19/2014  
Action: Site Assessment Report

Global Id: T10000002982  
Action Type: RESPONSE  
Date: 07/30/2015  
Action: Monitoring Report - Quarterly

Global Id: T10000002982  
Action Type: RESPONSE  
Date: 10/30/2014  
Action: Monitoring Report - Quarterly

Global Id: T10000002982  
Action Type: RESPONSE  
Date: 07/30/2015  
Action: Other Report / Document

Global Id: T10000002982  
Action Type: RESPONSE  
Date: 01/30/2015  
Action: Monitoring Report - Quarterly

Global Id: T10000002982  
Action Type: ENFORCEMENT  
Date: 03/15/2012  
Action: Staff Letter

Global Id: T10000002982  
Action Type: RESPONSE  
Date: 01/31/2012  
Action: Preliminary Site Assessment Workplan

**LUST SANTA CLARA:**

Region: SANTA CLARA  
SCVWD ID: 07S1E08A03F  
Date Closed: Not reported  
EDR Link ID: 07S1E08A03F

**C25**

**CURRELL & LINKE  
71 N 15TH ST  
SAN JOSE, CA**

**EDR Hist Auto 1009004092  
N/A**

**< 1/8  
1 ft.**

**Site 2 of 3 in cluster C**

**Relative:  
Higher**

EDR Historical Auto Stations:  
Name: CURRELL & LINKE  
Year: 1935  
Type: AUTOMOBILE REPAIRING

**Actual:  
86 ft.**

MAP FINDINGS

Map ID  
 Direction  
 Distance  
 Elevation

Site

Database(s)

EDR ID Number  
 EPA ID Number

**B26** **PARKING LOT - 597 E SANTA CLARA** **RGA LUST** **S114667274**  
**579 E. SANTA CLARA STREET** **N/A**  
**< 1/8** **SAN JOSE, CA**

Site 9 of 16 in cluster B

Relative: RGA LUST:  
 Lower 2012 PARKING LOT - 597 E SANTA CLARA 579 E. SANTA CLARA STREET

Actual:  
 84 ft.

**A27** **MILLS E C** **EDR Hist Auto** **1009003833**  
**26 N 14TH ST** **N/A**  
**< 1/8** **SAN JOSE, CA**

Site 16 of 20 in cluster A

Relative: EDR Historical Auto Stations:  
 Higher Name: MILLS E C  
 Year: 1935  
 Actual: Type: AUTOMOBILE REPAIRING  
 85 ft.

**D28** **GISH C E** **EDR Hist Auto** **1009002793**  
**701 E SANTA CLARA ST** **N/A**  
**< 1/8** **SAN JOSE, CA**  
**0.002 mi.**  
**10 ft.** **Site 1 of 5 in cluster D**

Relative: EDR Historical Auto Stations:  
 Higher Name: GISH C E  
 Year: 1950  
 Actual: Type: GASOLINE STATIONS  
 89 ft.  
 Name: DUGO S RICHFIELD SERVICE  
 Year: 1960  
 Type: GASOLINE STATIONS

**C29** **SAN JOSE HOSPITAL LAUNDRY** **EDR Hist Cleaner** **1009133283**  
**NNE** **94 N 15TH ST** **N/A**  
**< 1/8** **SAN JOSE, CA**  
**0.002 mi.**  
**12 ft.** **Site 3 of 3 in cluster C**

Relative: EDR Historical Cleaners:  
 Higher Name: SAN JOSE HOSPITAL LAUNDRY  
 Year: 1970  
 Actual: Type: LAUNDRIES  
 85 ft.



MAP FINDINGS

Map ID			EDR ID Number
Direction			EPA ID Number
Distance			
Elevation	Site	Database(s)	

---

<b>A30</b> <b>NW</b> < 1/8 0.003 mi. 17 ft.	<b>SOUTH BAY RESPIRATORY ASSOCIATES</b> <b>65 N 14TH ST</b> <b>SAN JOSE, CA 95112</b>  <b>Site 17 of 20 in cluster A</b>	<b>CUPA Listings</b>	<b>S100932507</b> <b>N/A</b>
---	--	----------------------	---------------------------------

<b>Relative:</b> <b>Lower</b>	CUPA SANTA CLARA: Region: SANTA CLARA PE#: 2202		
<b>Actual:</b> <b>84 ft.</b>	Program Description: GENERATES < 100 KG/YR Latitude: 37.343442 Longitude: -121.877881		

---

<b>D31</b> <b>ENE</b> < 1/8 0.005 mi. 25 ft.	<b>PAYLESS CLEANERS</b> <b>751 E SANTA CLARA ST</b> <b>SAN JOSE, CA</b>  <b>Site 2 of 5 in cluster D</b>	<b>EDR Hist Cleaner</b>	<b>1009131974</b> <b>N/A</b>
--	--	-------------------------	---------------------------------

<b>Relative:</b> <b>Higher</b>	EDR Historical Cleaners: Name: PAYLESS CLEANERS Year: 1966		
<b>Actual:</b> <b>92 ft.</b>	Type: CLEANERS AND DYERS  Name: PAYLESS CLEANERS Year: 1970 Type: CLEANERS AND DYERS		

---

<b>B32</b> <b>SSW</b> < 1/8 0.006 mi. 30 ft.	<b>BERNAL L E</b> <b>577 E SANTA CLARA ST</b> <b>SAN JOSE, CA</b>  <b>Site 10 of 16 in cluster B</b>	<b>EDR Hist Auto</b>	<b>1009001164</b> <b>N/A</b>
--	--	----------------------	---------------------------------

<b>Relative:</b> <b>Higher</b>	EDR Historical Auto Stations: Name: BERNAL L E Year: 1930		
<b>Actual:</b> <b>85 ft.</b>	Type: GASOLINE AND OIL SERVICE STATIONS		

---

<b>B33</b> <b>SSE</b> < 1/8 0.007 mi. 37 ft.	<b>BECKERS RICHFIELD SERVICE</b> <b>647 E SANTA CLARA ST</b> <b>SAN JOSE, CA</b>  <b>Site 11 of 16 in cluster B</b>	<b>EDR Hist Auto</b>	<b>1009002848</b> <b>N/A</b>
--	---	----------------------	---------------------------------

<b>Relative:</b> <b>Higher</b>	EDR Historical Auto Stations: Name: BECKERS RICHFIELD SERVICE Year: 1950		
<b>Actual:</b> <b>86 ft.</b>	Type: GASOLINE STATIONS		

Map ID  
Direction  
Distance  
Elevation

MAP FINDINGS

Site

Database(s)

EDR ID Number  
EPA ID Number

**B34**  
**SSE**  
**< 1/8**  
**0.008 mi.**  
**40 ft.**

**DR. PHUC NGUYEN, D.D.S.**  
**650 E. SANTA CLARA**  
**SAN JOSE, CA 95112**  
  
**Site 12 of 16 in cluster B**

**HAZNET** **S113084835**  
**SAN JOSE HAZMAT** **N/A**

**Relative:**  
**Higher**

**HAZNET:**  
envid: S113084835  
Year: 1998  
GEPaid: CAL000159358  
Contact: DR. NGUYEN  
Telephone: 4082889033  
Mailing Name: Not reported  
Mailing Address: 650 E SANTA CLARA ST  
Mailing City,St,Zip: SAN JOSE, CA 951120000  
Gen County: Not reported  
TSD EPA ID: CAL000121946  
TSD County: Not reported  
Waste Category: Photochemicals/photoprocessing waste  
Disposal Method: Recycler  
Tons: .0208  
Cat Decode: Not reported  
Method Decode: Not reported  
Facility County: Santa Clara

**Actual:**  
**86 ft.**

envid: S113084835  
Year: 1997  
GEPaid: CAL000159358  
Contact: DR. NGUYEN  
Telephone: 4082889033  
Mailing Name: Not reported  
Mailing Address: 650 E SANTA CLARA ST  
Mailing City,St,Zip: SAN JOSE, CA 951120000  
Gen County: Not reported  
TSD EPA ID: CAL000121946  
TSD County: Not reported  
Waste Category: Photochemicals/photoprocessing waste  
Disposal Method: Recycler  
Tons: .0208  
Cat Decode: Not reported  
Method Decode: Not reported  
Facility County: Santa Clara

**SAN JOSE HAZMAT:**  
Date of Data: AS OF 02/07/2014  
Region: SAN JOSE  
File Num: 483546  
Class: Auto Repair

**35**  
**NNW**  
**< 1/8**  
**0.009 mi.**  
**49 ft.**

**GENERAL PETROLEUM CORP**  
**100 N 14TH ST**  
**SAN JOSE, CA**

**EDR Hist Auto** **1009002677**  
**N/A**

**Relative:**  
**Lower**

**EDR Historical Auto Stations:**  
Name: GENERAL PETROLEUM CORP  
Year: 1940  
Type: GASOLINE AND OIL SERVICE STATIONS

**Actual:**  
**82 ft.**

MAP FINDINGS

Map ID  
Direction  
Distance  
Elevation

Site

Database(s)

EDR ID Number  
EPA ID Number

**A36**  
**SSW**  
**< 1/8**  
**0.010 mi.**  
**51 ft.**

**25 NORTH 14TH STREET**  
**25 N 14TH ST**  
**SAN JOSE, CA 95112**  
**Site 18 of 20 in cluster A**

**CUPA Listings** **S107592221**  
**SAN JOSE HAZMAT** **N/A**

**Relative:**  
**Lower**

CUPA SANTA CLARA:

Region: SANTA CLARA  
PE#: BP01

**Actual:**  
**84 ft.**

Program Description: HMBP FACILITY, 1-3 CHEMICALS  
Latitude: 37.342898  
Longitude: -121.877864

Region: SANTA CLARA  
PE#: BP01  
Program Description: HMBP FACILITY, 1-3 CHEMICALS  
Latitude: 37.343036  
Longitude: -121.878003

Region: SANTA CLARA  
PE#: 2271  
Program Description: SILVER WASTE ONLY <100 KG/MO  
Latitude: 37.342901  
Longitude: -121.877661

SAN JOSE HAZMAT:

Region: SAN JOSE  
File Num: 403156  
Class: Auto Wrecking/Misc Simple Facility

Region: SAN JOSE  
File Num: 409885  
Class: Auto Wrecking/Misc Simple Facility

Region: SAN JOSE  
File Num: 410253  
Class: Misc. Complex firms and labs

Region: SAN JOSE  
File Num: 600166  
Class: Auto Wrecking/Misc Simple Facility

**A37**  
**SSW**  
**< 1/8**  
**0.010 mi.**  
**51 ft.**

**VERIZON WIRELESS N 7TH ST**  
**25 N 14TH ST CELL**  
**SAN JOSE, CA 95112**  
**Site 19 of 20 in cluster A**

**SAN JOSE HAZMAT** **S108937408**  
**N/A**

**Relative:**  
**Lower**

SAN JOSE HAZMAT:

Region: SAN JOSE  
File Num: 411537

**Actual:**  
**84 ft.**

Class: Misc. Complex firms and labs

MAP FINDINGS

Map ID  
 Direction  
 Distance  
 Elevation

Site

Database(s)

EDR ID Number  
 EPA ID Number

**A38** **HAROLD BAUMSTEIN DDS** **CUPA Listings** **S112345868**  
**SSW** **25 N 14TH ST 820** **N/A**  
**< 1/8** **SAN JOSE, CA 95112**  
**0.010 mi.**  
**51 ft.** **Site 20 of 20 in cluster A**

**Relative:** CUPA SANTA CLARA:  
**Lower** Region: SANTA CLARA  
 PE#: 2271  
**Actual:** Program Description: SILVER WASTE ONLY <100 KG/MO  
**84 ft.** Latitude: 37.342901  
 Longitude: -121.877661

**E39** **DAVIS LEONARD** **EDR Hist Auto** **1009001326**  
**SW** **551 E SANTA CLARA ST** **N/A**  
**< 1/8** **SAN JOSE, CA**  
**0.011 mi.**  
**58 ft.** **Site 1 of 6 in cluster E**

**Relative:** EDR Historical Auto Stations:  
**Lower** Name: DAVIS LEONARD  
 Year: 1940  
**Actual:** Type: GASOLINE AND OIL SERVICE STATIONS  
**84 ft.**

**E40** **KELLY & LOUISE CLEANERS** **CUPA Listings** **S100865627**  
**SW** **555 E SANTA CLARA ST** **DRYCLEANERS** **N/A**  
**< 1/8** **SAN JOSE, CA 95112** **EMI**  
**0.011 mi.** **SAN JOSE HAZMAT**  
**58 ft.** **Site 2 of 6 in cluster E**

**Relative:** CUPA SANTA CLARA:  
**Lower** Region: SANTA CLARA  
 PE#: BP01  
**Actual:** Program Description: HMBP FACILITY, 1-3 CHEMICALS  
**84 ft.** Latitude: 37.341919  
 Longitude: -121.878833  
 Region: SANTA CLARA  
 PE#: 2202  
 Program Description: GENERATES < 100 KG/YR  
 Latitude: 37.341919  
 Longitude: -121.878833

**DRYCLEANERS:**  
 EPA Id: CAD981578958  
 NAICS Code: 81232  
 NAICS Description: Drycleaning and Laundry Services (except Coin-Operated)  
 SIC Code: 7211  
 SIC Description: Power Laundries, Family and Commercial  
 Create Date: 04/10/1987  
 Facility Active: No  
 Inactive Date: 06/30/2015  
 Facility Addr2: Not reported  
 Owner Name: JU HONG/OWNER  
 Owner Address: 555 E SANTA CLARA ST  
 Owner Address 2: Not reported  
 Owner Telephone: 4082799465  
 Contact Name: JU HONG

Map ID  
Direction  
Distance  
Elevation

MAP FINDINGS

Site

Database(s)

EDR ID Number  
EPA ID Number

**KELLY & LOUISE CLEANERS (Continued)**

**S100865627**

Contact Address: 555 E SANTA CLARA ST  
Contact Address 2: Not reported  
Contact Telephone: 4082799465  
Mailing Name: Not reported  
Mailing Address 1: 555 E SANTA CLARA ST  
Mailing Address 2: Not reported  
Mailing City: SAN JOSE  
Mailing State: CA  
Mailing Zip: 951122014  
Owner Fax: 0000000000  
Region Code: 2

**EMI:**

Year: 1990  
County Code: 43  
Air Basin: SF  
Facility ID: 5123  
Air District Name: BA  
SIC Code: 7216  
Air District Name: BAY AREA AQMD  
Community Health Air Pollution Info System: Not reported  
Consolidated Emission Reporting Rule: Not reported  
Total Organic Hydrocarbon Gases Tons/Yr: 1  
Reactive Organic Gases Tons/Yr: 0  
Carbon Monoxide Emissions Tons/Yr: 0  
NOX - Oxides of Nitrogen Tons/Yr: 0  
SOX - Oxides of Sulphur Tons/Yr: 0  
Particulate Matter Tons/Yr: 0  
Part. Matter 10 Micrometers and Smlr Tons/Yr:0

Year: 1996  
County Code: 43  
Air Basin: SF  
Facility ID: 9112  
Air District Name: BA  
SIC Code: 7216  
Air District Name: BAY AREA AQMD  
Community Health Air Pollution Info System: Not reported  
Consolidated Emission Reporting Rule: Not reported  
Total Organic Hydrocarbon Gases Tons/Yr: 0  
Reactive Organic Gases Tons/Yr: 0  
Carbon Monoxide Emissions Tons/Yr: 0  
NOX - Oxides of Nitrogen Tons/Yr: 0  
SOX - Oxides of Sulphur Tons/Yr: 0  
Particulate Matter Tons/Yr: 0  
Part. Matter 10 Micrometers and Smlr Tons/Yr:0

Year: 1997  
County Code: 43  
Air Basin: SF  
Facility ID: 9112  
Air District Name: BA  
SIC Code: 7216  
Air District Name: BAY AREA AQMD  
Community Health Air Pollution Info System: Not reported  
Consolidated Emission Reporting Rule: Not reported  
Total Organic Hydrocarbon Gases Tons/Yr: 0

Map ID  
Direction  
Distance  
Elevation

MAP FINDINGS

Site

Database(s)

EDR ID Number  
EPA ID Number

**KELLY & LOUISE CLEANERS (Continued)**

**S100865627**

Reactive Organic Gases Tons/Yr: 0  
Carbon Monoxide Emissions Tons/Yr: 0  
NOX - Oxides of Nitrogen Tons/Yr: 0  
SOX - Oxides of Sulphur Tons/Yr: 0  
Particulate Matter Tons/Yr: 0  
Part. Matter 10 Micrometers and Smllr Tons/Yr:0

Year: 1998  
County Code: 43  
Air Basin: SF  
Facility ID: 9112  
Air District Name: BA  
SIC Code: 7216  
Air District Name: BAY AREA AQMD  
Community Health Air Pollution Info System: Not reported  
Consolidated Emission Reporting Rule: Not reported  
Total Organic Hydrocarbon Gases Tons/Yr: 0  
Reactive Organic Gases Tons/Yr: 0  
Carbon Monoxide Emissions Tons/Yr: 0  
NOX - Oxides of Nitrogen Tons/Yr: 0  
SOX - Oxides of Sulphur Tons/Yr: 0  
Particulate Matter Tons/Yr: 0  
Part. Matter 10 Micrometers and Smllr Tons/Yr:0

Year: 1999  
County Code: 43  
Air Basin: SF  
Facility ID: 9112  
Air District Name: BA  
SIC Code: 7216  
Air District Name: BAY AREA AQMD  
Community Health Air Pollution Info System: Not reported  
Consolidated Emission Reporting Rule: Not reported  
Total Organic Hydrocarbon Gases Tons/Yr: 0  
Reactive Organic Gases Tons/Yr: 0  
Carbon Monoxide Emissions Tons/Yr: 0  
NOX - Oxides of Nitrogen Tons/Yr: 0  
SOX - Oxides of Sulphur Tons/Yr: 0  
Particulate Matter Tons/Yr: 0  
Part. Matter 10 Micrometers and Smllr Tons/Yr:0

Year: 2000  
County Code: 43  
Air Basin: SF  
Facility ID: 9112  
Air District Name: BA  
SIC Code: 7216  
Air District Name: BAY AREA AQMD  
Community Health Air Pollution Info System: Not reported  
Consolidated Emission Reporting Rule: Not reported  
Total Organic Hydrocarbon Gases Tons/Yr: 0  
Reactive Organic Gases Tons/Yr: 0  
Carbon Monoxide Emissions Tons/Yr: 0  
NOX - Oxides of Nitrogen Tons/Yr: 0  
SOX - Oxides of Sulphur Tons/Yr: 0  
Particulate Matter Tons/Yr: 0  
Part. Matter 10 Micrometers and Smllr Tons/Yr:0

Map ID  
Direction  
Distance  
Elevation

MAP FINDINGS

Site

Database(s)

EDR ID Number  
EPA ID Number

**KELLY & LOUISE CLEANERS (Continued)**

**S100865627**

Year: 2001  
County Code: 43  
Air Basin: SF  
Facility ID: 9112  
Air District Name: BA  
SIC Code: 7216  
Air District Name: BAY AREA AQMD  
Community Health Air Pollution Info System: Not reported  
Consolidated Emission Reporting Rule: Not reported  
Total Organic Hydrocarbon Gases Tons/Yr: 0  
Reactive Organic Gases Tons/Yr: 0  
Carbon Monoxide Emissions Tons/Yr: 0  
NOX - Oxides of Nitrogen Tons/Yr: 0  
SOX - Oxides of Sulphur Tons/Yr: 0  
Particulate Matter Tons/Yr: 0  
Part. Matter 10 Micrometers and Smlr Tons/Yr:0

Year: 2002  
County Code: 43  
Air Basin: SF  
Facility ID: 9112  
Air District Name: BA  
SIC Code: 7216  
Air District Name: BAY AREA AQMD  
Community Health Air Pollution Info System: Not reported  
Consolidated Emission Reporting Rule: Not reported  
Total Organic Hydrocarbon Gases Tons/Yr: 0  
Reactive Organic Gases Tons/Yr: 0  
Carbon Monoxide Emissions Tons/Yr: 0  
NOX - Oxides of Nitrogen Tons/Yr: 0  
SOX - Oxides of Sulphur Tons/Yr: 0  
Particulate Matter Tons/Yr: 0  
Part. Matter 10 Micrometers and Smlr Tons/Yr:0

Year: 2003  
County Code: 43  
Air Basin: SF  
Facility ID: 9112  
Air District Name: BA  
SIC Code: 7216  
Air District Name: BAY AREA AQMD  
Community Health Air Pollution Info System: Not reported  
Consolidated Emission Reporting Rule: Not reported  
Total Organic Hydrocarbon Gases Tons/Yr: 0  
Reactive Organic Gases Tons/Yr: 0  
Carbon Monoxide Emissions Tons/Yr: 0  
NOX - Oxides of Nitrogen Tons/Yr: 0  
SOX - Oxides of Sulphur Tons/Yr: 0  
Particulate Matter Tons/Yr: 0  
Part. Matter 10 Micrometers and Smlr Tons/Yr:0

Year: 2004  
County Code: 43  
Air Basin: SF  
Facility ID: 9112  
Air District Name: BA  
SIC Code: 7216

Map ID  
Direction  
Distance  
Elevation

MAP FINDINGS

Site

Database(s)

EDR ID Number  
EPA ID Number

**KELLY & LOUISE CLEANERS (Continued)**

**S100865627**

Air District Name: BAY AREA AQMD  
Community Health Air Pollution Info System: Not reported  
Consolidated Emission Reporting Rule: Not reported  
Total Organic Hydrocarbon Gases Tons/Yr: 0.128  
Reactive Organic Gases Tons/Yr: 0  
Carbon Monoxide Emissions Tons/Yr: 0  
NOX - Oxides of Nitrogen Tons/Yr: 0  
SOX - Oxides of Sulphur Tons/Yr: 0  
Particulate Matter Tons/Yr: 0  
Part. Matter 10 Micrometers and Smlr Tons/Yr:0

Year: 2005  
County Code: 43  
Air Basin: SF  
Facility ID: 9112  
Air District Name: BA  
SIC Code: 7216  
Air District Name: BAY AREA AQMD  
Community Health Air Pollution Info System: Not reported  
Consolidated Emission Reporting Rule: Not reported  
Total Organic Hydrocarbon Gases Tons/Yr: 0  
Reactive Organic Gases Tons/Yr: 0  
Carbon Monoxide Emissions Tons/Yr: 0  
NOX - Oxides of Nitrogen Tons/Yr: 0  
SOX - Oxides of Sulphur Tons/Yr: 0  
Particulate Matter Tons/Yr: 0  
Part. Matter 10 Micrometers and Smlr Tons/Yr:0

Year: 2006  
County Code: 43  
Air Basin: SF  
Facility ID: 9112  
Air District Name: BA  
SIC Code: 7216  
Air District Name: BAY AREA AQMD  
Community Health Air Pollution Info System: Not reported  
Consolidated Emission Reporting Rule: Not reported  
Total Organic Hydrocarbon Gases Tons/Yr: .135  
Reactive Organic Gases Tons/Yr: 0  
Carbon Monoxide Emissions Tons/Yr: 0  
NOX - Oxides of Nitrogen Tons/Yr: 0  
SOX - Oxides of Sulphur Tons/Yr: 0  
Particulate Matter Tons/Yr: 0  
Part. Matter 10 Micrometers and Smlr Tons/Yr:0

Year: 2007  
County Code: 43  
Air Basin: SF  
Facility ID: 9112  
Air District Name: BA  
SIC Code: 7216  
Air District Name: BAY AREA AQMD  
Community Health Air Pollution Info System: Not reported  
Consolidated Emission Reporting Rule: Not reported  
Total Organic Hydrocarbon Gases Tons/Yr: .101  
Reactive Organic Gases Tons/Yr: .0705586  
Carbon Monoxide Emissions Tons/Yr: 0



Map ID  
Direction  
Distance  
Elevation

MAP FINDINGS

Site

Database(s)

EDR ID Number  
EPA ID Number

**KELLY & LOUISE CLEANERS (Continued)**

**S100865627**

NOX - Oxides of Nitrogen Tons/Yr: 0  
SOX - Oxides of Sulphur Tons/Yr: 0  
Particulate Matter Tons/Yr: 0  
Part. Matter 10 Micrometers and Smlr Tons/Yr:0

Year: 2008  
County Code: 43  
Air Basin: SF  
Facility ID: 9112  
Air District Name: BA  
SIC Code: 7216  
Air District Name: BAY AREA AQMD  
Community Health Air Pollution Info System: Not reported  
Consolidated Emission Reporting Rule: Not reported  
Total Organic Hydrocarbon Gases Tons/Yr: .101  
Reactive Organic Gases Tons/Yr: 0  
Carbon Monoxide Emissions Tons/Yr: 0  
NOX - Oxides of Nitrogen Tons/Yr: 0  
SOX - Oxides of Sulphur Tons/Yr: 0  
Particulate Matter Tons/Yr: 0  
Part. Matter 10 Micrometers and Smlr Tons/Yr:0

Year: 2009  
County Code: 43  
Air Basin: SF  
Facility ID: 9112  
Air District Name: BA  
SIC Code: 7216  
Air District Name: BAY AREA AQMD  
Community Health Air Pollution Info System: Not reported  
Consolidated Emission Reporting Rule: Not reported  
Total Organic Hydrocarbon Gases Tons/Yr: 0.13500000000000001  
Reactive Organic Gases Tons/Yr: 0  
Carbon Monoxide Emissions Tons/Yr: 0  
NOX - Oxides of Nitrogen Tons/Yr: 0  
SOX - Oxides of Sulphur Tons/Yr: 0  
Particulate Matter Tons/Yr: 0  
Part. Matter 10 Micrometers and Smlr Tons/Yr:0

Year: 2010  
County Code: 43  
Air Basin: SF  
Facility ID: 9112  
Air District Name: BA  
SIC Code: 7216  
Air District Name: BAY AREA AQMD  
Community Health Air Pollution Info System: Not reported  
Consolidated Emission Reporting Rule: Not reported  
Total Organic Hydrocarbon Gases Tons/Yr: 0.13500000000000001  
Reactive Organic Gases Tons/Yr: 9.4311000000000006E-2  
Carbon Monoxide Emissions Tons/Yr: 0  
NOX - Oxides of Nitrogen Tons/Yr: 0  
SOX - Oxides of Sulphur Tons/Yr: 0  
Particulate Matter Tons/Yr: 0  
Part. Matter 10 Micrometers and Smlr Tons/Yr:0

Year: 2011

Map ID  
Direction  
Distance  
Elevation

MAP FINDINGS

Site

Database(s)

EDR ID Number  
EPA ID Number

**KELLY & LOUISE CLEANERS (Continued)**

**S100865627**

County Code: 43  
Air Basin: SF  
Facility ID: 9112  
Air District Name: BA  
SIC Code: 7216  
Air District Name: BAY AREA AQMD  
Community Health Air Pollution Info System: Not reported  
Consolidated Emission Reporting Rule: Not reported  
Total Organic Hydrocarbon Gases Tons/Yr: 0.135  
Reactive Organic Gases Tons/Yr: 0  
Carbon Monoxide Emissions Tons/Yr: 0  
NOX - Oxides of Nitrogen Tons/Yr: 0  
SOX - Oxides of Sulphur Tons/Yr: 0  
Particulate Matter Tons/Yr: 0  
Part. Matter 10 Micrometers and Smllr Tons/Yr:0

**SAN JOSE HAZMAT:**

Region: SAN JOSE  
File Num: 404807  
Class: Auto Wrecking/Misc Simple Facility

**E41  
SW  
< 1/8  
0.011 mi.  
58 ft.**

**LE'S HEALTHCARE CLINIC  
551 E SANTA CLARA ST  
SAN JOSE, CA 95112**

**HAZNET S113055595  
SAN JOSE HAZMAT N/A**

**Site 3 of 6 in cluster E**

**Relative:  
Lower**

HAZNET:  
envid: S113055595  
Year: 1995  
GEPaid: CAL000089863  
Contact: CHUNG LE & VAN LE  
Telephone: 0000000000  
Mailing Name: Not reported  
Mailing Address: 551 E SANTA CLARA ST  
Mailing City,St,Zip: SAN JOSE, CA 951120000  
Gen County: Not reported  
TSD EPA ID: CAD070148432  
TSD County: Not reported  
Waste Category: Photochemicals/photoprocessing waste  
Disposal Method: Not reported  
Tons: .0834  
Cat Decode: Not reported  
Method Decode: Not reported  
Facility County: Santa Clara

**Actual:  
84 ft.**

envid: S113055595  
Year: 1995  
GEPaid: CAL000089863  
Contact: CHUNG LE & VAN LE  
Telephone: 0000000000  
Mailing Name: Not reported  
Mailing Address: 551 E SANTA CLARA ST  
Mailing City,St,Zip: SAN JOSE, CA 951120000  
Gen County: Not reported  
TSD EPA ID: CAD070148432  
TSD County: Not reported

Map ID  
Direction  
Distance  
Elevation

MAP FINDINGS

Site

Database(s)

EDR ID Number  
EPA ID Number

**LE'S HEALTHCARE CLINIC (Continued)**

**S113055595**

Waste Category: Photochemicals/photoprocessing waste  
Disposal Method: Treatment, Incineration  
Tons: .0834  
Cat Decode: Not reported  
Method Decode: Not reported  
Facility County: Santa Clara

envid: S113055595  
Year: 1994  
GEPaid: CAL000089863  
Contact: CHUNG LE & VAN LE  
Telephone: 0000000000  
Mailing Name: Not reported  
Mailing Address: 551 E SANTA CLARA ST  
Mailing City,St,Zip: SAN JOSE, CA 951120000  
Gen County: Not reported  
TSD EPA ID: CAD070148432  
TSD County: Not reported

Waste Category: Photochemicals/photoprocessing waste  
Disposal Method: Treatment, Incineration  
Tons: .0625  
Cat Decode: Not reported  
Method Decode: Not reported  
Facility County: Santa Clara

envid: S113055595  
Year: 1994  
GEPaid: CAL000089863  
Contact: CHUNG LE & VAN LE  
Telephone: 0000000000  
Mailing Name: Not reported  
Mailing Address: 551 E SANTA CLARA ST  
Mailing City,St,Zip: SAN JOSE, CA 951120000  
Gen County: Not reported  
TSD EPA ID: CAL922955281  
TSD County: Not reported

Waste Category: Photochemicals/photoprocessing waste  
Disposal Method: Recycler  
Tons: .0291  
Cat Decode: Not reported  
Method Decode: Not reported  
Facility County: Santa Clara

envid: S113055595  
Year: 1993  
GEPaid: CAL000089863  
Contact: CHUNG LE & VAN LE  
Telephone: 0000000000  
Mailing Name: Not reported  
Mailing Address: 551 E SANTA CLARA ST  
Mailing City,St,Zip: SAN JOSE, CA 951120000  
Gen County: Not reported  
TSD EPA ID: CAL922955281  
TSD County: Not reported

Waste Category: Photochemicals/photoprocessing waste  
Disposal Method: Recycler  
Tons: 9.5799999999

Map ID  
 Direction  
 Distance  
 Elevation

MAP FINDINGS

Site

Database(s)

EDR ID Number  
 EPA ID Number

**LE'S HEALTHCARE CLINIC (Continued)**

**S113055595**

Cat Decode: Not reported  
 Method Decode: Not reported  
 Facility County: Santa Clara

[Click this hyperlink](#) while viewing on your computer to access additional CA\_HAZNET: detail in the EDR Site Report.

**SAN JOSE HAZMAT:**

Region: SAN JOSE  
 File Num: 410117  
 Class: Auto Wrecking/Misc Simple Facility

**E42  
 SW  
 < 1/8  
 0.011 mi.  
 58 ft.**

**KELLY S & LOUISE S CLEANING & PRESSING  
 555 E SANTA CLARA ST  
 SAN JOSE, CA**

**EDR Hist Cleaner 1009132836  
 N/A**

**Site 4 of 6 in cluster E**

**Relative:  
 Lower**

**EDR Historical Cleaners:**

Name: WONDER CLEANERS  
 Year: 1960  
 Type: CLEANERS AND DYERS

**Actual:  
 84 ft.**

Name: KELLY S & LOUISE S CLEANING & PRESSING  
 Year: 1970  
 Type: CLEANERS AND DYERS

Name: KELLY S & LOUISE S CLEANING & PRESSING  
 Year: 1975  
 Type: CLEANERS AND DYERS

Name: AMERICAN DRY CLEANING & EQUIPMENT SERVICE  
 Year: 1999  
 Address: 555 E SANTA CLARA ST

Name: AMERICAN DRY CLEANING & EQUIPMENT SERVICE  
 Year: 2000  
 Address: 555 E SANTA CLARA ST

Name: AMERICAN DRY CLEANING & EQPMNT  
 Year: 2001  
 Address: 555 E SANTA CLARA ST

Name: KELLY & LOUISE CLEANERS  
 Year: 2001  
 Address: 555 E SANTA CLARA ST

Name: AMERICAN DRY CLEANING & EQPMNT  
 Year: 2002  
 Address: 555 E SANTA CLARA ST

Name: KELLY & LOUISE CLEANERS  
 Year: 2003  
 Address: 555 E SANTA CLARA ST

Name: KELLY & LOUIS CLEANERS  
 Year: 2004

Map ID  
 Direction  
 Distance  
 Elevation

MAP FINDINGS

Site

Database(s)

EDR ID Number  
 EPA ID Number

**KELLY S & LOUISE S CLEANING & PRESSING (Continued)**

**1009132836**

Address: 555 E SANTA CLARA ST  
 Name: KELLY & LOUISE CLEANERS  
 Year: 2010  
 Address: 555 E SANTA CLARA ST  
 Name: KELLY & LOUISE CLEANERS  
 Year: 2011  
 Address: 555 E SANTA CLARA ST  
 Name: KELLY & LOUISE CLEANERS  
 Year: 2012  
 Address: 555 E SANTA CLARA ST

**E43  
 SW  
 < 1/8  
 0.011 mi.  
 58 ft.**

**KELLY & LOUISE CLEANERS  
 555 E SANTA CLARA ST  
 SAN JOSE, CA 95112  
 Site 5 of 6 in cluster E**

**RCRA-SQG 1000293215  
 FINDS CAD981578958  
 ECHO**

**Relative:  
 Lower  
 Actual:  
 84 ft.**

RCRA-SQG:  
 Date form received by agency: 09/01/1996  
 Facility name: KELLY & LOUISE INC  
 Facility address: 555 E SANTA CLARA ST  
 SAN JOSE, CA 95112  
 EPA ID: CAD981578958  
 Contact: Not reported  
 Contact address: Not reported  
 Contact country: US  
 Contact telephone: Not reported  
 Contact email: Not reported  
 EPA Region: 09  
 Classification: Small Small Quantity Generator  
 Description: Handler: generates more than 100 and less than 1000 kg of hazardous waste during any calendar month and accumulates less than 6000 kg of hazardous waste at any time; or generates 100 kg or less of hazardous waste during any calendar month, and accumulates more than 1000 kg of hazardous waste at any time

Owner/Operator Summary:  
 Owner/operator name: NOT REQUIRED  
 Owner/operator address: NOT REQUIRED  
 NOT REQUIRED, ME 99999  
 Owner/operator country: Not reported  
 Owner/operator telephone: (415) 555-1212  
 Legal status: Private  
 Owner/Operator Type: Operator  
 Owner/Op start date: Not reported  
 Owner/Op end date: Not reported  
 Owner/operator name: SUNG PAE  
 Owner/operator address: NOT REQUIRED  
 NOT REQUIRED, ME 99999  
 Owner/operator country: Not reported  
 Owner/operator telephone: (415) 555-1212  
 Legal status: Private

Map ID  
Direction  
Distance  
Elevation

MAP FINDINGS

Site

Database(s)

EDR ID Number  
EPA ID Number

**KELLY & LOUISE CLEANERS (Continued)**

**1000293215**

Owner/Operator Type: Owner  
Owner/Op start date: Not reported  
Owner/Op end date: Not reported

Handler Activities Summary:

U.S. importer of hazardous waste: No  
Mixed waste (haz. and radioactive): No  
Recycler of hazardous waste: No  
Transporter of hazardous waste: No  
Treater, storer or disposer of HW: No  
Underground injection activity: No  
On-site burner exemption: No  
Furnace exemption: No  
Used oil fuel burner: No  
Used oil processor: No  
User oil refiner: No  
Used oil fuel marketer to burner: No  
Used oil Specification marketer: No  
Used oil transfer facility: No  
Used oil transporter: No

Historical Generators:

Date form received by agency: 11/18/1986  
Site name: KELLY & LOUISE INC  
Classification: Large Quantity Generator

Violation Status: No violations found

FINDS:

Registry ID: 110001180150

Environmental Interest/Information System

California Hazardous Waste Tracking System - Datamart (HWTS-DATAMART) provides California with information on hazardous waste shipments for generators, transporters, and treatment, storage, and disposal facilities.

HAZARDOUS AIR POLLUTANT MAJOR

RCRAInfo is a national information system that supports the Resource Conservation and Recovery Act (RCRA) program through the tracking of events and activities related to facilities that generate, transport, and treat, store, or dispose of hazardous waste. RCRAInfo allows RCRA program staff to track the notification, permit, compliance, and corrective action activities required under RCRA.

STATE MASTER

ECHO:

Envid: 1000293215  
Registry ID: 110001180150  
DFR URL: [http://echo.epa.gov/detailed\\_facility\\_report?fid=110001180150](http://echo.epa.gov/detailed_facility_report?fid=110001180150)

Map ID  
 Direction  
 Distance  
 Elevation

MAP FINDINGS

Site

Database(s)

EDR ID Number  
 EPA ID Number

**F44** COUNTY OF SANTA CLARA FAF - DOWNTOWN HEALTH CENTER **CUPA Listings** **S118227860**  
**East** 777 E SANTA CLARA ST **HAZNET** **N/A**  
**< 1/8** SAN JOSE, CA 95112  
**0.015 mi.**  
**80 ft.** Site 1 of 9 in cluster F

**Relative:** CUPA SANTA CLARA:  
**Higher** Region: SANTA CLARA  
 PE#: BP11  
**Actual:** Program Description: HAZMAT STORAGE & HMBP FACILITY, 1-3 CHEMICALS  
**92 ft.** Latitude: Not reported  
 Longitude: Not reported

Region: SANTA CLARA  
 PE#: 2011  
 Program Description: APSA FACILITY-SPCC TEMPLATE (<10,000 GAL CAP)  
 Latitude: Not reported  
 Longitude: Not reported

HAZNET:  
 envid: S118227860  
 Year: 2014  
 GEPAID: CAC002794285  
 Contact: DAVE JONES  
 Telephone: 4089182713  
 Mailing Name: Not reported  
 Mailing Address: 1555 BERGER DR BLDG 3  
 Mailing City,St,Zip: SAN JOSE, CA 951122716  
 Gen County: Santa Clara  
 TSD EPA ID: CAD059494310  
 TSD County: Santa Clara  
 Waste Category: Other inorganic solid waste  
 Disposal Method: Storage, Bulking, And/Or Transfer Off Site--No Treatment/Reovery (H010-H129) Or (H131-H135)  
 Tons: 0.01  
 Cat Decode: Not reported  
 Method Decode: Not reported  
 Facility County: Santa Clara

**F45** SAN JOSE DOWNTOWN HEALTH CENTER **AST** **A100424131**  
**East** 777 E SANTA CLARA ST **N/A**  
**< 1/8** SAN JOSE, CA 95112  
**0.015 mi.**  
**80 ft.** Site 2 of 9 in cluster F

**Relative:** AST:  
**Higher** Certified Unified Program Agencies: Not reported  
 Owner: Not reported  
**Actual:** Total Gallons: Not reported  
**92 ft.** CERSID: 10586218  
 Facility ID: FA0273462  
 Business Name: County of Santa Clara - Facilities Management  
 Phone: Not reported  
 Fax: Not reported  
 Mailing Address: Not reported  
 Mailing Address City: Not reported  
 Mailing Address State: Not reported  
 Mailing Address Zip Code: Not reported  
 Operator Name: Not reported

Map ID  
 Direction  
 Distance  
 Elevation

MAP FINDINGS

Site

Database(s)

EDR ID Number  
 EPA ID Number

**SAN JOSE DOWNTOWN HEALTH CENTER (Continued)**

**A100424131**

Operator Phone: Not reported  
 Owner Phone: Not reported  
 Owner Mail Address: Not reported  
 Owner State: Not reported  
 Owner Zip Code: Not reported  
 Owner Country: Not reported  
 Property Owner Name: Not reported  
 Property Owner Phone: Not reported  
 Property Owner Mailing Address: Not reported  
 Property Owner City: Not reported  
 Property Owner Stat : Not reported  
 Property Owner Zip Code: Not reported  
 Property Owner Country: Not reported  
 EPAID: Not reported

**D46**  
**ESE**  
 < 1/8  
 0.020 mi.  
 108 ft.

**NEIBERG KEITH**  
**698 E SANTA CLARA ST**  
**SAN JOSE, CA**

**EDR Hist Auto**    **1009001512**  
 N/A

**Site 3 of 5 in cluster D**

**Relative:**  
**Higher**

EDR Historical Auto Stations:

Name: NEIBERG KEITH  
 Year: 1950  
 Type: GASOLINE STATIONS

**Actual:**  
**88 ft.**

Name: CASHO SIGNAL SERVICE  
 Year: 1960  
 Type: GASOLINE STATIONS

**D47**  
**ESE**  
 < 1/8  
 0.024 mi.  
 125 ft.

**JOSEPH VILLALUZ**  
**696 E SANTA CLARA ST 201**  
**SAN JOSE, CA 95112**

**CUPA Listings**    **S112345986**  
 N/A

**Site 4 of 5 in cluster D**

**Relative:**  
**Higher**

CUPA SANTA CLARA:

Region: SANTA CLARA  
 PE#: 2202

**Actual:**  
**88 ft.**

Program Description: GENERATES < 100 KG/YR  
 Latitude: 37.342819  
 Longitude: -121.876294

**B48**  
**SSE**  
 < 1/8  
 0.026 mi.  
 137 ft.

**LATINO DENTAL CENTER**  
**626 E SANTA CLARA ST**  
**SAN JOSE, CA 95112**

**SAN JOSE HAZMAT**    **S106916738**  
 N/A

**Site 13 of 16 in cluster B**

**Relative:**  
**Higher**

SAN JOSE HAZMAT:

Region: SAN JOSE  
 File Num: 410278

**Actual:**  
**86 ft.**

Class: Auto Wrecking/Misc Simple Facility



MAP FINDINGS

Map ID Direction Distance Elevation	Site	Database(s)	EDR ID Number EPA ID Number
<b>B49</b> <b>SSE</b> <b>&lt; 1/8</b> <b>0.026 mi.</b> <b>137 ft.</b>	<b>JACOB P PAI DDS</b> <b>648 E SANTA CLARA ST</b> <b>SAN JOSE, CA 95112</b>  <b>Site 14 of 16 in cluster B</b>	<b>CUPA Listings</b>	<b>S104581375</b> <b>N/A</b>
<b>Relative:</b> <b>Higher</b>	CUPA SANTA CLARA: Region: SANTA CLARA PE#: 2240		
<b>Actual:</b> <b>86 ft.</b>	Program Description: GENERATES < 10 GAL/YR Latitude: 37.341430 Longitude: -121.879529		
<b>B50</b> <b>SSE</b> <b>&lt; 1/8</b> <b>0.026 mi.</b> <b>137 ft.</b>	<b>DR NGUYEN TUYEN</b> <b>634 E SANTA CLARA ST</b> <b>SAN JOSE, CA 95112</b>  <b>Site 15 of 16 in cluster B</b>	<b>CUPA Listings</b>	<b>S112345721</b> <b>N/A</b>
<b>Relative:</b> <b>Higher</b>	CUPA SANTA CLARA: Region: SANTA CLARA PE#: 2240		
<b>Actual:</b> <b>86 ft.</b>	Program Description: GENERATES < 10 GAL/YR Latitude: 37.342253 Longitude: -121.877446		
<b>F51</b> <b>East</b> <b>&lt; 1/8</b> <b>0.027 mi.</b> <b>142 ft.</b>	<b>EDWARD CLEANERS</b> <b>772 E SANTA CLARA ST</b> <b>SAN JOSE, CA</b>  <b>Site 3 of 9 in cluster F</b>	<b>EDR Hist Cleaner</b>	<b>1009132338</b> <b>N/A</b>
<b>Relative:</b> <b>Higher</b>	EDR Historical Cleaners: Name: EDWARD CLEANERS Year: 1940		
<b>Actual:</b> <b>93 ft.</b>	Type: CLOTHES PRESSERS AND CLEANERS		
<b>B52</b> <b>WSW</b> <b>&lt; 1/8</b> <b>0.030 mi.</b> <b>157 ft.</b>	<b>CUONG TONTHAT DDS</b> <b>56 N 13TH ST 102</b> <b>SAN JOSE, CA 95112</b>  <b>Site 16 of 16 in cluster B</b>	<b>CUPA Listings</b>	<b>S107148560</b> <b>N/A</b>
<b>Relative:</b> <b>Lower</b>	CUPA SANTA CLARA: Region: SANTA CLARA PE#: 2271		
<b>Actual:</b> <b>83 ft.</b>	Program Description: SILVER WASTE ONLY <100 KG/MO Latitude: 37.342991 Longitude: -121.878603		

MAP FINDINGS

Map ID			EDR ID Number
Direction			EPA ID Number
Distance			
Elevation	Site	Database(s)	

---

<b>D53</b> <b>ESE</b> <b>&lt; 1/8</b> <b>0.033 mi.</b> <b>175 ft.</b>	<b>P G DANIELS/L V DICKEY DDS</b> <b>702 E SANTA CLARA ST STE 206</b> <b>SAN JOSE, CA 95112</b>  <b>Site 5 of 5 in cluster D</b>	<b>CUPA Listings</b>	<b>S112346396</b> <b>N/A</b>
---	--	----------------------	---------------------------------

<b>Relative:</b> <b>Higher</b>	CUPA SANTA CLARA: Region: SANTA CLARA PE#: 2202
<b>Actual:</b> <b>89 ft.</b>	Program Description: GENERATES < 100 KG/YR Latitude: 37.342958 Longitude: -121.876016

<b>F54</b> <b>East</b> <b>&lt; 1/8</b> <b>0.036 mi.</b> <b>189 ft.</b>	<b>WALGREENS #4372</b> <b>780 E SANTA CLARA ST</b> <b>SAN JOSE, CA 95112</b>  <b>Site 4 of 9 in cluster F</b>	<b>CUPA Listings</b>	<b>S105799776</b> <b>N/A</b>
--	---	----------------------	---------------------------------

<b>Relative:</b> <b>Higher</b>	CUPA SANTA CLARA: Region: SANTA CLARA PE#: 2205
<b>Actual:</b> <b>93 ft.</b>	Program Description: GENERATES 100 KG YR TO <5 TONS/YR Latitude: 37.343340 Longitude: -121.874793
	Region: SANTA CLARA PE#: BP01 Program Description: HMBP FACILITY, 1-3 CHEMICALS Latitude: 37.343340 Longitude: -121.874793

SAN JOSE HAZMAT:  
 Region: SAN JOSE  
 File Num: 408701  
 Class: Auto Repair

<b>F55</b> <b>East</b> <b>&lt; 1/8</b> <b>0.036 mi.</b> <b>189 ft.</b>	<b>WALGREENS NO 4372</b> <b>780 E SANTA CLARA ST</b> <b>SAN JOSE, CA 95112</b>  <b>Site 5 of 9 in cluster F</b>	<b>RCRA-SQG</b>	<b>1010313606</b> <b>CAR000175620</b>
--	---	-----------------	--

<b>Relative:</b> <b>Higher</b>	RCRA-SQG: Date form received by agency: 07/08/2006 Facility name: WALGREENS NO 4372
<b>Actual:</b> <b>93 ft.</b>	Facility address: 780 E SANTA CLARA ST SAN JOSE, CA 95112  EPA ID: CAR000175620 Mailing address: 200 WILMOT RD MS NO 2171 DEERFIELD, IL 60015
	Contact: STANLEY BUI Contact address: 200 WILMOT RD MS NO 2171 DEERFIELD, IL 60015  Contact country: US Contact telephone: 408-287-0300 Contact email: Not reported

Map ID  
Direction  
Distance  
Elevation

MAP FINDINGS

Site

Database(s)

EDR ID Number  
EPA ID Number

**WALGREENS NO 4372 (Continued)**

**1010313606**

EPA Region: 09  
Classification: Small Small Quantity Generator  
Description: Handler: generates more than 100 and less than 1000 kg of hazardous waste during any calendar month and accumulates less than 6000 kg of hazardous waste at any time; or generates 100 kg or less of hazardous waste during any calendar month, and accumulates more than 1000 kg of hazardous waste at any time

Owner/Operator Summary:

Owner/operator name: DIABLO  
Owner/operator address: PO BOX 810  
DANVILLE, CA 94526  
Owner/operator country: US  
Owner/operator telephone: Not reported  
Legal status: Private  
Owner/Operator Type: Owner  
Owner/Op start date: 06/04/2003  
Owner/Op end date: Not reported

Owner/operator name: WALGREEN CO  
Owner/operator address: Not reported  
Not reported  
Owner/operator country: US  
Owner/operator telephone: Not reported  
Legal status: Private  
Owner/Operator Type: Operator  
Owner/Op start date: 04/22/2000  
Owner/Op end date: Not reported

Handler Activities Summary:

U.S. importer of hazardous waste: No  
Mixed waste (haz. and radioactive): No  
Recycler of hazardous waste: No  
Transporter of hazardous waste: No  
Treater, storer or disposer of HW: No  
Underground injection activity: No  
On-site burner exemption: No  
Furnace exemption: No  
Used oil fuel burner: No  
Used oil processor: No  
User oil refiner: No  
Used oil fuel marketer to burner: No  
Used oil Specification marketer: No  
Used oil transfer facility: No  
Used oil transporter: No

. Waste code: D011  
. Waste name: SILVER

Violation Status: No violations found

MAP FINDINGS

Map ID  
Direction  
Distance  
Elevation

Site

Database(s)

EDR ID Number  
EPA ID Number

**F56**  
**East**  
**< 1/8**  
**0.036 mi.**  
**189 ft.**

**WALGREENS #4372**  
**780 E SANTA CLARA ST**  
**SAN JOSE, CA 95112**

**Site 6 of 9 in cluster F**

**RCRA-LQG** **1001492798**  
**FINDS** **CAR000054668**  
**ECHO**

**Relative:**  
**Higher**

RCRA-LQG:

Date form received by agency: 08/08/2016

Facility name: WALGREENS #4372

Facility address: 780 E SANTA CLARA ST  
SAN JOSE, CA 95112

EPA ID: CAR000054668

Mailing address: GREYHAWK CT  
SUITE 200

CARLSBAD, CA 92010

Contact: KARINA ROMERO

Contact address: GREYHAWK CT SUITE 200  
CARLSBAD, CA 92010

Contact country: US

Contact telephone: (760) 602-8700

Contact email: REGULATORY@3ECOMPANY.COM

EPA Region: 09

Classification: Large Quantity Generator

Description: Handler: generates 1,000 kg or more of hazardous waste during any calendar month; or generates more than 1 kg of acutely hazardous waste during any calendar month; or generates more than 100 kg of any residue or contaminated soil, waste or other debris resulting from the cleanup of a spill, into or on any land or water, of acutely hazardous waste during any calendar month; or generates 1 kg or less of acutely hazardous waste during any calendar month, and accumulates more than 1 kg of acutely hazardous waste at any time; or generates 100 kg or less of any residue or contaminated soil, waste or other debris resulting from the cleanup of a spill, into or on any land or water, of acutely hazardous waste during any calendar month, and accumulates more than 100 kg of that material at any time

Owner/Operator Summary:

Owner/operator name: DIABLO INVESTMENT CO

Owner/operator address: PO BOX 810  
DANVILLE, CA 94526

Owner/operator country: US

Owner/operator telephone: (925) 855-0104

Legal status: Private

Owner/Operator Type: Owner

Owner/Op start date: 04/03/2000

Owner/Op end date: Not reported

Owner/operator name: WALGREEN CO.

Owner/operator address: Not reported  
Not reported

Owner/operator country: Not reported

Owner/operator telephone: Not reported

Legal status: Private

Owner/Operator Type: Operator

Owner/Op start date: 04/22/2000

Owner/Op end date: Not reported

Handler Activities Summary:

Map ID  
Direction  
Distance  
Elevation

MAP FINDINGS

Site

Database(s)

EDR ID Number  
EPA ID Number

**WALGREENS #4372 (Continued)**

**1001492798**

U.S. importer of hazardous waste: No  
Mixed waste (haz. and radioactive): No  
Recycler of hazardous waste: No  
Transporter of hazardous waste: No  
Treater, storer or disposer of HW: No  
Underground injection activity: No  
On-site burner exemption: No  
Furnace exemption: No  
Used oil fuel burner: No  
Used oil processor: No  
User oil refiner: No  
Used oil fuel marketer to burner: No  
Used oil Specification marketer: No  
Used oil transfer facility: No  
Used oil transporter: No

. Waste code: 122  
. Waste name: 122

. Waste code: 131  
. Waste name: 131

. Waste code: 214  
. Waste name: 214

. Waste code: 311  
. Waste name: 311

. Waste code: D001  
. Waste name: IGNITABLE WASTE

. Waste code: D002  
. Waste name: CORROSIVE WASTE

. Waste code: D007  
. Waste name: CHROMIUM

. Waste code: D010  
. Waste name: SELENIUM

. Waste code: P001  
. Waste name: 2H-1-BENZOPYRAN-2-ONE, 4-HYDROXY-3-(3-OXO-1-PHENYLBUTYL)-, & SALTS, WHEN PRESENT AT CONCENTRATIONS GREATER THAN 0.3% (OR) WARFARIN, & SALTS, WHEN PRESENT AT CONCENTRATIONS GREATER THAN 0.3%

. Waste code: P075  
. Waste name: NICOTINE, & SALTS (OR) PYRIDINE, 3-(1-METHYL-2-PYRROLIDINYL)-,(S)-, & SALTS

Historical Generators:

Date form received by agency: 03/01/2014  
Site name: WALGREENS #4372  
Classification: Conditionally Exempt Small Quantity Generator

. Waste code: D001  
. Waste name: IGNITABLE WASTE

Map ID  
Direction  
Distance  
Elevation

MAP FINDINGS

Site

Database(s)

EDR ID Number  
EPA ID Number

**WALGREENS #4372 (Continued)**

**1001492798**

- . Waste code: D002
- . Waste name: CORROSIVE WASTE
  
- . Waste code: D007
- . Waste name: CHROMIUM
  
- . Waste code: D009
- . Waste name: MERCURY
  
- . Waste code: D010
- . Waste name: SELENIUM
  
- . Waste code: D024
- . Waste name: M-CRESOL
  
- . Waste code: P001
- . Waste name: 2H-1-BENZOPYRAN-2-ONE, 4-HYDROXY-3-(3-OXO-1-PHENYLBUTYL)-, & SALTS, WHEN PRESENT AT CONCENTRATIONS GREATER THAN 0.3% (OR) WARFARIN, & SALTS, WHEN PRESENT AT CONCENTRATIONS GREATER THAN 0.3%
  
- . Waste code: P075
- . Waste name: NICOTINE, & SALTS (OR) PYRIDINE, 3-(1-METHYL-2-PYRROLIDINYL)-,(S)-, & SALTS
  
- . Waste code: U034
- . Waste name: ACETALDEHYDE, TRICHLORO- (OR) CHLORAL
  
- . Waste code: U165
- . Waste name: NAPHTHALENE

Date form received by agency: 02/16/2004  
Site name: WALGREENS NO 4372  
Classification: Large Quantity Generator

- . Waste code: D011
- . Waste name: SILVER

Date form received by agency: 02/16/2004  
Site name: WALGREENS NO 4372  
Classification: Small Quantity Generator

Date form received by agency: 01/10/2000  
Site name: WALGREENS 4372  
Classification: Small Quantity Generator

- . Waste code: D000
- . Waste name: Not Defined

- . Waste code: D011
- . Waste name: SILVER

Violation Status: No violations found

**FINDS:**

Registry ID: 110064129143

Environmental Interest/Information System

Map ID  
Direction  
Distance  
Elevation

MAP FINDINGS

Site

Database(s)

EDR ID Number  
EPA ID Number

**WALGREENS #4372 (Continued)**

**1001492798**

RCRAInfo is a national information system that supports the Resource Conservation and Recovery Act (RCRA) program through the tracking of events and activities related to facilities that generate, transport, and treat, store, or dispose of hazardous waste. RCRAInfo allows RCRA program staff to track the notification, permit, compliance, and corrective action activities required under RCRA.

STATE MASTER

HAZARDOUS WASTE BIENNIAL REPORTER

ECHO:

Envid: 1001492798  
Registry ID: 110064129143  
DFR URL: [http://echo.epa.gov/detailed\\_facility\\_report?fid=110064129143](http://echo.epa.gov/detailed_facility_report?fid=110064129143)

---

<b>F57</b>	<b>CAPARELLI S MOBIL GAS STATION</b>	<b>EDR Hist Auto</b>	<b>1009001855</b>
<b>East</b>	<b>796 E SANTA CLARA ST</b>		<b>N/A</b>
<b>&lt; 1/8</b>	<b>SAN JOSE, CA</b>		
<b>0.037 mi.</b>			
<b>197 ft.</b>	<b>Site 7 of 9 in cluster F</b>		

**Relative:** EDR Historical Auto Stations:  
**Higher** Name: CAPARELLI & MOORE  
Year: 1950  
**Actual:** Type: GASOLINE STATIONS  
**94 ft.** Name: CAPARELLI S MOBIL GAS STATION  
Year: 1955  
Type: GASOLINE STATIONS

---

<b>F58</b>	<b>WISE R C</b>	<b>EDR Hist Auto</b>	<b>1009002860</b>
<b>ENE</b>	<b>801 E SANTA CLARA ST</b>		<b>N/A</b>
<b>&lt; 1/8</b>	<b>SAN JOSE, CA</b>		
<b>0.040 mi.</b>			
<b>210 ft.</b>	<b>Site 8 of 9 in cluster F</b>		

**Relative:** EDR Historical Auto Stations:  
**Higher** Name: WISE R C  
Year: 1930  
**Actual:** Type: GASOLINE AND OIL SERVICE STATIONS  
**95 ft.** Name: BURDICK R C  
Year: 1940  
Type: GASOLINE AND OIL SERVICE STATIONS

MAP FINDINGS

Map ID Direction Distance Elevation	Site	Database(s)	EDR ID Number EPA ID Number
<b>F59</b> East < 1/8 0.045 mi. 239 ft.	<b>FRANK S RICHFIELD SERVICE STATION</b> 804 SANTA CLARA AVE SAN JOSE, CA  Site 9 of 9 in cluster F	EDR Hist Auto	1009122965 N/A
<b>Relative: Higher</b>	EDR Historical Auto Stations: Name: FRANK S RICHFIELD SERVICE STATION Year: 1960 Type: GASOLINE STATIONS		
<b>Actual: 95 ft.</b>			
<b>60</b> South < 1/8 0.051 mi. 269 ft.	<b>BICH-HAI THI DUONG DDS</b> 29 S 13TH ST SAN JOSE, CA 95112	CUPA Listings	S109423692 N/A
<b>Relative: Higher</b>	CUPA SANTA CLARA: Region: SANTA CLARA PE#: 2240 Program Description: GENERATES < 10 GAL/YR Latitude: 37.341499 Longitude: -121.877831		
<b>Actual: 86 ft.</b>			
<b>E61</b> SW < 1/8 0.062 mi. 327 ft.	<b>MEYERS J P</b> 517 E SANTA CLARA ST SAN JOSE, CA  Site 6 of 6 in cluster E	EDR Hist Cleaner	1009133900 N/A
<b>Relative: Higher</b>	EDR Historical Cleaners: Name: MEYERS J P Year: 1940 Type: CLOTHES PRESSERS AND CLEANERS		
<b>Actual: 85 ft.</b>			
<b>G62</b> SW < 1/8 0.066 mi. 348 ft.	<b>510 E SANTA CLARA ST</b> SAN JOSE, CA 95112  Site 1 of 12 in cluster G	EDR Hist Auto	1009001162 N/A
<b>Relative: Higher</b>	EDR Historical Auto Stations: Name: BATTEN W J Year: 1930 Type: GASOLINE AND OIL SERVICE STATIONS  Name: ARNOLD & RICHARDSON Year: 1935 Type: GASOLINE AND OIL SERVICE STATIONS  Name: PENNIMAN J E Year: 1940 Type: GASOLINE AND OIL SERVICE STATIONS  Name: WELLS E S Year: 1950 Type: GASOLINE STATIONS		
<b>Actual: 86 ft.</b>			



Map ID  
Direction  
Distance  
Elevation

MAP FINDINGS

Site

Database(s)

EDR ID Number  
EPA ID Number

(Continued)

1009001162

Name: THREE K S FLYING A SERVICE  
Year: 1966  
Type: GASOLINE STATIONS

Name: S & B PHILLIPS SIXTY SIX  
Year: 1970  
Type: GASOLINE STATIONS

Name: CITY AUTO CARE  
Year: 2001  
Address: 510 E SANTA CLARA ST

Name: CITY AUTO CARE GAS  
Year: 2002  
Address: 510 E SANTA CLARA ST

Name: CITY AUTO CARE  
Year: 2003  
Address: 510 E SANTA CLARA ST

Name: CITY AUTO CARE GAS  
Year: 2004  
Address: 510 E SANTA CLARA ST

Name: CITY AUTO CARE INC  
Year: 2005  
Address: 510 E SANTA CLARA ST

Name: CITY AUTO CARE INC  
Year: 2006  
Address: 510 E SANTA CLARA ST

Name: CITY AUTO CARE INC  
Year: 2007  
Address: 510 E SANTA CLARA ST

Name: CITY AUTO CARE  
Year: 2008  
Address: 510 E SANTA CLARA ST

Name: CITY AUTO CARE GAS  
Year: 2010  
Address: 510 E SANTA CLARA ST

Name: CITY AUTO CARE  
Year: 2011  
Address: 510 E SANTA CLARA ST

Name: CITY AUTO CARE  
Year: 2012  
Address: 510 E SANTA CLARA ST

Map ID  
Direction  
Distance  
Elevation

MAP FINDINGS

Site

Database(s)

EDR ID Number  
EPA ID Number

**G63**  
**SW**  
**< 1/8**  
**0.066 mi.**  
**348 ft.**

**CITY AUTO CARE**  
**510 E SANTA CLARA ST**  
**SAN JOSE, CA 95112**  
**Site 2 of 12 in cluster G**

**LUST**  
**HIST UST**  
**SAN JOSE HAZMAT**

**U001602563**  
**N/A**

**Relative:**  
**Higher**

LUST:

**Actual:**  
**86 ft.**

Region: STATE  
Global Id: T0608568680  
Latitude: 37.341095  
Longitude: -121.879435  
Case Type: LUST Cleanup Site  
Status: Completed - Case Closed  
Status Date: 11/18/1998  
Lead Agency: SANTA CLARA COUNTY LOP  
Case Worker: UST  
Local Agency: SANTA CLARA COUNTY LOP  
RB Case Number: Not reported  
LOC Case Number: Not reported  
File Location: All Files are on GeoTracker or in the Local Agency Database  
Potential Media Affect: Other Groundwater (uses other than drinking water)  
Potential Contaminants of Concern: Gasoline  
Site History: Not reported

[Click here to access the California GeoTracker records for this facility:](#)

Contact:

Global Id: T0608568680  
Contact Type: Regional Board Caseworker  
Contact Name: Regional Water Board  
Organization Name: SAN FRANCISCO BAY RWQCB (REGION 2)  
Address: 1515 CLAY ST SUITE 1400  
City: OAKLAND  
Email: Not reported  
Phone Number: Not reported

Global Id: T0608568680  
Contact Type: Local Agency Caseworker  
Contact Name: UST CASE WORKER  
Organization Name: SANTA CLARA COUNTY LOP  
Address: 1555 Berger Drive, Suite 300  
City: SAN JOSE  
Email: Not reported  
Phone Number: 4089183400

Status History:

Global Id: T0608568680  
Status: Open - Case Begin Date  
Status Date: 06/15/1993

Global Id: T0608568680  
Status: Open - Site Assessment  
Status Date: 06/15/1993

Global Id: T0608568680  
Status: Open - Site Assessment  
Status Date: 10/22/1998

Global Id: T0608568680

Map ID  
Direction  
Distance  
Elevation

MAP FINDINGS

Site

Database(s)

EDR ID Number  
EPA ID Number

**CITY AUTO CARE (Continued)**

**U001602563**

Status: Completed - Case Closed  
Status Date: 11/18/1998

Regulatory Activities:

Global Id: T0608568680  
Action Type: RESPONSE  
Date: 08/06/1998  
Action: Other Report / Document

Global Id: T0608568680  
Action Type: RESPONSE  
Date: 11/06/1998  
Action: Soil and Water Investigation Report

Global Id: T0608568680  
Action Type: ENFORCEMENT  
Date: 11/18/1998  
Action: Closure/No Further Action Letter

Global Id: T0608568680  
Action Type: Other  
Date: 06/10/1998  
Action: Leak Reported

Global Id: T0608568680  
Action Type: ENFORCEMENT  
Date: 06/22/1998  
Action: Staff Letter - #26945

Global Id: T0608568680  
Action Type: ENFORCEMENT  
Date: 07/31/1998  
Action: Staff Letter - #26947

Global Id: T0608568680  
Action Type: RESPONSE  
Date: 11/18/1998  
Action: Other Report / Document

LUST SANTA CLARA:

Region: SANTA CLARA  
SCVWD ID: 07S1E08H04F  
Date Closed: 11/18/1998  
EDR Link ID: 07S1E08H04F

HIST UST:

File Number: Not reported  
URL: Not reported  
Region: STATE  
Facility ID: 00000064071  
Facility Type: Other  
Other Type: AUTO REPAIR  
Contact Name: MICHAEL BILL  
Telephone: 4082987722  
Owner Name: JOHN & GORDON CHACE

Map ID  
Direction  
Distance  
Elevation

MAP FINDINGS

Site

Database(s)

EDR ID Number  
EPA ID Number

**CITY AUTO CARE (Continued)**

**U001602563**

Owner Address: 757 B CHESTNUT ST  
Owner City,St,Zip: SAN JOSE, CA 95112  
Total Tanks: 0001

Tank Num: 001  
Container Num: ONE  
Year Installed: Not reported  
Tank Capacity: 00000350  
Tank Used for: WASTE  
Type of Fuel: WASTE OIL  
Container Construction Thickness: Not reported  
Leak Detection: None

**SAN JOSE HAZMAT:**

Region: SAN JOSE  
File Num: 405589  
Class: Auto Repair

Region: SAN JOSE  
File Num: 408542  
Class: Gasoline Station

**G64**  
**SW**  
**< 1/8**  
**0.066 mi.**  
**348 ft.**

**CITY GAS**  
**510 E SANTA CLARA ST A**  
**SAN JOSE, CA 95110**

**CUPA Listings S112345591**  
**N/A**

**Site 3 of 12 in cluster G**

**Relative:**  
**Higher**

**CUPA SANTA CLARA:**

Region: SANTA CLARA  
PE#: BP01  
Program Description: HMBP FACILITY, 1-3 CHEMICALS  
Latitude: 37.341063  
Longitude: -121.879921

**Actual:**  
**86 ft.**

Region: SANTA CLARA  
PE#: 2399  
Program Description: UNDERGROUND STORAGE TANK PROGRAM RECORD  
Latitude: 37.341063  
Longitude: -121.879921

Region: SANTA CLARA  
PE#: 2202  
Program Description: GENERATES < 100 KG/YR  
Latitude: 37.341063  
Longitude: -121.879921

MAP FINDINGS

Map ID  
Direction  
Distance  
Elevation

Site

Database(s)

EDR ID Number  
EPA ID Number

**G65**  
**SW**  
**< 1/8**  
**0.066 mi.**  
**348 ft.**

**CITY AUTO CARE**  
**510 E SANTA CLARA ST B**  
**SAN JOSE, CA 95112**

**CUPA Listings**    **S112345589**  
**N/A**

**Site 4 of 12 in cluster G**

**Relative:**  
**Higher**

CUPA SANTA CLARA:  
Region: SANTA CLARA  
PE#: 2205  
Program Description: GENERATES 100 KG YR TO <5 TONS/YR  
Latitude: 37.341050  
Longitude: -121.879490

**Actual:**  
**86 ft.**

Region: SANTA CLARA  
PE#: BP01  
Program Description: HMBP FACILITY, 1-3 CHEMICALS  
Latitude: 37.341050  
Longitude: -121.879490

**G66**  
**SW**  
**< 1/8**  
**0.066 mi.**  
**348 ft.**

**ACC U TUNE & BRAKE**  
**510 E SANTA CLARA ST**  
**SAN JOSE, CA 95112**

**RCRA-SQG**    **1000135159**  
**LUST**        **CAD982483588**  
**HIST LUST**  
**FINDS**  
**ECHO**

**Site 5 of 12 in cluster G**

**Relative:**  
**Higher**

RCRA-SQG:  
Date form received by agency: 03/13/1990  
Facility name: ACC U TUNE & BRAKE  
Facility address: 510 E SANTA CLARA ST  
SAN JOSE, CA 95112  
EPA ID: CAD982483588  
Mailing address: 2510 OLD MIDDLEFIELD WAY  
MOUNTAIN VIEW, CA 94043  
Contact: ENVIRONMENTAL MANAGER  
Contact address: 510 E SANTA CLARA ST  
SAN JOSE, CA 95112  
Contact country: US  
Contact telephone: (415) 968-8863  
Contact email: Not reported  
EPA Region: 09  
Classification: Small Small Quantity Generator  
Description: Handler: generates more than 100 and less than 1000 kg of hazardous waste during any calendar month and accumulates less than 6000 kg of hazardous waste at any time; or generates 100 kg or less of hazardous waste during any calendar month, and accumulates more than 1000 kg of hazardous waste at any time

**Actual:**  
**86 ft.**

Owner/Operator Summary:  
Owner/operator name: NOT REQUIRED  
Owner/operator address: NOT REQUIRED  
NOT REQUIRED, ME 99999  
Owner/operator country: Not reported  
Owner/operator telephone: (415) 555-1212  
Legal status: Private  
Owner/Operator Type: Operator  
Owner/Op start date: Not reported  
Owner/Op end date: Not reported  
  
Owner/operator name: JOHN CHACE

Map ID  
Direction  
Distance  
Elevation

MAP FINDINGS

Site

Database(s)

EDR ID Number  
EPA ID Number

**ACC U TUNE & BRAKE (Continued)**

1000135159

Owner/operator address: NOT REQUIRED  
NOT REQUIRED, ME 99999  
Owner/operator country: Not reported  
Owner/operator telephone: (415) 555-1212  
Legal status: Private  
Owner/Operator Type: Owner  
Owner/Op start date: Not reported  
Owner/Op end date: Not reported

Handler Activities Summary:

U.S. importer of hazardous waste: No  
Mixed waste (haz. and radioactive): No  
Recycler of hazardous waste: No  
Transporter of hazardous waste: No  
Treater, storer or disposer of HW: No  
Underground injection activity: No  
On-site burner exemption: No  
Furnace exemption: No  
Used oil fuel burner: No  
Used oil processor: No  
User oil refiner: No  
Used oil fuel marketer to burner: No  
Used oil Specification marketer: No  
Used oil transfer facility: No  
Used oil transporter: No

Violation Status: No violations found

LUST REG 2:

Region: 2  
Facility Id: Not reported  
Facility Status: Case Closed  
Case Number: 07S1E08H04f  
How Discovered: Not reported  
Leak Cause: Not reported  
Leak Source: Not reported  
Date Leak Confirmed: Not reported  
Oversight Program: LUST  
Prelim. Site Assessment Wokplan Submitted: Not reported  
Preliminary Site Assessment Began: 6/15/1993  
Pollution Characterization Began: 10/22/1998  
Pollution Remediation Plan Submitted: Not reported  
Date Remediation Action Underway: Not reported  
Date Post Remedial Action Monitoring Began: Not reported

HIST LUST SANTA CLARA:

Region: SANTA CLARA  
Region Code: 2  
SCVWD ID: 07S1E08H04  
Oversite Agency: SCVWD  
Date Listed: 1998-06-11 00:00:00  
Closed Date: 1998-11-18 00:00:00

FINDS:

Registry ID: 110002826498

Map ID  
Direction  
Distance  
Elevation

MAP FINDINGS

Site

Database(s)

EDR ID Number  
EPA ID Number

**ACC U TUNE & BRAKE (Continued)**

**1000135159**

Environmental Interest/Information System

RCRAInfo is a national information system that supports the Resource Conservation and Recovery Act (RCRA) program through the tracking of events and activities related to facilities that generate, transport, and treat, store, or dispose of hazardous waste. RCRAInfo allows RCRA program staff to track the notification, permit, compliance, and corrective action activities required under RCRA.

STATE MASTER

ECHO:

Envid: 1000135159  
Registry ID: 110002826498  
DFR URL: [http://echo.epa.gov/detailed\\_facility\\_report?fid=110002826498](http://echo.epa.gov/detailed_facility_report?fid=110002826498)

**H67**  
**ENE**  
**< 1/8**  
**0.067 mi.**  
**353 ft.**

**SJ WATER CO 17TH STATION**  
**86 N 17TH ST**  
**SAN JOSE, CA 95136**

**CUPA Listings** **S105799482**  
**SAN JOSE HAZMAT** **N/A**

**Site 1 of 2 in cluster H**

**Relative:**  
**Higher**

CUPA SANTA CLARA:

Region: SANTA CLARA  
PE#: BP01  
Program Description: HMBP FACILITY, 1-3 CHEMICALS  
Latitude: 37.361605  
Longitude: -121.887589

**Actual:**  
**94 ft.**

SAN JOSE HAZMAT:

Region: SAN JOSE  
File Num: 406255  
Class: Misc. Complex firms and labs

**G68**  
**SW**  
**< 1/8**  
**0.072 mi.**  
**379 ft.**

**ACCUTUNE**  
**510 SANTA CLARA**  
**SAN JOSE, CA**

**HIST CORTESE** **S104397020**  
**N/A**

**Site 6 of 12 in cluster G**

**Relative:**  
**Higher**

HIST CORTESE:

Region: CORTESE  
Facility County Code: 43  
Reg By: LTNKA  
Reg Id: 43-2257

**Actual:**  
**85 ft.**

MAP FINDINGS

Map ID			EDR ID Number
Direction			
Distance			
Elevation	Site	Database(s)	EPA ID Number

---

<p>69 NNW &lt; 1/8 0.074 mi. 389 ft.</p>	<p><b>195 N 15TH ST</b> <b>SAN JOSE, CA 95112</b></p>	<p><b>EDR Hist Auto</b></p>	<p><b>1015295565</b> N/A</p>
--	---	-----------------------------	----------------------------------

<p><b>Relative:</b> <b>Lower</b></p>	<p>EDR Historical Auto Stations:</p> <table border="0" style="width: 100%;"> <tr> <td style="width: 15%;">Name:</td> <td>BODY MECHANIC</td> </tr> <tr> <td>Year:</td> <td>2007</td> </tr> <tr> <td>Address:</td> <td>195 N 15TH ST</td> </tr> </table> <table border="0" style="width: 100%;"> <tr> <td style="width: 15%;">Name:</td> <td>BODY MECHANIC</td> </tr> <tr> <td>Year:</td> <td>2008</td> </tr> <tr> <td>Address:</td> <td>195 N 15TH ST</td> </tr> </table>	Name:	BODY MECHANIC	Year:	2007	Address:	195 N 15TH ST	Name:	BODY MECHANIC	Year:	2008	Address:	195 N 15TH ST
Name:	BODY MECHANIC												
Year:	2007												
Address:	195 N 15TH ST												
Name:	BODY MECHANIC												
Year:	2008												
Address:	195 N 15TH ST												

<p>70 WNW &lt; 1/8 0.081 mi. 426 ft.</p>	<p><b>161 N 13TH ST</b> <b>SAN JOSE, CA 95112</b></p>	<p><b>EDR Hist Auto</b></p>	<p><b>1015254673</b> N/A</p>
--	---	-----------------------------	----------------------------------

<p><b>Relative:</b> <b>Lower</b></p>	<p>EDR Historical Auto Stations:</p> <table border="0" style="width: 100%;"> <tr> <td style="width: 15%;">Name:</td> <td>AMERICAN AUTOMATED MACHINE CO</td> </tr> <tr> <td>Year:</td> <td>2001</td> </tr> <tr> <td>Address:</td> <td>161 N 13TH ST</td> </tr> </table>	Name:	AMERICAN AUTOMATED MACHINE CO	Year:	2001	Address:	161 N 13TH ST
Name:	AMERICAN AUTOMATED MACHINE CO						
Year:	2001						
Address:	161 N 13TH ST						

<p>G71 SW &lt; 1/8 0.089 mi. 468 ft.</p>	<p><b>LANGLEY A R</b> <b>496 E SANTA CLARA ST</b> <b>SAN JOSE, CA</b></p> <p><b>Site 7 of 12 in cluster G</b></p>	<p><b>EDR Hist Auto</b></p>	<p><b>1009002936</b> N/A</p>
--	---	-----------------------------	----------------------------------

<p><b>Relative:</b> <b>Higher</b></p>	<p>EDR Historical Auto Stations:</p> <table border="0" style="width: 100%;"> <tr> <td style="width: 15%;">Name:</td> <td>LANGLEY A R</td> </tr> <tr> <td>Year:</td> <td>1940</td> </tr> <tr> <td>Type:</td> <td>GASOLINE AND OIL SERVICE STATIONS</td> </tr> </table>	Name:	LANGLEY A R	Year:	1940	Type:	GASOLINE AND OIL SERVICE STATIONS
Name:	LANGLEY A R						
Year:	1940						
Type:	GASOLINE AND OIL SERVICE STATIONS						

<p>I72 SSE &lt; 1/8 0.098 mi. 517 ft.</p>	<p><b>PERRY F W</b> <b>61 S 14TH ST</b> <b>SAN JOSE, CA</b></p> <p><b>Site 1 of 2 in cluster I</b></p>	<p><b>EDR Hist Auto</b></p>	<p><b>1009003836</b> N/A</p>
---	--	-----------------------------	----------------------------------

<p><b>Relative:</b> <b>Higher</b></p>	<p>EDR Historical Auto Stations:</p> <table border="0" style="width: 100%;"> <tr> <td style="width: 15%;">Name:</td> <td>PERRY F W</td> </tr> <tr> <td>Year:</td> <td>1935</td> </tr> <tr> <td>Type:</td> <td>AUTOMOBILE REPAIRING</td> </tr> </table>	Name:	PERRY F W	Year:	1935	Type:	AUTOMOBILE REPAIRING
Name:	PERRY F W						
Year:	1935						
Type:	AUTOMOBILE REPAIRING						



Map ID  
 Direction  
 Distance  
 Elevation

MAP FINDINGS

Site

Database(s)

EDR ID Number  
 EPA ID Number

**H73**  
**ENE**  
 < 1/8  
 0.104 mi.  
 550 ft.

**R & W WET WASH CO**  
**860 E SANTA CLARA ST**  
**SAN JOSE, CA**

**EDR Hist Cleaner**    **1009135558**  
 N/A

**Site 2 of 2 in cluster H**

**Relative:**  
**Lower**

EDR Historical Cleaners:  
 Name: R & W WET WASH CO  
 Year: 1922  
 Type: LAUNDRIES

**Actual:**  
 83 ft.

Name: R & W WET WASH CO  
 Year: 1925  
 Type: LAUNDRIES

**G74**  
**SW**  
 < 1/8  
 0.110 mi.  
 582 ft.

**MICKEY S & DEAL S SHELL SERVICE**  
**498 E SANTA CLARA ST**  
**SAN JOSE, CA**

**EDR Hist Auto**    **1009001528**  
 N/A

**Site 8 of 12 in cluster G**

**Relative:**  
**Higher**

EDR Historical Auto Stations:  
 Name: ROSENQUIST & KING  
 Year: 1950  
 Type: GASOLINE STATIONS

**Actual:**  
 86 ft.

Name: MICKEY S & DEAL S SHELL SERVICE  
 Year: 1966  
 Type: GASOLINE STATIONS

Name: KARL S SHELL SERVICE  
 Year: 1970  
 Type: GASOLINE STATIONS

**G75**  
**SW**  
 < 1/8  
 0.112 mi.  
 591 ft.

**J. W. CONSTRUCTION**  
**478 E SANTA CLARA ST**  
**SAN JOSE, CA 95130**

**LUST**    **S105193343**  
**HIST LUST**    **N/A**

**Site 9 of 12 in cluster G**

**Relative:**  
**Higher**

LUST:  
 Region: STATE  
 Global Id: T0608500763  
 Latitude: 37.340986  
 Longitude: -121.879406  
 Case Type: LUST Cleanup Site  
 Status: Completed - Case Closed  
 Status Date: 07/13/1993  
 Lead Agency: SANTA CLARA COUNTY LOP  
 Case Worker: UST  
 Local Agency: SANTA CLARA COUNTY LOP  
 RB Case Number: Not reported  
 LOC Case Number: Not reported  
 File Location: All Files are on GeoTracker or in the Local Agency Database  
 Potential Media Affect: Soil  
 Potential Contaminants of Concern: Waste Oil / Motor / Hydraulic / Lubricating  
 Site History: Not reported

**Actual:**  
 85 ft.

Map ID  
Direction  
Distance  
Elevation

MAP FINDINGS

Site

Database(s)

EDR ID Number  
EPA ID Number

**J. W. CONSTRUCTION (Continued)**

**S105193343**

[Click here to access the California GeoTracker records for this facility:](#)

Contact:

Global Id: T0608500763  
Contact Type: Regional Board Caseworker  
Contact Name: Regional Water Board  
Organization Name: SAN FRANCISCO BAY RWQCB (REGION 2)  
Address: 1515 CLAY ST SUITE 1400  
City: OAKLAND  
Email: Not reported  
Phone Number: Not reported

Global Id: T0608500763  
Contact Type: Local Agency Caseworker  
Contact Name: UST CASE WORKER  
Organization Name: SANTA CLARA COUNTY LOP  
Address: 1555 Berger Drive, Suite 300  
City: SAN JOSE  
Email: Not reported  
Phone Number: 4089183400

Status History:

Global Id: T0608500763  
Status: Open - Case Begin Date  
Status Date: 05/01/1986

Global Id: T0608500763  
Status: Open - Site Assessment  
Status Date: 03/11/1992

Global Id: T0608500763  
Status: Completed - Case Closed  
Status Date: 07/13/1993

Regulatory Activities:

Global Id: T0608500763  
Action Type: RESPONSE  
Date: 02/25/1992  
Action: Other Report / Document

Global Id: T0608500763  
Action Type: Other  
Date: 05/01/1986  
Action: Leak Reported

Global Id: T0608500763  
Action Type: ENFORCEMENT  
Date: 07/13/1993  
Action: Closure/No Further Action Letter

Global Id: T0608500763  
Action Type: ENFORCEMENT  
Date: 09/17/1990  
Action: Notice of Responsibility - #39874

Map ID  
Direction  
Distance  
Elevation

MAP FINDINGS

Site

Database(s)

EDR ID Number  
EPA ID Number

**J. W. CONSTRUCTION (Continued)**

**S105193343**

LUST REG 2:

Region: 2  
Facility Id: Not reported  
Facility Status: Case Closed  
Case Number: 07S1E08H01f  
How Discovered: Not reported  
Leak Cause: Not reported  
Leak Source: Not reported  
Date Leak Confirmed: Not reported  
Oversight Program: LUST  
Prelim. Site Assessment Wokplan Submitted: Not reported  
Preliminary Site Assessment Began: 3/11/1992  
Pollution Characterization Began: Not reported  
Pollution Remediation Plan Submitted: Not reported  
Date Remediation Action Underway: Not reported  
Date Post Remedial Action Monitoring Began: Not reported

LUST SANTA CLARA:

Region: SANTA CLARA  
SCVWD ID: 07S1E08H01F  
Date Closed: 07/13/1993  
EDR Link ID: 07S1E08H01F

HIST LUST SANTA CLARA:

Region: SANTA CLARA  
Region Code: 2  
SCVWD ID: 07S1E08H01  
Oversite Agency: SCVWD  
Date Listed: 1987-01-01 00:00:00  
Closed Date: 1993-07-13 00:00:00

**G76  
SW  
< 1/8  
0.112 mi.  
591 ft.**

**478 E SANTA CLARA ST  
SAN JOSE, CA 95112**

**Site 10 of 12 in cluster G**

**EDR Hist Auto 1015513161  
N/A**

**Relative:  
Higher**

EDR Historical Auto Stations:

Name: DFC AUTO MOTORS  
Year: 2004  
Address: 478 E SANTA CLARA ST

**Actual:  
85 ft.**

Name: DFC AUTOREGISTRATIONS  
Year: 2005  
Address: 478 E SANTA CLARA ST

Name: DFC AUTOMOTORS  
Year: 2006  
Address: 478 E SANTA CLARA ST

MAP FINDINGS

Map ID			EDR ID Number
Direction			
Distance			
Elevation	Site	Database(s)	EPA ID Number

<b>G77</b>	<b>JW CONSTRUCTION</b>	<b>HIST CORTESE</b>	<b>S102431760</b>
<b>SW</b>	<b>478 SANTA CLARA</b>		<b>N/A</b>
<b>&lt; 1/8</b>	<b>SAN JOSE, CA</b>		
<b>0.112 mi.</b>			
<b>591 ft.</b>	<b>Site 11 of 12 in cluster G</b>		

<b>Relative:</b>	HIST CORTESE:		
<b>Higher</b>	Region:	CORTESE	
	Facility County Code:	43	
<b>Actual:</b>	Reg By:	LTNKA	
<b>85 ft.</b>	Reg Id:	43-0736	

<b>G78</b>	<b>STEVE PHUC TRINH DDS INC</b>	<b>CUPA Listings</b>	<b>S112346908</b>
<b>SW</b>	<b>478 E SANTA CLARA ST STE 103</b>	<b>HAZNET</b>	<b>N/A</b>
<b>&lt; 1/8</b>	<b>SAN JOSE, CA 95112</b>		
<b>0.112 mi.</b>			
<b>591 ft.</b>	<b>Site 12 of 12 in cluster G</b>		

<b>Relative:</b>	CUPA SANTA CLARA:		
<b>Higher</b>	Region:	SANTA CLARA	
	PE#:	2240	
<b>Actual:</b>	Program Description:	GENERATES < 10 GAL/YR	
<b>85 ft.</b>	Latitude:	37.340877	
	Longitude:	-121.880370	

HAZNET:	
envid:	S112346908
Year:	2013
GEPAID:	CAL000358361
Contact:	STEVE TRINH
Telephone:	4082807070
Mailing Name:	Not reported
Mailing Address:	478 E SANTA CLARA ST
Mailing City, St, Zip:	SAN JOSE, CA 951123547
Gen County:	Santa Clara
TSD EPA ID:	CAT080013352
TSD County:	Los Angeles
Waste Category:	Not reported
Disposal Method:	Other Recovery Of Reclamation For Reuse Including Acid Regeneration, Organics Recovery Ect
Tons:	0.19
Cat Decode:	Not reported
Method Decode:	Not reported
Facility County:	Not reported

<b>J79</b>	<b>DARLING &amp; FISCHER</b>	<b>SWEEPS UST</b>	<b>S106925166</b>
<b>SW</b>	<b>471 E SANTA CLARA ST</b>		<b>N/A</b>
<b>1/8-1/4</b>	<b>SAN JOSE, CA 95112</b>		
<b>0.130 mi.</b>			
<b>689 ft.</b>	<b>Site 1 of 6 in cluster J</b>		

<b>Relative:</b>	SWEEPS UST:		
<b>Higher</b>	Status:	Not reported	
	Comp Number:	401302	
<b>Actual:</b>	Number:	Not reported	
<b>85 ft.</b>	Board Of Equalization:	Not reported	
	Referral Date:	Not reported	
	Action Date:	Not reported	

Map ID  
Direction  
Distance  
Elevation

MAP FINDINGS

Site

Database(s)

EDR ID Number  
EPA ID Number

**DARLING & FISCHER (Continued)**

**S106925166**

Created Date: Not reported  
Owner Tank Id: Not reported  
SWRCB Tank Id: 43-060-401302-000001  
Tank Status: Not reported  
Capacity: 550  
Active Date: Not reported  
Tank Use: M.V. FUEL  
STG: PRODUCT  
Content: REG UNLEADED  
Number Of Tanks: 1

**180  
SSE  
1/8-1/4  
0.136 mi.  
719 ft.**

**NAGLEE MANSION  
99 14TH, S ST  
SAN JOSE, CA 95113  
Site 2 of 2 in cluster I**

**LUST S105512889  
HIST LUST N/A**

**Relative:  
Higher**

LUST:

**Actual:  
89 ft.**

Region: STATE  
Global Id: T0608552146  
Latitude: 37.340776  
Longitude: -121.876288  
Case Type: LUST Cleanup Site  
Status: Completed - Case Closed  
Status Date: 07/21/2000  
Lead Agency: SANTA CLARA COUNTY LOP  
Case Worker: UST  
Local Agency: SANTA CLARA COUNTY LOP  
RB Case Number: Not reported  
LOC Case Number: Not reported  
File Location: All Files are on GeoTracker or in the Local Agency Database  
Potential Media Affect: Soil  
Potential Contaminants of Concern: Diesel  
Site History: Not reported

Click here to access the California GeoTracker records for this facility:

Contact:

Global Id: T0608552146  
Contact Type: Regional Board Caseworker  
Contact Name: Regional Water Board  
Organization Name: SAN FRANCISCO BAY RWQCB (REGION 2)  
Address: 1515 CLAY ST SUITE 1400  
City: OAKLAND  
Email: Not reported  
Phone Number: Not reported

Global Id: T0608552146  
Contact Type: Local Agency Caseworker  
Contact Name: UST CASE WORKER  
Organization Name: SANTA CLARA COUNTY LOP  
Address: 1555 Berger Drive, Suite 300  
City: SAN JOSE  
Email: Not reported  
Phone Number: 4089183400

Status History:

Global Id: T0608552146

Map ID  
Direction  
Distance  
Elevation

MAP FINDINGS

Site

Database(s)

EDR ID Number  
EPA ID Number

**NAGLEE MANSION (Continued)**

**S105512889**

Status: Open - Case Begin Date  
Status Date: 04/01/2000

Global Id: T0608552146  
Status: Open - Site Assessment  
Status Date: 04/01/2000

Global Id: T0608552146  
Status: Completed - Case Closed  
Status Date: 07/21/2000

Regulatory Activities:

Global Id: T0608552146  
Action Type: RESPONSE  
Date: 06/27/2000  
Action: Correspondence

Global Id: T0608552146  
Action Type: RESPONSE  
Date: 06/14/2000  
Action: Tank Removal Report / UST Sampling Report

Global Id: T0608552146  
Action Type: Other  
Date: 06/16/2000  
Action: Leak Reported

Global Id: T0608552146  
Action Type: ENFORCEMENT  
Date: 07/21/2000  
Action: Closure/No Further Action Letter

Global Id: T0608552146  
Action Type: RESPONSE  
Date: 09/23/1985  
Action: Other Report / Document

Global Id: T0608552146  
Action Type: RESPONSE  
Date: 06/16/2000  
Action: Unauthorized Release Form

Global Id: T0608552146  
Action Type: RESPONSE  
Date: 07/07/2000  
Action: Verbal Communication

LUST REG 2:

Region: 2  
Facility Id: Not reported  
Facility Status: Case Closed  
Case Number: 07S1E09E01f  
How Discovered: Not reported  
Leak Cause: Not reported  
Leak Source: Not reported

Map ID  
Direction  
Distance  
Elevation

MAP FINDINGS

Site

Database(s)

EDR ID Number  
EPA ID Number

**NAGLEE MANSION (Continued)**

**S105512889**

Date Leak Confirmed: Not reported  
Oversight Program: LUST  
Prelim. Site Assessment Wokplan Submitted: Not reported  
Preliminary Site Assessment Began: 4/1/2000  
Pollution Characterization Began: Not reported  
Pollution Remediation Plan Submitted: Not reported  
Date Remediation Action Underway: Not reported  
Date Post Remedial Action Monitoring Began: Not reported

HIST LUST SANTA CLARA:

Region: SANTA CLARA  
Region Code: 2  
SCVWD ID: 07S1E09E01  
Oversite Agency: SCVWD  
Date Listed: 2000-06-22 00:00:00  
Closed Date: 2000-07-21 00:00:00

**J81**  
**SW**  
**1/8-1/4**  
**0.137 mi.**  
**725 ft.**

**7-ELEVEN #17496**  
**452 E SANTA CLARA ST**  
**SAN JOSE, CA 95112**  
**Site 2 of 6 in cluster J**

**LUST S103881014**  
**HIST LUST N/A**

**Relative:**  
**Higher**

LUST REG 2:

Region: 2  
Facility Id: Not reported  
Facility Status: Pollution Characterization  
Case Number: 07S1E08H02f  
How Discovered: Not reported  
Leak Cause: Not reported  
Leak Source: Not reported  
Date Leak Confirmed: Not reported  
Oversight Program: LUST  
Prelim. Site Assessment Wokplan Submitted: Not reported  
Preliminary Site Assessment Began: 4/26/1989  
Pollution Characterization Began: 8/1/1989  
Pollution Remediation Plan Submitted: Not reported  
Date Remediation Action Underway: Not reported  
Date Post Remedial Action Monitoring Began: Not reported

**Actual:**  
**86 ft.**

HIST LUST SANTA CLARA:

Region: SANTA CLARA  
Region Code: 2  
SCVWD ID: 07S1E08H02  
Oversite Agency: SCCDEH  
Date Listed: 1990-01-01 00:00:00  
Closed Date: Not reported

Map ID  
Direction  
Distance  
Elevation

MAP FINDINGS

Site

Database(s)

EDR ID Number  
EPA ID Number

**J82**      **7 ELEVEN INC C/O SECOR**  
**SW**      **452 E SANTA CLARA**  
**1/8-1/4**   **SAN JOSE, CA 95112**  
**0.137 mi.**  
**725 ft.**   **Site 3 of 6 in cluster J**

**LUST**    **S109280436**  
**EMI**     **N/A**  
**SAN JOSE HAZMAT**

**Relative:**  
**Higher**

LUST:

**Actual:**  
**86 ft.**

Region: STATE  
Global Id: T0608500077  
Latitude: 37.3405813259899  
Longitude: -121.880671977997  
Case Type: LUST Cleanup Site  
Status: Completed - Case Closed  
Status Date: 10/03/2011  
Lead Agency: SANTA CLARA COUNTY LOP  
Case Worker: Not reported  
Local Agency: Not reported  
RB Case Number: Not reported  
LOC Case Number: 07S1E08H02f  
File Location: All Files are on GeoTracker or in the Local Agency Database  
Potential Media Affect: Other Groundwater (uses other than drinking water)  
Potential Contaminants of Concern: MTBE / TBA / Other Fuel Oxygenates, Gasoline  
Site History: Leak detection well MW-1 was installed in 1985 as part of underground storage tank (UST) compliance requirements. Monitoring wells MW-2 through MW-4 were installed in April 1989, in response to an unauthorized release report filed in September 1988. The report was based on 15 gallons of fuel released due to line damage during an underground fueling system upgrade, and detection of liquid phase hydrocarbons (LPH) in well MW-1. Hydrocarbons in soil and groundwater were detected in MW-2, but not in MW-3 or MW-4. Wells MW-1 through MW-4 were tested for concurrent use as groundwater monitoring and soil vapor extraction (SVE) wells in July 1991. Dedicated SVE wells VW-1 and VW-2 and groundwater monitoring wells MW-5 and MW-6 were installed in November 1991. Vapor extraction testing conducted in January 1992 indicated a general SVE radius of influence of 20 feet. Monitoring wells MW-7 and MW-8 were installed and four soil borings (B-1 through B-4) were drilled in February 1992. Monitoring well MW-9 and sparge wells SP-1 and SP-2 were installed in December 1993. Five cone penetrometer points (CPT-1 through CPT-5) were advanced downgradient of the main plume area in December 1993. Samples collected from the cone penetrometer points did not contain dissolved hydrocarbons above laboratory reporting limits. An SVE system (including horizontal vapor extraction wells HVW-1 and HVW-2) was installed in August 1993, and was turned off in September 1994, after extracted vapor concentrations declined to stable minimum levels. Air sparging was done concurrently with SVE. Sparge testing performed in January 1994 indicated an approximate radius of influence of 15 feet. The SVE/air sparging system, wells MW-1, VW-1, VW-2, and (original) sparge wells SP-1 and SP-2 were removed in September 1995, during upgrade of the site fueling system and removal of 350 tons of soil from the hydrocarbon source area. Additional offsite assessment (soil borings B-1 through B-5, GP-1 through GP-6) performed in March and May 1999 indicated dissolved methyl-tert-butyl ether (MtBE) concentrations in the furthest downgradient grab water sample to be 256 micrograms per liter ("g/L) at 30 feet below ground surface (bgs). The 1999 assessment was conducted in conjunction with onsite injection of microbial/nutrient and oxygen-releasing compound slurry as an enhanced passive bioremediation measure. Quarterly monitoring data from January, April, and June 2000 indicated that dissolved



Map ID  
Direction  
Distance  
Elevation

MAP FINDINGS

Site

Database(s)

EDR ID Number  
EPA ID Number

**7 ELEVEN INC C/O SECOR (Continued)**

**S109280436**

nutrient levels showed evidence of reduction (via microbial consumption) over time, and that areas of relatively high heterotrophic microbial population density corresponded to areas of higher dissolved hydrocarbon and oxygenate levels. Dissolved MtBE levels showed evidence of decline in response to treatment measures, but did not yet comply with Santa Clara Valley Water District (SCVWD) remedial goals. Dissolved oxygen (DO) level increases observed just after treatment were not sustained. Based on these data, the SCVWD requested establishment of a groundwater monitoring grid at depths of 30 feet bgs, and initiation of further remediation. Monitoring wells MW-7A and MW-10 through MW-12 were installed in March 2001, to monitor vertical plume distribution and replace buried source area well MW-7. Sparge wells SP-1 through SP-6 (including new wells SP-1 and SP-2) were installed in March 2001, and an oxygen uptake study was conducted in conjunction with a vapor extraction test in April 2001, to demonstrate the feasibility of combined oxygen injection/SVE remediation at the site. In March 2003, periodic injection of oxygen into sparge wells began onsite. On August 13, 2003, two soil samples were collected from beneath each fuel dispenser. The soil samples did not contain concentrations of total petroleum hydrocarbons as gasoline (TPHg), benzene, toluene, ethylbenzene, and total xylenes (BTEX), MtBE, di-isopropyl ether(DIPE), tert-amylmethyl ether (TAME), ethyl-t-butyl ether (EtBE), tert-butyl alcohol (TBA), 1,2-dichloroethane (DCA) and 1,2-dibromoethane (EDB) above laboratory reporting limits. On November 17 through 19, 2004, SECOR supervised the installation of SP-7 through SP-10, SP-13, and tank pit well TP-1. Proposed oxygen injection wells SP-11 and SP-12 were not installed due to the inability to confirm or deny the presence of utilities in the proposed boring locations. Proposed monitoring wells MW-13 and MW-14 were not drilled due to the presence of fiber optic lines. On December 19-20, 2005, SECOR conducted a SVE test utilizing tank pit well TP-1 at the site. The purpose of the test was to determine if residual concentrations of TPHg, BTEX, or MtBE are present in the tank pit backfill. Soil vapor samples collected during the SVE test did not contain concentrations of TPHg, BTEX, or MtBE above laboratory reporting limits. On January 3, 2006, SECOR supervised the installation of one offsite deep monitoring well, MW-13(D). Proposed oxygen injection wells SP-11 and SP-12 were not installed due to the presence of pea gravel in the proposed locations. The last oxygen injection occurred on 10/29/09.

[Click here to access the California GeoTracker records for this facility:](#)

Contact:  
Global Id: T0608500077  
Contact Type: Regional Board Caseworker  
Contact Name: Regional Water Board  
Organization Name: SAN FRANCISCO BAY RWQCB (REGION 2)  
Address: 1515 CLAY ST SUITE 1400  
City: OAKLAND  
Email: Not reported  
Phone Number: Not reported

Status History:  
Global Id: T0608500077  
Status: Open - Case Begin Date  
Status Date: 09/15/1988

Map ID  
Direction  
Distance  
Elevation

MAP FINDINGS

Site

Database(s)

EDR ID Number  
EPA ID Number

**7 ELEVEN INC C/O SECOR (Continued)**

**S109280436**

Global Id: T0608500077  
Status: Open - Site Assessment  
Status Date: 04/26/1989

Global Id: T0608500077  
Status: Open - Remediation  
Status Date: 08/01/1993

Global Id: T0608500077  
Status: Open - Site Assessment  
Status Date: 09/01/1995

Global Id: T0608500077  
Status: Open - Remediation  
Status Date: 08/07/2001

Global Id: T0608500077  
Status: Open - Verification Monitoring  
Status Date: 01/25/2002

Global Id: T0608500077  
Status: Open - Remediation  
Status Date: 03/17/2003

Global Id: T0608500077  
Status: Open - Verification Monitoring  
Status Date: 10/30/2009

Global Id: T0608500077  
Status: Completed - Case Closed  
Status Date: 10/03/2011

Regulatory Activities:

Global Id: T0608500077  
Action Type: REMEDIATION  
Date: 05/17/1993  
Action: Pump & Treat (P&T) Groundwater

Global Id: T0608500077  
Action Type: ENFORCEMENT  
Date: 10/16/2008  
Action: Staff Letter

Global Id: T0608500077  
Action Type: ENFORCEMENT  
Date: 11/19/2010  
Action: Staff Letter

Global Id: T0608500077  
Action Type: ENFORCEMENT  
Date: 06/04/2009  
Action: Staff Letter

Global Id: T0608500077  
Action Type: Other  
Date: 09/15/1988  
Action: Leak Stopped

Map ID  
Direction  
Distance  
Elevation

MAP FINDINGS

Site

Database(s)

EDR ID Number  
EPA ID Number

**7 ELEVEN INC C/O SECOR (Continued)**

**S109280436**

Global Id:	T0608500077
Action Type:	RESPONSE
Date:	07/15/2000
Action:	Monitoring Report - Quarterly
Global Id:	T0608500077
Action Type:	RESPONSE
Date:	07/17/2000
Action:	Soil and Water Investigation Workplan - Regulator Responded
Global Id:	T0608500077
Action Type:	REMEDIATION
Date:	08/19/1993
Action:	Soil Vapor Extraction (SVE)
Global Id:	T0608500077
Action Type:	ENFORCEMENT
Date:	01/19/2010
Action:	Staff Letter
Global Id:	T0608500077
Action Type:	Other
Date:	01/13/1989
Action:	Leak Reported
Global Id:	T0608500077
Action Type:	RESPONSE
Date:	02/08/2005
Action:	Monitoring Report - Quarterly
Global Id:	T0608500077
Action Type:	RESPONSE
Date:	11/20/2000
Action:	Soil and Water Investigation Report
Global Id:	T0608500077
Action Type:	ENFORCEMENT
Date:	04/16/2010
Action:	Staff Letter
Global Id:	T0608500077
Action Type:	ENFORCEMENT
Date:	11/22/2010
Action:	Notification - Public Notice of Case Closure
Global Id:	T0608500077
Action Type:	RESPONSE
Date:	01/30/2009
Action:	Monitoring Report - Quarterly
Global Id:	T0608500077
Action Type:	RESPONSE
Date:	04/30/2009
Action:	Monitoring Report - Quarterly
Global Id:	T0608500077
Action Type:	RESPONSE

Map ID  
Direction  
Distance  
Elevation

MAP FINDINGS

Site

Database(s)

EDR ID Number  
EPA ID Number

**7 ELEVEN INC C/O SECOR (Continued)**

**S109280436**

Date: 08/15/2005  
Action: Soil and Water Investigation Workplan

Global Id: T0608500077  
Action Type: RESPONSE  
Date: 02/04/2002  
Action: Monitoring Report - Quarterly

Global Id: T0608500077  
Action Type: RESPONSE  
Date: 11/08/2004  
Action: Monitoring Report - Quarterly

Global Id: T0608500077  
Action Type: RESPONSE  
Date: 04/15/2000  
Action: Monitoring Report - Quarterly

Global Id: T0608500077  
Action Type: RESPONSE  
Date: 07/23/2004  
Action: Soil and Water Investigation Workplan

Global Id: T0608500077  
Action Type: RESPONSE  
Date: 10/15/2001  
Action: Remedial Progress Report

Global Id: T0608500077  
Action Type: RESPONSE  
Date: 09/26/1999  
Action: Interim Remedial Action Plan

Global Id: T0608500077  
Action Type: REMEDIATION  
Date: 08/07/2001  
Action: In Situ Physical/Chemical Treatment (other than SVE)

Global Id: T0608500077  
Action Type: REMEDIATION  
Date: 03/17/2003  
Action: In Situ Biological Treatment

Global Id: T0608500077  
Action Type: ENFORCEMENT  
Date: 10/03/2011  
Action: Closure/No Further Action Letter

Global Id: T0608500077  
Action Type: ENFORCEMENT  
Date: 10/28/1993  
Action: InterAgency Agreement - #43-0005

Global Id: T0608500077  
Action Type: ENFORCEMENT  
Date: 08/05/1993  
Action: 13267 Requirement - #43-0005

Map ID  
Direction  
Distance  
Elevation

MAP FINDINGS

Site

Database(s)

EDR ID Number  
EPA ID Number

**7 ELEVEN INC C/O SECOR (Continued)**

**S109280436**

Global Id:	T0608500077
Action Type:	RESPONSE
Date:	01/30/2010
Action:	Remedial Progress Report
Global Id:	T0608500077
Action Type:	RESPONSE
Date:	10/30/2009
Action:	Remedial Progress Report
Global Id:	T0608500077
Action Type:	RESPONSE
Date:	01/21/2008
Action:	Corrective Action Plan / Remedial Action Plan
Global Id:	T0608500077
Action Type:	RESPONSE
Date:	03/11/2005
Action:	Soil and Water Investigation Report
Global Id:	T0608500077
Action Type:	RESPONSE
Date:	07/30/1999
Action:	Other Report / Document
Global Id:	T0608500077
Action Type:	RESPONSE
Date:	03/11/2005
Action:	Soil and Water Investigation Report
Global Id:	T0608500077
Action Type:	RESPONSE
Date:	04/11/1994
Action:	Correspondence
Global Id:	T0608500077
Action Type:	RESPONSE
Date:	10/28/2004
Action:	Verbal Communication
Global Id:	T0608500077
Action Type:	RESPONSE
Date:	08/18/1994
Action:	Monitoring Report - Quarterly
Global Id:	T0608500077
Action Type:	RESPONSE
Date:	09/14/1988
Action:	Unauthorized Release Form
Global Id:	T0608500077
Action Type:	RESPONSE
Date:	01/13/1989
Action:	Unauthorized Release Form
Global Id:	T0608500077
Action Type:	REMEDIATION

Map ID  
Direction  
Distance  
Elevation

MAP FINDINGS

Site

Database(s)

EDR ID Number  
EPA ID Number

**7 ELEVEN INC C/O SECOR (Continued)**

**S109280436**

Date: 08/18/1989  
Action: Free Product Removal

Global Id: T0608500077  
Action Type: ENFORCEMENT  
Date: 03/06/2008  
Action: Staff Letter - #80630

Global Id: T0608500077  
Action Type: ENFORCEMENT  
Date: 01/25/2008  
Action: Staff Letter - #80521

Global Id: T0608500077  
Action Type: ENFORCEMENT  
Date: 02/14/2011  
Action: Staff Letter

Global Id: T0608500077  
Action Type: RESPONSE  
Date: 04/30/2010  
Action: Monitoring Report - Quarterly

Global Id: T0608500077  
Action Type: RESPONSE  
Date: 10/30/2009  
Action: Monitoring Report - Semi-Annually

Global Id: T0608500077  
Action Type: RESPONSE  
Date: 07/30/2010  
Action: Monitoring Report - Quarterly

Global Id: T0608500077  
Action Type: RESPONSE  
Date: 07/30/2009  
Action: Remedial Progress Report

Global Id: T0608500077  
Action Type: RESPONSE  
Date: 10/30/2010  
Action: Monitoring Report - Quarterly

Global Id: T0608500077  
Action Type: RESPONSE  
Date: 07/23/2010  
Action: Other Report / Document

Global Id: T0608500077  
Action Type: RESPONSE  
Date: 07/23/2010  
Action: Tank Removal Report / UST Sampling Report

Global Id: T0608500077  
Action Type: RESPONSE  
Date: 10/24/2007  
Action: Correspondence

Map ID  
Direction  
Distance  
Elevation

MAP FINDINGS

Site

Database(s)

EDR ID Number  
EPA ID Number

**7 ELEVEN INC C/O SECOR (Continued)**

**S109280436**

Global Id: T0608500077  
Action Type: RESPONSE  
Date: 11/02/2004  
Action: Correspondence

Global Id: T0608500077  
Action Type: RESPONSE  
Date: 11/22/1993  
Action: Other Report / Document

Global Id: T0608500077  
Action Type: RESPONSE  
Date: 10/15/2007  
Action: Other Report / Document

Global Id: T0608500077  
Action Type: ENFORCEMENT  
Date: 10/15/2007  
Action: Staff Letter - #705101

Global Id: T0608500077  
Action Type: ENFORCEMENT  
Date: 08/31/2001  
Action: Staff Letter - #26937

Global Id: T0608500077  
Action Type: ENFORCEMENT  
Date: 01/11/2002  
Action: Staff Letter - #26939

Global Id: T0608500077  
Action Type: ENFORCEMENT  
Date: 05/20/2004  
Action: Staff Letter - #43984

Global Id: T0608500077  
Action Type: ENFORCEMENT  
Date: 08/20/2004  
Action: Staff Letter - #40028

Global Id: T0608500077  
Action Type: ENFORCEMENT  
Date: 08/23/2004  
Action: Staff Letter - #44621

Global Id: T0608500077  
Action Type: ENFORCEMENT  
Date: 06/29/2005  
Action: Staff Letter - #50926

Global Id: T0608500077  
Action Type: ENFORCEMENT  
Date: 07/27/2005  
Action: Staff Letter - #05277

Global Id: T0608500077  
Action Type: ENFORCEMENT

Map ID  
Direction  
Distance  
Elevation

MAP FINDINGS

Site

Database(s)

EDR ID Number  
EPA ID Number

**7 ELEVEN INC C/O SECOR (Continued)**

**S109280436**

Date: 01/24/1999  
Action: Staff Letter - #26925

Global Id: T0608500077  
Action Type: ENFORCEMENT  
Date: 04/23/1999  
Action: Staff Letter - #26918

Global Id: T0608500077  
Action Type: ENFORCEMENT  
Date: 08/12/1999  
Action: Staff Letter - #26920

Global Id: T0608500077  
Action Type: ENFORCEMENT  
Date: 06/05/2000  
Action: Staff Letter - #26929

Global Id: T0608500077  
Action Type: ENFORCEMENT  
Date: 09/18/2000  
Action: Staff Letter - #26932

Global Id: T0608500077  
Action Type: ENFORCEMENT  
Date: 09/16/1993  
Action: Staff Letter - #43-0005

Global Id: T0608500077  
Action Type: RESPONSE  
Date: 10/08/1991  
Action: Well Installation Workplan

Global Id: T0608500077  
Action Type: RESPONSE  
Date: 12/02/1992  
Action: Correspondence

Global Id: T0608500077  
Action Type: RESPONSE  
Date: 01/29/1990  
Action: Monitoring Report - Quarterly

Global Id: T0608500077  
Action Type: RESPONSE  
Date: 08/24/2011  
Action: Correspondence

Global Id: T0608500077  
Action Type: RESPONSE  
Date: 06/10/1994  
Action: Correspondence

Global Id: T0608500077  
Action Type: RESPONSE  
Date: 11/18/1992  
Action: Other Report / Document



Map ID  
Direction  
Distance  
Elevation

MAP FINDINGS

Site

Database(s)

EDR ID Number  
EPA ID Number

**7 ELEVEN INC C/O SECOR (Continued)**

**S109280436**

Global Id: T0608500077  
Action Type: RESPONSE  
Date: 07/23/2010  
Action: Correspondence

Global Id: T0608500077  
Action Type: RESPONSE  
Date: 07/19/1995  
Action: Other Report / Document

Global Id: T0608500077  
Action Type: RESPONSE  
Date: 02/01/1994  
Action: Other Report / Document

Global Id: T0608500077  
Action Type: Other  
Date: 09/15/1988  
Action: Leak Began

Global Id: T0608500077  
Action Type: Other  
Date: 09/15/1988  
Action: Leak Discovery

Global Id: T0608500077  
Action Type: ENFORCEMENT  
Date: 10/15/1992  
Action: \* Historical Enforcement - #39875

Global Id: T0608500077  
Action Type: ENFORCEMENT  
Date: 10/17/2007  
Action: Notice of Responsibility - #701701

Global Id: T0608500077  
Action Type: RESPONSE  
Date: 06/30/2011  
Action: Well Destruction Report

**LUST SANTA CLARA:**

Region: SANTA CLARA  
SCVWD ID: 07S1E08H02F  
Date Closed: 10/03/2011  
EDR Link ID: 07S1E08H02F

**EMI:**

Year: 2006  
County Code: 43  
Air Basin: SF  
Facility ID: 13779  
Air District Name: BA  
SIC Code: 4953  
Air District Name: BAY AREA AQMD  
Community Health Air Pollution Info System: Not reported

Map ID  
Direction  
Distance  
Elevation

MAP FINDINGS

Site

Database(s)

EDR ID Number  
EPA ID Number

**7 ELEVEN INC C/O SECOR (Continued)**

**S109280436**

Consolidated Emission Reporting Rule: Not reported  
Total Organic Hydrocarbon Gases Tons/Yr: .151  
Reactive Organic Gases Tons/Yr: .1054886  
Carbon Monoxide Emissions Tons/Yr: 0  
NOX - Oxides of Nitrogen Tons/Yr: 0  
SOX - Oxides of Sulphur Tons/Yr: 0  
Particulate Matter Tons/Yr: 0  
Part. Matter 10 Micrometers and Smllr Tons/Yr:0

**SAN JOSE HAZMAT:**

Region: SAN JOSE  
File Num: 403207  
Class: Gasoline Station

**J83  
SW  
1/8-1/4  
0.137 mi.  
725 ft.**

**SOUTHLAND CORPORATION  
452 E SANTA CLARA ST  
SAN JOSE, CA 95112  
Site 4 of 6 in cluster J**

**SWEEPS UST 1000282134  
HIST UST N/A  
EMI  
HIST CORTESE  
Notify 65**

**Relative:  
Higher**

**SWEEPS UST:**

Status: Active  
Comp Number: 403207  
Number: 9  
Board Of Equalization: Not reported  
Referral Date: 09-30-92  
Action Date: 09-08-92  
Created Date: 02-29-88  
Owner Tank Id: Not reported  
SWRCB Tank Id: 43-060-403207-000001  
Tank Status: A  
Capacity: 10000  
Active Date: Not reported  
Tank Use: M.V. FUEL  
STG: P  
Content: REG UNLEADED  
Number Of Tanks: 2

**Actual:  
86 ft.**

Status: Active  
Comp Number: 403207  
Number: 9  
Board Of Equalization: Not reported  
Referral Date: 09-30-92  
Action Date: 09-08-92  
Created Date: 02-29-88  
Owner Tank Id: Not reported  
SWRCB Tank Id: 43-060-403207-000002  
Tank Status: A  
Capacity: 10000  
Active Date: Not reported  
Tank Use: M.V. FUEL  
STG: P  
Content: REG UNLEADED  
Number Of Tanks: Not reported

**HIST UST:**

File Number: Not reported

Map ID  
Direction  
Distance  
Elevation

MAP FINDINGS

Site

Database(s)

EDR ID Number  
EPA ID Number

**SOUTHLAND CORPORATION (Continued)**

**1000282134**

URL: Not reported  
Region: STATE  
Facility ID: 00000012431  
Facility Type: Gas Station  
Other Type: Not reported  
Contact Name: MOHAMMED TAVAKKOLY  
Telephone: 4082650533  
Owner Name: THE SOUTHLAND CORPORATION  
Owner Address: 5820 STONERIDGE MALL ROAD, SUI  
Owner City,St,Zip: PLEASANTON, CA 94566  
Total Tanks: 0002

Tank Num: 001  
Container Num: 17496-1  
Year Installed: 1975  
Tank Capacity: 00010000  
Tank Used for: PRODUCT  
Type of Fuel: REGULAR  
Container Construction Thickness: Not reported  
Leak Detection: Visual, Stock Inventor

Tank Num: 002  
Container Num: 17496-2  
Year Installed: 1975  
Tank Capacity: 00010000  
Tank Used for: PRODUCT  
Type of Fuel: UNLEADED  
Container Construction Thickness: Not reported  
Leak Detection: Visual, Stock Inventor

**EMI:**

Year: 1995  
County Code: 43  
Air Basin: SF  
Facility ID: 8349  
Air District Name: BA  
SIC Code: 4953  
Air District Name: BAY AREA AQMD  
Community Health Air Pollution Info System: Not reported  
Consolidated Emission Reporting Rule: Not reported  
Total Organic Hydrocarbon Gases Tons/Yr: 2  
Reactive Organic Gases Tons/Yr: 0  
Carbon Monoxide Emissions Tons/Yr: 0  
NOX - Oxides of Nitrogen Tons/Yr: 0  
SOX - Oxides of Sulphur Tons/Yr: 0  
Particulate Matter Tons/Yr: 0  
Part. Matter 10 Micrometers and Smllr Tons/Yr:0

**HIST CORTESE:**

Region: CORTESE  
Facility County Code: 43  
Reg By: LTNKA  
Reg Id: 43-0005

**NOTIFY 65:**

Date Reported: Not reported

Map ID  
Direction  
Distance  
Elevation

MAP FINDINGS

Site

Database(s)

EDR ID Number  
EPA ID Number

**SOUTHLAND CORPORATION (Continued)**

1000282134

Staff Initials: Not reported  
Board File Number: Not reported  
Facility Type: Not reported  
Discharge Date: Not reported  
Issue Date: Not reported  
Incident Description: Not reported

J84  
SW  
1/8-1/4  
0.137 mi.  
725 ft.

**7-ELEVEN INC. STORE #17496**  
**452 E SANTA CLARA ST**  
**SAN JOSE, CA 95112**

CUPA Listings S118754764  
N/A

Site 5 of 6 in cluster J

Relative:  
Higher

CUPA SANTA CLARA:

Region: SANTA CLARA  
PE#: BP01  
Program Description: HMBP FACILITY, 1-3 CHEMICALS  
Latitude: 37.340687  
Longitude: -121.880812

Actual:  
86 ft.

Region: SANTA CLARA  
PE#: 2399  
Program Description: UNDERGROUND STORAGE TANK PROGRAM RECORD  
Latitude: 37.340687  
Longitude: -121.880812

Region: SANTA CLARA  
PE#: 2205  
Program Description: GENERATES 100 KG YR TO <5 TONS/YR  
Latitude: 37.340687  
Longitude: -121.880812

J85  
SW  
1/8-1/4  
0.137 mi.  
725 ft.

**7-ELEVEN FOOD STORE 2222-17496**  
**452 E SANTA CLARA STREET**  
**SAN JOSE, CA 95112**

HIST UST S103660409  
N/A

Site 6 of 6 in cluster J

Relative:  
Higher

HIST UST:

File Number: 000209A1  
URL: <http://geotracker.waterboards.ca.gov/ustpdfs/pdf/000209A1.pdf>  
Region: Not reported  
Facility ID: Not reported  
Facility Type: Not reported  
Other Type: Not reported  
Contact Name: Not reported  
Telephone: Not reported  
Owner Name: Not reported  
Owner Address: Not reported  
Owner City,St,Zip: Not reported  
Total Tanks: Not reported

Actual:  
86 ft.

Tank Num: Not reported  
Container Num: Not reported  
Year Installed: Not reported  
Tank Capacity: Not reported

Map ID  
Direction  
Distance  
Elevation

MAP FINDINGS

Site

Database(s)

EDR ID Number  
EPA ID Number

**7-ELEVEN FOOD STORE 2222-17496 (Continued)**

**S103660409**

Tank Used for: Not reported  
Type of Fuel: Not reported  
Container Construction Thickness: Not reported  
Leak Detection: Not reported

[Click here for Geo Tracker PDF:](#)

**86**  
**SSE**  
**1/8-1/4**  
**0.156 mi.**  
**824 ft.**

**NAGLEE MANSION**  
**99 14TH STREET S**  
**SAN JOSE, CA**

**LUST S107996400**  
**N/A**

**Relative:**  
**Higher**

LUST SANTA CLARA:  
Region: SANTA CLARA  
SCVWD ID: 07S1E09E01F  
Date Closed: 07/21/2000  
EDR Link ID: 07S1E09E01F

**Actual:**  
**91 ft.**

**K87**  
**South**  
**1/8-1/4**  
**0.176 mi.**  
**928 ft.**

**BUTCHER ELECTRIC**  
**510 SAN FERNANDO**  
**SAN JOSE, CA 95110**

**HIST CORTESE S102425936**  
**N/A**

**Site 1 of 2 in cluster K**

**Relative:**  
**Higher**

HIST CORTESE:  
Region: CORTESE  
Facility County Code: 43  
Reg By: LTNKA  
Reg Id: 43-0218

**Actual:**  
**89 ft.**

**L88**  
**SW**  
**1/8-1/4**  
**0.181 mi.**  
**958 ft.**

**AT&T MOBILITY #50725**  
**425 E SANTA CLARA ST**  
**SAN JOSE, CA 95113**

**SAN JOSE HAZMAT S111217192**  
**N/A**

**Site 1 of 8 in cluster L**

**Relative:**  
**Higher**

SAN JOSE HAZMAT:  
Region: SAN JOSE  
File Num: 600862  
Class: Auto Wrecking/Misc Simple Facility

**Actual:**  
**86 ft.**

**L89**  
**SW**  
**1/8-1/4**  
**0.208 mi.**  
**1099 ft.**

**OUT OF BUSINESS**  
**400 E SANTA CLARA ST**  
**SAN JOSE, CA 95113**

**SAN JOSE HAZMAT S115780673**  
**N/A**

**Site 2 of 8 in cluster L**

**Relative:**  
**Higher**

SAN JOSE HAZMAT:  
Date of Data: AS OF 02/07/2014  
Region: SAN JOSE  
File Num: 488538  
Class: Auto Wrecking/Misc Simple Facility

**Actual:**  
**86 ft.**

Map ID  
Direction  
Distance  
Elevation

MAP FINDINGS

Site

Database(s)

EDR ID Number  
EPA ID Number

**M90**      **PACIFIC AUTO BODY**  
**ENE**      **934 E SANTA CLARA**  
**1/8-1/4**    **SAN JOSE, CA 95116**  
**0.210 mi.**  
**1110 ft.**    **Site 1 of 3 in cluster M**

**FINDS**    **1004441163**  
**EMI**      **N/A**  
**SAN JOSE HAZMAT**

**Relative:**  
**Higher**

FINDS:

Registry ID:                    110001163703  
Environmental Interest/Information System  
HAZARDOUS AIR POLLUTANT MAJOR  
STATE MASTER

**Actual:**  
**97 ft.**

EMI:

Year:                            1990  
County Code:                   43  
Air Basin:                      SF  
Facility ID:                    6351  
Air District Name:              BA  
SIC Code:                      7532  
Air District Name:              BAY AREA AQMD  
Community Health Air Pollution Info System: Not reported  
Consolidated Emission Reporting Rule: Not reported  
Total Organic Hydrocarbon Gases Tons/Yr: 4  
Reactive Organic Gases Tons/Yr: 4  
Carbon Monoxide Emissions Tons/Yr: 0  
NOX - Oxides of Nitrogen Tons/Yr: 0  
SOX - Oxides of Sulphur Tons/Yr: 0  
Particulate Matter Tons/Yr: 0  
Part. Matter 10 Micrometers and Smlr Tons/Yr:0

Year:                            1996  
County Code:                   43  
Air Basin:                      SF  
Facility ID:                    6351  
Air District Name:              BA  
SIC Code:                      7532  
Air District Name:              BAY AREA AQMD  
Community Health Air Pollution Info System: Not reported  
Consolidated Emission Reporting Rule: Not reported  
Total Organic Hydrocarbon Gases Tons/Yr: 1  
Reactive Organic Gases Tons/Yr: 0  
Carbon Monoxide Emissions Tons/Yr: 0  
NOX - Oxides of Nitrogen Tons/Yr: 0  
SOX - Oxides of Sulphur Tons/Yr: 0  
Particulate Matter Tons/Yr: 0  
Part. Matter 10 Micrometers and Smlr Tons/Yr:0

Year:                            1997  
County Code:                   43  
Air Basin:                      SF  
Facility ID:                    6351  
Air District Name:              BA  
SIC Code:                      7532  
Air District Name:              BAY AREA AQMD  
Community Health Air Pollution Info System: Not reported

Map ID  
Direction  
Distance  
Elevation

MAP FINDINGS

Site

Database(s)

EDR ID Number  
EPA ID Number

**PACIFIC AUTO BODY (Continued)**

1004441163

Consolidated Emission Reporting Rule: Not reported  
Total Organic Hydrocarbon Gases Tons/Yr: 1  
Reactive Organic Gases Tons/Yr: 0  
Carbon Monoxide Emissions Tons/Yr: 0  
NOX - Oxides of Nitrogen Tons/Yr: 0  
SOX - Oxides of Sulphur Tons/Yr: 0  
Particulate Matter Tons/Yr: 0  
Part. Matter 10 Micrometers and Smlr Tons/Yr:0

Year: 1998  
County Code: 43  
Air Basin: SF  
Facility ID: 6351  
Air District Name: BA  
SIC Code: 7532  
Air District Name: BAY AREA AQMD  
Community Health Air Pollution Info System: Not reported  
Consolidated Emission Reporting Rule: Not reported  
Total Organic Hydrocarbon Gases Tons/Yr: 0  
Reactive Organic Gases Tons/Yr: 0  
Carbon Monoxide Emissions Tons/Yr: 0  
NOX - Oxides of Nitrogen Tons/Yr: 0  
SOX - Oxides of Sulphur Tons/Yr: 0  
Particulate Matter Tons/Yr: 0  
Part. Matter 10 Micrometers and Smlr Tons/Yr:0

Year: 1999  
County Code: 43  
Air Basin: SF  
Facility ID: 6351  
Air District Name: BA  
SIC Code: 7532  
Air District Name: BAY AREA AQMD  
Community Health Air Pollution Info System: Not reported  
Consolidated Emission Reporting Rule: Not reported  
Total Organic Hydrocarbon Gases Tons/Yr: 0  
Reactive Organic Gases Tons/Yr: 0  
Carbon Monoxide Emissions Tons/Yr: 0  
NOX - Oxides of Nitrogen Tons/Yr: 0  
SOX - Oxides of Sulphur Tons/Yr: 0  
Particulate Matter Tons/Yr: 0  
Part. Matter 10 Micrometers and Smlr Tons/Yr:0

Year: 2000  
County Code: 43  
Air Basin: SF  
Facility ID: 6351  
Air District Name: BA  
SIC Code: 7532  
Air District Name: BAY AREA AQMD  
Community Health Air Pollution Info System: Not reported  
Consolidated Emission Reporting Rule: Not reported  
Total Organic Hydrocarbon Gases Tons/Yr: 0  
Reactive Organic Gases Tons/Yr: 0  
Carbon Monoxide Emissions Tons/Yr: 0  
NOX - Oxides of Nitrogen Tons/Yr: 0  
SOX - Oxides of Sulphur Tons/Yr: 0

Map ID  
Direction  
Distance  
Elevation

MAP FINDINGS

Site

Database(s)

EDR ID Number  
EPA ID Number

**PACIFIC AUTO BODY (Continued)**

**1004441163**

Particulate Matter Tons/Yr: 0  
Part. Matter 10 Micrometers and Smlr Tons/Yr:0  
  
Year: 2001  
County Code: 43  
Air Basin: SF  
Facility ID: 6351  
Air District Name: BA  
SIC Code: 7532  
Air District Name: BAY AREA AQMD  
Community Health Air Pollution Info System: Not reported  
Consolidated Emission Reporting Rule: Not reported  
Total Organic Hydrocarbon Gases Tons/Yr: 0  
Reactive Organic Gases Tons/Yr: 0  
Carbon Monoxide Emissions Tons/Yr: 0  
NOX - Oxides of Nitrogen Tons/Yr: 0  
SOX - Oxides of Sulphur Tons/Yr: 0  
Particulate Matter Tons/Yr: 0  
Part. Matter 10 Micrometers and Smlr Tons/Yr:0

Year: 2002  
County Code: 43  
Air Basin: SF  
Facility ID: 6351  
Air District Name: BA  
SIC Code: 7532  
Air District Name: BAY AREA AQMD  
Community Health Air Pollution Info System: Not reported  
Consolidated Emission Reporting Rule: Not reported  
Total Organic Hydrocarbon Gases Tons/Yr: 0  
Reactive Organic Gases Tons/Yr: 0  
Carbon Monoxide Emissions Tons/Yr: 0  
NOX - Oxides of Nitrogen Tons/Yr: 0  
SOX - Oxides of Sulphur Tons/Yr: 0  
Particulate Matter Tons/Yr: 0  
Part. Matter 10 Micrometers and Smlr Tons/Yr:0

Year: 2003  
County Code: 43  
Air Basin: SF  
Facility ID: 6351  
Air District Name: BA  
SIC Code: 7532  
Air District Name: BAY AREA AQMD  
Community Health Air Pollution Info System: Not reported  
Consolidated Emission Reporting Rule: Not reported  
Total Organic Hydrocarbon Gases Tons/Yr: 0  
Reactive Organic Gases Tons/Yr: 0  
Carbon Monoxide Emissions Tons/Yr: 0  
NOX - Oxides of Nitrogen Tons/Yr: 0  
SOX - Oxides of Sulphur Tons/Yr: 0  
Particulate Matter Tons/Yr: 0  
Part. Matter 10 Micrometers and Smlr Tons/Yr:0

Year: 2004  
County Code: 43  
Air Basin: SF



Map ID  
Direction  
Distance  
Elevation

MAP FINDINGS

Site

Database(s)

EDR ID Number  
EPA ID Number

**PACIFIC AUTO BODY (Continued)**

**1004441163**

Facility ID: 6351  
Air District Name: BA  
SIC Code: 7532  
Air District Name: BAY AREA AQMD  
Community Health Air Pollution Info System: Not reported  
Consolidated Emission Reporting Rule: Not reported  
Total Organic Hydrocarbon Gases Tons/Yr: 0.303  
Reactive Organic Gases Tons/Yr: 0.2582202  
Carbon Monoxide Emissions Tons/Yr: 0  
NOX - Oxides of Nitrogen Tons/Yr: 0  
SOX - Oxides of Sulphur Tons/Yr: 0  
Particulate Matter Tons/Yr: 0  
Part. Matter 10 Micrometers and Smlr Tons/Yr:0

Year: 2005  
County Code: 43  
Air Basin: SF  
Facility ID: 6351  
Air District Name: BA  
SIC Code: 7532  
Air District Name: BAY AREA AQMD  
Community Health Air Pollution Info System: Not reported  
Consolidated Emission Reporting Rule: Not reported  
Total Organic Hydrocarbon Gases Tons/Yr: .303  
Reactive Organic Gases Tons/Yr: .2582202  
Carbon Monoxide Emissions Tons/Yr: 0  
NOX - Oxides of Nitrogen Tons/Yr: 0  
SOX - Oxides of Sulphur Tons/Yr: 0  
Particulate Matter Tons/Yr: 0  
Part. Matter 10 Micrometers and Smlr Tons/Yr:0

Year: 2006  
County Code: 43  
Air Basin: SF  
Facility ID: 6351  
Air District Name: BA  
SIC Code: 7532  
Air District Name: BAY AREA AQMD  
Community Health Air Pollution Info System: Not reported  
Consolidated Emission Reporting Rule: Not reported  
Total Organic Hydrocarbon Gases Tons/Yr: .407  
Reactive Organic Gases Tons/Yr: .3579292  
Carbon Monoxide Emissions Tons/Yr: 0  
NOX - Oxides of Nitrogen Tons/Yr: 0  
SOX - Oxides of Sulphur Tons/Yr: 0  
Particulate Matter Tons/Yr: 0  
Part. Matter 10 Micrometers and Smlr Tons/Yr:0

Year: 2007  
County Code: 43  
Air Basin: SF  
Facility ID: 6351  
Air District Name: BA  
SIC Code: 7532  
Air District Name: BAY AREA AQMD  
Community Health Air Pollution Info System: Not reported  
Consolidated Emission Reporting Rule: Not reported

Map ID  
Direction  
Distance  
Elevation

MAP FINDINGS

Site

Database(s)

EDR ID Number  
EPA ID Number

**PACIFIC AUTO BODY (Continued)**

**1004441163**

Total Organic Hydrocarbon Gases Tons/Yr: .407  
Reactive Organic Gases Tons/Yr: .3579292  
Carbon Monoxide Emissions Tons/Yr: 0  
NOX - Oxides of Nitrogen Tons/Yr: 0  
SOX - Oxides of Sulphur Tons/Yr: 0  
Particulate Matter Tons/Yr: 0  
Part. Matter 10 Micrometers and Smlr Tons/Yr:0

Year: 2008  
County Code: 43  
Air Basin: SF  
Facility ID: 6351  
Air District Name: BA  
SIC Code: 7532  
Air District Name: BAY AREA AQMD  
Community Health Air Pollution Info System: Not reported  
Consolidated Emission Reporting Rule: Not reported  
Total Organic Hydrocarbon Gases Tons/Yr: .407  
Reactive Organic Gases Tons/Yr: .3579292  
Carbon Monoxide Emissions Tons/Yr: 0  
NOX - Oxides of Nitrogen Tons/Yr: 0  
SOX - Oxides of Sulphur Tons/Yr: 0  
Particulate Matter Tons/Yr: 0  
Part. Matter 10 Micrometers and Smlr Tons/Yr:0

Year: 2009  
County Code: 43  
Air Basin: SF  
Facility ID: 6351  
Air District Name: BA  
SIC Code: 7532  
Air District Name: BAY AREA AQMD  
Community Health Air Pollution Info System: Not reported  
Consolidated Emission Reporting Rule: Not reported  
Total Organic Hydrocarbon Gases Tons/Yr: 0.40699999999999997  
Reactive Organic Gases Tons/Yr: 0.3579292  
Carbon Monoxide Emissions Tons/Yr: 0  
NOX - Oxides of Nitrogen Tons/Yr: 0  
SOX - Oxides of Sulphur Tons/Yr: 0  
Particulate Matter Tons/Yr: 0  
Part. Matter 10 Micrometers and Smlr Tons/Yr:0

Year: 2010  
County Code: 43  
Air Basin: SF  
Facility ID: 6351  
Air District Name: BA  
SIC Code: 7532  
Air District Name: BAY AREA AQMD  
Community Health Air Pollution Info System: Not reported  
Consolidated Emission Reporting Rule: Not reported  
Total Organic Hydrocarbon Gases Tons/Yr: 0.32700000000000001  
Reactive Organic Gases Tons/Yr: 0.28648000000000001  
Carbon Monoxide Emissions Tons/Yr: 0  
NOX - Oxides of Nitrogen Tons/Yr: 0  
SOX - Oxides of Sulphur Tons/Yr: 0  
Particulate Matter Tons/Yr: 0

Map ID  
Direction  
Distance  
Elevation

MAP FINDINGS

Site

Database(s)

EDR ID Number  
EPA ID Number

**PACIFIC AUTO BODY (Continued)**

1004441163

Part. Matter 10 Micrometers and Smlr Tons/Yr:0

Year: 2011  
County Code: 43  
Air Basin: SF  
Facility ID: 6351  
Air District Name: BA  
SIC Code: 7532  
Air District Name: BAY AREA AQMD  
Community Health Air Pollution Info System: Not reported  
Consolidated Emission Reporting Rule: Not reported  
Total Organic Hydrocarbon Gases Tons/Yr: 0.327  
Reactive Organic Gases Tons/Yr: 0.28648  
Carbon Monoxide Emissions Tons/Yr: 0  
NOX - Oxides of Nitrogen Tons/Yr: 0  
SOX - Oxides of Sulphur Tons/Yr: 0  
Particulate Matter Tons/Yr: 0  
Part. Matter 10 Micrometers and Smlr Tons/Yr:0

Year: 2012  
County Code: 43  
Air Basin: SF  
Facility ID: 6351  
Air District Name: BA  
SIC Code: 7532  
Air District Name: BAY AREA AQMD  
Community Health Air Pollution Info System: Not reported  
Consolidated Emission Reporting Rule: Not reported  
Total Organic Hydrocarbon Gases Tons/Yr: 0.327  
Reactive Organic Gases Tons/Yr: 0.28648  
Carbon Monoxide Emissions Tons/Yr: 0  
NOX - Oxides of Nitrogen Tons/Yr: 0  
SOX - Oxides of Sulphur Tons/Yr: 0  
Particulate Matter Tons/Yr: 0  
Part. Matter 10 Micrometers and Smlr Tons/Yr:0

Year: 2013  
County Code: 43  
Air Basin: SF  
Facility ID: 6351  
Air District Name: BA  
SIC Code: 7532  
Air District Name: BAY AREA AQMD  
Community Health Air Pollution Info System: Not reported  
Consolidated Emission Reporting Rule: Not reported  
Total Organic Hydrocarbon Gases Tons/Yr: 0.327  
Reactive Organic Gases Tons/Yr: 0.28648  
Carbon Monoxide Emissions Tons/Yr: 0  
NOX - Oxides of Nitrogen Tons/Yr: 0  
SOX - Oxides of Sulphur Tons/Yr: 0  
Particulate Matter Tons/Yr: 0  
Part. Matter 10 Micrometers and Smlr Tons/Yr:0

Year: 2014  
County Code: 43  
Air Basin: SF  
Facility ID: 6351

Map ID  
 Direction  
 Distance  
 Elevation

MAP FINDINGS

Site

Database(s)

EDR ID Number  
 EPA ID Number

**PACIFIC AUTO BODY (Continued)**

**1004441163**

Air District Name: BA  
 SIC Code: 7532  
 Air District Name: BAY AREA AQMD  
 Community Health Air Pollution Info System: Not reported  
 Consolidated Emission Reporting Rule: Not reported  
 Total Organic Hydrocarbon Gases Tons/Yr: 0.322379185  
 Reactive Organic Gases Tons/Yr: 0  
 Carbon Monoxide Emissions Tons/Yr: 0  
 NOX - Oxides of Nitrogen Tons/Yr: 0  
 SOX - Oxides of Sulphur Tons/Yr: 0  
 Particulate Matter Tons/Yr: 0  
 Part. Matter 10 Micrometers and Smllr Tons/Yr:0

**SAN JOSE HAZMAT:**

Region: SAN JOSE  
 File Num: 400741  
 Class: Auto Body and Paint

**M91  
 ENE  
 1/8-1/4  
 0.210 mi.  
 1110 ft.**

**PACIFIC AUTO BODY  
 934 E SANTA CLARA ST  
 SAN JOSE, CA 95116  
 Site 2 of 3 in cluster M**

**CUPA Listings 1001611249  
 N/A**

**Relative:  
 Higher**

CUPA SANTA CLARA:  
 Region: SANTA CLARA  
 PE#: 2202  
 Program Description: GENERATES < 100 KG/YR  
 Latitude: 37.344875  
 Longitude: -121.871908

**Actual:  
 97 ft.**

**L92  
 SW  
 1/8-1/4  
 0.215 mi.  
 1137 ft.**

**ART CLEANERS  
 400 E SANTA CLARA ST  
 SAN JOSE, CA 95113  
 Site 3 of 8 in cluster L**

**DRYCLEANERS S112225105  
 N/A**

**Relative:  
 Higher**

DRYCLEANERS:  
 EPA Id: CAL000311847  
 NAICS Code: 81232  
 NAICS Description: Drycleaning and Laundry Services (except Coin-Operated)  
 SIC Code: 7211  
 SIC Description: Power Laundries, Family and Commercial  
 Create Date: 09/25/2006  
 Facility Active: No  
 Inactive Date: 06/30/2014  
 Facility Addr2: Not reported  
 Owner Name: DOUGLAS KAY  
 Owner Address: 400 E SANTA CLARA ST  
 Owner Address 2: Not reported  
 Owner Telephone: 4082934900  
 Contact Name: DOUGLAS KAY  
 Contact Address: 400 E SANTA CLARA ST  
 Contact Address 2: Not reported  
 Contact Telephone: 4082934900  
 Mailing Name: Not reported

**Actual:  
 86 ft.**

Map ID  
Direction  
Distance  
Elevation

MAP FINDINGS

Site

Database(s)

EDR ID Number  
EPA ID Number

**ART CLEANERS (Continued)**

**S112225105**

Mailing Address 1: 400 E SANTA CLARA ST  
Mailing Address 2: Not reported  
Mailing City: SAN JOSE  
Mailing State: CA  
Mailing Zip: 951130000  
Owner Fax: 0000000000  
Region Code: 2

**L93**  
**SW**  
**1/8-1/4**  
**0.215 mi.**  
**1137 ft.**

**ART'S CLEANERS**  
**400 E SANTA CLARA ST**  
**SAN JOSE, CA 95113**

**LUST S103950993**  
**HIST LUST N/A**

**Site 4 of 8 in cluster L**

**Relative:**  
**Higher**

LUST REG 2:  
Region: 2  
Facility Id: Not reported  
Facility Status: Preliminary site assessment underway  
Case Number: 07S1E08H05f  
How Discovered: Not reported  
Leak Cause: Unknown  
Leak Source: Unknown  
Date Leak Confirmed: Not reported  
Oversight Program: LUST  
Prelim. Site Assessment Workplan Submitted: Not reported  
Preliminary Site Assessment Began: 9/23/2002  
Pollution Characterization Began: Not reported  
Pollution Remediation Plan Submitted: Not reported  
Date Remediation Action Underway: Not reported  
Date Post Remedial Action Monitoring Began: Not reported

**Actual:**  
**86 ft.**

HIST LUST SANTA CLARA:

Region: SANTA CLARA  
Region Code: 2  
SCVWD ID: 07S1E08H05  
Oversite Agency: SCVWD  
Date Listed: 2002-10-29 00:00:00  
Closed Date: Not reported

**L94**  
**SW**  
**1/8-1/4**  
**0.215 mi.**  
**1137 ft.**

**ART'S CLEANERS**  
**400 E SANTA CLARA ST**  
**SAN JOSE, CA**

**LUST S111760620**  
**N/A**

**Site 5 of 8 in cluster L**

**Relative:**  
**Higher**

LUST SANTA CLARA:  
Region: SANTA CLARA  
SCVWD ID: 07S1E08H05F  
Date Closed: Not reported  
EDR Link ID: 07S1E08H05F

**Actual:**  
**86 ft.**

MAP FINDINGS

Map ID			EDR ID Number
Direction			EPA ID Number
Distance			
Elevation	Site	Database(s)	

---

<b>L95</b> <b>SW</b> <b>1/8-1/4</b> <b>0.215 mi.</b> <b>1137 ft.</b>	<b>ART CLEANERS</b> <b>222 E ALAMEDA AVE</b> <b>BURBANK, CA 91502</b>  <b>Site 6 of 8 in cluster L</b>	<b>WIP</b>	<b>1006013703</b> <b>N/A</b>
--	--	------------	---------------------------------

<b>Relative:</b> <b>Higher</b>  <b>Actual:</b> <b>86 ft.</b>	<b>WIP:</b> Region: 4 File Number: 109.0121 <b>File Status: Historical</b> Staff: AVELOZ Facility Suite: Not reported
--	--

<b>L96</b> <b>SW</b> <b>1/8-1/4</b> <b>0.215 mi.</b> <b>1137 ft.</b>	<b>ART CLEANERS</b> <b>400 E SANTA CLARAA ST</b> <b>SAN JOSE, CA 95113</b>  <b>Site 7 of 8 in cluster L</b>	<b>RCRA-SQG</b>	<b>1000107813</b> <b>CAD046484887</b>
--	---	-----------------	--

<b>Relative:</b> <b>Higher</b>  <b>Actual:</b> <b>86 ft.</b>	<b>RCRA-SQG:</b> Date form received by agency: 09/01/1996 Facility name: ART CLEANERS Facility address: 400 E SANTA CLARAA ST SAN JOSE, CA 95113  EPA ID: CAD046484887 Mailing address: 400 E SANTA CLARA ST SAN JOSE, CA 95113  Contact: Not reported Contact address: Not reported Not reported  Contact country: US Contact telephone: Not reported Contact email: Not reported EPA Region: 09 Classification: Small Small Quantity Generator Description: Handler: generates more than 100 and less than 1000 kg of hazardous waste during any calendar month and accumulates less than 6000 kg of hazardous waste at any time; or generates 100 kg or less of hazardous waste during any calendar month, and accumulates more than 1000 kg of hazardous waste at any time
--	---

<b>Owner/Operator Summary:</b>	
Owner/operator name:	SAMUEL KIM
Owner/operator address:	NOT REQUIRED NOT REQUIRED, ME 99999
Owner/operator country:	Not reported
Owner/operator telephone:	(415) 555-1212
Legal status:	Private
Owner/Operator Type:	Owner
Owner/Op start date:	Not reported
Owner/Op end date:	Not reported
Owner/operator name:	NOT REQUIRED
Owner/operator address:	NOT REQUIRED NOT REQUIRED, ME 99999
Owner/operator country:	Not reported
Owner/operator telephone:	(415) 555-1212
Legal status:	Private
Owner/Operator Type:	Operator

Map ID  
 Direction  
 Distance  
 Elevation

MAP FINDINGS

Site

Database(s)

EDR ID Number  
 EPA ID Number

**ART CLEANERS (Continued)**

**1000107813**

Owner/Op start date: Not reported  
 Owner/Op end date: Not reported

Handler Activities Summary:

U.S. importer of hazardous waste: No  
 Mixed waste (haz. and radioactive): No  
 Recycler of hazardous waste: No  
 Transporter of hazardous waste: No  
 Treater, storer or disposer of HW: No  
 Underground injection activity: No  
 On-site burner exemption: No  
 Furnace exemption: No  
 Used oil fuel burner: No  
 Used oil processor: No  
 User oil refiner: No  
 Used oil fuel marketer to burner: No  
 Used oil Specification marketer: No  
 Used oil transfer facility: No  
 Used oil transporter: No

Historical Generators:

Date form received by agency: 02/17/1987  
 Site name: ART CLEANERS  
 Classification: Large Quantity Generator

Violation Status: No violations found

L97  
 SW  
 1/8-1/4  
 0.215 mi.  
 1137 ft.

**ART CLEANERS**  
**400 EAST SANTA CLARA STREET**  
**SAN JOSE, CA 95113**

**Site 8 of 8 in cluster L**

**SLIC S109850893**  
**ENF N/A**

**Relative:**  
**Higher**

SLIC:

Region: STATE  
**Facility Status: Open - Site Assessment**  
 Status Date: 11/19/2015  
 Global Id: T0608578883  
 Lead Agency: SAN FRANCISCO BAY RWQCB (REGION 2)  
 Lead Agency Case Number: Not reported  
 Latitude: 37.3401325736545  
 Longitude: -121.881769143517  
 Case Type: Cleanup Program Site  
 Case Worker: REG  
 Local Agency: Not reported  
 RB Case Number: 43S1102  
 File Location: All Files are on GeoTracker or in the Local Agency Database  
 Potential Media Affected: Aquifer used for drinking water supply, Indoor Air, Other Groundwater (uses other than drinking water), Soil, Soil Vapor, Under Investigation

**Actual:**  
**86 ft.**

Potential Contaminants of Concern: Tetrachloroethylene (PCE), Gasoline  
 Site History: The site is an inactive dry cleaner. Previous site investigations indicated that the dry cleaning chemical tetrachloroethene had contaminated soil and groundwater beneath the site. The Regional Water Board has required the responsible parties to define the extent of contamination originating from the site. Investigation is still ongoing with the remedial actions to be evaluated by June 2016.

Map ID  
Direction  
Distance  
Elevation

MAP FINDINGS

Site

Database(s)

EDR ID Number  
EPA ID Number

**ART CLEANERS (Continued)**

**S109850893**

[Click here to access the California GeoTracker records for this facility:](#)

ENF:  
Region: 2  
Facility Id: 738457  
Agency Name: Not reported  
Place Type: Facility  
Place Subtype: Groundwater Cleanup Site  
Facility Type: All other facilities  
Agency Type: Not reported  
# Of Agencies: Not reported  
Place Latitude: Not reported  
Place Longitude: Not reported  
SIC Code 1: Not reported  
SIC Desc 1: Not reported  
SIC Code 2: Not reported  
SIC Desc 2: Not reported  
SIC Code 3: Not reported  
SIC Desc 3: Not reported  
NAICS Code 1: Not reported  
NAICS Desc 1: Not reported  
NAICS Code 2: Not reported  
NAICS Desc 2: Not reported  
NAICS Code 3: Not reported  
NAICS Desc 3: Not reported  
# Of Places: 1  
Source Of Facility: Enf Action  
Design Flow: Not reported  
Threat To Water Quality: Not reported  
Complexity: Not reported  
Pretreatment: Not reported  
Facility Waste Type: Not reported  
Facility Waste Type 2: Not reported  
Facility Waste Type 3: Not reported  
Facility Waste Type 4: Not reported  
Program: Not reported  
Program Category1: Not reported  
Program Category2: TANKS  
# Of Programs: Not reported  
WDID: Not reported  
Reg Measure Id: Not reported  
Reg Measure Type: Not reported  
Region: Not reported  
Order #: Not reported  
Npdes# CA#: Not reported  
Major-Minor: Not reported  
Npdes Type: Not reported  
Reclamation: Not reported  
Dredge Fill Fee: Not reported  
301H: Not reported  
Application Fee Amt Received: Not reported  
Status: Not reported  
Status Date: Not reported  
Effective Date: Not reported  
Expiration/Review Date: Not reported  
Termination Date: Not reported



Map ID  
 Direction  
 Distance  
 Elevation

MAP FINDINGS

Site

Database(s)

EDR ID Number  
 EPA ID Number

**ART CLEANERS (Continued)**

**S109850893**

WDR Review - Amend: Not reported  
 WDR Review - Revise/Renew: Not reported  
 WDR Review - Rescind: Not reported  
 WDR Review - No Action Required: Not reported  
 WDR Review - Pending: Not reported  
 WDR Review - Planned: Not reported  
 Status Enrollee: Not reported  
 Individual/General: Not reported  
 Fee Code: Not reported  
 Direction/Voice: Not reported  
 Enforcement Id(EID): 372744  
 Region: 2  
 Order / Resolution Number: R2-2010-0003  
 Enforcement Action Type: Admin Civil Liability  
 Effective Date: 01/20/2010  
 Adoption/Issuance Date: 01/20/2010  
 Achieve Date: Not reported  
 Termination Date: Not reported  
 ACL Issuance Date: 01/20/2010  
 EPL Issuance Date: Not reported  
 Status: Active  
 Title: ACL R2-2010-0003 for Mr Hyung Keun Sun & Mrs Yeo Nam Sun  
 Description: Enclosed please find Administrative Liability Order No. R2-2010-0003. This Order requires payment of the \$25,646 liability in full to the Water Board by February 17, 2010.  
 Program: SLIC  
 Latest Milestone Completion Date: Not reported  
 # Of Programs1: 1  
 Total Assessment Amount: 25646  
 Initial Assessed Amount: 25646  
 Liability \$ Amount: 25646  
 Project \$ Amount: 0  
 Liability \$ Paid: 0  
 Project \$ Completed: 0  
 Total \$ Paid/Completed Amount: 0

**K98**  
**South**  
**1/8-1/4**  
**0.220 mi.**  
**1160 ft.**

**KAPPA SIGMA**  
**148 11TH**  
**SAN JOSE, CA 95112**  
**Site 2 of 2 in cluster K**

**LUST** **S101304173**  
**HIST LUST** **N/A**  
**HIST CORTESE**

**Relative:**  
**Higher**

LUST:

Region: STATE  
 Global Id: T0608597933  
 Latitude: 37.3397453913805  
 Longitude: -121.878612041473  
 Case Type: LUST Cleanup Site  
 Status: Completed - Case Closed  
 Status Date: 08/16/1994  
 Lead Agency: SANTA CLARA COUNTY LOP  
 Case Worker: UST  
 Local Agency: SANTA CLARA COUNTY LOP  
 RB Case Number: Not reported  
 LOC Case Number: Not reported  
 File Location: All Files are on GeoTracker or in the Local Agency Database  
 Potential Media Affect: Other Groundwater (uses other than drinking water)  
 Potential Contaminants of Concern: Not reported

**Actual:**  
**90 ft.**

Map ID  
Direction  
Distance  
Elevation

MAP FINDINGS

Site

Database(s)

EDR ID Number  
EPA ID Number

**KAPPA SIGMA (Continued)**

**S101304173**

Site History: Not reported

[Click here to access the California GeoTracker records for this facility:](#)

Contact:

Global Id: T0608597933  
Contact Type: Regional Board Caseworker  
Contact Name: Regional Water Board  
Organization Name: SAN FRANCISCO BAY RWQCB (REGION 2)  
Address: 1515 CLAY ST SUITE 1400  
City: OAKLAND  
Email: Not reported  
Phone Number: Not reported

Global Id: T0608597933  
Contact Type: Local Agency Caseworker  
Contact Name: UST CASE WORKER  
Organization Name: SANTA CLARA COUNTY LOP  
Address: 1555 Berger Drive, Suite 300  
City: SAN JOSE  
Email: Not reported  
Phone Number: 4089183400

Status History:

Global Id: T0608597933  
Status: Open - Case Begin Date  
Status Date: 01/01/1993

Global Id: T0608597933  
Status: Completed - Case Closed  
Status Date: 08/16/1994

Regulatory Activities:

Global Id: T0608597933  
Action Type: RESPONSE  
Date: 07/19/1994  
Action: Other Report / Document

Global Id: T0608597933  
Action Type: Other  
Date: 01/01/1993  
Action: Leak Reported

Global Id: T0608597933  
Action Type: ENFORCEMENT  
Date: 08/16/1994  
Action: Closure/No Further Action Letter

LUST REG 2:

Region: 2  
Facility Id: Not reported  
Facility Status: Case Closed  
Case Number: 07S1E08H03f  
How Discovered: Not reported  
Leak Cause: Not reported

Map ID  
 Direction  
 Distance  
 Elevation

MAP FINDINGS

Site

Database(s)

EDR ID Number  
 EPA ID Number

**KAPPA SIGMA (Continued)**

**S101304173**

Leak Source: Not reported  
 Date Leak Confirmed: Not reported  
 Oversight Program: LUST  
 Prelim. Site Assessment Workplan Submitted: Not reported  
 Preliminary Site Assessment Began: Not reported  
 Pollution Characterization Began: Not reported  
 Pollution Remediation Plan Submitted: Not reported  
 Date Remediation Action Underway: Not reported  
 Date Post Remedial Action Monitoring Began: Not reported

**LUST SANTA CLARA:**

Region: SANTA CLARA  
 SCVWD ID: 07S1E08H03F  
 Date Closed: 08/16/1994  
 EDR Link ID: 07S1E08H03F

**HIST LUST SANTA CLARA:**

Region: SANTA CLARA  
 Region Code: 2  
 SCVWD ID: 07S1E08H03  
 Oversight Agency: SCVWD  
 Date Listed: 1994-08-16 00:00:00  
 Closed Date: 1994-08-16 00:00:00

**HIST CORTESE:**

Region: CORTESE  
 Facility County Code: 43  
 Reg By: LTNKA  
 Reg Id: 43-0775

**99  
 NW  
 1/8-1/4  
 0.233 mi.  
 1232 ft.**

**SATARIANO PROPERTY  
 600 JULIAN  
 SAN JOSE, CA 95111**

**LUST S101303940  
 HIST LUST N/A  
 HIST CORTESE**

**Relative:  
 Lower**

**LUST:**

Region: STATE  
 Global Id: T0608501206  
 Latitude: 37.346569  
 Longitude: -121.880225  
 Case Type: LUST Cleanup Site  
 Status: Completed - Case Closed  
 Status Date: 11/07/2003  
 Lead Agency: SANTA CLARA COUNTY LOP  
 Case Worker: UST  
 Local Agency: SANTA CLARA COUNTY LOP  
 RB Case Number: Not reported  
 LOC Case Number: Not reported  
 File Location: All Files are on GeoTracker or in the Local Agency Database  
 Potential Media Affect: Other Groundwater (uses other than drinking water)  
 Potential Contaminants of Concern: Gasoline  
 Site History: Not reported

**Actual:  
 78 ft.**

Click here to access the California GeoTracker records for this facility:

Map ID  
Direction  
Distance  
Elevation

MAP FINDINGS

Site

Database(s)

EDR ID Number  
EPA ID Number

**SATARIANO PROPERTY (Continued)**

**S101303940**

Contact:

Global Id: T0608501206  
Contact Type: Regional Board Caseworker  
Contact Name: Regional Water Board  
Organization Name: SAN FRANCISCO BAY RWQCB (REGION 2)  
Address: 1515 CLAY ST SUITE 1400  
City: OAKLAND  
Email: Not reported  
Phone Number: Not reported

Global Id: T0608501206  
Contact Type: Local Agency Caseworker  
Contact Name: UST CASE WORKER  
Organization Name: SANTA CLARA COUNTY LOP  
Address: 1555 Berger Drive, Suite 300  
City: SAN JOSE  
Email: Not reported  
Phone Number: 4089183400

Status History:

Global Id: T0608501206  
Status: Open - Case Begin Date  
Status Date: 04/08/1985

Global Id: T0608501206  
Status: Open - Site Assessment  
Status Date: 04/08/1985

Global Id: T0608501206  
Status: Open - Site Assessment  
Status Date: 09/06/1989

Global Id: T0608501206  
Status: Completed - Case Closed  
Status Date: 11/07/2003

Regulatory Activities:

Global Id: T0608501206  
Action Type: RESPONSE  
Date: 12/16/2002  
Action: Tank Removal Report / UST Sampling Report

Global Id: T0608501206  
Action Type: RESPONSE  
Date: 01/06/1989  
Action: Other Report / Document

Global Id: T0608501206  
Action Type: RESPONSE  
Date: 05/12/2003  
Action: Verbal Communication

Global Id: T0608501206  
Action Type: RESPONSE  
Date: 08/15/1995  
Action: Soil and Water Investigation Report

Map ID  
Direction  
Distance  
Elevation

MAP FINDINGS

Site

Database(s)

EDR ID Number  
EPA ID Number

**SATARIANO PROPERTY (Continued)**

**S101303940**

Global Id: T0608501206  
Action Type: RESPONSE  
Date: 02/17/1997  
Action: Corrective Action Plan / Remedial Action Plan

Global Id: T0608501206  
Action Type: Other  
Date: 04/08/1985  
Action: Leak Reported

Global Id: T0608501206  
Action Type: ENFORCEMENT  
Date: 07/13/1995  
Action: Staff Letter - #27651

Global Id: T0608501206  
Action Type: ENFORCEMENT  
Date: 12/10/1996  
Action: Staff Letter - #27654

Global Id: T0608501206  
Action Type: REMEDIATION  
Date: 03/20/1989  
Action: Excavation

Global Id: T0608501206  
Action Type: ENFORCEMENT  
Date: 11/08/1991  
Action: Notice of Violation - #39918

Global Id: T0608501206  
Action Type: RESPONSE  
Date: 10/30/2003  
Action: Well Destruction Report

Global Id: T0608501206  
Action Type: RESPONSE  
Date: 08/12/1991  
Action: Well Installation Report

Global Id: T0608501206  
Action Type: RESPONSE  
Date: 01/09/2003  
Action: Soil and Water Investigation Report

Global Id: T0608501206  
Action Type: RESPONSE  
Date: 07/05/2001  
Action: Other Report / Document

Global Id: T0608501206  
Action Type: RESPONSE  
Date: 12/06/1993  
Action: Other Report / Document

Global Id: T0608501206  
Action Type: RESPONSE

Map ID  
Direction  
Distance  
Elevation

MAP FINDINGS

Site

Database(s)

EDR ID Number  
EPA ID Number

**SATARIANO PROPERTY (Continued)**

**S101303940**

Date: 12/20/2004  
Action: Correspondence

Global Id: T0608501206  
Action Type: RESPONSE  
Date: 10/08/1996  
Action: Other Report / Document

Global Id: T0608501206  
Action Type: RESPONSE  
Date: 04/07/1987  
Action: Other Report / Document

Global Id: T0608501206  
Action Type: RESPONSE  
Date: 04/06/1989  
Action: Preliminary Site Assessment Report

Global Id: T0608501206  
Action Type: RESPONSE  
Date: 04/06/1989  
Action: Other Report / Document

Global Id: T0608501206  
Action Type: RESPONSE  
Date: 01/21/1999  
Action: Correspondence

Global Id: T0608501206  
Action Type: RESPONSE  
Date: 02/27/2003  
Action: Unauthorized Release Form

**LUST REG 2:**

Region: 2  
Facility Id: Not reported  
Facility Status: Case Closed  
Case Number: 07S1E05R01f  
How Discovered: Not reported  
Leak Cause: Not reported  
Leak Source: Not reported  
Date Leak Confirmed: Not reported  
Oversight Program: LUST  
Prelim. Site Assesment Wokplan Submitted: Not reported  
Preliminary Site Assesment Began: 4/8/1985  
Pollution Characterization Began: 9/6/1989  
Pollution Remediation Plan Submitted: Not reported  
Date Remediation Action Underway: Not reported  
Date Post Remedial Action Monitoring Began: Not reported

**LUST SANTA CLARA:**

Region: SANTA CLARA  
SCVWD ID: 07S1E05R01F  
Date Closed: 11/07/2003  
EDR Link ID: 07S1E05R01F

Map ID  
Direction  
Distance  
Elevation

MAP FINDINGS

Site

Database(s)

EDR ID Number  
EPA ID Number

**SATARIANO PROPERTY (Continued)**

**S101303940**

HIST LUST SANTA CLARA:

Region: SANTA CLARA  
Region Code: 2  
SCVWD ID: 07S1E05R01  
Oversite Agency: SCVWD  
Date Listed: 1986-01-01 00:00:00  
Closed Date: 2003-11-07 00:00:00

HIST CORTESE:

Region: CORTESE  
Facility County Code: 43  
Reg By: LTNKA  
Reg Id: 43-1227

**M100**  
**ENE**  
**1/8-1/4**  
**0.238 mi.**  
**1256 ft.**

**ROOSEVELT COMM. CENTER**  
**961 E. SANTA CLARA ST.**  
**SAN JOSE, CA 95116**

**LUST S108086567**  
**N/A**

**Site 3 of 3 in cluster M**

**Relative:**  
**Higher**

LUST:

Region: STATE  
Global Id: T0608540008  
Latitude: 37.345321657  
Longitude: -121.871734568  
Case Type: LUST Cleanup Site  
Status: Completed - Case Closed  
Status Date: 10/16/2008  
Lead Agency: SANTA CLARA COUNTY LOP  
Case Worker: Not reported  
Local Agency: Not reported  
RB Case Number: 14-767  
LOC Case Number: 07S1E04P01f  
File Location: All Files are on GeoTracker or in the Local Agency Database  
Potential Media Affect: Other Groundwater (uses other than drinking water)  
Potential Contaminants of Concern: Gasoline  
Site History: Not reported

**Actual:**  
**97 ft.**

Click here to access the California GeoTracker records for this facility:

Contact:

Global Id: T0608540008  
Contact Type: Regional Board Caseworker  
Contact Name: Regional Water Board  
Organization Name: SAN FRANCISCO BAY RWQCB (REGION 2)  
Address: 1515 CLAY ST SUITE 1400  
City: OAKLAND  
Email: Not reported  
Phone Number: Not reported

Status History:

Global Id: T0608540008  
Status: Open - Case Begin Date  
Status Date: 01/18/2006

Global Id: T0608540008  
Status: Open - Site Assessment

Map ID  
Direction  
Distance  
Elevation

MAP FINDINGS

Site

Database(s)

EDR ID Number  
EPA ID Number

**ROOSEVELT COMM. CENTER (Continued)**

**S108086567**

Status Date: 09/05/2006  
  
Global Id: T0608540008  
Status: Open - Site Assessment  
Status Date: 11/07/2006  
  
Global Id: T0608540008  
Status: Open - Verification Monitoring  
Status Date: 06/06/2007  
  
Global Id: T0608540008  
Status: Completed - Case Closed  
Status Date: 10/16/2008

Regulatory Activities:

Global Id: T0608540008  
Action Type: ENFORCEMENT  
Date: 08/27/2008  
Action: Staff Letter - #807280  
  
Global Id: T0608540008  
Action Type: Other  
Date: 07/17/2006  
Action: Leak Discovery  
  
Global Id: T0608540008  
Action Type: ENFORCEMENT  
Date: 10/16/2008  
Action: Closure/No Further Action Letter  
  
Global Id: T0608540008  
Action Type: Other  
Date: 01/18/2006  
Action: Leak Stopped  
  
Global Id: T0608540008  
Action Type: Other  
Date: 08/23/2006  
Action: Leak Reported  
  
Global Id: T0608540008  
Action Type: RESPONSE  
Date: 01/30/2008  
Action: Monitoring Report - Quarterly  
  
Global Id: T0608540008  
Action Type: RESPONSE  
Date: 04/30/2008  
Action: Monitoring Report - Quarterly  
  
Global Id: T0608540008  
Action Type: RESPONSE  
Date: 06/30/2008  
Action: Monitoring Report - Quarterly  
  
Global Id: T0608540008  
Action Type: RESPONSE



Map ID  
Direction  
Distance  
Elevation

MAP FINDINGS

Site

Database(s)

EDR ID Number  
EPA ID Number

**ROOSEVELT COMM. CENTER (Continued)**

**S108086567**

Date: 06/29/2007  
Action: Soil and Water Investigation Report

Global Id: T0608540008  
Action Type: RESPONSE  
Date: 11/10/2006  
Action: Preliminary Site Assessment Workplan

Global Id: T0608540008  
Action Type: RESPONSE  
Date: 03/19/2007  
Action: Preliminary Site Assessment Report

Global Id: T0608540008  
Action Type: REMEDIATION  
Date: 08/22/2006  
Action: Excavation

Global Id: T0608540008  
Action Type: REMEDIATION  
Date: 07/18/2006  
Action: Excavation

Global Id: T0608540008  
Action Type: RESPONSE  
Date: 03/19/2007  
Action: Soil and Water Investigation Workplan

Global Id: T0608540008  
Action Type: RESPONSE  
Date: 10/30/2007  
Action: Monitoring Report - Quarterly

Global Id: T0608540008  
Action Type: ENFORCEMENT  
Date: 09/26/2006  
Action: Staff Letter - #60629

Global Id: T0608540008  
Action Type: ENFORCEMENT  
Date: 10/29/2007  
Action: Staff Letter - #709201

Global Id: T0608540008  
Action Type: ENFORCEMENT  
Date: 01/31/2007  
Action: Staff Letter - #70131

Global Id: T0608540008  
Action Type: ENFORCEMENT  
Date: 09/06/2006  
Action: Notice of Responsibility - #600269

Global Id: T0608540008  
Action Type: ENFORCEMENT  
Date: 07/09/2007  
Action: Staff Letter - #709070

Map ID  
Direction  
Distance  
Elevation

MAP FINDINGS

Site

Database(s)

EDR ID Number  
EPA ID Number

**ROOSEVELT COMM. CENTER (Continued)**

**S108086567**

Global Id: T0608540008  
Action Type: ENFORCEMENT  
Date: 02/22/2007  
Action: Staff Letter - #702220

Global Id: T0608540008  
Action Type: ENFORCEMENT  
Date: 11/07/2006  
Action: Staff Letter - #60711

**LUST SANTA CLARA:**

Region: SANTA CLARA  
SCVWD ID: 07S1E04P01F  
Date Closed: 10/16/2008  
EDR Link ID: 07S1E04P01F

**N101  
SSW  
1/4-1/2  
0.285 mi.  
1503 ft.**

**SJSU CORPORATE YARD  
404 SAN FERNANDO  
SAN JOSE, CA 95192  
Site 1 of 2 in cluster N**

**HIST CORTESE S102437635  
N/A**

**Relative:  
Higher**

**HIST CORTESE:**  
Region: CORTESE  
Facility County Code: 43  
Reg By: LTNKA  
Reg Id: 43-2256

**Actual:  
89 ft.**

Region: CORTESE  
Facility County Code: 43  
Reg By: LTNKA  
Reg Id: 43-1994

**N102  
SSW  
1/4-1/2  
0.285 mi.  
1503 ft.**

**SJSU-CORPORATE YARD  
404 E SAN FERNANDO ST  
SAN JOSE, CA 95192  
Site 2 of 2 in cluster N**

**LUST S103881016  
HIST LUST N/A**

**Relative:  
Higher**

**LUST:**  
Region: STATE  
Global Id: T0608501837  
Latitude: 37.338505  
Longitude: -121.879644  
Case Type: LUST Cleanup Site  
Status: Completed - Case Closed  
Status Date: 03/30/2000  
Lead Agency: SANTA CLARA COUNTY LOP  
Case Worker: UST  
Local Agency: SANTA CLARA COUNTY LOP  
RB Case Number: Not reported  
LOC Case Number: Not reported  
File Location: All Files are on GeoTracker or in the Local Agency Database  
Potential Media Affect: Other Groundwater (uses other than drinking water)  
Potential Contaminants of Concern: Gasoline

**Actual:  
89 ft.**

Map ID  
Direction  
Distance  
Elevation

MAP FINDINGS

Site

Database(s)

EDR ID Number  
EPA ID Number

**SJSU-CORPORATE YARD (Continued)**

**S103881016**

Site History: Not reported

[Click here to access the California GeoTracker records for this facility:](#)

Contact:

Global Id: T0608501837  
Contact Type: Regional Board Caseworker  
Contact Name: Regional Water Board  
Organization Name: SAN FRANCISCO BAY RWQCB (REGION 2)  
Address: 1515 CLAY ST SUITE 1400  
City: OAKLAND  
Email: Not reported  
Phone Number: Not reported

Global Id: T0608501837  
Contact Type: Local Agency Caseworker  
Contact Name: UST CASE WORKER  
Organization Name: SANTA CLARA COUNTY LOP  
Address: 1555 Berger Drive, Suite 300  
City: SAN JOSE  
Email: Not reported  
Phone Number: 4089183400

Status History:

Global Id: T0608501837  
Status: Open - Case Begin Date  
Status Date: 01/01/1993

Global Id: T0608501837  
Status: Open - Site Assessment  
Status Date: 02/01/1994

Global Id: T0608501837  
Status: Open - Site Assessment  
Status Date: 02/08/1994

Global Id: T0608501837  
Status: Open - Verification Monitoring  
Status Date: 05/12/1999

Global Id: T0608501837  
Status: Completed - Case Closed  
Status Date: 03/30/2000

Regulatory Activities:

Global Id: T0608501837  
Action Type: RESPONSE  
Date: 06/21/1999  
Action: Other Report / Document

Global Id: T0608501837  
Action Type: RESPONSE  
Date: 08/20/1997  
Action: Soil and Water Investigation Workplan

Global Id: T0608501837  
Action Type: Other

Map ID  
Direction  
Distance  
Elevation

MAP FINDINGS

Site

Database(s)

EDR ID Number  
EPA ID Number

**SJSU-CORPORATE YARD (Continued)**

**S103881016**

Date: 01/01/1993  
Action: Leak Reported

Global Id: T0608501837  
Action Type: ENFORCEMENT  
Date: 03/30/2000  
Action: Closure/No Further Action Letter

Global Id: T0608501837  
Action Type: REMEDIATION  
Date: 02/08/1994  
Action: Excavation

Global Id: T0608501837  
Action Type: ENFORCEMENT  
Date: 02/28/1997  
Action: Notice of Responsibility - #39879

Global Id: T0608501837  
Action Type: ENFORCEMENT  
Date: 05/10/1999  
Action: Staff Letter - #26964

Global Id: T0608501837  
Action Type: ENFORCEMENT  
Date: 06/11/1997  
Action: Staff Letter - #26959

Global Id: T0608501837  
Action Type: RESPONSE  
Date: 05/10/1999  
Action: Other Report / Document

Region: STATE  
Global Id: T0608502071  
Latitude: 37.3383706  
Longitude: -121.8806637  
Case Type: LUST Cleanup Site  
Status: Completed - Case Closed  
Status Date: 04/10/2000  
Lead Agency: SANTA CLARA COUNTY LOP  
Case Worker: UST  
Local Agency: SANTA CLARA COUNTY LOP  
RB Case Number: Not reported  
LOC Case Number: Not reported  
File Location: All Files are on GeoTracker or in the Local Agency Database  
Potential Media Affect: Other Groundwater (uses other than drinking water)  
Potential Contaminants of Concern: Gasoline  
Site History: Not reported

Click here to access the California GeoTracker records for this facility:

Contact:  
Global Id: T0608502071  
Contact Type: Regional Board Caseworker  
Contact Name: Regional Water Board  
Organization Name: SAN FRANCISCO BAY RWQCB (REGION 2)

Map ID  
Direction  
Distance  
Elevation

MAP FINDINGS

Site

Database(s)

EDR ID Number  
EPA ID Number

**SJSU-CORPORATE YARD (Continued)**

**S103881016**

Address: 1515 CLAY ST SUITE 1400  
City: OAKLAND  
Email: Not reported  
Phone Number: Not reported

Global Id: T0608502071  
Contact Type: Local Agency Caseworker  
Contact Name: UST CASE WORKER  
Organization Name: SANTA CLARA COUNTY LOP  
Address: 1555 Berger Drive, Suite 300  
City: SAN JOSE  
Email: Not reported  
Phone Number: 4089183400

Status History:

Global Id: T0608502071  
Status: Open - Case Begin Date  
Status Date: 01/01/1993

Global Id: T0608502071  
Status: Open - Site Assessment  
Status Date: 02/08/1994

Global Id: T0608502071  
Status: Completed - Case Closed  
Status Date: 04/10/2000

Regulatory Activities:

Global Id: T0608502071  
Action Type: RESPONSE  
Date: 06/21/1999  
Action: Other Report / Document

Global Id: T0608502071  
Action Type: RESPONSE  
Date: 02/01/1999  
Action: Other Report / Document

Global Id: T0608502071  
Action Type: RESPONSE  
Date: 10/31/1997  
Action: Soil and Water Investigation Report

Global Id: T0608502071  
Action Type: Other  
Date: 01/01/1993  
Action: Leak Reported

Global Id: T0608502071  
Action Type: ENFORCEMENT  
Date: 05/10/1999  
Action: Staff Letter - #26973

Global Id: T0608502071  
Action Type: ENFORCEMENT  
Date: 12/23/1998

Map ID  
Direction  
Distance  
Elevation

MAP FINDINGS

Site

Database(s)

EDR ID Number  
EPA ID Number

**SJSU-CORPORATE YARD (Continued)**

**S103881016**

Action: Staff Letter - #26970

Global Id: T0608502071  
Action Type: ENFORCEMENT  
Date: 08/04/1997  
Action: Staff Letter - #26967

Global Id: T0608502071  
Action Type: ENFORCEMENT  
Date: 04/10/2000  
Action: Closure/No Further Action Letter

Global Id: T0608502071  
Action Type: REMEDIATION  
Date: 02/08/1994  
Action: Excavation

Global Id: T0608502071  
Action Type: ENFORCEMENT  
Date: 02/28/1997  
Action: Notice of Responsibility - #39880

Global Id: T0608502071  
Action Type: RESPONSE  
Date: 05/10/1999  
Action: Other Report / Document

**LUST REG 2:**

Region: 2  
Facility Id: Not reported  
Facility Status: Case Closed  
Case Number: 07S1E08K02f  
How Discovered: Not reported  
Leak Cause: Not reported  
Leak Source: Not reported  
Date Leak Confirmed: Not reported  
Oversight Program: LUST  
Prelim. Site Assessment Workplan Submitted: Not reported  
Preliminary Site Assessment Began: 2/1/1994  
Pollution Characterization Began: 2/8/1994  
Pollution Remediation Plan Submitted: Not reported  
Date Remediation Action Underway: Not reported  
Date Post Remedial Action Monitoring Began: 5/12/1999

Region: 2  
Facility Id: Not reported  
Facility Status: Case Closed  
Case Number: 07S1E08K03f  
How Discovered: Not reported  
Leak Cause: Not reported  
Leak Source: Not reported  
Date Leak Confirmed: Not reported  
Oversight Program: LUST  
Prelim. Site Assessment Workplan Submitted: Not reported  
Preliminary Site Assessment Began: 2/8/1994  
Pollution Characterization Began: 2/8/1994

Map ID  
Direction  
Distance  
Elevation

MAP FINDINGS

Site

Database(s)

EDR ID Number  
EPA ID Number

**SJSU-CORPORATE YARD (Continued)**

**S103881016**

Pollution Remediation Plan Submitted: Not reported  
Date Remediation Action Underway: Not reported  
Date Post Remedial Action Monitoring Began: Not reported

LUST SANTA CLARA:

Region: SANTA CLARA  
SCVWD ID: 07S1E08K02F  
Date Closed: 03/30/2000  
EDR Link ID: 07S1E08K02F

Region: SANTA CLARA  
SCVWD ID: 07S1E08K03F  
Date Closed: 04/10/2000  
EDR Link ID: 07S1E08K03F

HIST LUST SANTA CLARA:

Region: SANTA CLARA  
Region Code: 2  
SCVWD ID: 07S1E08K02  
Oversite Agency: SCVWD  
Date Listed: 1994-06-02 00:00:00  
Closed Date: 2000-03-30 00:00:00

Region: SANTA CLARA  
Region Code: 2  
SCVWD ID: 07S1E08K03  
Oversite Agency: SCVWD  
Date Listed: 1994-06-02 00:00:00  
Closed Date: 2000-04-10 00:00:00

**O103** **ROTTEN ROBBIE**  
**WNW** **455 JULIAN**  
**1/4-1/2** **SAN JOSE, CA 95129**  
**0.303 mi.**  
**1598 ft.** **Site 1 of 3 in cluster O**

**LUST** **S104162892**  
**HIST CORTESE** **N/A**

**Relative:** LUST SANTA CLARA:  
**Lower** Region: SANTA CLARA  
SCVWD ID: 07S1E08B01F  
**Actual:** Date Closed: Not reported  
**78 ft.** EDR Link ID: 07S1E08B01F

HIST CORTESE:

Region: CORTESE  
Facility County Code: 43  
Reg By: LTNKA  
Reg Id: 43-2198

MAP FINDINGS

Map ID  
Direction  
Distance  
Elevation

Site

Database(s)

EDR ID Number  
EPA ID Number

**O104**     **ROTTEN ROBBIE #42**  
**WNW**     **455 JULIAN ST**  
**1/4-1/2**   **SAN JOSE, CA 95112**  
**0.335 mi.**  
**1770 ft.**   **Site 2 of 3 in cluster O**

**LUST**     **S103660572**  
**HIST LUST**   **N/A**

**Relative:**     LUST REG 2:  
**Lower**             Region:                     2  
                         Facility Id:                 Not reported  
**Actual:**             Facility Status:             Pollution Characterization  
**78 ft.**                 Case Number:               07S1E08B01f  
                         How Discovered:           Not reported  
                         Leak Cause:                Not reported  
                         Leak Source:               Not reported  
                         Date Leak Confirmed:     Not reported  
                         Oversight Program:        LUST  
                         Prelim. Site Assessment Wokplan Submitted:     Not reported  
                         Preliminary Site Assessment Began:             7/14/1997  
                         Pollution Characterization Began:               7/15/1997  
                         Pollution Remediation Plan Submitted:           Not reported  
                         Date Remediation Action Underway:             Not reported  
                         Date Post Remedial Action Monitoring Began:   Not reported

HIST LUST SANTA CLARA:  
Region:                SANTA CLARA  
Region Code:         2  
SCVWD ID:            07S1E08B01  
Oversite Agency:     SCCDEH  
Date Listed:           1997-08-15 00:00:00  
Closed Date:           Not reported

**O105**     **ROTTEN ROBBIE #42**  
**WNW**     **455 E JULIAN ST**  
**1/4-1/2**   **SAN JOSE, CA 95112**  
**0.335 mi.**  
**1770 ft.**   **Site 3 of 3 in cluster O**

**LUST**     **U001602621**  
**SWEEPS UST**     **N/A**  
**HIST UST**  
**CUPA Listings**  
**SAN JOSE HAZMAT**

**Relative:**     LUST:  
**Lower**             Region:                     STATE  
                         Global Id:                   T0608502019  
**Actual:**             Latitude:                   37.3450679180605  
**78 ft.**                 Longitude:                  -121.884663105011  
                         Case Type:                 LUST Cleanup Site  
                         Status:                     Completed - Case Closed  
                         Status Date:                06/18/2014  
                         Lead Agency:               SANTA CLARA COUNTY LOP  
                         Case Worker:               AC  
                         Local Agency:               SANTA CLARA COUNTY LOP  
                         RB Case Number:           18-007  
                         LOC Case Number:         07S1E08B01f  
                         File Location:              All Files are on GeoTracker or in the Local Agency Database  
                         Potential Media Affect:    Other Groundwater (uses other than drinking water)  
                         Potential Contaminants of Concern: Benzene, Gasoline, MTBE / TBA / Other Fuel Oxygenates  
                         Site History:                On December 22, 2009 sampling subcontractor, GeoRestoration, Inc., collected groundwater samples from the three on-site monitoring wells MW-1, MW-2, and MW-3 and one off-site monitoring well, MW-4. On November 3, 2009, RMA met with the SCDEH staff to discuss the status and conduct of several on-going Robinson Oil Company (ROC) projects including the Rotten Robbie 42 site. Particular concern was expressed



Map ID  
Direction  
Distance  
Elevation

MAP FINDINGS

Site

Database(s)

EDR ID Number  
EPA ID Number

**ROTTEN ROBBIE #42 (Continued)**

**U001602621**

regarding the benzene concentration that had been detected in the groundwater grab sample that had been collected from soil boring SB-1 on June 20, 2003. SB-1 is located on the ROC site but is less than 10 feet from the building on the adjacent property (317 N. 10th Street) that is used as a church. The benzene concentration of 750 ug/L detected in the grab sample from SB-1 is higher than the benzene environmental screening level for vapor intrusion of 540 ug/L. A subsequent groundwater grab sample collected from soil boring SB-2 installed (May 13, 2004) immediately adjacent to the church on the opposite (northwest) side was non-detect for benzene at <0.5 ug/L. During the discussion, it was decided that an additional soil boring (SB-5) would be installed proximal to the earlier boring SB-1. Only if the benzene concentration in the groundwater grab sample exceeded the vapor intrusion screening level (540 ug/L), would soil vapor testing be required. On December 22, 2009, concurrent with groundwater monitoring at the site, soil boring SB-5 was installed using a hand auger. Benzene was reported at 164 ug/L in the grab groundwater sample collected in SB5. Remediation at this site was removal of soil when USTs were replaced in 1997. This case was closed by the SWRCB.

[Click here to access the California GeoTracker records for this facility:](#)

**Contact:**

Global Id: T0608502019  
Contact Type: Local Agency Caseworker  
Contact Name: AARON COSTA  
Organization Name: SANTA CLARA COUNTY LOP  
Address: 1555 Berger Drive, Suite 300  
City: SAN JOSE  
Email: aaron.costa@cep.sccgov.org  
Phone Number: 4089181954

Global Id: T0608502019  
Contact Type: Regional Board Caseworker  
Contact Name: Regional Water Board  
Organization Name: SAN FRANCISCO BAY RWQCB (REGION 2)  
Address: 1515 CLAY ST SUITE 1400  
City: OAKLAND  
Email: Not reported  
Phone Number: Not reported

**Status History:**

Global Id: T0608502019  
Status: Open - Case Begin Date  
Status Date: 07/14/1997

Global Id: T0608502019  
Status: Open - Site Assessment  
Status Date: 07/14/1997

Global Id: T0608502019  
Status: Open - Site Assessment  
Status Date: 07/15/1997

Global Id: T0608502019  
Status: Open - Verification Monitoring

Map ID  
Direction  
Distance  
Elevation

MAP FINDINGS

Site

Database(s)

EDR ID Number  
EPA ID Number

**ROTTEN ROBBIE #42 (Continued)**

**U001602621**

Status Date: 07/15/1997

Global Id: T0608502019  
Status: Open - Eligible for Closure  
Status Date: 08/05/2013

Global Id: T0608502019  
Status: Completed - Case Closed  
Status Date: 06/18/2014

Regulatory Activities:

Global Id: T0608502019  
Action Type: RESPONSE  
Date: 11/18/2011  
Action: Soil and Water Investigation Workplan - Addendum

Global Id: T0608502019  
Action Type: ENFORCEMENT  
Date: 01/18/2013  
Action: Staff Letter

Global Id: T0608502019  
Action Type: ENFORCEMENT  
Date: 12/26/2013  
Action: Clean Up Fund - Case Closure Review Summary Report (RSR)

Global Id: T0608502019  
Action Type: ENFORCEMENT  
Date: 12/26/2013  
Action: Clean Up Fund - Letter to RP

Global Id: T0608502019  
Action Type: Other  
Date: 07/09/1997  
Action: Leak Stopped

Global Id: T0608502019  
Action Type: RESPONSE  
Date: 10/19/2012  
Action: Soil and Water Investigation Report

Global Id: T0608502019  
Action Type: ENFORCEMENT  
Date: 08/10/2009  
Action: Staff Letter

Global Id: T0608502019  
Action Type: ENFORCEMENT  
Date: 03/24/2014  
Action: State Water Board Closure Order

Global Id: T0608502019  
Action Type: ENFORCEMENT  
Date: 06/18/2014  
Action: Closure/No Further Action Letter

Global Id: T0608502019

Map ID  
Direction  
Distance  
Elevation

MAP FINDINGS

Site

Database(s)

EDR ID Number  
EPA ID Number

**ROTTEN ROBBIE #42 (Continued)**

**U001602621**

Action Type:	ENFORCEMENT
Date:	07/18/1997
Action:	Staff Letter - #2188.14
Global Id:	T0608502019
Action Type:	RESPONSE
Date:	11/16/2010
Action:	Clean Up Fund - 5-Year Review Summary - Regulator Responded
Global Id:	T0608502019
Action Type:	RESPONSE
Date:	03/30/2012
Action:	Soil and Water Investigation Workplan - Addendum - Regulator Responded
Global Id:	T0608502019
Action Type:	RESPONSE
Date:	04/26/2013
Action:	Other Workplan - Regulator Responded
Global Id:	T0608502019
Action Type:	Other
Date:	08/11/1997
Action:	Leak Reported
Global Id:	T0608502019
Action Type:	RESPONSE
Date:	04/30/2004
Action:	Monitoring Report - Quarterly
Global Id:	T0608502019
Action Type:	RESPONSE
Date:	10/31/2003
Action:	Monitoring Report - Quarterly
Global Id:	T0608502019
Action Type:	ENFORCEMENT
Date:	04/30/2010
Action:	Staff Letter
Global Id:	T0608502019
Action Type:	ENFORCEMENT
Date:	05/27/2010
Action:	Staff Letter
Global Id:	T0608502019
Action Type:	ENFORCEMENT
Date:	05/19/2014
Action:	Staff Letter
Global Id:	T0608502019
Action Type:	RESPONSE
Date:	04/30/2003
Action:	Monitoring Report - Quarterly
Global Id:	T0608502019
Action Type:	RESPONSE
Date:	12/14/2001

Map ID  
Direction  
Distance  
Elevation

MAP FINDINGS

Site

Database(s)

EDR ID Number  
EPA ID Number

**ROTTEN ROBBIE #42 (Continued)**

**U001602621**

Action: Soil and Water Investigation Report

Global Id: T0608502019  
Action Type: RESPONSE  
Date: 09/06/2013  
Action: Site Assessment Report

Global Id: T0608502019  
Action Type: REMEDIATION  
Date: 07/09/1997  
Action: Excavation

Global Id: T0608502019  
Action Type: ENFORCEMENT  
Date: 06/25/2014  
Action: Staff Letter

Global Id: T0608502019  
Action Type: RESPONSE  
Date: 01/31/2010  
Action: Monitoring Report - Semi-Annually

Global Id: T0608502019  
Action Type: RESPONSE  
Date: 07/31/2010  
Action: Monitoring Report - Semi-Annually

Global Id: T0608502019  
Action Type: RESPONSE  
Date: 05/28/2004  
Action: Monitoring Report - Quarterly

Global Id: T0608502019  
Action Type: RESPONSE  
Date: 09/09/9999  
Action: Other Workplan

Global Id: T0608502019  
Action Type: RESPONSE  
Date: 11/05/2005  
Action: Soil and Water Investigation Report

Global Id: T0608502019  
Action Type: RESPONSE  
Date: 01/31/2004  
Action: Monitoring Report - Quarterly

Global Id: T0608502019  
Action Type: RESPONSE  
Date: 01/30/2003  
Action: Monitoring Report - Quarterly

Global Id: T0608502019  
Action Type: RESPONSE  
Date: 09/09/9999  
Action: Other Workplan

Map ID  
Direction  
Distance  
Elevation

MAP FINDINGS

Site

Database(s)

EDR ID Number  
EPA ID Number

**ROTTEN ROBBIE #42 (Continued)**

**U001602621**

Global Id: T0608502019  
Action Type: ENFORCEMENT  
Date: 04/05/2004  
Action: Staff Letter - #400254

Global Id: T0608502019  
Action Type: ENFORCEMENT  
Date: 08/05/2005  
Action: Staff Letter - #500258

Global Id: T0608502019  
Action Type: ENFORCEMENT  
Date: 01/26/2011  
Action: Staff Letter

Global Id: T0608502019  
Action Type: ENFORCEMENT  
Date: 10/16/2001  
Action: Staff Letter - #26862

Global Id: T0608502019  
Action Type: ENFORCEMENT  
Date: 07/02/2002  
Action: Staff Letter - #38140

Global Id: T0608502019  
Action Type: ENFORCEMENT  
Date: 09/15/2011  
Action: Staff Letter

Global Id: T0608502019  
Action Type: ENFORCEMENT  
Date: 01/27/2012  
Action: Staff Letter

Global Id: T0608502019  
Action Type: ENFORCEMENT  
Date: 03/21/2012  
Action: Staff Letter

Global Id: T0608502019  
Action Type: ENFORCEMENT  
Date: 03/04/2013  
Action: Staff Letter

Global Id: T0608502019  
Action Type: ENFORCEMENT  
Date: 05/06/2005  
Action: Staff Letter - #500265

Global Id: T0608502019  
Action Type: ENFORCEMENT  
Date: 05/02/2013  
Action: Staff Letter

Global Id: T0608502019  
Action Type: ENFORCEMENT

Map ID  
Direction  
Distance  
Elevation

MAP FINDINGS

Site

Database(s)

EDR ID Number  
EPA ID Number

**ROTTEN ROBBIE #42 (Continued)**

**U001602621**

Date: 06/20/2012  
Action: Staff Letter  
  
Global Id: T0608502019  
Action Type: Other  
Date: 07/09/1997  
Action: Leak Discovery

**SWEEPS UST:**

Status: Active  
Comp Number: 401732  
Number: 9  
Board Of Equalization: Not reported  
Referral Date: 09-30-92  
Action Date: 09-08-92  
Created Date: 02-29-88  
Owner Tank Id: Not reported  
SWRCB Tank Id: 43-060-401732-000001  
Tank Status: A  
Capacity: 12000  
Active Date: Not reported  
Tank Use: M.V. FUEL  
STG: P  
Content: REG UNLEADED  
Number Of Tanks: 4

Status: Active  
Comp Number: 401732  
Number: 9  
Board Of Equalization: Not reported  
Referral Date: 09-30-92  
Action Date: 09-08-92  
Created Date: 02-29-88  
Owner Tank Id: Not reported  
SWRCB Tank Id: 43-060-401732-000002  
Tank Status: A  
Capacity: 12000  
Active Date: Not reported  
Tank Use: M.V. FUEL  
STG: P  
Content: REG UNLEADED  
Number Of Tanks: Not reported

Status: Active  
Comp Number: 401732  
Number: 9  
Board Of Equalization: Not reported  
Referral Date: 09-30-92  
Action Date: 09-08-92  
Created Date: 02-29-88  
Owner Tank Id: Not reported  
SWRCB Tank Id: 43-060-401732-000003  
Tank Status: A  
Capacity: 12000  
Active Date: Not reported  
Tank Use: M.V. FUEL

Map ID  
Direction  
Distance  
Elevation

MAP FINDINGS

Site

Database(s)

EDR ID Number  
EPA ID Number

**ROTTEN ROBBIE #42 (Continued)**

**U001602621**

STG: P  
Content: REG UNLEADED  
Number Of Tanks: Not reported  
  
Status: Active  
Comp Number: 401732  
Number: 9  
Board Of Equalization: Not reported  
Referral Date: 09-30-92  
Action Date: 09-08-92  
Created Date: 02-29-88  
Owner Tank Id: Not reported  
SWRCB Tank Id: 43-060-401732-000004  
Tank Status: A  
Capacity: 12000  
Active Date: Not reported  
Tank Use: M.V. FUEL  
STG: P  
Content: DIESEL  
Number Of Tanks: Not reported

**HIST UST:**

File Number: Not reported  
URL: Not reported  
Region: STATE  
Facility ID: 00000031177  
Facility Type: Gas Station  
Other Type: Not reported  
Contact Name: TOM ROBINSON  
Telephone: 4082527720  
Owner Name: HERBERT F. RICHARDS  
Owner Address: 4250 WILLIAMS RD  
Owner City,St,Zip: SAN JOSE, CA 95129  
Total Tanks: 0004

Tank Num: 001  
Container Num: 42-01  
Year Installed: 1962  
Tank Capacity: 00012000  
Tank Used for: PRODUCT  
Type of Fuel: REGULAR  
Container Construction Thickness: 1/4  
Leak Detection: Stock Inventor, 10

Tank Num: 002  
Container Num: 42-02  
Year Installed: 1962  
Tank Capacity: 00012000  
Tank Used for: PRODUCT  
Type of Fuel: UNLEADED  
Container Construction Thickness: 1/4  
Leak Detection: Stock Inventor, 10

Tank Num: 003  
Container Num: 42-03  
Year Installed: 1962  
Tank Capacity: 00012000

Map ID  
Direction  
Distance  
Elevation

MAP FINDINGS

Site

Database(s)

EDR ID Number  
EPA ID Number

**ROTTEN ROBBIE #42 (Continued)**

**U001602621**

Tank Used for: PRODUCT  
Type of Fuel: PREMIUM  
Container Construction Thickness: 1/4  
Leak Detection: Stock Inventor, 10

Tank Num: 004  
Container Num: 42-04  
Year Installed: 1980  
Tank Capacity: 00012000  
Tank Used for: PRODUCT  
Type of Fuel: PREMIUM  
Container Construction Thickness: 1/4  
Leak Detection: Stock Inventor, 10

**CUPA SANTA CLARA:**

Region: SANTA CLARA  
PE#: BP01  
Program Description: HMBP FACILITY, 1-3 CHEMICALS  
Latitude: 37.345100  
Longitude: -121.884468

Region: SANTA CLARA  
PE#: 2202  
Program Description: GENERATES < 100 KG/YR  
Latitude: 37.345100  
Longitude: -121.884468

Region: SANTA CLARA  
PE#: 2399  
Program Description: UNDERGROUND STORAGE TANK PROGRAM RECORD  
Latitude: 37.345100  
Longitude: -121.884468

**SAN JOSE HAZMAT:**

Region: SAN JOSE  
File Num: 401732  
Class: Gasoline Station

**P106**  
**WSW**  
**1/4-1/2**  
**0.360 mi.**  
**1900 ft.**

**HORACE MANN ELEMENTARY SCHOOL SITE**  
**55 NORTH SEVENTH STREET**  
**SAN JOSE, CA 95112**  
**Site 1 of 3 in cluster P**

**ENVIROSTOR** **S118756962**  
**SCH** **N/A**

**Relative:**  
**Lower**

ENVIROSTOR:  
Facility ID: 43820007  
Status: No Action Required  
Status Date: 02/28/2002  
Site Code: 204093  
Site Type: School Investigation  
Site Type Detailed: School  
Acres: 2.8  
NPL: NO  
Regulatory Agencies: SMBRP  
Lead Agency: SMBRP  
Program Manager: Not reported  
Supervisor: Mark Malinowski

**Actual:**  
**84 ft.**



Map ID  
Direction  
Distance  
Elevation

MAP FINDINGS

Site

Database(s)

EDR ID Number  
EPA ID Number

**HORACE MANN ELEMENTARY SCHOOL SITE (Continued)**

**S118756962**

Division Branch: Northern California Schools & Santa Susana  
Assembly: 27  
Senate: 15  
Special Program: Not reported  
Restricted Use: NO  
Site Mgmt Req: NONE SPECIFIED  
Funding: School District  
Latitude: 37.3393  
Longitude: -121.8851  
APN: NONE SPECIFIED  
Past Use: \* EDUCATIONAL SERVICES  
Potential COC: NONE SPECIFIED No Contaminants found  
Confirmed COC: NONE SPECIFIED  
Potential Description: NMA  
Alias Name: HORACE MANN ELEMENTARY SCHOOL SITE  
Alias Type: Alternate Name  
Alias Name: SAN JOSE USD  
Alias Type: Alternate Name  
Alias Name: SAN JOSE USD-HORACE MANN ELEM  
Alias Type: Alternate Name  
Alias Name: 204093  
Alias Type: Project Code (Site Code)  
Alias Name: 43820007  
Alias Type: Envirostor ID Number

Completed Info:

Completed Area Name: PROJECT WIDE  
Completed Sub Area Name: Not reported  
Completed Document Type: Phase 1  
Completed Date: 02/28/2002  
Comments: Phase 1 - Pursuant to an agreement between the Department of Toxic Substances Control (DTSC) and the California Department of Education, DTSC's Site Mitigation Program completed a review of a Phase 1 Environmental Assessment and has made a "No Action" determination for this Site.

Completed Area Name: PROJECT WIDE  
Completed Sub Area Name: Not reported  
Completed Document Type: Cost Recovery Closeout Memo  
Completed Date: 10/28/2002  
Comments: Not reported

Completed Area Name: PROJECT WIDE  
Completed Sub Area Name: Not reported  
Completed Document Type: Site Inspections/Visit (Non LUR)  
Completed Date: 02/15/2002  
Comments: Not reported

Future Area Name: Not reported  
Future Sub Area Name: Not reported  
Future Document Type: Not reported  
Future Due Date: Not reported  
Schedule Area Name: Not reported  
Schedule Sub Area Name: Not reported  
Schedule Document Type: Not reported  
Schedule Due Date: Not reported  
Schedule Revised Date: Not reported

Map ID  
Direction  
Distance  
Elevation

MAP FINDINGS

Site

Database(s)

EDR ID Number  
EPA ID Number

**HORACE MANN ELEMENTARY SCHOOL SITE (Continued)**

**S118756962**

SCH:

Facility ID: 43820007  
Site Type: School Investigation  
Site Type Detail: School  
Site Mgmt. Req.: NONE SPECIFIED  
Acres: 2.8  
National Priorities List: NO  
Cleanup Oversight Agencies: SMBRP  
Lead Agency: SMBRP  
Lead Agency Description: DTSC - Site Cleanup Program  
Project Manager: Not reported  
Supervisor: Mark Malinowski  
Division Branch: Northern California Schools & Santa Susana  
Site Code: 204093  
Assembly: 27  
Senate: 15  
Special Program Status: Not reported  
Status: No Action Required  
Status Date: 02/28/2002  
Restricted Use: NO  
Funding: School District  
Latitude: 37.3393  
Longitude: -121.8851  
APN: NONE SPECIFIED  
Past Use: \* EDUCATIONAL SERVICES  
Potential COC: NONE SPECIFIED, No Contaminants found  
Confirmed COC: NONE SPECIFIED  
Potential Description: NMA  
Alias Name: HORACE MANN ELEMENTARY SCHOOL SITE  
Alias Type: Alternate Name  
Alias Name: SAN JOSE USD  
Alias Type: Alternate Name  
Alias Name: SAN JOSE USD-HORACE MANN ELEM  
Alias Type: Alternate Name  
Alias Name: 204093  
Alias Type: Project Code (Site Code)  
Alias Name: 43820007  
Alias Type: Envirostor ID Number

Completed Info:

Completed Area Name: PROJECT WIDE  
Completed Sub Area Name: Not reported  
Completed Document Type: Phase 1  
Completed Date: 02/28/2002  
Comments: Phase 1 - Pursuant to an agreement between the Department of Toxic Substances Control (DTSC) and the California Department of Education, DTSC's Site Mitigation Program completed a review of a Phase 1 Environmental Assessment and has made a "No Action" determination for this Site.

Completed Area Name: PROJECT WIDE  
Completed Sub Area Name: Not reported  
Completed Document Type: Cost Recovery Closeout Memo  
Completed Date: 10/28/2002  
Comments: Not reported

Map ID  
 Direction  
 Distance  
 Elevation

MAP FINDINGS

Site

Database(s)

EDR ID Number  
 EPA ID Number

**HORACE MANN ELEMENTARY SCHOOL SITE (Continued)**

**S118756962**

Completed Area Name: PROJECT WIDE  
 Completed Sub Area Name: Not reported  
 Completed Document Type: Site Inspections/Visit (Non LUR)  
 Completed Date: 02/15/2002  
 Comments: Not reported

Future Area Name: Not reported  
 Future Sub Area Name: Not reported  
 Future Document Type: Not reported  
 Future Due Date: Not reported  
 Schedule Area Name: Not reported  
 Schedule Sub Area Name: Not reported  
 Schedule Document Type: Not reported  
 Schedule Due Date: Not reported  
 Schedule Revised Date: Not reported

**P107**  
**WSW**  
**1/4-1/2**  
**0.360 mi.**  
**1900 ft.**

**HORACE MANN ELEMENTARY**  
**55 NORTH 7TH ST**  
**SAN JOSE, CA**  
**Site 2 of 3 in cluster P**

**LUST S107996065**  
**N/A**

**Relative:**  
**Lower**

LUST SANTA CLARA:  
 Region: SANTA CLARA  
 SCVWD ID: 07S1E08G01F  
 Date Closed: 10/17/2001  
 EDR Link ID: 07S1E08G01F

**Actual:**  
**84 ft.**

**P108**  
**WSW**  
**1/4-1/2**  
**0.360 mi.**  
**1900 ft.**

**HORACE MANN ELEMENTARY**  
**55 N 7TH ST**  
**SAN JOSE, CA 95116**  
**Site 3 of 3 in cluster P**

**LUST S105512883**  
**HIST LUST N/A**

**Relative:**  
**Lower**

LUST:  
 Region: STATE  
 Global Id: T0608541457  
 Latitude: 37.340003  
 Longitude: -121.884774  
 Case Type: LUST Cleanup Site  
 Status: Completed - Case Closed  
 Status Date: 10/17/2001  
 Lead Agency: SANTA CLARA COUNTY LOP  
 Case Worker: UST  
 Local Agency: SANTA CLARA COUNTY LOP  
 RB Case Number: Not reported  
 LOC Case Number: Not reported  
 File Location: All Files are on GeoTracker or in the Local Agency Database  
 Potential Media Affect: Other Groundwater (uses other than drinking water)  
 Potential Contaminants of Concern: Waste Oil / Motor / Hydraulic / Lubricating  
 Site History: Not reported

**Actual:**  
**84 ft.**

Click here to access the California GeoTracker records for this facility:

Contact:

Global Id: T0608541457  
 Contact Type: Regional Board Caseworker

Map ID  
Direction  
Distance  
Elevation

MAP FINDINGS

Site

Database(s)

EDR ID Number  
EPA ID Number

**HORACE MANN ELEMENTARY (Continued)**

**S105512883**

Contact Name: Regional Water Board  
Organization Name: SAN FRANCISCO BAY RWQCB (REGION 2)  
Address: 1515 CLAY ST SUITE 1400  
City: OAKLAND  
Email: Not reported  
Phone Number: Not reported

Global Id: T0608541457  
Contact Type: Local Agency Caseworker  
Contact Name: UST CASE WORKER  
Organization Name: SANTA CLARA COUNTY LOP  
Address: 1555 Berger Drive, Suite 300  
City: SAN JOSE  
Email: Not reported  
Phone Number: 4089183400

Status History:

Global Id: T0608541457  
Status: Open - Case Begin Date  
Status Date: 08/05/2001

Global Id: T0608541457  
Status: Open - Site Assessment  
Status Date: 08/31/2001

Global Id: T0608541457  
Status: Completed - Case Closed  
Status Date: 10/17/2001

Regulatory Activities:

Global Id: T0608541457  
Action Type: RESPONSE  
Date: 08/16/2001  
Action: Verbal Communication

Global Id: T0608541457  
Action Type: RESPONSE  
Date: 08/27/2001  
Action: Other Report / Document

Global Id: T0608541457  
Action Type: Other  
Date: 08/05/2001  
Action: Leak Reported

Global Id: T0608541457  
Action Type: RESPONSE  
Date: 10/22/2001  
Action: Preliminary Site Assessment Report

Global Id: T0608541457  
Action Type: ENFORCEMENT  
Date: 08/31/2001  
Action: Staff Letter - #26909

Global Id: T0608541457

Map ID  
Direction  
Distance  
Elevation

MAP FINDINGS

Site

Database(s)

EDR ID Number  
EPA ID Number

**HORACE MANN ELEMENTARY (Continued)**

**S105512883**

Action Type: ENFORCEMENT  
Date: 10/17/2001  
Action: Closure/No Further Action Letter

Global Id: T0608541457  
Action Type: RESPONSE  
Date: 07/23/2001  
Action: Unauthorized Release Form

Global Id: T0608541457  
Action Type: RESPONSE  
Date: 08/02/2001  
Action: Tank Removal Report / UST Sampling Report

Global Id: T0608541457  
Action Type: RESPONSE  
Date: 09/14/2001  
Action: Preliminary Site Assessment Report

Global Id: T0608541457  
Action Type: RESPONSE  
Date: 01/17/2003  
Action: Monitoring Report - Quarterly

Global Id: T0608541457  
Action Type: RESPONSE  
Date: 08/31/2001  
Action: Correspondence

Global Id: T0608541457  
Action Type: RESPONSE  
Date: 02/11/1976  
Action: Other Report / Document

**LUST REG 2:**

Region: 2  
Facility Id: Not reported  
Facility Status: Case Closed  
Case Number: 07S1E08G01f  
How Discovered: Not reported  
Leak Cause: Not reported  
Leak Source: Not reported  
Date Leak Confirmed: Not reported  
Oversight Program: LUST  
Prelim. Site Assesment Wokplan Submitted: Not reported  
Preliminary Site Assesment Began: 8/31/2001  
Pollution Characterization Began: Not reported  
Pollution Remediation Plan Submitted: Not reported  
Date Remediation Action Underway: Not reported  
Date Post Remedial Action Monitoring Began: Not reported

**HIST LUST SANTA CLARA:**

Region: SANTA CLARA  
Region Code: 2  
SCVWD ID: 07S1E08G01

Map ID  
Direction  
Distance  
Elevation

MAP FINDINGS

Site

Database(s)

EDR ID Number  
EPA ID Number

**HORACE MANN ELEMENTARY (Continued)**

**S105512883**

Oversite Agency: SCVWD  
Date Listed: 2001-08-07 00:00:00  
Closed Date: 2001-10-17 00:00:00

**Q109**  
**SW**  
**1/4-1/2**  
**0.375 mi.**  
**1980 ft.**

**MERCADOS SUIVANDA**  
**272 E. SANTA CLARA ST.**  
**SAN JOSE, CA 95113**  
**Site 1 of 2 in cluster Q**

**LUST** **S109229642**  
**N/A**

**Relative:**  
**Higher**

LUST:

**Actual:**  
**86 ft.**

Region: STATE  
Global Id: T0608558142  
Latitude: 37.3387559057364  
Longitude: -121.884577274323  
Case Type: LUST Cleanup Site  
Status: Completed - Case Closed  
Status Date: 12/24/2013  
Lead Agency: SANTA CLARA COUNTY LOP  
Case Worker: AC  
Local Agency: SANTA CLARA COUNTY LOP  
RB Case Number: 14-790  
LOC Case Number: 07S1E08G02f  
File Location: All Files are on GeoTracker or in the Local Agency Database  
Potential Media Affect: Other Groundwater (uses other than drinking water), Soil  
Potential Contaminants of Concern: Diesel, Gasoline  
Site History: Phase II Assessment was conducted June 2008. Former gasoline service station believed to have been in operation from 1915 through 1965. Soil borings resulted in finding soil and groundwater contamination as follow: In soil 1,200 ppm TPHd, 297 ppm TPHg, 0.22 ppm n-Propylbenzene at 17.5 ft bgs and in groundwater 12,200 ppb TPHd, 2,300 ppb TPHg, 69.2 ppb n-Propylbenzene. Additional soil and groundwater investigation took place August 2008 and showed high levels of TPHg and TPHd. Work Plan was requested to be submitted in July 2009 for additional site assessment report to include determination of groundwater flow direction and the gradient and efforts to locate the UST. Extension to submit the work plan was given to April 2010.

Click here to access the California GeoTracker records for this facility:

Contact:

Global Id: T0608558142  
Contact Type: Local Agency Caseworker  
Contact Name: AARON COSTA  
Organization Name: SANTA CLARA COUNTY LOP  
Address: 1555 Berger Drive, Suite 300  
City: SAN JOSE  
Email: aaron.costa@cep.sccgov.org  
Phone Number: 4089181954

Global Id: T0608558142  
Contact Type: Regional Board Caseworker  
Contact Name: Regional Water Board  
Organization Name: SAN FRANCISCO BAY RWQCB (REGION 2)  
Address: 1515 CLAY ST SUITE 1400  
City: OAKLAND  
Email: Not reported

Map ID  
Direction  
Distance  
Elevation

MAP FINDINGS

Site

Database(s)

EDR ID Number  
EPA ID Number

**MERCADOS SUVIANDA (Continued)**

**S109229642**

Phone Number: Not reported

Status History:

Global Id: T0608558142  
Status: Open - Case Begin Date  
Status Date: 06/10/2008

Global Id: T0608558142  
Status: Open - Site Assessment  
Status Date: 07/03/2008

Global Id: T0608558142  
Status: Open - Eligible for Closure  
Status Date: 08/23/2013

Global Id: T0608558142  
Status: Completed - Case Closed  
Status Date: 12/24/2013

Regulatory Activities:

Global Id: T0608558142  
Action Type: ENFORCEMENT  
Date: 07/03/2008  
Action: Notice of Responsibility - #80370

Global Id: T0608558142  
Action Type: ENFORCEMENT  
Date: 07/30/2008  
Action: Staff Letter

Global Id: T0608558142  
Action Type: ENFORCEMENT  
Date: 04/18/2013  
Action: Staff Letter

Global Id: T0608558142  
Action Type: Other  
Date: 06/10/2008  
Action: Leak Discovery

Global Id: T0608558142  
Action Type: RESPONSE  
Date: 08/12/2009  
Action: Soil and Water Investigation Workplan

Global Id: T0608558142  
Action Type: ENFORCEMENT  
Date: 05/22/2009  
Action: Staff Letter

Global Id: T0608558142  
Action Type: ENFORCEMENT  
Date: 08/26/2013  
Action: Staff Letter

Global Id: T0608558142

Map ID  
Direction  
Distance  
Elevation

MAP FINDINGS

Site

Database(s)

EDR ID Number  
EPA ID Number

**MERCADOS SUVIANDA (Continued)**

**S109229642**

Action Type:	ENFORCEMENT
Date:	06/03/2013
Action:	Staff Letter
Global Id:	T0608558142
Action Type:	ENFORCEMENT
Date:	12/24/2013
Action:	Closure/No Further Action Letter
Global Id:	T0608558142
Action Type:	Other
Date:	06/10/2008
Action:	Leak Stopped
Global Id:	T0608558142
Action Type:	RESPONSE
Date:	04/20/2012
Action:	Site Assessment Report
Global Id:	T0608558142
Action Type:	ENFORCEMENT
Date:	07/30/2008
Action:	Staff Letter
Global Id:	T0608558142
Action Type:	ENFORCEMENT
Date:	07/02/2008
Action:	Notice of Responsibility
Global Id:	T0608558142
Action Type:	ENFORCEMENT
Date:	07/03/2008
Action:	Notice of Responsibility
Global Id:	T0608558142
Action Type:	ENFORCEMENT
Date:	10/09/2009
Action:	Staff Letter - #9002901
Global Id:	T0608558142
Action Type:	RESPONSE
Date:	10/04/2013
Action:	Site Assessment Report - Regulator Responded
Global Id:	T0608558142
Action Type:	RESPONSE
Date:	05/31/2013
Action:	Soil and Water Investigation Workplan - Regulator Responded
Global Id:	T0608558142
Action Type:	ENFORCEMENT
Date:	09/05/2013
Action:	Email Correspondence
Global Id:	T0608558142
Action Type:	Other
Date:	07/01/2008



Map ID  
Direction  
Distance  
Elevation

MAP FINDINGS

Site

Database(s)

EDR ID Number  
EPA ID Number

**MERCADOS SUVIANDA (Continued)**

**S109229642**

Action:	Leak Reported
Global Id:	T0608558142
Action Type:	RESPONSE
Date:	04/30/2010
Action:	Site Assessment Report
Global Id:	T0608558142
Action Type:	ENFORCEMENT
Date:	12/03/2010
Action:	Staff Letter - #0102321
Global Id:	T0608558142
Action Type:	RESPONSE
Date:	09/15/2008
Action:	Preliminary Site Assessment Report
Global Id:	T0608558142
Action Type:	RESPONSE
Date:	08/14/2009
Action:	Soil and Water Investigation Workplan
Global Id:	T0608558142
Action Type:	ENFORCEMENT
Date:	02/13/2012
Action:	Notice of Responsibility
Global Id:	T0608558142
Action Type:	ENFORCEMENT
Date:	02/02/2012
Action:	Staff Letter
Global Id:	T0608558142
Action Type:	RESPONSE
Date:	03/09/2009
Action:	Soil and Water Investigation Report
Global Id:	T0608558142
Action Type:	ENFORCEMENT
Date:	04/17/2013
Action:	Notice of Responsibility
Global Id:	T0608558142
Action Type:	Other
Date:	06/10/2008
Action:	Leak Began
Global Id:	T0608558142
Action Type:	RESPONSE
Date:	01/21/2011
Action:	Correspondence
Global Id:	T0608558142
Action Type:	RESPONSE
Date:	07/05/2007
Action:	Other Report / Document

Map ID  
 Direction  
 Distance  
 Elevation

MAP FINDINGS

Site

Database(s)

EDR ID Number  
 EPA ID Number

**MERCADOS SUVIANDA (Continued)**

**S109229642**

Global Id: T0608558142  
 Action Type: RESPONSE  
 Date: 07/19/2013  
 Action: Soil and Water Investigation Report

Global Id: T0608558142  
 Action Type: ENFORCEMENT  
 Date: 10/15/2013  
 Action: Letter - Notice

Global Id: T0608558142  
 Action Type: ENFORCEMENT  
 Date: 06/13/2013  
 Action: Notice of Responsibility

Global Id: T0608558142  
 Action Type: RESPONSE  
 Date: 05/13/2013  
 Action: Other Workplan

Global Id: T0608558142  
 Action Type: RESPONSE  
 Date: 07/01/2008  
 Action: Unauthorized Release Form

**LUST SANTA CLARA:**

Region: SANTA CLARA  
 SCVWD ID: 07S1E08G02F  
 Date Closed: 12/24/2013  
 EDR Link ID: 07S1E08G02F

**110**  
**South**  
**1/4-1/2**  
**0.380 mi.**  
**2008 ft.**

**APTON PROPERTY**  
**505 E SAN CARLOS ST**  
**SAN JOSE, CA 95112**

**LUST** **S102424049**  
**HIST LUST** **N/A**  
**HIST CORTESE**

**Relative:**  
**Higher**

**LUST:**

Region: STATE  
 Global Id: T0608500973  
 Latitude: 37.336787  
 Longitude: -121.875268  
 Case Type: LUST Cleanup Site  
 Status: Completed - Case Closed  
 Status Date: 10/05/1994  
 Lead Agency: SANTA CLARA COUNTY LOP  
 Case Worker: UST  
 Local Agency: SANTA CLARA COUNTY LOP  
 RB Case Number: Not reported  
 LOC Case Number: Not reported  
 File Location: All Files are on GeoTracker or in the Local Agency Database  
 Potential Media Affect: Soil  
 Potential Contaminants of Concern: Diesel  
 Site History: Not reported

**Actual:**  
**93 ft.**

Map ID  
Direction  
Distance  
Elevation

MAP FINDINGS

Site

Database(s)

EDR ID Number  
EPA ID Number

**APTON PROPERTY (Continued)**

**S102424049**

[Click here to access the California GeoTracker records for this facility:](#)

**Contact:**

Global Id: T0608500973  
Contact Type: Regional Board Caseworker  
Contact Name: Regional Water Board  
Organization Name: SAN FRANCISCO BAY RWQCB (REGION 2)  
Address: 1515 CLAY ST SUITE 1400  
City: OAKLAND  
Email: Not reported  
Phone Number: Not reported

Global Id: T0608500973  
Contact Type: Local Agency Caseworker  
Contact Name: UST CASE WORKER  
Organization Name: SANTA CLARA COUNTY LOP  
Address: 1555 Berger Drive, Suite 300  
City: SAN JOSE  
Email: Not reported  
Phone Number: 4089183400

**Status History:**

Global Id: T0608500973  
Status: Open - Case Begin Date  
Status Date: 03/06/1989

Global Id: T0608500973  
Status: Open - Site Assessment  
Status Date: 03/06/1989

Global Id: T0608500973  
Status: Completed - Case Closed  
Status Date: 10/05/1994

**Regulatory Activities:**

Global Id: T0608500973  
Action Type: ENFORCEMENT  
Date: 10/05/1994  
Action: Closure/No Further Action Letter

Global Id: T0608500973  
Action Type: RESPONSE  
Date: 08/10/1993  
Action: Other Report / Document

Global Id: T0608500973  
Action Type: Other  
Date: 10/29/1992  
Action: Leak Reported

Global Id: T0608500973  
Action Type: ENFORCEMENT  
Date: 04/06/1993  
Action: Notice of Responsibility - #39876

Map ID  
Direction  
Distance  
Elevation

MAP FINDINGS

Site

Database(s)

EDR ID Number  
EPA ID Number

**APTON PROPERTY (Continued)**

**S102424049**

LUST REG 2:

Region: 2  
Facility Id: Not reported  
Facility Status: Case Closed  
Case Number: 07S1E08J01f  
How Discovered: Not reported  
Leak Cause: Not reported  
Leak Source: Not reported  
Date Leak Confirmed: Not reported  
Oversight Program: LUST  
Prelim. Site Assessment Wokplan Submitted: Not reported  
Preliminary Site Assessment Began: 3/6/1989  
Pollution Characterization Began: Not reported  
Pollution Remediation Plan Submitted: Not reported  
Date Remediation Action Underway: Not reported  
Date Post Remedial Action Monitoring Began: Not reported

LUST SANTA CLARA:

Region: SANTA CLARA  
SCVWD ID: 07S1E08J01F  
Date Closed: 10/05/1994  
EDR Link ID: 07S1E08J01F

HIST LUST SANTA CLARA:

Region: SANTA CLARA  
Region Code: 2  
SCVWD ID: 07S1E08J01  
Oversite Agency: SCVWD  
Date Listed: 1993-03-09 00:00:00  
Closed Date: 1994-10-05 00:00:00

HIST CORTESE:

Region: CORTESE  
Facility County Code: 43  
Reg By: LTNKA  
Reg Id: 43-0973

111  
SSW  
1/4-1/2  
0.412 mi.  
2176 ft.

**SJSU  
SAN CARLOS & 7TH  
SAN JOSE, CA 95192**

**LUST S110655410  
N/A**

**Relative:  
Higher**

LUST:

Region: STATE  
Global Id: T0608502106  
Latitude: 37.3368112921884  
Longitude: -121.882588156412  
Case Type: LUST Cleanup Site  
Status: Completed - Case Closed  
Status Date: 08/27/1998  
Lead Agency: SANTA CLARA COUNTY LOP  
Case Worker: UST  
Local Agency: SANTA CLARA COUNTY LOP  
RB Case Number: Not reported  
LOC Case Number: Not reported

**Actual:  
89 ft.**

Map ID  
Direction  
Distance  
Elevation

MAP FINDINGS

Site

Database(s)

EDR ID Number  
EPA ID Number

**SJSU (Continued)**

**S110655410**

File Location: All Files are on GeoTracker or in the Local Agency Database  
Potential Media Affect: Other Groundwater (uses other than drinking water)  
Potential Contaminants of Concern: Heating Oil / Fuel Oil  
Site History: Not reported

[Click here to access the California GeoTracker records for this facility:](#)

Contact:

Global Id: T0608502106  
Contact Type: Regional Board Caseworker  
Contact Name: Regional Water Board  
Organization Name: SAN FRANCISCO BAY RWQCB (REGION 2)  
Address: 1515 CLAY ST SUITE 1400  
City: OAKLAND  
Email: Not reported  
Phone Number: Not reported

Global Id: T0608502106  
Contact Type: Local Agency Caseworker  
Contact Name: UST CASE WORKER  
Organization Name: SANTA CLARA COUNTY LOP  
Address: 1555 Berger Drive, Suite 300  
City: SAN JOSE  
Email: Not reported  
Phone Number: 4089183400

Status History:

Global Id: T0608502106  
Status: Open - Case Begin Date  
Status Date: 07/20/1995

Global Id: T0608502106  
Status: Open - Site Assessment  
Status Date: 07/20/1995

Global Id: T0608502106  
Status: Completed - Case Closed  
Status Date: 08/27/1998

Regulatory Activities:

Global Id: T0608502106  
Action Type: ENFORCEMENT  
Date: 08/27/1998  
Action: Closure/No Further Action Letter

Global Id: T0608502106  
Action Type: Other  
Date: 12/18/1995  
Action: Leak Reported

Global Id: T0608502106  
Action Type: ENFORCEMENT  
Date: 12/22/1995  
Action: Notice of Responsibility - #39878

Global Id: T0608502106  
Action Type: RESPONSE

Map ID  
Direction  
Distance  
Elevation

MAP FINDINGS

Site

Database(s)

EDR ID Number  
EPA ID Number

**SJSU (Continued)**

**S110655410**

Date: 08/27/1998  
Action: Other Report / Document

LUST SANTA CLARA:

Region: SANTA CLARA  
SCVWD ID: 07S1E08J03F  
Date Closed: 08/27/1998  
EDR Link ID: 07S1E08J03F

**R112** **SANTA CLARA COUNTY HOUSIN**  
**West** **345 JULIAN**  
**1/4-1/2** **SAN JOSE, CA**  
**0.416 mi.**  
**2198 ft.** **Site 1 of 2 in cluster R**

**HIST CORTESE** **S102436524**  
**N/A**

**Relative:** HIST CORTESE:  
**Lower** Region: CORTESE  
Facility County Code: 43  
**Actual:** Reg By: LTNKA  
**79 ft.** Reg Id: 43-1593

**Q113** **DELUXE CLEANERS**  
**SW** **250 SANTA CLARA ST E**  
**1/4-1/2** **SAN JOSE, CA 95113**  
**0.421 mi.**  
**2223 ft.** **Site 2 of 2 in cluster Q**

**SLIC** **S105194807**  
**N/A**

**Relative:** SLIC REG 2:  
**Higher** Region: 2  
Facility ID: 43-1918  
**Actual:** Facility Status: Preliminary site assessment workplan submitted  
**86 ft.** Date Closed: Not reported  
Local Case #: 43-1918  
How Discovered: Tank Closure  
Leak Cause: Not reported  
Leak Source: Not reported  
Date Confirmed: Not reported  
Date Prelim Site Assmnt Workplan Submitted: 8/2/1995  
Date Preliminary Site Assessment Began: Not reported  
Date Pollution Characterization Began: Not reported  
Date Remediation Plan Submitted: Not reported  
Date Remedial Action Underway: Not reported  
Date Post Remedial Action Monitoring Began: Not reported

MAP FINDINGS

Map ID  
 Direction  
 Distance  
 Elevation

Site

Database(s)

EDR ID Number  
 EPA ID Number

**R114**      **SCC HOUSING AUTHORITY**  
**West**      **345 E JULIAN AVE**  
**1/4-1/2**      **SAN JOSE, CA 95112**  
**0.434 mi.**  
**2289 ft.**      **Site 2 of 2 in cluster R**

**LUST**      **S104541894**  
**HIST LUST**      **N/A**

**Relative:**  
**Lower**

LUST:

Region: STATE  
 Global Id: T0608501551  
 Latitude: 37.3441296795284  
 Longitude: -121.886830329895  
 Case Type: LUST Cleanup Site  
 Status: Completed - Case Closed  
 Status Date: 01/03/1994  
 Lead Agency: SANTA CLARA COUNTY LOP  
 Case Worker: UST  
 Local Agency: SANTA CLARA COUNTY LOP  
 RB Case Number: Not reported  
 LOC Case Number: Not reported  
 File Location: All Files are on GeoTracker or in the Local Agency Database  
 Potential Media Affect: Soil  
 Potential Contaminants of Concern: Not reported  
 Site History: Not reported

**Actual:**  
**78 ft.**

[Click here to access the California GeoTracker records for this facility:](#)

Contact:

Global Id: T0608501551  
 Contact Type: Regional Board Caseworker  
 Contact Name: Regional Water Board  
 Organization Name: SAN FRANCISCO BAY RWQCB (REGION 2)  
 Address: 1515 CLAY ST SUITE 1400  
 City: OAKLAND  
 Email: Not reported  
 Phone Number: Not reported

Global Id: T0608501551  
 Contact Type: Local Agency Caseworker  
 Contact Name: UST CASE WORKER  
 Organization Name: SANTA CLARA COUNTY LOP  
 Address: 1555 Berger Drive, Suite 300  
 City: SAN JOSE  
 Email: Not reported  
 Phone Number: 4089183400

Status History:

Global Id: T0608501551  
 Status: Open - Case Begin Date  
 Status Date: 01/01/1991

Global Id: T0608501551  
 Status: Completed - Case Closed  
 Status Date: 01/03/1994

Regulatory Activities:

Global Id: T0608501551  
 Action Type: RESPONSE  
 Date: 10/19/1993  
 Action: Other Report / Document

Map ID  
Direction  
Distance  
Elevation

MAP FINDINGS

Site

Database(s)

EDR ID Number  
EPA ID Number

**SCC HOUSING AUTHORITY (Continued)**

**S104541894**

Global Id: T0608501551  
Action Type: Other  
Date: 01/01/1991  
Action: Leak Reported

Global Id: T0608501551  
Action Type: ENFORCEMENT  
Date: 10/19/1993  
Action: Closure/No Further Action Letter

**LUST REG 2:**

Region: 2  
Facility Id: Not reported  
Facility Status: Case Closed  
Case Number: 07S1E08C02f  
How Discovered: Not reported  
Leak Cause: Not reported  
Leak Source: Not reported  
Date Leak Confirmed: Not reported  
Oversight Program: LUST  
Prelim. Site Assessment Workplan Submitted: Not reported  
Preliminary Site Assessment Began: Not reported  
Pollution Characterization Began: Not reported  
Pollution Remediation Plan Submitted: Not reported  
Date Remediation Action Underway: Not reported  
Date Post Remedial Action Monitoring Began: Not reported

**LUST SANTA CLARA:**

Region: SANTA CLARA  
SCVWD ID: 07S1E08C02F  
Date Closed: 01/03/1994  
EDR Link ID: 07S1E08C02F

**HIST LUST SANTA CLARA:**

Region: SANTA CLARA  
Region Code: 2  
SCVWD ID: 07S1E08C02  
Oversite Agency: SCVWD  
Date Listed: 1992-12-15 00:00:00  
Closed Date: 1994-01-03 00:00:00

**S115**  
**WSW**  
**1/4-1/2**  
**0.434 mi.**  
**2290 ft.**

**RICHARDSON'S AUTO SERVICE**  
**247 JOHN ST**  
**SAN JOSE, CA**  
**Site 1 of 2 in cluster S**

**HIST CORTESE** **S101309182**  
**N/A**

**Relative:**  
**Lower**

**HIST CORTESE:**  
Region: CORTESE  
Facility County Code: 43  
Reg By: LTNKA  
Reg Id: 43-1113

**Actual:**  
**84 ft.**



Map ID  
Direction  
Distance  
Elevation

MAP FINDINGS

Site

Database(s)

EDR ID Number  
EPA ID Number

T116  
SW  
1/4-1/2  
0.435 mi.  
2295 ft.

REDEVELOPEMENT AGENCY CITY OF SAN JOSE  
235 E SANTA CLARA ST  
SAN JOSE, CA 95113  
Site 1 of 5 in cluster T

LUST  
HAZNET S112893570  
N/A

Relative:  
Higher

LUST:

Actual:  
85 ft.

Region: STATE  
Global Id: T10000007007  
Latitude: 37.33874  
Longitude: -121.88565  
Case Type: LUST Cleanup Site  
Status: Completed - Case Closed  
Status Date: 03/01/2016  
Lead Agency: SANTA CLARA COUNTY LOP  
Case Worker: AC  
Local Agency: SANTA CLARA COUNTY LOP  
RB Case Number: 14-838  
LOC Case Number: 07S1E08G03f  
File Location: All Files are on GeoTracker or in the Local Agency Database  
Potential Media Affect: Other Groundwater (uses other than drinking water), Soil  
Potential Contaminants of Concern: Heating Oil / Fuel Oil  
Site History: UST found in basement of apartment building. It is believed that it was installed after 1926 to store bunker fuel for boilers located in the basement. The boilers were reportedly used until the mid to late 1950s. In January 2015, the UST was found and it contained dark black viscous material. Approximately 1,950 gallons of mostly water and bunker fuel was pumped from the tank. Due to location, UST will be closed in place. Background: In January 2015 the property owner initiated the process of closing the UST in place by removing any residual contents and filling it with a cement slurry. Part of this closure in place included soil and groundwater sampling from areas around the UST. Petroleum hydrocarbons were detected on soil and groundwater samples around the UST. Contaminants detected in soil and groundwater include Total Petroleum Hydrocarbons as gasoline (TPHg), Total Petroleum Hydrocarbons and diesel (TPHd), and Oil and Grease range hydrocarbons. No wells were installed and only grab groundwater samples collected. Two phases of investigation have adequately defined the nature and extent of contamination which is limited in extent.

[Click here to access the California GeoTracker records for this facility:](#)

Contact:

Global Id: T10000007007  
Contact Type: Local Agency Caseworker  
Contact Name: AARON COSTA  
Organization Name: SANTA CLARA COUNTY LOP  
Address: 1555 Berger Drive, Suite 300  
City: SAN JOSE  
Email: aaron.costa@cep.sccgov.org  
Phone Number: 4089181954

Status History:

Global Id: T10000007007  
Status: Open - Case Begin Date  
Status Date: 01/07/2015

Global Id: T10000007007

Map ID  
Direction  
Distance  
Elevation

MAP FINDINGS

Site

Database(s)

EDR ID Number  
EPA ID Number

REDEVELOPEMENT AGENCY CITY OF SAN JOSE (Continued)

S112893570

Status: Open - Site Assessment  
Status Date: 06/02/2015

Global Id: T10000007007  
Status: Open - Eligible for Closure  
Status Date: 06/11/2015

Global Id: T10000007007  
Status: Open - Verification Monitoring  
Status Date: 07/15/2015

Global Id: T10000007007  
Status: Open - Eligible for Closure  
Status Date: 02/19/2016

Global Id: T10000007007  
Status: Completed - Case Closed  
Status Date: 03/01/2016

Regulatory Activities:

Global Id: T10000007007  
Action Type: Other  
Date: 03/06/2015  
Action: Leak Discovery

Global Id: T10000007007  
Action Type: RESPONSE  
Date: 09/02/2015  
Action: Tank Removal Report / UST Sampling Report

Global Id: T10000007007  
Action Type: RESPONSE  
Date: 12/22/2015  
Action: Correspondence

Global Id: T10000007007  
Action Type: RESPONSE  
Date: 12/22/2015  
Action: Correspondence

Global Id: T10000007007  
Action Type: RESPONSE  
Date: 07/01/2015  
Action: Correspondence

Global Id: T10000007007  
Action Type: Other  
Date: 01/07/2015  
Action: Leak Stopped

Global Id: T10000007007  
Action Type: ENFORCEMENT  
Date: 06/04/2015  
Action: Notice of Responsibility

Global Id: T10000007007  
Action Type: Other

Map ID  
Direction  
Distance  
Elevation

MAP FINDINGS

Site

Database(s)

EDR ID Number  
EPA ID Number

REDEVELOPEMENT AGENCY CITY OF SAN JOSE (Continued)

S112893570

Date: 03/13/2015  
Action: Leak Reported

Global Id: T10000007007  
Action Type: RESPONSE  
Date: 03/13/2015  
Action: Unauthorized Release Form

Global Id: T10000007007  
Action Type: ENFORCEMENT  
Date: 03/01/2016  
Action: Closure/No Further Action Letter

Global Id: T10000007007  
Action Type: ENFORCEMENT  
Date: 12/18/2015  
Action: Notification - Public Notice of Case Closure

Global Id: T10000007007  
Action Type: RESPONSE  
Date: 04/21/2015  
Action: Other Report / Document

Global Id: T10000007007  
Action Type: RESPONSE  
Date: 03/17/2015  
Action: Email Correspondence

Global Id: T10000007007  
Action Type: RESPONSE  
Date: 05/22/2015  
Action: Soil and Water Investigation Report

HAZNET:

envid: S112893570  
Year: 1999  
GEPaid: CAC001470008  
Contact: REDEVELOPEMENT AGENCY CITY OF  
Telephone: 4082322839  
Mailing Name: Not reported  
Mailing Address: 50 SAN FERNANDO ST STE 1500  
Mailing City,St,Zip: SAN JOSE, CA 951132428  
Gen County: Not reported  
TSD EPA ID: CAT080033681  
TSD County: Not reported  
Waste Category: Other inorganic solid waste  
Disposal Method: Disposal, Land Fill  
Tons: .1000  
Cat Decode: Not reported  
Method Decode: Not reported  
Facility County: Santa Clara

Map ID  
Direction  
Distance  
Elevation

MAP FINDINGS

Site

Database(s)

EDR ID Number  
EPA ID Number

117  
NW  
1/4-1/2  
0.445 mi.  
2350 ft.

**SOUSA PROPERTY**  
**463 WASHINGTON STREET**  
**SAN JOSE, CA 95112**

**LUST** **S105512914**  
**HIST LUST** **N/A**

**Relative:**  
**Lower**

LUST:

**Actual:**  
**76 ft.**

Region: STATE  
Global Id: T0608541410  
Latitude: 37.3475232  
Longitude: -121.8852168  
Case Type: LUST Cleanup Site  
Status: Completed - Case Closed  
Status Date: 12/07/2006  
Lead Agency: SANTA CLARA COUNTY LOP  
Case Worker: Not reported  
Local Agency: Not reported  
RB Case Number: Not reported  
LOC Case Number: 07S1E05Q01f  
File Location: All Files are on GeoTracker or in the Local Agency Database  
Potential Media Affect: Other Groundwater (uses other than drinking water)  
Potential Contaminants of Concern: Gasoline  
Site History: Not reported

[Click here to access the California GeoTracker records for this facility:](#)

Contact:

Global Id: T0608541410  
Contact Type: Regional Board Caseworker  
Contact Name: Regional Water Board  
Organization Name: SAN FRANCISCO BAY RWQCB (REGION 2)  
Address: 1515 CLAY ST SUITE 1400  
City: OAKLAND  
Email: Not reported  
Phone Number: Not reported

Status History:

Global Id: T0608541410  
Status: Open - Case Begin Date  
Status Date: 01/08/2001  
  
Global Id: T0608541410  
Status: Open - Site Assessment  
Status Date: 03/01/2001  
  
Global Id: T0608541410  
Status: Open - Verification Monitoring  
Status Date: 07/22/2003  
  
Global Id: T0608541410  
Status: Completed - Case Closed  
Status Date: 12/07/2006

Regulatory Activities:

Global Id: T0608541410  
Action Type: RESPONSE  
Date: 02/01/2005  
Action: Monitoring Report - Quarterly

Map ID  
Direction  
Distance  
Elevation

MAP FINDINGS

Site

Database(s)

EDR ID Number  
EPA ID Number

**SOUSA PROPERTY (Continued)**

**S105512914**

Global Id: T0608541410  
Action Type: RESPONSE  
Date: 02/21/2001  
Action: Soil and Water Investigation Workplan

Global Id: T0608541410  
Action Type: RESPONSE  
Date: 05/05/2003  
Action: Verbal Communication

Global Id: T0608541410  
Action Type: RESPONSE  
Date: 01/08/2001  
Action: Soil and Water Investigation Report

Global Id: T0608541410  
Action Type: RESPONSE  
Date: 08/04/2003  
Action: Well Installation Report

Global Id: T0608541410  
Action Type: RESPONSE  
Date: 02/01/2005  
Action: Well Destruction Report

Global Id: T0608541410  
Action Type: RESPONSE  
Date: 10/15/2002  
Action: Monitoring Report - Quarterly

Global Id: T0608541410  
Action Type: RESPONSE  
Date: 04/24/2003  
Action: Monitoring Report - Quarterly

Global Id: T0608541410  
Action Type: RESPONSE  
Date: 08/01/2005  
Action: Monitoring Report - Quarterly

Global Id: T0608541410  
Action Type: RESPONSE  
Date: 05/18/2001  
Action: Soil and Water Investigation Workplan

Global Id: T0608541410  
Action Type: RESPONSE  
Date: 08/01/2001  
Action: Monitoring Report - Quarterly

Global Id: T0608541410  
Action Type: RESPONSE  
Date: 01/25/2002  
Action: Monitoring Report - Quarterly

Global Id: T0608541410  
Action Type: RESPONSE

Map ID  
Direction  
Distance  
Elevation

MAP FINDINGS

Site

Database(s)

EDR ID Number  
EPA ID Number

**SOUSA PROPERTY (Continued)**

**S105512914**

Date: 09/03/2002  
Action: Other Report / Document

Global Id: T0608541410  
Action Type: RESPONSE  
Date: 12/01/2000  
Action: Preliminary Site Assessment Report

Global Id: T0608541410  
Action Type: RESPONSE  
Date: 02/06/2003  
Action: Correspondence

Global Id: T0608541410  
Action Type: RESPONSE  
Date: 07/30/2002  
Action: Unauthorized Release Form

Global Id: T0608541410  
Action Type: RESPONSE  
Date: 06/27/2002  
Action: Tank Removal Report / UST Sampling Report

Global Id: T0608541410  
Action Type: RESPONSE  
Date: 04/07/2003  
Action: Soil and Water Investigation Report

Global Id: T0608541410  
Action Type: Other  
Date: 01/08/2001  
Action: Leak Reported

Global Id: T0608541410  
Action Type: RESPONSE  
Date: 08/06/2001  
Action: Soil and Water Investigation Report

Global Id: T0608541410  
Action Type: RESPONSE  
Date: 03/23/2001  
Action: Soil and Water Investigation Report

Global Id: T0608541410  
Action Type: RESPONSE  
Date: 08/12/2002  
Action: Soil and Water Investigation Workplan

Global Id: T0608541410  
Action Type: RESPONSE  
Date: 09/08/2004  
Action: Monitoring Report - Quarterly

Global Id: T0608541410  
Action Type: RESPONSE  
Date: 02/07/2002  
Action: Monitoring Report - Quarterly

Map ID  
Direction  
Distance  
Elevation

MAP FINDINGS

Site

Database(s)

EDR ID Number  
EPA ID Number

**SOUSA PROPERTY (Continued)**

**S105512914**

Global Id:	T0608541410
Action Type:	RESPONSE
Date:	12/01/2006
Action:	Other Report / Document
Global Id:	T0608541410
Action Type:	RESPONSE
Date:	11/27/2001
Action:	Soil and Water Investigation Workplan
Global Id:	T0608541410
Action Type:	RESPONSE
Date:	07/30/2002
Action:	Monitoring Report - Quarterly
Global Id:	T0608541410
Action Type:	RESPONSE
Date:	11/01/2001
Action:	Monitoring Report - Quarterly
Global Id:	T0608541410
Action Type:	RESPONSE
Date:	03/08/2004
Action:	Monitoring Report - Quarterly
Global Id:	T0608541410
Action Type:	REMEDIATION
Date:	08/30/2002
Action:	Ex Situ Physical/Chemical Treatment (other than P&T, SVE, or Excavation)
Global Id:	T0608541410
Action Type:	REMEDIATION
Date:	09/01/2002
Action:	Pump & Treat (P&T) Groundwater
Global Id:	T0608541410
Action Type:	REMEDIATION
Date:	06/01/2002
Action:	Excavation
Global Id:	T0608541410
Action Type:	RESPONSE
Date:	06/08/2005
Action:	Monitoring Report - Quarterly
Global Id:	T0608541410
Action Type:	RESPONSE
Date:	10/07/2002
Action:	Soil and Water Investigation Report
Global Id:	T0608541410
Action Type:	RESPONSE
Date:	10/21/2002
Action:	Monitoring Report - Quarterly
Global Id:	T0608541410

Map ID  
Direction  
Distance  
Elevation

MAP FINDINGS

Site

Database(s)

EDR ID Number  
EPA ID Number

**SOUSA PROPERTY (Continued)**

**S105512914**

Action Type:	RESPONSE
Date:	03/08/2005
Action:	Monitoring Report - Quarterly
Global Id:	T0608541410
Action Type:	RESPONSE
Date:	05/21/2001
Action:	Soil and Water Investigation Workplan
Global Id:	T0608541410
Action Type:	RESPONSE
Date:	12/08/2004
Action:	Monitoring Report - Quarterly
Global Id:	T0608541410
Action Type:	RESPONSE
Date:	01/27/2003
Action:	Soil and Water Investigation Workplan
Global Id:	T0608541410
Action Type:	RESPONSE
Date:	02/24/2003
Action:	Monitoring Report - Quarterly
Global Id:	T0608541410
Action Type:	RESPONSE
Date:	06/08/2004
Action:	Monitoring Report - Quarterly
Global Id:	T0608541410
Action Type:	ENFORCEMENT
Date:	03/20/2001
Action:	Staff Letter - #27599
Global Id:	T0608541410
Action Type:	ENFORCEMENT
Date:	05/18/2001
Action:	Staff Letter - #27601
Global Id:	T0608541410
Action Type:	ENFORCEMENT
Date:	08/01/2001
Action:	Staff Letter - #27605
Global Id:	T0608541410
Action Type:	ENFORCEMENT
Date:	10/26/2001
Action:	Staff Letter - #27607
Global Id:	T0608541410
Action Type:	ENFORCEMENT
Date:	01/25/2002
Action:	Staff Letter - #27649
Global Id:	T0608541410
Action Type:	ENFORCEMENT
Date:	08/12/2002



Map ID  
Direction  
Distance  
Elevation

MAP FINDINGS

Site

Database(s)

EDR ID Number  
EPA ID Number

**SOUSA PROPERTY (Continued)**

**S105512914**

Action: Staff Letter - #38437

Global Id: T0608541410  
Action Type: ENFORCEMENT  
Date: 10/25/2002  
Action: Staff Letter - #38827

Global Id: T0608541410  
Action Type: ENFORCEMENT  
Date: 08/26/2003  
Action: Staff Letter - #42006

Global Id: T0608541410  
Action Type: RESPONSE  
Date: 12/08/2003  
Action: Monitoring Report - Quarterly

Global Id: T0608541410  
Action Type: ENFORCEMENT  
Date: 02/07/2001  
Action: Notice of Responsibility - #1072

Global Id: T0608541410  
Action Type: ENFORCEMENT  
Date: 01/26/2005  
Action: Staff Letter - #50621

Global Id: T0608541410  
Action Type: ENFORCEMENT  
Date: 10/04/2006  
Action: Staff Letter - #60401

Global Id: T0608541410  
Action Type: RESPONSE  
Date: 06/21/2000  
Action: Other Report / Document

Global Id: T0608541410  
Action Type: RESPONSE  
Date: 11/22/2001  
Action: Soil and Water Investigation Workplan

Global Id: T0608541410  
Action Type: ENFORCEMENT  
Date: 12/07/2006  
Action: Closure/No Further Action Letter - #60721

Global Id: T0608541410  
Action Type: RESPONSE  
Date: 03/20/2001  
Action: Soil and Water Investigation Report

Global Id: T0608541410  
Action Type: RESPONSE  
Date: 08/04/2003  
Action: Soil and Water Investigation Report

Map ID  
Direction  
Distance  
Elevation

MAP FINDINGS

Site

Database(s)

EDR ID Number  
EPA ID Number

**SOUSA PROPERTY (Continued)**

**S105512914**

Global Id:	T0608541410
Action Type:	RESPONSE
Date:	06/26/2002
Action:	Soil and Water Investigation Report
Global Id:	T0608541410
Action Type:	RESPONSE
Date:	06/21/2006
Action:	Other Report / Document
Global Id:	T0608541410
Action Type:	RESPONSE
Date:	06/06/2001
Action:	Other Report / Document
Global Id:	T0608541410
Action Type:	RESPONSE
Date:	07/23/2002
Action:	Tank Removal Report / UST Sampling Report
Global Id:	T0608541410
Action Type:	RESPONSE
Date:	03/30/2005
Action:	Well Destruction Report
Global Id:	T0608541410
Action Type:	RESPONSE
Date:	07/10/2002
Action:	Other Report / Document
Global Id:	T0608541410
Action Type:	RESPONSE
Date:	05/18/2006
Action:	Request for Closure
Global Id:	T0608541410
Action Type:	RESPONSE
Date:	07/16/2001
Action:	Soil and Water Investigation Report
Global Id:	T0608541410
Action Type:	RESPONSE
Date:	01/22/2003
Action:	Soil and Water Investigation Workplan
Global Id:	T0608541410
Action Type:	RESPONSE
Date:	07/29/2002
Action:	Soil and Water Investigation Workplan
Global Id:	T0608541410
Action Type:	RESPONSE
Date:	06/26/2002
Action:	Tank Removal Report / UST Sampling Report
Global Id:	T0608541410
Action Type:	RESPONSE

Map ID  
Direction  
Distance  
Elevation

MAP FINDINGS

Site

Database(s)

EDR ID Number  
EPA ID Number

**SOUSA PROPERTY (Continued)**

**S105512914**

Date: 06/27/2002  
Action: Tank Removal Report / UST Sampling Report

Global Id: T0608541410  
Action Type: RESPONSE  
Date: 07/10/2002  
Action: Tank Removal Report / UST Sampling Report

Global Id: T0608541410  
Action Type: RESPONSE  
Date: 04/25/2002  
Action: Monitoring Report - Quarterly

Global Id: T0608541410  
Action Type: RESPONSE  
Date: 10/29/2003  
Action: Monitoring Report - Quarterly

Global Id: T0608541410  
Action Type: RESPONSE  
Date: 01/01/2004  
Action: Monitoring Report - Quarterly

Global Id: T0608541410  
Action Type: RESPONSE  
Date: 04/01/2004  
Action: Monitoring Report - Quarterly

Global Id: T0608541410  
Action Type: RESPONSE  
Date: 07/01/2004  
Action: Monitoring Report - Quarterly

Global Id: T0608541410  
Action Type: RESPONSE  
Date: 11/01/2004  
Action: Monitoring Report - Quarterly

Global Id: T0608541410  
Action Type: RESPONSE  
Date: 09/20/2006  
Action: Monitoring Report - Quarterly

Global Id: T0608541410  
Action Type: RESPONSE  
Date: 03/01/2006  
Action: Monitoring Report - Quarterly

Global Id: T0608541410  
Action Type: ENFORCEMENT  
Date: 11/22/2001  
Action: Staff Letter - #27609

Global Id: T0608541410  
Action Type: ENFORCEMENT  
Date: 06/10/2002  
Action: Staff Letter - #38018

Map ID  
Direction  
Distance  
Elevation

MAP FINDINGS

Site

Database(s)

EDR ID Number  
EPA ID Number

**SOUSA PROPERTY (Continued)**

**S105512914**

Global Id: T0608541410  
Action Type: ENFORCEMENT  
Date: 01/28/2003  
Action: Staff Letter - #40750

Global Id: T0608541410  
Action Type: RESPONSE  
Date: 10/26/2001  
Action: Monitoring Report - Quarterly

Global Id: T0608541410  
Action Type: RESPONSE  
Date: 01/16/2003  
Action: Monitoring Report - Quarterly

Global Id: T0608541410  
Action Type: RESPONSE  
Date: 09/23/2002  
Action: Other Report / Document

Global Id: T0608541410  
Action Type: RESPONSE  
Date: 10/04/2006  
Action: Correspondence

Global Id: T0608541410  
Action Type: RESPONSE  
Date: 06/06/2001  
Action: Other Report / Document

Global Id: T0608541410  
Action Type: RESPONSE  
Date: 03/01/2001  
Action: Soil and Water Investigation Workplan

Global Id: T0608541410  
Action Type: RESPONSE  
Date: 06/06/2001  
Action: Other Report / Document

Global Id: T0608541410  
Action Type: RESPONSE  
Date: 03/01/2001  
Action: Soil and Water Investigation Workplan

**LUST REG 2:**

Region: 2  
Facility Id: Not reported  
Facility Status: Pollution Characterization  
Case Number: 07S1E05Q01f  
How Discovered: Not reported  
Leak Cause: Not reported  
Leak Source: Not reported  
Date Leak Confirmed: Not reported  
Oversight Program: LUST  
Prelim. Site Assessment Workplan Submitted: Not reported

Map ID  
 Direction  
 Distance  
 Elevation

MAP FINDINGS

Site

Database(s)

EDR ID Number  
 EPA ID Number

**SOUSA PROPERTY (Continued)**

**S105512914**

Preliminary Site Assessment Began: 2/1/2001  
 Pollution Characterization Began: 4/1/2001  
 Pollution Remediation Plan Submitted: Not reported  
 Date Remediation Action Underway: Not reported  
 Date Post Remedial Action Monitoring Began: Not reported

**LUST SANTA CLARA:**

Region: SANTA CLARA  
 SCVWD ID: 07S1E05Q01F  
 Date Closed: 12/07/2006  
 EDR Link ID: 07S1E05Q01F

**HIST LUST SANTA CLARA:**

Region: SANTA CLARA  
 Region Code: 2  
 SCVWD ID: 07S1E05Q01  
 Oversight Agency: SCCDEH  
 Date Listed: 2001-01-31 00:00:00  
 Closed Date: Not reported

**S118**  
**WSW**  
**1/4-1/2**  
**0.450 mi.**  
**2378 ft.**

**RICHARDSONS AUTO SERVICE**  
**247 E SAINT JOHN ST**  
**SAN JOSE, CA 95112**  
**Site 2 of 2 in cluster S**

**LUST** **S103645849**  
**HIST LUST** **N/A**

**Relative:**  
**Lower**  
  
**Actual:**  
**83 ft.**

**LUST:**

Region: STATE  
 Global Id: T0608501104  
 Latitude: 37.340279  
 Longitude: -121.886595  
 Case Type: LUST Cleanup Site  
 Status: Open - Remediation  
 Status Date: 05/29/2015  
 Lead Agency: SANTA CLARA COUNTY LOP  
 Case Worker: CH  
 Local Agency: SANTA CLARA COUNTY LOP  
 RB Case Number: 14-294  
 LOC Case Number: 07S1E08F01f  
 File Location: All Files are on GeoTracker or in the Local Agency Database  
 Potential Media Affect: Other Groundwater (uses other than drinking water)  
 Potential Contaminants of Concern: Gasoline  
 Site History: 1985 In February, 2 soil samples were collected from 9 and 10 feet below the ground surface (ft bgs) prior to closing an underground storage tank (UST) in place. These samples were reported to contain 740 and 4,600 parts per million (ppm) Total Petroleum Hydrocarbons as Gasoline (TPHg). The USTs had not been in use for approximately 15 years and were reported to be empty. 1986 In July, the 500-gallon UST was reportedly removed. No documentation of the UST removal was found in the file. 1 soil sample was reported to have been collected at 14 ft bgs and contained 11,000 ppm TPHg. It is reported in a later report that approximately 20 cubic yards of soil were removed at this time. In September, the remaining USTs were reported to have been closed in-place by filling them with slurry. 1992 In August, 2 monitoring wells (MW1 and MW2) were installed onsite to 19.5-20.5 ft bgs. 6 soil samples were collected and reported to contain maximum concentrations of 170 ppm TPHg, 9.3 ppm Benzene, 3.9 ppm Toluene, 12

Map ID  
Direction  
Distance  
Elevation

MAP FINDINGS

Site

Database(s)

EDR ID Number  
EPA ID Number

**RICHARDSONS AUTO SERVICE (Continued)**

**S103645849**

ppm Ethylbenzene, and 11 ppm Xylenes in samples collected from MW1. Well MW1 is located near the closed in-place USTs. In September, the initial groundwater samples were collected from the wells and reported to contain maximum concentrations of 36,000 parts per billion (ppb) TPHg, 6,800 ppb Benzene, 4,500 ppb Toluene, 1,800 ppb Ethylbenzene, and 3,600 ppb Xylenes. The wells have been sampled sporadically since this time. 1994 In November, well MW3 was installed onsite to approximately 22 ft bgs. 3 soil samples were collected and reported to contain 2,200 ppm TPHg, 7.1 ppm Benzene, 0.36 ppm Toluene, 11 ppm Ethylbenzene, and 2.1 ppm Xylenes. This well was added to the groundwater monitoring program. 1996 In July, 2 monitoring wells (MW4 and MW5) were installed offsite to depths of 17.5 and 20.5 ft bgs. 7 soil samples were collected and reported to contain low to non-detectable concentrations of the Constituents of Concern (COCs). These wells were added to the groundwater monitoring program. 1998 In April, monitoring well MW6 was installed offsite to 20 ft bgs. 2 soil samples were collected. The sample collected at 14 ft bgs was reported to contain 3,200 ppm TPHg, 3.9 ppm Benzene, 3 ppm Toluene, 23 ppm Ethylbenzene, 40 ppm Xylenes. Methyl tert-Butyl Ether (MtBE) was not reported to be present above the laboratory reporting limits. This well was added to the groundwater monitoring program. 2008 In May, 11 soil borings (EB1 through EB11) were advanced on and offsite. 11 soil samples were collected and reported to have maximum concentrations of 1,100 ppm TPHg, 6.3 ppm Benzene, 28 ppm Toluene, 9.8 ppm Ethylbenzene, and 51 ppm Xylenes. The highest TPHg concentrations were reported for samples collected from EB9 and EB11. 12 depth discrete grab groundwater samples were collected and reported to contain maximum concentrations of 3,000 ppb TPHg, 3.7 Benzene, 3.8 ppb Toluene, 0.6 ppb Ethylbenzene, and 2.1 ppb MtBE. The highest TPHg concentration was reported for the sample collected from EB8. In March 2010, a vapor extraction well was installed along with air sparge wells. Remedial feasibility testing is scheduled to be conducted. In November 2010, air sparge feasibility testing and vapor extraction feasibility testing was conducted. High concentrations were reported in the recovered soil vapor, which demonstrates mass is still present in areas near the building onsite. CAP to do SVE, AS and GWE at the site was approved 5/1/13. Delays have been encountered with obtaining necessary permits for the City of San Jose Building department. Proposed remedial action should be successful in reducing the mass remaining near and possibly under the onsite building.

[Click here to access the California GeoTracker records for this facility:](#)

**Contact:**

Global Id: T0608501104  
Contact Type: Local Agency Caseworker  
Contact Name: CALVIN HEE  
Organization Name: SANTA CLARA COUNTY LOP  
Address: 1555 Berger Drive  
City: SAN JOSE  
Email: calvin.hee@cep.sccgov.org  
Phone Number: 4089183486

**Status History:**

Global Id: T0608501104  
Status: Open - Case Begin Date  
Status Date: 01/01/1985

Map ID  
Direction  
Distance  
Elevation

MAP FINDINGS

Site

Database(s)

EDR ID Number  
EPA ID Number

**RICHARDSONS AUTO SERVICE (Continued)**

**S103645849**

Global Id: T0608501104  
Status: Open - Site Assessment  
Status Date: 01/01/1985

Global Id: T0608501104  
Status: Open - Site Assessment  
Status Date: 08/27/1992

Global Id: T0608501104  
Status: Open - Site Assessment  
Status Date: 01/01/2007

Global Id: T0608501104  
Status: Open - Remediation  
Status Date: 05/29/2015

Regulatory Activities:

Global Id: T0608501104  
Action Type: REMEDIATION  
Date: 05/29/2015  
Action: Soil Vapor Extraction (SVE)

Global Id: T0608501104  
Action Type: ENFORCEMENT  
Date: 09/05/2008  
Action: Staff Letter

Global Id: T0608501104  
Action Type: ENFORCEMENT  
Date: 05/17/2013  
Action: Staff Letter

Global Id: T0608501104  
Action Type: RESPONSE  
Date: 10/30/2012  
Action: Monitoring Report - Semi-Annually

Global Id: T0608501104  
Action Type: REMEDIATION  
Date: 05/29/2015  
Action: Pump & Treat (P&T) Groundwater

Global Id: T0608501104  
Action Type: ENFORCEMENT  
Date: 12/15/2008  
Action: Staff Letter

Global Id: T0608501104  
Action Type: ENFORCEMENT  
Date: 03/13/2013  
Action: Staff Letter

Global Id: T0608501104  
Action Type: ENFORCEMENT  
Date: 05/01/2013  
Action: Staff Letter

Map ID  
Direction  
Distance  
Elevation

MAP FINDINGS

Site

Database(s)

EDR ID Number  
EPA ID Number

**RICHARDSONS AUTO SERVICE (Continued)**

**S103645849**

Global Id:	T0608501104
Action Type:	ENFORCEMENT
Date:	11/26/2013
Action:	Staff Letter
Global Id:	T0608501104
Action Type:	Other
Date:	02/20/1985
Action:	Leak Stopped
Global Id:	T0608501104
Action Type:	RESPONSE
Date:	04/30/2012
Action:	Monitoring Report - Semi-Annually
Global Id:	T0608501104
Action Type:	ENFORCEMENT
Date:	05/06/2009
Action:	Staff Letter
Global Id:	T0608501104
Action Type:	ENFORCEMENT
Date:	07/15/2009
Action:	Staff Letter
Global Id:	T0608501104
Action Type:	ENFORCEMENT
Date:	10/20/2009
Action:	Staff Letter
Global Id:	T0608501104
Action Type:	ENFORCEMENT
Date:	05/16/2014
Action:	Staff Letter
Global Id:	T0608501104
Action Type:	RESPONSE
Date:	08/30/2000
Action:	Monitoring Report - Quarterly
Global Id:	T0608501104
Action Type:	RESPONSE
Date:	02/15/2010
Action:	Well Installation Report - Regulator Responded
Global Id:	T0608501104
Action Type:	RESPONSE
Date:	05/01/2013
Action:	Soil Vapor Intrusion Investigation Workplan - Regulator Responded
Global Id:	T0608501104
Action Type:	ENFORCEMENT
Date:	03/10/2014
Action:	Staff Letter
Global Id:	T0608501104
Action Type:	ENFORCEMENT



Map ID  
Direction  
Distance  
Elevation

MAP FINDINGS

Site

Database(s)

EDR ID Number  
EPA ID Number

**RICHARDSONS AUTO SERVICE (Continued)**

**S103645849**

Date: 01/23/2015  
Action: Staff Letter

Global Id: T0608501104  
Action Type: Other  
Date: 02/15/1985  
Action: Leak Reported

Global Id: T0608501104  
Action Type: RESPONSE  
Date: 06/04/2007  
Action: Soil and Water Investigation Workplan

Global Id: T0608501104  
Action Type: RESPONSE  
Date: 04/30/2013  
Action: Monitoring Report - Semi-Annually

Global Id: T0608501104  
Action Type: RESPONSE  
Date: 10/30/2013  
Action: Monitoring Report - Semi-Annually

Global Id: T0608501104  
Action Type: RESPONSE  
Date: 03/01/2013  
Action: Correspondence

Global Id: T0608501104  
Action Type: RESPONSE  
Date: 03/08/2013  
Action: Other Report / Document

Global Id: T0608501104  
Action Type: RESPONSE  
Date: 09/30/2013  
Action: Soil Vapor Intrusion Investigation Report

Global Id: T0608501104  
Action Type: RESPONSE  
Date: 06/07/2013  
Action: Correspondence

Global Id: T0608501104  
Action Type: RESPONSE  
Date: 05/15/2015  
Action: Remedial Progress Report

Global Id: T0608501104  
Action Type: ENFORCEMENT  
Date: 09/13/2010  
Action: Staff Letter

Global Id: T0608501104  
Action Type: ENFORCEMENT  
Date: 10/02/2014  
Action: Staff Letter

Map ID  
Direction  
Distance  
Elevation

MAP FINDINGS

Site

Database(s)

EDR ID Number  
EPA ID Number

**RICHARDSONS AUTO SERVICE (Continued)**

**S103645849**

Global Id: T0608501104  
Action Type: RESPONSE  
Date: 10/27/2008  
Action: Soil and Water Investigation Workplan

Global Id: T0608501104  
Action Type: RESPONSE  
Date: 05/30/2000  
Action: Monitoring Report - Quarterly

Global Id: T0608501104  
Action Type: RESPONSE  
Date: 10/31/2006  
Action: Monitoring Report - Quarterly

Global Id: T0608501104  
Action Type: RESPONSE  
Date: 01/31/2007  
Action: Monitoring Report - Quarterly

Global Id: T0608501104  
Action Type: RESPONSE  
Date: 09/05/1997  
Action: Monitoring Report - Quarterly

Global Id: T0608501104  
Action Type: RESPONSE  
Date: 04/30/2007  
Action: Monitoring Report - Quarterly

Global Id: T0608501104  
Action Type: RESPONSE  
Date: 10/31/2007  
Action: Monitoring Report - Quarterly

Global Id: T0608501104  
Action Type: RESPONSE  
Date: 10/30/2014  
Action: Monitoring Report - Semi-Annually

Global Id: T0608501104  
Action Type: RESPONSE  
Date: 04/30/2014  
Action: Monitoring Report - Semi-Annually

Global Id: T0608501104  
Action Type: REMEDIATION  
Date: 09/04/1992  
Action: Excavation

Global Id: T0608501104  
Action Type: ENFORCEMENT  
Date: 10/27/2010  
Action: Staff Letter

Global Id: T0608501104  
Action Type: ENFORCEMENT

Map ID  
Direction  
Distance  
Elevation

MAP FINDINGS

Site

Database(s)

EDR ID Number  
EPA ID Number

**RICHARDSONS AUTO SERVICE (Continued)**

**S103645849**

Date: 10/07/2016  
Action: Staff Letter

Global Id: T0608501104  
Action Type: RESPONSE  
Date: 01/30/2010  
Action: Monitoring Report - Quarterly

Global Id: T0608501104  
Action Type: RESPONSE  
Date: 04/30/2010  
Action: Monitoring Report - Quarterly

Global Id: T0608501104  
Action Type: RESPONSE  
Date: 07/29/2009  
Action: Soil and Water Investigation Report

Global Id: T0608501104  
Action Type: RESPONSE  
Date: 12/31/2004  
Action: Monitoring Report - Quarterly

Global Id: T0608501104  
Action Type: RESPONSE  
Date: 02/11/2005  
Action: Monitoring Report - Quarterly

Global Id: T0608501104  
Action Type: RESPONSE  
Date: 04/04/2008  
Action: Soil and Water Investigation Report

Global Id: T0608501104  
Action Type: RESPONSE  
Date: 01/15/2000  
Action: Monitoring Report - Quarterly

Global Id: T0608501104  
Action Type: RESPONSE  
Date: 05/29/2007  
Action: Soil and Water Investigation Workplan

Global Id: T0608501104  
Action Type: RESPONSE  
Date: 07/31/2007  
Action: Monitoring Report - Quarterly

Global Id: T0608501104  
Action Type: RESPONSE  
Date: 03/15/2002  
Action: Other Report / Document

Global Id: T0608501104  
Action Type: RESPONSE  
Date: 03/21/2014  
Action: Correspondence

Map ID  
Direction  
Distance  
Elevation

MAP FINDINGS

Site

Database(s)

EDR ID Number  
EPA ID Number

**RICHARDSONS AUTO SERVICE (Continued)**

**S103645849**

Global Id: T0608501104  
Action Type: RESPONSE  
Date: 08/26/1997  
Action: Monitoring Report - Other

Global Id: T0608501104  
Action Type: RESPONSE  
Date: 04/30/2015  
Action: Monitoring Report - Semi-Annually

Global Id: T0608501104  
Action Type: RESPONSE  
Date: 01/09/1985  
Action: Tank Removal Report / UST Sampling Report

Global Id: T0608501104  
Action Type: RESPONSE  
Date: 05/27/2014  
Action: Monitoring Report - Semi-Annually

Global Id: T0608501104  
Action Type: RESPONSE  
Date: 05/21/2008  
Action: Verbal Communication

Global Id: T0608501104  
Action Type: RESPONSE  
Date: 12/14/1992  
Action: Preliminary Site Assessment Report

Global Id: T0608501104  
Action Type: RESPONSE  
Date: 04/15/2014  
Action: Well Installation Report

Global Id: T0608501104  
Action Type: RESPONSE  
Date: 09/29/2014  
Action: Correspondence

Global Id: T0608501104  
Action Type: RESPONSE  
Date: 11/25/2014  
Action: Conceptual Site Model

Global Id: T0608501104  
Action Type: RESPONSE  
Date: 09/10/2006  
Action: Monitoring Report - Other

Global Id: T0608501104  
Action Type: RESPONSE  
Date: 08/19/1998  
Action: Monitoring Report - Other

Global Id: T0608501104  
Action Type: RESPONSE

Map ID  
Direction  
Distance  
Elevation

MAP FINDINGS

Site

Database(s)

EDR ID Number  
EPA ID Number

**RICHARDSONS AUTO SERVICE (Continued)**

**S103645849**

Date: 02/13/1986  
Action: Unauthorized Release Form

Global Id: T0608501104  
Action Type: ENFORCEMENT  
Date: 01/23/2008  
Action: Staff Letter - #80321

Global Id: T0608501104  
Action Type: RESPONSE  
Date: 10/30/2009  
Action: Monitoring Report - Quarterly

Global Id: T0608501104  
Action Type: RESPONSE  
Date: 07/30/2010  
Action: Monitoring Report - Quarterly

Global Id: T0608501104  
Action Type: RESPONSE  
Date: 03/01/2011  
Action: Sensitive Receptor Survey Report

Global Id: T0608501104  
Action Type: RESPONSE  
Date: 01/21/1999  
Action: Correspondence

Global Id: T0608501104  
Action Type: RESPONSE  
Date: 01/13/2015  
Action: Email Correspondence

Global Id: T0608501104  
Action Type: RESPONSE  
Date: 02/24/1992  
Action: Other Report / Document

Global Id: T0608501104  
Action Type: RESPONSE  
Date: 09/30/1996  
Action: Site Assessment Report

Global Id: T0608501104  
Action Type: RESPONSE  
Date: 05/06/1991  
Action: Other Report / Document

Global Id: T0608501104  
Action Type: ENFORCEMENT  
Date: 01/06/1992  
Action: Notice of Violation - #39872

Global Id: T0608501104  
Action Type: ENFORCEMENT  
Date: 08/26/1997  
Action: Staff Letter - #26896

Map ID  
Direction  
Distance  
Elevation

MAP FINDINGS

Site

Database(s)

EDR ID Number  
EPA ID Number

**RICHARDSONS AUTO SERVICE (Continued)**

**S103645849**

Global Id:	T0608501104
Action Type:	ENFORCEMENT
Date:	11/30/1999
Action:	Staff Letter - #26900
Global Id:	T0608501104
Action Type:	ENFORCEMENT
Date:	03/20/2000
Action:	Staff Letter - #26902
Global Id:	T0608501104
Action Type:	ENFORCEMENT
Date:	01/23/2002
Action:	Staff Letter - #26904
Global Id:	T0608501104
Action Type:	ENFORCEMENT
Date:	09/14/2004
Action:	Staff Letter - #44714
Global Id:	T0608501104
Action Type:	ENFORCEMENT
Date:	01/10/2005
Action:	Staff Letter - #46276
Global Id:	T0608501104
Action Type:	ENFORCEMENT
Date:	08/25/2005
Action:	Warning Letter
Global Id:	T0608501104
Action Type:	ENFORCEMENT
Date:	07/17/2007
Action:	Warning Letter - #70717
Global Id:	T0608501104
Action Type:	ENFORCEMENT
Date:	10/06/2006
Action:	Warning Letter - #606001
Global Id:	T0608501104
Action Type:	ENFORCEMENT
Date:	01/13/2012
Action:	Staff Letter
Global Id:	T0608501104
Action Type:	ENFORCEMENT
Date:	03/30/2016
Action:	Staff Letter
Global Id:	T0608501104
Action Type:	RESPONSE
Date:	03/17/2014
Action:	Correspondence
Global Id:	T0608501104
Action Type:	RESPONSE

Map ID  
Direction  
Distance  
Elevation

MAP FINDINGS

Site

Database(s)

EDR ID Number  
EPA ID Number

**RICHARDSONS AUTO SERVICE (Continued)**

**S103645849**

Date: 12/22/2014  
Action: Monitoring Report - Quarterly

Global Id: T0608501104  
Action Type: RESPONSE  
Date: 06/29/1992  
Action: Soil and Water Investigation Workplan

Global Id: T0608501104  
Action Type: RESPONSE  
Date: 12/10/1996  
Action: Monitoring Report - Quarterly

Global Id: T0608501104  
Action Type: RESPONSE  
Date: 06/16/1998  
Action: Other Report / Document

Global Id: T0608501104  
Action Type: RESPONSE  
Date: 03/09/1992  
Action: Other Report / Document

Global Id: T0608501104  
Action Type: RESPONSE  
Date: 10/30/2015  
Action: Monitoring Report - Semi-Annually

Global Id: T0608501104  
Action Type: RESPONSE  
Date: 12/22/1994  
Action: Other Report / Document

Global Id: T0608501104  
Action Type: ENFORCEMENT  
Date: 09/17/2007  
Action: Staff Letter - #70719

Global Id: T0608501104  
Action Type: ENFORCEMENT  
Date: 04/12/2007  
Action: Staff Letter - #70214

Global Id: T0608501104  
Action Type: ENFORCEMENT  
Date: 03/21/2013  
Action: Notification - Public Notice of ROD/RAP/CAP

Global Id: T0608501104  
Action Type: ENFORCEMENT  
Date: 01/25/2013  
Action: Warning Letter

Global Id: T0608501104  
Action Type: Other  
Date: 02/20/1985  
Action: Leak Discovery

Map ID  
Direction  
Distance  
Elevation

MAP FINDINGS

Site

Database(s)

EDR ID Number  
EPA ID Number

**RICHARDSONS AUTO SERVICE (Continued)**

**S103645849**

Global Id: T0608501104  
Action Type: RESPONSE  
Date: 03/01/2011  
Action: Other Report / Document

Global Id: T0608501104  
Action Type: RESPONSE  
Date: 10/30/2010  
Action: Monitoring Report - Semi-Annually

Global Id: T0608501104  
Action Type: RESPONSE  
Date: 04/30/2011  
Action: Monitoring Report - Semi-Annually

Global Id: T0608501104  
Action Type: RESPONSE  
Date: 10/30/2011  
Action: Monitoring Report - Semi-Annually

Global Id: T0608501104  
Action Type: RESPONSE  
Date: 10/15/2010  
Action: Pilot Study / Treatability Workplan

Global Id: T0608501104  
Action Type: RESPONSE  
Date: 05/16/2011  
Action: CAP/RAP - Feasibility Study Report

Global Id: T0608501104  
Action Type: RESPONSE  
Date: 04/30/2016  
Action: Remedial Progress Report

**LUST REG 2:**

Region: 2  
Facility Id: Not reported  
Facility Status: Pollution Characterization  
Case Number: 07S1E08F01f  
How Discovered: Not reported  
Leak Cause: Not reported  
Leak Source: Not reported  
Date Leak Confirmed: Not reported  
Oversight Program: LUST  
Prelim. Site Assessment Workplan Submitted: Not reported  
Preliminary Site Assessment Began: 1/1/1985  
Pollution Characterization Began: 8/27/1992  
Pollution Remediation Plan Submitted: Not reported  
Date Remediation Action Underway: Not reported  
Date Post Remedial Action Monitoring Began: Not reported

**LUST SANTA CLARA:**

Region: SANTA CLARA  
SCVWD ID: 07S1E08F01F



Map ID  
Direction  
Distance  
Elevation

MAP FINDINGS

Site

Database(s)

EDR ID Number  
EPA ID Number

**RICHARDSONS AUTO SERVICE (Continued)**

**S103645849**

Date Closed: Not reported  
EDR Link ID: 07S1E08F01F

**HIST LUST SANTA CLARA:**

Region: SANTA CLARA  
Region Code: 2  
SCVWD ID: 07S1E08F01  
Oversite Agency: SCCDEH  
Date Listed: 1986-01-01 00:00:00  
Closed Date: Not reported

**T119 N 5TH SIDEWALK**  
**WSW 24 5TH**  
**1/4-1/2 SAN JOSE, CA 95112**  
**0.457 mi.**  
**2412 ft. Site 2 of 5 in cluster T**

**LUST S107472972**  
**N/A**

**Relative:**  
**Higher**

**LUST:**

**Actual:**  
**85 ft.**

Region: STATE  
Global Id: T0608576161  
Latitude: 37.338761  
Longitude: -121.886295  
Case Type: LUST Cleanup Site  
Status: Completed - Case Closed  
Status Date: 12/28/2006  
Lead Agency: SANTA CLARA COUNTY LOP  
Case Worker: Not reported  
Local Agency: Not reported  
RB Case Number: 14-745  
LOC Case Number: 07S1E08F04f  
File Location: All Files are on GeoTracker or in the Local Agency Database  
Potential Media Affect: Under Investigation  
Potential Contaminants of Concern: Diesel  
Site History: Not reported

Click here to access the California GeoTracker records for this facility:

**Contact:**

Global Id: T0608576161  
Contact Type: Regional Board Caseworker  
Contact Name: Regional Water Board  
Organization Name: SAN FRANCISCO BAY RWQCB (REGION 2)  
Address: 1515 CLAY ST SUITE 1400  
City: OAKLAND  
Email: Not reported  
Phone Number: Not reported

**Status History:**

Global Id: T0608576161  
Status: Open - Case Begin Date  
Status Date: 04/01/2005

Global Id: T0608576161  
Status: Open - Site Assessment  
Status Date: 04/01/2005

Global Id: T0608576161

Map ID  
Direction  
Distance  
Elevation

MAP FINDINGS

Site

Database(s)

EDR ID Number  
EPA ID Number

**N 5TH SIDEWALK (Continued)**

**S107472972**

Status: Open - Site Assessment  
Status Date: 10/14/2005

Global Id: T0608576161  
Status: Completed - Case Closed  
Status Date: 12/28/2006

Regulatory Activities:

Global Id: T0608576161  
Action Type: Other  
Date: 08/24/2005  
Action: Leak Discovery

Global Id: T0608576161  
Action Type: RESPONSE  
Date: 08/01/2002  
Action: Other Report / Document

Global Id: T0608576161  
Action Type: RESPONSE  
Date: 12/12/2005  
Action: Correspondence

Global Id: T0608576161  
Action Type: RESPONSE  
Date: 12/04/2006  
Action: Well Destruction Report

Global Id: T0608576161  
Action Type: RESPONSE  
Date: 03/27/2006  
Action: Soil and Water Investigation Workplan

Global Id: T0608576161  
Action Type: RESPONSE  
Date: 10/03/2006  
Action: Correspondence

Global Id: T0608576161  
Action Type: RESPONSE  
Date: 10/03/2005  
Action: Tank Removal Workplan

Global Id: T0608576161  
Action Type: ENFORCEMENT  
Date: 07/13/2006  
Action: Closure/No Further Action Letter

Global Id: T0608576161  
Action Type: Other  
Date: 10/14/2005  
Action: Leak Reported

Global Id: T0608576161  
Action Type: RESPONSE  
Date: 07/03/2006  
Action: Soil and Water Investigation Workplan

Map ID  
Direction  
Distance  
Elevation

MAP FINDINGS

Site

Database(s)

EDR ID Number  
EPA ID Number

**N 5TH SIDEWALK (Continued)**

**S107472972**

Global Id:	T0608576161
Action Type:	RESPONSE
Date:	12/18/2005
Action:	Unknown
Global Id:	T0608576161
Action Type:	RESPONSE
Date:	01/23/2006
Action:	Soil and Water Investigation Workplan
Global Id:	T0608576161
Action Type:	RESPONSE
Date:	07/12/2006
Action:	Soil and Water Investigation Report
Global Id:	T0608576161
Action Type:	ENFORCEMENT
Date:	04/12/2006
Action:	Staff Letter - #6002214
Global Id:	T0608576161
Action Type:	ENFORCEMENT
Date:	05/03/2006
Action:	Notice to Comply - #600235
Global Id:	T0608576161
Action Type:	ENFORCEMENT
Date:	11/15/2005
Action:	Notice of Responsibility - #50025111
Global Id:	T0608576161
Action Type:	ENFORCEMENT
Date:	01/06/2006
Action:	Staff Letter - #600261
Global Id:	T0608576161
Action Type:	ENFORCEMENT
Date:	12/06/2005
Action:	Notice of Responsibility - #5002621
Global Id:	T0608576161
Action Type:	ENFORCEMENT
Date:	12/28/2006
Action:	Closure/No Further Action Letter - #608221
Global Id:	T0608576161
Action Type:	RESPONSE
Date:	07/13/2006
Action:	Monitoring Report - Quarterly
Global Id:	T0608576161
Action Type:	RESPONSE
Date:	10/14/2005
Action:	Unauthorized Release Form

Map ID  
Direction  
Distance  
Elevation

MAP FINDINGS

Site

Database(s)

EDR ID Number  
EPA ID Number

**T120** **DELUXE CLEANERS**  
**SW** **224 SANTA CLARA E**  
**1/4-1/2** **SAN JOSE, CA 95116**  
**0.457 mi.**  
**2412 ft.** **Site 3 of 5 in cluster T**

**SLIC** **S104397019**  
**HIST CORTESE** **N/A**

**Relative:**  
**Higher**

SLIC REG 2:  
Region: 2  
Facility ID: SLT2O286177  
Facility Status: Leak being confirmed  
Date Closed: Not reported  
Local Case #: Not reported  
How Discovered: Not reported  
Leak Cause: Not reported  
Leak Source: Not reported  
Date Confirmed: Not reported  
Date Prelim Site Assmnt Workplan Submitted: Not reported  
Date Preliminary Site Assessment Began: Not reported  
Date Pollution Characterization Began: Not reported  
Date Remediation Plan Submitted: Not reported  
Date Remedial Action Underway: Not reported  
Date Post Remedial Action Monitoring Began: Not reported

**Actual:**  
**86 ft.**

HIST CORTESE:  
Region: CORTESE  
Facility County Code: 43  
Reg By: LTNKA  
Reg Id: 43-1907

**U121** **CORPUZ TRUST**  
**ENE** **1147 EAST SANTA CLARA STREET**  
**1/4-1/2** **SAN JOSE, CA 95116**  
**0.461 mi.**  
**2432 ft.** **Site 1 of 2 in cluster U**

**SLIC** **S117898009**  
**N/A**

**Relative:**  
**Higher**

SLIC:  
Region: STATE  
**Facility Status:** **Open - Site Assessment**  
Status Date: 05/18/2015  
Global Id: T10000006973  
Lead Agency: SANTA CLARA COUNTY LOP  
Lead Agency Case Number: 07S1E04Q03s  
Latitude: 37.34706  
Longitude: -121.86802  
Case Type: Cleanup Program Site  
Case Worker: AC  
Local Agency: SANTA CLARA COUNTY LOP  
RB Case Number: Not reported  
File Location: All Files are on GeoTracker or in the Local Agency Database  
Potential Media Affected: Other Groundwater (uses other than drinking water), Soil, Soil Vapor  
Potential Contaminants of Concern: Tetrachloroethylene (PCE), Trichloroethylene (TCE)  
Site History: Subsurface investigations have revealed that PCE, as well as other Volatile Organic Chemicals (VOCs) are present beneath the site. PCE was likely released to the subsurface during the operations of a dry cleaning business which historically operated at the site. The PCE has impacted soil, soil vapor, and groundwater beneath the property. Residential properties located downgradient of the site. Additional sampling in and around the site will be required to develop a comprehensive plan to remediate the contamination to acceptable

**Actual:**  
**93 ft.**

Map ID  
 Direction  
 Distance  
 Elevation

MAP FINDINGS

Site

Database(s)

EDR ID Number  
 EPA ID Number

**CORPUZ TRUST (Continued)**

**S117898009**

levels. Once the contaminant plume is adequately delineated, full scale implementation of a remediation system is expected to take several months and may operate for several years.

[Click here to access the California GeoTracker records for this facility:](#)

**T122**  
**SW**  
 1/4-1/2  
 0.467 mi.  
 2466 ft.

**DELUXE CLEANERS**  
**224 EAST SANTA CLARA STREET**  
**SAN JOSE, CA 95113**

**SLIC**  
**SWEEPS UST**  
**EMI**

**S106829829**  
**N/A**

**Site 4 of 5 in cluster T**

**Relative:**  
**Higher**

SLIC:

Region:	STATE
<b>Facility Status:</b>	<b>Completed - Case Closed</b>
Status Date:	04/09/1997
Global Id:	T10000007690
Lead Agency:	SAN FRANCISCO BAY RWQCB (REGION 2)
Lead Agency Case Number:	Not reported
Latitude:	37.33845
Longitude:	-121.88578
Case Type:	Cleanup Program Site
Case Worker:	UUU
Local Agency:	Not reported
RB Case Number:	43-1907
File Location:	Not reported
Potential Media Affected:	Not reported
Potential Contaminants of Concern:	Not reported
Site History:	Not reported

**Actual:**  
**86 ft.**

[Click here to access the California GeoTracker records for this facility:](#)

**SWEEPS UST:**

Status:	Not reported
Comp Number:	405572
Number:	Not reported
Board Of Equalization:	Not reported
Referral Date:	Not reported
Action Date:	Not reported
Created Date:	Not reported
Owner Tank Id:	Not reported
SWRCB Tank Id:	43-060-405572-000001
Tank Status:	Not reported
Capacity:	500
Active Date:	Not reported
Tank Use:	PETROLEUM
STG:	PRODUCT
Content:	Not reported
Number Of Tanks:	2

Status:	Not reported
Comp Number:	405572
Number:	Not reported
Board Of Equalization:	Not reported
Referral Date:	Not reported
Action Date:	Not reported
Created Date:	Not reported

Map ID  
 Direction  
 Distance  
 Elevation

MAP FINDINGS

Site

Database(s)

EDR ID Number  
 EPA ID Number

**DELUXE CLEANERS (Continued)**

**S106829829**

Owner Tank Id: Not reported  
 SWRCB Tank Id: 43-060-405572-000002  
 Tank Status: Not reported  
 Capacity: 1000  
 Active Date: Not reported  
 Tank Use: PETROLEUM  
 STG: PRODUCT  
 Content: Not reported  
 Number Of Tanks: Not reported

**EMI:**

Year: 1990  
 County Code: 43  
 Air Basin: SF  
 Facility ID: 1993  
 Air District Name: BA  
 SIC Code: 7216  
 Air District Name: BAY AREA AQMD  
 Community Health Air Pollution Info System: Not reported  
 Consolidated Emission Reporting Rule: Not reported  
 Total Organic Hydrocarbon Gases Tons/Yr: 7  
 Reactive Organic Gases Tons/Yr: 7  
 Carbon Monoxide Emissions Tons/Yr: 0  
 NOX - Oxides of Nitrogen Tons/Yr: 0  
 SOX - Oxides of Sulphur Tons/Yr: 0  
 Particulate Matter Tons/Yr: 0  
 Part. Matter 10 Micrometers and Smllr Tons/Yr:0

**T123**  
**SW**  
 1/4-1/2  
 0.477 mi.  
 2521 ft.

**N 5TH SIDEWALK**  
**24 N 5TH ST**  
**SAN JOSE, CA**

**LUST S108219544**  
**N/A**

**Site 5 of 5 in cluster T**

**Relative:**  
**Higher**

**LUST SANTA CLARA:**  
 Region: SANTA CLARA  
 SCVWD ID: 07S1E08F04F  
 Date Closed: 12/28/2006  
 EDR Link ID: 07S1E08F04F

**Actual:**  
**85 ft.**

**124**  
**SW**  
 1/4-1/2  
 0.495 mi.  
 2611 ft.

**SAN JOSE NEW CITY HALL**  
**200 E SANTA CLARA ST**  
**SAN JOSE, CA 95113**

**SLIC S112924240**  
**EMI N/A**  
**HAZNET**

**Relative:**  
**Higher**

**SLIC:**  
 Region: STATE  
**Facility Status: Open - Remediation**  
 Status Date: 06/01/2002  
 Global Id: SL0608520959  
 Lead Agency: SAN FRANCISCO BAY RWQCB (REGION 2)  
 Lead Agency Case Number: Not reported  
 Latitude: 37.369828  
 Longitude: -121.910244  
 Case Type: Cleanup Program Site

**Actual:**  
**86 ft.**

Map ID  
Direction  
Distance  
Elevation

MAP FINDINGS

Site

Database(s)

EDR ID Number  
EPA ID Number

**SAN JOSE NEW CITY HALL (Continued)**

**S112924240**

Case Worker: DIB  
Local Agency: SAN JOSE, CITY OF  
RB Case Number: 43S0300  
File Location: Regional Board  
Potential Media Affected: Other Groundwater (uses other than drinking water)  
Potential Contaminants of Concern: Other Petroleum, Stoddard solvent / Mineral Sprits / Distillates  
Site History: See also file for Deluxe Cleaners. Civic Plaza incorporates the former Deluxe Cleaners parcel. The Deluxe Cleaners site had a release of stoddard solvent to soil and groundwater. The whole site was excavated as part of redevelopment into the Civic Plaza Parking Garage.

[Click here to access the California GeoTracker records for this facility:](#)

**EMI:**

Year: 2013  
County Code: 43  
Air Basin: SF  
Facility ID: 15267  
Air District Name: BA  
SIC Code: 8641  
Air District Name: BAY AREA AQMD  
Community Health Air Pollution Info System: Not reported  
Consolidated Emission Reporting Rule: Not reported  
Total Organic Hydrocarbon Gases Tons/Yr: 0.011  
Reactive Organic Gases Tons/Yr: 0.0092037  
Carbon Monoxide Emissions Tons/Yr: 0.007  
NOX - Oxides of Nitrogen Tons/Yr: 0.086  
SOX - Oxides of Sulphur Tons/Yr: 0  
Particulate Matter Tons/Yr: 0.001  
Part. Matter 10 Micrometers and Smlr Tons/Yr:0.001

Year: 2014  
County Code: 43  
Air Basin: SF  
Facility ID: 15267  
Air District Name: BA  
SIC Code: 8641  
Air District Name: BAY AREA AQMD  
Community Health Air Pollution Info System: Not reported  
Consolidated Emission Reporting Rule: Not reported  
Total Organic Hydrocarbon Gases Tons/Yr: 0.010859361  
Reactive Organic Gases Tons/Yr: 0  
Carbon Monoxide Emissions Tons/Yr: 0.006532881  
NOX - Oxides of Nitrogen Tons/Yr: 0.085544226  
SOX - Oxides of Sulphur Tons/Yr: 6.9926e-005  
Particulate Matter Tons/Yr: 0.001055086  
Part. Matter 10 Micrometers and Smlr Tons/Yr:0.001012883

**HAZNET:**

envid: S112924240  
Year: 2002  
GEPaid: CAC002555521  
Contact: RAJ VERMA  
Telephone: 4087946210  
Mailing Name: Not reported

Map ID  
Direction  
Distance  
Elevation

MAP FINDINGS

Site

Database(s)

EDR ID Number  
EPA ID Number

**SAN JOSE NEW CITY HALL (Continued)**

**S112924240**

Mailing Address: 4 N 2ND ST STE 900  
Mailing City,St,Zip: SAN JOSE, CA 95113  
Gen County: Not reported  
TSD EPA ID: CAD009466392  
TSD County: Not reported  
Waste Category: Other empty containers 30 gallons or more  
Disposal Method: Recycler  
Tons: 0.22  
Cat Decode: Not reported  
Method Decode: Not reported  
Facility County: Santa Clara

envid: S112924240  
Year: 2002  
GEPaid: CAC002555521  
Contact: RAJ VERMA  
Telephone: 4087946210  
Mailing Name: Not reported  
Mailing Address: 4 N 2ND ST STE 900  
Mailing City,St,Zip: SAN JOSE, CA 95113  
Gen County: Not reported  
TSD EPA ID: CAT000646117  
TSD County: Not reported  
Waste Category: Contaminated soil from site clean-up  
Disposal Method: Disposal, Land Fill  
Tons: 6280.54  
Cat Decode: Not reported  
Method Decode: Not reported  
Facility County: Santa Clara

envid: S112924240  
Year: 2002  
GEPaid: CAC002555521  
Contact: RAJ VERMA  
Telephone: 4087946210  
Mailing Name: Not reported  
Mailing Address: 4 N 2ND ST STE 900  
Mailing City,St,Zip: SAN JOSE, CA 95113  
Gen County: Not reported  
TSD EPA ID: CAT000646117  
TSD County: Not reported  
Waste Category: Contaminated soil from site clean-up  
Disposal Method: Not reported  
Tons: 91.02  
Cat Decode: Not reported  
Method Decode: Not reported  
Facility County: Santa Clara



MAP FINDINGS

Map ID  
Direction  
Distance  
Elevation

Site

Database(s)

EDR ID Number  
EPA ID Number

**U125**      **TORRES MOTORS**  
**ENE**      **1160 E SANTA CLARA ST**  
**1/4-1/2**    **SAN JOSE, CA 95116**  
**0.496 mi.**  
**2620 ft.**    **Site 2 of 2 in cluster U**

**LUST**    **S106093510**  
**CUPA Listings**    **N/A**

**Relative:**  
**Higher**

LUST:

**Actual:**  
**93 ft.**

Region: STATE  
Global Id: T0608567776  
Latitude: 37.3469273016035  
Longitude: -121.867196559906  
Case Type: LUST Cleanup Site  
Status: Completed - Case Closed  
Status Date: 12/01/2010  
Lead Agency: SANTA CLARA COUNTY LOP  
Case Worker: Not reported  
Local Agency: Not reported  
RB Case Number: 14-786  
LOC Case Number: 07S1E04Q02f  
File Location: All Files are on GeoTracker or in the Local Agency Database  
Potential Media Affect: Other Groundwater (uses other than drinking water)  
Potential Contaminants of Concern: Gasoline  
Site History: April 2008 - 6 soil borings (B1 through B6) were advanced onsite to depths of 20-25 feet below the ground surface (ft bgs). Soil samples were reported to have low concentrations of TPHg, TPHd, and TPHmo. Toluene, Ethylbenzene and Xylenes were reported at very low concentrations in the sample collected at 9.5 ft bgs in boring B3; all other soil samples were not reported to have detectable concentrations above the laboratory reporting limits. Grab groundwater samples were collected from borings B1 through B3 and were reported to have maximum concentrations of 670 ppb TPHg, 720 ppb TPHd, 2,800 ppb TPHmo, and 1.5 ppb Toluene. September 2008 - 5 borings (B7 through B11) were advanced onsite. Soil samples were reported to have low to non-detectable concentrations of the Constituents of Concern (COCs). Grab groundwater samples were and reported to have maximum concentrations of 81 ppb TPHg, 370 ppb TPHd, and 3,200 ppb TPHmo. October 2009 - 3 monitoring wells were installed (MW1 through MW3). Will monitor groundwater for one hydrologic cycle.

Click here to access the California GeoTracker records for this facility:

Contact:

Global Id: T0608567776  
Contact Type: Regional Board Caseworker  
Contact Name: Regional Water Board  
Organization Name: SAN FRANCISCO BAY RWQCB (REGION 2)  
Address: 1515 CLAY ST SUITE 1400  
City: OAKLAND  
Email: Not reported  
Phone Number: Not reported

Status History:

Global Id: T0608567776  
Status: Open - Case Begin Date  
Status Date: 04/30/2008  
  
Global Id: T0608567776  
Status: Open - Site Assessment  
Status Date: 06/02/2008

Map ID  
Direction  
Distance  
Elevation

MAP FINDINGS

Site

Database(s)

EDR ID Number  
EPA ID Number

**TORRES MOTORS (Continued)**

**S106093510**

Global Id: T0608567776  
Status: Completed - Case Closed  
Status Date: 12/01/2010

Regulatory Activities:

Global Id: T0608567776  
Action Type: ENFORCEMENT  
Date: 08/12/2008  
Action: Staff Letter - #80218

Global Id: T0608567776  
Action Type: ENFORCEMENT  
Date: 06/19/2008  
Action: Staff Letter - #80916

Global Id: T0608567776  
Action Type: Other  
Date: 04/30/2008  
Action: Leak Discovery

Global Id: T0608567776  
Action Type: ENFORCEMENT  
Date: 11/10/2008  
Action: Staff Letter

Global Id: T0608567776  
Action Type: ENFORCEMENT  
Date: 05/26/2009  
Action: Staff Letter

Global Id: T0608567776  
Action Type: ENFORCEMENT  
Date: 08/06/2009  
Action: Staff Letter

Global Id: T0608567776  
Action Type: Other  
Date: 05/22/2008  
Action: Leak Reported

Global Id: T0608567776  
Action Type: RESPONSE  
Date: 12/23/2008  
Action: Soil and Water Investigation Workplan

Global Id: T0608567776  
Action Type: ENFORCEMENT  
Date: 10/07/2010  
Action: Staff Letter

Global Id: T0608567776  
Action Type: RESPONSE  
Date: 08/06/2008  
Action: Preliminary Site Assessment Workplan

Global Id: T0608567776  
Action Type: RESPONSE

Map ID  
Direction  
Distance  
Elevation

MAP FINDINGS

Site

Database(s)

EDR ID Number  
EPA ID Number

**TORRES MOTORS (Continued)**

**S106093510**

Date: 07/30/2010  
Action: Monitoring Report - Quarterly

Global Id: T0608567776  
Action Type: RESPONSE  
Date: 12/15/2008  
Action: Preliminary Site Assessment Report

Global Id: T0608567776  
Action Type: RESPONSE  
Date: 04/30/2010  
Action: Monitoring Report - Quarterly

Global Id: T0608567776  
Action Type: RESPONSE  
Date: 10/30/2010  
Action: Monitoring Report - Quarterly

Global Id: T0608567776  
Action Type: ENFORCEMENT  
Date: 12/01/2010  
Action: Closure/No Further Action Letter

Global Id: T0608567776  
Action Type: RESPONSE  
Date: 12/28/2009  
Action: Well Installation Report

Global Id: T0608567776  
Action Type: ENFORCEMENT  
Date: 09/17/2010  
Action: Staff Letter

Global Id: T0608567776  
Action Type: RESPONSE  
Date: 12/30/2010  
Action: Well Destruction Report

**LUST SANTA CLARA:**

Region: SANTA CLARA  
SCVWD ID: 07S1E04Q02F  
Date Closed: 12/01/2010  
EDR Link ID: 07S1E04Q02F

**CUPA SANTA CLARA:**

Region: SANTA CLARA  
PE#: 2201  
Program Description: GENERATES WASTE OIL ONLY  
Latitude: 37.347010  
Longitude: -121.867418

Map ID  
Direction  
Distance  
Elevation

MAP FINDINGS

Site

Database(s)

EDR ID Number  
EPA ID Number

V126  
SW  
1/2-1  
0.581 mi.  
3070 ft.

**SAN ANTONIO PLAZA BLOCK 4 NORTH  
WEST SAN FERNANDO ST & 4TH STREET  
SAN JOSE, CA 95113**

**ENVIROSTOR S106568336  
VCP N/A**

**Site 1 of 2 in cluster V**

**Relative:  
Higher**

ENVIROSTOR:

**Actual:  
87 ft.**

Facility ID: 43490065  
Status: Certified  
Status Date: 06/26/1995  
Site Code: 200528  
Site Type: Voluntary Cleanup  
Site Type Detailed: Voluntary Cleanup  
Acres: 1.7  
NPL: NO  
Regulatory Agencies: SMBRP  
Lead Agency: SMBRP  
Program Manager: Not reported  
Supervisor: Barbara Cook  
Division Branch: Cleanup Berkeley  
Assembly: 27  
Senate: 15  
Special Program: Voluntary Cleanup Program  
Restricted Use: NO  
Site Mgmt Req: NONE SPECIFIED  
Funding: Responsible Party  
Latitude: 37.33555  
Longitude: -121.8861  
APN: NONE SPECIFIED  
Past Use: MANUFACTURED GAS PLANT  
Potential COC: Polynuclear aromatic hydrocarbons (PAHs)  
Confirmed COC: Polynuclear aromatic hydrocarbons (PAHs)  
Potential Description: SOIL  
Alias Name: BLOCK FOUR:ANTONIO PLAZA  
Alias Type: Alternate Name  
Alias Name: 110033609021  
Alias Type: EPA (FRS #)  
Alias Name: 200528  
Alias Type: Project Code (Site Code)  
Alias Name: 43490065  
Alias Type: Envirostor ID Number

Completed Info:

Completed Area Name: PROJECT WIDE  
Completed Sub Area Name: Not reported  
Completed Document Type: Removal Action Completion Report  
Completed Date: 06/26/1995  
Comments: Not reported

Completed Area Name: PROJECT WIDE  
Completed Sub Area Name: Not reported  
Completed Document Type: Remedial Investigation / Feasibility Study  
Completed Date: 06/30/1994  
Comments: Completed RIFS.

Completed Area Name: PROJECT WIDE  
Completed Sub Area Name: Not reported  
Completed Document Type: Site Screening  
Completed Date: 10/20/1992  
Comments: Completed Site Screening.

Map ID  
Direction  
Distance  
Elevation

MAP FINDINGS

Site

Database(s)

EDR ID Number  
EPA ID Number

**SAN ANTONIO PLAZA BLOCK 4 NORTH (Continued)**

**S106568336**

Completed Area Name: PROJECT WIDE  
Completed Sub Area Name: Not reported  
Completed Document Type: \*Voluntary Cleanup Agreement Completion  
Completed Date: 06/30/1995  
Comments: Completed PEA.

Completed Area Name: PROJECT WIDE  
Completed Sub Area Name: Not reported  
Completed Document Type: Certification  
Completed Date: 06/26/1995  
Comments: Not reported

Completed Area Name: PROJECT WIDE  
Completed Sub Area Name: Not reported  
Completed Document Type: Voluntary Cleanup Agreement  
Completed Date: 10/25/1994  
Comments: Signed a VCA

Future Area Name: Not reported  
Future Sub Area Name: Not reported  
Future Document Type: Not reported  
Future Due Date: Not reported  
Schedule Area Name: Not reported  
Schedule Sub Area Name: Not reported  
Schedule Document Type: Not reported  
Schedule Due Date: Not reported  
Schedule Revised Date: Not reported

VCP:

Facility ID: 43490065  
Site Type: Voluntary Cleanup  
Site Type Detail: Voluntary Cleanup  
Site Mgmt. Req.: NONE SPECIFIED  
Acres: 1.7  
National Priorities List: NO  
Cleanup Oversight Agencies: SMBRP  
Lead Agency: SMBRP  
Lead Agency Description: DTSC - Site Cleanup Program  
Project Manager: Not reported  
Supervisor: Barbara Cook  
Division Branch: Cleanup Berkeley  
Site Code: 200528  
Assembly: 27  
Senate: 15  
Special Programs Code: Voluntary Cleanup Program  
Status: Certified  
Status Date: 06/26/1995  
Restricted Use: NO  
Funding: Responsible Party  
Lat/Long: 37.33555 / -121.8861  
APN: NONE SPECIFIED  
Past Use: MANUFACTURED GAS PLANT  
Potential COC: 30019  
Confirmed COC: 30019  
Potential Description: SOIL  
Alias Name: BLOCK FOUR:ANTONIO PLAZA  
Alias Type: Alternate Name

Map ID  
Direction  
Distance  
Elevation

MAP FINDINGS

Site

Database(s)

EDR ID Number  
EPA ID Number

**SAN ANTONIO PLAZA BLOCK 4 NORTH (Continued)**

**S106568336**

Alias Name: 110033609021  
Alias Type: EPA (FRS #)  
Alias Name: 200528  
Alias Type: Project Code (Site Code)  
Alias Name: 43490065  
Alias Type: Envirostor ID Number

Completed Info:

Completed Area Name: PROJECT WIDE  
Completed Sub Area Name: Not reported  
Completed Document Type: Removal Action Completion Report  
Completed Date: 06/26/1995  
Comments: Not reported

Completed Area Name: PROJECT WIDE  
Completed Sub Area Name: Not reported  
Completed Document Type: Remedial Investigation / Feasibility Study  
Completed Date: 06/30/1994  
Comments: Completed RIFS.

Completed Area Name: PROJECT WIDE  
Completed Sub Area Name: Not reported  
Completed Document Type: Site Screening  
Completed Date: 10/20/1992  
Comments: Completed Site Screening.

Completed Area Name: PROJECT WIDE  
Completed Sub Area Name: Not reported  
Completed Document Type: \*Voluntary Cleanup Agreement Completion  
Completed Date: 06/30/1995  
Comments: Completed PEA.

Completed Area Name: PROJECT WIDE  
Completed Sub Area Name: Not reported  
Completed Document Type: Certification  
Completed Date: 06/26/1995  
Comments: Not reported

Completed Area Name: PROJECT WIDE  
Completed Sub Area Name: Not reported  
Completed Document Type: Voluntary Cleanup Agreement  
Completed Date: 10/25/1994  
Comments: Signed a VCA

Future Area Name: Not reported  
Future Sub Area Name: Not reported  
Future Document Type: Not reported  
Future Due Date: Not reported  
Schedule Area Name: Not reported  
Schedule Sub Area Name: Not reported  
Schedule Document Type: Not reported  
Schedule Due Date: Not reported  
Schedule Revised Date: Not reported



Map ID  
Direction  
Distance  
Elevation

MAP FINDINGS

Site

Database(s)

EDR ID Number  
EPA ID Number

**EMPIRE GARDENS ELEMENTARY SCHOOL (Continued)**

**S103621631**

Comments: Not reported

Completed Area Name: PROJECT WIDE  
Completed Sub Area Name: Not reported  
Completed Document Type: Phase 1  
Completed Date: 05/15/2003  
Comments: Not reported

Completed Area Name: PROJECT WIDE  
Completed Sub Area Name: Not reported  
Completed Document Type: Preliminary Endangerment Assessment Workplan  
Completed Date: 06/26/2003  
Comments: adden

Completed Area Name: PROJECT WIDE  
Completed Sub Area Name: Not reported  
Completed Document Type: Cost Recovery Closeout Memo  
Completed Date: 12/08/2003  
Comments: Not reported

Completed Area Name: PROJECT WIDE  
Completed Sub Area Name: Not reported  
Completed Document Type: Environmental Oversight Agreement  
Completed Date: 05/12/2003  
Comments: Not reported

Future Area Name: Not reported  
Future Sub Area Name: Not reported  
Future Document Type: Not reported  
Future Due Date: Not reported  
Schedule Area Name: Not reported  
Schedule Sub Area Name: Not reported  
Schedule Document Type: Not reported  
Schedule Due Date: Not reported  
Schedule Revised Date: Not reported

**SCH:**

Facility ID: 43820009  
Site Type: School Investigation  
Site Type Detail: School  
Site Mgmt. Req.: NONE SPECIFIED  
Acres: 3.3  
National Priorities List: NO  
Cleanup Oversight Agencies: SMBRP  
Lead Agency: SMBRP  
Lead Agency Description: DTSC - Site Cleanup Program  
Project Manager: Not reported  
Supervisor: Javier Hinojosa  
Division Branch: Northern California Schools & Santa Susana  
Site Code: 204120  
Assembly: 28  
Senate: 15  
Special Program Status: Not reported  
Status: Inactive - Needs Evaluation  
Status Date: 12/08/2003  
Restricted Use: NO



Map ID  
Direction  
Distance  
Elevation

MAP FINDINGS

Site

Database(s)

EDR ID Number  
EPA ID Number

**EMPIRE GARDENS ELEMENTARY SCHOOL (Continued)**

**S103621631**

Funding: School District  
Latitude: 37.33579  
Longitude: -121.9114  
APN: NONE SPECIFIED  
Past Use: \* EDUCATIONAL SERVICES  
Potential COC: NONE SPECIFIED  
Confirmed COC: NONE SPECIFIED  
Potential Description: NONE SPECIFIED  
Alias Name: EMPIRE GARDENS ELEMENTARY SCHOOL  
Alias Type: Alternate Name  
Alias Name: SAN JOSE UNIFIED SCHOOL DISTRICT  
Alias Type: Alternate Name  
Alias Name: SAN JOSE USD-EMPIRE GARDENS ELEM SCHOOL  
Alias Type: Alternate Name  
Alias Name: 204120  
Alias Type: Project Code (Site Code)  
Alias Name: 43820009  
Alias Type: Envirostor ID Number

Completed Info:

Completed Area Name: PROJECT WIDE  
Completed Sub Area Name: Not reported  
Completed Document Type: Site Inspections/Visit (Non LUR)  
Completed Date: 04/11/2003  
Comments: Not reported

Completed Area Name: PROJECT WIDE  
Completed Sub Area Name: Not reported  
Completed Document Type: Phase 1  
Completed Date: 05/15/2003  
Comments: Not reported

Completed Area Name: PROJECT WIDE  
Completed Sub Area Name: Not reported  
Completed Document Type: Preliminary Endangerment Assessment Workplan  
Completed Date: 06/26/2003  
Comments: adden

Completed Area Name: PROJECT WIDE  
Completed Sub Area Name: Not reported  
Completed Document Type: Cost Recovery Closeout Memo  
Completed Date: 12/08/2003  
Comments: Not reported

Completed Area Name: PROJECT WIDE  
Completed Sub Area Name: Not reported  
Completed Document Type: Environmental Oversight Agreement  
Completed Date: 05/12/2003  
Comments: Not reported

Future Area Name: Not reported  
Future Sub Area Name: Not reported  
Future Document Type: Not reported  
Future Due Date: Not reported  
Schedule Area Name: Not reported  
Schedule Sub Area Name: Not reported  
Schedule Document Type: Not reported  
Schedule Due Date: Not reported

Map ID  
Direction  
Distance  
Elevation

MAP FINDINGS

Site

Database(s)

EDR ID Number  
EPA ID Number

**EMPIRE GARDENS ELEMENTARY SCHOOL (Continued)**

**S103621631**

Schedule Revised Date: Not reported

129  
NNE  
1/2-1  
0.729 mi.  
3851 ft.

**LAUNCHPAD DEVELOPMENT FIVE LLC**  
**370 WOOSTER AVENUE**  
**SAN JOSE, CA 95116**

**ENVIROSTOR S110977140**  
**SCH N/A**

**Relative:**  
**Higher**

**ENVIROSTOR:**

**Actual:**  
**85 ft.**

Facility ID: 60001439  
Status: No Further Action  
Status Date: 08/16/2011  
Site Code: 104694  
Site Type: School Investigation  
Site Type Detailed: School  
Acres: 1.6  
NPL: NO  
Regulatory Agencies: SMBRP  
Lead Agency: SMBRP  
Program Manager: Harold (Bud) Duke  
Supervisor: Juan Koponen  
Division Branch: Northern California Schools & Santa Susana  
Assembly: 27  
Senate: 15  
Special Program: Not reported  
Restricted Use: NO  
Site Mgmt Req: NONE SPECIFIED  
Funding: Responsible Party  
Latitude: 37.35483  
Longitude: -121.8703  
APN: 249-65-079  
Past Use: LDF, UNDERGROUND STORAGE TANKS  
Potential COC: Arsenic Benzene Chlordane DDD DDE DDT Endrin Naturally Occurring Asbestos (NOA Polynuclear aromatic hydrocarbons (PAHs Toxaphene TPH-diesel TPH-gas TPH-MOTOR OIL Dieldrin Ethylbenzene Toluene Xylenes Not reported  
Confirmed COC: Arsenic 30003-NO Chlordane 30006-NO 30007-NO 30008-NO 30010-NO 30019-NO 30024-NO 30025-NO 30272-NO Dieldrin 30550-NO 3002502-NO 30593-NO Toxaphene Naturally Occurring Asbestos (NOA  
Potential Description: OTH, SOIL, SV, UE  
Alias Name: 249-65-079  
Alias Type: APN  
Alias Name: 104694  
Alias Type: Project Code (Site Code)  
Alias Name: 60001439  
Alias Type: Envirostor ID Number

**Completed Info:**

Completed Area Name: PROJECT WIDE  
Completed Sub Area Name: Not reported  
Completed Document Type: Cost Recovery Closeout Memo  
Completed Date: 08/16/2011  
Comments: DTSC reviewed EnviroStor to ensure it's completeness and issued a memo to DTSC's Cost Recovery Unit to close the project billing.

Completed Area Name: PROJECT WIDE  
Completed Sub Area Name: Not reported  
Completed Document Type: Preliminary Endangerment Assessment Report

Map ID  
Direction  
Distance  
Elevation

MAP FINDINGS

Site

Database(s)

EDR ID Number  
EPA ID Number

**LAUNCHPAD DEVELOPMENT FIVE LLC (Continued)**

**S110977140**

Completed Date: 08/03/2011  
Comments: DTSC issued its concurrence with the conclusions in the Soil Gas Investigation report that no further investigation at the site is necessary. DTSC recommended that the proposal to cap the site be implemented, and that operation and maintenance of the cap be conducted following DTSC's 2004 NOA Guidance.

Completed Area Name: PROJECT WIDE  
Completed Sub Area Name: Not reported  
Completed Document Type: Voluntary Cleanup Agreement  
Completed Date: 04/26/2011  
Comments: DTSC issued signed Voluntary Cleanup Agreement

Future Area Name: Not reported  
Future Sub Area Name: Not reported  
Future Document Type: Not reported  
Future Due Date: Not reported  
Schedule Area Name: Not reported  
Schedule Sub Area Name: Not reported  
Schedule Document Type: Not reported  
Schedule Due Date: Not reported  
Schedule Revised Date: Not reported

**SCH:**

Facility ID: 60001439  
Site Type: School Investigation  
Site Type Detail: School  
Site Mgmt. Req.: NONE SPECIFIED  
Acres: 1.6  
National Priorities List: NO  
Cleanup Oversight Agencies: SMBRP  
Lead Agency: SMBRP  
Lead Agency Description: DTSC - Site Cleanup Program  
Project Manager: Harold (Bud) Duke  
Supervisor: Juan Koponen  
Division Branch: Northern California Schools & Santa Susana  
Site Code: 104694  
Assembly: 27  
Senate: 15  
Special Program Status: Not reported  
Status: No Further Action  
Status Date: 08/16/2011  
Restricted Use: NO  
Funding: Responsible Party  
Latitude: 37.35483  
Longitude: -121.8703  
APN: 249-65-079  
Past Use: LDF, UNDERGROUND STORAGE TANKS  
Potential COC: Arsenic, Benzene, Chlordane, DDD, DDE, DDT, Endrin, Naturally Occurring Asbestos (NOA), Polynuclear aromatic hydrocarbons (PAHs), Toxaphene, TPH-diesel, TPH-gas, TPH-MOTOR OIL, Dieldrin, Ethylbenzene, Toluene, Xylenes  
Confirmed COC: Arsenic, 30003-NO, Chlordane, 30006-NO, 30007-NO, 30008-NO, 30010-NO, 30019-NO, 30024-NO, 30025-NO, 30272-NO, Dieldrin, 30550-NO, 3002502-NO, 30593-NO, Toxaphene, Naturally Occurring Asbestos (NOA)  
Potential Description: OTH, SOIL, SV, UE

Map ID  
 Direction  
 Distance  
 Elevation

MAP FINDINGS

Site

Database(s)

EDR ID Number  
 EPA ID Number

**LAUNCHPAD DEVELOPMENT FIVE LLC (Continued)**

**S110977140**

Alias Name: 249-65-079  
 Alias Type: APN  
 Alias Name: 104694  
 Alias Type: Project Code (Site Code)  
 Alias Name: 60001439  
 Alias Type: Envirostor ID Number

**Completed Info:**

Completed Area Name: PROJECT WIDE  
 Completed Sub Area Name: Not reported  
 Completed Document Type: Cost Recovery Closeout Memo  
 Completed Date: 08/16/2011  
 Comments: DTSC reviewed EnviroStor to ensure it's completeness and issued a memo to DTSC's Cost Recovery Unit to close the project billing.

Completed Area Name: PROJECT WIDE  
 Completed Sub Area Name: Not reported  
 Completed Document Type: Preliminary Endangerment Assessment Report  
 Completed Date: 08/03/2011  
 Comments: DTSC issued it's concurrence with the conclusions in the Soil Gas Investigation report that no further investigation at the site is necessary. DTSC recommended that the proposal to cap the site be implemented, and that operation and maintenance of the cap be conducted following DTSC's 2004 NOA Guidance.

Completed Area Name: PROJECT WIDE  
 Completed Sub Area Name: Not reported  
 Completed Document Type: Voluntary Cleanup Agreement  
 Completed Date: 04/26/2011  
 Comments: DTSC issued signed Voluntary Cleanup Agreement

Future Area Name: Not reported  
 Future Sub Area Name: Not reported  
 Future Document Type: Not reported  
 Future Due Date: Not reported  
 Schedule Area Name: Not reported  
 Schedule Sub Area Name: Not reported  
 Schedule Document Type: Not reported  
 Schedule Due Date: Not reported  
 Schedule Revised Date: Not reported

**W130**  
**West**  
**1/2-1**  
**0.763 mi.**  
**4030 ft.**

**FAMILY HEALTH FOUND. OF ALVISO ST. JAMES**  
**55 E. JULIAN STREET**  
**SAN JOSE, CA 95112**

**ENVIROSTOR S118756959**  
**N/A**

**Site 1 of 2 in cluster W**

**Relative:**  
**Lower**

ENVIROSTOR:  
 Facility ID: 43800004  
 Status: No Action Required  
 Status Date: 06/14/1994  
 Site Code: Not reported  
 Site Type: Calmortgage  
 Site Type Detailed: Calmortgage  
 Acres: 0  
 NPL: NO  
 Regulatory Agencies: SMBRP  
 Lead Agency: SMBRP

**Actual:**  
**83 ft.**

Map ID  
Direction  
Distance  
Elevation

MAP FINDINGS

Site

Database(s)

EDR ID Number  
EPA ID Number

**FAMILY HEALTH FOUND. OF ALVISO ST. JAMES (Continued)**

**S118756959**

Program Manager: Sandra Karinen  
Supervisor: William Beckman  
Division Branch: Cleanup Sacramento  
Assembly: 27  
Senate: 15  
Special Program: Not reported  
Restricted Use: NO  
Site Mgmt Req: NONE SPECIFIED  
Funding: CalMortgage  
Latitude: 37.34111  
Longitude: -121.8927  
APN: NONE SPECIFIED  
Past Use: NONE  
Potential COC: NONE SPECIFIED No Contaminants found  
Confirmed COC: No Contaminants found  
Potential Description: NMA  
Alias Name: 43800004  
Alias Type: Envirostor ID Number

Completed Info:

Completed Area Name: PROJECT WIDE  
Completed Sub Area Name: Not reported  
Completed Document Type: Phase 1  
Completed Date: 06/14/1994  
Comments: Pursuant to the MOU, DTSC has reviewed a Phase I Environmental Site Assessment and other documents for the Family Health Foundation of Alviso, Inc., St. James Health Center (FHFA). The subject property is an existing health clinic which is owned and operated by FHFA. No change in use is being proposed. A Supplemental Phase I Environmental Assessment Report was prepared by DTSC and concluded that no action was needed for this property there is no contamination on the property.

Future Area Name: Not reported  
Future Sub Area Name: Not reported  
Future Document Type: Not reported  
Future Due Date: Not reported  
Schedule Area Name: Not reported  
Schedule Sub Area Name: Not reported  
Schedule Document Type: Not reported  
Schedule Due Date: Not reported  
Schedule Revised Date: Not reported

W131  
West  
1/2-1  
0.772 mi.  
4078 ft.

**MISSION VILLAS**  
**44 EAST JULIAN STREET**  
**SAN JOSE, CA 95113**  
**Site 2 of 2 in cluster W**

**ENVIROSTOR S109422407**  
**N/A**

Relative:  
Lower

ENVIROSTOR:  
Facility ID: 60001042  
Status: Refer: 1248 Local Agency  
Status Date: 01/22/2001  
Site Code: Not reported  
Site Type: Evaluation  
Site Type Detailed: Evaluation  
Acres: 1  
NPL: NO

Actual:  
83 ft.

Map ID  
 Direction  
 Distance  
 Elevation

MAP FINDINGS

Site

Database(s)

EDR ID Number  
 EPA ID Number

**MISSION VILLAS (Continued)**

**S109422407**

Regulatory Agencies: SMBRP  
 Lead Agency: SMBRP  
 Program Manager: Not reported  
 Supervisor: Referred - Not Assigned  
 Division Branch: Cleanup Berkeley  
 Assembly: 27  
 Senate: 15  
 Special Program: Not reported  
 Restricted Use: NO  
 Site Mgmt Req: NONE SPECIFIED  
 Funding: Not Applicable  
 Latitude: 37.34099  
 Longitude: -121.8928  
 APN: NONE SPECIFIED  
 Past Use: NONE SPECIFIED  
 Potential COC: NONE SPECIFIED  
 Confirmed COC: NONE SPECIFIED  
 Potential Description: NONE SPECIFIED  
 Alias Name: 60001042  
 Alias Type: Envirostor ID Number

Completed Info:

Completed Area Name: PROJECT WIDE  
 Completed Sub Area Name: Not reported  
 Completed Document Type: Other Report  
 Completed Date: 01/22/2001  
 Comments: Not reported

Future Area Name: Not reported  
 Future Sub Area Name: Not reported  
 Future Document Type: Not reported  
 Future Due Date: Not reported  
 Schedule Area Name: Not reported  
 Schedule Sub Area Name: Not reported  
 Schedule Document Type: Not reported  
 Schedule Due Date: Not reported  
 Schedule Revised Date: Not reported

132  
 SW  
 1/2-1  
 0.789 mi.  
 4165 ft.

**SAN JOSE STATE UNIVERSITY CHEMICAL DEPT**  
**125 S 7TH ST**  
**SAN JOSE, CA 95112**

**ENVIROSTOR 1000121113**  
**N/A**

**Relative:**  
**Higher**

ENVIROSTOR:

Facility ID: 43820001  
 Status: No Further Action  
 Status Date: 10/08/2001  
 Site Code: Not reported  
 Site Type: Evaluation  
 Site Type Detailed: Evaluation  
 Acres: 0.02  
 NPL: NO  
 Regulatory Agencies: SANTA CLARA COUNTY  
 Lead Agency: SANTA CLARA COUNTY  
 Program Manager: Not reported  
 Supervisor: Karen Toth  
 Division Branch: Cleanup Berkeley

**Actual:**  
**92 ft.**

Map ID  
Direction  
Distance  
Elevation

MAP FINDINGS

Site

Database(s)

EDR ID Number  
EPA ID Number

**SAN JOSE STATE UNIVERSITY CHEMICAL DEPT (Continued)**

**1000121113**

Assembly: 27  
Senate: 15  
Special Program: \* Site Char & Assess Grant (CERCLA 104)  
Restricted Use: NO  
Site Mgmt Req: NONE SPECIFIED  
Funding: Not reported  
Latitude: 37.34106  
Longitude: -121.8885  
APN: NONE SPECIFIED  
Past Use: SCHOOL - COLLEGE  
Potential COC: NONE SPECIFIED No Contaminants found  
Confirmed COC: No Contaminants found  
Potential Description: NMA  
Alias Name: CAD050520840  
Alias Type: EPA Identification Number  
Alias Name: 43820001  
Alias Type: Envirostor ID Number

Completed Info:

Completed Area Name: PROJECT WIDE  
Completed Sub Area Name: Not reported  
Completed Document Type: Site Screening  
Completed Date: 04/21/1987  
Comments: There are no documents that match this date or activity in the current files.

Completed Area Name: PROJECT WIDE  
Completed Sub Area Name: Not reported  
Completed Document Type: Site Screening  
Completed Date: 10/08/2001  
Comments: This site is regulated as a hazardous materials storage area by the Santa Clara County Health Services as the local Certified Unified Program Agency. There are no records of releases.

Completed Area Name: PROJECT WIDE  
Completed Sub Area Name: Not reported  
Completed Document Type: Preliminary Assessment Report  
Completed Date: 08/31/1985  
Comments: Not reported

Completed Area Name: PROJECT WIDE  
Completed Sub Area Name: Not reported  
Completed Document Type: \* Discovery  
Completed Date: 10/12/1983  
Comments: DISC - FACILITY IDENTIFIED ID FROM ERRIS

Future Area Name: Not reported  
Future Sub Area Name: Not reported  
Future Document Type: Not reported  
Future Due Date: Not reported  
Schedule Area Name: Not reported  
Schedule Sub Area Name: Not reported  
Schedule Document Type: Not reported  
Schedule Due Date: Not reported  
Schedule Revised Date: Not reported

Map ID  
 Direction  
 Distance  
 Elevation

MAP FINDINGS

Site

Database(s)

EDR ID Number  
 EPA ID Number

133  
 NNE  
 1/2-1  
 0.935 mi.  
 4939 ft.

**DAP INC**  
**520 MARBURG WAY**  
**SAN JOSE, CA 95133**

**ENVIROSTOR** U001560008  
**HIST UST** N/A  
**EMI**  
**HIST CORTESE**  
**NPDES**  
**SAN JOSE HAZMAT**

**Relative:**  
**Higher**

ENVIROSTOR:

**Actual:**  
**88 ft.**

Facility ID: 43280116  
 Status: Refer: RWQCB  
 Status Date: 06/05/2002  
 Site Code: Not reported  
 Site Type: Evaluation  
 Site Type Detailed: Evaluation  
 Acres: appr. 5  
 NPL: NO  
 Regulatory Agencies: NONE SPECIFIED  
 Lead Agency: NONE SPECIFIED  
 Program Manager: Claude Jemison  
 Supervisor: Karen Toth  
 Division Branch: Cleanup Berkeley  
 Assembly: 25  
 Senate: 15  
 Special Program: \* CERC2  
 Restricted Use: NO  
 Site Mgmt Req: NONE SPECIFIED  
 Funding: Not reported  
 Latitude: 37.35788  
 Longitude: -121.8685  
 APN: 254-03-010  
 Past Use: NONE SPECIFIED  
 Potential COC: \* HALOGENATED SOLVENTS \* HYDROCARBON SOLVENTS \* OXYGENATED SOLVENTS  
 \* CONTAMINATED SOIL \* Sludge - Paint \* UNSPECIFIED SOLVENT MIXTURES \*  
 ADHESIVES \* LATEX WASTE  
 Confirmed COC: NONE SPECIFIED  
 Potential Description: NONE SPECIFIED  
 Alias Name: BEECHAM HOME IMPROVEMENT PRODUCTS, INC.  
 Alias Type: Alternate Name  
 Alias Name: 254-03-010  
 Alias Type: APN  
 Alias Name: CAD069138451  
 Alias Type: EPA Identification Number  
 Alias Name: 110002655868  
 Alias Type: EPA (FRS #)  
 Alias Name: 43280116  
 Alias Type: Envirostor ID Number

Completed Info:

Completed Area Name: PROJECT WIDE  
 Completed Sub Area Name: Not reported  
 Completed Document Type: \*Site Inspection (SI) Report  
 Completed Date: 10/21/1988  
 Comments: Completed SI. In August 1986, while transferring solvent from one subsurface underground tank to another, about 260 gallons solvent (Hi Sol #10) spill occurred in the underground storage tank (UST) farm. The subsequent investigation found levels of total hydrocarbons in the soil (7600 ppm) at the site and in the groundwater (56 ppb) below the site. SF Regional Water Quality Control Board (RWQCB) issued Cleanup and Abatement Order (CAO) No. 87-004 to Dap. Starting in August 1988, seven USTs and contaminated soil were removed. The soil



Map ID  
Direction  
Distance  
Elevation

MAP FINDINGS

Site

Database(s)

EDR ID Number  
EPA ID Number

DAP INC (Continued)

U001560008

analyses results showed ethyl benzene (5 to 14 ppb),  
1,4-dichlorobenzene (15 ppb), toluene (0.8 to 20 ppb) and xylene (15  
to 150 ppb).

Completed Area Name: PROJECT WIDE  
Completed Sub Area Name: Not reported  
Completed Document Type: Preliminary Assessment Report  
Completed Date: 10/25/1987  
Comments: Not reported

Completed Area Name: PROJECT WIDE  
Completed Sub Area Name: Not reported  
Completed Document Type: Site Screening  
Completed Date: 06/05/2002  
Comments: Referred to Water board. The site was under Water Board oversight.

Future Area Name: Not reported  
Future Sub Area Name: Not reported  
Future Document Type: Not reported  
Future Due Date: Not reported  
Schedule Area Name: Not reported  
Schedule Sub Area Name: Not reported  
Schedule Document Type: Not reported  
Schedule Due Date: Not reported  
Schedule Revised Date: Not reported

HIST UST:

File Number: 0002D23F  
URL: <http://geotracker.waterboards.ca.gov/ustpdfs/pdf/0002D23F.pdf>  
Region: STATE  
Facility ID: 00000000721  
Facility Type: Other  
Other Type: MANUFACTURING  
Contact Name: DENNIS KEELEY  
Telephone: 4082592340  
Owner Name: DAP INC.  
Owner Address: P.O. BOX 277  
Owner City,St,Zip: DAYTON, OH 45401  
Total Tanks: 0007

Tank Num: 001  
Container Num: 225 (1)  
Year Installed: 1964  
Tank Capacity: 00010000  
Tank Used for: PRODUCT  
Type of Fuel: Not reported  
Container Construction Thickness: Not reported  
Leak Detection: Groundwater Monitoring Well

Tank Num: 002  
Container Num: 307 & 926  
Year Installed: 1964  
Tank Capacity: 00010000  
Tank Used for: PRODUCT  
Type of Fuel: Not reported  
Container Construction Thickness: Not reported  
Leak Detection: Groundwater Monitoring Well

Map ID  
Direction  
Distance  
Elevation

MAP FINDINGS

Site

Database(s)

EDR ID Number  
EPA ID Number

DAP INC (Continued)

U001560008

Tank Num: 003  
Container Num: 930 & 933  
Year Installed: 1964  
Tank Capacity: 00010000  
Tank Used for: PRODUCT  
Type of Fuel: Not reported  
Container Construction Thickness: Not reported  
Leak Detection: Groundwater Monitoring Well

Tank Num: 004  
Container Num: 713 (4)  
Year Installed: 1964  
Tank Capacity: 00010000  
Tank Used for: PRODUCT  
Type of Fuel: Not reported  
Container Construction Thickness: Not reported  
Leak Detection: Groundwater Monitoring Well

Tank Num: 005  
Container Num: 403 (5)  
Year Installed: 1964  
Tank Capacity: 00010000  
Tank Used for: PRODUCT  
Type of Fuel: Not reported  
Container Construction Thickness: Not reported  
Leak Detection: Groundwater Monitoring Well

Tank Num: 006  
Container Num: 927 (6)  
Year Installed: 1964  
Tank Capacity: 00010000  
Tank Used for: PRODUCT  
Type of Fuel: Not reported  
Container Construction Thickness: Not reported  
Leak Detection: Groundwater Monitoring Well

Tank Num: 007  
Container Num: 500 (7)  
Year Installed: 1964  
Tank Capacity: 00010000  
Tank Used for: PRODUCT  
Type of Fuel: Not reported  
Container Construction Thickness: Not reported  
Leak Detection: Groundwater Monitoring Well

[Click here for Geo Tracker PDF:](#)

EMI:

Year: 1990  
County Code: 43  
Air Basin: SF  
Facility ID: 7528  
Air District Name: BA  
SIC Code: 2891  
Air District Name: BAY AREA AQMD  
Community Health Air Pollution Info System: Not reported  
Consolidated Emission Reporting Rule: Not reported

Map ID  
Direction  
Distance  
Elevation

MAP FINDINGS

Site

Database(s)

EDR ID Number  
EPA ID Number

DAP INC (Continued)

U001560008

Total Organic Hydrocarbon Gases Tons/Yr: 2  
Reactive Organic Gases Tons/Yr: 2  
Carbon Monoxide Emissions Tons/Yr: 0  
NOX - Oxides of Nitrogen Tons/Yr: 0  
SOX - Oxides of Sulphur Tons/Yr: 0  
Particulate Matter Tons/Yr: 0  
Part. Matter 10 Micrometers and Smllr Tons/Yr:0

HIST CORTESE:

Region: CORTESE  
Facility County Code: 43  
Reg By: LTNKA  
Reg Id: 43-1827

NPDES:

Npdes Number: Not reported  
Facility Status: Not reported  
Agency Id: Not reported  
Region: 2  
Regulatory Measure Id: 405408  
Order No: Not reported  
Regulatory Measure Type: Industrial  
Place Id: Not reported  
WDID: 2 43I022721  
Program Type: Not reported  
Adoption Date Of Regulatory Measure: Not reported  
Effective Date Of Regulatory Measure: Not reported  
Expiration Date Of Regulatory Measure: Not reported  
Termination Date Of Regulatory Measure: Not reported  
Discharge Name: Not reported  
Discharge Address: Not reported  
Discharge City: Not reported  
Discharge State: Not reported  
Discharge Zip: Not reported  
RECEIVED DATE: 7/15/2010  
PROCESSED DATE: 7/15/2010  
STATUS CODE NAME: Active  
STATUS DATE: 7/15/2010  
PLACE SIZE: 6.5  
PLACE SIZE UNIT: 52  
FACILITY CONTACT NAME: Ignacio Gonzales  
FACILITY CONTACT TITLE: Not reported  
FACILITY CONTACT PHONE: 408-254-0500  
FACILITY CONTACT PHONE EXT: Not reported  
FACILITY CONTACT EMAIL: Not reported  
OPERATOR NAME: Transpak Inc  
OPERATOR ADDRESS: 520 Marburg Way  
OPERATOR CITY: San Jose  
OPERATOR STATE: California  
OPERATOR ZIP: 95133  
OPERATOR CONTACT NAME: Ray Horner  
OPERATOR CONTACT TITLE: Not reported  
OPERATOR CONTACT PHONE: 408-254-0500  
OPERATOR CONTACT PHONE EXT: Not reported  
OPERATOR CONTACT EMAIL: Not reported  
OPERATOR TYPE: Private Business

Map ID  
Direction  
Distance  
Elevation

MAP FINDINGS

Site

Database(s)

EDR ID Number  
EPA ID Number

DAP INC (Continued)

U001560008

DEVELOPER NAME:	Not reported
DEVELOPER ADDRESS:	Not reported
DEVELOPER CITY:	Not reported
DEVELOPER STATE:	California
DEVELOPER ZIP:	Not reported
DEVELOPER CONTACT NAME:	Not reported
DEVELOPER CONTACT TITLE:	Not reported
CONSTYPE LINEAR UTILITY IND:	Not reported
EMERGENCY PHONE NO:	Not reported
EMERGENCY PHONE EXT:	Not reported
CONSTYPE ABOVE GROUND IND:	Not reported
CONSTYPE BELOW GROUND IND:	Not reported
CONSTYPE CABLE LINE IND:	Not reported
CONSTYPE COMM LINE IND:	Not reported
CONSTYPE COMMERCIAL IND:	Not reported
CONSTYPE ELECTRICAL LINE IND:	Not reported
CONSTYPE GAS LINE IND:	Not reported
CONSTYPE INDUSTRIAL IND:	Not reported
CONSTYPE OTHER DESCRIPTION:	Not reported
CONSTYPE OTHER IND:	Not reported
CONSTYPE RECONS IND:	Not reported
CONSTYPE RESIDENTIAL IND:	Not reported
CONSTYPE TRANSPORT IND:	Not reported
CONSTYPE UTILITY DESCRIPTION:	Not reported
CONSTYPE UTILITY IND:	Not reported
CONSTYPE WATER SEWER IND:	Not reported
DIR DISCHARGE USWATER IND:	N
RECEIVING WATER NAME:	Miguelita Creek
CERTIFIER NAME:	Not reported
CERTIFIER TITLE:	Not reported
CERTIFICATION DATE:	Not reported
PRIMARY SIC:	2449-Wood Containers, NEC
SECONDARY SIC:	Not reported
TERTIARY SIC:	Not reported
Npdes Number:	CAS000001
Facility Status:	Active
Agency Id:	0
Region:	2
Regulatory Measure Id:	405408
Order No:	97-03-DWQ
Regulatory Measure Type:	Enrollee
Place Id:	Not reported
WDID:	2 431022721
Program Type:	Industrial
Adoption Date Of Regulatory Measure:	Not reported
Effective Date Of Regulatory Measure:	07/15/2010
Expiration Date Of Regulatory Measure:	Not reported
Termination Date Of Regulatory Measure:	Not reported
Discharge Name:	Transpak Inc
Discharge Address:	520 Marburg Way
Discharge City:	San Jose
Discharge State:	California
Discharge Zip:	95133
RECEIVED DATE:	Not reported
PROCESSED DATE:	Not reported
STATUS CODE NAME:	Not reported

Map ID  
Direction  
Distance  
Elevation

MAP FINDINGS

Site

Database(s)

EDR ID Number  
EPA ID Number

DAP INC (Continued)

U001560008

STATUS DATE: Not reported  
PLACE SIZE: Not reported  
PLACE SIZE UNIT: Not reported  
FACILITY CONTACT NAME: Not reported  
FACILITY CONTACT TITLE: Not reported  
FACILITY CONTACT PHONE: Not reported  
FACILITY CONTACT PHONE EXT: Not reported  
FACILITY CONTACT EMAIL: Not reported  
OPERATOR NAME: Not reported  
OPERATOR ADDRESS: Not reported  
OPERATOR CITY: Not reported  
OPERATOR STATE: Not reported  
OPERATOR ZIP: Not reported  
OPERATOR CONTACT NAME: Not reported  
OPERATOR CONTACT TITLE: Not reported  
OPERATOR CONTACT PHONE: Not reported  
OPERATOR CONTACT PHONE EXT: Not reported  
OPERATOR CONTACT EMAIL: Not reported  
OPERATOR TYPE: Not reported  
DEVELOPER NAME: Not reported  
DEVELOPER ADDRESS: Not reported  
DEVELOPER CITY: Not reported  
DEVELOPER STATE: Not reported  
DEVELOPER ZIP: Not reported  
DEVELOPER CONTACT NAME: Not reported  
DEVELOPER CONTACT TITLE: Not reported  
CONSTYPE LINEAR UTILITY IND: Not reported  
EMERGENCY PHONE NO: Not reported  
EMERGENCY PHONE EXT: Not reported  
CONSTYPE ABOVE GROUND IND: Not reported  
CONSTYPE BELOW GROUND IND: Not reported  
CONSTYPE CABLE LINE IND: Not reported  
CONSTYPE COMM LINE IND: Not reported  
CONSTYPE COMMERTIAL IND: Not reported  
CONSTYPE ELECTRICAL LINE IND: Not reported  
CONSTYPE GAS LINE IND: Not reported  
CONSTYPE INDUSTRIAL IND: Not reported  
CONSTYPE OTHER DESRIPTION: Not reported  
CONSTYPE OTHER IND: Not reported  
CONSTYPE RECONS IND: Not reported  
CONSTYPE RESIDENTIAL IND: Not reported  
CONSTYPE TRANSPORT IND: Not reported  
CONSTYPE UTILITY DESCRIPTION: Not reported  
CONSTYPE UTILITY IND: Not reported  
CONSTYPE WATER SEWER IND: Not reported  
DIR DISCHARGE USWATER IND: Not reported  
RECEIVING WATER NAME: Not reported  
CERTIFIER NAME: Not reported  
CERTIFIER TITLE: Not reported  
CERTIFICATION DATE: Not reported  
PRIMARY SIC: Not reported  
SECONDARY SIC: Not reported  
TERTIARY SIC: Not reported

SAN JOSE HAZMAT:

Region: SAN JOSE  
File Num: 408275

Map ID  
Direction  
Distance  
Elevation

MAP FINDINGS

Site

Database(s)

EDR ID Number  
EPA ID Number

DAP INC (Continued)

U001560008

Class: Auto Wrecking/Misc Simple Facility

134  
North  
1/2-1  
0.947 mi.  
5002 ft.

WATSON PARK  
JACKSON STREET  
SAN JOSE, CA 95112

ENVIROSTOR S107737590  
VCP N/A  
DEED

Relative:  
Higher

ENVIROSTOR:

Actual:  
86 ft.

Facility ID: 70000112  
Status: Active  
Status Date: 09/23/2005  
Site Code: 201980  
Site Type: Voluntary Cleanup  
Site Type Detailed: Voluntary Cleanup  
Acres: 40  
NPL: NO  
Regulatory Agencies: SMBRP, IWMB, CITY OF SAN JOSE  
Lead Agency: SMBRP  
Program Manager: Henry Chui  
Supervisor: Mark Piros  
Division Branch: Cleanup Berkeley  
Assembly: 27  
Senate: 15  
Special Program: Voluntary Cleanup Program  
Restricted Use: YES  
Site Mgmt Req: NONE SPECIFIED  
Funding: Responsible Party  
Latitude: 37.35656  
Longitude: -121.8755  
APN: 249-63-003, 249-63-004, 249-63-005, 249-63-006, 249-63-007,  
249-63-008, 249-63-009, 249-63-010, 249-63-011, 24921005, 24963001,  
24963002, 24963003, 24963004, 24963005, 24963006, 24963007, 24963008,  
24963009, 24963010, 24963011, 24963012, 24963044, 24963045, 24963046,  
24964001  
Past Use: LANDFILL - DOMESTIC  
Potential COC: Lead Polynuclear aromatic hydrocarbons (PAHs)  
Confirmed COC: Lead Polynuclear aromatic hydrocarbons (PAHs)  
Potential Description: SOIL  
Alias Name: 249-63-003  
Alias Type: APN  
Alias Name: 249-63-004  
Alias Type: APN  
Alias Name: 249-63-005  
Alias Type: APN  
Alias Name: 249-63-006  
Alias Type: APN  
Alias Name: 249-63-007  
Alias Type: APN  
Alias Name: 249-63-008  
Alias Type: APN  
Alias Name: 249-63-009  
Alias Type: APN  
Alias Name: 249-63-010  
Alias Type: APN  
Alias Name: 249-63-011  
Alias Type: APN  
Alias Name: 24921005

Map ID  
Direction  
Distance  
Elevation

MAP FINDINGS

Site

Database(s)

EDR ID Number  
EPA ID Number

**WATSON PARK (Continued)**

**S107737590**

Alias Type: APN  
Alias Name: 24963001  
Alias Type: APN  
Alias Name: 24963002  
Alias Type: APN  
Alias Name: 24963003  
Alias Type: APN  
Alias Name: 24963004  
Alias Type: APN  
Alias Name: 24963005  
Alias Type: APN  
Alias Name: 24963006  
Alias Type: APN  
Alias Name: 24963007  
Alias Type: APN  
Alias Name: 24963008  
Alias Type: APN  
Alias Name: 24963009  
Alias Type: APN  
Alias Name: 24963010  
Alias Type: APN  
Alias Name: 24963011  
Alias Type: APN  
Alias Name: 24963012  
Alias Type: APN  
Alias Name: 24963044  
Alias Type: APN  
Alias Name: 24963045  
Alias Type: APN  
Alias Name: 24963046  
Alias Type: APN  
Alias Name: 24964001  
Alias Type: APN  
Alias Name: 110033614417  
Alias Type: EPA (FRS #)  
Alias Name: 201627  
Alias Type: Project Code (Site Code)  
Alias Name: 201752  
Alias Type: Project Code (Site Code)  
Alias Name: 201980  
Alias Type: Project Code (Site Code)  
Alias Name: 70000112  
Alias Type: Envirostor ID Number

Completed Info:

Completed Area Name: PROJECT WIDE  
Completed Sub Area Name: Not reported  
Completed Document Type: Annual Oversight Cost Estimate  
Completed Date: 09/04/2012  
Comments: Not reported

Completed Area Name: PROJECT WIDE  
Completed Sub Area Name: Not reported  
Completed Document Type: Annual Oversight Cost Estimate  
Completed Date: 09/19/2013  
Comments: Not reported

Completed Area Name: PROJECT WIDE

Map ID  
Direction  
Distance  
Elevation

MAP FINDINGS

Site

Database(s)

EDR ID Number  
EPA ID Number

**WATSON PARK (Continued)**

**S107737590**

Completed Sub Area Name: Not reported  
Completed Document Type: Amendment - Order/Agreement  
Completed Date: 01/31/2007  
Comments: Voluntary cleanup agreement amended to add additional funding.

Completed Area Name: Park  
Completed Sub Area Name: Not reported  
Completed Document Type: Annual Oversight Cost Estimate  
Completed Date: 09/22/2016  
Comments: DTSC letter with oversight cost estimate for project activities scheduled for fiscal year 2016/2017.

Completed Area Name: Empire Gardens Elementary School  
Completed Sub Area Name: Not reported  
Completed Document Type: Annual Oversight Cost Estimate  
Completed Date: 09/22/2016  
Comments: DTSC letter with oversight cost estimate for project activities scheduled for fiscal year 2016/2017. The scheduled include the Operation and Maintenance Agreement and Plan.

Completed Area Name: Terrace Drive Properties  
Completed Sub Area Name: Not reported  
Completed Document Type: Land Use Restriction  
Completed Date: 08/12/2010  
Comments: Land Use Covenant recorded with Santa Clara County to restrict disturbance of soil under cap area.

Completed Area Name: PROJECT WIDE  
Completed Sub Area Name: Not reported  
Completed Document Type: Annual Oversight Cost Estimate  
Completed Date: 10/19/2010  
Comments: The annual cost estimation letter was sent out on October 19, 2010 with a cost estimate of \$6,560 for oversight cost of implementation report and overseeing operation and maintenance activities.

Completed Area Name: Terrace Drive Properties  
Completed Sub Area Name: Not reported  
Completed Document Type: CEQA - Notice of Exemption  
Completed Date: 07/27/2006  
Comments: Notice of Exemption for expedited removal action for residential properties.

Completed Area Name: PROJECT WIDE  
Completed Sub Area Name: Not reported  
Completed Document Type: \* Land Use Restriction Monitoring Report  
Completed Date: 08/03/2011  
Comments: Not reported

Completed Area Name: Terrace Drive Properties  
Completed Sub Area Name: 460 Terrace Drive  
Completed Document Type: Land Use Restriction  
Completed Date: 11/27/2012  
Comments: Land Use Covenant between DTSC and property owner recorded with Santa Clara County for potential contaminants left in place under structure at 460 Terrace Drive.

Completed Area Name: Terrace Drive Properties



Map ID  
Direction  
Distance  
Elevation

MAP FINDINGS

Site

Database(s)

EDR ID Number  
EPA ID Number

**WATSON PARK (Continued)**

**S107737590**

Completed Sub Area Name: 444 Terrace Drive  
Completed Document Type: Land Use Restriction  
Completed Date: 01/04/2011  
Comments: Not reported

Completed Area Name: PROJECT WIDE  
Completed Sub Area Name: Not reported  
Completed Document Type: Fieldwork  
Completed Date: 07/02/2009  
Comments: The field work started in July 2009 and anticipated to be completed by December 2010.

Completed Area Name: PROJECT WIDE  
Completed Sub Area Name: Not reported  
Completed Document Type: Remedial Action Completion Report  
Completed Date: 05/17/2012  
Comments: DTSC has approved the Watson Park Completion report which documents the remedial activities at the City's park, Terrance Drive Residential properties and the Empire Elementary School property. The burn ash wastes were capped underneath the park and buildings structures.

Completed Area Name: PROJECT WIDE  
Completed Sub Area Name: Not reported  
Completed Document Type: Fact Sheets  
Completed Date: 09/17/2008  
Comments: Fact Sheet For Draft Remedial Action Plan

Completed Area Name: PROJECT WIDE  
Completed Sub Area Name: Not reported  
Completed Document Type: Public Notice  
Completed Date: 09/17/2008  
Comments: Public Notice for Draft RAP, comment period begins on September 23, 2008.

Completed Area Name: PROJECT WIDE  
Completed Sub Area Name: Not reported  
Completed Document Type: Public Participation Plan / Community Relations Plan  
Completed Date: 05/07/2007  
Comments: Plan approved by Public Participation.

Completed Area Name: PROJECT WIDE  
Completed Sub Area Name: Not reported  
Completed Document Type: Remedial Investigation Workplan  
Completed Date: 05/02/2006  
Comments: Waste Characterization Work Plan Addendum approved. Provides for additional soil sampling onsite and in residential properties bordering site.

Completed Area Name: Terrace Drive Properties  
Completed Sub Area Name: Not reported  
Completed Document Type: Removal Action Workplan  
Completed Date: 07/28/2006  
Comments: Removal Action Workplan for excavation of contaminated soil from residential backyards approved. Contaminated soil will be stockpiled at Watson Park pending final cleanup plan.

Map ID  
Direction  
Distance  
Elevation

MAP FINDINGS

Site

Database(s)

EDR ID Number  
EPA ID Number

**WATSON PARK (Continued)**

**S107737590**

Completed Area Name: Terrace Drive Properties  
Completed Sub Area Name: Not reported  
Completed Document Type: Fieldwork  
Completed Date: 08/22/2006  
Comments: Field work completed.

Completed Area Name: Terrace Drive Properties  
Completed Sub Area Name: Not reported  
Completed Document Type: Fact Sheets  
Completed Date: 07/28/2006  
Comments: Fact Sheet/Work Notice issued for time critical removal action

Completed Area Name: Terrace Drive Properties  
Completed Sub Area Name: Not reported  
Completed Document Type: Removal Action Workplan  
Completed Date: 08/03/2006  
Comments: Not reported

Completed Area Name: PROJECT WIDE  
Completed Sub Area Name: Not reported  
Completed Document Type: Remedial Investigation Workplan  
Completed Date: 03/13/2006  
Comments: Addendum for test pits and trenching locations approved by e-mail.

Completed Area Name: PROJECT WIDE  
Completed Sub Area Name: Not reported  
Completed Document Type: Fact Sheets  
Completed Date: 01/03/2007  
Comments: Fact Sheet announcing availability of Remedial Investigation Report and public meeting on January 24, 2007 mailed to community.

Completed Area Name: PROJECT WIDE  
Completed Sub Area Name: Not reported  
Completed Document Type: Public Notice  
Completed Date: 01/11/2007  
Comments: Announcing the public meeting for January 24, 2007 at 6:30 PM at the Empire Gardens Elementary School for the results of the Remedial Investigation (RI) showing the nature and extent of contamination at the site. The announcement will run in the San Jose Mercury on January 11th and the LA Oferta on January 12th.

Completed Area Name: Terrace Drive Properties  
Completed Sub Area Name: 438 Terrace Drive  
Completed Document Type: Land Use Restriction  
Completed Date: 08/12/2010  
Comments: Soil contaminated with lead remains under caps at the property.

Completed Area Name: Terrace Drive Properties  
Completed Sub Area Name: 432 Terrace Drive  
Completed Document Type: Land Use Restriction  
Completed Date: 08/12/2010  
Comments: Soil contaminated with lead remains under caps at the property.

Completed Area Name: PROJECT WIDE  
Completed Sub Area Name: Not reported  
Completed Document Type: Annual Oversight Cost Estimate  
Completed Date: 11/08/2011

Map ID  
Direction  
Distance  
Elevation

MAP FINDINGS

Site

Database(s)

EDR ID Number  
EPA ID Number

**WATSON PARK (Continued)**

**S107737590**

Comments: DTSC sent out the 2011 Annual Cost Estimation letter.

Completed Area Name: PROJECT WIDE  
Completed Sub Area Name: Not reported  
Completed Document Type: CEQA - Responsible Agency Review  
Completed Date: 02/09/2009  
Comments: The Notice of Determination(NOD) found the project was covered under the City of San Jose's initial study/mitigated negative declaration and would not have a significant negative effect on human health and the environment due to the short duration and controlled manner in which the contaminated soils will be moved and capped.

Completed Area Name: Terrace Drive Properties  
Completed Sub Area Name: Not reported  
Completed Document Type: CEQA - Notice of Exemption  
Completed Date: 03/14/2008  
Comments: NOE approved for RAW

Completed Area Name: PROJECT WIDE  
Completed Sub Area Name: Not reported  
Completed Document Type: Remedial Investigation Workplan  
Completed Date: 02/06/2006  
Comments: Workplan approved for soil, groundwater and surface water sampling.

Completed Area Name: PROJECT WIDE  
Completed Sub Area Name: Not reported  
Completed Document Type: Fieldwork  
Completed Date: 04/21/2006  
Comments: Soil/water sampling completed.

Completed Area Name: PROJECT WIDE  
Completed Sub Area Name: Not reported  
Completed Document Type: Remedial Investigation Report  
Completed Date: 12/11/2006  
Comments: Investigations at the site have determined that contamination above screening levels (primarily lead) exists in soil in the southern portion of Watson Park, under Empire Gardens Elementary School and on some adjacent residential properties along Terrace Drive. Contamination was not found in the Dog Park, the Soccer Bowl, in Coyote Creek or along 21st Street or Jackson Avenue. Contamination above screening levels was also not found in ground water or surface water at the Site.

Completed Area Name: PROJECT WIDE  
Completed Sub Area Name: Not reported  
Completed Document Type: Remedial Action Plan  
Completed Date: 02/19/2009  
Comments: The RAP approves capping and institutional controls for the remedy for the park. The soil from the Terrace Drive Properties Expedited Removal Action and two hot spots in the northeast corner of the park will be capped with the clean soil from the northern section of the park resulting in a change to the floodplain. Some additional sampling will be done in the area behind the Terrace Drive Properties that had not been sampled previously.

Completed Area Name: PROJECT WIDE  
Completed Sub Area Name: Not reported

Map ID  
Direction  
Distance  
Elevation

MAP FINDINGS

Site

Database(s)

EDR ID Number  
EPA ID Number

**WATSON PARK (Continued)**

**S107737590**

Completed Document Type: Removal Action Completion Report  
Completed Date: 03/28/2007  
Comments: The report documents the removal of 5000 yards of lead contaminated soil and 200 cubic yards of debris from 8 residential properties.

Completed Area Name: PROJECT WIDE  
Completed Sub Area Name: Not reported  
Completed Document Type: Design/Implementation Workplan  
Completed Date: 07/02/2009  
Comments: The design and implementation plan for Watson Park includes grading plans and air monitoring plans for consolidation and capping of contaminated soils at the site. This work is expected to take between 8 and 12 weeks. Once the material is capped, additional park improvement work will be conducted without DTSC oversight.

Completed Area Name: Terrace Drive Properties  
Completed Sub Area Name: Not reported  
Completed Document Type: Removal Action Workplan  
Completed Date: 03/14/2008  
Comments: Responsiveness summary approved 3-14-08.Final RAW approves the final remedy as the expedited removal from 2006 which removed 3-5 feet of contaminated soil and capped with clean fill and land use covenants (LUCs)(no digging below 3 feet, soil management plans, annual inspections) for the eight residential properties.

Completed Area Name: Terrace Drive Properties  
Completed Sub Area Name: Not reported  
Completed Document Type: Other Report  
Completed Date: 09/22/2009  
Comments: After edits were made, the memo was approved by email.

Completed Area Name: Terrace Drive Properties  
Completed Sub Area Name: Not reported  
Completed Document Type: Removal Action Completion Report  
Completed Date: 11/25/2009  
Comments: The removal action consisted of additional excavation of lead-contaminated soil around the fences and other selected locations in the backyards of the Terrace Drive properties. A slurry seal was placed in the crawl spaces of the foundations over the exposed lead-contaminated soil for 450 and 456 Terrace Drive to prevent contact with the soil. A total of 160 cubic yards of lead-contaminated soil was removed and placed on Watson Park in the area designated for the soil cap and land use covenant.

Completed Area Name: Park  
Completed Sub Area Name: Not reported  
Completed Document Type: Annual Oversight Cost Estimate  
Completed Date: 10/09/2014  
Comments: Not reported

Completed Area Name: Empire Gardens Elementary School  
Completed Sub Area Name: Not reported  
Completed Document Type: Annual Oversight Cost Estimate  
Completed Date: 10/01/2014  
Comments: Not reported

Completed Area Name: Terrace Drive Properties

Map ID  
Direction  
Distance  
Elevation

MAP FINDINGS

Site

Database(s)

EDR ID Number  
EPA ID Number

**WATSON PARK (Continued)**

**S107737590**

Completed Sub Area Name: Not reported  
Completed Document Type: Amendment - Order/Agreement  
Completed Date: 03/11/2010  
Comments: VCA amended to cover additional costs.

Completed Area Name: Empire Gardens Elementary School  
Completed Sub Area Name: Not reported  
Completed Document Type: Annual Oversight Cost Estimate  
Completed Date: 09/24/2015  
Comments: Not reported

Completed Area Name: Park  
Completed Sub Area Name: Not reported  
Completed Document Type: Annual Oversight Cost Estimate  
Completed Date: 09/24/2015  
Comments: Not reported

Completed Area Name: PROJECT WIDE  
Completed Sub Area Name: Not reported  
Completed Document Type: Voluntary Cleanup Agreement  
Completed Date: 01/30/2006  
Comments: Not reported

Completed Area Name: Terrace Drive Properties  
Completed Sub Area Name: 456 Terrace Drive  
Completed Document Type: Land Use Restriction  
Completed Date: 06/01/2016  
Comments: Land Use Covenant between DTSC and the property owner recorded with Santa Clara County for contamination left in place at 456 Terrace Drive. The Land Use Covenant restricts the disturbance of limited portions of the property where lead-contaminated soil is beneath concrete and soil caps.

Completed Area Name: PROJECT WIDE  
Completed Sub Area Name: Not reported  
Completed Document Type: Letter - Demand  
Completed Date: 01/25/2012  
Comments: Demand letter #1

Completed Area Name: Terrace Drive Properties  
Completed Sub Area Name: 414 Terrace Drive  
Completed Document Type: Land Use Restriction  
Completed Date: 12/02/2010  
Comments: Land use covenant recorded which restricts digging in portions of the property due to elevated lead in soil.

Completed Area Name: Terrace Drive Properties  
Completed Sub Area Name: Not reported  
Completed Document Type: Voluntary Cleanup Agreement  
Completed Date: 10/25/2007  
Comments: VCA is for the Terrace Drive residential properties only.

Completed Area Name: Terrace Drive Properties  
Completed Sub Area Name: 420 Terrace Drive  
Completed Document Type: Land Use Restriction  
Completed Date: 08/12/2010  
Comments: Soil contaminated with lead remains under caps at the property.

Map ID  
Direction  
Distance  
Elevation

MAP FINDINGS

Site

Database(s)

EDR ID Number  
EPA ID Number

**WATSON PARK (Continued)**

**S107737590**

Completed Area Name: Terrace Drive Properties  
Completed Sub Area Name: 450 Terrace Drive  
Completed Document Type: Land Use Restriction  
Completed Date: 08/12/2010  
Comments: Soil contaminated with lead remains under caps at the property.

Completed Area Name: Terrace Drive Properties  
Completed Sub Area Name: 426 Terrace Drive  
Completed Document Type: Land Use Restriction  
Completed Date: 08/12/2010  
Comments: Soil contaminated with lead remains under caps at the property.

Completed Area Name: PROJECT WIDE  
Completed Sub Area Name: Not reported  
Completed Document Type: Letter - Demand  
Completed Date: 06/15/2011  
Comments: Demand Letter #1

Future Area Name: PROJECT WIDE  
Future Sub Area Name: Not reported  
Future Document Type: Certification  
Future Due Date: 2017  
Schedule Area Name: Park  
Schedule Sub Area Name: Not reported  
Schedule Document Type: Land Use Restriction  
Schedule Due Date: 04/01/2017  
Schedule Revised Date: Not reported  
Schedule Area Name: Empire Gardens Elementary School  
Schedule Sub Area Name: Not reported  
Schedule Document Type: Operations and Maintenance Plan  
Schedule Due Date: 04/01/2017  
Schedule Revised Date: Not reported

VCP:

Facility ID: 70000112  
Site Type: Voluntary Cleanup  
Site Type Detail: Voluntary Cleanup  
Site Mgmt. Req.: NONE SPECIFIED  
Acres: 40  
National Priorities List: NO  
Cleanup Oversight Agencies: SMBRP, IWMB, CITY OF SAN JOSE  
Lead Agency: SMBRP  
Lead Agency Description: DTSC - Site Cleanup Program  
Project Manager: Henry Chui  
Supervisor: Mark Piros  
Division Branch: Cleanup Berkeley  
Site Code: 201980  
Assembly: 27  
Senate: 15  
Special Programs Code: Voluntary Cleanup Program  
Status: Active  
Status Date: 09/23/2005  
Restricted Use: YES  
Funding: Responsible Party  
Lat/Long: 37.35656 / -121.8755  
APN: 249-63-003, 249-63-004, 249-63-005, 249-63-006, 249-63-007,  
249-63-008, 249-63-009, 249-63-010, 249-63-011, 24921005, 24963001,

Map ID  
Direction  
Distance  
Elevation

MAP FINDINGS

Site

Database(s)

EDR ID Number  
EPA ID Number

**WATSON PARK (Continued)**

**S107737590**

24963002, 24963003, 24963004, 24963005, 24963006, 24963007, 24963008,  
24963009, 24963010, 24963011, 24963012, 24963044, 24963045, 24963046,  
24964001

Past Use: LANDFILL - DOMESTIC  
Potential COC: 30013, 30019  
Confirmed COC: 30013,30019  
Potential Description: SOIL  
Alias Name: 249-63-003  
Alias Type: APN  
Alias Name: 249-63-004  
Alias Type: APN  
Alias Name: 249-63-005  
Alias Type: APN  
Alias Name: 249-63-006  
Alias Type: APN  
Alias Name: 249-63-007  
Alias Type: APN  
Alias Name: 249-63-008  
Alias Type: APN  
Alias Name: 249-63-009  
Alias Type: APN  
Alias Name: 249-63-010  
Alias Type: APN  
Alias Name: 249-63-011  
Alias Type: APN  
Alias Name: 24921005  
Alias Type: APN  
Alias Name: 24963001  
Alias Type: APN  
Alias Name: 24963002  
Alias Type: APN  
Alias Name: 24963003  
Alias Type: APN  
Alias Name: 24963004  
Alias Type: APN  
Alias Name: 24963005  
Alias Type: APN  
Alias Name: 24963006  
Alias Type: APN  
Alias Name: 24963007  
Alias Type: APN  
Alias Name: 24963008  
Alias Type: APN  
Alias Name: 24963009  
Alias Type: APN  
Alias Name: 24963010  
Alias Type: APN  
Alias Name: 24963011  
Alias Type: APN  
Alias Name: 24963012  
Alias Type: APN  
Alias Name: 24963044  
Alias Type: APN  
Alias Name: 24963045  
Alias Type: APN  
Alias Name: 24963046  
Alias Type: APN

Map ID  
Direction  
Distance  
Elevation

MAP FINDINGS

Site

Database(s)

EDR ID Number  
EPA ID Number

**WATSON PARK (Continued)**

**S107737590**

Alias Name: 24964001  
Alias Type: APN  
Alias Name: 110033614417  
Alias Type: EPA (FRS #)  
Alias Name: 201627  
Alias Type: Project Code (Site Code)  
Alias Name: 201752  
Alias Type: Project Code (Site Code)  
Alias Name: 201980  
Alias Type: Project Code (Site Code)  
Alias Name: 70000112  
Alias Type: Envirostor ID Number

Completed Info:

Completed Area Name: PROJECT WIDE  
Completed Sub Area Name: Not reported  
Completed Document Type: Annual Oversight Cost Estimate  
Completed Date: 09/04/2012  
Comments: Not reported

Completed Area Name: PROJECT WIDE  
Completed Sub Area Name: Not reported  
Completed Document Type: Annual Oversight Cost Estimate  
Completed Date: 09/19/2013  
Comments: Not reported

Completed Area Name: PROJECT WIDE  
Completed Sub Area Name: Not reported  
Completed Document Type: Amendment - Order/Agreement  
Completed Date: 01/31/2007  
Comments: Voluntary cleanup agreement amended to add additional funding.

Completed Area Name: Park  
Completed Sub Area Name: Not reported  
Completed Document Type: Annual Oversight Cost Estimate  
Completed Date: 09/22/2016  
Comments: DTSC letter with oversight cost estimate for project activities scheduled for fiscal year 2016/2017.

Completed Area Name: Empire Gardens Elementary School  
Completed Sub Area Name: Not reported  
Completed Document Type: Annual Oversight Cost Estimate  
Completed Date: 09/22/2016  
Comments: DTSC letter with oversight cost estimate for project activities scheduled for fiscal year 2016/2017. The scheduled include the Operation and Maintenance Agreement and Plan.

Completed Area Name: Terrace Drive Properties  
Completed Sub Area Name: Not reported  
Completed Document Type: Land Use Restriction  
Completed Date: 08/12/2010  
Comments: Land Use Covenant recorded with Santa Clara County to restrict disturbance of soil under cap area.

Completed Area Name: PROJECT WIDE  
Completed Sub Area Name: Not reported  
Completed Document Type: Annual Oversight Cost Estimate  
Completed Date: 10/19/2010



Map ID  
Direction  
Distance  
Elevation

MAP FINDINGS

Site

Database(s)

EDR ID Number  
EPA ID Number

**WATSON PARK (Continued)**

**S107737590**

Comments: The annual cost estimation letter was sent out on October 19, 2010 with a cost estimate of \$6,560 for oversight cost of implementation report and overseeing operation and maintenance activities.

Completed Area Name: Terrace Drive Properties  
Completed Sub Area Name: Not reported  
Completed Document Type: CEQA - Notice of Exemption  
Completed Date: 07/27/2006  
Comments: Notice of Exemption for expedited removal action for residential properties.

Completed Area Name: PROJECT WIDE  
Completed Sub Area Name: Not reported  
Completed Document Type: \* Land Use Restriction Monitoring Report  
Completed Date: 08/03/2011  
Comments: Not reported

Completed Area Name: Terrace Drive Properties  
Completed Sub Area Name: 460 Terrace Drive  
Completed Document Type: Land Use Restriction  
Completed Date: 11/27/2012  
Comments: Land Use Covenant between DTSC and property owner recorded with Santa Clara County for potential contaminants left in place under structure at 460 Terrace Drive.

Completed Area Name: Terrace Drive Properties  
Completed Sub Area Name: 444 Terrace Drive  
Completed Document Type: Land Use Restriction  
Completed Date: 01/04/2011  
Comments: Not reported

Completed Area Name: PROJECT WIDE  
Completed Sub Area Name: Not reported  
Completed Document Type: Fieldwork  
Completed Date: 07/02/2009  
Comments: The field work started in July 2009 and anticipated to be completed by December 2010.

Completed Area Name: PROJECT WIDE  
Completed Sub Area Name: Not reported  
Completed Document Type: Remedial Action Completion Report  
Completed Date: 05/17/2012  
Comments: DTSC has approved the Watson Park Completion report which documents the remedial activities at the City's park, Terrance Drive Residential properties and the Empire Elementary School property. The burn ash wastes were capped underneath the park and buildings structures.

Completed Area Name: PROJECT WIDE  
Completed Sub Area Name: Not reported  
Completed Document Type: Fact Sheets  
Completed Date: 09/17/2008  
Comments: Fact Sheet For Draft Remedial Action Plan

Completed Area Name: PROJECT WIDE  
Completed Sub Area Name: Not reported  
Completed Document Type: Public Notice

Map ID  
Direction  
Distance  
Elevation

MAP FINDINGS

Site

Database(s)

EDR ID Number  
EPA ID Number

**WATSON PARK (Continued)**

**S107737590**

Completed Date: 09/17/2008  
Comments: Public Notice for Draft RAP, comment period begins on September 23, 2008.

Completed Area Name: PROJECT WIDE  
Completed Sub Area Name: Not reported  
Completed Document Type: Public Participation Plan / Community Relations Plan  
Completed Date: 05/07/2007  
Comments: Plan approved by Public Participation.

Completed Area Name: PROJECT WIDE  
Completed Sub Area Name: Not reported  
Completed Document Type: Remedial Investigation Workplan  
Completed Date: 05/02/2006  
Comments: Waste Characterization Work Plan Addendum approved. Provides for additional soil sampling onsite and in residential properties bordering site.

Completed Area Name: Terrace Drive Properties  
Completed Sub Area Name: Not reported  
Completed Document Type: Removal Action Workplan  
Completed Date: 07/28/2006  
Comments: Removal Action Workplan for excavation of contaminated soil from residential backyards approved. Contaminated soil will be stockpiled at Watson Park pending final cleanup plan.

Completed Area Name: Terrace Drive Properties  
Completed Sub Area Name: Not reported  
Completed Document Type: Fieldwork  
Completed Date: 08/22/2006  
Comments: Field work completed.

Completed Area Name: Terrace Drive Properties  
Completed Sub Area Name: Not reported  
Completed Document Type: Fact Sheets  
Completed Date: 07/28/2006  
Comments: Fact Sheet/Work Notice issued for time critical removal action

Completed Area Name: Terrace Drive Properties  
Completed Sub Area Name: Not reported  
Completed Document Type: Removal Action Workplan  
Completed Date: 08/03/2006  
Comments: Not reported

Completed Area Name: PROJECT WIDE  
Completed Sub Area Name: Not reported  
Completed Document Type: Remedial Investigation Workplan  
Completed Date: 03/13/2006  
Comments: Addendum for test pits and trenching locations approved by e-mail.

Completed Area Name: PROJECT WIDE  
Completed Sub Area Name: Not reported  
Completed Document Type: Fact Sheets  
Completed Date: 01/03/2007  
Comments: Fact Sheet announcing availability of Remedial Investigation Report and public meeting on January 24, 2007 mailed to community.

Map ID  
Direction  
Distance  
Elevation

MAP FINDINGS

Site

Database(s)

EDR ID Number  
EPA ID Number

**WATSON PARK (Continued)**

**S107737590**

Completed Area Name: PROJECT WIDE  
Completed Sub Area Name: Not reported  
Completed Document Type: Public Notice  
Completed Date: 01/11/2007  
Comments: Announcing the public meeting for January 24, 2007 at 6:30 PM at the Empire Gardens Elementary School for the results of the Remedial Investigation (RI) showing the nature and extent of contamination at the site. The announcement will run in the San Jose Mercury on January 11th and the LA Oferta on January 12th.

Completed Area Name: Terrace Drive Properties  
Completed Sub Area Name: 438 Terrace Drive  
Completed Document Type: Land Use Restriction  
Completed Date: 08/12/2010  
Comments: Soil contaminated with lead remains under caps at the property.

Completed Area Name: Terrace Drive Properties  
Completed Sub Area Name: 432 Terrace Drive  
Completed Document Type: Land Use Restriction  
Completed Date: 08/12/2010  
Comments: Soil contaminated with lead remains under caps at the property.

Completed Area Name: PROJECT WIDE  
Completed Sub Area Name: Not reported  
Completed Document Type: Annual Oversight Cost Estimate  
Completed Date: 11/08/2011  
Comments: DTSC sent out the 2011 Annual Cost Estimation letter.

Completed Area Name: PROJECT WIDE  
Completed Sub Area Name: Not reported  
Completed Document Type: CEQA - Responsible Agency Review  
Completed Date: 02/09/2009  
Comments: The Notice of Determination (NOD) found the project was covered under the City of San Jose's initial study/mitigated negative declaration and would not have a significant negative effect on human health and the environment due to the short duration and controlled manner in which the contaminated soils will be moved and capped.

Completed Area Name: Terrace Drive Properties  
Completed Sub Area Name: Not reported  
Completed Document Type: CEQA - Notice of Exemption  
Completed Date: 03/14/2008  
Comments: NOE approved for RAW

Completed Area Name: PROJECT WIDE  
Completed Sub Area Name: Not reported  
Completed Document Type: Remedial Investigation Workplan  
Completed Date: 02/06/2006  
Comments: Workplan approved for soil, groundwater and surface water sampling.

Completed Area Name: PROJECT WIDE  
Completed Sub Area Name: Not reported  
Completed Document Type: Fieldwork  
Completed Date: 04/21/2006  
Comments: Soil/water sampling completed.

Completed Area Name: PROJECT WIDE

MAP FINDINGS

**WATSON PARK (Continued)**

**S107737590**

Completed Sub Area Name: Not reported  
Completed Document Type: Remedial Investigation Report  
Completed Date: 12/11/2006  
Comments: Investigations at the site have determined that contamination above screening levels (primarily lead) exists in soil in the southern portion of Watson Park, under Empire Gardens Elementary School and on some adjacent residential properties along Terrace Drive. Contamination was not found in the Dog Park, the Soccer Bowl, in Coyote Creek or along 21st Street or Jackson Avenue. Contamination above screening levels was also not found in ground water or surface water at the Site.

Completed Area Name: PROJECT WIDE  
Completed Sub Area Name: Not reported  
Completed Document Type: Remedial Action Plan  
Completed Date: 02/19/2009  
Comments: The RAP approves capping and institutional controls for the remedy for the park. The soil from the Terrace Drive Properties Expedited Removal Action and two hot spots in the northeast corner of the park will be capped with the clean soil from the northern section of the park resulting in a change to the floodplain. Some additional sampling will be done in the area behind the Terrace Drive Properties that had not been sampled previously.

Completed Area Name: PROJECT WIDE  
Completed Sub Area Name: Not reported  
Completed Document Type: Removal Action Completion Report  
Completed Date: 03/28/2007  
Comments: The report documents the removal of 5000 yards of lead contaminated soil and 200 cubic yards of debris from 8 residential properties.

Completed Area Name: PROJECT WIDE  
Completed Sub Area Name: Not reported  
Completed Document Type: Design/Implementation Workplan  
Completed Date: 07/02/2009  
Comments: The design and implementation plan for Watson Park includes grading plans and air monitoring plans for consolidation and capping of contaminated soils at the site. This work is expected to take between 8 and 12 weeks. Once the material is capped, additional park improvement work will be conducted without DTSC oversight.

Completed Area Name: Terrace Drive Properties  
Completed Sub Area Name: Not reported  
Completed Document Type: Removal Action Workplan  
Completed Date: 03/14/2008  
Comments: Responsiveness summary approved 3-14-08. Final RAW approves the final remedy as the expedited removal from 2006 which removed 3-5 feet of contaminated soil and capped with clean fill and land use covenants (LUCs)(no digging below 3 feet, soil management plans, annual inspections) for the eight residential properties.

Completed Area Name: Terrace Drive Properties  
Completed Sub Area Name: Not reported  
Completed Document Type: Other Report  
Completed Date: 09/22/2009  
Comments: After edits were made, the memo was approved by email.

Map ID  
Direction  
Distance  
Elevation

MAP FINDINGS

Site

Database(s)

EDR ID Number  
EPA ID Number

**WATSON PARK (Continued)**

**S107737590**

Completed Area Name: Terrace Drive Properties  
Completed Sub Area Name: Not reported  
Completed Document Type: Removal Action Completion Report  
Completed Date: 11/25/2009  
Comments: The removal action consisted of additional excavation of lead-contaminated soil around the fences and other selected locations in the backyards of the Terrace Drive properties. A slurry seal was placed in the crawl spaces of the foundations over the exposed lead-contaminated soil for 450 and 456 Terrace Drive to prevent contact with the soil. A total of 160 cubic yards of lead-contaminated soil was removed and placed on Watson Park in the area designated for the soil cap and land use covenant.

Completed Area Name: Park  
Completed Sub Area Name: Not reported  
Completed Document Type: Annual Oversight Cost Estimate  
Completed Date: 10/09/2014  
Comments: Not reported

Completed Area Name: Empire Gardens Elementary School  
Completed Sub Area Name: Not reported  
Completed Document Type: Annual Oversight Cost Estimate  
Completed Date: 10/01/2014  
Comments: Not reported

Completed Area Name: Terrace Drive Properties  
Completed Sub Area Name: Not reported  
Completed Document Type: Amendment - Order/Agreement  
Completed Date: 03/11/2010  
Comments: VCA amended to cover additional costs.

Completed Area Name: Empire Gardens Elementary School  
Completed Sub Area Name: Not reported  
Completed Document Type: Annual Oversight Cost Estimate  
Completed Date: 09/24/2015  
Comments: Not reported

Completed Area Name: Park  
Completed Sub Area Name: Not reported  
Completed Document Type: Annual Oversight Cost Estimate  
Completed Date: 09/24/2015  
Comments: Not reported

Completed Area Name: PROJECT WIDE  
Completed Sub Area Name: Not reported  
Completed Document Type: Voluntary Cleanup Agreement  
Completed Date: 01/30/2006  
Comments: Not reported

Completed Area Name: Terrace Drive Properties  
Completed Sub Area Name: 456 Terrace Drive  
Completed Document Type: Land Use Restriction  
Completed Date: 06/01/2016  
Comments: Land Use Covenant between DTSC and the property owner recorded with Santa Clara County for contamination left in place at 456 Terrace Drive. The Land Use Covenant restricts the disturbance of limited portions of the property where lead-contaminated soil is beneath

Map ID  
Direction  
Distance  
Elevation

MAP FINDINGS

Site

Database(s)

EDR ID Number  
EPA ID Number

**WATSON PARK (Continued)**

**S107737590**

concrete and soil caps.

Completed Area Name: PROJECT WIDE  
Completed Sub Area Name: Not reported  
Completed Document Type: Letter - Demand  
Completed Date: 01/25/2012  
Comments: Demand letter #1

Completed Area Name: Terrace Drive Properties  
Completed Sub Area Name: 414 Terrace Drive  
Completed Document Type: Land Use Restriction  
Completed Date: 12/02/2010  
Comments: Land use covenant recorded which restricts digging in portions of the property due to elevated lead in soil.

Completed Area Name: Terrace Drive Properties  
Completed Sub Area Name: Not reported  
Completed Document Type: Voluntary Cleanup Agreement  
Completed Date: 10/25/2007  
Comments: VCA is for the Terrace Drive residential properties only.

Completed Area Name: Terrace Drive Properties  
Completed Sub Area Name: 420 Terrace Drive  
Completed Document Type: Land Use Restriction  
Completed Date: 08/12/2010  
Comments: Soil contaminated with lead remains under caps at the property.

Completed Area Name: Terrace Drive Properties  
Completed Sub Area Name: 450 Terrace Drive  
Completed Document Type: Land Use Restriction  
Completed Date: 08/12/2010  
Comments: Soil contaminated with lead remains under caps at the property.

Completed Area Name: Terrace Drive Properties  
Completed Sub Area Name: 426 Terrace Drive  
Completed Document Type: Land Use Restriction  
Completed Date: 08/12/2010  
Comments: Soil contaminated with lead remains under caps at the property.

Completed Area Name: PROJECT WIDE  
Completed Sub Area Name: Not reported  
Completed Document Type: Letter - Demand  
Completed Date: 06/15/2011  
Comments: Demand Letter #1

Future Area Name: PROJECT WIDE  
Future Sub Area Name: Not reported  
Future Document Type: Certification  
Future Due Date: 2017  
Schedule Area Name: Park  
Schedule Sub Area Name: Not reported  
Schedule Document Type: Land Use Restriction  
Schedule Due Date: 04/01/2017  
Schedule Revised Date: Not reported  
Schedule Area Name: Empire Gardens Elementary School  
Schedule Sub Area Name: Not reported  
Schedule Document Type: Operations and Maintenance Plan

Map ID  
Direction  
Distance  
Elevation

MAP FINDINGS

Site

Database(s)

EDR ID Number  
EPA ID Number

**WATSON PARK (Continued)**

**S107737590**

Schedule Due Date: 04/01/2017  
Schedule Revised Date: Not reported

DEED:

Envirostor ID: 70000112  
Area: TERRACE DRIVE PROPERTIES  
Sub Area: Not reported  
Site Type: VOLUNTARY CLEANUP  
Status: ACTIVE  
Agency: Not reported  
Covenant Uploaded: Not reported  
Deed Date(s): 08/12/2010

Envirostor ID: 70000112  
Area: TERRACE DRIVE PROPERTIES  
Sub Area: 456 TERRACE DRIVE  
Site Type: VOLUNTARY CLEANUP  
Status: ACTIVE  
Agency: Not reported  
Covenant Uploaded: Not reported  
Deed Date(s): 06/01/2016

Envirostor ID: 70000112  
Area: TERRACE DRIVE PROPERTIES  
Sub Area: 420 TERRACE DRIVE  
Site Type: VOLUNTARY CLEANUP  
Status: ACTIVE  
Agency: Not reported  
Covenant Uploaded: Not reported  
Deed Date(s): 08/12/2010

Envirostor ID: 70000112  
Area: TERRACE DRIVE PROPERTIES  
Sub Area: 426 TERRACE DRIVE  
Site Type: VOLUNTARY CLEANUP  
Status: ACTIVE  
Agency: Not reported  
Covenant Uploaded: Not reported  
Deed Date(s): 08/12/2010

Envirostor ID: 70000112  
Area: TERRACE DRIVE PROPERTIES  
Sub Area: 460 TERRACE DRIVE  
Site Type: VOLUNTARY CLEANUP  
Status: ACTIVE  
Agency: Not reported  
Covenant Uploaded: Not reported  
Deed Date(s): 11/27/2012

Envirostor ID: 70000112  
Area: TERRACE DRIVE PROPERTIES  
Sub Area: 444 TERRACE DRIVE  
Site Type: VOLUNTARY CLEANUP  
Status: ACTIVE  
Agency: Not reported  
Covenant Uploaded: Not reported  
Deed Date(s): 01/04/2011

Map ID  
Direction  
Distance  
Elevation

MAP FINDINGS

Site

Database(s)

EDR ID Number  
EPA ID Number

**WATSON PARK (Continued)**

**S107737590**

Envirostor ID: 70000112  
Area: TERRACE DRIVE PROPERTIES  
Sub Area: 438 TERRACE DRIVE  
Site Type: VOLUNTARY CLEANUP  
Status: ACTIVE  
Agency: Not reported  
Covenant Uploaded: Not reported  
Deed Date(s): 08/12/2010

Envirostor ID: 70000112  
Area: TERRACE DRIVE PROPERTIES  
Sub Area: 432 TERRACE DRIVE  
Site Type: VOLUNTARY CLEANUP  
Status: ACTIVE  
Agency: Not reported  
Covenant Uploaded: Not reported  
Deed Date(s): 08/12/2010

Envirostor ID: 70000112  
Area: TERRACE DRIVE PROPERTIES  
Sub Area: 414 TERRACE DRIVE  
Site Type: VOLUNTARY CLEANUP  
Status: ACTIVE  
Agency: Not reported  
Covenant Uploaded: Not reported  
Deed Date(s): 12/02/2010

Envirostor ID: 70000112  
Area: TERRACE DRIVE PROPERTIES  
Sub Area: 450 TERRACE DRIVE  
Site Type: VOLUNTARY CLEANUP  
Status: ACTIVE  
Agency: Not reported  
Covenant Uploaded: Not reported  
Deed Date(s): 08/12/2010

135  
WNW  
1/2-1  
0.958 mi.  
5058 ft.

**SAN JOSE DEPARTMENT OF PUBLIC WORKS  
650 NORTH 6TH STREET  
SAN JOSE, CA 95112**

**ENVIROSTOR S101482405  
N/A**

**Relative:  
Lower**

**ENVIROSTOR:**

Facility ID: 43760002  
Status: Refer: Other Agency  
Status Date: 01/02/2002  
Site Code: Not reported  
Site Type: Evaluation  
Site Type Detailed: Evaluation  
Acres: 0.5  
NPL: NO  
Regulatory Agencies: SANTA CLARA VALLEY WATER DISTRICT  
Lead Agency: SANTA CLARA VALLEY WATER DISTRICT  
Program Manager: Not reported  
Supervisor: Referred - Not Assigned  
Division Branch: Cleanup Berkeley  
Assembly: 27  
Senate: 15

**Actual:  
67 ft.**



Map ID  
Direction  
Distance  
Elevation

MAP FINDINGS

Site

Database(s)

EDR ID Number  
EPA ID Number

**SAN JOSE DEPARTMENT OF PUBLIC WORKS (Continued)**

**S101482405**

Special Program: \* Site Char & Assess Grant (CERCLA 104)  
Restricted Use: NO  
Site Mgmt Req: NONE SPECIFIED  
Funding: Not reported  
Latitude: 37.35083  
Longitude: -121.8946  
APN: 249-39-011  
Past Use: VEHICLE MAINTENANCE  
Potential COC: TPH-diesel TPH-gas TPH-MOTOR OIL  
Confirmed COC: NONE SPECIFIED  
Potential Description: SOIL  
Alias Name: 249-39-011  
Alias Type: APN  
Alias Name: CAD980498901  
Alias Type: EPA Identification Number  
Alias Name: 43760002  
Alias Type: Envirostor ID Number

**Completed Info:**

Completed Area Name: PROJECT WIDE  
Completed Sub Area Name: Not reported  
Completed Document Type: Site Screening  
Completed Date: 04/22/1987  
Comments: SITE SCREENING DONE CERCLIS SITE. TOXIC TRIAGE SCORE=53

Completed Area Name: PROJECT WIDE  
Completed Sub Area Name: Not reported  
Completed Document Type: Site Screening  
Completed Date: 01/02/2002  
Comments: Santa Clara Valley Water District is the lead agency for remediation of a past fuel spill. There are no other indications of contamination at this site.

Completed Area Name: PROJECT WIDE  
Completed Sub Area Name: Not reported  
Completed Document Type: \* Discovery  
Completed Date: 10/12/1983  
Comments: FACILITY IDENTIFIED ID FROM ERRIS

Future Area Name: Not reported  
Future Sub Area Name: Not reported  
Future Document Type: Not reported  
Future Due Date: Not reported  
Schedule Area Name: Not reported  
Schedule Sub Area Name: Not reported  
Schedule Document Type: Not reported  
Schedule Due Date: Not reported  
Schedule Revised Date: Not reported

Count: 4 records.

ORPHAN SUMMARY

City	EDR ID	Site Name	Site Address	Zip	Database(s)
SAN JOSE	S107537454		ACONDA HOTEL, 141 W SANTA CLAR	95112	CDL
SAN JOSE	1003878931	PG&E GAS PLANT SAN JOSE 408 5A	4TH/SAN FERNANDO/SE PARCEL	95113	SEMS-ARCHIVE
SAN JOSE	S105512888	MCDONALDS PROPERTY	E SANTA CLARA &27TH ST ST	95116	LUST, HIST LUST
SAN JOSE	S110655390	MCDONALDS PROPERTY	E SANTA CLARA &27TH ST ST	95116	LUST

# GOVERNMENT RECORDS SEARCHED / DATA CURRENCY TRACKING

To maintain currency of the following federal and state databases, EDR contacts the appropriate governmental agency on a monthly or quarterly basis, as required.

**Number of Days to Update:** Provides confirmation that EDR is reporting records that have been updated within 90 days from the date the government agency made the information available to the public.

## STANDARD ENVIRONMENTAL RECORDS

### ***Federal NPL site list***

#### NPL: National Priority List

National Priorities List (Superfund). The NPL is a subset of CERCLIS and identifies over 1,200 sites for priority cleanup under the Superfund Program. NPL sites may encompass relatively large areas. As such, EDR provides polygon coverage for over 1,000 NPL site boundaries produced by EPA's Environmental Photographic Interpretation Center (EPIC) and regional EPA offices.

Date of Government Version: 12/05/2016	Source: EPA
Date Data Arrived at EDR: 01/05/2017	Telephone: N/A
Date Made Active in Reports: 02/03/2017	Last EDR Contact: 01/05/2017
Number of Days to Update: 29	Next Scheduled EDR Contact: 04/17/2017
	Data Release Frequency: Quarterly

#### NPL Site Boundaries

##### Sources:

EPA's Environmental Photographic Interpretation Center (EPIC)  
Telephone: 202-564-7333

EPA Region 1  
Telephone 617-918-1143

EPA Region 6  
Telephone: 214-655-6659

EPA Region 3  
Telephone 215-814-5418

EPA Region 7  
Telephone: 913-551-7247

EPA Region 4  
Telephone 404-562-8033

EPA Region 8  
Telephone: 303-312-6774

EPA Region 5  
Telephone 312-886-6686

EPA Region 9  
Telephone: 415-947-4246

EPA Region 10  
Telephone 206-553-8665

#### Proposed NPL: Proposed National Priority List Sites

A site that has been proposed for listing on the National Priorities List through the issuance of a proposed rule in the Federal Register. EPA then accepts public comments on the site, responds to the comments, and places on the NPL those sites that continue to meet the requirements for listing.

Date of Government Version: 12/05/2016	Source: EPA
Date Data Arrived at EDR: 01/05/2017	Telephone: N/A
Date Made Active in Reports: 02/03/2017	Last EDR Contact: 01/05/2017
Number of Days to Update: 29	Next Scheduled EDR Contact: 04/17/2017
	Data Release Frequency: Quarterly

#### NPL LIENS: Federal Superfund Liens

Federal Superfund Liens. Under the authority granted the USEPA by CERCLA of 1980, the USEPA has the authority to file liens against real property in order to recover remedial action expenditures or when the property owner received notification of potential liability. USEPA compiles a listing of filed notices of Superfund Liens.

Date of Government Version: 10/15/1991	Source: EPA
Date Data Arrived at EDR: 02/02/1994	Telephone: 202-564-4267
Date Made Active in Reports: 03/30/1994	Last EDR Contact: 08/15/2011
Number of Days to Update: 56	Next Scheduled EDR Contact: 11/28/2011
	Data Release Frequency: No Update Planned

# GOVERNMENT RECORDS SEARCHED / DATA CURRENCY TRACKING

## ***Federal Delisted NPL site list***

Delisted NPL: National Priority List Deletions

The National Oil and Hazardous Substances Pollution Contingency Plan (NCP) establishes the criteria that the EPA uses to delete sites from the NPL. In accordance with 40 CFR 300.425.(e), sites may be deleted from the NPL where no further response is appropriate.

Date of Government Version: 12/05/2016	Source: EPA
Date Data Arrived at EDR: 01/05/2017	Telephone: N/A
Date Made Active in Reports: 02/03/2017	Last EDR Contact: 01/05/2017
Number of Days to Update: 29	Next Scheduled EDR Contact: 04/17/2017
	Data Release Frequency: Quarterly

## ***Federal CERCLIS list***

FEDERAL FACILITY: Federal Facility Site Information listing

A listing of National Priority List (NPL) and Base Realignment and Closure (BRAC) sites found in the Comprehensive Environmental Response, Compensation and Liability Information System (CERCLIS) Database where EPA Federal Facilities Restoration and Reuse Office is involved in cleanup activities.

Date of Government Version: 09/14/2016	Source: Environmental Protection Agency
Date Data Arrived at EDR: 10/04/2016	Telephone: 703-603-8704
Date Made Active in Reports: 10/21/2016	Last EDR Contact: 01/05/2017
Number of Days to Update: 17	Next Scheduled EDR Contact: 04/17/2017
	Data Release Frequency: Varies

SEMS: Superfund Enterprise Management System

SEMS (Superfund Enterprise Management System) tracks hazardous waste sites, potentially hazardous waste sites, and remedial activities performed in support of EPA's Superfund Program across the United States. The list was formerly know as CERCLIS, renamed to SEMS by the EPA in 2015. The list contains data on potentially hazardous waste sites that have been reported to the USEPA by states, municipalities, private companies and private persons, pursuant to Section 103 of the Comprehensive Environmental Response, Compensation, and Liability Act (CERCLA). This dataset also contains sites which are either proposed to or on the National Priorities List (NPL) and the sites which are in the screening and assessment phase for possible inclusion on the NPL.

Date of Government Version: 10/10/2016	Source: EPA
Date Data Arrived at EDR: 10/20/2016	Telephone: 800-424-9346
Date Made Active in Reports: 01/06/2017	Last EDR Contact: 01/06/2017
Number of Days to Update: 78	Next Scheduled EDR Contact: 05/01/2017
	Data Release Frequency: Quarterly

## ***Federal CERCLIS NFRAP site list***

SEMS-ARCHIVE: Superfund Enterprise Management System Archive

# GOVERNMENT RECORDS SEARCHED / DATA CURRENCY TRACKING

SEMS-ARCHIVE (Superfund Enterprise Management System Archive) tracks sites that have no further interest under the Federal Superfund Program based on available information. The list was formerly known as the CERCLIS-NFRAP, renamed to SEMS ARCHIVE by the EPA in 2015. EPA may perform a minimal level of assessment work at a site while it is archived if site conditions change and/or new information becomes available. Archived sites have been removed and archived from the inventory of SEMS sites. Archived status indicates that, to the best of EPA's knowledge, assessment at a site has been completed and that EPA has determined no further steps will be taken to list the site on the National Priorities List (NPL), unless information indicates this decision was not appropriate or other considerations require a recommendation for listing at a later time. The decision does not necessarily mean that there is no hazard associated with a given site; it only means that, based upon available information, the location is not judged to be potential NPL site.

Date of Government Version: 10/10/2016	Source: EPA
Date Data Arrived at EDR: 10/20/2016	Telephone: 800-424-9346
Date Made Active in Reports: 01/06/2017	Last EDR Contact: 01/06/2017
Number of Days to Update: 78	Next Scheduled EDR Contact: 05/01/2017
	Data Release Frequency: Quarterly

## ***Federal RCRA CORRACTS facilities list***

CORRACTS: Corrective Action Report

CORRACTS identifies hazardous waste handlers with RCRA corrective action activity.

Date of Government Version: 12/12/2016	Source: EPA
Date Data Arrived at EDR: 12/28/2016	Telephone: 800-424-9346
Date Made Active in Reports: 02/10/2017	Last EDR Contact: 12/28/2016
Number of Days to Update: 44	Next Scheduled EDR Contact: 04/10/2017
	Data Release Frequency: Quarterly

## ***Federal RCRA non-CORRACTS TSD facilities list***

RCRA-TSDF: RCRA - Treatment, Storage and Disposal

RCRAInfo is EPA's comprehensive information system, providing access to data supporting the Resource Conservation and Recovery Act (RCRA) of 1976 and the Hazardous and Solid Waste Amendments (HSWA) of 1984. The database includes selective information on sites which generate, transport, store, treat and/or dispose of hazardous waste as defined by the Resource Conservation and Recovery Act (RCRA). Transporters are individuals or entities that move hazardous waste from the generator offsite to a facility that can recycle, treat, store, or dispose of the waste. TSDFs treat, store, or dispose of the waste.

Date of Government Version: 12/12/2016	Source: Environmental Protection Agency
Date Data Arrived at EDR: 12/28/2016	Telephone: (415) 495-8895
Date Made Active in Reports: 02/10/2017	Last EDR Contact: 12/28/2016
Number of Days to Update: 44	Next Scheduled EDR Contact: 04/10/2017
	Data Release Frequency: Quarterly

## ***Federal RCRA generators list***

RCRA-LQG: RCRA - Large Quantity Generators

RCRAInfo is EPA's comprehensive information system, providing access to data supporting the Resource Conservation and Recovery Act (RCRA) of 1976 and the Hazardous and Solid Waste Amendments (HSWA) of 1984. The database includes selective information on sites which generate, transport, store, treat and/or dispose of hazardous waste as defined by the Resource Conservation and Recovery Act (RCRA). Large quantity generators (LQGs) generate over 1,000 kilograms (kg) of hazardous waste, or over 1 kg of acutely hazardous waste per month.

Date of Government Version: 12/12/2016	Source: Environmental Protection Agency
Date Data Arrived at EDR: 12/28/2016	Telephone: (415) 495-8895
Date Made Active in Reports: 02/10/2017	Last EDR Contact: 12/28/2016
Number of Days to Update: 44	Next Scheduled EDR Contact: 04/10/2017
	Data Release Frequency: Quarterly

# GOVERNMENT RECORDS SEARCHED / DATA CURRENCY TRACKING

## RCRA-SQG: RCRA - Small Quantity Generators

RCRAInfo is EPA's comprehensive information system, providing access to data supporting the Resource Conservation and Recovery Act (RCRA) of 1976 and the Hazardous and Solid Waste Amendments (HSWA) of 1984. The database includes selective information on sites which generate, transport, store, treat and/or dispose of hazardous waste as defined by the Resource Conservation and Recovery Act (RCRA). Small quantity generators (SQGs) generate between 100 kg and 1,000 kg of hazardous waste per month.

Date of Government Version: 12/12/2016	Source: Environmental Protection Agency
Date Data Arrived at EDR: 12/28/2016	Telephone: (415) 495-8895
Date Made Active in Reports: 02/10/2017	Last EDR Contact: 12/28/2016
Number of Days to Update: 44	Next Scheduled EDR Contact: 04/10/2017
	Data Release Frequency: Quarterly

## RCRA-CESQG: RCRA - Conditionally Exempt Small Quantity Generators

RCRAInfo is EPA's comprehensive information system, providing access to data supporting the Resource Conservation and Recovery Act (RCRA) of 1976 and the Hazardous and Solid Waste Amendments (HSWA) of 1984. The database includes selective information on sites which generate, transport, store, treat and/or dispose of hazardous waste as defined by the Resource Conservation and Recovery Act (RCRA). Conditionally exempt small quantity generators (CESQGs) generate less than 100 kg of hazardous waste, or less than 1 kg of acutely hazardous waste per month.

Date of Government Version: 12/12/2016	Source: Environmental Protection Agency
Date Data Arrived at EDR: 12/28/2016	Telephone: (415) 495-8895
Date Made Active in Reports: 02/10/2017	Last EDR Contact: 12/28/2016
Number of Days to Update: 44	Next Scheduled EDR Contact: 04/10/2017
	Data Release Frequency: Varies

## ***Federal institutional controls / engineering controls registries***

### LUCIS: Land Use Control Information System

LUCIS contains records of land use control information pertaining to the former Navy Base Realignment and Closure properties.

Date of Government Version: 05/28/2015	Source: Department of the Navy
Date Data Arrived at EDR: 05/29/2015	Telephone: 843-820-7326
Date Made Active in Reports: 06/11/2015	Last EDR Contact: 02/13/2017
Number of Days to Update: 13	Next Scheduled EDR Contact: 05/29/2017
	Data Release Frequency: Varies

### US ENG CONTROLS: Engineering Controls Sites List

A listing of sites with engineering controls in place. Engineering controls include various forms of caps, building foundations, liners, and treatment methods to create pathway elimination for regulated substances to enter environmental media or effect human health.

Date of Government Version: 11/15/2016	Source: Environmental Protection Agency
Date Data Arrived at EDR: 11/29/2016	Telephone: 703-603-0695
Date Made Active in Reports: 02/03/2017	Last EDR Contact: 11/29/2016
Number of Days to Update: 66	Next Scheduled EDR Contact: 03/13/2017
	Data Release Frequency: Varies

### US INST CONTROL: Sites with Institutional Controls

A listing of sites with institutional controls in place. Institutional controls include administrative measures, such as groundwater use restrictions, construction restrictions, property use restrictions, and post remediation care requirements intended to prevent exposure to contaminants remaining on site. Deed restrictions are generally required as part of the institutional controls.

Date of Government Version: 11/15/2016	Source: Environmental Protection Agency
Date Data Arrived at EDR: 11/29/2016	Telephone: 703-603-0695
Date Made Active in Reports: 02/03/2017	Last EDR Contact: 11/29/2016
Number of Days to Update: 66	Next Scheduled EDR Contact: 03/13/2017
	Data Release Frequency: Varies

# GOVERNMENT RECORDS SEARCHED / DATA CURRENCY TRACKING

## ***Federal ERNS list***

ERNS: Emergency Response Notification System

Emergency Response Notification System. ERNS records and stores information on reported releases of oil and hazardous substances.

Date of Government Version: 09/26/2016

Date Data Arrived at EDR: 09/29/2016

Date Made Active in Reports: 11/11/2016

Number of Days to Update: 43

Source: National Response Center, United States Coast Guard

Telephone: 202-267-2180

Last EDR Contact: 12/28/2016

Next Scheduled EDR Contact: 04/10/2017

Data Release Frequency: Annually

## ***State- and tribal - equivalent NPL***

RESPONSE: State Response Sites

Identifies confirmed release sites where DTSC is involved in remediation, either in a lead or oversight capacity. These confirmed release sites are generally high-priority and high potential risk.

Date of Government Version: 10/31/2016

Date Data Arrived at EDR: 11/01/2016

Date Made Active in Reports: 01/18/2017

Number of Days to Update: 78

Source: Department of Toxic Substances Control

Telephone: 916-323-3400

Last EDR Contact: 01/31/2017

Next Scheduled EDR Contact: 05/08/2017

Data Release Frequency: Quarterly

## ***State- and tribal - equivalent CERCLIS***

ENVIROSTOR: EnviroStor Database

The Department of Toxic Substances Control's (DTSC's) Site Mitigation and Brownfields Reuse Program's (SMBRP's) EnviroStor database identifies sites that have known contamination or sites for which there may be reasons to investigate further. The database includes the following site types: Federal Superfund sites (National Priorities List (NPL)); State Response, including Military Facilities and State Superfund; Voluntary Cleanup; and School sites. EnviroStor provides similar information to the information that was available in CalSites, and provides additional site information, including, but not limited to, identification of formerly-contaminated properties that have been released for reuse, properties where environmental deed restrictions have been recorded to prevent inappropriate land uses, and risk characterization information that is used to assess potential impacts to public health and the environment at contaminated sites.

Date of Government Version: 10/31/2016

Date Data Arrived at EDR: 11/01/2016

Date Made Active in Reports: 01/18/2017

Number of Days to Update: 78

Source: Department of Toxic Substances Control

Telephone: 916-323-3400

Last EDR Contact: 01/31/2017

Next Scheduled EDR Contact: 05/08/2017

Data Release Frequency: Quarterly

## ***State and tribal landfill and/or solid waste disposal site lists***

SWF/LF (SWIS): Solid Waste Information System

Active, Closed and Inactive Landfills. SWF/LF records typically contain an inventory of solid waste disposal facilities or landfills. These may be active or inactive facilities or open dumps that failed to meet RCRA Section 4004 criteria for solid waste landfills or disposal sites.

Date of Government Version: 11/14/2016

Date Data Arrived at EDR: 11/15/2016

Date Made Active in Reports: 01/20/2017

Number of Days to Update: 66

Source: Department of Resources Recycling and Recovery

Telephone: 916-341-6320

Last EDR Contact: 11/15/2016

Next Scheduled EDR Contact: 02/27/2017

Data Release Frequency: Quarterly

## ***State and tribal leaking storage tank lists***

# GOVERNMENT RECORDS SEARCHED / DATA CURRENCY TRACKING

## LUST: Geotracker's Leaking Underground Fuel Tank Report

Leaking Underground Storage Tank (LUST) Sites included in GeoTracker. GeoTracker is the Water Boards data management system for sites that impact, or have the potential to impact, water quality in California, with emphasis on groundwater.

Date of Government Version: 12/12/2016	Source: State Water Resources Control Board
Date Data Arrived at EDR: 12/14/2016	Telephone: see region list
Date Made Active in Reports: 01/20/2017	Last EDR Contact: 12/14/2016
Number of Days to Update: 37	Next Scheduled EDR Contact: 03/27/2017
	Data Release Frequency: Quarterly

## LUST REG 3: Leaking Underground Storage Tank Database

Leaking Underground Storage Tank locations. Monterey, San Benito, San Luis Obispo, Santa Barbara, Santa Cruz counties.

Date of Government Version: 05/19/2003	Source: California Regional Water Quality Control Board Central Coast Region (3)
Date Data Arrived at EDR: 05/19/2003	Telephone: 805-542-4786
Date Made Active in Reports: 06/02/2003	Last EDR Contact: 07/18/2011
Number of Days to Update: 14	Next Scheduled EDR Contact: 10/31/2011
	Data Release Frequency: No Update Planned

## LUST REG 2: Fuel Leak List

Leaking Underground Storage Tank locations. Alameda, Contra Costa, Marin, Napa, San Francisco, San Mateo, Santa Clara, Solano, Sonoma counties.

Date of Government Version: 09/30/2004	Source: California Regional Water Quality Control Board San Francisco Bay Region (2)
Date Data Arrived at EDR: 10/20/2004	Telephone: 510-622-2433
Date Made Active in Reports: 11/19/2004	Last EDR Contact: 09/19/2011
Number of Days to Update: 30	Next Scheduled EDR Contact: 01/02/2012
	Data Release Frequency: Quarterly

## LUST REG 1: Active Toxic Site Investigation

Del Norte, Humboldt, Lake, Mendocino, Modoc, Siskiyou, Sonoma, Trinity counties. For more current information, please refer to the State Water Resources Control Board's LUST database.

Date of Government Version: 02/01/2001	Source: California Regional Water Quality Control Board North Coast (1)
Date Data Arrived at EDR: 02/28/2001	Telephone: 707-570-6769
Date Made Active in Reports: 03/29/2001	Last EDR Contact: 08/01/2011
Number of Days to Update: 29	Next Scheduled EDR Contact: 11/14/2011
	Data Release Frequency: No Update Planned

## LUST REG 5: Leaking Underground Storage Tank Database

Leaking Underground Storage Tank locations. Alameda, Alpine, Amador, Butte, Colusa, Contra Costa, Calaveras, El Dorado, Fresno, Glenn, Kern, Kings, Lake, Lassen, Madera, Mariposa, Merced, Modoc, Napa, Nevada, Placer, Plumas, Sacramento, San Joaquin, Shasta, Solano, Stanislaus, Sutter, Tehama, Tulare, Tuolumne, Yolo, Yuba counties.

Date of Government Version: 07/01/2008	Source: California Regional Water Quality Control Board Central Valley Region (5)
Date Data Arrived at EDR: 07/22/2008	Telephone: 916-464-4834
Date Made Active in Reports: 07/31/2008	Last EDR Contact: 07/01/2011
Number of Days to Update: 9	Next Scheduled EDR Contact: 10/17/2011
	Data Release Frequency: No Update Planned

## LUST REG 6L: Leaking Underground Storage Tank Case Listing

For more current information, please refer to the State Water Resources Control Board's LUST database.

Date of Government Version: 09/09/2003	Source: California Regional Water Quality Control Board Lahontan Region (6)
Date Data Arrived at EDR: 09/10/2003	Telephone: 530-542-5572
Date Made Active in Reports: 10/07/2003	Last EDR Contact: 09/12/2011
Number of Days to Update: 27	Next Scheduled EDR Contact: 12/26/2011
	Data Release Frequency: No Update Planned



# GOVERNMENT RECORDS SEARCHED / DATA CURRENCY TRACKING

## LUST REG 6V: Leaking Underground Storage Tank Case Listing

Leaking Underground Storage Tank locations. Inyo, Kern, Los Angeles, Mono, San Bernardino counties.

Date of Government Version: 06/07/2005  
Date Data Arrived at EDR: 06/07/2005  
Date Made Active in Reports: 06/29/2005  
Number of Days to Update: 22

Source: California Regional Water Quality Control Board Victorville Branch Office (6)  
Telephone: 760-241-7365  
Last EDR Contact: 09/12/2011  
Next Scheduled EDR Contact: 12/26/2011  
Data Release Frequency: No Update Planned

## LUST REG 7: Leaking Underground Storage Tank Case Listing

Leaking Underground Storage Tank locations. Imperial, Riverside, San Diego, Santa Barbara counties.

Date of Government Version: 02/26/2004  
Date Data Arrived at EDR: 02/26/2004  
Date Made Active in Reports: 03/24/2004  
Number of Days to Update: 27

Source: California Regional Water Quality Control Board Colorado River Basin Region (7)  
Telephone: 760-776-8943  
Last EDR Contact: 08/01/2011  
Next Scheduled EDR Contact: 11/14/2011  
Data Release Frequency: No Update Planned

## LUST REG 4: Underground Storage Tank Leak List

Los Angeles, Ventura counties. For more current information, please refer to the State Water Resources Control Board's LUST database.

Date of Government Version: 09/07/2004  
Date Data Arrived at EDR: 09/07/2004  
Date Made Active in Reports: 10/12/2004  
Number of Days to Update: 35

Source: California Regional Water Quality Control Board Los Angeles Region (4)  
Telephone: 213-576-6710  
Last EDR Contact: 09/06/2011  
Next Scheduled EDR Contact: 12/19/2011  
Data Release Frequency: No Update Planned

## LUST REG 9: Leaking Underground Storage Tank Report

Orange, Riverside, San Diego counties. For more current information, please refer to the State Water Resources Control Board's LUST database.

Date of Government Version: 03/01/2001  
Date Data Arrived at EDR: 04/23/2001  
Date Made Active in Reports: 05/21/2001  
Number of Days to Update: 28

Source: California Regional Water Quality Control Board San Diego Region (9)  
Telephone: 858-637-5595  
Last EDR Contact: 09/26/2011  
Next Scheduled EDR Contact: 01/09/2012  
Data Release Frequency: No Update Planned

## LUST REG 8: Leaking Underground Storage Tanks

California Regional Water Quality Control Board Santa Ana Region (8). For more current information, please refer to the State Water Resources Control Board's LUST database.

Date of Government Version: 02/14/2005  
Date Data Arrived at EDR: 02/15/2005  
Date Made Active in Reports: 03/28/2005  
Number of Days to Update: 41

Source: California Regional Water Quality Control Board Santa Ana Region (8)  
Telephone: 909-782-4496  
Last EDR Contact: 08/15/2011  
Next Scheduled EDR Contact: 11/28/2011  
Data Release Frequency: Varies

## INDIAN LUST R10: Leaking Underground Storage Tanks on Indian Land

LUSTs on Indian land in Alaska, Idaho, Oregon and Washington.

Date of Government Version: 01/07/2016  
Date Data Arrived at EDR: 01/08/2016  
Date Made Active in Reports: 02/18/2016  
Number of Days to Update: 41

Source: EPA Region 10  
Telephone: 206-553-2857  
Last EDR Contact: 01/26/2017  
Next Scheduled EDR Contact: 05/08/2017  
Data Release Frequency: Quarterly

## INDIAN LUST R9: Leaking Underground Storage Tanks on Indian Land

LUSTs on Indian land in Arizona, California, New Mexico and Nevada

# GOVERNMENT RECORDS SEARCHED / DATA CURRENCY TRACKING

Date of Government Version: 02/25/2016  
Date Data Arrived at EDR: 04/27/2016  
Date Made Active in Reports: 06/03/2016  
Number of Days to Update: 37

Source: Environmental Protection Agency  
Telephone: 415-972-3372  
Last EDR Contact: 01/26/2017  
Next Scheduled EDR Contact: 05/08/2017  
Data Release Frequency: Quarterly

INDIAN LUST R8: Leaking Underground Storage Tanks on Indian Land  
LUSTs on Indian land in Colorado, Montana, North Dakota, South Dakota, Utah and Wyoming.

Date of Government Version: 10/13/2015  
Date Data Arrived at EDR: 10/23/2015  
Date Made Active in Reports: 02/18/2016  
Number of Days to Update: 118

Source: EPA Region 8  
Telephone: 303-312-6271  
Last EDR Contact: 01/26/2017  
Next Scheduled EDR Contact: 05/08/2017  
Data Release Frequency: Quarterly

INDIAN LUST R7: Leaking Underground Storage Tanks on Indian Land  
LUSTs on Indian land in Iowa, Kansas, and Nebraska

Date of Government Version: 10/09/2015  
Date Data Arrived at EDR: 02/12/2016  
Date Made Active in Reports: 06/03/2016  
Number of Days to Update: 112

Source: EPA Region 7  
Telephone: 913-551-7003  
Last EDR Contact: 01/26/2017  
Next Scheduled EDR Contact: 05/08/2017  
Data Release Frequency: Varies

INDIAN LUST R6: Leaking Underground Storage Tanks on Indian Land  
LUSTs on Indian land in New Mexico and Oklahoma.

Date of Government Version: 12/11/2015  
Date Data Arrived at EDR: 02/19/2016  
Date Made Active in Reports: 06/03/2016  
Number of Days to Update: 105

Source: EPA Region 6  
Telephone: 214-665-6597  
Last EDR Contact: 01/26/2017  
Next Scheduled EDR Contact: 05/08/2017  
Data Release Frequency: Varies

INDIAN LUST R4: Leaking Underground Storage Tanks on Indian Land  
LUSTs on Indian land in Florida, Mississippi and North Carolina.

Date of Government Version: 02/05/2016  
Date Data Arrived at EDR: 04/29/2016  
Date Made Active in Reports: 06/03/2016  
Number of Days to Update: 35

Source: EPA Region 4  
Telephone: 404-562-8677  
Last EDR Contact: 01/24/2017  
Next Scheduled EDR Contact: 05/08/2017  
Data Release Frequency: Semi-Annually

INDIAN LUST R1: Leaking Underground Storage Tanks on Indian Land  
A listing of leaking underground storage tank locations on Indian Land.

Date of Government Version: 10/27/2015  
Date Data Arrived at EDR: 10/29/2015  
Date Made Active in Reports: 01/04/2016  
Number of Days to Update: 67

Source: EPA Region 1  
Telephone: 617-918-1313  
Last EDR Contact: 01/26/2017  
Next Scheduled EDR Contact: 05/08/2017  
Data Release Frequency: Varies

INDIAN LUST R5: Leaking Underground Storage Tanks on Indian Land  
Leaking underground storage tanks located on Indian Land in Michigan, Minnesota and Wisconsin.

Date of Government Version: 02/17/2016  
Date Data Arrived at EDR: 04/27/2016  
Date Made Active in Reports: 06/03/2016  
Number of Days to Update: 37

Source: EPA, Region 5  
Telephone: 312-886-7439  
Last EDR Contact: 01/26/2017  
Next Scheduled EDR Contact: 05/08/2017  
Data Release Frequency: Varies

# GOVERNMENT RECORDS SEARCHED / DATA CURRENCY TRACKING

## SLIC: Statewide SLIC Cases

Cleanup Program Sites (CPS; also known as Site Cleanups [SC] and formerly known as Spills, Leaks, Investigations, and Cleanups [SLIC] sites) included in GeoTracker. GeoTracker is the Water Boards data management system for sites that impact, or have the potential to impact, water quality in California, with emphasis on groundwater.

Date of Government Version: 12/12/2016	Source: State Water Resources Control Board
Date Data Arrived at EDR: 12/14/2016	Telephone: 866-480-1028
Date Made Active in Reports: 01/23/2017	Last EDR Contact: 12/14/2016
Number of Days to Update: 40	Next Scheduled EDR Contact: 03/27/2017
	Data Release Frequency: Varies

## SLIC REG 1: Active Toxic Site Investigations

The SLIC (Spills, Leaks, Investigations and Cleanup) program is designed to protect and restore water quality from spills, leaks, and similar discharges.

Date of Government Version: 04/03/2003	Source: California Regional Water Quality Control Board, North Coast Region (1)
Date Data Arrived at EDR: 04/07/2003	Telephone: 707-576-2220
Date Made Active in Reports: 04/25/2003	Last EDR Contact: 08/01/2011
Number of Days to Update: 18	Next Scheduled EDR Contact: 11/14/2011
	Data Release Frequency: No Update Planned

## SLIC REG 2: Spills, Leaks, Investigation & Cleanup Cost Recovery Listing

The SLIC (Spills, Leaks, Investigations and Cleanup) program is designed to protect and restore water quality from spills, leaks, and similar discharges.

Date of Government Version: 09/30/2004	Source: Regional Water Quality Control Board San Francisco Bay Region (2)
Date Data Arrived at EDR: 10/20/2004	Telephone: 510-286-0457
Date Made Active in Reports: 11/19/2004	Last EDR Contact: 09/19/2011
Number of Days to Update: 30	Next Scheduled EDR Contact: 01/02/2012
	Data Release Frequency: Quarterly

## SLIC REG 3: Spills, Leaks, Investigation & Cleanup Cost Recovery Listing

The SLIC (Spills, Leaks, Investigations and Cleanup) program is designed to protect and restore water quality from spills, leaks, and similar discharges.

Date of Government Version: 05/18/2006	Source: California Regional Water Quality Control Board Central Coast Region (3)
Date Data Arrived at EDR: 05/18/2006	Telephone: 805-549-3147
Date Made Active in Reports: 06/15/2006	Last EDR Contact: 07/18/2011
Number of Days to Update: 28	Next Scheduled EDR Contact: 10/31/2011
	Data Release Frequency: Semi-Annually

## SLIC REG 4: Spills, Leaks, Investigation & Cleanup Cost Recovery Listing

The SLIC (Spills, Leaks, Investigations and Cleanup) program is designed to protect and restore water quality from spills, leaks, and similar discharges.

Date of Government Version: 11/17/2004	Source: Region Water Quality Control Board Los Angeles Region (4)
Date Data Arrived at EDR: 11/18/2004	Telephone: 213-576-6600
Date Made Active in Reports: 01/04/2005	Last EDR Contact: 07/01/2011
Number of Days to Update: 47	Next Scheduled EDR Contact: 10/17/2011
	Data Release Frequency: Varies

## SLIC REG 5: Spills, Leaks, Investigation & Cleanup Cost Recovery Listing

The SLIC (Spills, Leaks, Investigations and Cleanup) program is designed to protect and restore water quality from spills, leaks, and similar discharges.

Date of Government Version: 04/01/2005	Source: Regional Water Quality Control Board Central Valley Region (5)
Date Data Arrived at EDR: 04/05/2005	Telephone: 916-464-3291
Date Made Active in Reports: 04/21/2005	Last EDR Contact: 09/12/2011
Number of Days to Update: 16	Next Scheduled EDR Contact: 12/26/2011
	Data Release Frequency: Semi-Annually

# GOVERNMENT RECORDS SEARCHED / DATA CURRENCY TRACKING

## SLIC REG 6V: Spills, Leaks, Investigation & Cleanup Cost Recovery Listing

The SLIC (Spills, Leaks, Investigations and Cleanup) program is designed to protect and restore water quality from spills, leaks, and similar discharges.

Date of Government Version: 05/24/2005  
Date Data Arrived at EDR: 05/25/2005  
Date Made Active in Reports: 06/16/2005  
Number of Days to Update: 22

Source: Regional Water Quality Control Board, Victorville Branch  
Telephone: 619-241-6583  
Last EDR Contact: 08/15/2011  
Next Scheduled EDR Contact: 11/28/2011  
Data Release Frequency: Semi-Annually

## SLIC REG 6L: SLIC Sites

The SLIC (Spills, Leaks, Investigations and Cleanup) program is designed to protect and restore water quality from spills, leaks, and similar discharges.

Date of Government Version: 09/07/2004  
Date Data Arrived at EDR: 09/07/2004  
Date Made Active in Reports: 10/12/2004  
Number of Days to Update: 35

Source: California Regional Water Quality Control Board, Lahontan Region  
Telephone: 530-542-5574  
Last EDR Contact: 08/15/2011  
Next Scheduled EDR Contact: 11/28/2011  
Data Release Frequency: No Update Planned

## SLIC REG 7: SLIC List

The SLIC (Spills, Leaks, Investigations and Cleanup) program is designed to protect and restore water quality from spills, leaks, and similar discharges.

Date of Government Version: 11/24/2004  
Date Data Arrived at EDR: 11/29/2004  
Date Made Active in Reports: 01/04/2005  
Number of Days to Update: 36

Source: California Regional Quality Control Board, Colorado River Basin Region  
Telephone: 760-346-7491  
Last EDR Contact: 08/01/2011  
Next Scheduled EDR Contact: 11/14/2011  
Data Release Frequency: No Update Planned

## SLIC REG 8: Spills, Leaks, Investigation & Cleanup Cost Recovery Listing

The SLIC (Spills, Leaks, Investigations and Cleanup) program is designed to protect and restore water quality from spills, leaks, and similar discharges.

Date of Government Version: 04/03/2008  
Date Data Arrived at EDR: 04/03/2008  
Date Made Active in Reports: 04/14/2008  
Number of Days to Update: 11

Source: California Region Water Quality Control Board Santa Ana Region (8)  
Telephone: 951-782-3298  
Last EDR Contact: 09/12/2011  
Next Scheduled EDR Contact: 12/26/2011  
Data Release Frequency: Semi-Annually

## SLIC REG 9: Spills, Leaks, Investigation & Cleanup Cost Recovery Listing

The SLIC (Spills, Leaks, Investigations and Cleanup) program is designed to protect and restore water quality from spills, leaks, and similar discharges.

Date of Government Version: 09/10/2007  
Date Data Arrived at EDR: 09/11/2007  
Date Made Active in Reports: 09/28/2007  
Number of Days to Update: 17

Source: California Regional Water Quality Control Board San Diego Region (9)  
Telephone: 858-467-2980  
Last EDR Contact: 08/08/2011  
Next Scheduled EDR Contact: 11/21/2011  
Data Release Frequency: Annually

## ***State and tribal registered storage tank lists***

### FEMA UST: Underground Storage Tank Listing

A listing of all FEMA owned underground storage tanks.

Date of Government Version: 01/01/2010  
Date Data Arrived at EDR: 02/16/2010  
Date Made Active in Reports: 04/12/2010  
Number of Days to Update: 55

Source: FEMA  
Telephone: 202-646-5797  
Last EDR Contact: 01/23/2017  
Next Scheduled EDR Contact: 04/24/2017  
Data Release Frequency: Varies

# GOVERNMENT RECORDS SEARCHED / DATA CURRENCY TRACKING

## UST: Active UST Facilities

Active UST facilities gathered from the local regulatory agencies

Date of Government Version: 09/12/2016	Source: SWRCB
Date Data Arrived at EDR: 09/14/2016	Telephone: 916-341-5851
Date Made Active in Reports: 10/14/2016	Last EDR Contact: 12/15/2016
Number of Days to Update: 30	Next Scheduled EDR Contact: 03/27/2017
	Data Release Frequency: Semi-Annually

## AST: Aboveground Petroleum Storage Tank Facilities

A listing of aboveground storage tank petroleum storage tank locations.

Date of Government Version: 07/06/2016	Source: California Environmental Protection Agency
Date Data Arrived at EDR: 07/12/2016	Telephone: 916-327-5092
Date Made Active in Reports: 09/19/2016	Last EDR Contact: 12/22/2016
Number of Days to Update: 69	Next Scheduled EDR Contact: 04/10/2017
	Data Release Frequency: Quarterly

## INDIAN UST R8: Underground Storage Tanks on Indian Land

The Indian Underground Storage Tank (UST) database provides information about underground storage tanks on Indian land in EPA Region 8 (Colorado, Montana, North Dakota, South Dakota, Utah, Wyoming and 27 Tribal Nations).

Date of Government Version: 01/26/2016	Source: EPA Region 8
Date Data Arrived at EDR: 02/05/2016	Telephone: 303-312-6137
Date Made Active in Reports: 06/03/2016	Last EDR Contact: 01/26/2017
Number of Days to Update: 119	Next Scheduled EDR Contact: 05/08/2017
	Data Release Frequency: Quarterly

## INDIAN UST R7: Underground Storage Tanks on Indian Land

The Indian Underground Storage Tank (UST) database provides information about underground storage tanks on Indian land in EPA Region 7 (Iowa, Kansas, Missouri, Nebraska, and 9 Tribal Nations).

Date of Government Version: 09/23/2014	Source: EPA Region 7
Date Data Arrived at EDR: 11/25/2014	Telephone: 913-551-7003
Date Made Active in Reports: 01/29/2015	Last EDR Contact: 01/26/2017
Number of Days to Update: 65	Next Scheduled EDR Contact: 05/08/2017
	Data Release Frequency: Varies

## INDIAN UST R6: Underground Storage Tanks on Indian Land

The Indian Underground Storage Tank (UST) database provides information about underground storage tanks on Indian land in EPA Region 6 (Louisiana, Arkansas, Oklahoma, New Mexico, Texas and 65 Tribes).

Date of Government Version: 12/03/2015	Source: EPA Region 6
Date Data Arrived at EDR: 02/04/2016	Telephone: 214-665-7591
Date Made Active in Reports: 06/03/2016	Last EDR Contact: 01/26/2017
Number of Days to Update: 120	Next Scheduled EDR Contact: 05/08/2017
	Data Release Frequency: Semi-Annually

## INDIAN UST R1: Underground Storage Tanks on Indian Land

The Indian Underground Storage Tank (UST) database provides information about underground storage tanks on Indian land in EPA Region 1 (Connecticut, Maine, Massachusetts, New Hampshire, Rhode Island, Vermont and ten Tribal Nations).

Date of Government Version: 10/20/2015	Source: EPA, Region 1
Date Data Arrived at EDR: 10/29/2015	Telephone: 617-918-1313
Date Made Active in Reports: 01/04/2016	Last EDR Contact: 01/26/2017
Number of Days to Update: 67	Next Scheduled EDR Contact: 05/08/2017
	Data Release Frequency: Varies

# GOVERNMENT RECORDS SEARCHED / DATA CURRENCY TRACKING

## INDIAN UST R4: Underground Storage Tanks on Indian Land

The Indian Underground Storage Tank (UST) database provides information about underground storage tanks on Indian land in EPA Region 4 (Alabama, Florida, Georgia, Kentucky, Mississippi, North Carolina, South Carolina, Tennessee and Tribal Nations)

Date of Government Version: 02/05/2016	Source: EPA Region 4
Date Data Arrived at EDR: 04/29/2016	Telephone: 404-562-9424
Date Made Active in Reports: 06/03/2016	Last EDR Contact: 01/24/2017
Number of Days to Update: 35	Next Scheduled EDR Contact: 05/08/2017
	Data Release Frequency: Semi-Annually

## INDIAN UST R5: Underground Storage Tanks on Indian Land

The Indian Underground Storage Tank (UST) database provides information about underground storage tanks on Indian land in EPA Region 5 (Michigan, Minnesota and Wisconsin and Tribal Nations).

Date of Government Version: 11/05/2015	Source: EPA Region 5
Date Data Arrived at EDR: 11/13/2015	Telephone: 312-886-6136
Date Made Active in Reports: 01/04/2016	Last EDR Contact: 01/26/2017
Number of Days to Update: 52	Next Scheduled EDR Contact: 05/08/2017
	Data Release Frequency: Varies

## INDIAN UST R10: Underground Storage Tanks on Indian Land

The Indian Underground Storage Tank (UST) database provides information about underground storage tanks on Indian land in EPA Region 10 (Alaska, Idaho, Oregon, Washington, and Tribal Nations).

Date of Government Version: 01/07/2016	Source: EPA Region 10
Date Data Arrived at EDR: 01/08/2016	Telephone: 206-553-2857
Date Made Active in Reports: 02/18/2016	Last EDR Contact: 01/26/2017
Number of Days to Update: 41	Next Scheduled EDR Contact: 05/08/2017
	Data Release Frequency: Quarterly

## INDIAN UST R9: Underground Storage Tanks on Indian Land

The Indian Underground Storage Tank (UST) database provides information about underground storage tanks on Indian land in EPA Region 9 (Arizona, California, Hawaii, Nevada, the Pacific Islands, and Tribal Nations).

Date of Government Version: 02/25/2016	Source: EPA Region 9
Date Data Arrived at EDR: 04/27/2016	Telephone: 415-972-3368
Date Made Active in Reports: 06/03/2016	Last EDR Contact: 01/26/2017
Number of Days to Update: 37	Next Scheduled EDR Contact: 05/08/2017
	Data Release Frequency: Quarterly

## **State and tribal voluntary cleanup sites**

### INDIAN VCP R1: Voluntary Cleanup Priority Listing

A listing of voluntary cleanup priority sites located on Indian Land located in Region 1.

Date of Government Version: 07/27/2015	Source: EPA, Region 1
Date Data Arrived at EDR: 09/29/2015	Telephone: 617-918-1102
Date Made Active in Reports: 02/18/2016	Last EDR Contact: 12/27/2016
Number of Days to Update: 142	Next Scheduled EDR Contact: 04/10/2017
	Data Release Frequency: Varies

### VCP: Voluntary Cleanup Program Properties

Contains low threat level properties with either confirmed or unconfirmed releases and the project proponents have request that DTSC oversee investigation and/or cleanup activities and have agreed to provide coverage for DTSC's costs.

Date of Government Version: 10/31/2016	Source: Department of Toxic Substances Control
Date Data Arrived at EDR: 11/01/2016	Telephone: 916-323-3400
Date Made Active in Reports: 01/18/2017	Last EDR Contact: 01/31/2017
Number of Days to Update: 78	Next Scheduled EDR Contact: 05/08/2017
	Data Release Frequency: Quarterly

# GOVERNMENT RECORDS SEARCHED / DATA CURRENCY TRACKING

## INDIAN VCP R7: Voluntary Cleanup Priority Listing

A listing of voluntary cleanup priority sites located on Indian Land located in Region 7.

Date of Government Version: 03/20/2008	Source: EPA, Region 7
Date Data Arrived at EDR: 04/22/2008	Telephone: 913-551-7365
Date Made Active in Reports: 05/19/2008	Last EDR Contact: 04/20/2009
Number of Days to Update: 27	Next Scheduled EDR Contact: 07/20/2009
	Data Release Frequency: Varies

## **State and tribal Brownfields sites**

### BROWNFIELDS: Considered Brownfields Sites Listing

A listing of sites the SWRCB considers to be Brownfields since these are sites have come to them through the MOA Process.

Date of Government Version: 02/29/2016	Source: State Water Resources Control Board
Date Data Arrived at EDR: 03/07/2016	Telephone: 916-323-7905
Date Made Active in Reports: 05/04/2016	Last EDR Contact: 01/04/2017
Number of Days to Update: 58	Next Scheduled EDR Contact: 04/10/2017
	Data Release Frequency: Varies

## **ADDITIONAL ENVIRONMENTAL RECORDS**

### **Local Brownfield lists**

#### US BROWNFIELDS: A Listing of Brownfields Sites

Brownfields are real property, the expansion, redevelopment, or reuse of which may be complicated by the presence or potential presence of a hazardous substance, pollutant, or contaminant. Cleaning up and reinvesting in these properties takes development pressures off of undeveloped, open land, and both improves and protects the environment. Assessment, Cleanup and Redevelopment Exchange System (ACRES) stores information reported by EPA Brownfields grant recipients on brownfields properties assessed or cleaned up with grant funding as well as information on Targeted Brownfields Assessments performed by EPA Regions. A listing of ACRES Brownfield sites is obtained from Cleanups in My Community. Cleanups in My Community provides information on Brownfields properties for which information is reported back to EPA, as well as areas served by Brownfields grant programs.

Date of Government Version: 12/19/2016	Source: Environmental Protection Agency
Date Data Arrived at EDR: 12/20/2016	Telephone: 202-566-2777
Date Made Active in Reports: 02/10/2017	Last EDR Contact: 12/20/2016
Number of Days to Update: 52	Next Scheduled EDR Contact: 04/03/2017
	Data Release Frequency: Semi-Annually

### **Local Lists of Landfill / Solid Waste Disposal Sites**

#### WMUDS/SWAT: Waste Management Unit Database

Waste Management Unit Database System. WMUDS is used by the State Water Resources Control Board staff and the Regional Water Quality Control Boards for program tracking and inventory of waste management units. WMUDS is composed of the following databases: Facility Information, Scheduled Inspections Information, Waste Management Unit Information, SWAT Program Information, SWAT Report Summary Information, SWAT Report Summary Data, Chapter 15 (formerly Subchapter 15) Information, Chapter 15 Monitoring Parameters, TPCA Program Information, RCRA Program Information, Closure Information, and Interested Parties Information.

Date of Government Version: 04/01/2000	Source: State Water Resources Control Board
Date Data Arrived at EDR: 04/10/2000	Telephone: 916-227-4448
Date Made Active in Reports: 05/10/2000	Last EDR Contact: 02/03/2017
Number of Days to Update: 30	Next Scheduled EDR Contact: 05/22/2017
	Data Release Frequency: No Update Planned

#### SWRCY: Recycler Database

A listing of recycling facilities in California.

# GOVERNMENT RECORDS SEARCHED / DATA CURRENCY TRACKING

Date of Government Version: 09/12/2016  
Date Data Arrived at EDR: 09/14/2016  
Date Made Active in Reports: 10/14/2016  
Number of Days to Update: 30

Source: Department of Conservation  
Telephone: 916-323-3836  
Last EDR Contact: 12/14/2016  
Next Scheduled EDR Contact: 03/27/2017  
Data Release Frequency: Quarterly

**HAULERS: Registered Waste Tire Haulers Listing**  
A listing of registered waste tire haulers.

Date of Government Version: 08/25/2016  
Date Data Arrived at EDR: 08/26/2016  
Date Made Active in Reports: 10/14/2016  
Number of Days to Update: 49

Source: Integrated Waste Management Board  
Telephone: 916-341-6422  
Last EDR Contact: 02/13/2017  
Next Scheduled EDR Contact: 05/29/2017  
Data Release Frequency: Varies

**INDIAN ODI: Report on the Status of Open Dumps on Indian Lands**  
Location of open dumps on Indian land.

Date of Government Version: 12/31/1998  
Date Data Arrived at EDR: 12/03/2007  
Date Made Active in Reports: 01/24/2008  
Number of Days to Update: 52

Source: Environmental Protection Agency  
Telephone: 703-308-8245  
Last EDR Contact: 10/31/2016  
Next Scheduled EDR Contact: 02/13/2017  
Data Release Frequency: Varies

**ODI: Open Dump Inventory**

An open dump is defined as a disposal facility that does not comply with one or more of the Part 257 or Part 258 Subtitle D Criteria.

Date of Government Version: 06/30/1985  
Date Data Arrived at EDR: 08/09/2004  
Date Made Active in Reports: 09/17/2004  
Number of Days to Update: 39

Source: Environmental Protection Agency  
Telephone: 800-424-9346  
Last EDR Contact: 06/09/2004  
Next Scheduled EDR Contact: N/A  
Data Release Frequency: No Update Planned

**DEBRIS REGION 9: Torres Martinez Reservation Illegal Dump Site Locations**

A listing of illegal dump sites location on the Torres Martinez Indian Reservation located in eastern Riverside County and northern Imperial County, California.

Date of Government Version: 01/12/2009  
Date Data Arrived at EDR: 05/07/2009  
Date Made Active in Reports: 09/21/2009  
Number of Days to Update: 137

Source: EPA, Region 9  
Telephone: 415-947-4219  
Last EDR Contact: 01/23/2017  
Next Scheduled EDR Contact: 05/08/2017  
Data Release Frequency: No Update Planned

**IHS OPEN DUMPS: Open Dumps on Indian Land**

A listing of all open dumps located on Indian Land in the United States.

Date of Government Version: 04/01/2014  
Date Data Arrived at EDR: 08/06/2014  
Date Made Active in Reports: 01/29/2015  
Number of Days to Update: 176

Source: Department of Health & Human Services, Indian Health Service  
Telephone: 301-443-1452  
Last EDR Contact: 01/30/2017  
Next Scheduled EDR Contact: 05/08/2017  
Data Release Frequency: Varies

## **Local Lists of Hazardous waste / Contaminated Sites**

**US HIST CDL: National Clandestine Laboratory Register**

A listing of clandestine drug lab locations that have been removed from the DEAs National Clandestine Laboratory Register.



# GOVERNMENT RECORDS SEARCHED / DATA CURRENCY TRACKING

Date of Government Version: 09/30/2016  
Date Data Arrived at EDR: 01/05/2017  
Date Made Active in Reports: 02/10/2017  
Number of Days to Update: 36

Source: Drug Enforcement Administration  
Telephone: 202-307-1000  
Last EDR Contact: 11/29/2016  
Next Scheduled EDR Contact: 03/13/2017  
Data Release Frequency: No Update Planned

## HIST CAL-SITES: Calsites Database

The Calsites database contains potential or confirmed hazardous substance release properties. In 1996, California EPA reevaluated and significantly reduced the number of sites in the Calsites database. No longer updated by the state agency. It has been replaced by ENVIROSTOR.

Date of Government Version: 08/08/2005  
Date Data Arrived at EDR: 08/03/2006  
Date Made Active in Reports: 08/24/2006  
Number of Days to Update: 21

Source: Department of Toxic Substance Control  
Telephone: 916-323-3400  
Last EDR Contact: 02/23/2009  
Next Scheduled EDR Contact: 05/25/2009  
Data Release Frequency: No Update Planned

## SCH: School Property Evaluation Program

This category contains proposed and existing school sites that are being evaluated by DTSC for possible hazardous materials contamination. In some cases, these properties may be listed in the CalSites category depending on the level of threat to public health and safety or the environment they pose.

Date of Government Version: 10/31/2016  
Date Data Arrived at EDR: 11/01/2016  
Date Made Active in Reports: 01/18/2017  
Number of Days to Update: 78

Source: Department of Toxic Substances Control  
Telephone: 916-323-3400  
Last EDR Contact: 01/31/2017  
Next Scheduled EDR Contact: 05/08/2017  
Data Release Frequency: Quarterly

## CDL: Clandestine Drug Labs

A listing of drug lab locations. Listing of a location in this database does not indicate that any illegal drug lab materials were or were not present there, and does not constitute a determination that the location either requires or does not require additional cleanup work.

Date of Government Version: 08/31/2016  
Date Data Arrived at EDR: 11/18/2016  
Date Made Active in Reports: 12/22/2016  
Number of Days to Update: 34

Source: Department of Toxic Substances Control  
Telephone: 916-255-6504  
Last EDR Contact: 01/09/2017  
Next Scheduled EDR Contact: 04/24/2017  
Data Release Frequency: Varies

## TOXIC PITS: Toxic Pits Cleanup Act Sites

Toxic PITS Cleanup Act Sites. TOXIC PITS identifies sites suspected of containing hazardous substances where cleanup has not yet been completed.

Date of Government Version: 07/01/1995  
Date Data Arrived at EDR: 08/30/1995  
Date Made Active in Reports: 09/26/1995  
Number of Days to Update: 27

Source: State Water Resources Control Board  
Telephone: 916-227-4364  
Last EDR Contact: 01/26/2009  
Next Scheduled EDR Contact: 04/27/2009  
Data Release Frequency: No Update Planned

## US CDL: Clandestine Drug Labs

A listing of clandestine drug lab locations. The U.S. Department of Justice ("the Department") provides this web site as a public service. It contains addresses of some locations where law enforcement agencies reported they found chemicals or other items that indicated the presence of either clandestine drug laboratories or dumpsites. In most cases, the source of the entries is not the Department, and the Department has not verified the entry and does not guarantee its accuracy. Members of the public must verify the accuracy of all entries by, for example, contacting local law enforcement and local health departments.

Date of Government Version: 09/30/2016  
Date Data Arrived at EDR: 12/05/2016  
Date Made Active in Reports: 02/10/2017  
Number of Days to Update: 67

Source: Drug Enforcement Administration  
Telephone: 202-307-1000  
Last EDR Contact: 11/29/2016  
Next Scheduled EDR Contact: 03/13/2017  
Data Release Frequency: Quarterly

# GOVERNMENT RECORDS SEARCHED / DATA CURRENCY TRACKING

## **Local Lists of Registered Storage Tanks**

### **SWEEPS UST: SWEEPS UST Listing**

Statewide Environmental Evaluation and Planning System. This underground storage tank listing was updated and maintained by a company contacted by the SWRCB in the early 1990's. The listing is no longer updated or maintained. The local agency is the contact for more information on a site on the SWEEPS list.

Date of Government Version: 06/01/1994	Source: State Water Resources Control Board
Date Data Arrived at EDR: 07/07/2005	Telephone: N/A
Date Made Active in Reports: 08/11/2005	Last EDR Contact: 06/03/2005
Number of Days to Update: 35	Next Scheduled EDR Contact: N/A
	Data Release Frequency: No Update Planned

### **UST MENDOCINO: Mendocino County UST Database**

A listing of underground storage tank locations in Mendocino County.

Date of Government Version: 12/01/2016	Source: Department of Public Health
Date Data Arrived at EDR: 12/06/2016	Telephone: 707-463-4466
Date Made Active in Reports: 01/10/2017	Last EDR Contact: 11/28/2016
Number of Days to Update: 35	Next Scheduled EDR Contact: 03/13/2017
	Data Release Frequency: Annually

### **HIST UST: Hazardous Substance Storage Container Database**

The Hazardous Substance Storage Container Database is a historical listing of UST sites. Refer to local/county source for current data.

Date of Government Version: 10/15/1990	Source: State Water Resources Control Board
Date Data Arrived at EDR: 01/25/1991	Telephone: 916-341-5851
Date Made Active in Reports: 02/12/1991	Last EDR Contact: 07/26/2001
Number of Days to Update: 18	Next Scheduled EDR Contact: N/A
	Data Release Frequency: No Update Planned

### **CA FID UST: Facility Inventory Database**

The Facility Inventory Database (FID) contains a historical listing of active and inactive underground storage tank locations from the State Water Resource Control Board. Refer to local/county source for current data.

Date of Government Version: 10/31/1994	Source: California Environmental Protection Agency
Date Data Arrived at EDR: 09/05/1995	Telephone: 916-341-5851
Date Made Active in Reports: 09/29/1995	Last EDR Contact: 12/28/1998
Number of Days to Update: 24	Next Scheduled EDR Contact: N/A
	Data Release Frequency: No Update Planned

## **Local Land Records**

### **LIENS: Environmental Liens Listing**

A listing of property locations with environmental liens for California where DTSC is a lien holder.

Date of Government Version: 11/29/2016	Source: Department of Toxic Substances Control
Date Data Arrived at EDR: 12/06/2016	Telephone: 916-323-3400
Date Made Active in Reports: 01/23/2017	Last EDR Contact: 12/02/2016
Number of Days to Update: 48	Next Scheduled EDR Contact: 03/20/2017
	Data Release Frequency: Varies

### **LIENS 2: CERCLA Lien Information**

A Federal CERCLA ('Superfund') lien can exist by operation of law at any site or property at which EPA has spent Superfund monies. These monies are spent to investigate and address releases and threatened releases of contamination. CERCLIS provides information as to the identity of these sites and properties.

Date of Government Version: 02/18/2014	Source: Environmental Protection Agency
Date Data Arrived at EDR: 03/18/2014	Telephone: 202-564-6023
Date Made Active in Reports: 04/24/2014	Last EDR Contact: 01/24/2017
Number of Days to Update: 37	Next Scheduled EDR Contact: 05/08/2017
	Data Release Frequency: Varies

# GOVERNMENT RECORDS SEARCHED / DATA CURRENCY TRACKING

## DEED: Deed Restriction Listing

Site Mitigation and Brownfields Reuse Program Facility Sites with Deed Restrictions & Hazardous Waste Management Program Facility Sites with Deed / Land Use Restriction. The DTSC Site Mitigation and Brownfields Reuse Program (SMBRP) list includes sites cleaned up under the program's oversight and generally does not include current or former hazardous waste facilities that required a hazardous waste facility permit. The list represents deed restrictions that are active. Some sites have multiple deed restrictions. The DTSC Hazardous Waste Management Program (HWMP) has developed a list of current or former hazardous waste facilities that have a recorded land use restriction at the local county recorder's office. The land use restrictions on this list were required by the DTSC HWMP as a result of the presence of hazardous substances that remain on site after the facility (or part of the facility) has been closed or cleaned up. The types of land use restriction include deed notice, deed restriction, or a land use restriction that binds current and future owners.

Date of Government Version: 12/06/2016	Source: DTSC and SWRCB
Date Data Arrived at EDR: 12/06/2016	Telephone: 916-323-3400
Date Made Active in Reports: 01/20/2017	Last EDR Contact: 12/06/2016
Number of Days to Update: 45	Next Scheduled EDR Contact: 03/20/2017
	Data Release Frequency: Semi-Annually

## **Records of Emergency Release Reports**

### HMIRS: Hazardous Materials Information Reporting System

Hazardous Materials Incident Report System. HMIRS contains hazardous material spill incidents reported to DOT.

Date of Government Version: 12/28/2016	Source: U.S. Department of Transportation
Date Data Arrived at EDR: 12/28/2016	Telephone: 202-366-4555
Date Made Active in Reports: 02/03/2017	Last EDR Contact: 12/28/2016
Number of Days to Update: 37	Next Scheduled EDR Contact: 04/10/2017
	Data Release Frequency: Annually

### CHMIRS: California Hazardous Material Incident Report System

California Hazardous Material Incident Reporting System. CHMIRS contains information on reported hazardous material incidents (accidental releases or spills).

Date of Government Version: 09/26/2016	Source: Office of Emergency Services
Date Data Arrived at EDR: 10/26/2016	Telephone: 916-845-8400
Date Made Active in Reports: 01/17/2017	Last EDR Contact: 01/25/2017
Number of Days to Update: 83	Next Scheduled EDR Contact: 05/08/2017
	Data Release Frequency: Varies

### LDS: Land Disposal Sites Listing

Land Disposal sites (Landfills) included in GeoTracker. GeoTracker is the Water Boards data management system for sites that impact, or have the potential to impact, water quality in California, with emphasis on groundwater.

Date of Government Version: 12/12/2016	Source: State Water Quality Control Board
Date Data Arrived at EDR: 12/14/2016	Telephone: 866-480-1028
Date Made Active in Reports: 01/20/2017	Last EDR Contact: 12/14/2016
Number of Days to Update: 37	Next Scheduled EDR Contact: 03/27/2017
	Data Release Frequency: Quarterly

### MCS: Military Cleanup Sites Listing

Military sites (consisting of: Military UST sites; Military Privatized sites; and Military Cleanup sites [formerly known as DoD non UST]) included in GeoTracker. GeoTracker is the Water Boards data management system for sites that impact, or have the potential to impact, water quality in California, with emphasis on groundwater.

Date of Government Version: 12/12/2016	Source: State Water Resources Control Board
Date Data Arrived at EDR: 12/14/2016	Telephone: 866-480-1028
Date Made Active in Reports: 01/20/2017	Last EDR Contact: 12/14/2016
Number of Days to Update: 37	Next Scheduled EDR Contact: 03/27/2017
	Data Release Frequency: Quarterly

# GOVERNMENT RECORDS SEARCHED / DATA CURRENCY TRACKING

## SPILLS 90: SPILLS90 data from FirstSearch

Spills 90 includes those spill and release records available exclusively from FirstSearch databases. Typically, they may include chemical, oil and/or hazardous substance spills recorded after 1990. Duplicate records that are already included in EDR incident and release records are not included in Spills 90.

Date of Government Version: 06/06/2012	Source: FirstSearch
Date Data Arrived at EDR: 01/03/2013	Telephone: N/A
Date Made Active in Reports: 02/22/2013	Last EDR Contact: 01/03/2013
Number of Days to Update: 50	Next Scheduled EDR Contact: N/A
	Data Release Frequency: No Update Planned

## Other Ascertainable Records

### RCRA NonGen / NLR: RCRA - Non Generators / No Longer Regulated

RCRAInfo is EPA's comprehensive information system, providing access to data supporting the Resource Conservation and Recovery Act (RCRA) of 1976 and the Hazardous and Solid Waste Amendments (HSWA) of 1984. The database includes selective information on sites which generate, transport, store, treat and/or dispose of hazardous waste as defined by the Resource Conservation and Recovery Act (RCRA). Non-Generators do not presently generate hazardous waste.

Date of Government Version: 12/12/2016	Source: Environmental Protection Agency
Date Data Arrived at EDR: 12/28/2016	Telephone: (415) 495-8895
Date Made Active in Reports: 02/10/2017	Last EDR Contact: 12/28/2016
Number of Days to Update: 44	Next Scheduled EDR Contact: 04/10/2017
	Data Release Frequency: Varies

### FUDS: Formerly Used Defense Sites

The listing includes locations of Formerly Used Defense Sites properties where the US Army Corps of Engineers is actively working or will take necessary cleanup actions.

Date of Government Version: 01/31/2015	Source: U.S. Army Corps of Engineers
Date Data Arrived at EDR: 07/08/2015	Telephone: 202-528-4285
Date Made Active in Reports: 10/13/2015	Last EDR Contact: 12/08/2016
Number of Days to Update: 97	Next Scheduled EDR Contact: 03/20/2017
	Data Release Frequency: Varies

### DOD: Department of Defense Sites

This data set consists of federally owned or administered lands, administered by the Department of Defense, that have any area equal to or greater than 640 acres of the United States, Puerto Rico, and the U.S. Virgin Islands.

Date of Government Version: 12/31/2005	Source: USGS
Date Data Arrived at EDR: 11/10/2006	Telephone: 888-275-8747
Date Made Active in Reports: 01/11/2007	Last EDR Contact: 01/13/2017
Number of Days to Update: 62	Next Scheduled EDR Contact: 04/24/2017
	Data Release Frequency: Semi-Annually

### FEDLAND: Federal and Indian Lands

Federally and Indian administrated lands of the United States. Lands included are administrated by: Army Corps of Engineers, Bureau of Reclamation, National Wild and Scenic River, National Wildlife Refuge, Public Domain Land, Wilderness, Wilderness Study Area, Wildlife Management Area, Bureau of Indian Affairs, Bureau of Land Management, Department of Justice, Forest Service, Fish and Wildlife Service, National Park Service.

Date of Government Version: 12/31/2005	Source: U.S. Geological Survey
Date Data Arrived at EDR: 02/06/2006	Telephone: 888-275-8747
Date Made Active in Reports: 01/11/2007	Last EDR Contact: 01/13/2017
Number of Days to Update: 339	Next Scheduled EDR Contact: 04/24/2017
	Data Release Frequency: N/A

### SCRD DRYCLEANERS: State Coalition for Remediation of Drycleaners Listing

The State Coalition for Remediation of Drycleaners was established in 1998, with support from the U.S. EPA Office of Superfund Remediation and Technology Innovation. It is comprised of representatives of states with established drycleaner remediation programs. Currently the member states are Alabama, Connecticut, Florida, Illinois, Kansas, Minnesota, Missouri, North Carolina, Oregon, South Carolina, Tennessee, Texas, and Wisconsin.

# GOVERNMENT RECORDS SEARCHED / DATA CURRENCY TRACKING

Date of Government Version: 03/07/2011  
Date Data Arrived at EDR: 03/09/2011  
Date Made Active in Reports: 05/02/2011  
Number of Days to Update: 54

Source: Environmental Protection Agency  
Telephone: 615-532-8599  
Last EDR Contact: 02/03/2017  
Next Scheduled EDR Contact: 05/29/2017  
Data Release Frequency: Varies

## US FIN ASSUR: Financial Assurance Information

All owners and operators of facilities that treat, store, or dispose of hazardous waste are required to provide proof that they will have sufficient funds to pay for the clean up, closure, and post-closure care of their facilities.

Date of Government Version: 10/11/2016  
Date Data Arrived at EDR: 11/16/2016  
Date Made Active in Reports: 02/03/2017  
Number of Days to Update: 79

Source: Environmental Protection Agency  
Telephone: 202-566-1917  
Last EDR Contact: 11/16/2016  
Next Scheduled EDR Contact: 02/27/2017  
Data Release Frequency: Quarterly

## EPA WATCH LIST: EPA WATCH LIST

EPA maintains a "Watch List" to facilitate dialogue between EPA, state and local environmental agencies on enforcement matters relating to facilities with alleged violations identified as either significant or high priority. Being on the Watch List does not mean that the facility has actually violated the law only that an investigation by EPA or a state or local environmental agency has led those organizations to allege that an unproven violation has in fact occurred. Being on the Watch List does not represent a higher level of concern regarding the alleged violations that were detected, but instead indicates cases requiring additional dialogue between EPA, state and local agencies - primarily because of the length of time the alleged violation has gone unaddressed or unresolved.

Date of Government Version: 08/30/2013  
Date Data Arrived at EDR: 03/21/2014  
Date Made Active in Reports: 06/17/2014  
Number of Days to Update: 88

Source: Environmental Protection Agency  
Telephone: 617-520-3000  
Last EDR Contact: 02/03/2017  
Next Scheduled EDR Contact: 05/22/2017  
Data Release Frequency: Quarterly

## 2020 COR ACTION: 2020 Corrective Action Program List

The EPA has set ambitious goals for the RCRA Corrective Action program by creating the 2020 Corrective Action Universe. This RCRA cleanup baseline includes facilities expected to need corrective action. The 2020 universe contains a wide variety of sites. Some properties are heavily contaminated while others were contaminated but have since been cleaned up. Still others have not been fully investigated yet, and may require little or no remediation. Inclusion in the 2020 Universe does not necessarily imply failure on the part of a facility to meet its RCRA obligations.

Date of Government Version: 04/22/2013  
Date Data Arrived at EDR: 03/03/2015  
Date Made Active in Reports: 03/09/2015  
Number of Days to Update: 6

Source: Environmental Protection Agency  
Telephone: 703-308-4044  
Last EDR Contact: 02/10/2017  
Next Scheduled EDR Contact: 05/22/2017  
Data Release Frequency: Varies

## TSCA: Toxic Substances Control Act

Toxic Substances Control Act. TSCA identifies manufacturers and importers of chemical substances included on the TSCA Chemical Substance Inventory list. It includes data on the production volume of these substances by plant site.

Date of Government Version: 12/31/2012  
Date Data Arrived at EDR: 01/15/2015  
Date Made Active in Reports: 01/29/2015  
Number of Days to Update: 14

Source: EPA  
Telephone: 202-260-5521  
Last EDR Contact: 12/23/2016  
Next Scheduled EDR Contact: 04/03/2017  
Data Release Frequency: Every 4 Years

## TRIS: Toxic Chemical Release Inventory System

Toxic Release Inventory System. TRIS identifies facilities which release toxic chemicals to the air, water and land in reportable quantities under SARA Title III Section 313.

# GOVERNMENT RECORDS SEARCHED / DATA CURRENCY TRACKING

Date of Government Version: 12/31/2014  
Date Data Arrived at EDR: 11/24/2015  
Date Made Active in Reports: 04/05/2016  
Number of Days to Update: 133

Source: EPA  
Telephone: 202-566-0250  
Last EDR Contact: 11/22/2016  
Next Scheduled EDR Contact: 03/06/2017  
Data Release Frequency: Annually

## SSTS: Section 7 Tracking Systems

Section 7 of the Federal Insecticide, Fungicide and Rodenticide Act, as amended (92 Stat. 829) requires all registered pesticide-producing establishments to submit a report to the Environmental Protection Agency by March 1st each year. Each establishment must report the types and amounts of pesticides, active ingredients and devices being produced, and those having been produced and sold or distributed in the past year.

Date of Government Version: 12/31/2009  
Date Data Arrived at EDR: 12/10/2010  
Date Made Active in Reports: 02/25/2011  
Number of Days to Update: 77

Source: EPA  
Telephone: 202-564-4203  
Last EDR Contact: 01/23/2017  
Next Scheduled EDR Contact: 05/08/2017  
Data Release Frequency: Annually

## ROD: Records Of Decision

Record of Decision. ROD documents mandate a permanent remedy at an NPL (Superfund) site containing technical and health information to aid in the cleanup.

Date of Government Version: 11/25/2013  
Date Data Arrived at EDR: 12/12/2013  
Date Made Active in Reports: 02/24/2014  
Number of Days to Update: 74

Source: EPA  
Telephone: 703-416-0223  
Last EDR Contact: 12/06/2016  
Next Scheduled EDR Contact: 03/20/2017  
Data Release Frequency: Annually

## RMP: Risk Management Plans

When Congress passed the Clean Air Act Amendments of 1990, it required EPA to publish regulations and guidance for chemical accident prevention at facilities using extremely hazardous substances. The Risk Management Program Rule (RMP Rule) was written to implement Section 112(r) of these amendments. The rule, which built upon existing industry codes and standards, requires companies of all sizes that use certain flammable and toxic substances to develop a Risk Management Program, which includes a(n): Hazard assessment that details the potential effects of an accidental release, an accident history of the last five years, and an evaluation of worst-case and alternative accidental releases; Prevention program that includes safety precautions and maintenance, monitoring, and employee training measures; and Emergency response program that spells out emergency health care, employee training measures and procedures for informing the public and response agencies (e.g the fire department) should an accident occur.

Date of Government Version: 08/01/2016  
Date Data Arrived at EDR: 08/22/2016  
Date Made Active in Reports: 11/11/2016  
Number of Days to Update: 81

Source: Environmental Protection Agency  
Telephone: 202-564-8600  
Last EDR Contact: 01/23/2017  
Next Scheduled EDR Contact: 05/08/2017  
Data Release Frequency: Varies

## RAATS: RCRA Administrative Action Tracking System

RCRA Administration Action Tracking System. RAATS contains records based on enforcement actions issued under RCRA pertaining to major violators and includes administrative and civil actions brought by the EPA. For administration actions after September 30, 1995, data entry in the RAATS database was discontinued. EPA will retain a copy of the database for historical records. It was necessary to terminate RAATS because a decrease in agency resources made it impossible to continue to update the information contained in the database.

Date of Government Version: 04/17/1995  
Date Data Arrived at EDR: 07/03/1995  
Date Made Active in Reports: 08/07/1995  
Number of Days to Update: 35

Source: EPA  
Telephone: 202-564-4104  
Last EDR Contact: 06/02/2008  
Next Scheduled EDR Contact: 09/01/2008  
Data Release Frequency: No Update Planned

# GOVERNMENT RECORDS SEARCHED / DATA CURRENCY TRACKING

## PRP: Potentially Responsible Parties

A listing of verified Potentially Responsible Parties

Date of Government Version: 10/25/2013	Source: EPA
Date Data Arrived at EDR: 10/17/2014	Telephone: 202-564-6023
Date Made Active in Reports: 10/20/2014	Last EDR Contact: 02/10/2017
Number of Days to Update: 3	Next Scheduled EDR Contact: 05/22/2017
	Data Release Frequency: Quarterly

## PADS: PCB Activity Database System

PCB Activity Database. PADS Identifies generators, transporters, commercial storers and/or brokers and disposers of PCB's who are required to notify the EPA of such activities.

Date of Government Version: 01/20/2016	Source: EPA
Date Data Arrived at EDR: 04/28/2016	Telephone: 202-566-0500
Date Made Active in Reports: 09/02/2016	Last EDR Contact: 01/13/2017
Number of Days to Update: 127	Next Scheduled EDR Contact: 04/24/2017
	Data Release Frequency: Annually

## ICIS: Integrated Compliance Information System

The Integrated Compliance Information System (ICIS) supports the information needs of the national enforcement and compliance program as well as the unique needs of the National Pollutant Discharge Elimination System (NPDES) program.

Date of Government Version: 11/18/2016	Source: Environmental Protection Agency
Date Data Arrived at EDR: 11/23/2016	Telephone: 202-564-5088
Date Made Active in Reports: 02/10/2017	Last EDR Contact: 01/09/2017
Number of Days to Update: 79	Next Scheduled EDR Contact: 04/24/2017
	Data Release Frequency: Quarterly

## FTTS: FIFRA/ TSCA Tracking System - FIFRA (Federal Insecticide, Fungicide, & Rodenticide Act)/TSCA (Toxic Substances Control Act)

FTTS tracks administrative cases and pesticide enforcement actions and compliance activities related to FIFRA, TSCA and EPCRA (Emergency Planning and Community Right-to-Know Act). To maintain currency, EDR contacts the Agency on a quarterly basis.

Date of Government Version: 04/09/2009	Source: EPA/Office of Prevention, Pesticides and Toxic Substances
Date Data Arrived at EDR: 04/16/2009	Telephone: 202-566-1667
Date Made Active in Reports: 05/11/2009	Last EDR Contact: 11/17/2016
Number of Days to Update: 25	Next Scheduled EDR Contact: 03/06/2017
	Data Release Frequency: Quarterly

## FTTS INSP: FIFRA/ TSCA Tracking System - FIFRA (Federal Insecticide, Fungicide, & Rodenticide Act)/TSCA (Toxic Substances Control Act)

A listing of FIFRA/TSCA Tracking System (FTTS) inspections and enforcements.

Date of Government Version: 04/09/2009	Source: EPA
Date Data Arrived at EDR: 04/16/2009	Telephone: 202-566-1667
Date Made Active in Reports: 05/11/2009	Last EDR Contact: 11/17/2016
Number of Days to Update: 25	Next Scheduled EDR Contact: 03/06/2017
	Data Release Frequency: Quarterly

## MLTS: Material Licensing Tracking System

MLTS is maintained by the Nuclear Regulatory Commission and contains a list of approximately 8,100 sites which possess or use radioactive materials and which are subject to NRC licensing requirements. To maintain currency, EDR contacts the Agency on a quarterly basis.

Date of Government Version: 08/30/2016	Source: Nuclear Regulatory Commission
Date Data Arrived at EDR: 09/08/2016	Telephone: 301-415-7169
Date Made Active in Reports: 10/21/2016	Last EDR Contact: 02/03/2017
Number of Days to Update: 43	Next Scheduled EDR Contact: 05/22/2017
	Data Release Frequency: Quarterly

# GOVERNMENT RECORDS SEARCHED / DATA CURRENCY TRACKING

## COAL ASH DOE: Steam-Electric Plant Operation Data

A listing of power plants that store ash in surface ponds.

Date of Government Version: 12/31/2005	Source: Department of Energy
Date Data Arrived at EDR: 08/07/2009	Telephone: 202-586-8719
Date Made Active in Reports: 10/22/2009	Last EDR Contact: 12/06/2016
Number of Days to Update: 76	Next Scheduled EDR Contact: 03/20/2017
	Data Release Frequency: Varies

## COAL ASH EPA: Coal Combustion Residues Surface Impoundments List

A listing of coal combustion residues surface impoundments with high hazard potential ratings.

Date of Government Version: 07/01/2014	Source: Environmental Protection Agency
Date Data Arrived at EDR: 09/10/2014	Telephone: N/A
Date Made Active in Reports: 10/20/2014	Last EDR Contact: 12/06/2016
Number of Days to Update: 40	Next Scheduled EDR Contact: 03/20/2017
	Data Release Frequency: Varies

## PCB TRANSFORMER: PCB Transformer Registration Database

The database of PCB transformer registrations that includes all PCB registration submittals.

Date of Government Version: 02/01/2011	Source: Environmental Protection Agency
Date Data Arrived at EDR: 10/19/2011	Telephone: 202-566-0517
Date Made Active in Reports: 01/10/2012	Last EDR Contact: 01/29/2016
Number of Days to Update: 83	Next Scheduled EDR Contact: 05/08/2017
	Data Release Frequency: Varies

## RADINFO: Radiation Information Database

The Radiation Information Database (RADINFO) contains information about facilities that are regulated by U.S. Environmental Protection Agency (EPA) regulations for radiation and radioactivity.

Date of Government Version: 01/04/2017	Source: Environmental Protection Agency
Date Data Arrived at EDR: 01/06/2017	Telephone: 202-343-9775
Date Made Active in Reports: 02/10/2017	Last EDR Contact: 01/06/2017
Number of Days to Update: 35	Next Scheduled EDR Contact: 04/17/2017
	Data Release Frequency: Quarterly

## HIST FTTS: FIFRA/TSCA Tracking System Administrative Case Listing

A complete administrative case listing from the FIFRA/TSCA Tracking System (FTTS) for all ten EPA regions. The information was obtained from the National Compliance Database (NCDB). NCDB supports the implementation of FIFRA (Federal Insecticide, Fungicide, and Rodenticide Act) and TSCA (Toxic Substances Control Act). Some EPA regions are now closing out records. Because of that, and the fact that some EPA regions are not providing EPA Headquarters with updated records, it was decided to create a HIST FTTS database. It included records that may not be included in the newer FTTS database updates. This database is no longer updated.

Date of Government Version: 10/19/2006	Source: Environmental Protection Agency
Date Data Arrived at EDR: 03/01/2007	Telephone: 202-564-2501
Date Made Active in Reports: 04/10/2007	Last EDR Contact: 12/17/2007
Number of Days to Update: 40	Next Scheduled EDR Contact: 03/17/2008
	Data Release Frequency: No Update Planned

## HIST FTTS INSP: FIFRA/TSCA Tracking System Inspection & Enforcement Case Listing

A complete inspection and enforcement case listing from the FIFRA/TSCA Tracking System (FTTS) for all ten EPA regions. The information was obtained from the National Compliance Database (NCDB). NCDB supports the implementation of FIFRA (Federal Insecticide, Fungicide, and Rodenticide Act) and TSCA (Toxic Substances Control Act). Some EPA regions are now closing out records. Because of that, and the fact that some EPA regions are not providing EPA Headquarters with updated records, it was decided to create a HIST FTTS database. It included records that may not be included in the newer FTTS database updates. This database is no longer updated.



# GOVERNMENT RECORDS SEARCHED / DATA CURRENCY TRACKING

Date of Government Version: 10/19/2006  
Date Data Arrived at EDR: 03/01/2007  
Date Made Active in Reports: 04/10/2007  
Number of Days to Update: 40

Source: Environmental Protection Agency  
Telephone: 202-564-2501  
Last EDR Contact: 12/17/2008  
Next Scheduled EDR Contact: 03/17/2008  
Data Release Frequency: No Update Planned

## DOT OPS: Incident and Accident Data

Department of Transportation, Office of Pipeline Safety Incident and Accident data.

Date of Government Version: 07/31/2012  
Date Data Arrived at EDR: 08/07/2012  
Date Made Active in Reports: 09/18/2012  
Number of Days to Update: 42

Source: Department of Transportation, Office of Pipeline Safety  
Telephone: 202-366-4595  
Last EDR Contact: 02/01/2017  
Next Scheduled EDR Contact: 05/08/2017  
Data Release Frequency: Varies

## CONSENT: Superfund (CERCLA) Consent Decrees

Major legal settlements that establish responsibility and standards for cleanup at NPL (Superfund) sites. Released periodically by United States District Courts after settlement by parties to litigation matters.

Date of Government Version: 09/30/2016  
Date Data Arrived at EDR: 11/18/2016  
Date Made Active in Reports: 02/03/2017  
Number of Days to Update: 77

Source: Department of Justice, Consent Decree Library  
Telephone: Varies  
Last EDR Contact: 01/23/2017  
Next Scheduled EDR Contact: 04/10/2017  
Data Release Frequency: Varies

## BRS: Biennial Reporting System

The Biennial Reporting System is a national system administered by the EPA that collects data on the generation and management of hazardous waste. BRS captures detailed data from two groups: Large Quantity Generators (LQG) and Treatment, Storage, and Disposal Facilities.

Date of Government Version: 12/31/2013  
Date Data Arrived at EDR: 02/24/2015  
Date Made Active in Reports: 09/30/2015  
Number of Days to Update: 218

Source: EPA/NTIS  
Telephone: 800-424-9346  
Last EDR Contact: 11/23/2016  
Next Scheduled EDR Contact: 03/06/2017  
Data Release Frequency: Biennially

## INDIAN RESERV: Indian Reservations

This map layer portrays Indian administered lands of the United States that have any area equal to or greater than 640 acres.

Date of Government Version: 12/31/2014  
Date Data Arrived at EDR: 07/14/2015  
Date Made Active in Reports: 01/10/2017  
Number of Days to Update: 546

Source: USGS  
Telephone: 202-208-3710  
Last EDR Contact: 01/13/2017  
Next Scheduled EDR Contact: 04/24/2017  
Data Release Frequency: Semi-Annually

## FUSRAP: Formerly Utilized Sites Remedial Action Program

DOE established the Formerly Utilized Sites Remedial Action Program (FUSRAP) in 1974 to remediate sites where radioactive contamination remained from Manhattan Project and early U.S. Atomic Energy Commission (AEC) operations.

Date of Government Version: 07/21/2016  
Date Data Arrived at EDR: 07/26/2016  
Date Made Active in Reports: 09/23/2016  
Number of Days to Update: 59

Source: Department of Energy  
Telephone: 202-586-3559  
Last EDR Contact: 02/03/2017  
Next Scheduled EDR Contact: 05/22/2017  
Data Release Frequency: Varies

## UMTRA: Uranium Mill Tailings Sites

Uranium ore was mined by private companies for federal government use in national defense programs. When the mills shut down, large piles of the sand-like material (mill tailings) remain after uranium has been extracted from the ore. Levels of human exposure to radioactive materials from the piles are low; however, in some cases tailings were used as construction materials before the potential health hazards of the tailings were recognized.

# GOVERNMENT RECORDS SEARCHED / DATA CURRENCY TRACKING

Date of Government Version: 09/14/2010  
Date Data Arrived at EDR: 10/07/2011  
Date Made Active in Reports: 03/01/2012  
Number of Days to Update: 146

Source: Department of Energy  
Telephone: 505-845-0011  
Last EDR Contact: 09/09/2016  
Next Scheduled EDR Contact: 12/05/2016  
Data Release Frequency: Varies

## LEAD SMELTER 1: Lead Smelter Sites

A listing of former lead smelter site locations.

Date of Government Version: 12/05/2016  
Date Data Arrived at EDR: 01/05/2017  
Date Made Active in Reports: 02/10/2017  
Number of Days to Update: 36

Source: Environmental Protection Agency  
Telephone: 703-603-8787  
Last EDR Contact: 01/05/2017  
Next Scheduled EDR Contact: 04/17/2017  
Data Release Frequency: Varies

## LEAD SMELTER 2: Lead Smelter Sites

A list of several hundred sites in the U.S. where secondary lead smelting was done from 1931 and 1964. These sites may pose a threat to public health through ingestion or inhalation of contaminated soil or dust

Date of Government Version: 04/05/2001  
Date Data Arrived at EDR: 10/27/2010  
Date Made Active in Reports: 12/02/2010  
Number of Days to Update: 36

Source: American Journal of Public Health  
Telephone: 703-305-6451  
Last EDR Contact: 12/02/2009  
Next Scheduled EDR Contact: N/A  
Data Release Frequency: No Update Planned

## US AIRS (AFS): Aerometric Information Retrieval System Facility Subsystem (AFS)

The database is a sub-system of Aerometric Information Retrieval System (AIRS). AFS contains compliance data on air pollution point sources regulated by the U.S. EPA and/or state and local air regulatory agencies. This information comes from source reports by various stationary sources of air pollution, such as electric power plants, steel mills, factories, and universities, and provides information about the air pollutants they produce. Action, air program, air program pollutant, and general level plant data. It is used to track emissions and compliance data from industrial plants.

Date of Government Version: 10/12/2016  
Date Data Arrived at EDR: 10/26/2016  
Date Made Active in Reports: 02/03/2017  
Number of Days to Update: 100

Source: EPA  
Telephone: 202-564-2496  
Last EDR Contact: 12/22/2016  
Next Scheduled EDR Contact: 04/10/2017  
Data Release Frequency: Annually

## US AIRS MINOR: Air Facility System Data

A listing of minor source facilities.

Date of Government Version: 10/12/2016  
Date Data Arrived at EDR: 10/26/2016  
Date Made Active in Reports: 02/03/2017  
Number of Days to Update: 100

Source: EPA  
Telephone: 202-564-2496  
Last EDR Contact: 12/22/2016  
Next Scheduled EDR Contact: 04/10/2017  
Data Release Frequency: Annually

## US MINES: Mines Master Index File

Contains all mine identification numbers issued for mines active or opened since 1971. The data also includes violation information.

Date of Government Version: 08/05/2016  
Date Data Arrived at EDR: 09/01/2016  
Date Made Active in Reports: 09/23/2016  
Number of Days to Update: 22

Source: Department of Labor, Mine Safety and Health Administration  
Telephone: 303-231-5959  
Last EDR Contact: 12/01/2016  
Next Scheduled EDR Contact: 03/13/2017  
Data Release Frequency: Semi-Annually

## US MINES 2: Ferrous and Nonferrous Metal Mines Database Listing

This map layer includes ferrous (ferrous metal mines are facilities that extract ferrous metals, such as iron ore or molybdenum) and nonferrous (Nonferrous metal mines are facilities that extract nonferrous metals, such as gold, silver, copper, zinc, and lead) metal mines in the United States.

# GOVERNMENT RECORDS SEARCHED / DATA CURRENCY TRACKING

Date of Government Version: 12/05/2005  
Date Data Arrived at EDR: 02/29/2008  
Date Made Active in Reports: 04/18/2008  
Number of Days to Update: 49

Source: USGS  
Telephone: 703-648-7709  
Last EDR Contact: 12/12/2016  
Next Scheduled EDR Contact: 03/13/2017  
Data Release Frequency: Varies

## US MINES 3: Active Mines & Mineral Plants Database Listing

Active Mines and Mineral Processing Plant operations for commodities monitored by the Minerals Information Team of the USGS.

Date of Government Version: 04/14/2011  
Date Data Arrived at EDR: 06/08/2011  
Date Made Active in Reports: 09/13/2011  
Number of Days to Update: 97

Source: USGS  
Telephone: 703-648-7709  
Last EDR Contact: 12/02/2016  
Next Scheduled EDR Contact: 03/13/2017  
Data Release Frequency: Varies

## FINDS: Facility Index System/Facility Registry System

Facility Index System. FINDS contains both facility information and 'pointers' to other sources that contain more detail. EDR includes the following FINDS databases in this report: PCS (Permit Compliance System), AIRS (Aerometric Information Retrieval System), DOCKET (Enforcement Docket used to manage and track information on civil judicial enforcement cases for all environmental statutes), FURS (Federal Underground Injection Control), C-DOCKET (Criminal Docket System used to track criminal enforcement actions for all environmental statutes), FFIS (Federal Facilities Information System), STATE (State Environmental Laws and Statutes), and PADS (PCB Activity Data System).

Date of Government Version: 07/15/2016  
Date Data Arrived at EDR: 09/07/2016  
Date Made Active in Reports: 11/11/2016  
Number of Days to Update: 65

Source: EPA  
Telephone: (415) 947-8000  
Last EDR Contact: 12/06/2016  
Next Scheduled EDR Contact: 03/20/2017  
Data Release Frequency: Quarterly

## DOCKET HWC: Hazardous Waste Compliance Docket Listing

A complete list of the Federal Agency Hazardous Waste Compliance Docket Facilities.

Date of Government Version: 06/02/2016  
Date Data Arrived at EDR: 06/03/2016  
Date Made Active in Reports: 09/02/2016  
Number of Days to Update: 91

Source: Environmental Protection Agency  
Telephone: 202-564-0527  
Last EDR Contact: 11/28/2016  
Next Scheduled EDR Contact: 03/13/2017  
Data Release Frequency: Varies

## UXO: Unexploded Ordnance Sites

A listing of unexploded ordnance site locations

Date of Government Version: 10/25/2015  
Date Data Arrived at EDR: 01/29/2016  
Date Made Active in Reports: 04/05/2016  
Number of Days to Update: 67

Source: Department of Defense  
Telephone: 571-373-0407  
Last EDR Contact: 01/20/2017  
Next Scheduled EDR Contact: 05/01/2017  
Data Release Frequency: Varies

## CA BOND EXP. PLAN: Bond Expenditure Plan

Department of Health Services developed a site-specific expenditure plan as the basis for an appropriation of Hazardous Substance Cleanup Bond Act funds. It is not updated.

Date of Government Version: 01/01/1989  
Date Data Arrived at EDR: 07/27/1994  
Date Made Active in Reports: 08/02/1994  
Number of Days to Update: 6

Source: Department of Health Services  
Telephone: 916-255-2118  
Last EDR Contact: 05/31/1994  
Next Scheduled EDR Contact: N/A  
Data Release Frequency: No Update Planned

## CORTESE: "Cortese" Hazardous Waste & Substances Sites List

The sites for the list are designated by the State Water Resource Control Board (LUST), the Integrated Waste Board (SWF/LS), and the Department of Toxic Substances Control (Cal-Sites).

# GOVERNMENT RECORDS SEARCHED / DATA CURRENCY TRACKING

Date of Government Version: 09/26/2016  
Date Data Arrived at EDR: 09/27/2016  
Date Made Active in Reports: 11/18/2016  
Number of Days to Update: 52

Source: CAL EPA/Office of Emergency Information  
Telephone: 916-323-3400  
Last EDR Contact: 12/28/2016  
Next Scheduled EDR Contact: 04/10/2017  
Data Release Frequency: Quarterly

## DRYCLEANERS: Cleaner Facilities

A list of drycleaner related facilities that have EPA ID numbers. These are facilities with certain SIC codes: power laundries, family and commercial; garment pressing and cleaner's agents; linen supply; coin-operated laundries and cleaning; drycleaning plants, except rugs; carpet and upholster cleaning; industrial launderers; laundry and garment services.

Date of Government Version: 09/02/2016  
Date Data Arrived at EDR: 09/27/2016  
Date Made Active in Reports: 12/15/2016  
Number of Days to Update: 79

Source: Department of Toxic Substance Control  
Telephone: 916-327-4498  
Last EDR Contact: 12/02/2016  
Next Scheduled EDR Contact: 03/20/2017  
Data Release Frequency: Annually

## EMI: Emissions Inventory Data

Toxics and criteria pollutant emissions data collected by the ARB and local air pollution agencies.

Date of Government Version: 12/31/2014  
Date Data Arrived at EDR: 09/23/2016  
Date Made Active in Reports: 10/24/2016  
Number of Days to Update: 31

Source: California Air Resources Board  
Telephone: 916-322-2990  
Last EDR Contact: 12/23/2016  
Next Scheduled EDR Contact: 04/03/2017  
Data Release Frequency: Varies

## ENF: Enforcement Action Listing

A listing of Water Board Enforcement Actions. Formal is everything except Oral/Verbal Communication, Notice of Violation, Expedited Payment Letter, and Staff Enforcement Letter.

Date of Government Version: 12/06/2016  
Date Data Arrived at EDR: 12/09/2016  
Date Made Active in Reports: 01/18/2017  
Number of Days to Update: 40

Source: State Water Resources Control Board  
Telephone: 916-445-9379  
Last EDR Contact: 01/23/2017  
Next Scheduled EDR Contact: 05/08/2017  
Data Release Frequency: Varies

## Financial Assurance 1: Financial Assurance Information Listing

Financial Assurance information

Date of Government Version: 04/25/2016  
Date Data Arrived at EDR: 04/29/2016  
Date Made Active in Reports: 06/21/2016  
Number of Days to Update: 53

Source: Department of Toxic Substances Control  
Telephone: 916-255-3628  
Last EDR Contact: 01/23/2017  
Next Scheduled EDR Contact: 05/08/2017  
Data Release Frequency: Varies

## Financial Assurance 2: Financial Assurance Information Listing

A listing of financial assurance information for solid waste facilities. Financial assurance is intended to ensure that resources are available to pay for the cost of closure, post-closure care, and corrective measures if the owner or operator of a regulated facility is unable or unwilling to pay.

Date of Government Version: 11/16/2016  
Date Data Arrived at EDR: 11/18/2016  
Date Made Active in Reports: 01/20/2017  
Number of Days to Update: 63

Source: California Integrated Waste Management Board  
Telephone: 916-341-6066  
Last EDR Contact: 02/13/2017  
Next Scheduled EDR Contact: 05/29/2017  
Data Release Frequency: Varies

## HAZNET: Facility and Manifest Data

Facility and Manifest Data. The data is extracted from the copies of hazardous waste manifests received each year by the DTSC. The annual volume of manifests is typically 700,000 - 1,000,000 annually, representing approximately 350,000 - 500,000 shipments. Data are from the manifests submitted without correction, and therefore many contain some invalid values for data elements such as generator ID, TSD ID, waste category, and disposal method. This database begins with calendar year 1993.

# GOVERNMENT RECORDS SEARCHED / DATA CURRENCY TRACKING

Date of Government Version: 12/31/2015  
Date Data Arrived at EDR: 10/12/2016  
Date Made Active in Reports: 12/15/2016  
Number of Days to Update: 64

Source: California Environmental Protection Agency  
Telephone: 916-255-1136  
Last EDR Contact: 01/09/2017  
Next Scheduled EDR Contact: 04/24/2017  
Data Release Frequency: Annually

## ICE: ICE

Contains data pertaining to the Permitted Facilities with Inspections / Enforcements sites tracked in Envirostor.

Date of Government Version: 11/21/2016  
Date Data Arrived at EDR: 11/22/2016  
Date Made Active in Reports: 01/23/2017  
Number of Days to Update: 62

Source: Department of Toxic Substances Control  
Telephone: 877-786-9427  
Last EDR Contact: 11/22/2016  
Next Scheduled EDR Contact: 03/06/2017  
Data Release Frequency: Quarterly

## HIST CORTESE: Hazardous Waste & Substance Site List

The sites for the list are designated by the State Water Resource Control Board [LUST], the Integrated Waste Board [SWF/LS], and the Department of Toxic Substances Control [CALSTES]. This listing is no longer updated by the state agency.

Date of Government Version: 04/01/2001  
Date Data Arrived at EDR: 01/22/2009  
Date Made Active in Reports: 04/08/2009  
Number of Days to Update: 76

Source: Department of Toxic Substances Control  
Telephone: 916-323-3400  
Last EDR Contact: 01/22/2009  
Next Scheduled EDR Contact: N/A  
Data Release Frequency: No Update Planned

## HWP: EnviroStor Permitted Facilities Listing

Detailed information on permitted hazardous waste facilities and corrective action ("cleanups") tracked in EnviroStor.

Date of Government Version: 11/21/2016  
Date Data Arrived at EDR: 11/22/2016  
Date Made Active in Reports: 01/23/2017  
Number of Days to Update: 62

Source: Department of Toxic Substances Control  
Telephone: 916-323-3400  
Last EDR Contact: 11/22/2016  
Next Scheduled EDR Contact: 03/06/2017  
Data Release Frequency: Quarterly

## HWT: Registered Hazardous Waste Transporter Database

A listing of hazardous waste transporters. In California, unless specifically exempted, it is unlawful for any person to transport hazardous wastes unless the person holds a valid registration issued by DTSC. A hazardous waste transporter registration is valid for one year and is assigned a unique registration number.

Date of Government Version: 10/12/2016  
Date Data Arrived at EDR: 10/12/2016  
Date Made Active in Reports: 12/15/2016  
Number of Days to Update: 64

Source: Department of Toxic Substances Control  
Telephone: 916-440-7145  
Last EDR Contact: 01/11/2017  
Next Scheduled EDR Contact: 04/24/2017  
Data Release Frequency: Quarterly

## MINES: Mines Site Location Listing

A listing of mine site locations from the Office of Mine Reclamation.

Date of Government Version: 09/12/2016  
Date Data Arrived at EDR: 09/14/2016  
Date Made Active in Reports: 10/14/2016  
Number of Days to Update: 30

Source: Department of Conservation  
Telephone: 916-322-1080  
Last EDR Contact: 01/13/2017  
Next Scheduled EDR Contact: 03/27/2017  
Data Release Frequency: Varies

## MWMP: Medical Waste Management Program Listing

The Medical Waste Management Program (MWMP) ensures the proper handling and disposal of medical waste by permitting and inspecting medical waste Offsite Treatment Facilities (PDF) and Transfer Stations (PDF) throughout the state. MWMP also oversees all Medical Waste Transporters.

# GOVERNMENT RECORDS SEARCHED / DATA CURRENCY TRACKING

Date of Government Version: 09/06/2016  
Date Data Arrived at EDR: 09/07/2016  
Date Made Active in Reports: 10/14/2016  
Number of Days to Update: 37

Source: Department of Public Health  
Telephone: 916-558-1784  
Last EDR Contact: 12/06/2016  
Next Scheduled EDR Contact: 03/20/2017  
Data Release Frequency: Varies

## NPDES: NPDES Permits Listing

A listing of NPDES permits, including stormwater.

Date of Government Version: 05/16/2016  
Date Data Arrived at EDR: 05/18/2016  
Date Made Active in Reports: 06/23/2016  
Number of Days to Update: 36

Source: State Water Resources Control Board  
Telephone: 916-445-9379  
Last EDR Contact: 11/15/2016  
Next Scheduled EDR Contact: 02/27/2017  
Data Release Frequency: Quarterly

## PEST LIC: Pesticide Regulation Licenses Listing

A listing of licenses and certificates issued by the Department of Pesticide Regulation. The DPR issues licenses and/or certificates to: Persons and businesses that apply or sell pesticides; Pest control dealers and brokers; Persons who advise on agricultural pesticide applications.

Date of Government Version: 09/06/2016  
Date Data Arrived at EDR: 09/07/2016  
Date Made Active in Reports: 10/14/2016  
Number of Days to Update: 37

Source: Department of Pesticide Regulation  
Telephone: 916-445-4038  
Last EDR Contact: 12/06/2016  
Next Scheduled EDR Contact: 03/20/2017  
Data Release Frequency: Quarterly

## PROC: Certified Processors Database

A listing of certified processors.

Date of Government Version: 09/12/2016  
Date Data Arrived at EDR: 09/14/2016  
Date Made Active in Reports: 10/14/2016  
Number of Days to Update: 30

Source: Department of Conservation  
Telephone: 916-323-3836  
Last EDR Contact: 12/14/2016  
Next Scheduled EDR Contact: 12/26/2016  
Data Release Frequency: Quarterly

## NOTIFY 65: Proposition 65 Records

Listings of all Proposition 65 incidents reported to counties by the State Water Resources Control Board and the Regional Water Quality Control Board. This database is no longer updated by the reporting agency.

Date of Government Version: 09/19/2016  
Date Data Arrived at EDR: 09/20/2016  
Date Made Active in Reports: 12/16/2016  
Number of Days to Update: 87

Source: State Water Resources Control Board  
Telephone: 916-445-3846  
Last EDR Contact: 12/16/2016  
Next Scheduled EDR Contact: 04/03/2017  
Data Release Frequency: No Update Planned

## UIC: UIC Listing

A listing of wells identified as underground injection wells, in the California Oil and Gas Wells database.

Date of Government Version: 07/06/2016  
Date Data Arrived at EDR: 09/14/2016  
Date Made Active in Reports: 10/14/2016  
Number of Days to Update: 30

Source: Department of Conservation  
Telephone: 916-445-2408  
Last EDR Contact: 12/14/2016  
Next Scheduled EDR Contact: 03/27/2017  
Data Release Frequency: Varies

## WASTEWATER PITS: Oil Wastewater Pits Listing

Water officials discovered that oil producers have been dumping chemical-laden wastewater into hundreds of unlined pits that are operating without proper permits. Inspections completed by the Central Valley Regional Water Quality Control Board revealed the existence of previously unidentified waste sites. The water board's review found that more than one-third of the region's active disposal pits are operating without permission.

# GOVERNMENT RECORDS SEARCHED / DATA CURRENCY TRACKING

Date of Government Version: 04/15/2015  
Date Data Arrived at EDR: 04/17/2015  
Date Made Active in Reports: 06/23/2015  
Number of Days to Update: 67

Source: RWQCB, Central Valley Region  
Telephone: 559-445-5577  
Last EDR Contact: 01/13/2017  
Next Scheduled EDR Contact: 04/24/2047  
Data Release Frequency: Varies

## WDS: Waste Discharge System

Sites which have been issued waste discharge requirements.

Date of Government Version: 06/19/2007  
Date Data Arrived at EDR: 06/20/2007  
Date Made Active in Reports: 06/29/2007  
Number of Days to Update: 9

Source: State Water Resources Control Board  
Telephone: 916-341-5227  
Last EDR Contact: 11/16/2016  
Next Scheduled EDR Contact: 03/06/2017  
Data Release Frequency: Quarterly

## WIP: Well Investigation Program Case List

Well Investigation Program case in the San Gabriel and San Fernando Valley area.

Date of Government Version: 07/03/2009  
Date Data Arrived at EDR: 07/21/2009  
Date Made Active in Reports: 08/03/2009  
Number of Days to Update: 13

Source: Los Angeles Water Quality Control Board  
Telephone: 213-576-6726  
Last EDR Contact: 12/22/2016  
Next Scheduled EDR Contact: 04/10/2017  
Data Release Frequency: Varies

## ABANDONED MINES: Abandoned Mines

An inventory of land and water impacted by past mining (primarily coal mining) is maintained by OSMRE to provide information needed to implement the Surface Mining Control and Reclamation Act of 1977 (SMCRA). The inventory contains information on the location, type, and extent of AML impacts, as well as, information on the cost associated with the reclamation of those problems. The inventory is based upon field surveys by State, Tribal, and OSMRE program officials. It is dynamic to the extent that it is modified as new problems are identified and existing problems are reclaimed.

Date of Government Version: 06/09/2016  
Date Data Arrived at EDR: 06/13/2016  
Date Made Active in Reports: 09/02/2016  
Number of Days to Update: 81

Source: Department of Interior  
Telephone: 202-208-2609  
Last EDR Contact: 12/09/2016  
Next Scheduled EDR Contact: 03/27/2017  
Data Release Frequency: Quarterly

## ECHO: Enforcement & Compliance History Information

ECHO provides integrated compliance and enforcement information for about 800,000 regulated facilities nationwide.

Date of Government Version: 09/18/2016  
Date Data Arrived at EDR: 09/20/2016  
Date Made Active in Reports: 10/21/2016  
Number of Days to Update: 31

Source: Environmental Protection Agency  
Telephone: 202-564-2280  
Last EDR Contact: 12/20/2016  
Next Scheduled EDR Contact: 04/03/2017  
Data Release Frequency: Quarterly

## FUELS PROGRAM: EPA Fuels Program Registered Listing

This listing includes facilities that are registered under the Part 80 (Code of Federal Regulations) EPA Fuels Programs. All companies now are required to submit new and updated registrations.

Date of Government Version: 11/21/2016  
Date Data Arrived at EDR: 11/22/2016  
Date Made Active in Reports: 02/03/2017  
Number of Days to Update: 73

Source: EPA  
Telephone: 800-385-6164  
Last EDR Contact: 11/22/2016  
Next Scheduled EDR Contact: 03/06/2017  
Data Release Frequency: Quarterly

## **EDR HIGH RISK HISTORICAL RECORDS**

### ***EDR Exclusive Records***

# GOVERNMENT RECORDS SEARCHED / DATA CURRENCY TRACKING

## EDR MGP: EDR Proprietary Manufactured Gas Plants

The EDR Proprietary Manufactured Gas Plant Database includes records of coal gas plants (manufactured gas plants) compiled by EDR's researchers. Manufactured gas sites were used in the United States from the 1800's to 1950's to produce a gas that could be distributed and used as fuel. These plants used whale oil, rosin, coal, or a mixture of coal, oil, and water that also produced a significant amount of waste. Many of the byproducts of the gas production, such as coal tar (oily waste containing volatile and non-volatile chemicals), sludges, oils and other compounds are potentially hazardous to human health and the environment. The byproduct from this process was frequently disposed of directly at the plant site and can remain or spread slowly, serving as a continuous source of soil and groundwater contamination.

Date of Government Version: N/A  
Date Data Arrived at EDR: N/A  
Date Made Active in Reports: N/A  
Number of Days to Update: N/A

Source: EDR, Inc.  
Telephone: N/A  
Last EDR Contact: N/A  
Next Scheduled EDR Contact: N/A  
Data Release Frequency: No Update Planned

## EDR Hist Auto: EDR Exclusive Historic Gas Stations

EDR has searched selected national collections of business directories and has collected listings of potential gas station/filling station/service station sites that were available to EDR researchers. EDR's review was limited to those categories of sources that might, in EDR's opinion, include gas station/filling station/service station establishments. The categories reviewed included, but were not limited to gas, gas station, gasoline station, filling station, auto, automobile repair, auto service station, service station, etc. This database falls within a category of information EDR classifies as "High Risk Historical Records", or HRHR. EDR's HRHR effort presents unique and sometimes proprietary data about past sites and operations that typically create environmental concerns, but may not show up in current government records searches.

Date of Government Version: N/A  
Date Data Arrived at EDR: N/A  
Date Made Active in Reports: N/A  
Number of Days to Update: N/A

Source: EDR, Inc.  
Telephone: N/A  
Last EDR Contact: N/A  
Next Scheduled EDR Contact: N/A  
Data Release Frequency: Varies

## EDR Hist Cleaner: EDR Exclusive Historic Dry Cleaners

EDR has searched selected national collections of business directories and has collected listings of potential dry cleaner sites that were available to EDR researchers. EDR's review was limited to those categories of sources that might, in EDR's opinion, include dry cleaning establishments. The categories reviewed included, but were not limited to dry cleaners, cleaners, laundry, laundromat, cleaning/laundry, wash & dry etc. This database falls within a category of information EDR classifies as "High Risk Historical Records", or HRHR. EDR's HRHR effort presents unique and sometimes proprietary data about past sites and operations that typically create environmental concerns, but may not show up in current government records searches.

Date of Government Version: N/A  
Date Data Arrived at EDR: N/A  
Date Made Active in Reports: N/A  
Number of Days to Update: N/A

Source: EDR, Inc.  
Telephone: N/A  
Last EDR Contact: N/A  
Next Scheduled EDR Contact: N/A  
Data Release Frequency: Varies

## EDR RECOVERED GOVERNMENT ARCHIVES

### ***Exclusive Recovered Govt. Archives***

#### RGA LF: Recovered Government Archive Solid Waste Facilities List

The EDR Recovered Government Archive Landfill database provides a list of landfills derived from historical databases and includes many records that no longer appear in current government lists. Compiled from Records formerly available from the Department of Resources Recycling and Recovery in California.

Date of Government Version: N/A  
Date Data Arrived at EDR: 07/01/2013  
Date Made Active in Reports: 01/13/2014  
Number of Days to Update: 196

Source: Department of Resources Recycling and Recovery  
Telephone: N/A  
Last EDR Contact: 06/01/2012  
Next Scheduled EDR Contact: N/A  
Data Release Frequency: Varies



# GOVERNMENT RECORDS SEARCHED / DATA CURRENCY TRACKING

## RGA LUST: Recovered Government Archive Leaking Underground Storage Tank

The EDR Recovered Government Archive Leaking Underground Storage Tank database provides a list of LUST incidents derived from historical databases and includes many records that no longer appear in current government lists. Compiled from Records formerly available from the State Water Resources Control Board in California.

Date of Government Version: N/A  
Date Data Arrived at EDR: 07/01/2013  
Date Made Active in Reports: 12/30/2013  
Number of Days to Update: 182

Source: State Water Resources Control Board  
Telephone: N/A  
Last EDR Contact: 06/01/2012  
Next Scheduled EDR Contact: N/A  
Data Release Frequency: Varies

## COUNTY RECORDS

### ALAMEDA COUNTY:

#### Contaminated Sites

A listing of contaminated sites overseen by the Toxic Release Program (oil and groundwater contamination from chemical releases and spills) and the Leaking Underground Storage Tank Program (soil and ground water contamination from leaking petroleum USTs).

Date of Government Version: 10/12/2016  
Date Data Arrived at EDR: 10/14/2016  
Date Made Active in Reports: 11/18/2016  
Number of Days to Update: 35

Source: Alameda County Environmental Health Services  
Telephone: 510-567-6700  
Last EDR Contact: 01/06/2017  
Next Scheduled EDR Contact: 04/24/2017  
Data Release Frequency: Semi-Annually

#### Underground Tanks

Underground storage tank sites located in Alameda county.

Date of Government Version: 10/10/2016  
Date Data Arrived at EDR: 10/12/2016  
Date Made Active in Reports: 01/10/2017  
Number of Days to Update: 90

Source: Alameda County Environmental Health Services  
Telephone: 510-567-6700  
Last EDR Contact: 01/09/2017  
Next Scheduled EDR Contact: 04/24/2017  
Data Release Frequency: Semi-Annually

### AMADOR COUNTY:

#### CUPA Facility List

Cupa Facility List

Date of Government Version: 11/10/2016  
Date Data Arrived at EDR: 12/13/2016  
Date Made Active in Reports: 12/22/2016  
Number of Days to Update: 9

Source: Amador County Environmental Health  
Telephone: 209-223-6439  
Last EDR Contact: 12/02/2016  
Next Scheduled EDR Contact: 03/20/2017  
Data Release Frequency: Varies

### BUTTE COUNTY:

#### CUPA Facility Listing

Cupa facility list.

Date of Government Version: 10/21/2016  
Date Data Arrived at EDR: 10/26/2016  
Date Made Active in Reports: 11/18/2016  
Number of Days to Update: 23

Source: Public Health Department  
Telephone: 530-538-7149  
Last EDR Contact: 01/23/2017  
Next Scheduled EDR Contact: 04/24/2017  
Data Release Frequency: No Update Planned

### CALVERAS COUNTY:

# GOVERNMENT RECORDS SEARCHED / DATA CURRENCY TRACKING

## CUPA Facility Listing

### Cupa Facility Listing

Date of Government Version: 10/25/2016  
Date Data Arrived at EDR: 10/27/2016  
Date Made Active in Reports: 11/18/2016  
Number of Days to Update: 22

Source: Calveras County Environmental Health  
Telephone: 209-754-6399  
Last EDR Contact: 12/27/2016  
Next Scheduled EDR Contact: 04/10/2017  
Data Release Frequency: Quarterly

## COLUSA COUNTY:

### CUPA Facility List

#### Cupa facility list.

Date of Government Version: 09/02/2016  
Date Data Arrived at EDR: 09/06/2016  
Date Made Active in Reports: 10/14/2016  
Number of Days to Update: 38

Source: Health & Human Services  
Telephone: 530-458-0396  
Last EDR Contact: 02/06/2017  
Next Scheduled EDR Contact: 05/22/2017  
Data Release Frequency: Varies

## CONTRA COSTA COUNTY:

### Site List

List includes sites from the underground tank, hazardous waste generator and business plan/2185 programs.

Date of Government Version: 11/17/2016  
Date Data Arrived at EDR: 11/22/2016  
Date Made Active in Reports: 01/26/2017  
Number of Days to Update: 65

Source: Contra Costa Health Services Department  
Telephone: 925-646-2286  
Last EDR Contact: 01/30/2017  
Next Scheduled EDR Contact: 05/08/2017  
Data Release Frequency: Semi-Annually

## DEL NORTE COUNTY:

### CUPA Facility List

#### Cupa Facility list

Date of Government Version: 11/01/2016  
Date Data Arrived at EDR: 11/03/2016  
Date Made Active in Reports: 11/22/2016  
Number of Days to Update: 19

Source: Del Norte County Environmental Health Division  
Telephone: 707-465-0426  
Last EDR Contact: 01/30/2017  
Next Scheduled EDR Contact: 05/08/2017  
Data Release Frequency: Varies

## EL DORADO COUNTY:

### CUPA Facility List

#### CUPA facility list.

Date of Government Version: 11/22/2016  
Date Data Arrived at EDR: 11/23/2016  
Date Made Active in Reports: 01/17/2017  
Number of Days to Update: 55

Source: El Dorado County Environmental Management Department  
Telephone: 530-621-6623  
Last EDR Contact: 01/30/2017  
Next Scheduled EDR Contact: 05/08/2017  
Data Release Frequency: Varies

## FRESNO COUNTY:

# GOVERNMENT RECORDS SEARCHED / DATA CURRENCY TRACKING

## CUPA Resources List

Certified Unified Program Agency. CUPA's are responsible for implementing a unified hazardous materials and hazardous waste management regulatory program. The agency provides oversight of businesses that deal with hazardous materials, operate underground storage tanks or aboveground storage tanks.

Date of Government Version: 10/11/2016  
Date Data Arrived at EDR: 10/14/2016  
Date Made Active in Reports: 11/18/2016  
Number of Days to Update: 35

Source: Dept. of Community Health  
Telephone: 559-445-3271  
Last EDR Contact: 01/03/2017  
Next Scheduled EDR Contact: 04/17/2017  
Data Release Frequency: Semi-Annually

## HUMBOLDT COUNTY:

### CUPA Facility List

CUPA facility list.

Date of Government Version: 10/25/2016  
Date Data Arrived at EDR: 10/27/2016  
Date Made Active in Reports: 11/18/2016  
Number of Days to Update: 22

Source: Humboldt County Environmental Health  
Telephone: N/A  
Last EDR Contact: 11/21/2016  
Next Scheduled EDR Contact: 03/06/2017  
Data Release Frequency: Varies

## IMPERIAL COUNTY:

### CUPA Facility List

Cupa facility list.

Date of Government Version: 10/24/2016  
Date Data Arrived at EDR: 10/27/2016  
Date Made Active in Reports: 11/18/2016  
Number of Days to Update: 22

Source: San Diego Border Field Office  
Telephone: 760-339-2777  
Last EDR Contact: 01/23/2017  
Next Scheduled EDR Contact: 05/08/2017  
Data Release Frequency: Varies

## INYO COUNTY:

### CUPA Facility List

Cupa facility list.

Date of Government Version: 09/10/2013  
Date Data Arrived at EDR: 09/11/2013  
Date Made Active in Reports: 10/14/2013  
Number of Days to Update: 33

Source: Inyo County Environmental Health Services  
Telephone: 760-878-0238  
Last EDR Contact: 12/02/2016  
Next Scheduled EDR Contact: 03/06/2017  
Data Release Frequency: Varies

## KERN COUNTY:

### Underground Storage Tank Sites & Tank Listing

Kern County Sites and Tanks Listing.

Date of Government Version: 11/07/2016  
Date Data Arrived at EDR: 11/08/2016  
Date Made Active in Reports: 01/10/2017  
Number of Days to Update: 63

Source: Kern County Environment Health Services Department  
Telephone: 661-862-8700  
Last EDR Contact: 02/06/2017  
Next Scheduled EDR Contact: 05/22/2017  
Data Release Frequency: Quarterly

## KINGS COUNTY:

# GOVERNMENT RECORDS SEARCHED / DATA CURRENCY TRACKING

## CUPA Facility List

A listing of sites included in the county's Certified Unified Program Agency database. California's Secretary for Environmental Protection established the unified hazardous materials and hazardous waste regulatory program as required by chapter 6.11 of the California Health and Safety Code. The Unified Program consolidates the administration, permits, inspections, and enforcement activities.

Date of Government Version: 12/14/2016  
Date Data Arrived at EDR: 12/16/2016  
Date Made Active in Reports: 12/22/2016  
Number of Days to Update: 6

Source: Kings County Department of Public Health  
Telephone: 559-584-1411  
Last EDR Contact: 11/16/2016  
Next Scheduled EDR Contact: 03/06/2017  
Data Release Frequency: Varies

## LAKE COUNTY:

### CUPA Facility List

Cupa facility list

Date of Government Version: 09/08/2016  
Date Data Arrived at EDR: 09/09/2016  
Date Made Active in Reports: 10/14/2016  
Number of Days to Update: 35

Source: Lake County Environmental Health  
Telephone: 707-263-1164  
Last EDR Contact: 01/17/2017  
Next Scheduled EDR Contact: 05/01/2017  
Data Release Frequency: Varies

## LOS ANGELES COUNTY:

### San Gabriel Valley Areas of Concern

San Gabriel Valley areas where VOC contamination is at or above the MCL as designated by region 9 EPA office.

Date of Government Version: 03/30/2009  
Date Data Arrived at EDR: 03/31/2009  
Date Made Active in Reports: 10/23/2009  
Number of Days to Update: 206

Source: EPA Region 9  
Telephone: 415-972-3178  
Last EDR Contact: 12/15/2016  
Next Scheduled EDR Contact: 04/03/2017  
Data Release Frequency: No Update Planned

### HMS: Street Number List

Industrial Waste and Underground Storage Tank Sites.

Date of Government Version: 11/14/2016  
Date Data Arrived at EDR: 11/18/2016  
Date Made Active in Reports: 01/23/2017  
Number of Days to Update: 66

Source: Department of Public Works  
Telephone: 626-458-3517  
Last EDR Contact: 01/23/2017  
Next Scheduled EDR Contact: 04/24/2017  
Data Release Frequency: Semi-Annually

### List of Solid Waste Facilities

Solid Waste Facilities in Los Angeles County.

Date of Government Version: 10/17/2016  
Date Data Arrived at EDR: 10/18/2016  
Date Made Active in Reports: 12/15/2016  
Number of Days to Update: 58

Source: La County Department of Public Works  
Telephone: 818-458-5185  
Last EDR Contact: 01/18/2017  
Next Scheduled EDR Contact: 05/01/2017  
Data Release Frequency: Varies

### City of Los Angeles Landfills

Landfills owned and maintained by the City of Los Angeles.

Date of Government Version: 01/01/2016  
Date Data Arrived at EDR: 01/26/2016  
Date Made Active in Reports: 03/22/2016  
Number of Days to Update: 56

Source: Engineering & Construction Division  
Telephone: 213-473-7869  
Last EDR Contact: 01/17/2017  
Next Scheduled EDR Contact: 05/01/2017  
Data Release Frequency: Varies

# GOVERNMENT RECORDS SEARCHED / DATA CURRENCY TRACKING

## Site Mitigation List

Industrial sites that have had some sort of spill or complaint.

Date of Government Version: 03/29/2016	Source: Community Health Services
Date Data Arrived at EDR: 04/06/2016	Telephone: 323-890-7806
Date Made Active in Reports: 06/13/2016	Last EDR Contact: 01/17/2017
Number of Days to Update: 68	Next Scheduled EDR Contact: 05/01/2017
	Data Release Frequency: Annually

## City of El Segundo Underground Storage Tank

Underground storage tank sites located in El Segundo city.

Date of Government Version: 03/30/2015	Source: City of El Segundo Fire Department
Date Data Arrived at EDR: 04/02/2015	Telephone: 310-524-2236
Date Made Active in Reports: 04/13/2015	Last EDR Contact: 01/17/2017
Number of Days to Update: 11	Next Scheduled EDR Contact: 05/01/2017
	Data Release Frequency: Semi-Annually

## City of Long Beach Underground Storage Tank

Underground storage tank sites located in the city of Long Beach.

Date of Government Version: 11/04/2015	Source: City of Long Beach Fire Department
Date Data Arrived at EDR: 11/13/2015	Telephone: 562-570-2563
Date Made Active in Reports: 12/17/2015	Last EDR Contact: 01/23/2017
Number of Days to Update: 34	Next Scheduled EDR Contact: 05/08/2017
	Data Release Frequency: Annually

## City of Torrance Underground Storage Tank

Underground storage tank sites located in the city of Torrance.

Date of Government Version: 10/04/2016	Source: City of Torrance Fire Department
Date Data Arrived at EDR: 10/11/2016	Telephone: 310-618-2973
Date Made Active in Reports: 01/12/2017	Last EDR Contact: 01/09/2017
Number of Days to Update: 93	Next Scheduled EDR Contact: 04/24/2017
	Data Release Frequency: Semi-Annually

## MADERA COUNTY:

### CUPA Facility List

A listing of sites included in the county's Certified Unified Program Agency database. California's Secretary for Environmental Protection established the unified hazardous materials and hazardous waste regulatory program as required by chapter 6.11 of the California Health and Safety Code. The Unified Program consolidates the administration, permits, inspections, and enforcement activities.

Date of Government Version: 12/05/2016	Source: Madera County Environmental Health
Date Data Arrived at EDR: 12/09/2016	Telephone: 559-675-7823
Date Made Active in Reports: 01/19/2017	Last EDR Contact: 11/16/2016
Number of Days to Update: 41	Next Scheduled EDR Contact: 03/06/2017
	Data Release Frequency: Varies

## MARIN COUNTY:

### Underground Storage Tank Sites

Currently permitted USTs in Marin County.

Date of Government Version: 10/19/2016	Source: Public Works Department Waste Management
Date Data Arrived at EDR: 10/25/2016	Telephone: 415-499-6647
Date Made Active in Reports: 01/12/2017	Last EDR Contact: 01/17/2017
Number of Days to Update: 79	Next Scheduled EDR Contact: 04/17/2017
	Data Release Frequency: Semi-Annually

## MERCED COUNTY:

# GOVERNMENT RECORDS SEARCHED / DATA CURRENCY TRACKING

## CUPA Facility List

CUPA facility list.

Date of Government Version: 12/02/2016  
Date Data Arrived at EDR: 12/06/2016  
Date Made Active in Reports: 01/17/2017  
Number of Days to Update: 42

Source: Merced County Environmental Health  
Telephone: 209-381-1094  
Last EDR Contact: 12/02/2016  
Next Scheduled EDR Contact: 03/06/2017  
Data Release Frequency: Varies

## MONO COUNTY:

### CUPA Facility List

CUPA Facility List

Date of Government Version: 11/29/2016  
Date Data Arrived at EDR: 12/05/2016  
Date Made Active in Reports: 12/22/2016  
Number of Days to Update: 17

Source: Mono County Health Department  
Telephone: 760-932-5580  
Last EDR Contact: 11/28/2016  
Next Scheduled EDR Contact: 03/13/2017  
Data Release Frequency: Varies

## MONTEREY COUNTY:

### CUPA Facility Listing

CUPA Program listing from the Environmental Health Division.

Date of Government Version: 06/24/2016  
Date Data Arrived at EDR: 06/27/2016  
Date Made Active in Reports: 08/09/2016  
Number of Days to Update: 43

Source: Monterey County Health Department  
Telephone: 831-796-1297  
Last EDR Contact: 11/21/2016  
Next Scheduled EDR Contact: 03/06/2017  
Data Release Frequency: Varies

## NAPA COUNTY:

### Sites With Reported Contamination

A listing of leaking underground storage tank sites located in Napa county.

Date of Government Version: 12/05/2011  
Date Data Arrived at EDR: 12/06/2011  
Date Made Active in Reports: 02/07/2012  
Number of Days to Update: 63

Source: Napa County Department of Environmental Management  
Telephone: 707-253-4269  
Last EDR Contact: 11/28/2016  
Next Scheduled EDR Contact: 03/13/2017  
Data Release Frequency: No Update Planned

### Closed and Operating Underground Storage Tank Sites

Underground storage tank sites located in Napa county.

Date of Government Version: 01/15/2008  
Date Data Arrived at EDR: 01/16/2008  
Date Made Active in Reports: 02/08/2008  
Number of Days to Update: 23

Source: Napa County Department of Environmental Management  
Telephone: 707-253-4269  
Last EDR Contact: 01/09/2017  
Next Scheduled EDR Contact: 03/13/2017  
Data Release Frequency: No Update Planned

## NEVADA COUNTY:

### CUPA Facility List

CUPA facility list.

# GOVERNMENT RECORDS SEARCHED / DATA CURRENCY TRACKING

Date of Government Version: 11/07/2016  
Date Data Arrived at EDR: 11/08/2016  
Date Made Active in Reports: 12/22/2016  
Number of Days to Update: 44

Source: Community Development Agency  
Telephone: 530-265-1467  
Last EDR Contact: 01/30/2017  
Next Scheduled EDR Contact: 05/08/2017  
Data Release Frequency: Varies

## ORANGE COUNTY:

### List of Industrial Site Cleanups

Petroleum and non-petroleum spills.

Date of Government Version: 11/03/2016  
Date Data Arrived at EDR: 11/11/2016  
Date Made Active in Reports: 01/23/2017  
Number of Days to Update: 73

Source: Health Care Agency  
Telephone: 714-834-3446  
Last EDR Contact: 02/06/2017  
Next Scheduled EDR Contact: 05/22/2017  
Data Release Frequency: Annually

### List of Underground Storage Tank Cleanups

Orange County Underground Storage Tank Cleanups (LUST).

Date of Government Version: 11/04/2016  
Date Data Arrived at EDR: 11/11/2016  
Date Made Active in Reports: 01/23/2017  
Number of Days to Update: 73

Source: Health Care Agency  
Telephone: 714-834-3446  
Last EDR Contact: 02/06/2017  
Next Scheduled EDR Contact: 05/22/2017  
Data Release Frequency: Quarterly

### List of Underground Storage Tank Facilities

Orange County Underground Storage Tank Facilities (UST).

Date of Government Version: 11/03/2016  
Date Data Arrived at EDR: 11/08/2016  
Date Made Active in Reports: 01/12/2017  
Number of Days to Update: 65

Source: Health Care Agency  
Telephone: 714-834-3446  
Last EDR Contact: 02/07/2017  
Next Scheduled EDR Contact: 05/22/2017  
Data Release Frequency: Quarterly

## PLACER COUNTY:

### Master List of Facilities

List includes aboveground tanks, underground tanks and cleanup sites.

Date of Government Version: 09/02/2016  
Date Data Arrived at EDR: 09/06/2016  
Date Made Active in Reports: 10/14/2016  
Number of Days to Update: 38

Source: Placer County Health and Human Services  
Telephone: 530-745-2363  
Last EDR Contact: 12/02/2016  
Next Scheduled EDR Contact: 03/20/2017  
Data Release Frequency: Semi-Annually

## RIVERSIDE COUNTY:

### Listing of Underground Tank Cleanup Sites

Riverside County Underground Storage Tank Cleanup Sites (LUST).

Date of Government Version: 10/20/2016  
Date Data Arrived at EDR: 10/25/2016  
Date Made Active in Reports: 12/15/2016  
Number of Days to Update: 51

Source: Department of Environmental Health  
Telephone: 951-358-5055  
Last EDR Contact: 12/19/2016  
Next Scheduled EDR Contact: 04/03/2017  
Data Release Frequency: Quarterly

# GOVERNMENT RECORDS SEARCHED / DATA CURRENCY TRACKING

## Underground Storage Tank Tank List

Underground storage tank sites located in Riverside county.

Date of Government Version: 10/20/2016	Source: Department of Environmental Health
Date Data Arrived at EDR: 10/25/2016	Telephone: 951-358-5055
Date Made Active in Reports: 01/10/2017	Last EDR Contact: 12/19/2016
Number of Days to Update: 77	Next Scheduled EDR Contact: 04/03/2017
	Data Release Frequency: Quarterly

## SACRAMENTO COUNTY:

### Toxic Site Clean-Up List

List of sites where unauthorized releases of potentially hazardous materials have occurred.

Date of Government Version: 08/22/2016	Source: Sacramento County Environmental Management
Date Data Arrived at EDR: 10/04/2016	Telephone: 916-875-8406
Date Made Active in Reports: 11/18/2016	Last EDR Contact: 01/05/2017
Number of Days to Update: 45	Next Scheduled EDR Contact: 04/17/2017
	Data Release Frequency: Quarterly

### Master Hazardous Materials Facility List

Any business that has hazardous materials on site - hazardous material storage sites, underground storage tanks, waste generators.

Date of Government Version: 08/22/2016	Source: Sacramento County Environmental Management
Date Data Arrived at EDR: 10/04/2016	Telephone: 916-875-8406
Date Made Active in Reports: 12/16/2016	Last EDR Contact: 01/05/2017
Number of Days to Update: 73	Next Scheduled EDR Contact: 04/17/2017
	Data Release Frequency: Quarterly

## SAN BERNARDINO COUNTY:

### Hazardous Material Permits

This listing includes underground storage tanks, medical waste handlers/generators, hazardous materials handlers, hazardous waste generators, and waste oil generators/handlers.

Date of Government Version: 09/06/2016	Source: San Bernardino County Fire Department Hazardous Materials Division
Date Data Arrived at EDR: 09/07/2016	Telephone: 909-387-3041
Date Made Active in Reports: 10/19/2016	Last EDR Contact: 02/06/2017
Number of Days to Update: 42	Next Scheduled EDR Contact: 05/22/2017
	Data Release Frequency: Quarterly

## SAN DIEGO COUNTY:

### Hazardous Materials Management Division Database

The database includes: HE58 - This report contains the business name, site address, business phone number, establishment 'H' permit number, type of permit, and the business status. HE17 - In addition to providing the same information provided in the HE58 listing, HE17 provides inspection dates, violations received by the establishment, hazardous waste generated, the quantity, method of storage, treatment/disposal of waste and the hauler, and information on underground storage tanks. Unauthorized Release List - Includes a summary of environmental contamination cases in San Diego County (underground tank cases, non-tank cases, groundwater contamination, and soil contamination are included.)

Date of Government Version: 09/23/2013	Source: Hazardous Materials Management Division
Date Data Arrived at EDR: 09/24/2013	Telephone: 619-338-2268
Date Made Active in Reports: 10/17/2013	Last EDR Contact: 12/06/2016
Number of Days to Update: 23	Next Scheduled EDR Contact: 03/20/2017
	Data Release Frequency: Quarterly



# GOVERNMENT RECORDS SEARCHED / DATA CURRENCY TRACKING

## Solid Waste Facilities

San Diego County Solid Waste Facilities.

Date of Government Version: 10/31/2015  
Date Data Arrived at EDR: 11/07/2015  
Date Made Active in Reports: 01/04/2016  
Number of Days to Update: 58

Source: Department of Health Services  
Telephone: 619-338-2209  
Last EDR Contact: 01/23/2017  
Next Scheduled EDR Contact: 05/08/2017  
Data Release Frequency: Varies

## Environmental Case Listing

The listing contains all underground tank release cases and projects pertaining to properties contaminated with hazardous substances that are actively under review by the Site Assessment and Mitigation Program.

Date of Government Version: 03/23/2010  
Date Data Arrived at EDR: 06/15/2010  
Date Made Active in Reports: 07/09/2010  
Number of Days to Update: 24

Source: San Diego County Department of Environmental Health  
Telephone: 619-338-2371  
Last EDR Contact: 12/02/2016  
Next Scheduled EDR Contact: 03/20/2017  
Data Release Frequency: No Update Planned

## SAN FRANCISCO COUNTY:

### Local Oversight Facilities

A listing of leaking underground storage tank sites located in San Francisco county.

Date of Government Version: 09/19/2008  
Date Data Arrived at EDR: 09/19/2008  
Date Made Active in Reports: 09/29/2008  
Number of Days to Update: 10

Source: Department Of Public Health San Francisco County  
Telephone: 415-252-3920  
Last EDR Contact: 02/03/2017  
Next Scheduled EDR Contact: 05/22/2017  
Data Release Frequency: Quarterly

### Underground Storage Tank Information

Underground storage tank sites located in San Francisco county.

Date of Government Version: 11/16/2016  
Date Data Arrived at EDR: 11/21/2016  
Date Made Active in Reports: 01/12/2017  
Number of Days to Update: 52

Source: Department of Public Health  
Telephone: 415-252-3920  
Last EDR Contact: 02/06/2017  
Next Scheduled EDR Contact: 05/22/2017  
Data Release Frequency: Quarterly

## SAN JOAQUIN COUNTY:

### San Joaquin Co. UST

A listing of underground storage tank locations in San Joaquin county.

Date of Government Version: 09/21/2016  
Date Data Arrived at EDR: 09/22/2016  
Date Made Active in Reports: 10/18/2016  
Number of Days to Update: 26

Source: Environmental Health Department  
Telephone: N/A  
Last EDR Contact: 12/15/2016  
Next Scheduled EDR Contact: 04/03/2017  
Data Release Frequency: Semi-Annually

## SAN LUIS OBISPO COUNTY:

### CUPA Facility List

Cupa Facility List.

Date of Government Version: 11/17/2016  
Date Data Arrived at EDR: 11/21/2016  
Date Made Active in Reports: 01/19/2017  
Number of Days to Update: 59

Source: San Luis Obispo County Public Health Department  
Telephone: 805-781-5596  
Last EDR Contact: 11/16/2016  
Next Scheduled EDR Contact: 03/06/2017  
Data Release Frequency: Varies

## SAN MATEO COUNTY:

# GOVERNMENT RECORDS SEARCHED / DATA CURRENCY TRACKING

## Business Inventory

List includes Hazardous Materials Business Plan, hazardous waste generators, and underground storage tanks.

Date of Government Version: 06/02/2016  
Date Data Arrived at EDR: 06/07/2016  
Date Made Active in Reports: 06/22/2016  
Number of Days to Update: 15

Source: San Mateo County Environmental Health Services Division  
Telephone: 650-363-1921  
Last EDR Contact: 01/30/2017  
Next Scheduled EDR Contact: 03/20/2017  
Data Release Frequency: Annually

## Fuel Leak List

A listing of leaking underground storage tank sites located in San Mateo county.

Date of Government Version: 06/09/2016  
Date Data Arrived at EDR: 06/13/2016  
Date Made Active in Reports: 08/09/2016  
Number of Days to Update: 57

Source: San Mateo County Environmental Health Services Division  
Telephone: 650-363-1921  
Last EDR Contact: 12/09/2016  
Next Scheduled EDR Contact: 03/27/2017  
Data Release Frequency: Semi-Annually

## SANTA BARBARA COUNTY:

### CUPA Facility Listing

CUPA Program Listing from the Environmental Health Services division.

Date of Government Version: 09/08/2011  
Date Data Arrived at EDR: 09/09/2011  
Date Made Active in Reports: 10/07/2011  
Number of Days to Update: 28

Source: Santa Barbara County Public Health Department  
Telephone: 805-686-8167  
Last EDR Contact: 11/16/2016  
Next Scheduled EDR Contact: 03/06/2017  
Data Release Frequency: Varies

## SANTA CLARA COUNTY:

### Cupa Facility List

Cupa facility list

Date of Government Version: 11/16/2016  
Date Data Arrived at EDR: 11/21/2016  
Date Made Active in Reports: 01/19/2017  
Number of Days to Update: 59

Source: Department of Environmental Health  
Telephone: 408-918-1973  
Last EDR Contact: 11/16/2016  
Next Scheduled EDR Contact: 03/06/2017  
Data Release Frequency: Varies

### HIST LUST - Fuel Leak Site Activity Report

A listing of open and closed leaking underground storage tanks. This listing is no longer updated by the county. Leaking underground storage tanks are now handled by the Department of Environmental Health.

Date of Government Version: 03/29/2005  
Date Data Arrived at EDR: 03/30/2005  
Date Made Active in Reports: 04/21/2005  
Number of Days to Update: 22

Source: Santa Clara Valley Water District  
Telephone: 408-265-2600  
Last EDR Contact: 03/23/2009  
Next Scheduled EDR Contact: 06/22/2009  
Data Release Frequency: No Update Planned

### LOP Listing

A listing of leaking underground storage tanks located in Santa Clara county.

Date of Government Version: 03/03/2014  
Date Data Arrived at EDR: 03/05/2014  
Date Made Active in Reports: 03/18/2014  
Number of Days to Update: 13

Source: Department of Environmental Health  
Telephone: 408-918-3417  
Last EDR Contact: 11/28/2016  
Next Scheduled EDR Contact: 03/13/2017  
Data Release Frequency: Annually

# GOVERNMENT RECORDS SEARCHED / DATA CURRENCY TRACKING

## Hazardous Material Facilities

Hazardous material facilities, including underground storage tank sites.

Date of Government Version: 11/07/2016  
Date Data Arrived at EDR: 11/10/2016  
Date Made Active in Reports: 01/24/2017  
Number of Days to Update: 75

Source: City of San Jose Fire Department  
Telephone: 408-535-7694  
Last EDR Contact: 02/06/2017  
Next Scheduled EDR Contact: 05/22/2017  
Data Release Frequency: Annually

## SANTA CRUZ COUNTY:

### CUPA Facility List

CUPA facility listing.

Date of Government Version: 11/16/2016  
Date Data Arrived at EDR: 11/21/2016  
Date Made Active in Reports: 01/19/2017  
Number of Days to Update: 59

Source: Santa Cruz County Environmental Health  
Telephone: 831-464-2761  
Last EDR Contact: 11/16/2016  
Next Scheduled EDR Contact: 03/06/2017  
Data Release Frequency: Varies

## SHASTA COUNTY:

### CUPA Facility List

Cupa Facility List.

Date of Government Version: 09/12/2016  
Date Data Arrived at EDR: 09/15/2016  
Date Made Active in Reports: 10/14/2016  
Number of Days to Update: 29

Source: Shasta County Department of Resource Management  
Telephone: 530-225-5789  
Last EDR Contact: 11/21/2016  
Next Scheduled EDR Contact: 03/06/2017  
Data Release Frequency: Varies

## SOLANO COUNTY:

### Leaking Underground Storage Tanks

A listing of leaking underground storage tank sites located in Solano county.

Date of Government Version: 11/29/2016  
Date Data Arrived at EDR: 12/21/2016  
Date Made Active in Reports: 12/22/2016  
Number of Days to Update: 1

Source: Solano County Department of Environmental Management  
Telephone: 707-784-6770  
Last EDR Contact: 12/09/2016  
Next Scheduled EDR Contact: 03/27/2017  
Data Release Frequency: Quarterly

### Underground Storage Tanks

Underground storage tank sites located in Solano county.

Date of Government Version: 11/29/2016  
Date Data Arrived at EDR: 12/22/2016  
Date Made Active in Reports: 01/10/2017  
Number of Days to Update: 19

Source: Solano County Department of Environmental Management  
Telephone: 707-784-6770  
Last EDR Contact: 12/09/2016  
Next Scheduled EDR Contact: 03/27/2017  
Data Release Frequency: Quarterly

## SONOMA COUNTY:

### Cupa Facility List

Cupa Facility list

# GOVERNMENT RECORDS SEARCHED / DATA CURRENCY TRACKING

Date of Government Version: 09/27/2016  
Date Data Arrived at EDR: 09/28/2016  
Date Made Active in Reports: 11/22/2016  
Number of Days to Update: 55

Source: County of Sonoma Fire & Emergency Services Department  
Telephone: 707-565-1174  
Last EDR Contact: 12/22/2016  
Next Scheduled EDR Contact: 04/10/2017  
Data Release Frequency: Varies

## Leaking Underground Storage Tank Sites

A listing of leaking underground storage tank sites located in Sonoma county.

Date of Government Version: 10/04/2016  
Date Data Arrived at EDR: 10/06/2016  
Date Made Active in Reports: 12/16/2016  
Number of Days to Update: 71

Source: Department of Health Services  
Telephone: 707-565-6565  
Last EDR Contact: 12/22/2016  
Next Scheduled EDR Contact: 04/10/2017  
Data Release Frequency: Quarterly

## SUTTER COUNTY:

### Underground Storage Tanks

Underground storage tank sites located in Sutter county.

Date of Government Version: 12/02/2016  
Date Data Arrived at EDR: 12/06/2016  
Date Made Active in Reports: 01/10/2017  
Number of Days to Update: 35

Source: Sutter County Department of Agriculture  
Telephone: 530-822-7500  
Last EDR Contact: 12/02/2016  
Next Scheduled EDR Contact: 03/20/2017  
Data Release Frequency: Semi-Annually

## TUOLUMNE COUNTY:

### CUPA Facility List

Cupa facility list

Date of Government Version: 10/27/2016  
Date Data Arrived at EDR: 10/28/2016  
Date Made Active in Reports: 01/10/2017  
Number of Days to Update: 74

Source: Division of Environmental Health  
Telephone: 209-533-5633  
Last EDR Contact: 01/23/2017  
Next Scheduled EDR Contact: 05/08/2017  
Data Release Frequency: Varies

## VENTURA COUNTY:

### Business Plan, Hazardous Waste Producers, and Operating Underground Tanks

The BWT list indicates by site address whether the Environmental Health Division has Business Plan (B), Waste Producer (W), and/or Underground Tank (T) information.

Date of Government Version: 09/26/2016  
Date Data Arrived at EDR: 10/27/2016  
Date Made Active in Reports: 01/17/2017  
Number of Days to Update: 82

Source: Ventura County Environmental Health Division  
Telephone: 805-654-2813  
Last EDR Contact: 01/23/2017  
Next Scheduled EDR Contact: 05/08/2017  
Data Release Frequency: Quarterly

### Inventory of Illegal Abandoned and Inactive Sites

Ventura County Inventory of Closed, Illegal Abandoned, and Inactive Sites.

Date of Government Version: 12/01/2011  
Date Data Arrived at EDR: 12/01/2011  
Date Made Active in Reports: 01/19/2012  
Number of Days to Update: 49

Source: Environmental Health Division  
Telephone: 805-654-2813  
Last EDR Contact: 12/30/2016  
Next Scheduled EDR Contact: 04/10/2017  
Data Release Frequency: Annually

# GOVERNMENT RECORDS SEARCHED / DATA CURRENCY TRACKING

## Listing of Underground Tank Cleanup Sites

Ventura County Underground Storage Tank Cleanup Sites (LUST).

Date of Government Version: 05/29/2008	Source: Environmental Health Division
Date Data Arrived at EDR: 06/24/2008	Telephone: 805-654-2813
Date Made Active in Reports: 07/31/2008	Last EDR Contact: 02/13/2017
Number of Days to Update: 37	Next Scheduled EDR Contact: 05/29/2017
	Data Release Frequency: Quarterly

## Medical Waste Program List

To protect public health and safety and the environment from potential exposure to disease causing agents, the Environmental Health Division Medical Waste Program regulates the generation, handling, storage, treatment and disposal of medical waste throughout the County.

Date of Government Version: 09/26/2016	Source: Ventura County Resource Management Agency
Date Data Arrived at EDR: 10/27/2016	Telephone: 805-654-2813
Date Made Active in Reports: 01/24/2017	Last EDR Contact: 01/23/2017
Number of Days to Update: 89	Next Scheduled EDR Contact: 05/08/2017
	Data Release Frequency: Quarterly

## Underground Tank Closed Sites List

Ventura County Operating Underground Storage Tank Sites (UST)/Underground Tank Closed Sites List.

Date of Government Version: 11/28/2016	Source: Environmental Health Division
Date Data Arrived at EDR: 12/14/2016	Telephone: 805-654-2813
Date Made Active in Reports: 01/12/2017	Last EDR Contact: 12/14/2016
Number of Days to Update: 29	Next Scheduled EDR Contact: 03/27/2017
	Data Release Frequency: Quarterly

## YOLO COUNTY:

### Underground Storage Tank Comprehensive Facility Report

Underground storage tank sites located in Yolo county.

Date of Government Version: 11/14/2016	Source: Yolo County Department of Health
Date Data Arrived at EDR: 11/18/2016	Telephone: 530-666-8646
Date Made Active in Reports: 01/12/2017	Last EDR Contact: 01/03/2017
Number of Days to Update: 55	Next Scheduled EDR Contact: 04/17/2017
	Data Release Frequency: Annually

## YUBA COUNTY:

### CUPA Facility List

CUPA facility listing for Yuba County.

Date of Government Version: 10/28/2016	Source: Yuba County Environmental Health Department
Date Data Arrived at EDR: 11/03/2016	Telephone: 530-749-7523
Date Made Active in Reports: 12/15/2016	Last EDR Contact: 01/30/2017
Number of Days to Update: 42	Next Scheduled EDR Contact: 05/08/2017
	Data Release Frequency: Varies

## **OTHER DATABASE(S)**

Depending on the geographic area covered by this report, the data provided in these specialty databases may or may not be complete. For example, the existence of wetlands information data in a specific report does not mean that all wetlands in the area covered by the report are included. Moreover, the absence of any reported wetlands information does not necessarily mean that wetlands do not exist in the area covered by the report.

# GOVERNMENT RECORDS SEARCHED / DATA CURRENCY TRACKING

## CT MANIFEST: Hazardous Waste Manifest Data

Facility and manifest data. Manifest is a document that lists and tracks hazardous waste from the generator through transporters to a tsd facility.

Date of Government Version: 07/30/2013  
Date Data Arrived at EDR: 08/19/2013  
Date Made Active in Reports: 10/03/2013  
Number of Days to Update: 45

Source: Department of Energy & Environmental Protection  
Telephone: 860-424-3375  
Last EDR Contact: 11/11/2016  
Next Scheduled EDR Contact: 02/27/2017  
Data Release Frequency: No Update Planned

## NJ MANIFEST: Manifest Information

Hazardous waste manifest information.

Date of Government Version: 12/31/2015  
Date Data Arrived at EDR: 09/29/2016  
Date Made Active in Reports: 01/03/2017  
Number of Days to Update: 96

Source: Department of Environmental Protection  
Telephone: N/A  
Last EDR Contact: 01/09/2017  
Next Scheduled EDR Contact: 04/24/2017  
Data Release Frequency: Annually

## NY MANIFEST: Facility and Manifest Data

Manifest is a document that lists and tracks hazardous waste from the generator through transporters to a TSD facility.

Date of Government Version: 01/30/2017  
Date Data Arrived at EDR: 02/01/2017  
Date Made Active in Reports: 02/13/2017  
Number of Days to Update: 12

Source: Department of Environmental Conservation  
Telephone: 518-402-8651  
Last EDR Contact: 02/01/2017  
Next Scheduled EDR Contact: 05/08/2017  
Data Release Frequency: Annually

## PA MANIFEST: Manifest Information

Hazardous waste manifest information.

Date of Government Version: 12/31/2015  
Date Data Arrived at EDR: 07/22/2016  
Date Made Active in Reports: 11/22/2016  
Number of Days to Update: 123

Source: Department of Environmental Protection  
Telephone: 717-783-8990  
Last EDR Contact: 01/12/2017  
Next Scheduled EDR Contact: 05/01/2017  
Data Release Frequency: Annually

## RI MANIFEST: Manifest information

Hazardous waste manifest information

Date of Government Version: 12/31/2013  
Date Data Arrived at EDR: 06/19/2015  
Date Made Active in Reports: 07/15/2015  
Number of Days to Update: 26

Source: Department of Environmental Management  
Telephone: 401-222-2797  
Last EDR Contact: 11/21/2016  
Next Scheduled EDR Contact: 03/06/2017  
Data Release Frequency: Annually

## WI MANIFEST: Manifest Information

Hazardous waste manifest information.

Date of Government Version: 12/31/2015  
Date Data Arrived at EDR: 04/14/2016  
Date Made Active in Reports: 06/03/2016  
Number of Days to Update: 50

Source: Department of Natural Resources  
Telephone: N/A  
Last EDR Contact: 12/12/2016  
Next Scheduled EDR Contact: 03/27/2017  
Data Release Frequency: Annually

## Oil/Gas Pipelines

Source: PennWell Corporation

Petroleum Bundle (Crude Oil, Refined Products, Petrochemicals, Gas Liquids (LPG/NGL), and Specialty Gases (Miscellaneous)) N = Natural Gas Bundle (Natural Gas, Gas Liquids (LPG/NGL), and Specialty Gases (Miscellaneous)). This map includes information copyrighted by PennWell Corporation. This information is provided on a best effort basis and PennWell Corporation does not guarantee its accuracy nor warrant its fitness for any particular purpose. Such information has been reprinted with the permission of PennWell.

## Electric Power Transmission Line Data

Source: PennWell Corporation

This map includes information copyrighted by PennWell Corporation. This information is provided on a best effort basis and PennWell Corporation does not guarantee its accuracy nor warrant its fitness for any particular purpose. Such information has been reprinted with the permission of PennWell.

## GOVERNMENT RECORDS SEARCHED / DATA CURRENCY TRACKING

**Sensitive Receptors:** There are individuals deemed sensitive receptors due to their fragile immune systems and special sensitivity to environmental discharges. These sensitive receptors typically include the elderly, the sick, and children. While the location of all sensitive receptors cannot be determined, EDR indicates those buildings and facilities - schools, daycares, hospitals, medical centers, and nursing homes - where individuals who are sensitive receptors are likely to be located.

### AHA Hospitals:

Source: American Hospital Association, Inc.

Telephone: 312-280-5991

The database includes a listing of hospitals based on the American Hospital Association's annual survey of hospitals.

### Medical Centers: Provider of Services Listing

Source: Centers for Medicare & Medicaid Services

Telephone: 410-786-3000

A listing of hospitals with Medicare provider number, produced by Centers of Medicare & Medicaid Services, a federal agency within the U.S. Department of Health and Human Services.

### Nursing Homes

Source: National Institutes of Health

Telephone: 301-594-6248

Information on Medicare and Medicaid certified nursing homes in the United States.

### Public Schools

Source: National Center for Education Statistics

Telephone: 202-502-7300

The National Center for Education Statistics' primary database on elementary and secondary public education in the United States. It is a comprehensive, annual, national statistical database of all public elementary and secondary schools and school districts, which contains data that are comparable across all states.

### Private Schools

Source: National Center for Education Statistics

Telephone: 202-502-7300

The National Center for Education Statistics' primary database on private school locations in the United States.

### Daycare Centers: Licensed Facilities

Source: Department of Social Services

Telephone: 916-657-4041

**Flood Zone Data:** This data was obtained from the Federal Emergency Management Agency (FEMA). It depicts 100-year and 500-year flood zones as defined by FEMA. It includes the National Flood Hazard Layer (NFHL) which incorporates Flood Insurance Rate Map (FIRM) data and Q3 data from FEMA in areas not covered by NFHL.

Source: FEMA

Telephone: 877-336-2627

Date of Government Version: 2003, 2015

**NWI:** National Wetlands Inventory. This data, available in select counties across the country, was obtained by EDR in 2002, 2005 and 2010 from the U.S. Fish and Wildlife Service.

### State Wetlands Data: Wetland Inventory

Source: Department of Fish & Game

Telephone: 916-445-0411

### Current USGS 7.5 Minute Topographic Map

Source: U.S. Geological Survey

# GOVERNMENT RECORDS SEARCHED / DATA CURRENCY TRACKING

## STREET AND ADDRESS INFORMATION

© 2015 TomTom North America, Inc. All rights reserved. This material is proprietary and the subject of copyright protection and other intellectual property rights owned by or licensed to Tele Atlas North America, Inc. The use of this material is subject to the terms of a license agreement. You will be held liable for any unauthorized copying or disclosure of this material.



## GEOCHECK® - PHYSICAL SETTING SOURCE ADDENDUM

### TARGET PROPERTY ADDRESS

FORMER HOSPITAL SITE  
725 EAST SANTA CLARA STREET  
SAN JOSE, CA 95112

### TARGET PROPERTY COORDINATES

Latitude (North):	37.343274 - 37° 20' 35.79"
Longitude (West):	121.877622 - 121° 52' 39.44"
Universal Transverse Mercator:	Zone 10
UTM X (Meters):	599418.2
UTM Y (Meters):	4133340.8
Elevation:	85 ft. above sea level

### USGS TOPOGRAPHIC MAP

Target Property Map:	5640416 SAN JOSE WEST, CA
Version Date:	2012
Southeast Map:	5640414 SAN JOSE EAST, CA
Version Date:	2012

EDR's GeoCheck Physical Setting Source Addendum is provided to assist the environmental professional in forming an opinion about the impact of potential contaminant migration.

Assessment of the impact of contaminant migration generally has two principal investigative components:

1. Groundwater flow direction, and
2. Groundwater flow velocity.

Groundwater flow direction may be impacted by surface topography, hydrology, hydrogeology, characteristics of the soil, and nearby wells. Groundwater flow velocity is generally impacted by the nature of the geologic strata.

# GEOCHECK® - PHYSICAL SETTING SOURCE SUMMARY

## GROUNDWATER FLOW DIRECTION INFORMATION

Groundwater flow direction for a particular site is best determined by a qualified environmental professional using site-specific well data. If such data is not reasonably ascertainable, it may be necessary to rely on other sources of information, such as surface topographic information, hydrologic information, hydrogeologic data collected on nearby properties, and regional groundwater flow information (from deep aquifers).

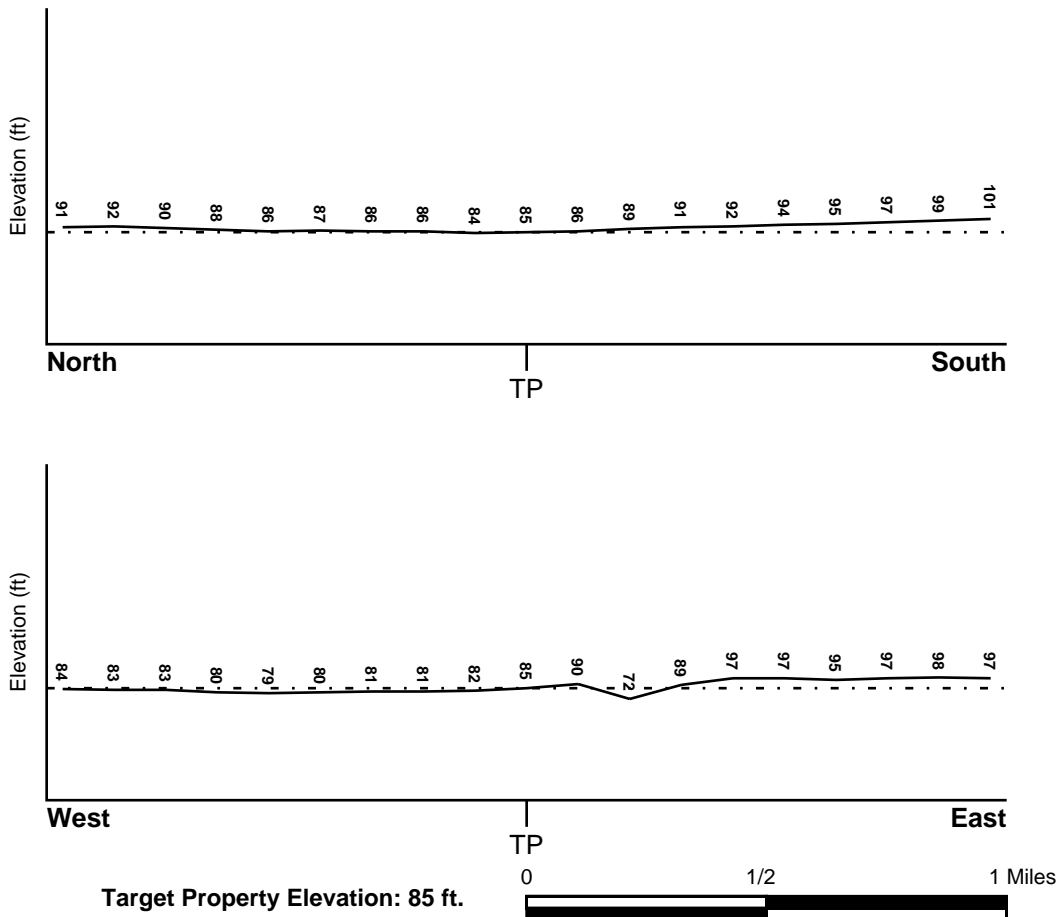
## TOPOGRAPHIC INFORMATION

Surface topography may be indicative of the direction of surficial groundwater flow. This information can be used to assist the environmental professional in forming an opinion about the impact of nearby contaminated properties or, should contamination exist on the target property, what downgradient sites might be impacted.

## TARGET PROPERTY TOPOGRAPHY

General Topographic Gradient: General ENE

## SURROUNDING TOPOGRAPHY: ELEVATION PROFILES



Source: Topography has been determined from the USGS 7.5' Digital Elevation Model and should be evaluated on a relative (not an absolute) basis. Relative elevation information between sites of close proximity should be field verified.

# GEOCHECK® - PHYSICAL SETTING SOURCE SUMMARY

## HYDROLOGIC INFORMATION

Surface water can act as a hydrologic barrier to groundwater flow. Such hydrologic information can be used to assist the environmental professional in forming an opinion about the impact of nearby contaminated properties or, should contamination exist on the target property, what downgradient sites might be impacted.

Refer to the Physical Setting Source Map following this summary for hydrologic information (major waterways and bodies of water).

## **FEMA FLOOD ZONE**

<u>Flood Plain Panel at Target Property</u>	<u>FEMA Source Type</u>
06085C0234H	FEMA FIRM Flood data
<u>Additional Panels in search area:</u>	<u>FEMA Source Type</u>
06085C0232H	FEMA FIRM Flood data
06085C0251J	FEMA FIRM Flood data
06085C0253H	FEMA FIRM Flood data

## **NATIONAL WETLAND INVENTORY**

<u>NWI Quad at Target Property</u>	<u>NWI Electronic Data Coverage</u>
SAN JOSE WEST	YES - refer to the Overview Map and Detail Map

## **HYDROGEOLOGIC INFORMATION**

Hydrogeologic information obtained by installation of wells on a specific site can often be an indicator of groundwater flow direction in the immediate area. Such hydrogeologic information can be used to assist the environmental professional in forming an opinion about the impact of nearby contaminated properties or, should contamination exist on the target property, what downgradient sites might be impacted.

### ***Site-Specific Hydrogeological Data\*:***

Search Radius:	1.25 miles
Status:	Not found

## **AQUIFLOW®**

Search Radius: 1.000 Mile.

EDR has developed the AQUIFLOW Information System to provide data on the general direction of groundwater flow at specific points. EDR has reviewed reports submitted by environmental professionals to regulatory authorities at select sites and has extracted the date of the report, groundwater flow direction as determined hydrogeologically, and the depth to water table.

<u>MAP ID</u>	<u>LOCATION FROM TP</u>	<u>GENERAL DIRECTION GROUNDWATER FLOW</u>
Not Reported		

# GEOCHECK® - PHYSICAL SETTING SOURCE SUMMARY

## GROUNDWATER FLOW VELOCITY INFORMATION

Groundwater flow velocity information for a particular site is best determined by a qualified environmental professional using site specific geologic and soil strata data. If such data are not reasonably ascertainable, it may be necessary to rely on other sources of information, including geologic age identification, rock stratigraphic unit and soil characteristics data collected on nearby properties and regional soil information. In general, contaminant plumes move more quickly through sandy-gravelly types of soils than silty-clayey types of soils.

## GEOLOGIC INFORMATION IN GENERAL AREA OF TARGET PROPERTY

Geologic information can be used by the environmental professional in forming an opinion about the relative speed at which contaminant migration may be occurring.

### **ROCK STRATIGRAPHIC UNIT**

Era: Cenozoic  
System: Quaternary  
Series: Quaternary  
Code: Q (*decoded above as Era, System & Series*)

### **GEOLOGIC AGE IDENTIFICATION**

Category: Stratified Sequence

Geologic Age and Rock Stratigraphic Unit Source: P.G. Schruben, R.E. Arndt and W.J. Bawiec, Geology of the Conterminous U.S. at 1:2,500,000 Scale - a digital representation of the 1974 P.B. King and H.M. Beikman Map, USGS Digital Data Series DDS - 11 (1994).

## DOMINANT SOIL COMPOSITION IN GENERAL AREA OF TARGET PROPERTY

The U.S. Department of Agriculture's (USDA) Soil Conservation Service (SCS) leads the National Cooperative Soil Survey (NCSS) and is responsible for collecting, storing, maintaining and distributing soil survey information for privately owned lands in the United States. A soil map in a soil survey is a representation of soil patterns in a landscape. Soil maps for STATSGO are compiled by generalizing more detailed (SSURGO) soil survey maps. The following information is based on Soil Conservation Service STATSGO data.

Soil Component Name: BOTELLA

Soil Surface Texture: clay loam

Hydrologic Group: Class B - Moderate infiltration rates. Deep and moderately deep, moderately well and well drained soils with moderately coarse textures.

Soil Drainage Class: Not reported

Hydric Status: Soil does not meet the requirements for a hydric soil.

Corrosion Potential - Uncoated Steel: MODERATE

Depth to Bedrock Min: > 60 inches

Depth to Bedrock Max: > 60 inches

## GEOCHECK® - PHYSICAL SETTING SOURCE SUMMARY

Soil Layer Information							
Layer	Boundary		Soil Texture Class	Classification		Permeability Rate (in/hr)	Soil Reaction (pH)
	Upper	Lower		AASHTO Group	Unified Soil		
1	0 inches	9 inches	clay loam	Silt-Clay Materials (more than 35 pct. passing No. 200), Clayey Soils.	FINE-GRAINED SOILS, Silts and Clays (liquid limit less than 50%), Lean Clay Soils.	Max: 0.60 Min: 0.20	Max: 7.30 Min: 5.60
2	9 inches	41 inches	silty clay loam	Silt-Clay Materials (more than 35 pct. passing No. 200), Clayey Soils.	FINE-GRAINED SOILS, Silts and Clays (liquid limit less than 50%), Lean Clay Soils.	Max: 0.60 Min: 0.20	Max: 7.80 Min: 5.60
3	41 inches	76 inches	sandy clay loam	Silt-Clay Materials (more than 35 pct. passing No. 200), Clayey Soils.	COARSE-GRAINED SOILS, Sands, Sands with fines, Clayey sand.	Max: 0.60 Min: 0.20	Max: 7.80 Min: 5.60

### OTHER SOIL TYPES IN AREA

Based on Soil Conservation Service STATSGO data, the following additional subordinant soil types may appear within the general area of target property.

Soil Surface Textures: No Other Soil Types

Surficial Soil Types: No Other Soil Types

Shallow Soil Types: No Other Soil Types

Deeper Soil Types: No Other Soil Types

### LOCAL / REGIONAL WATER AGENCY RECORDS

EDR Local/Regional Water Agency records provide water well information to assist the environmental professional in assessing sources that may impact ground water flow direction, and in forming an opinion about the impact of contaminant migration on nearby drinking water wells.

### WELL SEARCH DISTANCE INFORMATION

<u>DATABASE</u>	<u>SEARCH DISTANCE (miles)</u>
Federal USGS	1.000
Federal FRDS PWS	Nearest PWS within 0.001 miles
State Database	1.000

## GEOCHECK® - PHYSICAL SETTING SOURCE SUMMARY

### FEDERAL USGS WELL INFORMATION

MAP ID	WELL ID	LOCATION FROM TP
A2	USGS40000182354	1/8 - 1/4 Mile ENE
A3	USGS40000182353	1/8 - 1/4 Mile ENE
A4	USGS40000182355	1/8 - 1/4 Mile NE
A5	USGS40000182356	1/8 - 1/4 Mile NE
A6	USGS40000182361	1/8 - 1/4 Mile NE
B9	USGS40000182293	1/2 - 1 Mile SE
B10	USGS40000182291	1/2 - 1 Mile SE
B11	USGS40000182289	1/2 - 1 Mile SE
B12	USGS40000182290	1/2 - 1 Mile SE
B18	USGS40000182292	1/2 - 1 Mile SE

### FEDERAL FRDS PUBLIC WATER SUPPLY SYSTEM INFORMATION

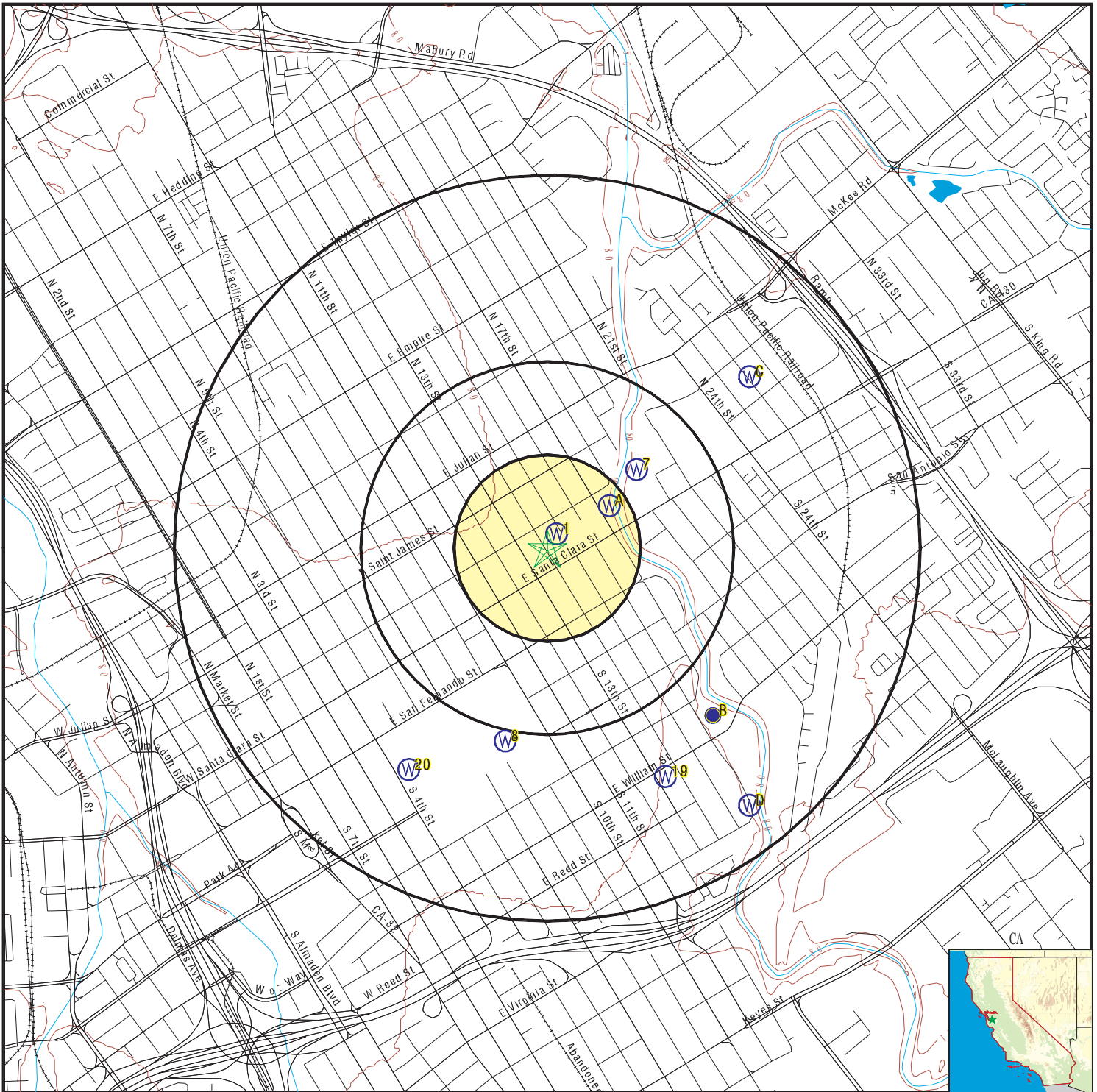
MAP ID	WELL ID	LOCATION FROM TP
No PWS System Found		

Note: PWS System location is not always the same as well location.

### STATE DATABASE WELL INFORMATION

MAP ID	WELL ID	LOCATION FROM TP
1	7653	0 - 1/8 Mile NNE
7	7660	1/4 - 1/2 Mile NE
8	7654	1/2 - 1 Mile SSW
B13	CADW60000004055	1/2 - 1 Mile SE
B14	CADW60000004053	1/2 - 1 Mile SE
B15	CADW60000004052	1/2 - 1 Mile SE
B16	CADW60000004056	1/2 - 1 Mile SE
B17	CADW60000004054	1/2 - 1 Mile SE
19	7661	1/2 - 1 Mile SSE
20	7666	1/2 - 1 Mile SSW
C21	7659	1/2 - 1 Mile NE
C22	7658	1/2 - 1 Mile NE
C23	7657	1/2 - 1 Mile NE
C24	7664	1/2 - 1 Mile NE
C25	7663	1/2 - 1 Mile NE
C26	7662	1/2 - 1 Mile NE
D27	7670	1/2 - 1 Mile SE
D28	7671	1/2 - 1 Mile SE
D29	7669	1/2 - 1 Mile SE
D30	7667	1/2 - 1 Mile SE
D31	7668	1/2 - 1 Mile SE
D32	7672	1/2 - 1 Mile SE
D33	7681	1/2 - 1 Mile SE
D34	7682	1/2 - 1 Mile SE
D35	7680	1/2 - 1 Mile SE
D36	7673	1/2 - 1 Mile SE
D37	7674	1/2 - 1 Mile SE

# PHYSICAL SETTING SOURCE MAP - 04854229.2r



- County Boundary
- Major Roads
- Contour Lines
- Earthquake Fault Lines
- Earthquake epicenter, Richter 5 or greater
- Water Wells
- Public Water Supply Wells
- Cluster of Multiple Icons

- Groundwater Flow Direction
- Indeterminate Groundwater Flow at Location
- Groundwater Flow Varies at Location
- Closest Hydrogeological Data
- Oil, gas or related wells



SITE NAME: Former Hospital Site  
 ADDRESS: 725 East Santa Clara Street  
 San Jose CA 95112  
 LAT/LONG: 37.343274 / 121.877622

CLIENT: Rincon  
 CONTACT: Ariel Namm  
 INQUIRY #: 04854229.2r  
 DATE: February 14, 2017 6:06 pm

# GEOCHECK® - PHYSICAL SETTING SOURCE MAP FINDINGS

Map ID  
 Direction  
 Distance  
 Elevation

Database      EDR ID Number

<b>1</b>		
<b>NNE</b>	<b>CA WELLS</b>	<b>7653</b>
<b>0 - 1/8 Mile</b>		
<b>Higher</b>		

**Water System Information:**

Prime Station Code: 07S/01E-08A01 M	User ID: HEN	FRDS Number: 4300818001	County: Santa Clara
District Number: 05	Station Type: WELL/AMBNT/MUN/INTAKE	Water Type: Well/Groundwater	Well Status: Active Raw
Source Lat/Long: 372038.0 1215234.0	Precision: 1,000 Feet (10 Seconds)	Source Name: WELL 01	
System Number: 4300818		System Name: Good Samaritan Health System-San Jose	
Organization That Operates System:		657 E SANTA CLARA ST	
		SAN JOSE, CA 95112	
Pop Served: 1400	Connections: 4	Area Served: Not Reported	

<b>A2</b>		
<b>ENE</b>	<b>FED USGS</b>	<b>USGS40000182354</b>
<b>1/8 - 1/4 Mile</b>		
<b>Higher</b>		

Org. Identifier: USGS-CA		
Formal name: USGS California Water Science Center		
Monloc Identifier: USGS-372041121522502		
Monloc name: 007S001E09D004M		
Monloc type: Well		
Monloc desc: Not Reported		
Huc code: Not Reported	Drainagearea value: Not Reported	
Drainagearea Units: Not Reported	Contrib drainagearea: Not Reported	
Contrib drainagearea units: Not Reported	Latitude: 37.3446244	
Longitude: -121.8745659	Sourcemap scale: 24000	
Horiz Acc measure: .5	Horiz Acc measure units: seconds	
Horiz Collection method: Global positioning system (GPS), uncorrected		
Horiz coord refsys: NAD83	Vert measure val: 95	
Vert measure units: feet	Vertacc measure val: 10	
Vert accmeasure units: feet		
Vertcollection method: Interpolated from topographic map		
Vert coord refsys: NGVD29	Countrycode: US	
Aquifername: California Coastal Basin aquifers		
Formation type: Not Reported		
Aquifer type: Not Reported		
Construction date: Not Reported	Welldepth: 698	
Welldepth units: ft	Wellholedepth: Not Reported	
Wellholedepth units: Not Reported		

Ground-water levels, Number of Measurements: 0

<b>A3</b>		
<b>ENE</b>	<b>FED USGS</b>	<b>USGS40000182353</b>
<b>1/8 - 1/4 Mile</b>		
<b>Higher</b>		



## GEOCHECK® - PHYSICAL SETTING SOURCE MAP FINDINGS

Org. Identifier:	USGS-CA		
Formal name:	USGS California Water Science Center		
Monloc Identifier:	USGS-372040121522403		
Monloc name:	007S001E09D005M		
Monloc type:	Well		
Monloc desc:	Not Reported		
Huc code:	Not Reported	Drainagearea value:	Not Reported
Drainagearea Units:	Not Reported	Contrib drainagearea:	Not Reported
Contrib drainagearea units:	Not Reported	Latitude:	37.3443578
Longitude:	-121.8743492	Sourcemap scale:	24000
Horiz Acc measure:	.5	Horiz Acc measure units:	seconds
Horiz Collection method:	Global positioning system (GPS), uncorrected		
Horiz coord refsys:	NAD83	Vert measure val:	95
Vert measure units:	feet	Vertacc measure val:	10
Vert accmeasure units:	feet		
Vertcollection method:	Interpolated from topographic map		
Vert coord refsys:	NGVD29	Countrycode:	US
Aquifername:	California Coastal Basin aquifers		
Formation type:	Not Reported		
Aquifer type:	Not Reported		
Construction date:	Not Reported	Welldepth:	725
Welldepth units:	ft	Wellholedepth:	Not Reported
Wellholedepth units:	Not Reported		

Ground-water levels, Number of Measurements: 0

**A4  
NE  
1/8 - 1/4 Mile  
Higher**

**FED USGS      USGS40000182355**

Org. Identifier:	USGS-CA		
Formal name:	USGS California Water Science Center		
Monloc Identifier:	USGS-372042121522501		
Monloc name:	007S001E09D003M		
Monloc type:	Well		
Monloc desc:	Not Reported		
Huc code:	18050003	Drainagearea value:	Not Reported
Drainagearea Units:	Not Reported	Contrib drainagearea:	Not Reported
Contrib drainagearea units:	Not Reported	Latitude:	37.3449167
Longitude:	-121.8746667	Sourcemap scale:	24000
Horiz Acc measure:	.5	Horiz Acc measure units:	seconds
Horiz Collection method:	Global positioning system (GPS), uncorrected		
Horiz coord refsys:	NAD83	Vert measure val:	120
Vert measure units:	feet	Vertacc measure val:	10
Vert accmeasure units:	feet		
Vertcollection method:	Interpolated from topographic map		
Vert coord refsys:	NGVD29	Countrycode:	US
Aquifername:	California Coastal Basin aquifers		
Formation type:	Not Reported		
Aquifer type:	Not Reported		
Construction date:	Not Reported	Welldepth:	560
Welldepth units:	ft	Wellholedepth:	698
Wellholedepth units:	ft		

Ground-water levels, Number of Measurements: 0

# GEOCHECK® - PHYSICAL SETTING SOURCE MAP FINDINGS

Map ID  
 Direction  
 Distance  
 Elevation

Database      EDR ID Number

**A5**  
**NE**  
**1/8 - 1/4 Mile**  
**Higher**

**FED USGS      USGS40000182356**

Org. Identifier:	USGS-CA		
Formal name:	USGS California Water Science Center		
Monloc Identifier:	USGS-372042121522901		
Monloc name:	007S001E09D009M		
Monloc type:	Well		
Monloc desc:	Not Reported		
Huc code:	Not Reported	Drainagearea value:	Not Reported
Drainagearea Units:	Not Reported	Contrib drainagearea:	Not Reported
Contrib drainagearea units:	Not Reported	Latitude:	37.3452222
Longitude:	-121.8747222	Sourcemap scale:	24000
Horiz Acc measure:	1	Horiz Acc measure units:	seconds
Horiz Collection method:	Global positioning system (GPS), uncorrected		
Horiz coord refsys:	NAD83	Vert measure val:	90
Vert measure units:	feet	Vertacc measure val:	2.5
Vert accmeasure units:	feet		
Vertcollection method:	Interpolated from topographic map		
Vert coord refsys:	NGVD29	Countrycode:	US
Aquifername:	California Coastal Basin aquifers		
Formation type:	Not Reported		
Aquifer type:	Not Reported		
Construction date:	19611118	Welldepth:	852
Welldepth units:	ft	Wellholedepth:	852
Wellholedepth units:	ft		

Ground-water levels, Number of Measurements: 0

**A6**  
**NE**  
**1/8 - 1/4 Mile**  
**Higher**

**FED USGS      USGS40000182361**

Org. Identifier:	USGS-CA		
Formal name:	USGS California Water Science Center		
Monloc Identifier:	USGS-372044121522501		
Monloc name:	007S001E09D002M		
Monloc type:	Well		
Monloc desc:	Not Reported		
Huc code:	18050003	Drainagearea value:	Not Reported
Drainagearea Units:	Not Reported	Contrib drainagearea:	Not Reported
Contrib drainagearea units:	Not Reported	Latitude:	37.3454966
Longitude:	-121.874677	Sourcemap scale:	Not Reported
Horiz Acc measure:	1	Horiz Acc measure units:	seconds
Horiz Collection method:	Interpolated from map		
Horiz coord refsys:	NAD83	Vert measure val:	95.00
Vert measure units:	feet	Vertacc measure val:	5.
Vert accmeasure units:	feet		
Vertcollection method:	Interpolated from topographic map		
Vert coord refsys:	NGVD29	Countrycode:	US
Aquifername:	California Coastal Basin aquifers		
Formation type:	Not Reported		

# GEOCHECK® - PHYSICAL SETTING SOURCE MAP FINDINGS

Aquifer type:	Not Reported	Welldepth:	605
Construction date:	19100101	Wellholedepth:	Not Reported
Welldepth units:	ft		
Wellholedepth units:	Not Reported		

Ground-water levels, Number of Measurements: 0

**7**  
**NE**  
**1/4 - 1/2 Mile**  
**Higher**

**CA WELLS 7660**

**Water System Information:**

Prime Station Code:	07S/01E-09D05 M	User ID:	HEN
FRDS Number:	4310011090	County:	Santa Clara
District Number:	05	Station Type:	WELL/AMBNT/MUN/INTAKE
Water Type:	Well/Groundwater	Well Status:	Active Untreated
Source Lat/Long:	372047.1 1215220.1	Precision:	100 Feet (one Second)
Source Name:	SEVENTEENTH ST. WELL 07		
System Number:	4310011		
System Name:	San Jose Water Company		
Organization That Operates System:	1221 S. Bascom Avenue San Jose, CA 95128		
Pop Served:	944000	Connections:	206890
Area Served:	SAN JOSE VICINITY		
Sample Collected:	06-DEC-11	Findings:	16. MG/L
Chemical:	NITRATE (AS NO3)		
Sample Collected:	19-SEP-12	Findings:	780. US
Chemical:	SPECIFIC CONDUCTANCE		
Sample Collected:	19-SEP-12	Findings:	6.89
Chemical:	PH, LABORATORY		
Sample Collected:	19-SEP-12	Findings:	320. MG/L
Chemical:	ALKALINITY (TOTAL) AS CaCO3		
Sample Collected:	19-SEP-12	Findings:	380. MG/L
Chemical:	BICARBONATE ALKALINITY		
Sample Collected:	19-SEP-12	Findings:	344. MG/L
Chemical:	HARDNESS (TOTAL) AS CaCO3		
Sample Collected:	19-SEP-12	Findings:	76. MG/L
Chemical:	CALCIUM		
Sample Collected:	19-SEP-12	Findings:	37. MG/L
Chemical:	MAGNESIUM		
Sample Collected:	19-SEP-12	Findings:	38. MG/L
Chemical:	SODIUM		
Sample Collected:	19-SEP-12	Findings:	1.4 MG/L
Chemical:	POTASSIUM		
Sample Collected:	19-SEP-12	Findings:	45. MG/L
Chemical:	CHLORIDE		

## GEOCHECK® - PHYSICAL SETTING SOURCE MAP FINDINGS

Sample Collected:	19-SEP-12	Findings:	68. MG/L
Chemical:	SULFATE		
Sample Collected:	19-SEP-12	Findings:	0.15 MG/L
Chemical:	FLUORIDE (F) (NATURAL-SOURCE)		
Sample Collected:	19-SEP-12	Findings:	220. UG/L
Chemical:	BARIUM		
Sample Collected:	19-SEP-12	Findings:	560. MG/L
Chemical:	TOTAL DISSOLVED SOLIDS		
Sample Collected:	19-SEP-12	Findings:	- 0.41
Chemical:	LANGELIER INDEX AT SOURCE TEMP.		
Sample Collected:	19-SEP-12	Findings:	13. MG/L
Chemical:	NITRATE (AS NO3)		
Sample Collected:	19-SEP-12	Findings:	75000. UG/L
Chemical:	CARBON DIOXIDE		
Sample Collected:	19-SEP-12	Findings:	0.2 NTU
Chemical:	TURBIDITY, LABORATORY		
Sample Collected:	19-SEP-12	Findings:	11.67
Chemical:	AGGRSSIVE INDEX (CORROSIVITY)		
Sample Collected:	19-SEP-12	Findings:	2800. MG/L
Chemical:	NITRATE + NITRITE (AS N)		
Sample Collected:	10-JAN-13	Findings:	3.8 UG/L
Chemical:	CHROMIUM, HEXAVALENT		
Sample Collected:	11-SEP-13	Findings:	0.6 PCI/L
Chemical:	GROSS ALPHA COUNTING ERROR		
Sample Collected:	11-SEP-13	Findings:	2.1 PCI/L
Chemical:	GROSS ALPHA MDA95		
Sample Collected:	24-SEP-15	Findings:	710. US
Chemical:	SPECIFIC CONDUCTANCE		
Sample Collected:	24-SEP-15	Findings:	6.92
Chemical:	PH, LABORATORY		
Sample Collected:	24-SEP-15	Findings:	250. MG/L
Chemical:	ALKALINITY (TOTAL) AS CaCO3		
Sample Collected:	24-SEP-15	Findings:	300. MG/L
Chemical:	BICARBONATE ALKALINITY		
Sample Collected:	24-SEP-15	Findings:	289. MG/L
Chemical:	HARDNESS (TOTAL) AS CaCO3		
Sample Collected:	24-SEP-15	Findings:	64. MG/L
Chemical:	CALCIUM		
Sample Collected:	24-SEP-15	Findings:	31. MG/L
Chemical:	MAGNESIUM		
Sample Collected:	24-SEP-15	Findings:	40. MG/L
Chemical:	SODIUM		
Sample Collected:	24-SEP-15	Findings:	1.3 MG/L
Chemical:	POTASSIUM		

## GEOCHECK® - PHYSICAL SETTING SOURCE MAP FINDINGS

Sample Collected:	24-SEP-15	Findings:	46. MG/L
Chemical:	CHLORIDE		
Sample Collected:	24-SEP-15	Findings:	56. MG/L
Chemical:	SULFATE		
Sample Collected:	24-SEP-15	Findings:	190. UG/L
Chemical:	BARIUM		
Sample Collected:	24-SEP-15	Findings:	2.8 UG/L
Chemical:	CHROMIUM, HEXAVALENT		
Sample Collected:	24-SEP-15	Findings:	370. UG/L
Chemical:	IRON		
Sample Collected:	24-SEP-15	Findings:	450. MG/L
Chemical:	TOTAL DISSOLVED SOLIDS		
Sample Collected:	24-SEP-15	Findings:	16. MG/L
Chemical:	NITRATE (AS NO3)		
Sample Collected:	24-SEP-15	Findings:	54000. UG/L
Chemical:	CARBON DIOXIDE		
Sample Collected:	24-SEP-15	Findings:	0.27 NTU
Chemical:	TURBIDITY, LABORATORY		
Sample Collected:	24-SEP-15	Findings:	11.52
Chemical:	AGGRSSIVE INDEX (CORROSIVITY)		
Sample Collected:	24-SEP-15	Findings:	3600. MG/L
Chemical:	NITRATE + NITRITE (AS N)		
Sample Collected:	02-MAR-16	Findings:	3.9 MG/L
Chemical:	NITRATE (AS N)		

**8**  
**SSW**  
**1/2 - 1 Mile**  
**Higher**

**CA WELLS    7654**

**Water System Information:**

Prime Station Code:	07S/01E-08J01 M	User ID:	HEN
FRDS Number:	4310028003	County:	Santa Clara
District Number:	05	Station Type:	WELL/AMBNT
Water Type:	Well/Groundwater	Well Status:	Active Untreated
Source Lat/Long:	372009.8 1215243.3	Precision:	1,000 Feet (10 Seconds)
Source Name:	MAIN CAMPUS WELL 02		
System Number:	4310028		
System Name:	San Jose State University		
Organization That Operates System:	One Washington Square San Jose, CA 95192		
Pop Served:	30000	Connections:	1000
Area Served:	Not Reported		
Sample Collected:	31-OCT-11	Findings:	28. MG/L
Chemical:	NITRATE (AS NO3)		
Sample Collected:	30-JAN-12	Findings:	820. US
Chemical:	SPECIFIC CONDUCTANCE		

## GEOCHECK® - PHYSICAL SETTING SOURCE MAP FINDINGS

Sample Collected:	30-JAN-12	Findings:	7.7
Chemical:	PH, LABORATORY		
Sample Collected:	30-JAN-12	Findings:	294. MG/L
Chemical:	ALKALINITY (TOTAL) AS CaCO <sub>3</sub>		
Sample Collected:	30-JAN-12	Findings:	359. MG/L
Chemical:	BICARBONATE ALKALINITY		
Sample Collected:	30-JAN-12	Findings:	379. MG/L
Chemical:	HARDNESS (TOTAL) AS CaCO <sub>3</sub>		
Sample Collected:	30-JAN-12	Findings:	84. MG/L
Chemical:	CALCIUM		
Sample Collected:	30-JAN-12	Findings:	41. MG/L
Chemical:	MAGNESIUM		
Sample Collected:	30-JAN-12	Findings:	31. MG/L
Chemical:	SODIUM		
Sample Collected:	30-JAN-12	Findings:	1.4 MG/L
Chemical:	POTASSIUM		
Sample Collected:	30-JAN-12	Findings:	50. MG/L
Chemical:	CHLORIDE		
Sample Collected:	30-JAN-12	Findings:	55. MG/L
Chemical:	SULFATE		
Sample Collected:	30-JAN-12	Findings:	202. UG/L
Chemical:	BARIUM		
Sample Collected:	30-JAN-12	Findings:	14. UG/L
Chemical:	CHROMIUM (TOTAL)		
Sample Collected:	30-JAN-12	Findings:	6. UG/L
Chemical:	SELENIUM		
Sample Collected:	30-JAN-12	Findings:	528. MG/L
Chemical:	TOTAL DISSOLVED SOLIDS		
Sample Collected:	30-JAN-12	Findings:	1.15
Chemical:	LANGELIER INDEX @ 60 C		
Sample Collected:	30-JAN-12	Findings:	0.55
Chemical:	LANGELIER INDEX AT SOURCE TEMP.		
Sample Collected:	30-JAN-12	Findings:	24. MG/L
Chemical:	NITRATE (AS NO <sub>3</sub> )		
Sample Collected:	30-JAN-12	Findings:	7.e-002 MG/L
Chemical:	BROMIDE		
Sample Collected:	30-JAN-12	Findings:	3.6 UG/L
Chemical:	CHROMIUM, HEXAVALENT		
Sample Collected:	02-JUL-12	Findings:	810. US
Chemical:	SPECIFIC CONDUCTANCE		
Sample Collected:	13-NOV-12	Findings:	23. MG/L
Chemical:	NITRATE (AS NO <sub>3</sub> )		
Sample Collected:	04-MAR-13	Findings:	24. MG/L
Chemical:	NITRATE (AS NO <sub>3</sub> )		

## GEOCHECK® - PHYSICAL SETTING SOURCE MAP FINDINGS

Sample Collected:	10-JUN-13	Findings:	26. MG/L
Chemical:	NITRATE (AS NO3)		
Sample Collected:	10-JUN-13	Findings:	850. US
Chemical:	SPECIFIC CONDUCTANCE		
Sample Collected:	16-DEC-13	Findings:	28. MG/L
Chemical:	NITRATE (AS NO3)		
Sample Collected:	03-FEB-14	Findings:	27. MG/L
Chemical:	NITRATE (AS NO3)		
Sample Collected:	21-APR-14	Findings:	27. MG/L
Chemical:	NITRATE (AS NO3)		

**B9**  
**SE**  
**1/2 - 1 Mile**  
**Higher**

**FED USGS      USGS40000182293**

Org. Identifier:	USGS-CA		
Formal name:	USGS California Water Science Center		
Monloc Identifier:	USGS-372012121521005		
Monloc name:	007S001E09L008M		
Monloc type:	Well		
Monloc desc:	Not Reported		
Huc code:	Not Reported	Drainagearea value:	Not Reported
Drainagearea Units:	Not Reported	Contrib drainagearea:	Not Reported
Contrib drainagearea units:	Not Reported	Latitude:	37.3367778
Longitude:	-121.869611	Sourcemap scale:	24000
Horiz Acc measure:	.5	Horiz Acc measure units:	seconds
Horiz Collection method:	Global positioning system (GPS), uncorrected		
Horiz coord refsys:	NAD83	Vert measure val:	93
Vert measure units:	feet	Vertacc measure val:	2.5
Vert accmeasure units:	feet		
Vertcollection method:	Interpolated from topographic map		
Vert coord refsys:	NGVD29	Countrycode:	US
Aquifername:	California Coastal Basin aquifers		
Formation type:	Not Reported		
Aquifer type:	Not Reported		
Construction date:	20001016	Welldepth:	72
Welldepth units:	ft	Wellholedepth:	80
Wellholedepth units:	ft		

Ground-water levels, Number of Measurements: 1

Date	Feet below Surface	Feet to Sealevel
-----		
2000-10-23	11.77	

**B10**  
**SE**  
**1/2 - 1 Mile**  
**Higher**

**FED USGS      USGS40000182291**

## GEOCHECK® - PHYSICAL SETTING SOURCE MAP FINDINGS

Org. Identifier:	USGS-CA		
Formal name:	USGS California Water Science Center		
Monloc Identifier:	USGS-372012121521003		
Monloc name:	007S001E09L006M		
Monloc type:	Well		
Monloc desc:	Not Reported		
Huc code:	Not Reported	Drainagearea value:	Not Reported
Drainagearea Units:	Not Reported	Contrib drainagearea:	Not Reported
Contrib drainagearea units:	Not Reported	Latitude:	37.3367778
Longitude:	-121.8695556	Sourcemap scale:	24000
Horiz Acc measure:	.5	Horiz Acc measure units:	seconds
Horiz Collection method:	Global positioning system (GPS), uncorrected		
Horiz coord refsys:	NAD83	Vert measure val:	93
Vert measure units:	feet	Vertacc measure val:	2.5
Vert accmeasure units:	feet		
Vertcollection method:	Interpolated from topographic map		
Vert coord refsys:	NGVD29	Countrycode:	US
Aquifername:	California Coastal Basin aquifers		
Formation type:	Not Reported		
Aquifer type:	Not Reported		
Construction date:	20000918	Welldepth:	540
Welldepth units:	ft	Wellholedepth:	1011
Wellholedepth units:	ft		

Ground-water levels, Number of Measurements: 1

Date	Feet below Surface	Feet to Sealevel
-----		
2000-10-23	88.47	

**B11  
SE  
1/2 - 1 Mile  
Higher**

**FED USGS      USGS40000182289**

Org. Identifier:	USGS-CA		
Formal name:	USGS California Water Science Center		
Monloc Identifier:	USGS-372012121521001		
Monloc name:	007S001E09L004M		
Monloc type:	Well		
Monloc desc:	Not Reported		
Huc code:	Not Reported	Drainagearea value:	Not Reported
Drainagearea Units:	Not Reported	Contrib drainagearea:	Not Reported
Contrib drainagearea units:	Not Reported	Latitude:	37.3367778
Longitude:	-121.8695556	Sourcemap scale:	24000
Horiz Acc measure:	.5	Horiz Acc measure units:	seconds
Horiz Collection method:	Global positioning system (GPS), uncorrected		
Horiz coord refsys:	NAD83	Vert measure val:	93.0
Vert measure units:	feet	Vertacc measure val:	2.5
Vert accmeasure units:	feet		
Vertcollection method:	Interpolated from topographic map		
Vert coord refsys:	NGVD29	Countrycode:	US
Aquifername:	California Coastal Basin aquifers		
Formation type:	Not Reported		



## GEOCHECK® - PHYSICAL SETTING SOURCE MAP FINDINGS

Aquifer type:	Not Reported	Welldepth:	1000
Construction date:	20000918	Wellholedepth:	1011
Welldepth units:	ft		
Wellholedepth units:	ft		

Ground-water levels, Number of Measurements: 1

Date	Feet below Surface	Feet to Sealevel
-----		
2000-10-23	88.33	

**B12**  
**SE**  
**1/2 - 1 Mile**  
**Higher**

**FED USGS      USGS40000182290**

Org. Identifier:	USGS-CA		
Formal name:	USGS California Water Science Center		
Monloc Identifier:	USGS-372012121521002		
Monloc name:	007S001E09L005M		
Monloc type:	Well		
Monloc desc:	Not Reported		
Huc code:	Not Reported	Drainagearea value:	Not Reported
Drainagearea Units:	Not Reported	Contrib drainagearea:	Not Reported
Contrib drainagearea units:	Not Reported	Latitude:	37.3367778
Longitude:	-121.8695556	Sourcemap scale:	24000
Horiz Acc measure:	.5	Horiz Acc measure units:	seconds
Horiz Collection method:	Global positioning system (GPS), uncorrected		
Horiz coord refsys:	NAD83	Vert measure val:	93
Vert measure units:	feet	Vertacc measure val:	2.5
Vert accmeasure units:	feet		
Vertcollection method:	Interpolated from topographic map		
Vert coord refsys:	NGVD29	Countrycode:	US
Aquifername:	California Coastal Basin aquifers		
Formation type:	Not Reported		
Aquifer type:	Not Reported		
Construction date:	20000918	Welldepth:	640
Welldepth units:	ft	Wellholedepth:	1011
Wellholedepth units:	ft		

Ground-water levels, Number of Measurements: 1

Date	Feet below Surface	Feet to Sealevel
-----		
2000-10-23	93.35	

**B13**  
**SE**  
**1/2 - 1 Mile**  
**Higher**

**CA WELLS      CADW60000004055**

Objectid:	4055
Latitude:	37.33678
Longitude:	-121.86953
Site code:	373368N1218695W004
State well numbe:	07S01E09L007M
Local well name:	'07S01E09L007'
Well use id:	1
Well use descrip:	Observation
County id:	43
County name:	Santa Clara

## GEOCHECK® - PHYSICAL SETTING SOURCE MAP FINDINGS

Basin code: '2-9.02'  
 Basin desc: Santa Clara  
 Dwr region id: 80236  
 Dwr region: North Central Region Office  
 Site id: CADW60000004055

**B14**  
**SE**  
**1/2 - 1 Mile**  
**Higher**

CA WELLS      CADW60000004053

Objectid: 4053  
 Latitude: 37.33677  
 Longitude: -121.86954  
 Site code: 373368N1218695W002  
 State well numbe: 07S01E09L005M  
 Local well name: '07S01E09L005'  
 Well use id: 1  
 Well use descrip: Observation  
 County id: 43  
 County name: Santa Clara  
 Basin code: '2-9.02'  
 Basin desc: Santa Clara  
 Dwr region id: 80236  
 Dwr region: North Central Region Office  
 Site id: CADW60000004053

**B15**  
**SE**  
**1/2 - 1 Mile**  
**Higher**

CA WELLS      CADW60000004052

Objectid: 4052  
 Latitude: 37.33677  
 Longitude: -121.86953  
 Site code: 373368N1218695W001  
 State well numbe: 07S01E09L004M  
 Local well name: '07S01E09L004'  
 Well use id: 1  
 Well use descrip: Observation  
 County id: 43  
 County name: Santa Clara  
 Basin code: '2-9.02'  
 Basin desc: Santa Clara  
 Dwr region id: 80236  
 Dwr region: North Central Region Office  
 Site id: CADW60000004052

**B16**  
**SE**  
**1/2 - 1 Mile**  
**Higher**

CA WELLS      CADW60000004056

## GEOCHECK® - PHYSICAL SETTING SOURCE MAP FINDINGS

Objectid: 4056  
 Latitude: 37.33677  
 Longitude: -121.86953  
 Site code: 373368N1218695W005  
 State well numbe: 07S01E09L008M  
 Local well name: '07S01E09L008'  
 Well use id: 1  
 Well use descrip: Observation  
 County id: 43  
 County name: Santa Clara  
 Basin code: '2-9.02'  
 Basin desc: Santa Clara  
 Dwr region id: 80236  
 Dwr region: North Central Region Office  
 Site id: CADW60000004056

**B17**  
**SE**  
**1/2 - 1 Mile**  
**Higher**

CA WELLS      CADW60000004054

Objectid: 4054  
 Latitude: 37.33677  
 Longitude: -121.86953  
 Site code: 373368N1218695W003  
 State well numbe: 07S01E09L006M  
 Local well name: '07S01E09L006'  
 Well use id: 1  
 Well use descrip: Observation  
 County id: 43  
 County name: Santa Clara  
 Basin code: '2-9.02'  
 Basin desc: Santa Clara  
 Dwr region id: 80236  
 Dwr region: North Central Region Office  
 Site id: CADW60000004054

**B18**  
**SE**  
**1/2 - 1 Mile**  
**Higher**

FED USGS      USGS40000182292

Org. Identifier:	USGS-CA		
Formal name:	USGS California Water Science Center		
Monloc Identifier:	USGS-372012121521004		
Monloc name:	007S001E09L007M		
Monloc type:	Well		
Monloc desc:	Not Reported		
Huc code:	Not Reported	Drainagearea value:	Not Reported
Drainagearea Units:	Not Reported	Contrib drainagearea:	Not Reported
Contrib drainagearea units:	Not Reported	Latitude:	37.3367222
Longitude:	-121.8695556	Sourcemap scale:	24000

## GEOCHECK® - PHYSICAL SETTING SOURCE MAP FINDINGS

Horiz Acc measure:	.5	Horiz Acc measure units:	seconds
Horiz Collection method:	Global positioning system (GPS), uncorrected		
Horiz coord refsys:	NAD83	Vert measure val:	93
Vert measure units:	feet	Vertacc measure val:	2.5
Vert accmeasure units:	feet		
Vertcollection method:	Interpolated from topographic map		
Vert coord refsys:	NGVD29	Countrycode:	US
Aquifername:	California Coastal Basin aquifers		
Formation type:	Not Reported		
Aquifer type:	Not Reported		
Construction date:	20000918	Welldepth:	425
Welldepth units:	ft	Wellholedepth:	1013
Wellholedepth units:	ft		

Ground-water levels, Number of Measurements: 1

Date	Feet below Surface	Feet to Sealevel
-----		
2000-10-23	69.02	

**19**  
**SSE**  
**1/2 - 1 Mile**  
**Higher**

**CA WELLS 7661**

**Water System Information:**

Prime Station Code:	07S/01E-09D06 M	User ID:	HEN
FRDS Number:	4310011091	County:	Santa Clara
District Number:	05	Station Type:	WELL/AMBNT/MUN/INTAKE
Water Type:	Well/Groundwater	Well Status:	Inactive Untreated
Source Lat/Long:	372004.0 1215215.0	Precision:	0.5 Mile (30 Seconds)
Source Name:	SEVENTEENTH ST. WELL 09 - INACTIVE		
System Number:	4310011		
System Name:	San Jose Water Company		
Organization That Operates System:	1221 S. Bascom Avenue San Jose, CA 95128		
Pop Served:	944000	Connections:	206890
Area Served:	SAN JOSE VICINITY		
Sample Collected:	11-SEP-07	Findings:	0.453 PCI/L
Chemical:	RADIUM 228 COUNTING ERROR		

**20**  
**SSW**  
**1/2 - 1 Mile**  
**Higher**

**CA WELLS 7666**

**Water System Information:**

Prime Station Code:	07S/01E-16C02 M	User ID:	HEN
FRDS Number:	4310011111	County:	Santa Clara
District Number:	05	Station Type:	WELL/AMBNT/MUN/INTAKE/SUPPLY
Water Type:	Well/Groundwater	Well Status:	Active Raw
Source Lat/Long:	372005.0 1215300.0	Precision:	1 Mile (One Minute)
Source Name:	TWELFTH ST. WELL 04		

## GEOCHECK® - PHYSICAL SETTING SOURCE MAP FINDINGS

System Number:	4310011		
System Name:	San Jose Water Company		
Organization That Operates System:	1221 S. Bascom Avenue		
	San Jose, CA 95128		
Pop Served:	944000	Connections:	206890
Area Served:	SAN JOSE VICINITY		
Sample Collected:	16-NOV-11	Findings:	17. MG/L
Chemical:	NITRATE (AS NO3)		
Sample Collected:	05-DEC-11	Findings:	17. MG/L
Chemical:	NITRATE (AS NO3)		
Sample Collected:	06-MAR-12	Findings:	18. MG/L
Chemical:	NITRATE (AS NO3)		
Sample Collected:	13-JUN-12	Findings:	24. MG/L
Chemical:	NITRATE (AS NO3)		
Sample Collected:	19-SEP-12	Findings:	700. US
Chemical:	SPECIFIC CONDUCTANCE		
Sample Collected:	19-SEP-12	Findings:	7.23
Chemical:	PH, LABORATORY		
Sample Collected:	19-SEP-12	Findings:	250. MG/L
Chemical:	ALKALINITY (TOTAL) AS CaCO3		
Sample Collected:	19-SEP-12	Findings:	300. MG/L
Chemical:	BICARBONATE ALKALINITY		
Sample Collected:	19-SEP-12	Findings:	330. MG/L
Chemical:	HARDNESS (TOTAL) AS CaCO3		
Sample Collected:	19-SEP-12	Findings:	74. MG/L
Chemical:	CALCIUM		
Sample Collected:	19-SEP-12	Findings:	35. MG/L
Chemical:	MAGNESIUM		
Sample Collected:	19-SEP-12	Findings:	37. MG/L
Chemical:	SODIUM		
Sample Collected:	19-SEP-12	Findings:	1.4 MG/L
Chemical:	POTASSIUM		
Sample Collected:	19-SEP-12	Findings:	53. MG/L
Chemical:	CHLORIDE		
Sample Collected:	19-SEP-12	Findings:	58. MG/L
Chemical:	SULFATE		
Sample Collected:	19-SEP-12	Findings:	170. UG/L
Chemical:	BARIUM		
Sample Collected:	19-SEP-12	Findings:	290. UG/L
Chemical:	IRON		
Sample Collected:	19-SEP-12	Findings:	59. UG/L
Chemical:	ALUMINUM		
Sample Collected:	19-SEP-12	Findings:	550. MG/L
Chemical:	TOTAL DISSOLVED SOLIDS		

## GEOCHECK® - PHYSICAL SETTING SOURCE MAP FINDINGS

Sample Collected:	19-SEP-12	Findings:	- 0.16
Chemical:	LANGELIER INDEX AT SOURCE TEMP.		
Sample Collected:	19-SEP-12	Findings:	26. MG/L
Chemical:	NITRATE (AS NO3)		
Sample Collected:	19-SEP-12	Findings:	26000. UG/L
Chemical:	CARBON DIOXIDE		
Sample Collected:	19-SEP-12	Findings:	0.71 NTU
Chemical:	TURBIDITY, LABORATORY		
Sample Collected:	19-SEP-12	Findings:	11.89
Chemical:	AGGRSSIVE INDEX (CORROSIVITY)		
Sample Collected:	19-SEP-12	Findings:	5900. MG/L
Chemical:	NITRATE + NITRITE (AS N)		
Sample Collected:	14-JAN-13	Findings:	2.5 UG/L
Chemical:	CHROMIUM, HEXAVALENT		
Sample Collected:	06-JUN-13	Findings:	27. MG/L
Chemical:	NITRATE (AS NO3)		
Sample Collected:	17-SEP-13	Findings:	0.6 PCI/L
Chemical:	GROSS ALPHA COUNTING ERROR		
Sample Collected:	17-SEP-13	Findings:	1.8 PCI/L
Chemical:	GROSS ALPHA MDA95		
Sample Collected:	02-JUN-14	Findings:	25. MG/L
Chemical:	NITRATE (AS NO3)		
Sample Collected:	11-SEP-14	Findings:	20. MG/L
Chemical:	NITRATE (AS NO3)		
Sample Collected:	02-DEC-14	Findings:	26. MG/L
Chemical:	NITRATE (AS NO3)		
Sample Collected:	02-JUN-15	Findings:	25. MG/L
Chemical:	NITRATE (AS NO3)		
Sample Collected:	02-SEP-15	Findings:	700. US
Chemical:	SPECIFIC CONDUCTANCE		
Sample Collected:	02-SEP-15	Findings:	7.11
Chemical:	PH, LABORATORY		
Sample Collected:	02-SEP-15	Findings:	220. MG/L
Chemical:	ALKALINITY (TOTAL) AS CaCO3		
Sample Collected:	02-SEP-15	Findings:	270. MG/L
Chemical:	BICARBONATE ALKALINITY		
Sample Collected:	02-SEP-15	Findings:	255. MG/L
Chemical:	HARDNESS (TOTAL) AS CaCO3		
Sample Collected:	02-SEP-15	Findings:	63. MG/L
Chemical:	CALCIUM		
Sample Collected:	02-SEP-15	Findings:	23. MG/L
Chemical:	MAGNESIUM		
Sample Collected:	02-SEP-15	Findings:	48. MG/L
Chemical:	SODIUM		

## GEOCHECK® - PHYSICAL SETTING SOURCE MAP FINDINGS

Sample Collected:	02-SEP-15	Findings:	1.3 MG/L
Chemical:	POTASSIUM		
Sample Collected:	02-SEP-15	Findings:	56. MG/L
Chemical:	CHLORIDE		
Sample Collected:	02-SEP-15	Findings:	61. MG/L
Chemical:	SULFATE		
Sample Collected:	02-SEP-15	Findings:	190. UG/L
Chemical:	BARIUM		
Sample Collected:	02-SEP-15	Findings:	2.4 UG/L
Chemical:	CHROMIUM, HEXAVALENT		
Sample Collected:	02-SEP-15	Findings:	450. MG/L
Chemical:	TOTAL DISSOLVED SOLIDS		
Sample Collected:	02-SEP-15	Findings:	24. MG/L
Chemical:	NITRATE (AS NO3)		
Sample Collected:	02-SEP-15	Findings:	30000. UG/L
Chemical:	CARBON DIOXIDE		
Sample Collected:	02-SEP-15	Findings:	0.15 NTU
Chemical:	TURBIDITY, LABORATORY		
Sample Collected:	02-SEP-15	Findings:	11.65
Chemical:	AGGRSSIVE INDEX (CORROSIVITY)		
Sample Collected:	02-SEP-15	Findings:	5500. MG/L
Chemical:	NITRATE + NITRITE (AS N)		
Sample Collected:	10-FEB-16	Findings:	6.2 MG/L
Chemical:	NITRATE (AS N)		

**C21  
NE  
1/2 - 1 Mile  
Higher**

**CA WELLS 7659**

**Water System Information:**

Prime Station Code:	07S/01E-09D04 M	User ID:	HEN
FRDS Number:	4310011089	County:	Santa Clara
District Number:	05	Station Type:	WELL/AMBNT/MUN/INTAKE/SUPPLY
Water Type:	Well/Groundwater	Well Status:	Active Untreated
Source Lat/Long:	372100.0 1215200.0	Precision:	0.5 Mile (30 Seconds)
Source Name:	SEVENTEENTH ST. WELL 06		
System Number:	4310011		
System Name:	San Jose Water Company		
Organization That Operates System:	1221 S. Bascom Avenue San Jose, CA 95128		
Pop Served:	944000	Connections:	206890
Area Served:	SAN JOSE VICINITY		
Sample Collected:	08-NOV-11	Findings:	860. US
Chemical:	SPECIFIC CONDUCTANCE		
Sample Collected:	08-NOV-11	Findings:	8.1
Chemical:	PH, LABORATORY		

## GEOCHECK® - PHYSICAL SETTING SOURCE MAP FINDINGS

Sample Collected:	08-NOV-11	Findings:	310. MG/L
Chemical:	ALKALINITY (TOTAL) AS CaCO <sub>3</sub>		
Sample Collected:	08-NOV-11	Findings:	380. MG/L
Chemical:	BICARBONATE ALKALINITY		
Sample Collected:	08-NOV-11	Findings:	391. MG/L
Chemical:	HARDNESS (TOTAL) AS CaCO <sub>3</sub>		
Sample Collected:	08-NOV-11	Findings:	68. MG/L
Chemical:	CALCIUM		
Sample Collected:	08-NOV-11	Findings:	54. MG/L
Chemical:	MAGNESIUM		
Sample Collected:	08-NOV-11	Findings:	34. MG/L
Chemical:	SODIUM		
Sample Collected:	08-NOV-11	Findings:	1.3 MG/L
Chemical:	POTASSIUM		
Sample Collected:	08-NOV-11	Findings:	51. MG/L
Chemical:	CHLORIDE		
Sample Collected:	08-NOV-11	Findings:	73. MG/L
Chemical:	SULFATE		
Sample Collected:	08-NOV-11	Findings:	0.18 MG/L
Chemical:	FLUORIDE (F) (NATURAL-SOURCE)		
Sample Collected:	08-NOV-11	Findings:	170. UG/L
Chemical:	BARIUM		
Sample Collected:	08-NOV-11	Findings:	130. UG/L
Chemical:	IRON		
Sample Collected:	08-NOV-11	Findings:	560. MG/L
Chemical:	TOTAL DISSOLVED SOLIDS		
Sample Collected:	08-NOV-11	Findings:	0.86
Chemical:	LANGELIER INDEX AT SOURCE TEMP.		
Sample Collected:	08-NOV-11	Findings:	16. MG/L
Chemical:	NITRATE (AS NO <sub>3</sub> )		
Sample Collected:	08-NOV-11	Findings:	17000. UG/L
Chemical:	CARBON DIOXIDE		
Sample Collected:	08-NOV-11	Findings:	1. NTU
Chemical:	TURBIDITY, LABORATORY		
Sample Collected:	08-NOV-11	Findings:	12.82
Chemical:	AGGRSSIVE INDEX (CORROSIVITY)		
Sample Collected:	08-NOV-11	Findings:	3700. MG/L
Chemical:	NITRATE + NITRITE (AS N)		
Sample Collected:	14-DEC-11	Findings:	130. UG/L
Chemical:	IRON		
Sample Collected:	14-DEC-11	Findings:	15. MG/L
Chemical:	NITRATE (AS NO <sub>3</sub> )		
Sample Collected:	21-MAR-12	Findings:	140. UG/L
Chemical:	IRON		



## GEOCHECK® - PHYSICAL SETTING SOURCE MAP FINDINGS

Sample Collected:	08-JUN-12	Findings:	150. UG/L
Chemical:	IRON		
Sample Collected:	08-JUN-12	Findings:	61. UG/L
Chemical:	ALUMINUM		
Sample Collected:	19-SEP-12	Findings:	680. UG/L
Chemical:	IRON		
Sample Collected:	10-JAN-13	Findings:	3. UG/L
Chemical:	CHROMIUM, HEXAVALENT		
Sample Collected:	30-MAY-13	Findings:	120. UG/L
Chemical:	IRON		
Sample Collected:	30-MAY-13	Findings:	58. UG/L
Chemical:	ALUMINUM		
Sample Collected:	17-SEP-13	Findings:	1900. UG/L
Chemical:	IRON		
Sample Collected:	17-SEP-13	Findings:	1200. UG/L
Chemical:	ALUMINUM		
Sample Collected:	16-JUN-14	Findings:	1100. UG/L
Chemical:	IRON		
Sample Collected:	16-JUN-14	Findings:	660. UG/L
Chemical:	ALUMINUM		
Sample Collected:	10-SEP-14	Findings:	2600. UG/L
Chemical:	IRON		
Sample Collected:	06-NOV-14	Findings:	820. US
Chemical:	SPECIFIC CONDUCTANCE		
Sample Collected:	06-NOV-14	Findings:	7.52
Chemical:	PH, LABORATORY		
Sample Collected:	06-NOV-14	Findings:	280. MG/L
Chemical:	ALKALINITY (TOTAL) AS CaCO <sub>3</sub>		
Sample Collected:	06-NOV-14	Findings:	350. MG/L
Chemical:	BICARBONATE ALKALINITY		
Sample Collected:	06-NOV-14	Findings:	376. MG/L
Chemical:	HARDNESS (TOTAL) AS CaCO <sub>3</sub>		
Sample Collected:	06-NOV-14	Findings:	68. MG/L
Chemical:	CALCIUM		
Sample Collected:	06-NOV-14	Findings:	50. MG/L
Chemical:	MAGNESIUM		
Sample Collected:	06-NOV-14	Findings:	32. MG/L
Chemical:	SODIUM		
Sample Collected:	06-NOV-14	Findings:	1.3 MG/L
Chemical:	POTASSIUM		
Sample Collected:	06-NOV-14	Findings:	49. MG/L
Chemical:	CHLORIDE		
Sample Collected:	06-NOV-14	Findings:	70. MG/L
Chemical:	SULFATE		

## GEOCHECK® - PHYSICAL SETTING SOURCE MAP FINDINGS

Sample Collected:	06-NOV-14	Findings:	0.16 MG/L
Chemical:	FLUORIDE (F) (NATURAL-SOURCE)		
Sample Collected:	06-NOV-14	Findings:	200. UG/L
Chemical:	BARIUM		
Sample Collected:	06-NOV-14	Findings:	140. UG/L
Chemical:	IRON		
Sample Collected:	06-NOV-14	Findings:	530. MG/L
Chemical:	TOTAL DISSOLVED SOLIDS		
Sample Collected:	06-NOV-14	Findings:	0.12
Chemical:	LANGELIER INDEX AT SOURCE TEMP.		
Sample Collected:	06-NOV-14	Findings:	23. MG/L
Chemical:	NITRATE (AS NO3)		
Sample Collected:	06-NOV-14	Findings:	17000. UG/L
Chemical:	CARBON DIOXIDE		
Sample Collected:	06-NOV-14	Findings:	1.3 NTU
Chemical:	TURBIDITY, LABORATORY		
Sample Collected:	06-NOV-14	Findings:	12.2
Chemical:	AGGRSSIVE INDEX (CORROSIVITY)		
Sample Collected:	06-NOV-14	Findings:	5200. MG/L
Chemical:	NITRATE + NITRITE (AS N)		
Sample Collected:	06-NOV-14	Findings:	1.6 PCI/L
Chemical:	GROSS ALPHA COUNTING ERROR		
Sample Collected:	06-NOV-14	Findings:	1.4 PCI/L
Chemical:	GROSS ALPHA MDA95		

**C22  
NE  
1/2 - 1 Mile  
Higher**

**CA WELLS 7658**

**Water System Information:**

Prime Station Code:	07S/01E-09D03 M	User ID:	HEN
FRDS Number:	4310011088	County:	Santa Clara
District Number:	05	Station Type:	WELL/AMBNT/MUN/INTAKE/SUPPLY
Water Type:	Well/Groundwater	Well Status:	Active Untreated
Source Lat/Long:	372100.0 1215200.0	Precision:	0.5 Mile (30 Seconds)
Source Name:	SEVENTEENTH ST. WELL 03		
System Number:	4310011		
System Name:	San Jose Water Company		
Organization That Operates System:	1221 S. Bascom Avenue San Jose, CA 95128		
Pop Served:	944000	Connections:	206890
Area Served:	SAN JOSE VICINITY		
Sample Collected:	12-SEP-11	Findings:	770. US
Chemical:	SPECIFIC CONDUCTANCE		
Sample Collected:	12-SEP-11	Findings:	17. MG/L
Chemical:	NITRATE (AS NO3)		

## GEOCHECK® - PHYSICAL SETTING SOURCE MAP FINDINGS

Sample Collected:	12-SEP-11	Findings:	0.47 PCI/L
Chemical:	GROSS ALPHA COUNTING ERROR		
Sample Collected:	12-SEP-11	Findings:	0.13 PCI/L
Chemical:	GROSS ALPHA MDA95		
Sample Collected:	08-APR-13	Findings:	4.7 UG/L
Chemical:	CHROMIUM, HEXAVALENT		
Sample Collected:	11-SEP-13	Findings:	900. US
Chemical:	SPECIFIC CONDUCTANCE		
Sample Collected:	11-SEP-13	Findings:	7.42
Chemical:	PH, LABORATORY		
Sample Collected:	11-SEP-13	Findings:	320. MG/L
Chemical:	ALKALINITY (TOTAL) AS CaCO3		
Sample Collected:	11-SEP-13	Findings:	380. MG/L
Chemical:	BICARBONATE ALKALINITY		
Sample Collected:	11-SEP-13	Findings:	423. MG/L
Chemical:	HARDNESS (TOTAL) AS CaCO3		
Sample Collected:	11-SEP-13	Findings:	77. MG/L
Chemical:	CALCIUM		
Sample Collected:	11-SEP-13	Findings:	56. MG/L
Chemical:	MAGNESIUM		
Sample Collected:	11-SEP-13	Findings:	37. MG/L
Chemical:	SODIUM		
Sample Collected:	11-SEP-13	Findings:	1.3 MG/L
Chemical:	POTASSIUM		
Sample Collected:	11-SEP-13	Findings:	54. MG/L
Chemical:	CHLORIDE		
Sample Collected:	11-SEP-13	Findings:	78. MG/L
Chemical:	SULFATE		
Sample Collected:	11-SEP-13	Findings:	0.18 MG/L
Chemical:	FLUORIDE (F) (NATURAL-SOURCE)		
Sample Collected:	11-SEP-13	Findings:	190. UG/L
Chemical:	BARIUM		
Sample Collected:	11-SEP-13	Findings:	5.5 UG/L
Chemical:	SELENIUM		
Sample Collected:	11-SEP-13	Findings:	560. MG/L
Chemical:	TOTAL DISSOLVED SOLIDS		
Sample Collected:	11-SEP-13	Findings:	0.11
Chemical:	LANGELIER INDEX AT SOURCE TEMP.		
Sample Collected:	11-SEP-13	Findings:	16. MG/L
Chemical:	NITRATE (AS NO3)		
Sample Collected:	11-SEP-13	Findings:	22000. UG/L
Chemical:	CARBON DIOXIDE		
Sample Collected:	11-SEP-13	Findings:	12.2
Chemical:	AGGRSSIVE INDEX (CORROSIVITY)		

## GEOCHECK® - PHYSICAL SETTING SOURCE MAP FINDINGS

Sample Collected:	11-SEP-13	Findings:	3700. MG/L
Chemical:	NITRATE + NITRITE (AS N)		
Sample Collected:	02-OCT-14	Findings:	12. MG/L
Chemical:	NITRATE (AS NO3)		
Sample Collected:	05-NOV-14	Findings:	12. MG/L
Chemical:	NITRATE (AS NO3)		
Sample Collected:	08-APR-15	Findings:	13. MG/L
Chemical:	NITRATE (AS NO3)		
Sample Collected:	03-MAR-16	Findings:	920. US
Chemical:	SPECIFIC CONDUCTANCE		
Sample Collected:	03-MAR-16	Findings:	6.86
Chemical:	PH, LABORATORY		
Sample Collected:	03-MAR-16	Findings:	6.86
Chemical:	PH, LABORATORY		
Sample Collected:	03-MAR-16	Findings:	120. MG/L
Chemical:	ALKALINITY (TOTAL) AS CaCO3		
Sample Collected:	03-MAR-16	Findings:	150. MG/L
Chemical:	BICARBONATE ALKALINITY		
Sample Collected:	03-MAR-16	Findings:	150. MG/L
Chemical:	BICARBONATE ALKALINITY		
Sample Collected:	03-MAR-16	Findings:	3. MG/L
Chemical:	NITRATE (AS N)		
Sample Collected:	03-MAR-16	Findings:	436. MG/L
Chemical:	HARDNESS (TOTAL) AS CaCO3		
Sample Collected:	03-MAR-16	Findings:	436. MG/L
Chemical:	HARDNESS (TOTAL) AS CaCO3		
Sample Collected:	03-MAR-16	Findings:	76. MG/L
Chemical:	CALCIUM		
Sample Collected:	03-MAR-16	Findings:	76. MG/L
Chemical:	CALCIUM		
Sample Collected:	03-MAR-16	Findings:	60. MG/L
Chemical:	MAGNESIUM		
Sample Collected:	03-MAR-16	Findings:	60. MG/L
Chemical:	MAGNESIUM		
Sample Collected:	03-MAR-16	Findings:	35. MG/L
Chemical:	SODIUM		
Sample Collected:	03-MAR-16	Findings:	35. MG/L
Chemical:	SODIUM		
Sample Collected:	03-MAR-16	Findings:	1.4 MG/L
Chemical:	POTASSIUM		
Sample Collected:	03-MAR-16	Findings:	59. MG/L
Chemical:	CHLORIDE		
Sample Collected:	03-MAR-16	Findings:	97. MG/L
Chemical:	SULFATE		

## GEOCHECK® - PHYSICAL SETTING SOURCE MAP FINDINGS

Sample Collected:	03-MAR-16	Findings:	0.15 MG/L
Chemical:	FLUORIDE (F) (NATURAL-SOURCE)		
Sample Collected:	03-MAR-16	Findings:	190. UG/L
Chemical:	BARIUM		
Sample Collected:	03-MAR-16	Findings:	5.2 UG/L
Chemical:	CHROMIUM, HEXAVALENT		
Sample Collected:	03-MAR-16	Findings:	6.3 UG/L
Chemical:	SELENIUM		
Sample Collected:	03-MAR-16	Findings:	610. MG/L
Chemical:	TOTAL DISSOLVED SOLIDS		
Sample Collected:	03-MAR-16	Findings:	610. MG/L
Chemical:	TOTAL DISSOLVED SOLIDS		
Sample Collected:	03-MAR-16	Findings:	30. UG/L
Chemical:	CARBON DIOXIDE		
Sample Collected:	03-MAR-16	Findings:	30. UG/L
Chemical:	CARBON DIOXIDE		
Sample Collected:	03-MAR-16	Findings:	0.18 NTU
Chemical:	TURBIDITY, LABORATORY		
Sample Collected:	03-MAR-16	Findings:	0.18 NTU
Chemical:	TURBIDITY, LABORATORY		
Sample Collected:	03-MAR-16	Findings:	11.22
Chemical:	AGGRSSIVE INDEX (CORROSIVITY)		
Sample Collected:	03-MAR-16	Findings:	11.22
Chemical:	AGGRSSIVE INDEX (CORROSIVITY)		
Sample Collected:	03-MAR-16	Findings:	3. MG/L
Chemical:	NITRATE + NITRITE (AS N)		
Sample Collected:	03-MAR-16	Findings:	3. MG/L
Chemical:	NITRATE + NITRITE (AS N)		

**C23  
NE  
1/2 - 1 Mile  
Higher**

**CA WELLS 7657**

**Water System Information:**

Prime Station Code:	07S/01E-09D02 M	User ID:	HEN
FRDS Number:	4310011087	County:	Santa Clara
District Number:	05	Station Type:	WELL/AMBNT/MUN/INTAKE/SUPPLY
Water Type:	Well/Groundwater	Well Status:	Inactive Untreated
Source Lat/Long:	372100.0 1215200.0	Precision:	Undefined
Source Name:	SEVENTEENTH ST. WELL 01 - INACTIVE		
System Number:	4310011		
System Name:	San Jose Water Company		
Organization That Operates System:	1221 S. Bascom Avenue San Jose, CA 95128		
Pop Served:	944000	Connections:	206890
Area Served:	SAN JOSE VICINITY		

# GEOCHECK® - PHYSICAL SETTING SOURCE MAP FINDINGS

Map ID  
 Direction  
 Distance  
 Elevation

Database      EDR ID Number

**C24**  
**NE**  
**1/2 - 1 Mile**  
**Higher**

**CA WELLS      7664**

**Water System Information:**

Prime Station Code:	07S/01E-09D09 M	User ID:	HEN
FRDS Number:	4310011094	County:	Santa Clara
District Number:	05	Station Type:	WELL/AMBNT/MUN/INTAKE/SUPPLY
Water Type:	Well/Groundwater	Well Status:	Active Untreated
Source Lat/Long:	372100.0 1215200.0	Precision:	0.5 Mile (30 Seconds)
Source Name:	SEVENTEENTH ST. WELL 12		
System Number:	4310011		
System Name:	San Jose Water Company		
Organization That Operates System:	1221 S. Bascom Avenue San Jose, CA 95128		
Pop Served:	944000	Connections:	206890
Area Served:	SAN JOSE VICINITY		
Sample Collected:	08-NOV-11	Findings:	660. US
Chemical:	SPECIFIC CONDUCTANCE		
Sample Collected:	08-NOV-11	Findings:	7.9
Chemical:	PH, LABORATORY		
Sample Collected:	08-NOV-11	Findings:	220. MG/L
Chemical:	ALKALINITY (TOTAL) AS CaCO3		
Sample Collected:	08-NOV-11	Findings:	270. MG/L
Chemical:	BICARBONATE ALKALINITY		
Sample Collected:	08-NOV-11	Findings:	243. MG/L
Chemical:	HARDNESS (TOTAL) AS CaCO3		
Sample Collected:	08-NOV-11	Findings:	60. MG/L
Chemical:	CALCIUM		
Sample Collected:	08-NOV-11	Findings:	23. MG/L
Chemical:	MAGNESIUM		
Sample Collected:	08-NOV-11	Findings:	54. MG/L
Chemical:	SODIUM		
Sample Collected:	08-NOV-11	Findings:	1.2 MG/L
Chemical:	POTASSIUM		
Sample Collected:	08-NOV-11	Findings:	42. MG/L
Chemical:	CHLORIDE		
Sample Collected:	08-NOV-11	Findings:	45. MG/L
Chemical:	SULFATE		
Sample Collected:	08-NOV-11	Findings:	0.11 MG/L
Chemical:	FLUORIDE (F) (NATURAL-SOURCE)		
Sample Collected:	08-NOV-11	Findings:	200. UG/L
Chemical:	BARIUM		

## GEOCHECK® - PHYSICAL SETTING SOURCE MAP FINDINGS

Sample Collected:	08-NOV-11	Findings:	390. MG/L
Chemical:	TOTAL DISSOLVED SOLIDS		
Sample Collected:	08-NOV-11	Findings:	0.48
Chemical:	LANGELIER INDEX AT SOURCE TEMP.		
Sample Collected:	08-NOV-11	Findings:	12. MG/L
Chemical:	NITRATE (AS NO3)		
Sample Collected:	08-NOV-11	Findings:	1000. UG/L
Chemical:	CARBON DIOXIDE		
Sample Collected:	08-NOV-11	Findings:	0.32 NTU
Chemical:	TURBIDITY, LABORATORY		
Sample Collected:	08-NOV-11	Findings:	12.43
Chemical:	AGGRSSIVE INDEX (CORROSIVITY)		
Sample Collected:	08-NOV-11	Findings:	2600. MG/L
Chemical:	NITRATE + NITRITE (AS N)		
Sample Collected:	08-NOV-11	Findings:	4.09 PCI/L
Chemical:	GROSS ALPHA		
Sample Collected:	08-NOV-11	Findings:	0.74 PCI/L
Chemical:	GROSS ALPHA COUNTING ERROR		
Sample Collected:	08-NOV-11	Findings:	8.e-002 PCI/L
Chemical:	GROSS ALPHA MDA95		
Sample Collected:	20-NOV-12	Findings:	14. MG/L
Chemical:	NITRATE (AS NO3)		
Sample Collected:	08-APR-13	Findings:	3.1 UG/L
Chemical:	CHROMIUM, HEXAVALENT		
Sample Collected:	13-NOV-13	Findings:	13. MG/L
Chemical:	NITRATE (AS NO3)		
Sample Collected:	05-NOV-14	Findings:	800. US
Chemical:	SPECIFIC CONDUCTANCE		
Sample Collected:	05-NOV-14	Findings:	7.48
Chemical:	PH, LABORATORY		
Sample Collected:	05-NOV-14	Findings:	280. MG/L
Chemical:	ALKALINITY (TOTAL) AS CaCO3		
Sample Collected:	05-NOV-14	Findings:	340. MG/L
Chemical:	BICARBONATE ALKALINITY		
Sample Collected:	05-NOV-14	Findings:	359. MG/L
Chemical:	HARDNESS (TOTAL) AS CaCO3		
Sample Collected:	05-NOV-14	Findings:	79. MG/L
Chemical:	CALCIUM		
Sample Collected:	05-NOV-14	Findings:	40. MG/L
Chemical:	MAGNESIUM		
Sample Collected:	05-NOV-14	Findings:	33. MG/L
Chemical:	SODIUM		
Sample Collected:	05-NOV-14	Findings:	1.4 MG/L
Chemical:	POTASSIUM		

## GEOCHECK® - PHYSICAL SETTING SOURCE MAP FINDINGS

Sample Collected:	05-NOV-14	Findings:	46. MG/L
Chemical:	CHLORIDE		
Sample Collected:	05-NOV-14	Findings:	65. MG/L
Chemical:	SULFATE		
Sample Collected:	05-NOV-14	Findings:	0.12 MG/L
Chemical:	FLUORIDE (F) (NATURAL-SOURCE)		
Sample Collected:	05-NOV-14	Findings:	280. UG/L
Chemical:	BARIUM		
Sample Collected:	05-NOV-14	Findings:	120. UG/L
Chemical:	IRON		
Sample Collected:	05-NOV-14	Findings:	570. MG/L
Chemical:	TOTAL DISSOLVED SOLIDS		
Sample Collected:	05-NOV-14	Findings:	0.14
Chemical:	LANGELIER INDEX AT SOURCE TEMP.		
Sample Collected:	05-NOV-14	Findings:	16. MG/L
Chemical:	NITRATE (AS NO3)		
Sample Collected:	05-NOV-14	Findings:	17000. UG/L
Chemical:	CARBON DIOXIDE		
Sample Collected:	05-NOV-14	Findings:	0.87 NTU
Chemical:	TURBIDITY, LABORATORY		
Sample Collected:	05-NOV-14	Findings:	12.21
Chemical:	AGGRSSIVE INDEX (CORROSIVITY)		
Sample Collected:	05-NOV-14	Findings:	3500. MG/L
Chemical:	NITRATE + NITRITE (AS N)		
Sample Collected:	13-JAN-16	Findings:	4. MG/L
Chemical:	NITRATE (AS N)		

**C25  
NE  
1/2 - 1 Mile  
Higher**

**CA WELLS 7663**

**Water System Information:**

Prime Station Code:	07S/01E-09D08 M	User ID:	HEN
FRDS Number:	4310011093	County:	Santa Clara
District Number:	05	Station Type:	WELL/AMBNT/MUN/INTAKE/SUPPLY
Water Type:	Well/Groundwater	Well Status:	Active Untreated
Source Lat/Long:	372100.0 1215200.0	Precision:	Undefined
Source Name:	SEVENTEENTH ST. WELL 11		
System Number:	4310011		
System Name:	San Jose Water Company		
Organization That Operates System:	1221 S. Bascom Avenue San Jose, CA 95128		
Pop Served:	944000	Connections:	206890
Area Served:	SAN JOSE VICINITY		
Sample Collected:	12-JAN-11	Findings:	790. US
Chemical:	SPECIFIC CONDUCTANCE		



## GEOCHECK® - PHYSICAL SETTING SOURCE MAP FINDINGS

Sample Collected:	12-JAN-11	Findings:	7.64
Chemical:	PH, LABORATORY		
Sample Collected:	12-JAN-11	Findings:	280. MG/L
Chemical:	ALKALINITY (TOTAL) AS CaCO <sub>3</sub>		
Sample Collected:	12-JAN-11	Findings:	340. MG/L
Chemical:	BICARBONATE ALKALINITY		
Sample Collected:	12-JAN-11	Findings:	350. MG/L
Chemical:	HARDNESS (TOTAL) AS CaCO <sub>3</sub>		
Sample Collected:	12-JAN-11	Findings:	72. MG/L
Chemical:	CALCIUM		
Sample Collected:	12-JAN-11	Findings:	41. MG/L
Chemical:	MAGNESIUM		
Sample Collected:	12-JAN-11	Findings:	47. MG/L
Chemical:	SODIUM		
Sample Collected:	12-JAN-11	Findings:	1.3 MG/L
Chemical:	POTASSIUM		
Sample Collected:	12-JAN-11	Findings:	48. MG/L
Chemical:	CHLORIDE		
Sample Collected:	12-JAN-11	Findings:	61. MG/L
Chemical:	SULFATE		
Sample Collected:	12-JAN-11	Findings:	0.18 MG/L
Chemical:	FLUORIDE (F) (NATURAL-SOURCE)		
Sample Collected:	12-JAN-11	Findings:	220. UG/L
Chemical:	BARIUM		
Sample Collected:	12-JAN-11	Findings:	260. MG/L
Chemical:	TOTAL DISSOLVED SOLIDS		
Sample Collected:	12-JAN-11	Findings:	0.28
Chemical:	LANGELIER INDEX AT SOURCE TEMP.		
Sample Collected:	12-JAN-11	Findings:	16. MG/L
Chemical:	NITRATE (AS NO <sub>3</sub> )		
Sample Collected:	12-JAN-11	Findings:	15000. UG/L
Chemical:	CARBON DIOXIDE		
Sample Collected:	12-JAN-11	Findings:	0.52 NTU
Chemical:	TURBIDITY, LABORATORY		
Sample Collected:	12-JAN-11	Findings:	12.34
Chemical:	AGGRSSIVE INDEX (CORROSIVITY)		
Sample Collected:	12-JAN-11	Findings:	3500. MG/L
Chemical:	NITRATE + NITRITE (AS N)		
Sample Collected:	12-JAN-11	Findings:	3.95 PCI/L
Chemical:	GROSS ALPHA		
Sample Collected:	12-JAN-11	Findings:	2.06 PCI/L
Chemical:	GROSS ALPHA COUNTING ERROR		
Sample Collected:	12-JAN-11	Findings:	1.96 PCI/L
Chemical:	RADIUM 228		

## GEOCHECK® - PHYSICAL SETTING SOURCE MAP FINDINGS

Sample Collected:	12-JAN-11	Findings:	0.43 PCI/L
Chemical:	RADIUM 228 COUNTING ERROR		
Sample Collected:	12-JAN-11	Findings:	2.04 PCI/L
Chemical:	GROSS ALPHA MDA95		
Sample Collected:	12-JAN-11	Findings:	0.39 PCI/L
Chemical:	RADIUM 228 MDA95		
Sample Collected:	26-SEP-11	Findings:	0.19 PCI/L
Chemical:	RADIUM 228 COUNTING ERROR		
Sample Collected:	26-SEP-11	Findings:	0.98 PCI/L
Chemical:	RADIUM 228 MDA95		
Sample Collected:	30-SEP-11	Findings:	2.18 PCI/L
Chemical:	RADIUM 228		
Sample Collected:	30-SEP-11	Findings:	0.53 PCI/L
Chemical:	RADIUM 228 COUNTING ERROR		
Sample Collected:	30-SEP-11	Findings:	0.64 PCI/L
Chemical:	RADIUM 228 MDA95		
Sample Collected:	06-DEC-11	Findings:	1.54 PCI/L
Chemical:	RADIUM 228		
Sample Collected:	06-DEC-11	Findings:	0.18 PCI/L
Chemical:	RADIUM 228 COUNTING ERROR		
Sample Collected:	06-DEC-11	Findings:	0.93 PCI/L
Chemical:	RADIUM 228 MDA95		
Sample Collected:	20-JAN-12	Findings:	7.9 MG/L
Chemical:	NITRATE (AS NO3)		
Sample Collected:	26-APR-12	Findings:	15. MG/L
Chemical:	NITRATE (AS NO3)		
Sample Collected:	04-APR-13	Findings:	15. MG/L
Chemical:	NITRATE (AS NO3)		
Sample Collected:	13-JAN-14	Findings:	12. UNITS
Chemical:	COLOR		
Sample Collected:	13-JAN-14	Findings:	760. US
Chemical:	SPECIFIC CONDUCTANCE		
Sample Collected:	13-JAN-14	Findings:	7.3
Chemical:	PH, LABORATORY		
Sample Collected:	13-JAN-14	Findings:	270. MG/L
Chemical:	ALKALINITY (TOTAL) AS CaCO3		
Sample Collected:	13-JAN-14	Findings:	330. MG/L
Chemical:	BICARBONATE ALKALINITY		
Sample Collected:	13-JAN-14	Findings:	298. MG/L
Chemical:	HARDNESS (TOTAL) AS CaCO3		
Sample Collected:	13-JAN-14	Findings:	59. MG/L
Chemical:	CALCIUM		
Sample Collected:	13-JAN-14	Findings:	36. MG/L
Chemical:	MAGNESIUM		

## GEOCHECK® - PHYSICAL SETTING SOURCE MAP FINDINGS

Sample Collected:	13-JAN-14	Findings:	41. MG/L
Chemical:	SODIUM		
Sample Collected:	13-JAN-14	Findings:	1.2 MG/L
Chemical:	POTASSIUM		
Sample Collected:	13-JAN-14	Findings:	42. MG/L
Chemical:	CHLORIDE		
Sample Collected:	13-JAN-14	Findings:	61. MG/L
Chemical:	SULFATE		
Sample Collected:	13-JAN-14	Findings:	200. UG/L
Chemical:	BARIUM		
Sample Collected:	13-JAN-14	Findings:	870. UG/L
Chemical:	IRON		
Sample Collected:	13-JAN-14	Findings:	33. UG/L
Chemical:	MANGANESE		
Sample Collected:	13-JAN-14	Findings:	100. UG/L
Chemical:	ALUMINUM		
Sample Collected:	13-JAN-14	Findings:	500. MG/L
Chemical:	TOTAL DISSOLVED SOLIDS		
Sample Collected:	13-JAN-14	Findings:	- 0.19
Chemical:	LANGELIER INDEX AT SOURCE TEMP.		
Sample Collected:	13-JAN-14	Findings:	17. MG/L
Chemical:	NITRATE (AS NO3)		
Sample Collected:	13-JAN-14	Findings:	30000. UG/L
Chemical:	CARBON DIOXIDE		
Sample Collected:	13-JAN-14	Findings:	5. NTU
Chemical:	TURBIDITY, LABORATORY		
Sample Collected:	13-JAN-14	Findings:	11.89
Chemical:	AGGRSSIVE INDEX (CORROSIVITY)		
Sample Collected:	13-JAN-14	Findings:	3800. MG/L
Chemical:	NITRATE + NITRITE (AS N)		
Sample Collected:	16-JAN-14	Findings:	2. TON
Chemical:	ODOR THRESHOLD @ 60 C		
Sample Collected:	08-APR-14	Findings:	9.1 MG/L
Chemical:	NITRATE (AS NO3)		
Sample Collected:	10-JUN-14	Findings:	170. UG/L
Chemical:	IRON		
Sample Collected:	23-DEC-14	Findings:	120. UG/L
Chemical:	IRON		
Sample Collected:	08-APR-15	Findings:	16. MG/L
Chemical:	NITRATE (AS NO3)		
Sample Collected:	21-JUL-15	Findings:	110. UG/L
Chemical:	IRON		
Sample Collected:	26-JAN-16	Findings:	4.3 MG/L
Chemical:	NITRATE (AS N)		

## GEOCHECK® - PHYSICAL SETTING SOURCE MAP FINDINGS

Sample Collected:	26-JAN-16	Findings:	1.43 PCI/L
Chemical:	GROSS ALPHA COUNTING ERROR		
Sample Collected:	26-JAN-16	Findings:	1.51 PCI/L
Chemical:	GROSS ALPHA MDA95		
Sample Collected:	02-MAR-16	Findings:	5. UNITS
Chemical:	COLOR		
Sample Collected:	02-MAR-16	Findings:	750. US
Chemical:	SPECIFIC CONDUCTANCE		
Sample Collected:	02-MAR-16	Findings:	6.86
Chemical:	PH, LABORATORY		
Sample Collected:	02-MAR-16	Findings:	280. MG/L
Chemical:	ALKALINITY (TOTAL) AS CaCO <sub>3</sub>		
Sample Collected:	02-MAR-16	Findings:	340. MG/L
Chemical:	BICARBONATE ALKALINITY		
Sample Collected:	02-MAR-16	Findings:	4.1 MG/L
Chemical:	NITRATE (AS N)		
Sample Collected:	02-MAR-16	Findings:	351. MG/L
Chemical:	HARDNESS (TOTAL) AS CaCO <sub>3</sub>		
Sample Collected:	02-MAR-16	Findings:	68. MG/L
Chemical:	CALCIUM		
Sample Collected:	02-MAR-16	Findings:	44. MG/L
Chemical:	MAGNESIUM		
Sample Collected:	02-MAR-16	Findings:	33. MG/L
Chemical:	SODIUM		
Sample Collected:	02-MAR-16	Findings:	1.4 MG/L
Chemical:	POTASSIUM		
Sample Collected:	02-MAR-16	Findings:	48. MG/L
Chemical:	CHLORIDE		
Sample Collected:	02-MAR-16	Findings:	70. MG/L
Chemical:	SULFATE		
Sample Collected:	02-MAR-16	Findings:	0.14 MG/L
Chemical:	FLUORIDE (F) (NATURAL-SOURCE)		
Sample Collected:	02-MAR-16	Findings:	210. UG/L
Chemical:	BARIUM		
Sample Collected:	02-MAR-16	Findings:	2.4 UG/L
Chemical:	CHROMIUM, HEXAVALENT		
Sample Collected:	02-MAR-16	Findings:	220. UG/L
Chemical:	IRON		
Sample Collected:	02-MAR-16	Findings:	510. MG/L
Chemical:	TOTAL DISSOLVED SOLIDS		
Sample Collected:	02-MAR-16	Findings:	75. UG/L
Chemical:	CARBON DIOXIDE		
Sample Collected:	02-MAR-16	Findings:	0.97 NTU
Chemical:	TURBIDITY, LABORATORY		

## GEOCHECK® - PHYSICAL SETTING SOURCE MAP FINDINGS

Sample Collected:	02-MAR-16	Findings:	11.53
Chemical:	AGGRSSIVE INDEX (CORROSIVITY)		
Sample Collected:	02-MAR-16	Findings:	4.1 MG/L
Chemical:	NITRATE + NITRITE (AS N)		
Sample Collected:	20-JUN-16	Findings:	750. US
Chemical:	SPECIFIC CONDUCTANCE		
Sample Collected:	20-JUN-16	Findings:	7.07
Chemical:	PH, LABORATORY		
Sample Collected:	20-JUN-16	Findings:	260. MG/L
Chemical:	ALKALINITY (TOTAL) AS CaCO <sub>3</sub>		
Sample Collected:	20-JUN-16	Findings:	310. MG/L
Chemical:	BICARBONATE ALKALINITY		
Sample Collected:	20-JUN-16	Findings:	3.6 MG/L
Chemical:	NITRATE (AS N)		
Sample Collected:	20-JUN-16	Findings:	308. MG/L
Chemical:	HARDNESS (TOTAL) AS CaCO <sub>3</sub>		
Sample Collected:	20-JUN-16	Findings:	60. MG/L
Chemical:	CALCIUM		
Sample Collected:	20-JUN-16	Findings:	39. MG/L
Chemical:	MAGNESIUM		
Sample Collected:	20-JUN-16	Findings:	33. MG/L
Chemical:	SODIUM		
Sample Collected:	20-JUN-16	Findings:	1.1 MG/L
Chemical:	POTASSIUM		
Sample Collected:	20-JUN-16	Findings:	60. MG/L
Chemical:	CHLORIDE		
Sample Collected:	20-JUN-16	Findings:	32. MG/L
Chemical:	SULFATE		
Sample Collected:	20-JUN-16	Findings:	0.14 MG/L
Chemical:	FLUORIDE (F) (NATURAL-SOURCE)		
Sample Collected:	20-JUN-16	Findings:	180. UG/L
Chemical:	BARIUM		
Sample Collected:	20-JUN-16	Findings:	1.7 UG/L
Chemical:	CHROMIUM, HEXAVALENT		
Sample Collected:	20-JUN-16	Findings:	410. MG/L
Chemical:	TOTAL DISSOLVED SOLIDS		
Sample Collected:	20-JUN-16	Findings:	40. UG/L
Chemical:	CARBON DIOXIDE		
Sample Collected:	20-JUN-16	Findings:	0.35 NTU
Chemical:	TURBIDITY, LABORATORY		
Sample Collected:	20-JUN-16	Findings:	11.65
Chemical:	AGGRSSIVE INDEX (CORROSIVITY)		
Sample Collected:	20-JUN-16	Findings:	3.7 MG/L
Chemical:	NITRATE + NITRITE (AS N)		

# GEOCHECK® - PHYSICAL SETTING SOURCE MAP FINDINGS

Map ID  
 Direction  
 Distance  
 Elevation

Database      EDR ID Number

**C26**  
**NE**  
**1/2 - 1 Mile**  
**Higher**

**CA WELLS      7662**

**Water System Information:**

Prime Station Code:	07S/01E-09D07 M	User ID:	HEN
FRDS Number:	4310011092	County:	Santa Clara
District Number:	05	Station Type:	WELL/AMBNT/MUN/INTAKE/SUPPLY
Water Type:	Well/Groundwater	Well Status:	Active Untreated
Source Lat/Long:	372100.0 1215200.0	Precision:	1 Mile (One Minute)
Source Name:	SEVENTEENTH ST. WELL 10		
System Number:	4310011		
System Name:	San Jose Water Company		
Organization That Operates System:	1221 S. Bascom Avenue San Jose, CA 95128		
Pop Served:	944000	Connections:	206890
Area Served:	SAN JOSE VICINITY		
Sample Collected:	17-NOV-11	Findings:	950. US
Chemical:	SPECIFIC CONDUCTANCE		
Sample Collected:	17-NOV-11	Findings:	8.08
Chemical:	PH, LABORATORY		
Sample Collected:	17-NOV-11	Findings:	310. MG/L
Chemical:	ALKALINITY (TOTAL) AS CaCO3		
Sample Collected:	17-NOV-11	Findings:	380. MG/L
Chemical:	BICARBONATE ALKALINITY		
Sample Collected:	17-NOV-11	Findings:	424. MG/L
Chemical:	HARDNESS (TOTAL) AS CaCO3		
Sample Collected:	17-NOV-11	Findings:	91. MG/L
Chemical:	CALCIUM		
Sample Collected:	17-NOV-11	Findings:	48. MG/L
Chemical:	MAGNESIUM		
Sample Collected:	17-NOV-11	Findings:	43. MG/L
Chemical:	SODIUM		
Sample Collected:	17-NOV-11	Findings:	1.6 MG/L
Chemical:	POTASSIUM		
Sample Collected:	17-NOV-11	Findings:	69. MG/L
Chemical:	CHLORIDE		
Sample Collected:	17-NOV-11	Findings:	56. MG/L
Chemical:	SULFATE		
Sample Collected:	17-NOV-11	Findings:	0.14 MG/L
Chemical:	FLUORIDE (F) (NATURAL-SOURCE)		
Sample Collected:	17-NOV-11	Findings:	280. UG/L
Chemical:	BARIUM		

## GEOCHECK® - PHYSICAL SETTING SOURCE MAP FINDINGS

Sample Collected:	17-NOV-11	Findings:	5.6 UG/L
Chemical:	SELENIUM		
Sample Collected:	17-NOV-11	Findings:	620. MG/L
Chemical:	TOTAL DISSOLVED SOLIDS		
Sample Collected:	17-NOV-11	Findings:	0.96
Chemical:	LANGELIER INDEX AT SOURCE TEMP.		
Sample Collected:	17-NOV-11	Findings:	20. MG/L
Chemical:	NITRATE (AS NO3)		
Sample Collected:	17-NOV-11	Findings:	4500. UG/L
Chemical:	CARBON DIOXIDE		
Sample Collected:	17-NOV-11	Findings:	0.23 NTU
Chemical:	TURBIDITY, LABORATORY		
Sample Collected:	17-NOV-11	Findings:	12.93
Chemical:	AGGRSSIVE INDEX (CORROSIVITY)		
Sample Collected:	17-NOV-11	Findings:	4600. MG/L
Chemical:	NITRATE + NITRITE (AS N)		
Sample Collected:	20-NOV-12	Findings:	18. MG/L
Chemical:	NITRATE (AS NO3)		
Sample Collected:	30-MAY-13	Findings:	2.9 UG/L
Chemical:	CHROMIUM, HEXAVALENT		
Sample Collected:	13-NOV-13	Findings:	3.1 MG/L
Chemical:	NITRATE (AS NO3)		
Sample Collected:	19-MAR-15	Findings:	20. MG/L
Chemical:	NITRATE (AS NO3)		
Sample Collected:	02-MAR-16	Findings:	4.2 MG/L
Chemical:	NITRATE (AS N)		
Sample Collected:	14-JUN-16	Findings:	820. US
Chemical:	SPECIFIC CONDUCTANCE		
Sample Collected:	14-JUN-16	Findings:	7.19
Chemical:	PH, LABORATORY		
Sample Collected:	14-JUN-16	Findings:	280. MG/L
Chemical:	ALKALINITY (TOTAL) AS CaCO3		
Sample Collected:	14-JUN-16	Findings:	340. MG/L
Chemical:	BICARBONATE ALKALINITY		
Sample Collected:	14-JUN-16	Findings:	4.2 MG/L
Chemical:	NITRATE (AS N)		
Sample Collected:	14-JUN-16	Findings:	325. MG/L
Chemical:	HARDNESS (TOTAL) AS CaCO3		
Sample Collected:	14-JUN-16	Findings:	70. MG/L
Chemical:	CALCIUM		
Sample Collected:	14-JUN-16	Findings:	36. MG/L
Chemical:	MAGNESIUM		
Sample Collected:	14-JUN-16	Findings:	43. MG/L
Chemical:	SODIUM		

## GEOCHECK® - PHYSICAL SETTING SOURCE MAP FINDINGS

Sample Collected:	14-JUN-16	Findings:	1.4 MG/L
Chemical:	POTASSIUM		
Sample Collected:	14-JUN-16	Findings:	62. MG/L
Chemical:	CHLORIDE		
Sample Collected:	14-JUN-16	Findings:	57. MG/L
Chemical:	SULFATE		
Sample Collected:	14-JUN-16	Findings:	0.11 MG/L
Chemical:	FLUORIDE (F) (NATURAL-SOURCE)		
Sample Collected:	14-JUN-16	Findings:	210. UG/L
Chemical:	BARIUM		
Sample Collected:	14-JUN-16	Findings:	2.3 UG/L
Chemical:	CHROMIUM, HEXAVALENT		
Sample Collected:	14-JUN-16	Findings:	510. MG/L
Chemical:	TOTAL DISSOLVED SOLIDS		
Sample Collected:	14-JUN-16	Findings:	40. UG/L
Chemical:	CARBON DIOXIDE		
Sample Collected:	14-JUN-16	Findings:	0.51 NTU
Chemical:	TURBIDITY, LABORATORY		
Sample Collected:	14-JUN-16	Findings:	11.87
Chemical:	AGGRSSIVE INDEX (CORROSIVITY)		
Sample Collected:	14-JUN-16	Findings:	4.2 MG/L
Chemical:	NITRATE + NITRITE (AS N)		

**D27  
SE  
1/2 - 1 Mile  
Higher**

**CA WELLS    7670**

**Water System Information:**

Prime Station Code:	07S/01E-16C07 M	User ID:	HEN
FRDS Number:	4310011114	County:	Santa Clara
District Number:	05	Station Type:	WELL/AMBNT/MUN/INTAKE/SUPPLY
Water Type:	Well/Groundwater	Well Status:	Active Raw
Source Lat/Long:	372000.0 1215200.0	Precision:	0.5 Mile (30 Seconds)
Source Name:	TWELFTH ST. WELL 09		
System Number:	4310011		
System Name:	San Jose Water Company		
Organization That Operates System:	1221 S. Bascom Avenue San Jose, CA 95128		
Pop Served:	944000	Connections:	206890
Area Served:	SAN JOSE VICINITY		
Sample Collected:	10-AUG-11	Findings:	690. US
Chemical:	SPECIFIC CONDUCTANCE		
Sample Collected:	10-AUG-11	Findings:	7.88
Chemical:	PH, LABORATORY		
Sample Collected:	10-AUG-11	Findings:	210. MG/L
Chemical:	ALKALINITY (TOTAL) AS CaCO3		



## GEOCHECK® - PHYSICAL SETTING SOURCE MAP FINDINGS

Sample Collected:	10-AUG-11	Findings:	260. MG/L
Chemical:	BICARBONATE ALKALINITY		
Sample Collected:	10-AUG-11	Findings:	218. MG/L
Chemical:	HARDNESS (TOTAL) AS CaCO <sub>3</sub>		
Sample Collected:	10-AUG-11	Findings:	52. MG/L
Chemical:	CALCIUM		
Sample Collected:	10-AUG-11	Findings:	22. MG/L
Chemical:	MAGNESIUM		
Sample Collected:	10-AUG-11	Findings:	46. MG/L
Chemical:	SODIUM		
Sample Collected:	10-AUG-11	Findings:	1.3 MG/L
Chemical:	POTASSIUM		
Sample Collected:	10-AUG-11	Findings:	52. MG/L
Chemical:	CHLORIDE		
Sample Collected:	10-AUG-11	Findings:	49. MG/L
Chemical:	SULFATE		
Sample Collected:	10-AUG-11	Findings:	0.12 MG/L
Chemical:	FLUORIDE (F) (NATURAL-SOURCE)		
Sample Collected:	10-AUG-11	Findings:	160. UG/L
Chemical:	BARIUM		
Sample Collected:	10-AUG-11	Findings:	270. MG/L
Chemical:	TOTAL DISSOLVED SOLIDS		
Sample Collected:	10-AUG-11	Findings:	0.33
Chemical:	LANGELIER INDEX AT SOURCE TEMP.		
Sample Collected:	10-AUG-11	Findings:	18. MG/L
Chemical:	NITRATE (AS NO <sub>3</sub> )		
Sample Collected:	10-AUG-11	Findings:	4500. UG/L
Chemical:	CARBON DIOXIDE		
Sample Collected:	10-AUG-11	Findings:	0.13 NTU
Chemical:	TURBIDITY, LABORATORY		
Sample Collected:	10-AUG-11	Findings:	12.31
Chemical:	AGGRSSIVE INDEX (CORROSIVITY)		
Sample Collected:	10-AUG-11	Findings:	4000. MG/L
Chemical:	NITRATE + NITRITE (AS N)		
Sample Collected:	01-AUG-12	Findings:	18. MG/L
Chemical:	NITRATE (AS NO <sub>3</sub> )		
Sample Collected:	05-DEC-13	Findings:	20. MG/L
Chemical:	NITRATE (AS NO <sub>3</sub> )		
Sample Collected:	14-AUG-14	Findings:	800. US
Chemical:	SPECIFIC CONDUCTANCE		
Sample Collected:	14-AUG-14	Findings:	7.29
Chemical:	PH, LABORATORY		
Sample Collected:	14-AUG-14	Findings:	280. MG/L
Chemical:	ALKALINITY (TOTAL) AS CaCO <sub>3</sub>		

## GEOCHECK® - PHYSICAL SETTING SOURCE MAP FINDINGS

Sample Collected:	14-AUG-14	Findings:	400. MG/L
Chemical:	BICARBONATE ALKALINITY		
Sample Collected:	14-AUG-14	Findings:	345. MG/L
Chemical:	HARDNESS (TOTAL) AS CaCO <sub>3</sub>		
Sample Collected:	14-AUG-14	Findings:	72. MG/L
Chemical:	CALCIUM		
Sample Collected:	14-AUG-14	Findings:	40. MG/L
Chemical:	MAGNESIUM		
Sample Collected:	14-AUG-14	Findings:	45. MG/L
Chemical:	SODIUM		
Sample Collected:	14-AUG-14	Findings:	1.4 MG/L
Chemical:	POTASSIUM		
Sample Collected:	14-AUG-14	Findings:	55. MG/L
Chemical:	CHLORIDE		
Sample Collected:	14-AUG-14	Findings:	62. MG/L
Chemical:	SULFATE		
Sample Collected:	14-AUG-14	Findings:	230. UG/L
Chemical:	BARIUM		
Sample Collected:	14-AUG-14	Findings:	540. MG/L
Chemical:	TOTAL DISSOLVED SOLIDS		
Sample Collected:	14-AUG-14	Findings:	- 6.e-002
Chemical:	LANGELIER INDEX AT SOURCE TEMP.		
Sample Collected:	14-AUG-14	Findings:	17. MG/L
Chemical:	NITRATE (AS NO <sub>3</sub> )		
Sample Collected:	14-AUG-14	Findings:	28000. UG/L
Chemical:	CARBON DIOXIDE		
Sample Collected:	14-AUG-14	Findings:	0.52 NTU
Chemical:	TURBIDITY, LABORATORY		
Sample Collected:	14-AUG-14	Findings:	12.
Chemical:	AGGRSSIVE INDEX (CORROSIVITY)		
Sample Collected:	14-AUG-14	Findings:	3900. MG/L
Chemical:	NITRATE + NITRITE (AS N)		
Sample Collected:	10-AUG-15	Findings:	19. MG/L
Chemical:	NITRATE (AS NO <sub>3</sub> )		
Sample Collected:	10-AUG-15	Findings:	3.8 PCI/L
Chemical:	GROSS ALPHA		
Sample Collected:	10-AUG-15	Findings:	2.2 PCI/L
Chemical:	GROSS ALPHA COUNTING ERROR		
Sample Collected:	10-AUG-15	Findings:	1.9 PCI/L
Chemical:	GROSS ALPHA MDA95		
Sample Collected:	22-FEB-16	Findings:	4.9 MG/L
Chemical:	NITRATE (AS N)		

D28  
SE  
1/2 - 1 Mile  
Higher

CA WELLS 7671

## GEOCHECK® - PHYSICAL SETTING SOURCE MAP FINDINGS

**Water System Information:**

Prime Station Code:	07S/01E-16C08 M	User ID:	HEN
FRDS Number:	4310011115	County:	Santa Clara
District Number:	05	Station Type:	WELL/AMBNT/MUN/INTAKE/SUPPLY
Water Type:	Well/Groundwater	Well Status:	Standby Untreated
Source Lat/Long:	372000.0 1215200.0	Precision:	0.5 Mile (30 Seconds)
Source Name:	TWELFTH ST. WELL 10 - STANDBY		
System Number:	4310011		
System Name:	San Jose Water Company		
Organization That Operates System:	1221 S. Bascom Avenue San Jose, CA 95128		
Pop Served:	944000	Connections:	206890
Area Served:	SAN JOSE VICINITY		
Sample Collected:	01-MAR-11	Findings:	12. MG/L
Chemical:	NITRATE (AS NO3)		
Sample Collected:	06-MAR-12	Findings:	730. US
Chemical:	SPECIFIC CONDUCTANCE		
Sample Collected:	06-MAR-12	Findings:	7.82
Chemical:	PH, LABORATORY		
Sample Collected:	06-MAR-12	Findings:	300. MG/L
Chemical:	ALKALINITY (TOTAL) AS CaCO3		
Sample Collected:	06-MAR-12	Findings:	360. MG/L
Chemical:	BICARBONATE ALKALINITY		
Sample Collected:	06-MAR-12	Findings:	284. MG/L
Chemical:	HARDNESS (TOTAL) AS CaCO3		
Sample Collected:	06-MAR-12	Findings:	58. MG/L
Chemical:	CALCIUM		
Sample Collected:	06-MAR-12	Findings:	34. MG/L
Chemical:	MAGNESIUM		
Sample Collected:	06-MAR-12	Findings:	57. MG/L
Chemical:	SODIUM		
Sample Collected:	06-MAR-12	Findings:	1.3 MG/L
Chemical:	POTASSIUM		
Sample Collected:	06-MAR-12	Findings:	52. MG/L
Chemical:	CHLORIDE		
Sample Collected:	06-MAR-12	Findings:	54. MG/L
Chemical:	SULFATE		
Sample Collected:	06-MAR-12	Findings:	0.17 MG/L
Chemical:	FLUORIDE (F) (NATURAL-SOURCE)		
Sample Collected:	06-MAR-12	Findings:	200. UG/L
Chemical:	BARIUM		
Sample Collected:	06-MAR-12	Findings:	420. MG/L
Chemical:	TOTAL DISSOLVED SOLIDS		
Sample Collected:	06-MAR-12	Findings:	0.38
Chemical:	LANGELIER INDEX AT SOURCE TEMP.		

## GEOCHECK® - PHYSICAL SETTING SOURCE MAP FINDINGS

Sample Collected:	06-MAR-12	Findings:	11. MG/L
Chemical:	NITRATE (AS NO3)		
Sample Collected:	06-MAR-12	Findings:	8000. UG/L
Chemical:	CARBON DIOXIDE		
Sample Collected:	06-MAR-12	Findings:	0.48 NTU
Chemical:	TURBIDITY, LABORATORY		
Sample Collected:	06-MAR-12	Findings:	12.45
Chemical:	AGGRSSIVE INDEX (CORROSIVITY)		
Sample Collected:	06-MAR-12	Findings:	2500. MG/L
Chemical:	NITRATE + NITRITE (AS N)		
Sample Collected:	14-JAN-13	Findings:	1.8 UG/L
Chemical:	CHROMIUM, HEXAVALENT		
Sample Collected:	12-AUG-13	Findings:	14. MG/L
Chemical:	NITRATE (AS NO3)		
Sample Collected:	04-MAR-14	Findings:	14. MG/L
Chemical:	NITRATE (AS NO3)		
Sample Collected:	02-OCT-14	Findings:	13. MG/L
Chemical:	NITRATE (AS NO3)		
Sample Collected:	03-MAR-15	Findings:	760. US
Chemical:	SPECIFIC CONDUCTANCE		
Sample Collected:	03-MAR-15	Findings:	7.42
Chemical:	PH, LABORATORY		
Sample Collected:	03-MAR-15	Findings:	300. MG/L
Chemical:	ALKALINITY (TOTAL) AS CaCO3		
Sample Collected:	03-MAR-15	Findings:	370. MG/L
Chemical:	BICARBONATE ALKALINITY		
Sample Collected:	03-MAR-15	Findings:	379. MG/L
Chemical:	HARDNESS (TOTAL) AS CaCO3		
Sample Collected:	03-MAR-15	Findings:	77. MG/L
Chemical:	CALCIUM		
Sample Collected:	03-MAR-15	Findings:	45. MG/L
Chemical:	MAGNESIUM		
Sample Collected:	03-MAR-15	Findings:	32. MG/L
Chemical:	SODIUM		
Sample Collected:	03-MAR-15	Findings:	1.1 MG/L
Chemical:	POTASSIUM		
Sample Collected:	03-MAR-15	Findings:	53. MG/L
Chemical:	CHLORIDE		
Sample Collected:	03-MAR-15	Findings:	58. MG/L
Chemical:	SULFATE		
Sample Collected:	03-MAR-15	Findings:	0.89 MG/L
Chemical:	FLUORIDE (F) (NATURAL-SOURCE)		
Sample Collected:	03-MAR-15	Findings:	230. UG/L
Chemical:	BARIUM		

## GEOCHECK® - PHYSICAL SETTING SOURCE MAP FINDINGS

Sample Collected:	03-MAR-15	Findings:	3.7 UG/L
Chemical:	CHROMIUM, HEXAVALENT		
Sample Collected:	03-MAR-15	Findings:	1100. UG/L
Chemical:	IRON		
Sample Collected:	03-MAR-15	Findings:	22. UG/L
Chemical:	MANGANESE		
Sample Collected:	03-MAR-15	Findings:	78. UG/L
Chemical:	ALUMINUM		
Sample Collected:	03-MAR-15	Findings:	540. MG/L
Chemical:	TOTAL DISSOLVED SOLIDS		
Sample Collected:	03-MAR-15	Findings:	9.e-002
Chemical:	LANGELIER INDEX AT SOURCE TEMP.		
Sample Collected:	03-MAR-15	Findings:	14. MG/L
Chemical:	NITRATE (AS NO3)		
Sample Collected:	03-MAR-15	Findings:	22000. UG/L
Chemical:	CARBON DIOXIDE		
Sample Collected:	03-MAR-15	Findings:	3.9 NTU
Chemical:	TURBIDITY, LABORATORY		
Sample Collected:	03-MAR-15	Findings:	12.19
Chemical:	AGGRSSIVE INDEX (CORROSIVITY)		
Sample Collected:	03-MAR-15	Findings:	3500. MG/L
Chemical:	NITRATE + NITRITE (AS N)		
Sample Collected:	03-MAR-15	Findings:	3.8 PCI/L
Chemical:	GROSS ALPHA		
Sample Collected:	03-MAR-15	Findings:	1.9 PCI/L
Chemical:	GROSS ALPHA COUNTING ERROR		
Sample Collected:	03-MAR-15	Findings:	1.7 PCI/L
Chemical:	GROSS ALPHA MDA95		
Sample Collected:	19-MAY-15	Findings:	420. UG/L
Chemical:	IRON		
Sample Collected:	07-AUG-15	Findings:	210. UG/L
Chemical:	IRON		
Sample Collected:	09-NOV-15	Findings:	110. UG/L
Chemical:	IRON		
Sample Collected:	10-MAR-16	Findings:	3.4 MG/L
Chemical:	NITRATE (AS N)		
Sample Collected:	10-MAR-16	Findings:	3.4 MG/L
Chemical:	NITRATE (AS N)		
Sample Collected:	11-MAR-16	Findings:	180. UG/L
Chemical:	IRON		

D29  
SE  
1/2 - 1 Mile  
Higher

CA WELLS 7669

## GEOCHECK® - PHYSICAL SETTING SOURCE MAP FINDINGS

**Water System Information:**

Prime Station Code:	07S/01E-16C06 M	User ID:	HEN
FRDS Number:	4310011113	County:	Santa Clara
District Number:	05	Station Type:	WELL/AMBNT/MUN/INTAKE/SUPPLY
Water Type:	Well/Groundwater	Well Status:	Active Raw
Source Lat/Long:	372000.0 1215200.0	Precision:	0.5 Mile (30 Seconds)
Source Name:	TWELFTH ST. WELL 08		
System Number:	4310011		
System Name:	San Jose Water Company		
Organization That Operates System:	1221 S. Bascom Avenue San Jose, CA 95128		
Pop Served:	944000	Connections:	206890
Area Served:	SAN JOSE VICINITY		
Sample Collected:	01-MAR-11	Findings:	960. US
Chemical:	SPECIFIC CONDUCTANCE		
Sample Collected:	01-MAR-11	Findings:	7.26
Chemical:	PH, LABORATORY		
Sample Collected:	01-MAR-11	Findings:	350. MG/L
Chemical:	ALKALINITY (TOTAL) AS CaCO3		
Sample Collected:	01-MAR-11	Findings:	430. MG/L
Chemical:	BICARBONATE ALKALINITY		
Sample Collected:	01-MAR-11	Findings:	208. MG/L
Chemical:	HARDNESS (TOTAL) AS CaCO3		
Sample Collected:	01-MAR-11	Findings:	81. MG/L
Chemical:	CALCIUM		
Sample Collected:	01-MAR-11	Findings:	55. MG/L
Chemical:	MAGNESIUM		
Sample Collected:	01-MAR-11	Findings:	41. MG/L
Chemical:	SODIUM		
Sample Collected:	01-MAR-11	Findings:	1.5 MG/L
Chemical:	POTASSIUM		
Sample Collected:	01-MAR-11	Findings:	69. MG/L
Chemical:	CHLORIDE		
Sample Collected:	01-MAR-11	Findings:	58. MG/L
Chemical:	SULFATE		
Sample Collected:	01-MAR-11	Findings:	0.15 MG/L
Chemical:	FLUORIDE (F) (NATURAL-SOURCE)		
Sample Collected:	01-MAR-11	Findings:	260. UG/L
Chemical:	BARIUM		
Sample Collected:	01-MAR-11	Findings:	160. UG/L
Chemical:	IRON		
Sample Collected:	01-MAR-11	Findings:	5.1 UG/L
Chemical:	SELENIUM		
Sample Collected:	01-MAR-11	Findings:	530. MG/L
Chemical:	TOTAL DISSOLVED SOLIDS		

## GEOCHECK® - PHYSICAL SETTING SOURCE MAP FINDINGS

Sample Collected:	01-MAR-11	Findings:	- 2.05
Chemical:	LANGELIER INDEX AT SOURCE TEMP.		
Sample Collected:	01-MAR-11	Findings:	23. MG/L
Chemical:	NITRATE (AS NO3)		
Sample Collected:	01-MAR-11	Findings:	14000. UG/L
Chemical:	CARBON DIOXIDE		
Sample Collected:	01-MAR-11	Findings:	10.03
Chemical:	AGGRSSIVE INDEX (CORROSIVITY)		
Sample Collected:	01-MAR-11	Findings:	5100. MG/L
Chemical:	NITRATE + NITRITE (AS N)		
Sample Collected:	27-SEP-11	Findings:	22. MG/L
Chemical:	NITRATE (AS NO3)		
Sample Collected:	19-SEP-12	Findings:	22. MG/L
Chemical:	NITRATE (AS NO3)		
Sample Collected:	14-JAN-13	Findings:	7.8 UG/L
Chemical:	CHROMIUM, HEXAVALENT		
Sample Collected:	17-SEP-13	Findings:	22. MG/L
Chemical:	NITRATE (AS NO3)		
Sample Collected:	04-MAR-14	Findings:	1000. US
Chemical:	SPECIFIC CONDUCTANCE		
Sample Collected:	04-MAR-14	Findings:	7.01
Chemical:	PH, LABORATORY		
Sample Collected:	04-MAR-14	Findings:	400. MG/L
Chemical:	ALKALINITY (TOTAL) AS CaCO3		
Sample Collected:	04-MAR-14	Findings:	480. MG/L
Chemical:	BICARBONATE ALKALINITY		
Sample Collected:	04-MAR-14	Findings:	506. MG/L
Chemical:	HARDNESS (TOTAL) AS CaCO3		
Sample Collected:	04-MAR-14	Findings:	93. MG/L
Chemical:	CALCIUM		
Sample Collected:	04-MAR-14	Findings:	67. MG/L
Chemical:	MAGNESIUM		
Sample Collected:	04-MAR-14	Findings:	49. MG/L
Chemical:	SODIUM		
Sample Collected:	04-MAR-14	Findings:	1.6 MG/L
Chemical:	POTASSIUM		
Sample Collected:	04-MAR-14	Findings:	81. MG/L
Chemical:	CHLORIDE		
Sample Collected:	04-MAR-14	Findings:	63. MG/L
Chemical:	SULFATE		
Sample Collected:	04-MAR-14	Findings:	290. UG/L
Chemical:	BARIUM		
Sample Collected:	04-MAR-14	Findings:	11. UG/L
Chemical:	CHROMIUM (TOTAL)		

## GEOCHECK® - PHYSICAL SETTING SOURCE MAP FINDINGS

Sample Collected:	04-MAR-14	Findings:	230. UG/L
Chemical:	IRON		
Sample Collected:	04-MAR-14	Findings:	6.3 UG/L
Chemical:	SELENIUM		
Sample Collected:	04-MAR-14	Findings:	780. MG/L
Chemical:	TOTAL DISSOLVED SOLIDS		
Sample Collected:	04-MAR-14	Findings:	- 0.12
Chemical:	LANGELIER INDEX AT SOURCE TEMP.		
Sample Collected:	04-MAR-14	Findings:	23. MG/L
Chemical:	NITRATE (AS NO3)		
Sample Collected:	04-MAR-14	Findings:	80000. UG/L
Chemical:	CARBON DIOXIDE		
Sample Collected:	04-MAR-14	Findings:	0.81 NTU
Chemical:	TURBIDITY, LABORATORY		
Sample Collected:	04-MAR-14	Findings:	11.97
Chemical:	AGGRSSIVE INDEX (CORROSIVITY)		
Sample Collected:	04-MAR-14	Findings:	5200. MG/L
Chemical:	NITRATE + NITRITE (AS N)		
Sample Collected:	12-MAY-14	Findings:	22. MG/L
Chemical:	NITRATE (AS NO3)		
Sample Collected:	11-SEP-14	Findings:	22. MG/L
Chemical:	NITRATE (AS NO3)		
Sample Collected:	29-OCT-14	Findings:	22. MG/L
Chemical:	NITRATE (AS NO3)		
Sample Collected:	19-MAY-15	Findings:	23. MG/L
Chemical:	NITRATE (AS NO3)		
Sample Collected:	18-FEB-16	Findings:	5.2 MG/L
Chemical:	NITRATE (AS N)		
Sample Collected:	10-JUN-16	Findings:	5.8 UG/L
Chemical:	CHROMIUM, HEXAVALENT		

**D30  
SE  
1/2 - 1 Mile  
Higher**

**CA WELLS 7667**

**Water System Information:**

Prime Station Code:	07S/01E-16C04 M	User ID:	HEN
FRDS Number:	4310011112	County:	Santa Clara
District Number:	05	Station Type:	WELL/AMBNT/MUN/INTAKE/SUPPLY
Water Type:	Well/Groundwater	Well Status:	Active Raw
Source Lat/Long:	372000.0 1215200.0	Precision:	Undefined
Source Name:	TWELFTH ST. WELL 06		
System Number:	4310011		
System Name:	San Jose Water Company		
Organization That Operates System:	1221 S. Bascom Avenue San Jose, CA 95128		
Pop Served:	944000	Connections:	206890
Area Served:	SAN JOSE VICINITY		



## GEOCHECK® - PHYSICAL SETTING SOURCE MAP FINDINGS

Sample Collected:	06-MAR-12	Findings:	150. UG/L
Chemical:	BARIUM		
Sample Collected:	06-MAR-12	Findings:	240. UG/L
Chemical:	IRON		
Sample Collected:	06-MAR-12	Findings:	520. MG/L
Chemical:	TOTAL DISSOLVED SOLIDS		
Sample Collected:	06-MAR-12	Findings:	0.33
Chemical:	LANGELIER INDEX AT SOURCE TEMP.		
Sample Collected:	06-MAR-12	Findings:	18. MG/L
Chemical:	NITRATE (AS NO3)		
Sample Collected:	06-MAR-12	Findings:	6000. UG/L
Chemical:	CARBON DIOXIDE		
Sample Collected:	06-MAR-12	Findings:	0.63 NTU
Chemical:	TURBIDITY, LABORATORY		
Sample Collected:	06-MAR-12	Findings:	12.41
Chemical:	AGGRSSIVE INDEX (CORROSIVITY)		
Sample Collected:	06-MAR-12	Findings:	3700. MG/L
Chemical:	NITRATE + NITRITE (AS N)		
Sample Collected:	04-OCT-12	Findings:	21. MG/L
Chemical:	NITRATE (AS NO3)		
Sample Collected:	14-JAN-13	Findings:	6. UG/L
Chemical:	CHROMIUM, HEXAVALENT		
Sample Collected:	05-MAR-13	Findings:	0.7 PCI/L
Chemical:	GROSS ALPHA COUNTING ERROR		
Sample Collected:	05-MAR-13	Findings:	2.1 PCI/L
Chemical:	GROSS ALPHA MDA95		
Sample Collected:	08-APR-13	Findings:	0.8 PCI/L
Chemical:	GROSS ALPHA COUNTING ERROR		
Sample Collected:	08-APR-13	Findings:	1.6 PCI/L
Chemical:	GROSS ALPHA MDA95		
Sample Collected:	10-JUL-13	Findings:	0.8 PCI/L
Chemical:	GROSS ALPHA COUNTING ERROR		
Sample Collected:	10-JUL-13	Findings:	2.2 PCI/L
Chemical:	GROSS ALPHA MDA95		
Sample Collected:	02-OCT-13	Findings:	23. MG/L
Chemical:	NITRATE (AS NO3)		
Sample Collected:	07-NOV-13	Findings:	0.6 PCI/L
Chemical:	GROSS ALPHA COUNTING ERROR		
Sample Collected:	07-NOV-13	Findings:	1.7 PCI/L
Chemical:	GROSS ALPHA MDA95		
Sample Collected:	04-MAR-14	Findings:	24. MG/L
Chemical:	NITRATE (AS NO3)		
Sample Collected:	02-JUN-14	Findings:	23. MG/L
Chemical:	NITRATE (AS NO3)		

## GEOCHECK® - PHYSICAL SETTING SOURCE MAP FINDINGS

Sample Collected:	10-JUL-14	Findings:	0.7 PCI/L
Chemical:	GROSS ALPHA COUNTING ERROR		
Sample Collected:	10-JUL-14	Findings:	1.9 PCI/L
Chemical:	GROSS ALPHA MDA95		
Sample Collected:	11-SEP-14	Findings:	22. MG/L
Chemical:	NITRATE (AS NO3)		
Sample Collected:	02-DEC-14	Findings:	22. MG/L
Chemical:	NITRATE (AS NO3)		
Sample Collected:	03-MAR-15	Findings:	820. US
Chemical:	SPECIFIC CONDUCTANCE		
Sample Collected:	03-MAR-15	Findings:	7.38
Chemical:	PH, LABORATORY		
Sample Collected:	03-MAR-15	Findings:	340. MG/L
Chemical:	ALKALINITY (TOTAL) AS CaCO3		
Sample Collected:	03-MAR-15	Findings:	410. MG/L
Chemical:	BICARBONATE ALKALINITY		
Sample Collected:	03-MAR-15	Findings:	460. MG/L
Chemical:	HARDNESS (TOTAL) AS CaCO3		
Sample Collected:	03-MAR-15	Findings:	94. MG/L
Chemical:	CALCIUM		
Sample Collected:	03-MAR-15	Findings:	55. MG/L
Chemical:	MAGNESIUM		
Sample Collected:	03-MAR-15	Findings:	39. MG/L
Chemical:	SODIUM		
Sample Collected:	03-MAR-15	Findings:	1.6 MG/L
Chemical:	POTASSIUM		
Sample Collected:	03-MAR-15	Findings:	69. MG/L
Chemical:	CHLORIDE		
Sample Collected:	03-MAR-15	Findings:	61. MG/L
Chemical:	SULFATE		
Sample Collected:	03-MAR-15	Findings:	0.12 MG/L
Chemical:	FLUORIDE (F) (NATURAL-SOURCE)		
Sample Collected:	03-MAR-15	Findings:	250. UG/L
Chemical:	BARIUM		
Sample Collected:	03-MAR-15	Findings:	6.6 UG/L
Chemical:	CHROMIUM, HEXAVALENT		
Sample Collected:	03-MAR-15	Findings:	610. MG/L
Chemical:	TOTAL DISSOLVED SOLIDS		
Sample Collected:	03-MAR-15	Findings:	0.19
Chemical:	LANGELIER INDEX AT SOURCE TEMP.		
Sample Collected:	03-MAR-15	Findings:	21. MG/L
Chemical:	NITRATE (AS NO3)		
Sample Collected:	03-MAR-15	Findings:	25000. UG/L
Chemical:	CARBON DIOXIDE		

## GEOCHECK® - PHYSICAL SETTING SOURCE MAP FINDINGS

Sample Collected:	03-MAR-15	Findings:	12.28
Chemical:	AGGRSSIVE INDEX (CORROSIVITY)		
Sample Collected:	03-MAR-15	Findings:	4800. MG/L
Chemical:	NITRATE + NITRITE (AS N)		
Sample Collected:	02-JUN-15	Findings:	21. MG/L
Chemical:	NITRATE (AS NO3)		
Sample Collected:	02-SEP-15	Findings:	22. MG/L
Chemical:	NITRATE (AS NO3)		
Sample Collected:	25-JAN-16	Findings:	5.3 MG/L
Chemical:	NITRATE (AS N)		
Sample Collected:	05-OCT-11	Findings:	18. MG/L
Chemical:	NITRATE (AS NO3)		
Sample Collected:	06-MAR-12	Findings:	850. US
Chemical:	SPECIFIC CONDUCTANCE		
Sample Collected:	06-MAR-12	Findings:	7.9
Chemical:	PH, LABORATORY		
Sample Collected:	06-MAR-12	Findings:	260. MG/L
Chemical:	ALKALINITY (TOTAL) AS CaCO3		
Sample Collected:	06-MAR-12	Findings:	310. MG/L
Chemical:	BICARBONATE ALKALINITY		
Sample Collected:	06-MAR-12	Findings:	247. MG/L
Chemical:	HARDNESS (TOTAL) AS CaCO3		
Sample Collected:	06-MAR-12	Findings:	51. MG/L
Chemical:	CALCIUM		
Sample Collected:	06-MAR-12	Findings:	29. MG/L
Chemical:	MAGNESIUM		
Sample Collected:	06-MAR-12	Findings:	60. MG/L
Chemical:	SODIUM		
Sample Collected:	06-MAR-12	Findings:	1.3 MG/L
Chemical:	POTASSIUM		
Sample Collected:	06-MAR-12	Findings:	68. MG/L
Chemical:	CHLORIDE		
Sample Collected:	06-MAR-12	Findings:	53. MG/L
Chemical:	SULFATE		
Sample Collected:	06-MAR-12	Findings:	0.56 MG/L
Chemical:	FLUORIDE (F) (NATURAL-SOURCE)		

**D31  
SE  
1/2 - 1 Mile  
Higher**

**CA WELLS 7668**

**Water System Information:**

Prime Station Code:	07S/01E-16C05 M	User ID:	HEN
FRDS Number:	4310011145	County:	Santa Clara
District Number:	05	Station Type:	WELL/AMBNT/MUN/INTAKE/SUPPLY
Water Type:	Well/Groundwater	Well Status:	Inactive Raw
Source Lat/Long:	372000.0 1215200.0	Precision:	1,000 Feet (10 Seconds)
Source Name:	TWELFTH ST. WELL 07 - INACTIVE		

# GEOCHECK® - PHYSICAL SETTING SOURCE MAP FINDINGS

System Number: 4310011  
 System Name: San Jose Water Company  
 Organization That Operates System:  
 1221 S. Bascom Avenue  
 San Jose, CA 95128  
 Pop Served: 944000  
 Area Served: SAN JOSE VICINITY  
 Connections: 206890

**D32**  
**SE**  
**1/2 - 1 Mile**  
**Higher**

**CA WELLS 7672**

**Water System Information:**

Prime Station Code: 07S/01E-16C09 M	User ID: HEN	
FRDS Number: 4310011116	County: Santa Clara	
District Number: 05	Station Type: WELL/AMBNT/MUN/INTAKE/SUPPLY	
Water Type: Well/Groundwater	Well Status: Active Raw	
Source Lat/Long: 372000.0 1215200.0	Precision: Undefined	
Source Name: TWELFTH ST. WELL 11		
System Number: 4310011		
System Name: San Jose Water Company		
Organization That Operates System: 1221 S. Bascom Avenue San Jose, CA 95128		
Pop Served: 944000	Connections: 206890	
Area Served: SAN JOSE VICINITY		
Sample Collected: 05-DEC-11	Findings: 900. US	
Chemical: SPECIFIC CONDUCTANCE		
Sample Collected: 05-DEC-11	Findings: 7.66	
Chemical: PH, LABORATORY		
Sample Collected: 05-DEC-11	Findings: 300. MG/L	
Chemical: ALKALINITY (TOTAL) AS CaCO3		
Sample Collected: 05-DEC-11	Findings: 370. MG/L	
Chemical: BICARBONATE ALKALINITY		
Sample Collected: 05-DEC-11	Findings: 311. MG/L	
Chemical: HARDNESS (TOTAL) AS CaCO3		
Sample Collected: 05-DEC-11	Findings: 66. MG/L	
Chemical: CALCIUM		
Sample Collected: 05-DEC-11	Findings: 36. MG/L	
Chemical: MAGNESIUM		
Sample Collected: 05-DEC-11	Findings: 68. MG/L	
Chemical: SODIUM		
Sample Collected: 05-DEC-11	Findings: 1.4 MG/L	
Chemical: POTASSIUM		
Sample Collected: 05-DEC-11	Findings: 81. MG/L	
Chemical: CHLORIDE		
Sample Collected: 05-DEC-11	Findings: 44. MG/L	
Chemical: SULFATE		

## GEOCHECK® - PHYSICAL SETTING SOURCE MAP FINDINGS

Sample Collected:	05-DEC-11	Findings:	0.11 MG/L
Chemical:	FLUORIDE (F) (NATURAL-SOURCE)		
Sample Collected:	05-DEC-11	Findings:	260. UG/L
Chemical:	BARIUM		
Sample Collected:	05-DEC-11	Findings:	530. MG/L
Chemical:	TOTAL DISSOLVED SOLIDS		
Sample Collected:	05-DEC-11	Findings:	0.3
Chemical:	LANGELIER INDEX AT SOURCE TEMP.		
Sample Collected:	05-DEC-11	Findings:	16. MG/L
Chemical:	NITRATE (AS NO3)		
Sample Collected:	05-DEC-11	Findings:	16000. UG/L
Chemical:	CARBON DIOXIDE		
Sample Collected:	05-DEC-11	Findings:	0.4 NTU
Chemical:	TURBIDITY, LABORATORY		
Sample Collected:	05-DEC-11	Findings:	12.36
Chemical:	AGGRSSIVE INDEX (CORROSIVITY)		
Sample Collected:	05-DEC-11	Findings:	3600. MG/L
Chemical:	NITRATE + NITRITE (AS N)		
Sample Collected:	05-DEC-12	Findings:	15. MG/L
Chemical:	NITRATE (AS NO3)		
Sample Collected:	14-JAN-13	Findings:	1.4 PCI/L
Chemical:	GROSS ALPHA COUNTING ERROR		
Sample Collected:	14-JAN-13	Findings:	2.5 PCI/L
Chemical:	GROSS ALPHA MDA95		
Sample Collected:	14-JAN-13	Findings:	1.6 UG/L
Chemical:	CHROMIUM, HEXAVALENT		
Sample Collected:	04-APR-13	Findings:	1.53 PCI/L
Chemical:	GROSS ALPHA COUNTING ERROR		
Sample Collected:	04-APR-13	Findings:	2.7 PCI/L
Chemical:	GROSS ALPHA MDA95		
Sample Collected:	10-JUL-13	Findings:	0.7 PCI/L
Chemical:	GROSS ALPHA COUNTING ERROR		
Sample Collected:	10-JUL-13	Findings:	2.4 PCI/L
Chemical:	GROSS ALPHA MDA95		
Sample Collected:	01-AUG-13	Findings:	710. US
Chemical:	SPECIFIC CONDUCTANCE		
Sample Collected:	02-OCT-13	Findings:	0.7 PCI/L
Chemical:	GROSS ALPHA COUNTING ERROR		
Sample Collected:	02-OCT-13	Findings:	2.2 PCI/L
Chemical:	GROSS ALPHA MDA95		
Sample Collected:	05-DEC-13	Findings:	15. MG/L
Chemical:	NITRATE (AS NO3)		
Sample Collected:	07-AUG-14	Findings:	680. US
Chemical:	SPECIFIC CONDUCTANCE		

## GEOCHECK® - PHYSICAL SETTING SOURCE MAP FINDINGS

Sample Collected:	03-DEC-14	Findings:	670. US
Chemical:	SPECIFIC CONDUCTANCE		
Sample Collected:	03-DEC-14	Findings:	7.13
Chemical:	PH, LABORATORY		
Sample Collected:	03-DEC-14	Findings:	200. MG/L
Chemical:	ALKALINITY (TOTAL) AS CaCO <sub>3</sub>		
Sample Collected:	03-DEC-14	Findings:	240. MG/L
Chemical:	BICARBONATE ALKALINITY		
Sample Collected:	03-DEC-14	Findings:	173. MG/L
Chemical:	HARDNESS (TOTAL) AS CaCO <sub>3</sub>		
Sample Collected:	03-DEC-14	Findings:	42. MG/L
Chemical:	CALCIUM		
Sample Collected:	03-DEC-14	Findings:	16. MG/L
Chemical:	MAGNESIUM		
Sample Collected:	03-DEC-14	Findings:	73. MG/L
Chemical:	SODIUM		
Sample Collected:	03-DEC-14	Findings:	1.1 MG/L
Chemical:	POTASSIUM		
Sample Collected:	03-DEC-14	Findings:	61. MG/L
Chemical:	CHLORIDE		
Sample Collected:	03-DEC-14	Findings:	40. MG/L
Chemical:	SULFATE		
Sample Collected:	03-DEC-14	Findings:	0.13 MG/L
Chemical:	FLUORIDE (F) (NATURAL-SOURCE)		
Sample Collected:	03-DEC-14	Findings:	190. UG/L
Chemical:	BARIUM		
Sample Collected:	03-DEC-14	Findings:	410. MG/L
Chemical:	TOTAL DISSOLVED SOLIDS		
Sample Collected:	03-DEC-14	Findings:	- 0.53
Chemical:	LANGELIER INDEX AT SOURCE TEMP.		
Sample Collected:	03-DEC-14	Findings:	13. MG/L
Chemical:	NITRATE (AS NO <sub>3</sub> )		
Sample Collected:	03-DEC-14	Findings:	27000. UG/L
Chemical:	CARBON DIOXIDE		
Sample Collected:	03-DEC-14	Findings:	11.45
Chemical:	AGGRSSIVE INDEX (CORROSIVITY)		
Sample Collected:	03-DEC-14	Findings:	3200. MG/L
Chemical:	NITRATE + NITRITE (AS N)		
Sample Collected:	16-JUL-15	Findings:	600. US
Chemical:	SPECIFIC CONDUCTANCE		
Sample Collected:	16-JUL-15	Findings:	7.86
Chemical:	PH, LABORATORY		
Sample Collected:	16-JUL-15	Findings:	180. MG/L
Chemical:	ALKALINITY (TOTAL) AS CaCO <sub>3</sub>		

## GEOCHECK® - PHYSICAL SETTING SOURCE MAP FINDINGS

Sample Collected:	16-JUL-15	Findings:	230. MG/L
Chemical:	BICARBONATE ALKALINITY		
Sample Collected:	16-JUL-15	Findings:	164. MG/L
Chemical:	HARDNESS (TOTAL) AS CaCO <sub>3</sub>		
Sample Collected:	16-JUL-15	Findings:	40. MG/L
Chemical:	CALCIUM		
Sample Collected:	16-JUL-15	Findings:	16. MG/L
Chemical:	MAGNESIUM		
Sample Collected:	16-JUL-15	Findings:	69. MG/L
Chemical:	SODIUM		
Sample Collected:	16-JUL-15	Findings:	61. MG/L
Chemical:	CHLORIDE		
Sample Collected:	16-JUL-15	Findings:	41. MG/L
Chemical:	SULFATE		
Sample Collected:	16-JUL-15	Findings:	0.11 MG/L
Chemical:	FLUORIDE (F) (NATURAL-SOURCE)		
Sample Collected:	16-JUL-15	Findings:	180. UG/L
Chemical:	BARIUM		
Sample Collected:	16-JUL-15	Findings:	380. MG/L
Chemical:	TOTAL DISSOLVED SOLIDS		
Sample Collected:	16-JUL-15	Findings:	0.13
Chemical:	LANGELIER INDEX AT SOURCE TEMP.		
Sample Collected:	16-JUL-15	Findings:	14. MG/L
Chemical:	NITRATE (AS NO <sub>3</sub> )		
Sample Collected:	16-JUL-15	Findings:	4500. UG/L
Chemical:	CARBON DIOXIDE		
Sample Collected:	16-JUL-15	Findings:	0.18 NTU
Chemical:	TURBIDITY, LABORATORY		
Sample Collected:	16-JUL-15	Findings:	12.12
Chemical:	AGGRSSIVE INDEX (CORROSIVITY)		
Sample Collected:	16-JUL-15	Findings:	3300. MG/L
Chemical:	NITRATE + NITRITE (AS N)		
Sample Collected:	10-FEB-16	Findings:	4.1 MG/L
Chemical:	NITRATE (AS N)		

**D33**  
**SE**  
**1/2 - 1 Mile**  
**Higher**

**CA WELLS 7681**

**Water System Information:**

Prime Station Code:	07S/01E-18K03 M	User ID:	HEN
FRDS Number:	4310011054	County:	Santa Clara
District Number:	05	Station Type:	WELL/AMBNT/MUN/INTAKE/SUPPLY
Water Type:	Well/Groundwater	Well Status:	Standby Untreated
Source Lat/Long:	372000.0 1215200.0	Precision:	1 Mile (One Minute)
Source Name:	HOME WELL 01 - STANDBY		

## GEOCHECK® - PHYSICAL SETTING SOURCE MAP FINDINGS

System Number:	4310011		
System Name:	San Jose Water Company		
Organization That Operates System:	1221 S. Bascom Avenue		
	San Jose, CA 95128		
Pop Served:	944000	Connections:	206890
Area Served:	SAN JOSE VICINITY		
Sample Collected:	13-JAN-11	Findings:	360. UG/L
Chemical:	IRON		
Sample Collected:	05-MAY-11	Findings:	430. UG/L
Chemical:	IRON		
Sample Collected:	05-MAY-11	Findings:	32. MG/L
Chemical:	NITRATE (AS NO3)		
Sample Collected:	21-JUL-11	Findings:	150. UG/L
Chemical:	IRON		
Sample Collected:	08-FEB-12	Findings:	560. US
Chemical:	SPECIFIC CONDUCTANCE		
Sample Collected:	08-MAR-12	Findings:	22. MG/L
Chemical:	NITRATE (AS NO3)		
Sample Collected:	10-MAY-12	Findings:	5.5 PCI/L
Chemical:	GROSS ALPHA		
Sample Collected:	10-MAY-12	Findings:	2.2 PCI/L
Chemical:	GROSS ALPHA COUNTING ERROR		
Sample Collected:	10-MAY-12	Findings:	2.7 PCI/L
Chemical:	GROSS ALPHA MDA95		
Sample Collected:	12-JUL-12	Findings:	190. UG/L
Chemical:	IRON		
Sample Collected:	15-OCT-12	Findings:	190. UG/L
Chemical:	IRON		
Sample Collected:	17-JAN-13	Findings:	3.5 UG/L
Chemical:	CHROMIUM, HEXAVALENT		
Sample Collected:	17-JAN-13	Findings:	680. US
Chemical:	SPECIFIC CONDUCTANCE		
Sample Collected:	17-JAN-13	Findings:	120. UG/L
Chemical:	IRON		
Sample Collected:	07-MAY-13	Findings:	610. US
Chemical:	SPECIFIC CONDUCTANCE		
Sample Collected:	07-MAY-13	Findings:	7.54
Chemical:	PH, LABORATORY		
Sample Collected:	07-MAY-13	Findings:	220. MG/L
Chemical:	ALKALINITY (TOTAL) AS CaCO3		
Sample Collected:	07-MAY-13	Findings:	260. MG/L
Chemical:	BICARBONATE ALKALINITY		
Sample Collected:	07-MAY-13	Findings:	271. MG/L
Chemical:	HARDNESS (TOTAL) AS CaCO3		



## GEOCHECK® - PHYSICAL SETTING SOURCE MAP FINDINGS

Sample Collected:	07-MAY-13	Findings:	71. MG/L
Chemical:	CALCIUM		
Sample Collected:	07-MAY-13	Findings:	23. MG/L
Chemical:	MAGNESIUM		
Sample Collected:	07-MAY-13	Findings:	28. MG/L
Chemical:	SODIUM		
Sample Collected:	07-MAY-13	Findings:	1.6 MG/L
Chemical:	POTASSIUM		
Sample Collected:	07-MAY-13	Findings:	52. MG/L
Chemical:	CHLORIDE		
Sample Collected:	07-MAY-13	Findings:	44. MG/L
Chemical:	SULFATE		
Sample Collected:	07-MAY-13	Findings:	0.16 MG/L
Chemical:	FLUORIDE (F) (NATURAL-SOURCE)		
Sample Collected:	07-MAY-13	Findings:	120. UG/L
Chemical:	BARIUM		
Sample Collected:	07-MAY-13	Findings:	150. UG/L
Chemical:	IRON		
Sample Collected:	07-MAY-13	Findings:	58. UG/L
Chemical:	ALUMINUM		
Sample Collected:	07-MAY-13	Findings:	460. MG/L
Chemical:	TOTAL DISSOLVED SOLIDS		
Sample Collected:	07-MAY-13	Findings:	6.e-002
Chemical:	LANGELIER INDEX AT SOURCE TEMP.		
Sample Collected:	07-MAY-13	Findings:	22. MG/L
Chemical:	NITRATE (AS NO3)		
Sample Collected:	07-MAY-13	Findings:	15000. UG/L
Chemical:	CARBON DIOXIDE		
Sample Collected:	07-MAY-13	Findings:	0.44 NTU
Chemical:	TURBIDITY, LABORATORY		
Sample Collected:	07-MAY-13	Findings:	12.12
Chemical:	AGGRSSIVE INDEX (CORROSIVITY)		
Sample Collected:	07-MAY-13	Findings:	5000. MG/L
Chemical:	NITRATE + NITRITE (AS N)		
Sample Collected:	17-JUL-13	Findings:	130. UG/L
Chemical:	IRON		

**D34**  
**SE**  
**1/2 - 1 Mile**  
**Higher**

**CA WELLS 7682**

**Water System Information:**

Prime Station Code:	07S/01E-18P01 M	User ID:	HEN
FRDS Number:	4310011056	County:	Santa Clara
District Number:	05	Station Type:	WELL/AMBNT/MUN/INTAKE/SUPPLY
Water Type:	Well/Groundwater	Well Status:	Standby Untreated
Source Lat/Long:	372000.0 1215200.0	Precision:	1 Mile (One Minute)
Source Name:	HOME WELL 03 - STANDBY		

## GEOCHECK® - PHYSICAL SETTING SOURCE MAP FINDINGS

System Number:	4310011		
System Name:	San Jose Water Company		
Organization That Operates System:	1221 S. Bascom Avenue		
	San Jose, CA 95128		
Pop Served:	944000	Connections:	206890
Area Served:	SAN JOSE VICINITY		
Sample Collected:	13-APR-11	Findings:	730. US
Chemical:	SPECIFIC CONDUCTANCE		
Sample Collected:	13-APR-11	Findings:	6.83
Chemical:	PH, LABORATORY		
Sample Collected:	13-APR-11	Findings:	220. MG/L
Chemical:	ALKALINITY (TOTAL) AS CaCO3		
Sample Collected:	13-APR-11	Findings:	270. MG/L
Chemical:	BICARBONATE ALKALINITY		
Sample Collected:	13-APR-11	Findings:	303. MG/L
Chemical:	HARDNESS (TOTAL) AS CaCO3		
Sample Collected:	13-APR-11	Findings:	83. MG/L
Chemical:	CALCIUM		
Sample Collected:	13-APR-11	Findings:	23. MG/L
Chemical:	MAGNESIUM		
Sample Collected:	13-APR-11	Findings:	27. MG/L
Chemical:	SODIUM		
Sample Collected:	13-APR-11	Findings:	1.7 MG/L
Chemical:	POTASSIUM		
Sample Collected:	13-APR-11	Findings:	60. MG/L
Chemical:	CHLORIDE		
Sample Collected:	13-APR-11	Findings:	51. MG/L
Chemical:	SULFATE		
Sample Collected:	13-APR-11	Findings:	0.14 MG/L
Chemical:	FLUORIDE (F) (NATURAL-SOURCE)		
Sample Collected:	13-APR-11	Findings:	110. UG/L
Chemical:	BARIUM		
Sample Collected:	13-APR-11	Findings:	120. UG/L
Chemical:	IRON		
Sample Collected:	13-APR-11	Findings:	450. MG/L
Chemical:	TOTAL DISSOLVED SOLIDS		
Sample Collected:	13-APR-11	Findings:	- 0.55
Chemical:	LANGELIER INDEX AT SOURCE TEMP.		
Sample Collected:	13-APR-11	Findings:	28. MG/L
Chemical:	NITRATE (AS NO3)		
Sample Collected:	13-APR-11	Findings:	75000. UG/L
Chemical:	CARBON DIOXIDE		
Sample Collected:	13-APR-11	Findings:	0.2 NTU
Chemical:	TURBIDITY, LABORATORY		

## GEOCHECK® - PHYSICAL SETTING SOURCE MAP FINDINGS

Sample Collected:	13-APR-11	Findings:	11.49
Chemical:	AGGRSSIVE INDEX (CORROSIVITY)		
Sample Collected:	13-APR-11	Findings:	6300. MG/L
Chemical:	NITRATE + NITRITE (AS N)		
Sample Collected:	08-MAR-12	Findings:	28. MG/L
Chemical:	NITRATE (AS NO3)		
Sample Collected:	17-JAN-13	Findings:	2.1 UG/L
Chemical:	CHROMIUM, HEXAVALENT		
Sample Collected:	05-FEB-13	Findings:	0.9 PCI/L
Chemical:	GROSS ALPHA COUNTING ERROR		
Sample Collected:	05-FEB-13	Findings:	1.2 PCI/L
Chemical:	GROSS ALPHA MDA95		
Sample Collected:	02-APR-13	Findings:	27. MG/L
Chemical:	NITRATE (AS NO3)		
Sample Collected:	07-MAY-13	Findings:	0.62 PCI/L
Chemical:	GROSS ALPHA COUNTING ERROR		
Sample Collected:	07-MAY-13	Findings:	1.8 PCI/L
Chemical:	GROSS ALPHA MDA95		
Sample Collected:	01-AUG-13	Findings:	0.6 PCI/L
Chemical:	GROSS ALPHA COUNTING ERROR		
Sample Collected:	01-AUG-13	Findings:	1.9 PCI/L
Chemical:	GROSS ALPHA MDA95		

**D35**  
**SE**  
**1/2 - 1 Mile**  
**Higher**

**CA WELLS 7680**

**Water System Information:**

Prime Station Code:	07S/01E-18A03 M	User ID:	HEN
FRDS Number:	4310011040	County:	Santa Clara
District Number:	05	Station Type:	WELL/AMBNT/MUN/INTAKE/SUPPLY
Water Type:	Well/Groundwater	Well Status:	Inactive Raw
Source Lat/Long:	372000.0 1215200.0	Precision:	1 Mile (One Minute)
Source Name:	DELMAS WELL 01 - INACTIVE		
System Number:	4310011		
System Name:	San Jose Water Company		
Organization That Operates System:	1221 S. Bascom Avenue San Jose, CA 95128		
Pop Served:	944000	Connections:	206890
Area Served:	SAN JOSE VICINITY		

**D36**  
**SE**  
**1/2 - 1 Mile**  
**Higher**

**CA WELLS 7673**

**Water System Information:**

Prime Station Code:	07S/01E-16F10 M	User ID:	HEN
FRDS Number:	4310011118	County:	Santa Clara
District Number:	05	Station Type:	WELL/AMBNT/MUN/INTAKE/SUPPLY
Water Type:	Well/Groundwater	Well Status:	Active Raw
Source Lat/Long:	372000.0 1215200.0	Precision:	0.5 Mile (30 Seconds)
Source Name:	TWELFTH ST. WELL 13		

## GEOCHECK® - PHYSICAL SETTING SOURCE MAP FINDINGS

System Number:	4310011		
System Name:	San Jose Water Company		
Organization That Operates System:	1221 S. Bascom Avenue		
	San Jose, CA 95128		
Pop Served:	944000	Connections:	206890
Area Served:	SAN JOSE VICINITY		
Sample Collected:	01-FEB-11	Findings:	17. MG/L
Chemical:	NITRATE (AS NO3)		
Sample Collected:	03-MAY-11	Findings:	17. MG/L
Chemical:	NITRATE (AS NO3)		
Sample Collected:	07-JUL-11	Findings:	18. MG/L
Chemical:	NITRATE (AS NO3)		
Sample Collected:	05-DEC-11	Findings:	15. MG/L
Chemical:	NITRATE (AS NO3)		
Sample Collected:	01-FEB-12	Findings:	15. MG/L
Chemical:	NITRATE (AS NO3)		
Sample Collected:	01-MAY-12	Findings:	12. MG/L
Chemical:	NITRATE (AS NO3)		
Sample Collected:	01-AUG-12	Findings:	16. MG/L
Chemical:	NITRATE (AS NO3)		
Sample Collected:	05-DEC-12	Findings:	18. MG/L
Chemical:	NITRATE (AS NO3)		
Sample Collected:	14-JAN-13	Findings:	4.3 UG/L
Chemical:	CHROMIUM, HEXAVALENT		
Sample Collected:	07-FEB-13	Findings:	0.7 PCI/L
Chemical:	GROSS ALPHA COUNTING ERROR		
Sample Collected:	07-FEB-13	Findings:	1.1 PCI/L
Chemical:	GROSS ALPHA MDA95		
Sample Collected:	08-MAY-13	Findings:	18. MG/L
Chemical:	NITRATE (AS NO3)		
Sample Collected:	08-MAY-13	Findings:	0.7 PCI/L
Chemical:	GROSS ALPHA COUNTING ERROR		
Sample Collected:	08-MAY-13	Findings:	2.1 PCI/L
Chemical:	GROSS ALPHA MDA95		
Sample Collected:	10-JUL-13	Findings:	910. US
Chemical:	SPECIFIC CONDUCTANCE		
Sample Collected:	10-JUL-13	Findings:	7.15
Chemical:	PH, LABORATORY		
Sample Collected:	10-JUL-13	Findings:	300. MG/L
Chemical:	ALKALINITY (TOTAL) AS CaCO3		
Sample Collected:	10-JUL-13	Findings:	370. MG/L
Chemical:	BICARBONATE ALKALINITY		
Sample Collected:	10-JUL-13	Findings:	390. MG/L
Chemical:	HARDNESS (TOTAL) AS CaCO3		

## GEOCHECK® - PHYSICAL SETTING SOURCE MAP FINDINGS

Sample Collected:	10-JUL-13	Findings:	74. MG/L
Chemical:	CALCIUM		
Sample Collected:	10-JUL-13	Findings:	50. MG/L
Chemical:	MAGNESIUM		
Sample Collected:	10-JUL-13	Findings:	29. MG/L
Chemical:	SODIUM		
Sample Collected:	10-JUL-13	Findings:	1.4 MG/L
Chemical:	POTASSIUM		
Sample Collected:	10-JUL-13	Findings:	53. MG/L
Chemical:	CHLORIDE		
Sample Collected:	10-JUL-13	Findings:	64. MG/L
Chemical:	SULFATE		
Sample Collected:	10-JUL-13	Findings:	200. UG/L
Chemical:	BARIUM		
Sample Collected:	10-JUL-13	Findings:	550. MG/L
Chemical:	TOTAL DISSOLVED SOLIDS		
Sample Collected:	10-JUL-13	Findings:	- 0.17
Chemical:	LANGELIER INDEX AT SOURCE TEMP.		
Sample Collected:	10-JUL-13	Findings:	40000. UG/L
Chemical:	CARBON DIOXIDE		
Sample Collected:	10-JUL-13	Findings:	0.13 NTU
Chemical:	TURBIDITY, LABORATORY		
Sample Collected:	10-JUL-13	Findings:	11.9
Chemical:	AGGRSSIVE INDEX (CORROSIVITY)		
Sample Collected:	10-JUL-13	Findings:	0.9 PCI/L
Chemical:	GROSS ALPHA COUNTING ERROR		
Sample Collected:	10-JUL-13	Findings:	2.7 PCI/L
Chemical:	GROSS ALPHA MDA95		
Sample Collected:	17-JUL-13	Findings:	19. MG/L
Chemical:	NITRATE (AS NO3)		
Sample Collected:	02-OCT-13	Findings:	0.84 PCI/L
Chemical:	GROSS ALPHA COUNTING ERROR		
Sample Collected:	02-OCT-13	Findings:	2.8 PCI/L
Chemical:	GROSS ALPHA MDA95		
Sample Collected:	29-OCT-14	Findings:	17. MG/L
Chemical:	NITRATE (AS NO3)		
Sample Collected:	05-FEB-15	Findings:	17. MG/L
Chemical:	NITRATE (AS NO3)		
Sample Collected:	02-MAR-16	Findings:	810. US
Chemical:	SPECIFIC CONDUCTANCE		
Sample Collected:	02-MAR-16	Findings:	7.4
Chemical:	PH, LABORATORY		
Sample Collected:	02-MAR-16	Findings:	300. MG/L
Chemical:	ALKALINITY (TOTAL) AS CaCO3		

## GEOCHECK® - PHYSICAL SETTING SOURCE MAP FINDINGS

Sample Collected:	02-MAR-16	Findings:	360. MG/L
Chemical:	BICARBONATE ALKALINITY		
Sample Collected:	02-MAR-16	Findings:	4.2 MG/L
Chemical:	NITRATE (AS N)		
Sample Collected:	02-MAR-16	Findings:	392. MG/L
Chemical:	HARDNESS (TOTAL) AS CaCO3		
Sample Collected:	02-MAR-16	Findings:	77. MG/L
Chemical:	CALCIUM		
Sample Collected:	02-MAR-16	Findings:	48. MG/L
Chemical:	MAGNESIUM		
Sample Collected:	02-MAR-16	Findings:	32. MG/L
Chemical:	SODIUM		
Sample Collected:	02-MAR-16	Findings:	1.5 MG/L
Chemical:	POTASSIUM		
Sample Collected:	02-MAR-16	Findings:	57. MG/L
Chemical:	CHLORIDE		
Sample Collected:	02-MAR-16	Findings:	66. MG/L
Chemical:	SULFATE		
Sample Collected:	02-MAR-16	Findings:	0.11 MG/L
Chemical:	FLUORIDE (F) (NATURAL-SOURCE)		
Sample Collected:	02-MAR-16	Findings:	210. UG/L
Chemical:	BARIUM		
Sample Collected:	02-MAR-16	Findings:	3.3 UG/L
Chemical:	CHROMIUM, HEXAVALENT		
Sample Collected:	02-MAR-16	Findings:	140. UG/L
Chemical:	IRON		
Sample Collected:	02-MAR-16	Findings:	550. MG/L
Chemical:	TOTAL DISSOLVED SOLIDS		
Sample Collected:	02-MAR-16	Findings:	0.12
Chemical:	LANGELIER INDEX AT SOURCE TEMP.		
Sample Collected:	02-MAR-16	Findings:	22. UG/L
Chemical:	CARBON DIOXIDE		
Sample Collected:	02-MAR-16	Findings:	0.38 NTU
Chemical:	TURBIDITY, LABORATORY		
Sample Collected:	02-MAR-16	Findings:	12.16
Chemical:	AGGRSSIVE INDEX (CORROSIVITY)		
Sample Collected:	02-MAR-16	Findings:	4.2 MG/L
Chemical:	NITRATE + NITRITE (AS N)		

**D37  
SE  
1/2 - 1 Mile  
Higher**

**CA WELLS 7674**

**Water System Information:**

Prime Station Code:	07S/01E-16G10 M	User ID:	HEN
FRDS Number:	4310011117	County:	Santa Clara
District Number:	05	Station Type:	WELL/AMBNT/MUN/INTAKE/SUPPLY
Water Type:	Well/Groundwater	Well Status:	Active Raw
Source Lat/Long:	372000.0 1215200.0	Precision:	0.5 Mile (30 Seconds)
Source Name:	TWELFTH ST. WELL 12		

## GEOCHECK® - PHYSICAL SETTING SOURCE MAP FINDINGS

System Number:	4310011		
System Name:	San Jose Water Company		
Organization That Operates System:	1221 S. Bascom Avenue		
	San Jose, CA 95128		
Pop Served:	944000	Connections:	206890
Area Served:	SAN JOSE VICINITY		
Sample Collected:	15-MAR-11	Findings:	14. MG/L
Chemical:	NITRATE (AS NO3)		
Sample Collected:	06-MAR-12	Findings:	16. MG/L
Chemical:	NITRATE (AS NO3)		
Sample Collected:	14-JAN-13	Findings:	0.51 PCI/L
Chemical:	GROSS ALPHA COUNTING ERROR		
Sample Collected:	14-JAN-13	Findings:	0.88 PCI/L
Chemical:	GROSS ALPHA MDA95		
Sample Collected:	14-JAN-13	Findings:	3.7 UG/L
Chemical:	CHROMIUM, HEXAVALENT		
Sample Collected:	05-MAR-13	Findings:	780. US
Chemical:	SPECIFIC CONDUCTANCE		
Sample Collected:	05-MAR-13	Findings:	7.2
Chemical:	PH, LABORATORY		
Sample Collected:	05-MAR-13	Findings:	330. MG/L
Chemical:	ALKALINITY (TOTAL) AS CaCO3		
Sample Collected:	05-MAR-13	Findings:	400. MG/L
Chemical:	BICARBONATE ALKALINITY		
Sample Collected:	05-MAR-13	Findings:	402. MG/L
Chemical:	HARDNESS (TOTAL) AS CaCO3		
Sample Collected:	05-MAR-13	Findings:	80. MG/L
Chemical:	CALCIUM		
Sample Collected:	05-MAR-13	Findings:	49. MG/L
Chemical:	MAGNESIUM		
Sample Collected:	05-MAR-13	Findings:	33. MG/L
Chemical:	SODIUM		
Sample Collected:	05-MAR-13	Findings:	1.4 MG/L
Chemical:	POTASSIUM		
Sample Collected:	05-MAR-13	Findings:	55. MG/L
Chemical:	CHLORIDE		
Sample Collected:	05-MAR-13	Findings:	61. MG/L
Chemical:	SULFATE		
Sample Collected:	05-MAR-13	Findings:	0.14 MG/L
Chemical:	FLUORIDE (F) (NATURAL-SOURCE)		
Sample Collected:	05-MAR-13	Findings:	220. UG/L
Chemical:	BARIUM		
Sample Collected:	05-MAR-13	Findings:	560. MG/L
Chemical:	TOTAL DISSOLVED SOLIDS		

## GEOCHECK® - PHYSICAL SETTING SOURCE MAP FINDINGS

Sample Collected:	05-MAR-13	Findings:	- 7.e-002
Chemical:	LANGELIER INDEX AT SOURCE TEMP.		
Sample Collected:	05-MAR-13	Findings:	16. MG/L
Chemical:	NITRATE (AS NO3)		
Sample Collected:	05-MAR-13	Findings:	40000. UG/L
Chemical:	CARBON DIOXIDE		
Sample Collected:	05-MAR-13	Findings:	12.02
Chemical:	AGGRSSIVE INDEX (CORROSIVITY)		
Sample Collected:	05-MAR-13	Findings:	3600. MG/L
Chemical:	NITRATE + NITRITE (AS N)		
Sample Collected:	04-APR-13	Findings:	1.48 PCI/L
Chemical:	GROSS ALPHA COUNTING ERROR		
Sample Collected:	04-APR-13	Findings:	2.6 PCI/L
Chemical:	GROSS ALPHA MDA95		
Sample Collected:	10-JUL-13	Findings:	0.8 PCI/L
Chemical:	GROSS ALPHA COUNTING ERROR		
Sample Collected:	10-JUL-13	Findings:	2.7 PCI/L
Chemical:	GROSS ALPHA MDA95		
Sample Collected:	05-DEC-13	Findings:	0.3 PCI/L
Chemical:	GROSS ALPHA COUNTING ERROR		
Sample Collected:	05-DEC-13	Findings:	0.92 PCI/L
Chemical:	GROSS ALPHA MDA95		
Sample Collected:	04-MAR-14	Findings:	15. MG/L
Chemical:	NITRATE (AS NO3)		
Sample Collected:	03-MAR-15	Findings:	15. MG/L
Chemical:	NITRATE (AS NO3)		
Sample Collected:	18-FEB-16	Findings:	830. US
Chemical:	SPECIFIC CONDUCTANCE		
Sample Collected:	18-FEB-16	Findings:	7.55
Chemical:	PH, LABORATORY		
Sample Collected:	18-FEB-16	Findings:	320. MG/L
Chemical:	ALKALINITY (TOTAL) AS CaCO3		
Sample Collected:	18-FEB-16	Findings:	390. MG/L
Chemical:	BICARBONATE ALKALINITY		
Sample Collected:	18-FEB-16	Findings:	3.6 MG/L
Chemical:	NITRATE (AS N)		
Sample Collected:	18-FEB-16	Findings:	371. MG/L
Chemical:	HARDNESS (TOTAL) AS CaCO3		
Sample Collected:	18-FEB-16	Findings:	74. MG/L
Chemical:	CALCIUM		
Sample Collected:	18-FEB-16	Findings:	45. MG/L
Chemical:	MAGNESIUM		
Sample Collected:	18-FEB-16	Findings:	29. MG/L
Chemical:	SODIUM		



## GEOCHECK® - PHYSICAL SETTING SOURCE MAP FINDINGS

Sample Collected:	18-FEB-16	Findings:	1.4 MG/L
Chemical:	POTASSIUM		
Sample Collected:	18-FEB-16	Findings:	61. MG/L
Chemical:	CHLORIDE		
Sample Collected:	18-FEB-16	Findings:	60. MG/L
Chemical:	SULFATE		
Sample Collected:	18-FEB-16	Findings:	0.12 MG/L
Chemical:	FLUORIDE (F) (NATURAL-SOURCE)		
Sample Collected:	18-FEB-16	Findings:	240. UG/L
Chemical:	BARIUM		
Sample Collected:	18-FEB-16	Findings:	4.7 UG/L
Chemical:	CHROMIUM, HEXAVALENT		
Sample Collected:	18-FEB-16	Findings:	170. UG/L
Chemical:	IRON		
Sample Collected:	18-FEB-16	Findings:	78. UG/L
Chemical:	ALUMINUM		
Sample Collected:	18-FEB-16	Findings:	560. MG/L
Chemical:	TOTAL DISSOLVED SOLIDS		
Sample Collected:	18-FEB-16	Findings:	0.24
Chemical:	LANGELIER INDEX AT SOURCE TEMP.		
Sample Collected:	18-FEB-16	Findings:	17. UG/L
Chemical:	CARBON DIOXIDE		
Sample Collected:	18-FEB-16	Findings:	0.8 NTU
Chemical:	TURBIDITY, LABORATORY		
Sample Collected:	18-FEB-16	Findings:	12.32
Chemical:	AGGRSSIVE INDEX (CORROSIVITY)		
Sample Collected:	18-FEB-16	Findings:	3.6 MG/L
Chemical:	NITRATE + NITRITE (AS N)		

# GEOCHECK® - PHYSICAL SETTING SOURCE MAP FINDINGS RADON

## AREA RADON INFORMATION

State Database: CA Radon

### Radon Test Results

Zipcode	Num Tests	> 4 pCi/L
95112	19	1

Federal EPA Radon Zone for SANTA CLARA County: 2

- Note: Zone 1 indoor average level > 4 pCi/L.  
 : Zone 2 indoor average level >= 2 pCi/L and <= 4 pCi/L.  
 : Zone 3 indoor average level < 2 pCi/L.

---

Federal Area Radon Information for Zip Code: 95112

Number of sites tested: 1

Area	Average Activity	% <4 pCi/L	% 4-20 pCi/L	% >20 pCi/L
Living Area - 1st Floor	-1.100 pCi/L	100%	0%	0%
Living Area - 2nd Floor	Not Reported	Not Reported	Not Reported	Not Reported
Basement	Not Reported	Not Reported	Not Reported	Not Reported

# PHYSICAL SETTING SOURCE RECORDS SEARCHED

## TOPOGRAPHIC INFORMATION

### USGS 7.5' Digital Elevation Model (DEM)

Source: United States Geologic Survey

EDR acquired the USGS 7.5' Digital Elevation Model in 2002 and updated it in 2006. The 7.5 minute DEM corresponds to the USGS 1:24,000- and 1:25,000-scale topographic quadrangle maps. The DEM provides elevation data with consistent elevation units and projection.

### Current USGS 7.5 Minute Topographic Map

Source: U.S. Geological Survey

## HYDROLOGIC INFORMATION

Flood Zone Data: This data was obtained from the Federal Emergency Management Agency (FEMA). It depicts 100-year and 500-year flood zones as defined by FEMA. It includes the National Flood Hazard Layer (NFHL) which incorporates Flood Insurance Rate Map (FIRM) data and Q3 data from FEMA in areas not covered by NFHL.

Source: FEMA

Telephone: 877-336-2627

Date of Government Version: 2003, 2015

NWI: National Wetlands Inventory. This data, available in select counties across the country, was obtained by EDR in 2002, 2005 and 2010 from the U.S. Fish and Wildlife Service.

### State Wetlands Data: Wetland Inventory

Source: Department of Fish & Game

Telephone: 916-445-0411

## HYDROGEOLOGIC INFORMATION

### AQUIFLOW<sup>R</sup> Information System

Source: EDR proprietary database of groundwater flow information

EDR has developed the AQUIFLOW Information System (AIS) to provide data on the general direction of groundwater flow at specific points. EDR has reviewed reports submitted to regulatory authorities at select sites and has extracted the date of the report, hydrogeologically determined groundwater flow direction and depth to water table information.

## GEOLOGIC INFORMATION

### Geologic Age and Rock Stratigraphic Unit

Source: P.G. Schruben, R.E. Arndt and W.J. Bawiec, Geology of the Conterminous U.S. at 1:2,500,000 Scale - A digital representation of the 1974 P.B. King and H.M. Beikman Map, USGS Digital Data Series DDS - 11 (1994).

### STATSGO: State Soil Geographic Database

Source: Department of Agriculture, Natural Resources Conservation Service (NRCS)

The U.S. Department of Agriculture's (USDA) Natural Resources Conservation Service (NRCS) leads the national Conservation Soil Survey (NCSS) and is responsible for collecting, storing, maintaining and distributing soil survey information for privately owned lands in the United States. A soil map in a soil survey is a representation of soil patterns in a landscape. Soil maps for STATSGO are compiled by generalizing more detailed (SSURGO) soil survey maps.

### SSURGO: Soil Survey Geographic Database

Source: Department of Agriculture, Natural Resources Conservation Service (NRCS)

Telephone: 800-672-5559

SSURGO is the most detailed level of mapping done by the Natural Resources Conservation Service, mapping scales generally range from 1:12,000 to 1:63,360. Field mapping methods using national standards are used to construct the soil maps in the Soil Survey Geographic (SSURGO) database. SSURGO digitizing duplicates the original soil survey maps. This level of mapping is designed for use by landowners, townships and county natural resource planning and management.

# PHYSICAL SETTING SOURCE RECORDS SEARCHED

## LOCAL / REGIONAL WATER AGENCY RECORDS

### FEDERAL WATER WELLS

#### PWS: Public Water Systems

Source: EPA/Office of Drinking Water

Telephone: 202-564-3750

Public Water System data from the Federal Reporting Data System. A PWS is any water system which provides water to at least 25 people for at least 60 days annually. PWSs provide water from wells, rivers and other sources.

#### PWS ENF: Public Water Systems Violation and Enforcement Data

Source: EPA/Office of Drinking Water

Telephone: 202-564-3750

Violation and Enforcement data for Public Water Systems from the Safe Drinking Water Information System (SDWIS) after August 1995. Prior to August 1995, the data came from the Federal Reporting Data System (FRDS).

#### USGS Water Wells: USGS National Water Inventory System (NWIS)

This database contains descriptive information on sites where the USGS collects or has collected data on surface water and/or groundwater. The groundwater data includes information on wells, springs, and other sources of groundwater.

### STATE RECORDS

#### Water Well Database

Source: Department of Water Resources

Telephone: 916-651-9648

#### California Drinking Water Quality Database

Source: Department of Public Health

Telephone: 916-324-2319

The database includes all drinking water compliance and special studies monitoring for the state of California since 1984. It consists of over 3,200,000 individual analyses along with well and water system information.

## OTHER STATE DATABASE INFORMATION

#### California Oil and Gas Well Locations

Source: Department of Conservation

Telephone: 916-323-1779

Oil and Gas well locations in the state.

### RADON

#### State Database: CA Radon

Source: Department of Health Services

Telephone: 916-324-2208

Radon Database for California

#### Area Radon Information

Source: USGS

Telephone: 703-356-4020

The National Radon Database has been developed by the U.S. Environmental Protection Agency (USEPA) and is a compilation of the EPA/State Residential Radon Survey and the National Residential Radon Survey. The study covers the years 1986 - 1992. Where necessary data has been supplemented by information collected at private sources such as universities and research institutions.

#### EPA Radon Zones

Source: EPA

Telephone: 703-356-4020

Sections 307 & 309 of IRAA directed EPA to list and identify areas of U.S. with the potential for elevated indoor radon levels.

## PHYSICAL SETTING SOURCE RECORDS SEARCHED

### OTHER

Airport Landing Facilities: Private and public use landing facilities  
Source: Federal Aviation Administration, 800-457-6656

Epicenters: World earthquake epicenters, Richter 5 or greater  
Source: Department of Commerce, National Oceanic and Atmospheric Administration

California Earthquake Fault Lines: The fault lines displayed on EDR's Topographic map are digitized quaternary fault lines, prepared in 1975 by the United State Geological Survey. Additional information (also from 1975) regarding activity at specific fault lines comes from California's Preliminary Fault Activity Map prepared by the California Division of Mines and Geology.


### STREET AND ADDRESS INFORMATION

© 2015 TomTom North America, Inc. All rights reserved. This material is proprietary and the subject of copyright protection and other intellectual property rights owned by or licensed to Tele Atlas North America, Inc. The use of this material is subject to the terms of a license agreement. You will be held liable for any unauthorized copying or disclosure of this material.

# Appendix C

---

*Historical Research Documentation*



Former Hospital Site  
725 East Santa Clara Street  
San Jose, CA 95112

Inquiry Number: 4854229.4  
February 14, 2017

# EDR Historical Topo Map Report

with QuadMatch™



6 Armstrong Road, 4th floor  
Shelton, CT 06484  
Toll Free: 800.352.0050  
[www.edrnet.com](http://www.edrnet.com)

# EDR Historical Topo Map Report

02/14/17

**Site Name:**

Former Hospital Site  
725 East Santa Clara Street  
San Jose, CA 95112  
EDR Inquiry # 4854229.4

**Client Name:**

Rincon  
180 North Ashwood Avenue  
Ventura, CA 93003-0000  
Contact: Ariel Namm



EDR Topographic Map Library has been searched by EDR and maps covering the target property location as provided by Rincon were identified for the years listed below. EDR's Historical Topo Map Report is designed to assist professionals in evaluating potential liability on a target property resulting from past activities. EDR's Historical Topo Map Report includes a search of a collection of public and private color historical topographic maps, dating back to the late 1800s.

**Search Results:**

**Coordinates:**

<b>P.O.#</b>	17-03856	<b>Latitude:</b>	37.343274 37° 20' 36" North
<b>Project:</b>	17-03856	<b>Longitude:</b>	-121.877622 -121° 52' 39" West
		<b>UTM Zone:</b>	Zone 10 North
		<b>UTM X Meters:</b>	599415.75
		<b>UTM Y Meters:</b>	4133544.68
		<b>Elevation:</b>	85.00' above sea level

**Maps Provided:**

2012	1889
1980	
1973	
1968	
1961	
1953	
1899	
1897	

**Disclaimer - Copyright and Trademark Notice**

This Report contains certain information obtained from a variety of public and other sources reasonably available to Environmental Data Resources, Inc. It cannot be concluded from this Report that coverage information for the target and surrounding properties does not exist from other sources. NO WARRANTY EXPRESSED OR IMPLIED, IS MADE WHATSOEVER IN CONNECTION WITH THIS REPORT. ENVIRONMENTAL DATA RESOURCES, INC. SPECIFICALLY DISCLAIMS THE MAKING OF ANY SUCH WARRANTIES, INCLUDING WITHOUT LIMITATION, MERCHANTABILITY OR FITNESS FOR A PARTICULAR USE OR PURPOSE. ALL RISK IS ASSUMED BY THE USER. IN NO EVENT SHALL ENVIRONMENTAL DATA RESOURCES, INC. BE LIABLE TO ANYONE, WHETHER ARISING OUT OF ERRORS OR OMISSIONS, NEGLIGENCE, ACCIDENT OR ANY OTHER CAUSE, FOR ANY LOSS OF DAMAGE, INCLUDING, WITHOUT LIMITATION, SPECIAL, INCIDENTAL, CONSEQUENTIAL, OR EXEMPLARY DAMAGES. ANY LIABILITY ON THE PART OF ENVIRONMENTAL DATA RESOURCES, INC. IS STRICTLY LIMITED TO A REFUND OF THE AMOUNT PAID FOR THIS REPORT. Purchaser accepts this Report "AS IS". Any analyses, estimates, ratings, environmental risk levels or risk codes provided in this Report are provided for illustrative purposes only, and are not intended to provide, nor should they be interpreted as providing any facts regarding, or prediction or forecast of, any environmental risk for any property. Only a Phase I Environmental Site Assessment performed by an environmental professional can provide information regarding the environmental risk for any property. Additionally, the information provided in this Report is not to be construed as legal advice.

Copyright 2017 by Environmental Data Resources, Inc. All rights reserved. Reproduction in any media or format, in whole or in part, of any report or map of Environmental Data Resources, Inc., or its affiliates, is prohibited without prior written permission.

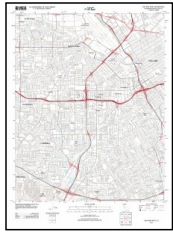
EDR and its logos (including Sanborn and Sanborn Map) are trademarks of Environmental Data Resources, Inc. or its affiliates. All other trademarks used herein are the property of their respective owners.



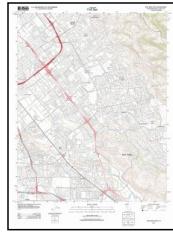
## Topo Sheet Key

This EDR Topo Map Report is based upon the following USGS topographic map sheets.

### 2012 Source Sheets



San Jose West  
2012  
7.5-minute, 24000

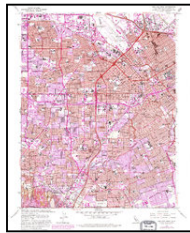


San Jose East  
2012  
7.5-minute, 24000

### 1980 Source Sheets



San Jose East  
1980  
7.5-minute, 24000  
Aerial Photo Revised 1978

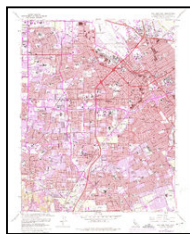


San Jose West  
1980  
7.5-minute, 24000  
Aerial Photo Revised 1979

### 1973 Source Sheets



San Jose East  
1973  
7.5-minute, 24000  
Aerial Photo Revised 1973



San Jose West  
1973  
7.5-minute, 24000  
Aerial Photo Revised 1973

### 1968 Source Sheets



San Jose East  
1968  
7.5-minute, 24000  
Aerial Photo Revised 1968

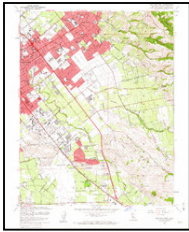


San Jose West  
1968  
7.5-minute, 24000  
Aerial Photo Revised 1968

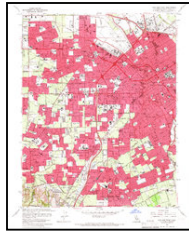
## Topo Sheet Key

This EDR Topo Map Report is based upon the following USGS topographic map sheets.

### 1961 Source Sheets



San Jose East  
1961  
7.5-minute, 24000  
Aerial Photo Revised 1960

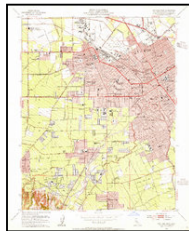


San Jose West  
1961  
7.5-minute, 24000  
Aerial Photo Revised 1960

### 1953 Source Sheets

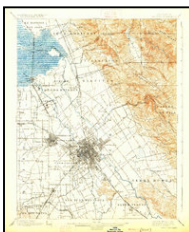


San Jose East  
1953  
7.5-minute, 24000  
Aerial Photo Revised 1948



San Jose West  
1953  
7.5-minute, 24000  
Aerial Photo Revised 1948

### 1899 Source Sheets



San Jose  
1899  
15-minute, 62500

### 1897 Source Sheets



San Jose  
1897  
15-minute, 62500

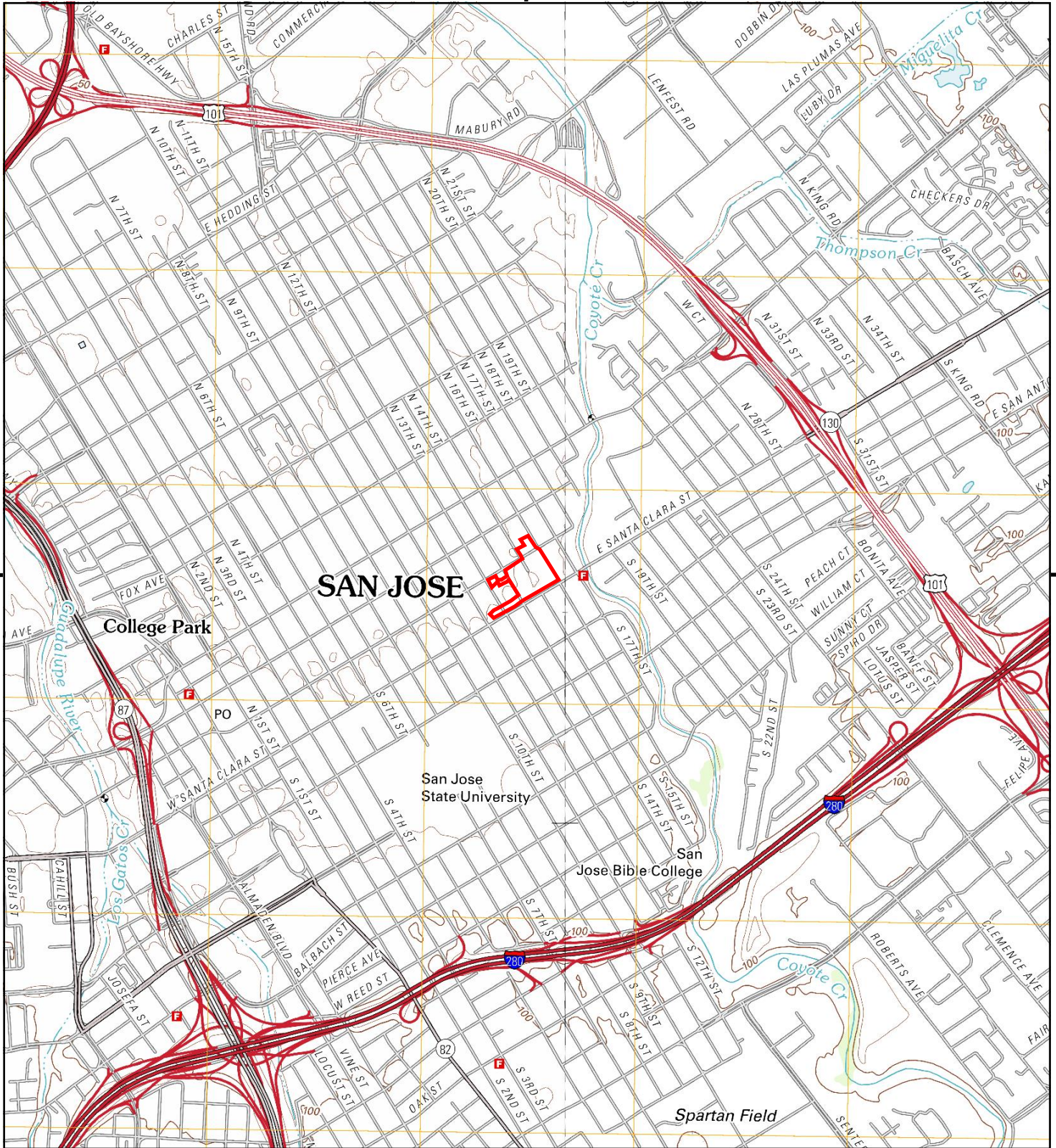
## ***Topo Sheet Key***

This EDR Topo Map Report is based upon the following USGS topographic map sheets.

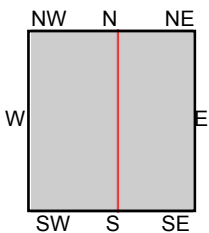
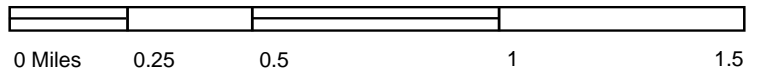
### **1889 Source Sheets**



San Jose  
1889  
15-minute, 62500



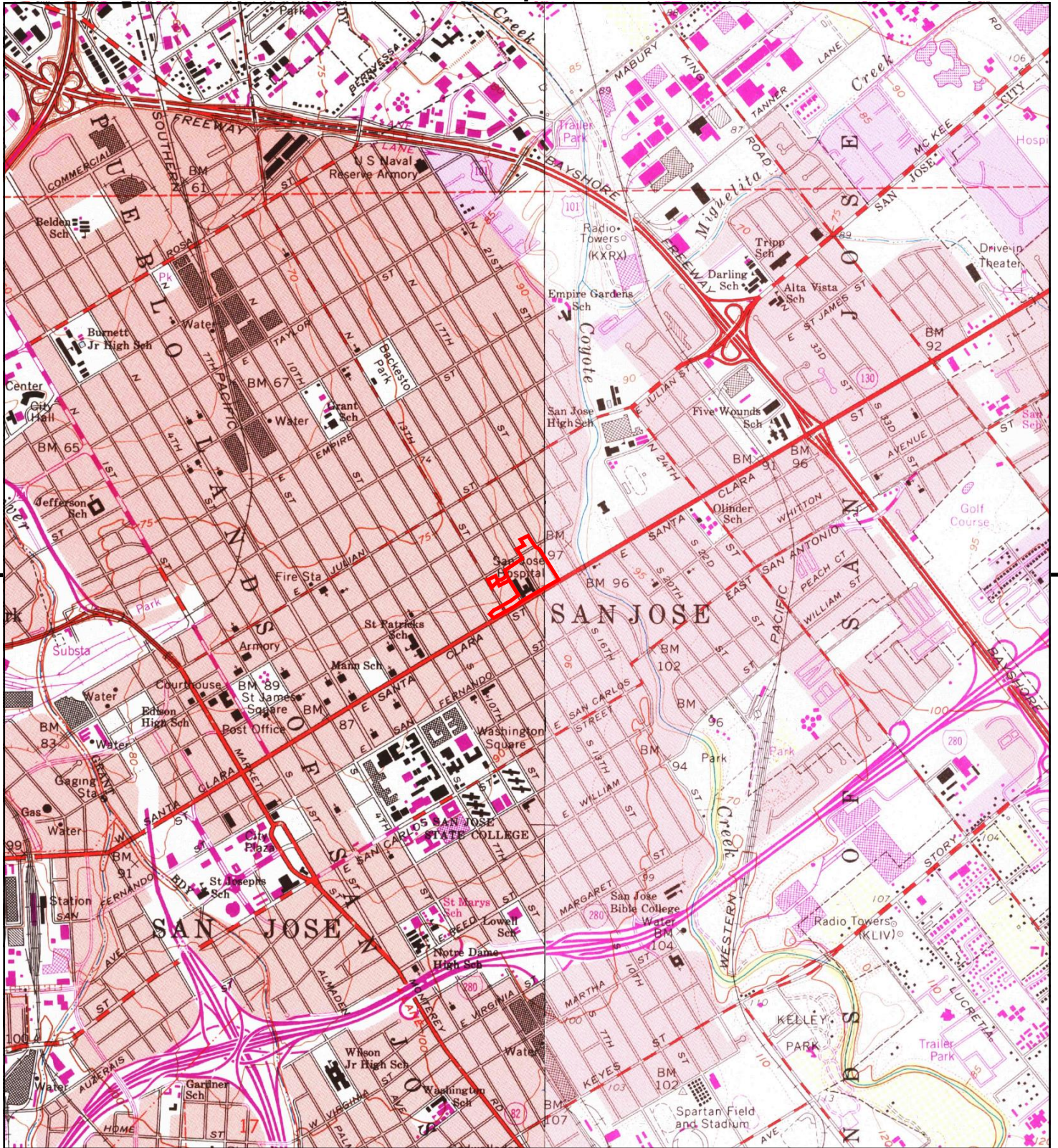
This report includes information from the following map sheet(s).



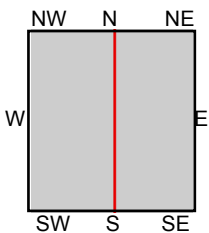
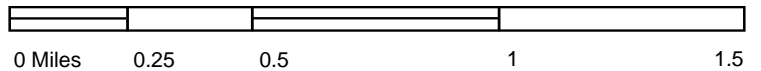
TP, San Jose West, 2012, 7.5-minute  
SE, San Jose East, 2012, 7.5-minute

**SITE NAME:** Former Hospital Site  
**ADDRESS:** 725 East Santa Clara Street  
San Jose, CA 95112  
**CLIENT:** Rincon





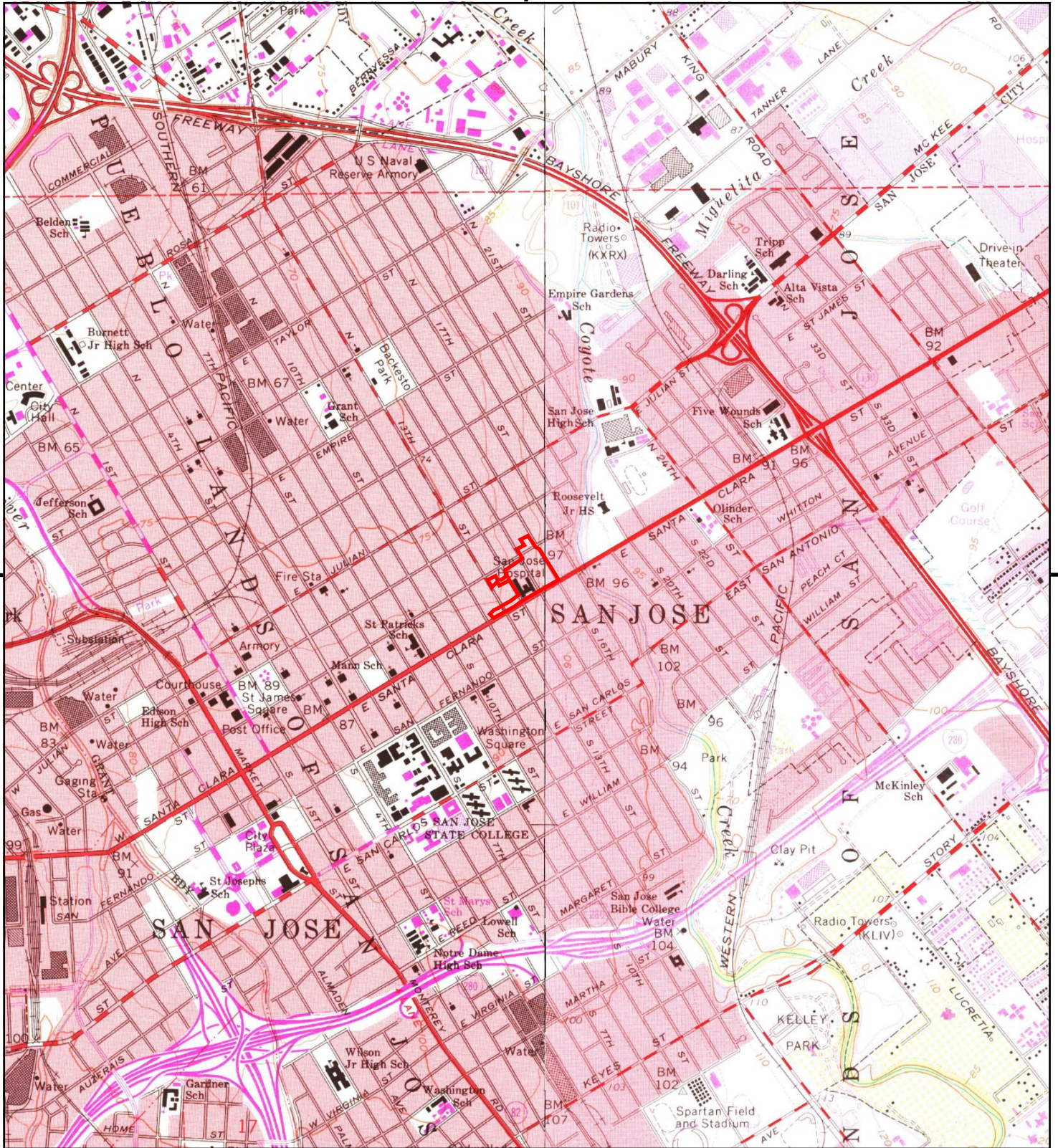
This report includes information from the following map sheet(s).



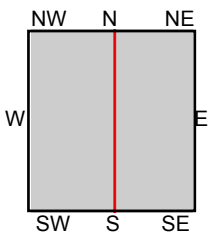
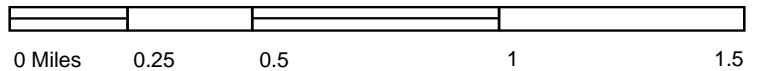
TP, San Jose West, 1980, 7.5-minute  
SE, San Jose East, 1980, 7.5-minute

**SITE NAME:** Former Hospital Site  
**ADDRESS:** 725 East Santa Clara Street  
San Jose, CA 95112  
**CLIENT:** Rincon





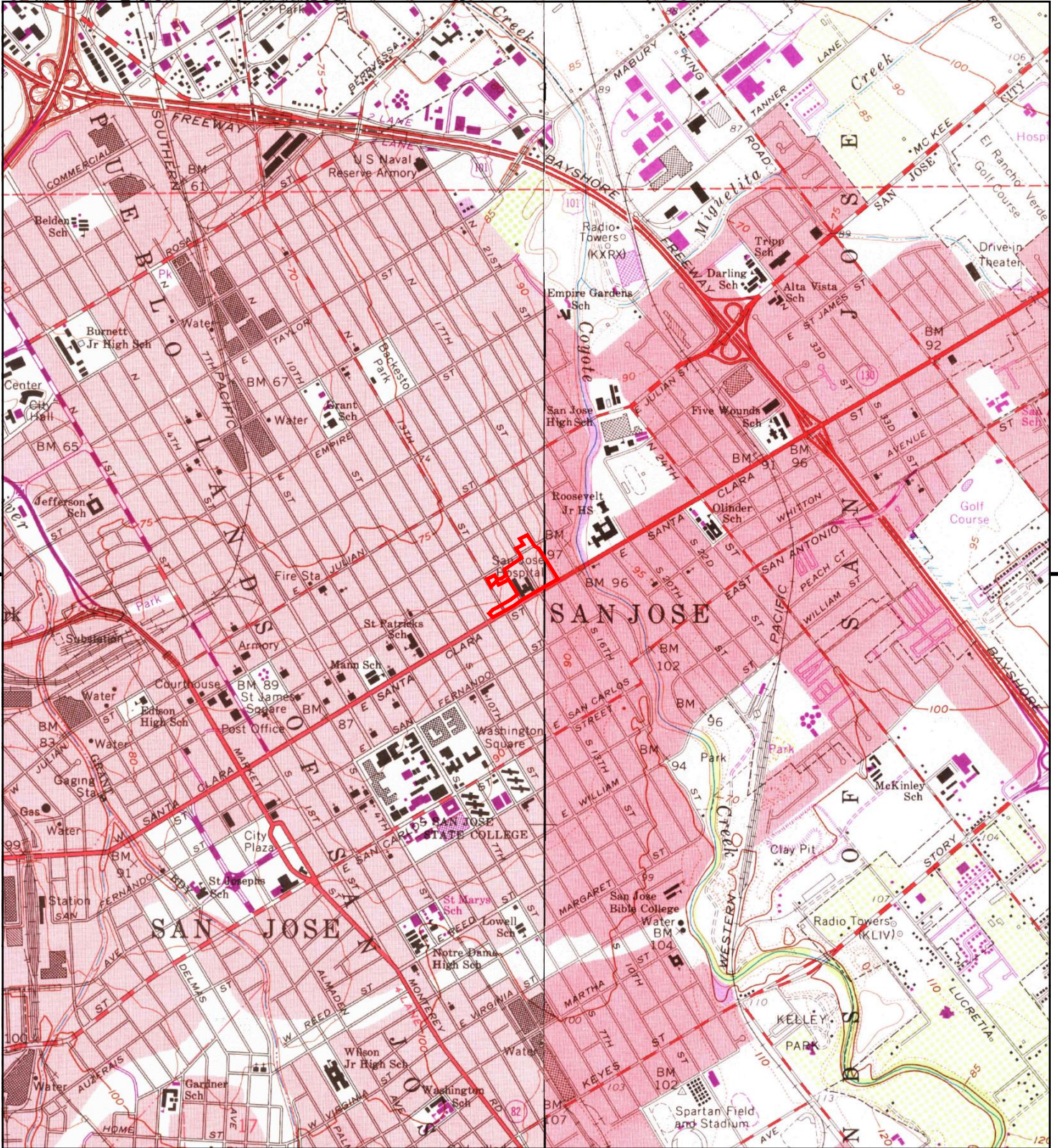
This report includes information from the following map sheet(s).



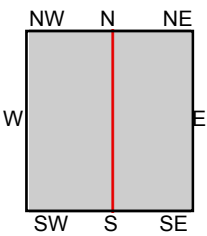
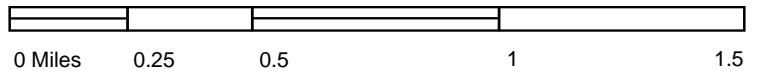
TP, San Jose West, 1973, 7.5-minute  
SE, San Jose East, 1973, 7.5-minute

**SITE NAME:** Former Hospital Site  
**ADDRESS:** 725 East Santa Clara Street  
San Jose, CA 95112  
**CLIENT:** Rincon





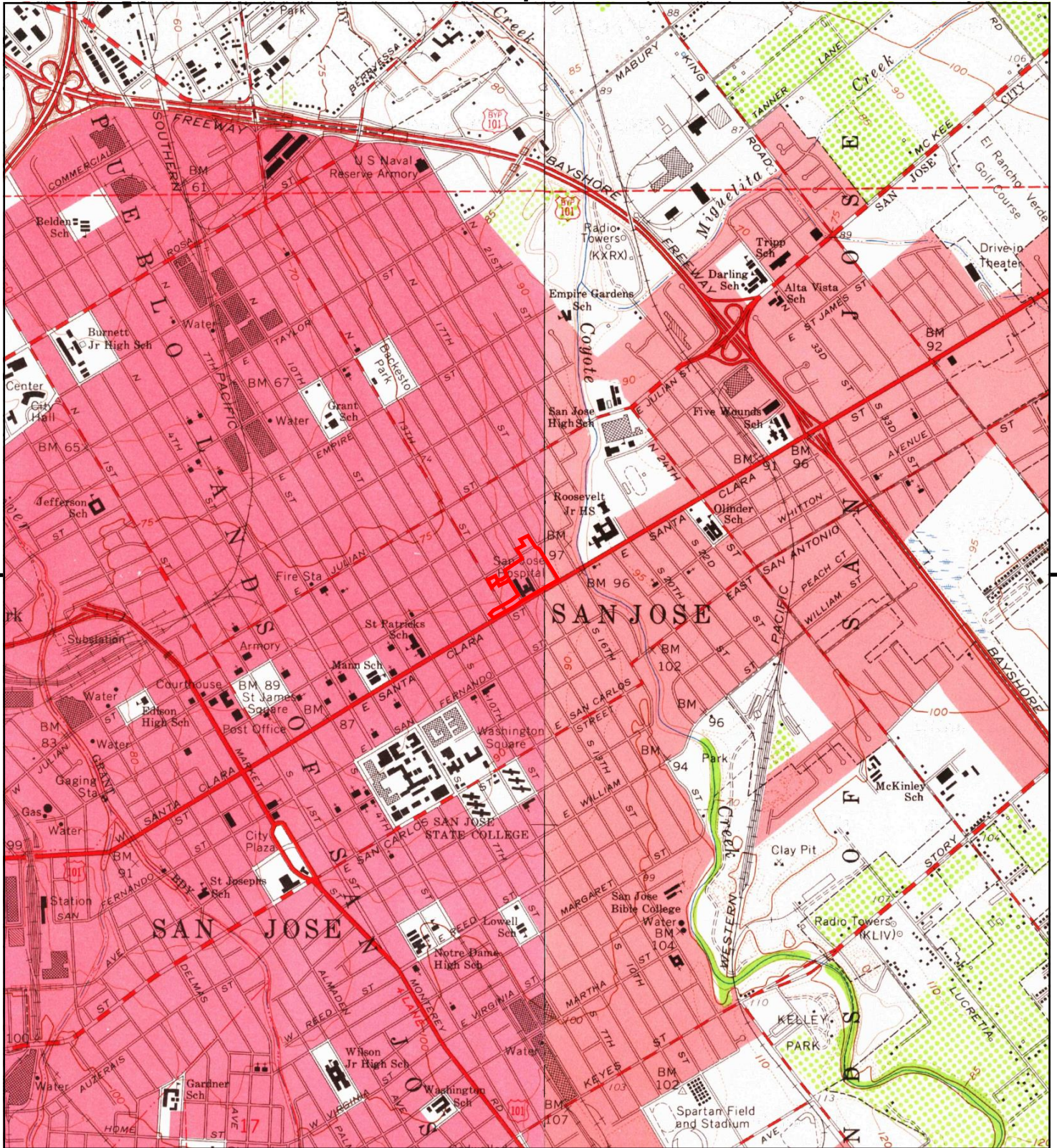
This report includes information from the following map sheet(s).



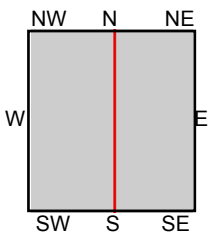
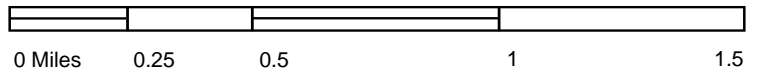
TP, San Jose West, 1968, 7.5-minute  
SE, San Jose East, 1968, 7.5-minute

**SITE NAME:** Former Hospital Site  
**ADDRESS:** 725 East Santa Clara Street  
San Jose, CA 95112  
**CLIENT:** Rincon





This report includes information from the following map sheet(s).

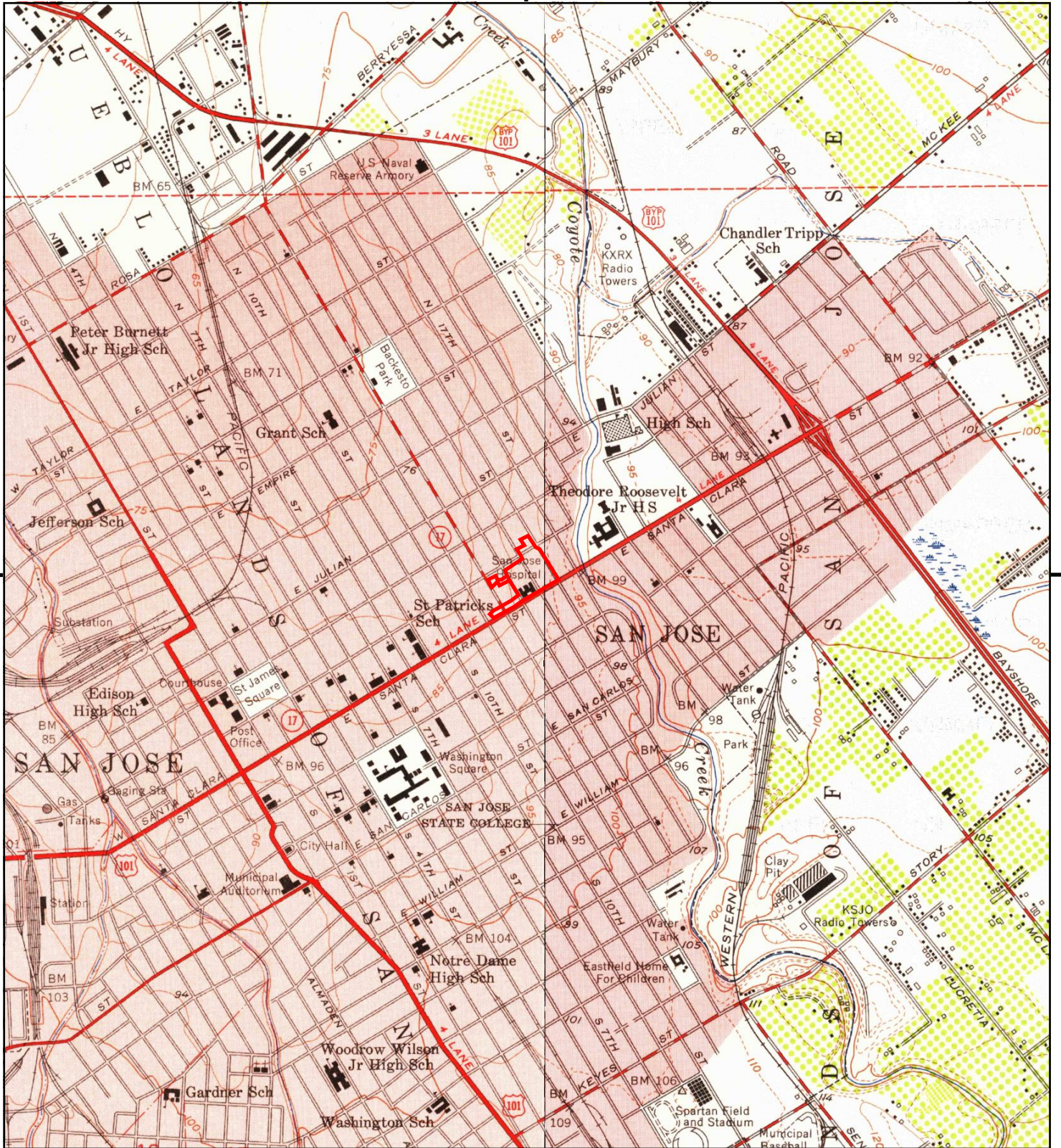


TP, San Jose West, 1961, 7.5-minute  
SE, San Jose East, 1961, 7.5-minute

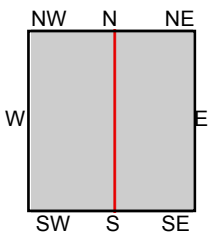
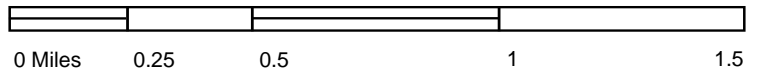
**SITE NAME:** Former Hospital Site  
**ADDRESS:** 725 East Santa Clara Street  
San Jose, CA 95112  
**CLIENT:** Rincon







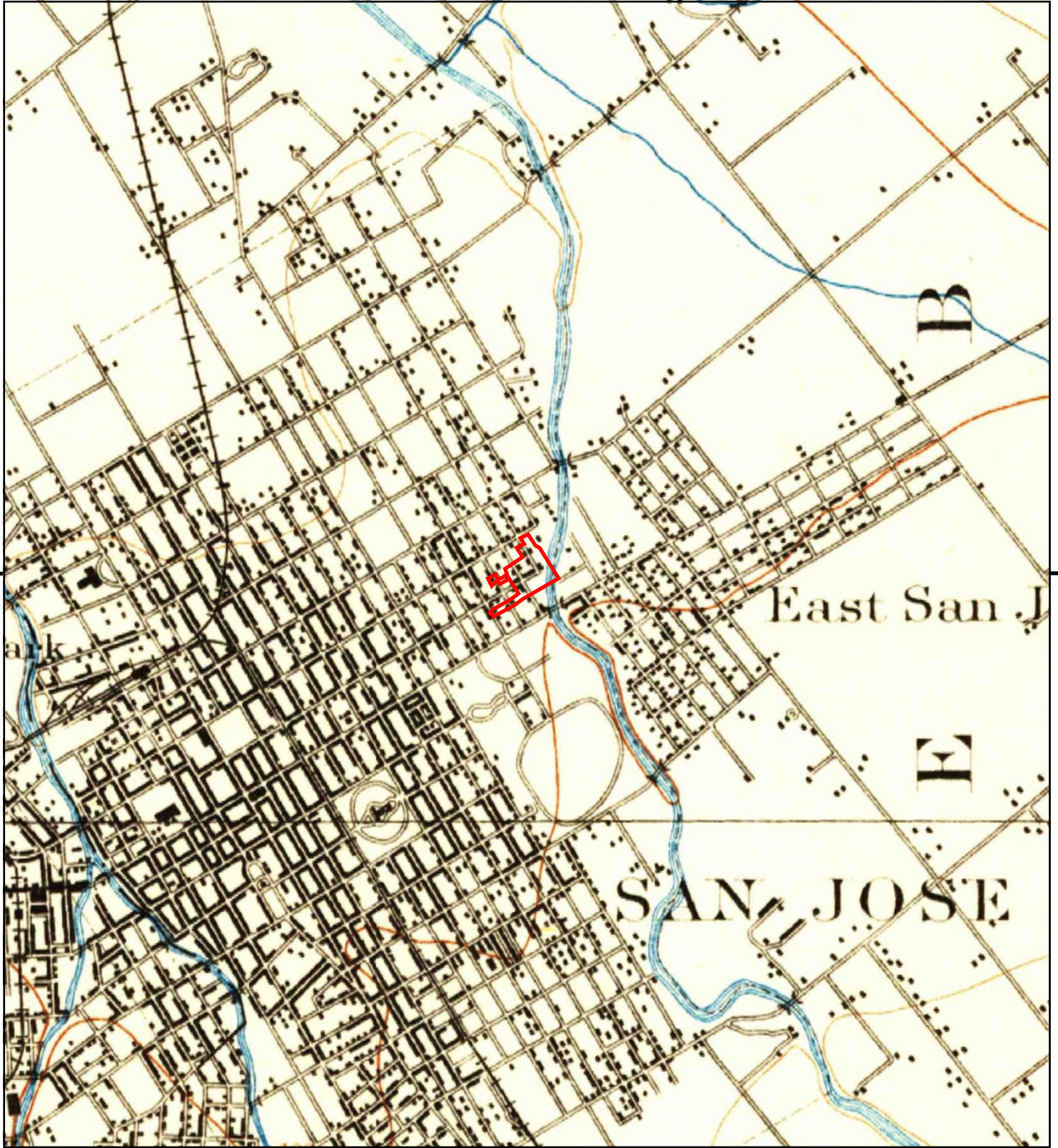
This report includes information from the following map sheet(s).



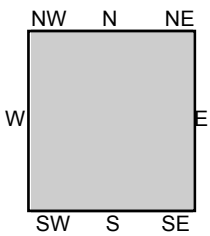
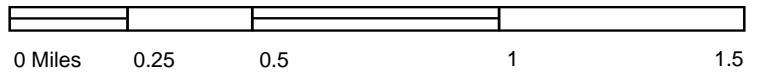
TP, San Jose West, 1953, 7.5-minute  
SE, San Jose East, 1953, 7.5-minute

**SITE NAME:** Former Hospital Site  
**ADDRESS:** 725 East Santa Clara Street  
San Jose, CA 95112  
**CLIENT:** Rincon





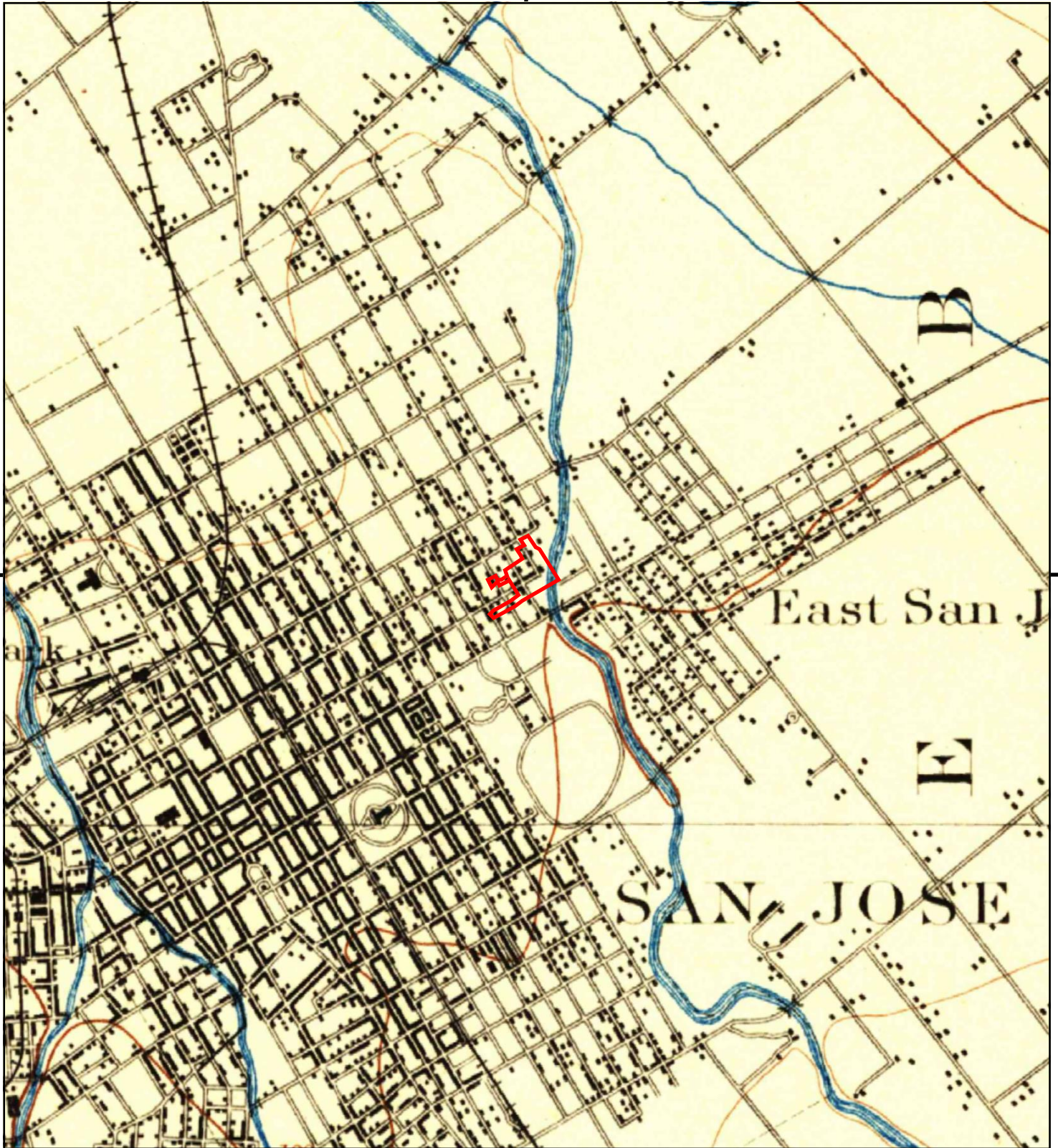
This report includes information from the following map sheet(s).



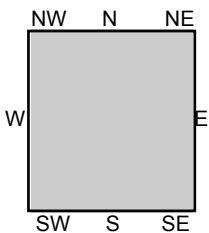
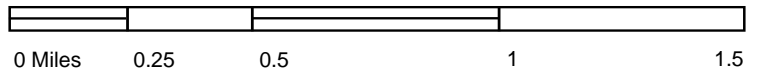
TP, San Jose, 1899, 15-minute

SITE NAME: Former Hospital Site  
ADDRESS: 725 East Santa Clara Street  
San Jose, CA 95112  
CLIENT: Rincon





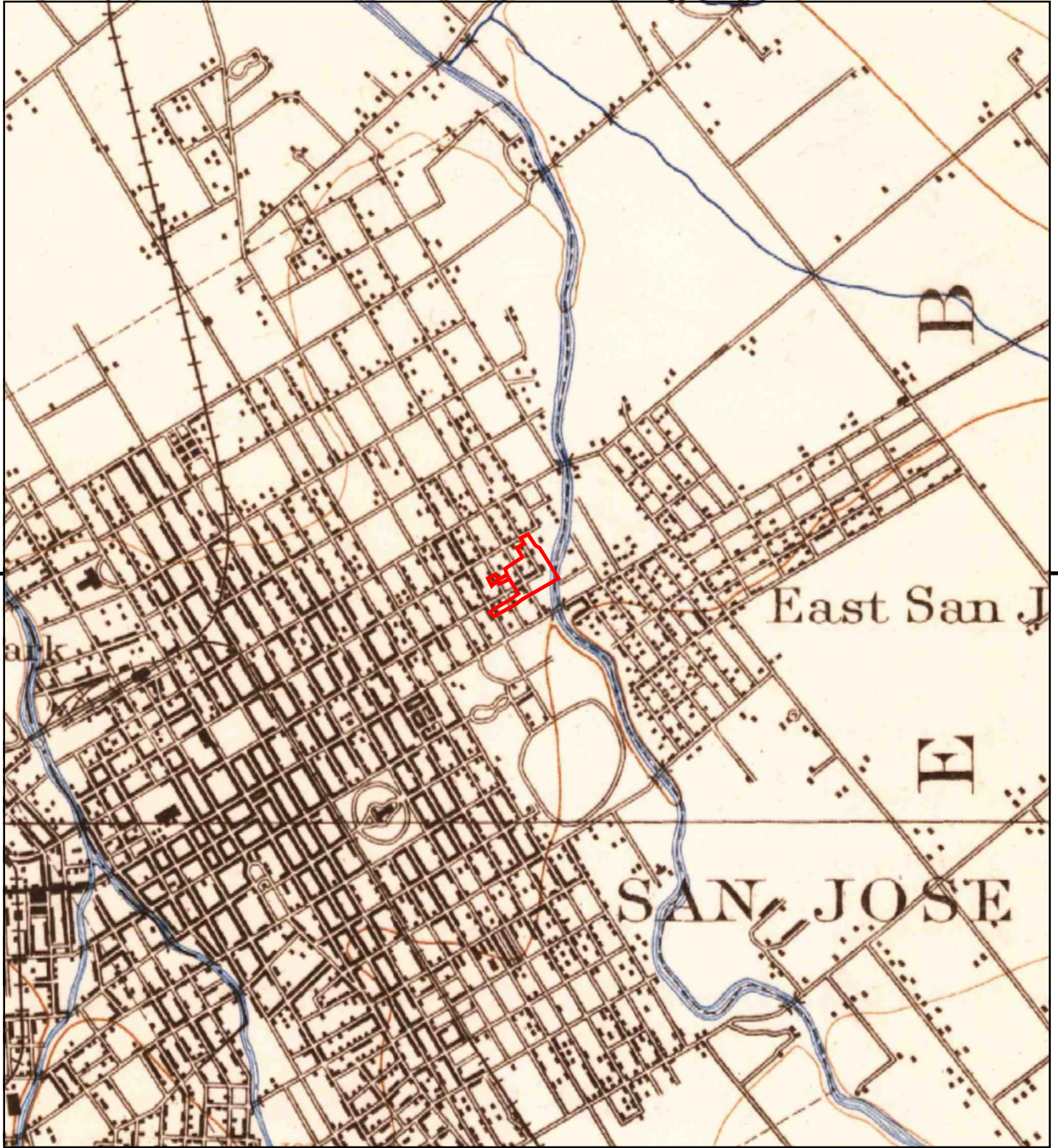
This report includes information from the following map sheet(s).



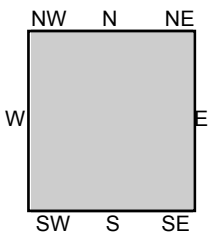
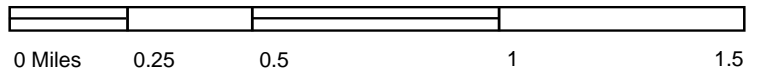
TP, San Jose, 1897, 15-minute

SITE NAME: Former Hospital Site  
ADDRESS: 725 East Santa Clara Street  
San Jose, CA 95112  
CLIENT: Rincon





This report includes information from the following map sheet(s).



TP, San Jose, 1889, 15-minute

SITE NAME: Former Hospital Site  
ADDRESS: 725 East Santa Clara Street  
San Jose, CA 95112  
CLIENT: Rincon



Former Hospital Site  
725 East Santa Clara Street  
San Jose, CA 95112

Inquiry Number: 4854229.3

February 21, 2017

## Certified Sanborn® Map Report



6 Armstrong Road, 4th floor  
Shelton, CT 06484  
Toll Free: 800.352.0050  
[www.edrnet.com](http://www.edrnet.com)

# Certified Sanborn® Map Report

02/21/17

**Site Name:**

Former Hospital Site  
725 East Santa Clara Street  
San Jose, CA 95112  
EDR Inquiry # 4854229.3

**Client Name:**

Rincon  
180 North Ashwood Avenue  
Ventura, CA 93003-0000  
Contact: Ariel Namm



The Sanborn Library has been searched by EDR and maps covering the target property location as provided by Rincon were identified for the years listed below. The Sanborn Library is the largest, most complete collection of fire insurance maps. The collection includes maps from Sanborn, Bromley, Perris & Browne, Hopkins, Barlow, and others. Only Environmental Data Resources Inc. (EDR) is authorized to grant rights for commercial reproduction of maps by the Sanborn Library LLC, the copyright holder for the collection. Results can be authenticated by visiting [www.edrnet.com/sanborn](http://www.edrnet.com/sanborn).

The Sanborn Library is continually enhanced with newly identified map archives. This report accesses all maps in the collection as of the day this report was generated.

## Certified Sanborn Results:

**Certification #** 1BAC-42ED-8954

**PO #** 17-03856

**Project** 17-03856

**Maps Provided:**

1969  
1950  
1915  
1891



Sanborn® Library search results

Certification #: 1BAC-42ED-8954

The Sanborn Library includes more than 1.2 million fire insurance maps from Sanborn, Bromley, Perris & Browne, Hopkins, Barlow and others which track historical property usage in approximately 12,000 American cities and towns. Collections searched:

- Library of Congress
- University Publications of America
- EDR Private Collection

*The Sanborn Library LLC Since 1866™*

## Limited Permission To Make Copies

Rincon (the client) is permitted to make up to FIVE photocopies of this Sanborn Map transmittal and each fire insurance map accompanying this report solely for the limited use of its customer. No one other than the client is authorized to make copies. Upon request made directly to an EDR Account Executive, the client may be permitted to make a limited number of additional photocopies. This permission is conditioned upon compliance by the client, its customer and their agents with EDR's copyright policy; a copy of which is available upon request.

### Disclaimer - Copyright and Trademark Notice

This Report contains certain information obtained from a variety of public and other sources reasonably available to Environmental Data Resources, Inc. It cannot be concluded from this Report that coverage information for the target and surrounding properties does not exist from other sources. NO WARRANTY EXPRESSED OR IMPLIED, IS MADE WHATSOEVER IN CONNECTION WITH THIS REPORT. ENVIRONMENTAL DATA RESOURCES, INC. SPECIFICALLY DISCLAIMS THE MAKING OF ANY SUCH WARRANTIES, INCLUDING WITHOUT LIMITATION, MERCHANTABILITY OR FITNESS FOR A PARTICULAR USE OR PURPOSE. ALL RISK IS ASSUMED BY THE USER. IN NO EVENT SHALL ENVIRONMENTAL DATA RESOURCES, INC. BE LIABLE TO ANYONE, WHETHER ARISING OUT OF ERRORS OR OMISSIONS, NEGLIGENCE, ACCIDENT OR ANY OTHER CAUSE, FOR ANY LOSS OF DAMAGE, INCLUDING, WITHOUT LIMITATION, SPECIAL, INCIDENTAL, CONSEQUENTIAL, OR EXEMPLARY DAMAGES. ANY LIABILITY ON THE PART OF ENVIRONMENTAL DATA RESOURCES, INC. IS STRICTLY LIMITED TO A REFUND OF THE AMOUNT PAID FOR THIS REPORT. Purchaser accepts this Report "AS IS". Any analyses, estimates, ratings, environmental risk levels or risk codes provided in this Report are provided for illustrative purposes only, and are not intended to provide, nor should they be interpreted as providing any facts regarding, or prediction or forecast of, any environmental risk for any property. Only a Phase I Environmental Site Assessment performed by an environmental professional can provide information regarding the environmental risk for any property. Additionally, the information provided in this Report is not to be construed as legal advice.

Copyright 2017 by Environmental Data Resources, Inc. All rights reserved. Reproduction in any media or format, in whole or in part, of any report or map of Environmental Data Resources, Inc., or its affiliates, is prohibited without prior written permission.

EDR and its logos (including Sanborn and Sanborn Map) are trademarks of Environmental Data Resources, Inc. or its affiliates. All other trademarks used herein are the property of their respective owners.

## Sanborn Sheet Key


This Certified Sanborn Map Report is based upon the following Sanborn Fire Insurance map sheets.



### 1969 Source Sheets




Volume 1, Sheet 20  
1969




Volume 1, Sheet 21  
1969

### 1950 Source Sheets




Volume 1, Sheet 20  
1950




Volume 1, Sheet 21  
1950

### 1915 Source Sheets



Volume 1, Sheet 20  
1915

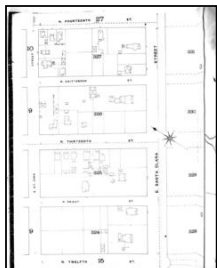


Volume 1, Sheet 21  
1915

### 1891 Source Sheets



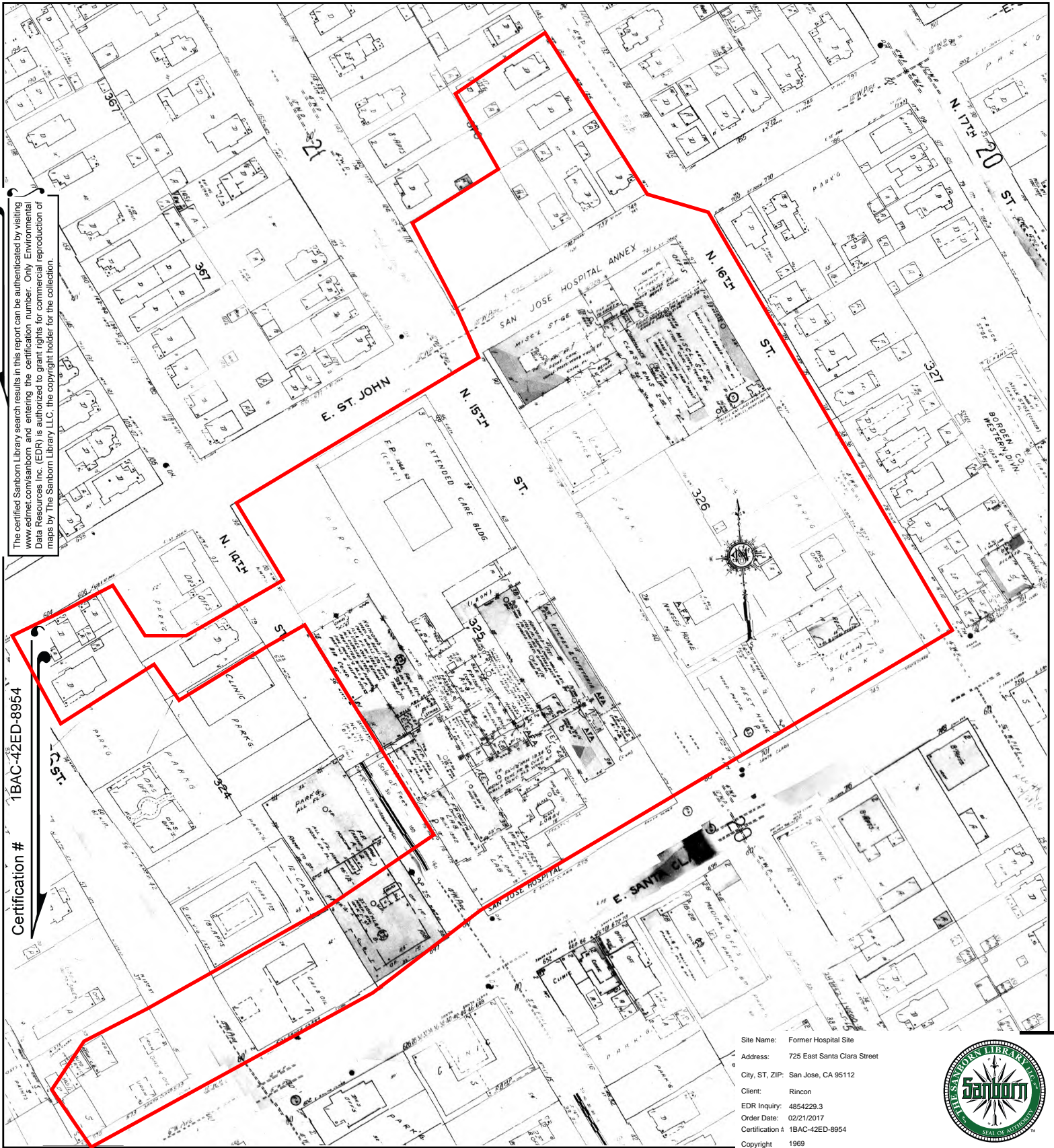
Volume 1, Sheet 10  
1891



Volume 1, Sheet 16  
1891



Volume 1, Sheet 27  
1891



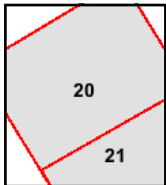
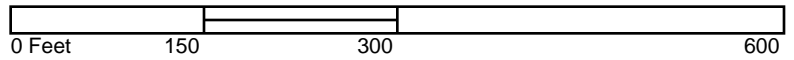
The certified Sanborn Library search results in this report can be authenticated by visiting [www.edr.com/sanborn](http://www.edr.com/sanborn) and entering the certification number. Only Environmental Data Resources Inc. (EDR) is authorized to grant rights for commercial reproduction of maps by The Sanborn Library LLC, the copyright holder for the collection.

Certification # 1BAC-42ED-8954

Site Name: Former Hospital Site  
 Address: 725 East Santa Clara Street  
 City, ST, ZIP: San Jose, CA 95112  
 Client: Rincon  
 EDR Inquiry: 4854229.3  
 Order Date: 02/21/2017  
 Certification # 1BAC-42ED-8954  
 Copyright 1969



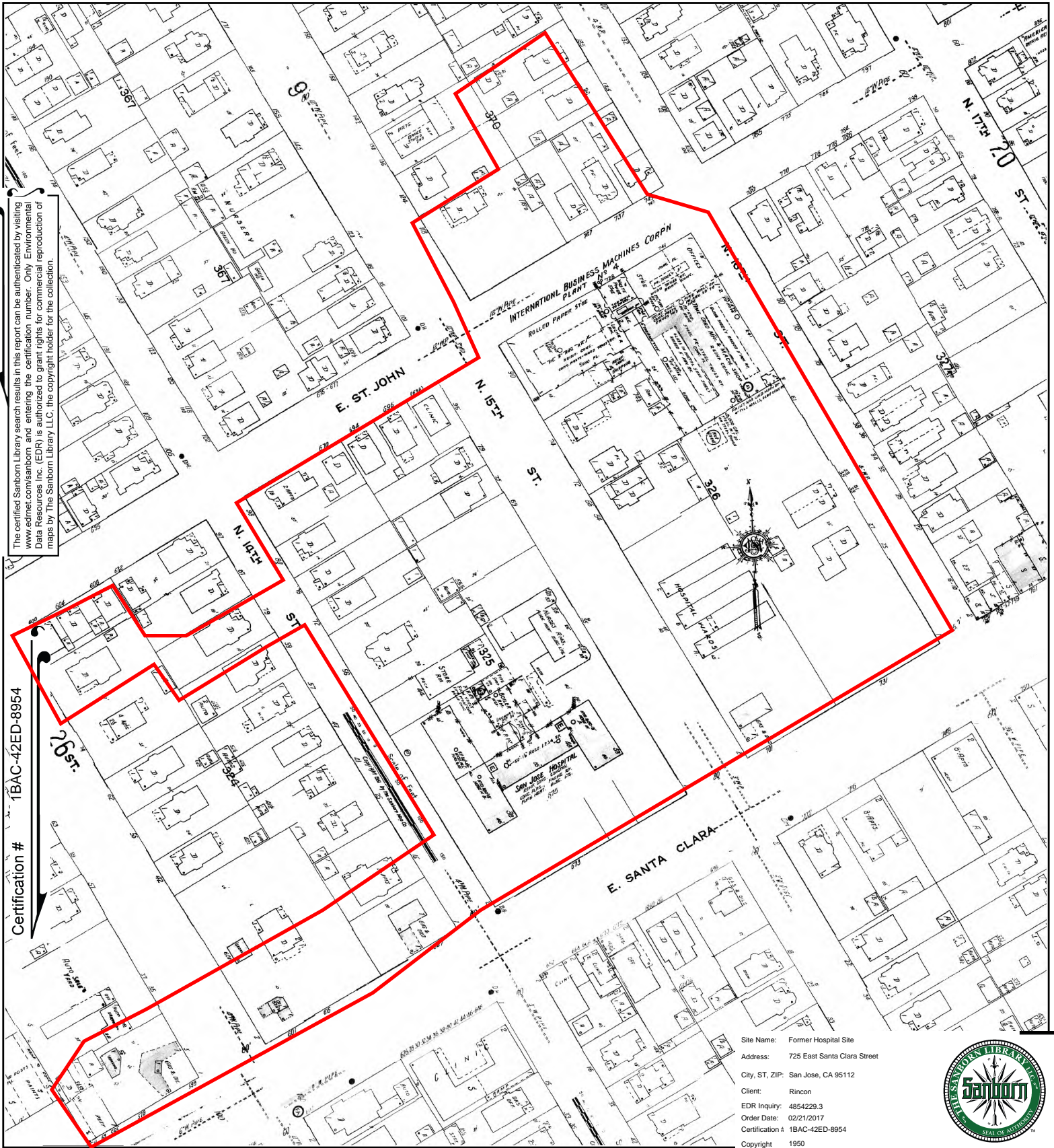
This Certified Sanborn Map combines the following sheets.  
 Outlined areas indicate map sheets within the collection.



Volume 1, Sheet 20  
 Volume 1, Sheet 21







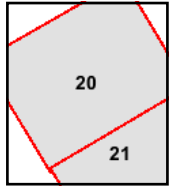
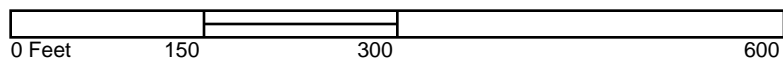
The certified Sanborn Library search results in this report can be authenticated by visiting [www.edr.com/sanborn](http://www.edr.com/sanborn) and entering the certification number. Only Environmental Data Resources Inc. (EDR) is authorized to grant rights for commercial reproduction of maps by The Sanborn Library LLC, the copyright holder for the collection.

Certification # 1BAC-42ED-8954

Site Name: Former Hospital Site  
 Address: 725 East Santa Clara Street  
 City, ST, ZIP: San Jose, CA 95112  
 Client: Rincon  
 EDR Inquiry: 4854229.3  
 Order Date: 02/21/2017  
 Certification # 1BAC-42ED-8954  
 Copyright 1950

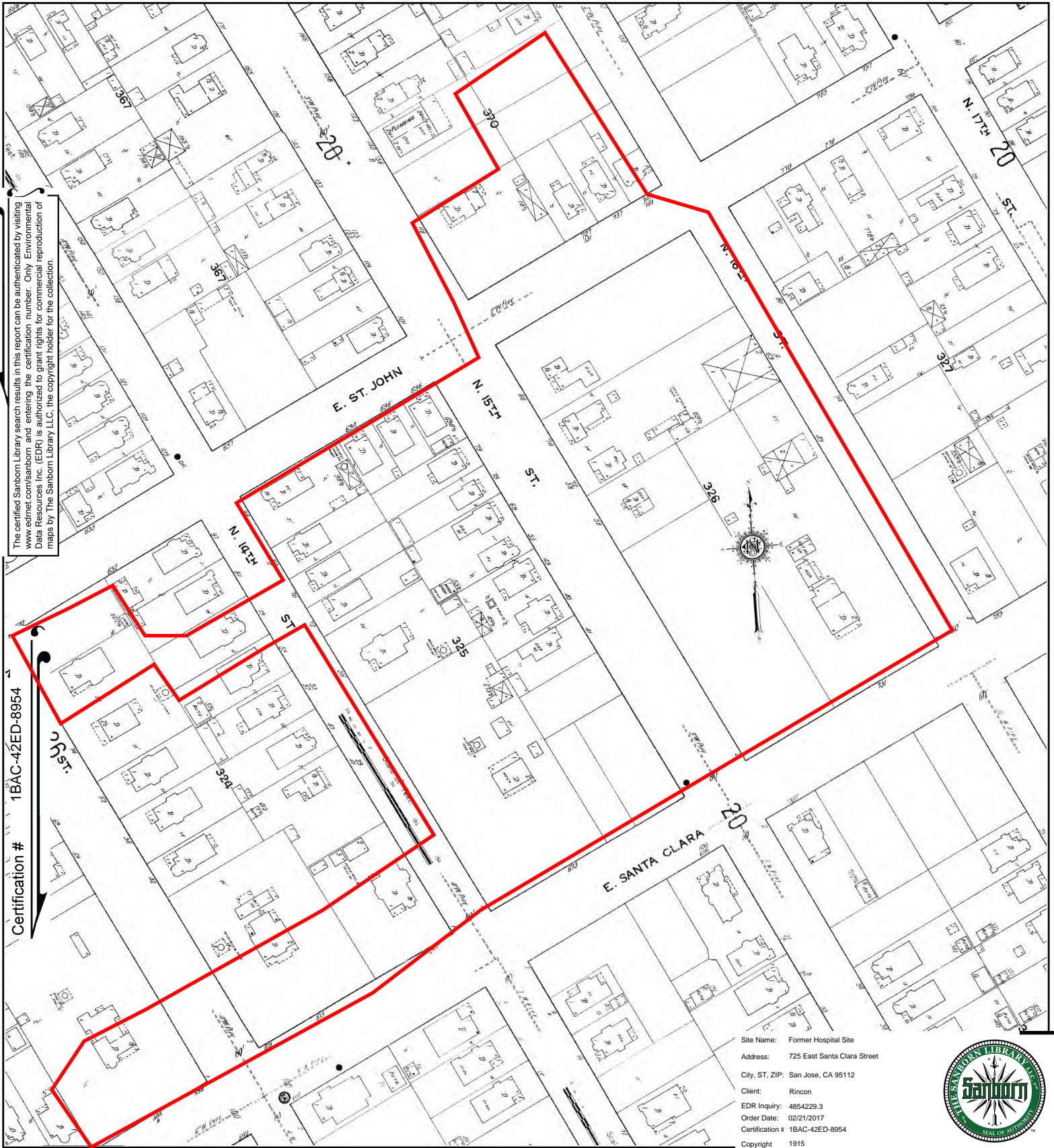


This Certified Sanborn Map combines the following sheets. Outlined areas indicate map sheets within the collection.



Volume 1, Sheet 21  
 Volume 1, Sheet 20





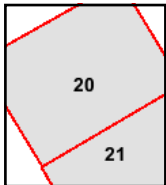
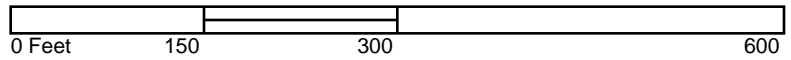
The certified Sanborn search results in this report can be authenticated by visiting [www.edr.com/sanborn](http://www.edr.com/sanborn) and entering the certification number. Only Environmental Data Resources Inc. (EDR) is authorized to grant rights for commercial reproduction of maps by The Sanborn Library LLC, the copyright holder for the collection.

Certification # 1BAC-42ED-8954

Site Name: Former Hospital Site  
 Address: 725 East Santa Clara Street  
 City, ST, ZIP: San Jose, CA 95112  
 Client: Rincon  
 EDR Inquiry: 4854229.3  
 Order Date: 02/21/2017  
 Certification # 1BAC-42ED-8954  
 Copyright 1915

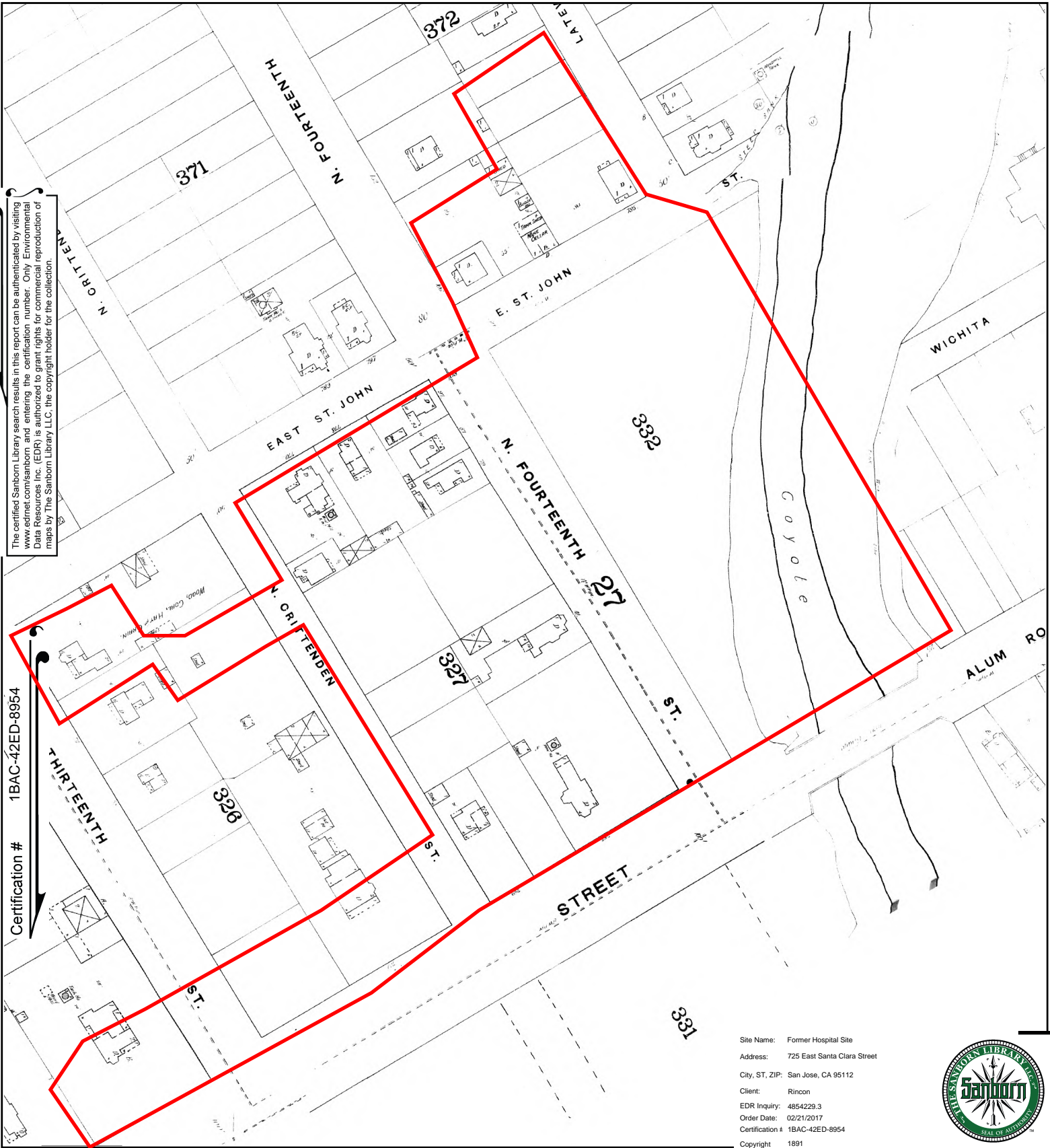


This Certified Sanborn Map combines the following sheets. Outlined areas indicate map sheets within the collection.



Volume 1, Sheet 20  
 Volume 1, Sheet 21





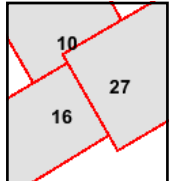
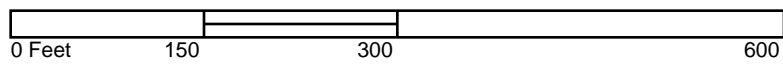
The certified Sanborn Library search results in this report can be authenticated by visiting [www.edrnet.com/sanborn](http://www.edrnet.com/sanborn) and entering the certification number. Only Environmental Data Resources Inc. (EDR) is authorized to grant rights for commercial reproduction of maps by The Sanborn Library LLC, the copyright holder for the collection.

Certification # 1BAC-42ED-8954

Site Name: Former Hospital Site  
 Address: 725 East Santa Clara Street  
 City, ST, ZIP: San Jose, CA 95112  
 Client: Rincon  
 EDR Inquiry: 4854229.3  
 Order Date: 02/21/2017  
 Certification # 1BAC-42ED-8954  
 Copyright 1891




This Certified Sanborn Map combines the following sheets. Outlined areas indicate map sheets within the collection.



Volume 1, Sheet 37  
 Volume 1, Sheet 16  
 Volume 1, Sheet 10





Former Hospital Site  
725 East Santa Clara Street  
San Jose, CA 95112

Inquiry Number: 4854229.9

February 15, 2017

## The EDR Aerial Photo Decade Package



6 Armstrong Road, 4th floor  
Shelton, CT 06484  
Toll Free: 800.352.0050  
[www.edrnet.com](http://www.edrnet.com)

# EDR Aerial Photo Decade Package

02/15/17

**Site Name:**

Former Hospital Site  
725 East Santa Clara Street  
San Jose, CA 95112  
EDR Inquiry # 4854229.9

**Client Name:**

Rincon  
180 North Ashwood Avenue  
Ventura, CA 93003-0000  
Contact: Ariel Namm



Environmental Data Resources, Inc. (EDR) Aerial Photo Decade Package is a screening tool designed to assist environmental professionals in evaluating potential liability on a target property resulting from past activities. EDR's professional researchers provide digitally reproduced historical aerial photographs, and when available, provide one photo per decade.

**Search Results:**

<b>Year</b>	<b>Scale</b>	<b>Details</b>	<b>Source</b>
2012	1"=500'	Flight Year: 2012	USDA/NAIP
2010	1"=500'	Flight Year: 2010	USDA/NAIP
2009	1"=500'	Flight Year: 2009	USDA/NAIP
2006	1"=500'	Flight Year: 2006	USDA/NAIP
2005	1"=500'	Flight Year: 2005	USDA/NAIP
1993	1"=500'	Acquisition Date: June 14, 1993	USGS/DOQQ
1982	1"=500'	Flight Date: July 05, 1982	USDA
1974	1"=500'	Flight Date: June 06, 1974	USGS
1968	1"=500'	Flight Date: June 14, 1968	USGS
1963	1"=500'	Flight Date: July 08, 1963	USGS
1956	1"=500'	Flight Date: June 09, 1956	USDA
1950	1"=500'	Flight Date: April 01, 1950	USDA
1948	1"=500'	Flight Date: September 26, 1948	USDA
1939	1"=500'	Flight Date: July 31, 1939	USDA

**When delivered electronically by EDR, the aerial photo images included with this report are for ONE TIME USE ONLY. Further reproduction of these aerial photo images is prohibited without permission from EDR. For more information contact your EDR Account Executive.**

**Disclaimer - Copyright and Trademark Notice**

This Report contains certain information obtained from a variety of public and other sources reasonably available to Environmental Data Resources, Inc. It cannot be concluded from this Report that coverage information for the target and surrounding properties does not exist from other sources. NO WARRANTY EXPRESSED OR IMPLIED, IS MADE WHATSOEVER IN CONNECTION WITH THIS REPORT. ENVIRONMENTAL DATA RESOURCES, INC. SPECIFICALLY DISCLAIMS THE MAKING OF ANY SUCH WARRANTIES, INCLUDING WITHOUT LIMITATION, MERCHANTABILITY OR FITNESS FOR A PARTICULAR USE OR PURPOSE. ALL RISK IS ASSUMED BY THE USER. IN NO EVENT SHALL ENVIRONMENTAL DATA RESOURCES, INC. BE LIABLE TO ANYONE, WHETHER ARISING OUT OF ERRORS OR OMISSIONS, NEGLIGENCE, ACCIDENT OR ANY OTHER CAUSE, FOR ANY LOSS OF DAMAGE, INCLUDING, WITHOUT LIMITATION, SPECIAL, INCIDENTAL, CONSEQUENTIAL, OR EXEMPLARY DAMAGES. ANY LIABILITY ON THE PART OF ENVIRONMENTAL DATA RESOURCES, INC. IS STRICTLY LIMITED TO A REFUND OF THE AMOUNT PAID FOR THIS REPORT. Purchaser accepts this Report "AS IS". Any analyses, estimates, ratings, environmental risk levels or risk codes provided in this Report are provided for illustrative purposes only, and are not intended to provide, nor should they be interpreted as providing any facts regarding, or prediction or forecast of, any environmental risk for any property. Only a Phase I Environmental Site Assessment performed by an environmental professional can provide information regarding the environmental risk for any property. Additionally, the information provided in this Report is not to be construed as legal advice.

Copyright 2017 by Environmental Data Resources, Inc. All rights reserved. Reproduction in any media or format, in whole or in part, of any report or map of Environmental Data Resources, Inc., or its affiliates, is prohibited without prior written permission.

EDR and its logos (including Sanborn and Sanborn Map) are trademarks of Environmental Data Resources, Inc. or its affiliates. All other trademarks used herein are the property of their respective owners.



INQUIRY #: 4854229.9

YEAR: 2012

— = 500'





INQUIRY #: 4854229.9

YEAR: 2010

— = 500'





INQUIRY #: 4854229.9

YEAR: 2009

— = 500'







INQUIRY #: 4854229.9

YEAR: 2006

— = 500'



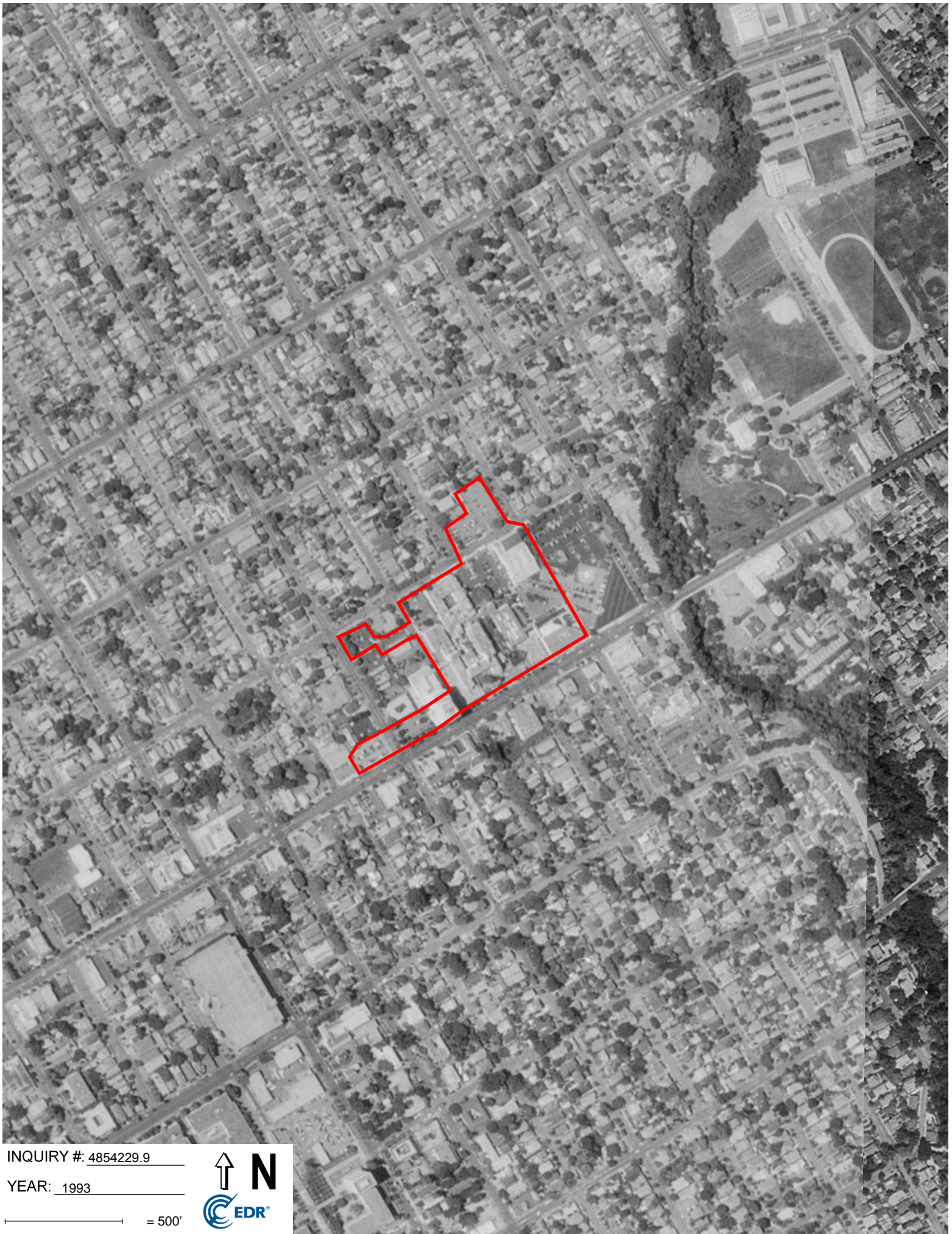


INQUIRY #: 4854229.9

YEAR: 2005

— = 500'





INQUIRY #: 4854229.9

YEAR: 1993

— = 500'





INQUIRY #: 4854229.9

YEAR: 1982

— = 500'





INQUIRY #: 4854229.9

YEAR: 1974

— = 500'





INQUIRY #: 4854229.9

YEAR: 1968

— = 500'



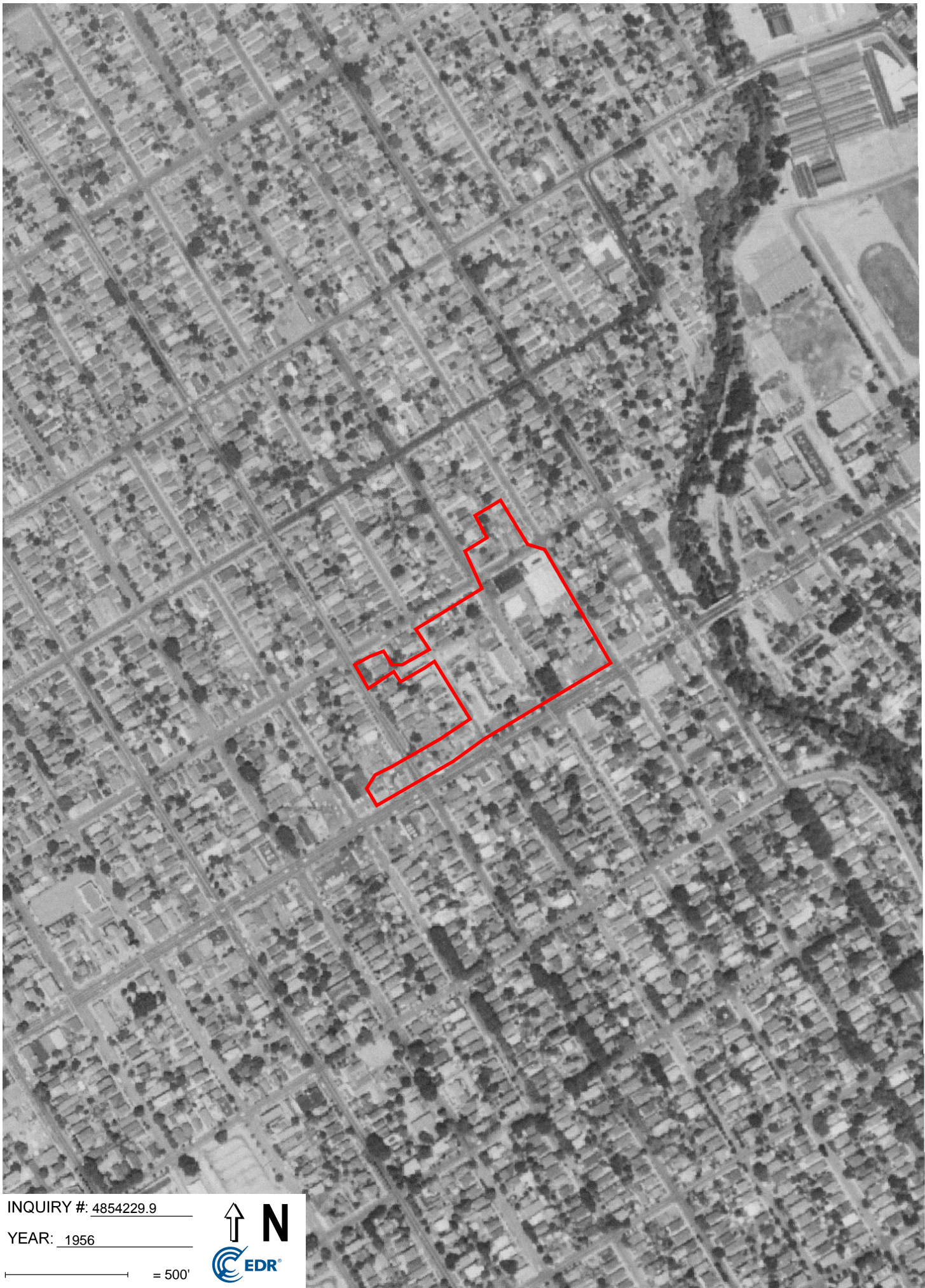


INQUIRY #: 4854229.9

YEAR: 1963

— = 500'





INQUIRY #: 4854229.9

YEAR: 1956

— = 500'







INQUIRY #: 4854229.9

YEAR: 1950

— = 500'





INQUIRY #: 4854229.9

YEAR: 1948

— = 500'





INQUIRY #: 4854229.9

YEAR: 1939

— = 500'



**Former Hospital Site**

East Santa Clara Street  
San Jose, CA 95112

Inquiry Number: 4854229.5  
February 15, 2017

# The EDR-City Directory Abstract

## TABLE OF CONTENTS

### SECTION

Executive Summary

Findings

City Directory Images

*Thank you for your business.*  
Please contact EDR at 1-800-352-0050  
with any questions or comments.

### **Disclaimer - Copyright and Trademark Notice**

This Report contains certain information obtained from a variety of public and other sources reasonably available to Environmental Data Resources, Inc. It cannot be concluded from this Report that coverage information for the target and surrounding properties does not exist from other sources. **NO WARRANTY EXPRESSED OR IMPLIED, IS MADE WHATSOEVER IN CONNECTION WITH THIS REPORT. ENVIRONMENTAL DATA RESOURCES, INC. SPECIFICALLY DISCLAIMS THE MAKING OF ANY SUCH WARRANTIES, INCLUDING WITHOUT LIMITATION, MERCHANTABILITY OR FITNESS FOR A PARTICULAR USE OR PURPOSE. ALL RISK IS ASSUMED BY THE USER. IN NO EVENT SHALL ENVIRONMENTAL DATA RESOURCES, INC. BE LIABLE TO ANYONE, WHETHER ARISING OUT OF ERRORS OR OMISSIONS, NEGLIGENCE, ACCIDENT OR ANY OTHER CAUSE, FOR ANY LOSS OR DAMAGE, INCLUDING, WITHOUT LIMITATION, SPECIAL, INCIDENTAL, CONSEQUENTIAL, OR EXEMPLARY DAMAGES. ANY LIABILITY ON THE PART OF ENVIRONMENTAL DATA RESOURCES, INC. IS STRICTLY LIMITED TO A REFUND OF THE AMOUNT PAID FOR THIS REPORT.** Purchaser accepts this Report "AS IS". Any analyses, estimates, ratings, environmental risk levels or risk codes provided in this Report are provided for illustrative purposes only, and are not intended to provide, nor should they be interpreted as providing any facts regarding, or prediction or forecast of, any environmental risk for any property. Only a Phase I Environmental Site Assessment performed by an environmental professional can provide information regarding the environmental risk for any property. Additionally, the information provided in this Report is not to be construed as legal advice.

Copyright 2016 by Environmental Data Resources, Inc. All rights reserved. Reproduction in any media or format, in whole or in part, of any report or map of Environmental Data Resources, Inc. or its affiliates is prohibited without prior written permission.

EDR and its logos (including Sanborn and Sanborn Map) are trademarks of Environmental Data Resources, Inc. or its affiliates. All other trademarks used herein are the property of their respective owners.

## EXECUTIVE SUMMARY

### DESCRIPTION

Environmental Data Resources, Inc.'s (EDR) City Directory Abstract is a screening tool designed to assist environmental professionals in evaluating potential liability on a target property resulting from past activities. EDR's City Directory Abstract includes a search and abstract of available city directory data. For each address, the directory lists the name of the corresponding occupant at five year intervals.

Business directories including city, cross reference and telephone directories were reviewed, if available, at approximately five year intervals for the years spanning 1922 through 2013. This report compiles information gathered in this review by geocoding the latitude and longitude of properties identified and gathering information about properties within 660 feet of the target property.

A summary of the information obtained is provided in the text of this report.

### RESEARCH SUMMARY

The following research sources were consulted in the preparation of this report. An "X" indicates where information was identified in the source and provided in this report.

<u>Year</u>	<u>Source</u>	<u>TP</u>	<u>Adjoining</u>	<u>Text Abstract</u>	<u>Source Image</u>
2013	Cole Information Services	-	X	X	-
2008	Cole Information Services	-	X	X	-
2006	Haines Company, Inc.	-	X	X	-
2001	Haines Company, Inc.	-	-	-	-
2000	Haines & Company	-	X	X	-
1996	Pacific Bell	-	X	X	-
1991	PACIFIC BELL WHITE PAGES	-	X	X	-
1986	Pacific Bell	-	X	X	-
1985	Pacific Bell	-	X	X	-
1982	Pacific Telephone	-	X	X	-
1980	Pacific Telephone	-	X	X	-
1978	R. L. Polk & Co.	-	-	-	-
1975	Pacific Telephone	-	X	X	-
1974	R. L. Polk Co.	-	-	-	-
1970	R. L. Polk & Co.	-	X	X	-
1968	R. L. Polk Co.	-	-	-	-
1966	R. L. Polk & Co.	-	X	X	-
1965	R. L. Polk Co.	-	-	-	-
1964	R. L. Polk & Co.	-	-	-	-
1963	Pacific Telephone	-	X	X	-
1962	R. L. Polk & Co.	-	-	-	-
1960	R. L. Polk Co.	-	X	X	-
1957	Pacific Telephone	-	X	X	-
	R. L. Polk Co.	-	X	X	-
1955	R. L. Polk Co.	-	X	X	-

## EXECUTIVE SUMMARY

<u>Year</u>	<u>Source</u>	<u>TP</u>	<u>Adjoining</u>	<u>Text Abstract</u>	<u>Source Image</u>
1950	R. L. Polk & Co.	-	X	X	-
1946	R. L. Polk Co.	-	-	-	-
1945	R. L. Polk Co.	-	X	X	-
1942	R.L. Polk	-	-	-	-
1940	R. L. Polk & Co.	-	X	X	-
1936	R. L. Polk Co.	-	-	-	-
1935	R. L. Polk & Co. of California	-	X	X	-
1931	R. L. Polk Co.	-	-	-	-
1930	R. L. Polk & Co. of California	-	X	X	-
1926	R. L. Polk Co.	-	-	-	-
1925	R. L. Polk Co. of California	-	X	X	-
1922	R. L. Polk Co.	-	X	X	-

## EXECUTIVE SUMMARY

### SELECTED ADDRESSES

The following addresses were selected by the client, for EDR to research. An "X" indicates where information was identified.

<u>Address</u>	<u>Type</u>	<u>Findings</u>
East Saint John Street	Client Entered	
North 14th Street	Client Entered	
North 13th Street	Client Entered	



## FINDINGS

### TARGET PROPERTY INFORMATION

#### ADDRESS

East Santa Clara Street  
San Jose, CA 95112

#### FINDINGS DETAIL

Target Property research detail.

## FINDINGS

### ADJOINING PROPERTY DETAIL

The following Adjoining Property addresses were researched for this report. Detailed findings are provided for each address.

#### 14TH ST N

##### 15 14TH ST N

<u>Year</u>	<u>Uses</u>	<u>Source</u>
1960	Cofland Lawrence D Apartments Cardon Alex Street continued	R. L. Polk Co. R. L. Polk Co. R. L. Polk Co. R. L. Polk Co.
1955	Riise Minnie J Mrs Landis Ethel Mrs Biggs Delia B Mrs	R. L. Polk Co. R. L. Polk Co. R. L. Polk Co.
1950	Cogburn J C Webb A R	R. L. Polk & Co. R. L. Polk & Co.
1945	Tompkins L A Mrs Mc Bride Christina Palm Simon	R. L. Polk Co. R. L. Polk Co. R. L. Polk Co.

##### 24 14TH ST N

<u>Year</u>	<u>Uses</u>	<u>Source</u>
2000	NO CURRENT LISTING	Haines & Company

##### 25 14TH ST N

<u>Year</u>	<u>Uses</u>	<u>Source</u>
2000	MDCL SCIENCE BLDG AYER MANDEEP MD BAUMSTEIN H DDS	Haines & Company Haines & Company Haines & Company
1996	50 NOVACARE ORTHOTICS & PROSTHETICS 120 SAN JOSE OPTICAL CO INC 122 MEDICAL SCIENCE LEASING OFFICE 125 PATHLAP UNILAB 150 SAN JOSE RADIOLOGICAL MEDICAL GROUP INC 440 MCCLAIN JOHN P MD 500 KAHAN NORMAN J MD	Pacific Bell Pacific Bell Pacific Bell Pacific Bell Pacific Bell Pacific Bell Pacific Bell Pacific Bell

## FINDINGS

<u>Year</u>	<u>Uses</u>	<u>Source</u>
1996	520 FAMILY PRACTICE MEDICAL ASSOCIATES	Pacific Bell
	540 TOBBAGI HABIB A MD	Pacific Bell
	550 CHERRY WILLIAM E MD	Pacific Bell
	550 PAC CEN TER BIOBEHAVIORAL SCIENCES GROUP	Pacific Bell
	550 SAZIMA GREGORY C M	Pacific Bell
	550 STEPHENS JOHN R	Pacific Bell
	550 WASSERMAN SAUL MD	Pacific Bell
	635 SHAKIR K NAZ MD	Pacific Bell
	670 YAZDY H A	Pacific Bell
	700 SAN JOSE ORTHOPEDIC MEDICAL GROUP INC	Pacific Bell
	700 DOROODGAR MEHOI C MD INC	Pacific Bell
	740 FARR HASHEM M MD INC	Pacific Bell
	790 URBAN D THOS 2 M INC	Pacific Bell
	820 BAUMSTEIN HAROLD DOS	Pacific Bell
	840 TAY A MD	Pacific Bell
	860 HUANG RAYMOND S DMD	Pacific Bell
	870 COURT SERGIO MD	Pacific Bell
	880 DREYFUSS BRUCE J MD	Pacific Bell
	880 MEDICAL TIME SHARE OFFICE	Pacific Bell
	900 HWONG LAWRENCE Y MD	Pacific Bell
	920 HSU ANDREW A	Pacific Bell
	940 SUCKLE HENRY M MD	Pacific Bell
	950 QUISENBERRY WM W MD INC	Pacific Bell
1975	San Jose Hospital Physical Therapy	Pacific Telephone
	Lamon J Dani Jr phys	Pacific Telephone
	Bilker Dani phys	Pacific Telephone
	Vacant	Pacific Telephone
	John Edw A phys	Pacific Telephone
	Brozda Joseph phys	Pacific Telephone
	Garza Erasmo M phys	Pacific Telephone
	Linehan James W phys	Pacific Telephone
	Nelson Lionel M phys	Pacific Telephone
	Veder Robt A phys	Pacific Telephone
	Vacant	Pacific Telephone
	Fischer Joseph phys	Pacific Telephone
	Nomof Norman phys	Pacific Telephone
	Parisi Peter J phys	Pacific Telephone

## FINDINGS

<u>Year</u>	<u>Uses</u>	<u>Source</u>
1975	Randle Harold Y phys	Pacific Telephone
	Dedinsky Gilbert A phys	Pacific Telephone
	Schulein Vernon E phys	Pacific Telephone
	Youngblood Mark A phys	Pacific Telephone
	Bowmen Welter M phys	Pacific Telephone
	Bradt Gurdon L phys	Pacific Telephone
	Dickson James R phys	Pacific Telephone
	Graves Constance phys	Pacific Telephone
	Jelinek Robt A phys	Pacific Telephone
	Kaster Robt B phys	Pacific Telephone
	Olson Alan F phys	Pacific Telephone
	Piccioni Vincent F phys	Pacific Telephone
	Poytress Richd W phys	Pacific Telephone
	Pfaff Richd O phys	Pacific Telephone
	Bowers Rolland T dentist	Pacific Telephone
	Kelsey Henry E dentist	Pacific Telephone
	Engdahl Theo N dentist	Pacific Telephone
	Vacant	Pacific Telephone
	Cupples John dentist	Pacific Telephone
	Musavi Sadri phys	Pacific Telephone
	Stolzoff Bernard dentist	Pacific Telephone
	Robinson Martin C phys	Pacific Telephone
	Silver Gary M phys	Pacific Telephone
	Stuzman Francis L phys	Pacific Telephone
	Zanger Louis C phys	Pacific Telephone
	Buso Edwardo phys	Pacific Telephone
	Fisher Norman F phys	Pacific Telephone
	Vacant	Pacific Telephone
	Lampros Geo W phys	Pacific Telephone
	Wilson John C phys	Pacific Telephone
	Quisenberry W W phys	Pacific Telephone
	Johnson Richd K phys	Pacific Telephone
	Weisman Robt L phys	Pacific Telephone
	Vacant	Pacific Telephone
	Watson John L phys	Pacific Telephone
	Brodovsky Dan phys	Pacific Telephone
	Tabari Kuros phys	Pacific Telephone
	Modir Jamal phys	Pacific Telephone

## FINDINGS

<u>Year</u>	<u>Uses</u>	<u>Source</u>
1975	Vacant	Pacific Telephone
	Long Gabe C phys	Pacific Telephone
	Medical Science Building	Pacific Telephone
	st FI Jenkel Davidson Optical Co	Pacific Telephone
	Vacant	Pacific Telephone
	Miller Orthopedic	Pacific Telephone
	Vacant	Pacific Telephone
	Maries Coiffures	Pacific Telephone
	San Jose Hospital Acct Ofc	Pacific Telephone
	Near Pharmacy	Pacific Telephone
	Clark Dan I W phys	Pacific Telephone
	Holtfreter Charles phys	Pacific Telephone
	Owsley Gary R phys	Pacific Telephone
	Rees Harding phys	Pacific Telephone
	Wiefels Frank L phys	Pacific Telephone
	San Jose Radiological Group	Pacific Telephone
	radiology & x ray	Pacific Telephone
	Vincent Paul C phys	Pacific Telephone
	Near Laboratory	Pacific Telephone
	Bronns Ronald E phys	Pacific Telephone
	Associated Anesthesiologists	Pacific Telephone
	Careen Albert J phys	Pacific Telephone
	Johnson James A phys	Pacific Telephone
	Eschbacher Paul R podiatrist	Pacific Telephone
	Milstone Stanley J psychiatrist	Pacific Telephone
	Medical Science Bldg Mgrs Ofc	Pacific Telephone
	Reynaud Raymond L psychiatrist	Pacific Telephone
	Colbert John A phys	Pacific Telephone
	Pingree Louis J phys	Pacific Telephone
	Bluhm Michi phys	Pacific Telephone
	Dedinski J J phys	Pacific Telephone
	Ahnlund Nels W phys	Pacific Telephone
	Stabler John F phys	Pacific Telephone
	Goddard Paul C phys	Pacific Telephone
	Josephson Joseph B phys	Pacific Telephone
	Nedde Norman R phys	Pacific Telephone
	Swartz Paul N phys	Pacific Telephone
	Avakoff Joseph C phys	Pacific Telephone

## FINDINGS

<u>Year</u>	<u>Uses</u>	<u>Source</u>
1975	Kadow James W dentist	Pacific Telephone
	Kinsey James A dentist	Pacific Telephone
1970	Beveridge J Leigh dentist	R. L. Polk & Co.
	Musavi Sadri phys	R. L. Polk & Co.
	Swartz Paul N phys	R. L. Polk & Co.
	Stuzman Francis L phys	R. L. Polk & Co.
	Wood Newell E phys	R. L. Polk & Co.
	Zanger Louis C phys	R. L. Polk & Co.
	Sampson Wallace I phys	R. L. Polk & Co.
	Fisher Norman F phys	R. L. Polk & Co.
	Purdy Ralph S II phys	R. L. Polk & Co.
	Petit Alan W phys	R. L. Polk & Co.
	Lampros Geo W phys	R. L. Polk & Co.
	Quisenberry W W phys	R. L. Polk & Co.
	Johnson Richd K phys	R. L. Polk & Co.
	Vacant	R. L. Polk & Co.
	Lenson Danl N phys	R. L. Polk & Co.
	Threlfall Donald R phys	R. L. Polk & Co.
	Brodovsky Dani phys	R. L. Polk & Co.
	Tabari Kuroa phys	R. L. Polk & Co.
	Flood James A phys	R. L. Polk & Co.
	Long Gabe C phys	R. L. Polk & Co.
	Medical Science Building	R. L. Polk & Co.
	st FI Jenkel Davidson Optical Co	R. L. Polk & Co.
	st FI Sonotone Hearing Aids	R. L. Polk & Co.
	Control Data Institute business sch	R. L. Polk & Co.
	Miller Orthopedic Appliances	R. L. Polk & Co.
	Miller Surgical Sales	R. L. Polk & Co.
	Marios Barber Shop	R. L. Polk & Co.
	Maries Coiffures	R. L. Polk & Co.
	N E A R Gift Shop	R. L. Polk & Co.
	N E A R Pharmacy	R. L. Polk & Co.
Clark Danl W phys	R. L. Polk & Co.	
Hollfreter Charles phys	R. L. Polk & Co.	
Katz Gary R phys	R. L. Polk & Co.	
Rennell Charles phys	R. L. Polk & Co.	
Rees Harding phys	R. L. Polk & Co.	
Wiefels Frank L phys	R. L. Polk & Co.	

## FINDINGS

<u>Year</u>	<u>Uses</u>	<u>Source</u>
1970	Dennis Robt L phys	R. L. Polk & Co.
	N E A R Laboratory	R. L. Polk & Co.
	San Jose Hospital Physical Therapy	R. L. Polk & Co.
	Lamon J Danl Jr phys	R. L. Polk & Co.
	Bilker Dan I phys	R. L. Polk & Co.
	Steno Rite Personnel Agency	R. L. Polk & Co.
	Brozda Joseph phys	R. L. Polk & Co.
	Garza Erasmo M phys	R. L. Polk & Co.
	Vacant	R. L. Polk & Co.
	Fischer Joseph phys	R. L. Polk & Co.
	Nomof Norman phys	R. L. Polk & Co.
	Parisi Peter J phys	R. L. Polk & Co.
	Randle Harold Y phys	R. L. Polk & Co.
	Dedinsky Gilbert A phys	R. L. Polk & Co.
	Schulein Vernon E phys	R. L. Polk & Co.
	Abruzzini Lawrence L phys	R. L. Polk & Co.
	Adams Pliny A phys	R. L. Polk & Co.
	Bowman Walter M phys	R. L. Polk & Co.
	Bradt Gurdson L phys	R. L. Polk & Co.
	560 Dickson James R phys	R. L. Polk & Co.
	Jelinek Robt A phys	R. L. Polk & Co.
	Kaster Robt B phys	R. L. Polk & Co.
	Piccioni Vincent F phys	R. L. Polk & Co.
	Poytress Richd W phys	R. L. Polk & Co.
	Vogelman Jack G phys	R. L. Polk & Co.
	Watrous Willis G phys	R. L. Polk & Co.
	Weller Wm J phya	R. L. Polk & Co.
	Associated Anesthesiologists	R. L. Polk & Co.
	Carsen Albert J phys	R. L. Polk & Co.
	Tabari K Karn phys	R. L. Polk & Co.
	Watson John L phys	R. L. Polk & Co.
	Milstone Stanley J psychiatrist	R. L. Polk & Co.
	Schott John P phys	R. L. Polk & Co.
	Stutzman Francis L phys	R. L. Polk & Co.
	Wood Newell E phys	R. L. Polk & Co.
	Reynaud Raymond L psychiatrist	R. L. Polk & Co.
	Colbert John A phys	R. L. Polk & Co.
	Pingree Louis J phys	R. L. Polk & Co.

## FINDINGS

<u>Year</u>	<u>Uses</u>	<u>Source</u>
1970	Kinsey James A dentist	R. L. Polk & Co.
	Sullivan Cletus S phys	R. L. Polk & Co.
	Pfaff Richd O phys	R. L. Polk & Co.
	Bowers Rolland T dentist	R. L. Polk & Co.
	Engdahl Theo N dentist	R. L. Polk & Co.
	He londerson Emmett E phys	R. L. Polk & Co.
1960	Pug W Eliz A Mrs mus tchr	R. L. Polk Co.
	Pugh Homer D mus tchr	R. L. Polk Co.
1955	Pugh Homer D mus tchr	R. L. Polk Co.
1950	Pugh C A	R. L. Polk & Co.
	Pugh H D music tchr	R. L. Polk & Co.
1945	Pugh H D	R. L. Polk Co.
	Pugh Studios of Music	R. L. Polk Co.
1940	Pugh C A	R. L. Polk & Co.
1935	Pugh C A	R. L. Polk & Co. of California

### 41 14TH ST N

<u>Year</u>	<u>Uses</u>	<u>Source</u>
1960	Ramirez Rejino	R. L. Polk Co.
1955	Senstock Minnie M Mrs	R. L. Polk Co.
1950	Berg Jennie Mrs	R. L. Polk & Co.
1945	Berg Jenny Mrs	R. L. Polk Co.
1940	Love D C Mrs	R. L. Polk & Co.
1935	Allen Nellie Mrs o	R. L. Polk & Co. of California
1930	Fagerstrom Hannah Mrs o	R. L. Polk & Co. of California
1925	Fagerstrom Mrs Hannah	R. L. Polk Co. of California
1922	Vrooman Mrs M E	R. L. Polk Co.

### 44 14TH ST N

<u>Year</u>	<u>Uses</u>	<u>Source</u>
1940	Mc Cain T I Mrs	R. L. Polk & Co.
1935	De Temple Thos	R. L. Polk & Co. of California
1930	Santos Fred	R. L. Polk & Co. of California
1925	Chavarria Louis	R. L. Polk Co. of California
1922	Metzger O B	R. L. Polk Co.

### 47 14TH ST N

<u>Year</u>	<u>Uses</u>	<u>Source</u>
1960	Vander Kamp Clarence P	R. L. Polk Co.



## FINDINGS

<u>Year</u>	<u>Uses</u>	<u>Source</u>
1955	Van Der Kamp Clarence P	R. L. Polk Co.
1950	Van Der Kamp C P	R. L. Polk & Co.
1945	Van Der Kamp C P	R. L. Polk Co.
1940	Van Der Kamp C P	R. L. Polk & Co.
1935	Van Der Kamp C P o	R. L. Polk & Co. of California
1930	Van Der Kamp C P o	R. L. Polk & Co. of California
1925	Phillips Mrs L M	R. L. Polk Co. of California
1922	Stone Thos	R. L. Polk Co.

### 49 14TH ST N

<u>Year</u>	<u>Uses</u>	<u>Source</u>
1925	Arnold Edw	R. L. Polk Co. of California

### 56 14TH ST N

<u>Year</u>	<u>Uses</u>	<u>Source</u>
1955	Buehren Wm J	R. L. Polk Co.
1950	Buehren W J	R. L. Polk & Co.
1945	Bengston Tilda Mrs	R. L. Polk Co.
1940	Bangtson Thilda Mrs	R. L. Polk & Co.
1935	Bengtson Thilda Mrs o	R. L. Polk & Co. of California
1930	Bengtson Thilda Mrs o	R. L. Polk & Co. of California
	Buehren W J	R. L. Polk & Co. of California
1925	Bengtson Mrs Tilda	R. L. Polk Co. of California
	Buehren W J	R. L. Polk Co. of California
1922	Bengtson Mrs Tilda	R. L. Polk Co.
	Buehren W J	R. L. Polk Co.

### 57 14TH ST N

<u>Year</u>	<u>Uses</u>	<u>Source</u>
1955	Vanderwood Jane S Mrs	R. L. Polk Co.
1950	Vandwood J S Mrs	R. L. Polk & Co.
1945	Martin T L	R. L. Polk Co.
1940	Miehe R A	R. L. Polk & Co.
1935	Webb H P o	R. L. Polk & Co. of California
1930	Webb H P o	R. L. Polk & Co. of California
1925	Webb E T	R. L. Polk Co. of California
1922	De Lashmutt W D	R. L. Polk Co.

## FINDINGS

### 59 14TH ST N

<u>Year</u>	<u>Uses</u>	<u>Source</u>
1955	Rasmussen Johanne	R. L. Polk Co.
1950	Rasmussen Johanne	R. L. Polk & Co.
1945	Moody D L	R. L. Polk Co.
1940	Reed Ella Mrs	R. L. Polk & Co.
1935	Reed Ella Mrs o	R. L. Polk & Co. of California
1930	Reed Geo o	R. L. Polk & Co. of California
1925	Reed Geo	R. L. Polk Co. of California
1922	Reed Geo	R. L. Polk Co.

### 63 14TH ST N

<u>Year</u>	<u>Uses</u>	<u>Source</u>
2000	NO CURRENT LISTING	Haines & Company

### 65 14TH ST N

<u>Year</u>	<u>Uses</u>	<u>Source</u>
2000	WROBLEWSKID A MD	Haines & Company
	CHOSLOVSKY SYDNEY C MD	Haines & Company
	NESS WILLIAM B MD	Haines & Company
1996	NESS WILLIAM B MD	Pacific Bell
	CHOSLOVSKY SYDNEY C MD A PROFESSIONAL CORP	Pacific Bell
1975	Wardrip Buford H phys	Pacific Telephone
	Scarborough C Gerald phys	Pacific Telephone
	Rothchild Thos P phys	Pacific Telephone
	Ness Wm B phys	Pacific Telephone
	Leftwich Charles I phys	Pacific Telephone
1970	Wardrip Buford H phys	R. L. Polk & Co.
	Scarborough C Gerald phys	R. L. Polk & Co.
	Rothchild Thos P phys	R. L. Polk & Co.
	Ness Wm B phys	R. L. Polk & Co.
	Leftwich Charles I phys	R. L. Polk & Co.
	San Jose Medical Personnel Agency	R. L. Polk & Co.
1966	WARORIP BUFORD H PHYS	R. L. Polk & Co.
	SCARBOROUGH C GERALD PHYS	R. L. Polk & Co.
	LEFTWICH CHARLES I PHYS	R. L. Polk & Co.
	BODMER HARRY A DENTIST	R. L. Polk & Co.
	SAN JOSE MEDICAL PERSONNEL AGENCY	R. L. Polk & Co.
1960	Waldrip Buford H phys	R. L. Polk Co.

## FINDINGS

<u>Year</u>	<u>Uses</u>	<u>Source</u>
1960	Scarborough C Gerald phys	R. L. Polk Co.
	Rotheild Thos P E phys	R. L. Polk Co.
	Leftwich Chas I phys	R. L. Polk Co.

### 69 14TH ST N

<u>Year</u>	<u>Uses</u>	<u>Source</u>
1925	Hettrick Mrs F E	R. L. Polk Co. of California

### 72 14TH ST N

<u>Year</u>	<u>Uses</u>	<u>Source</u>
1950	Wiens G G	R. L. Polk & Co.
1945	Wiens G G Rev	R. L. Polk Co.
1940	Fulmer Edna E	R. L. Polk & Co.
1935	Fulmer Edna E	R. L. Polk & Co. of California
1930	Fulmer E T Mrs o	R. L. Polk & Co. of California
1925	Fulmer Mrs Eva	R. L. Polk Co. of California
1922	Fulmer D L	R. L. Polk Co.

### 76 14TH ST N

<u>Year</u>	<u>Uses</u>	<u>Source</u>
1960	Martinez Marcello	R. L. Polk Co.
1955	Reeder Claire F Mrs	R. L. Polk Co.
1950	Reeder C F Mrs	R. L. Polk & Co.
1945	Reeder J J	R. L. Polk Co.
1940	Reeder J J	R. L. Polk & Co.
1935	Vacant	R. L. Polk & Co. of California
1930	Kilpatrick E B Mrs o	R. L. Polk & Co. of California
1925	Kilpatrick Mrs A L	R. L. Polk Co. of California
1922	Lamb Wallace	R. L. Polk Co.

### 14TH ST S

#### 4 14TH ST S

<u>Year</u>	<u>Uses</u>	<u>Source</u>
1935	Mc Kenzie I M Mrs	R. L. Polk & Co. of California
1930	Harris A J	R. L. Polk & Co. of California
1925	Hamilton C W	R. L. Polk Co. of California
1922	Veil V A	R. L. Polk Co.
	Nance H J	R. L. Polk Co.

## FINDINGS

### 5 14TH ST S

<u>Year</u>	<u>Uses</u>	<u>Source</u>
1940	Van Arsdale W D	R. L. Polk & Co.
1935	Van Arsdale W D	R. L. Polk & Co. of California
1930	Boccardo J H o	R. L. Polk & Co. of California
1925	Boccardo J H	R. L. Polk Co. of California
1922	Ryder I L	R. L. Polk Co.

### 10 14TH ST S

<u>Year</u>	<u>Uses</u>	<u>Source</u>
2000	PHAM DAI MD	Haines & Company
1996	DEL CIOPPO LII A E	Pacific Bell
1975	Del Cioppo Lilia E phys	Pacific Telephone
1970	Vacant	R. L. Polk & Co.
1966	GARZA ERASNO PHYS	R. L. Polk & Co.
1960	Associated Anesthesiologists Med Group	R. L. Polk Co.

### 11 14TH ST S

<u>Year</u>	<u>Uses</u>	<u>Source</u>
1945	Vacant	R. L. Polk Co.
1940	Nailen A B	R. L. Polk & Co.
1935	Nailen A B	R. L. Polk & Co. of California
1930	Vacant	R. L. Polk & Co. of California
1925	Bostwick H J	R. L. Polk Co. of California
1922	Levy Moses	R. L. Polk Co.

### 12 14TH ST S

<u>Year</u>	<u>Uses</u>	<u>Source</u>
2000	MT HERMON A M E CHURCH	Haines & Company
	APARTMENTS	Haines & Company
	ANDERSON L 40 B	Haines & Company
	BERTRAM Lelia A	Haines & Company
	RICHARDSON George	Haines & Company
	ROBERSON Sarah E	Haines & Company
	DOMINQUEZ Kathy	Haines & Company
1996	HYATT HERMAN W MD	Pacific Bell
1975	Gutierrez Gervasio phys	Pacific Telephone
1970	Gutierrez Gervasio phys	R. L. Polk & Co.
1966	VACANT	R. L. Polk & Co.
1960	Eagleston Fredk L phys	R. L. Polk Co.

## FINDINGS

<u>Year</u>	<u>Uses</u>	<u>Source</u>
1955	Eagleston Fredk L phys	R. L. Polk Co.

### 15 14TH ST S

<u>Year</u>	<u>Uses</u>	<u>Source</u>
1955	Geiger Jas M phys	R. L. Polk Co.
	Perez Eug R phys	R. L. Polk Co.
1950	Dabney J F dentist	R. L. Polk & Co.
	Perez E R phys	R. L. Polk & Co.
	Geiger J M phys	R. L. Polk & Co.
1945	Chargin L I Mrs	R. L. Polk Co.
1940	York E W Mrs	R. L. Polk & Co.
1935	York A S	R. L. Polk & Co. of California
1930	York A S o	R. L. Polk & Co. of California
1925	York A S	R. L. Polk Co. of California
1922	York A S	R. L. Polk Co.

### 16 14TH ST S

<u>Year</u>	<u>Uses</u>	<u>Source</u>
2000	CUADROS Jorge	Haines & Company
1955	Power Karolus J	R. L. Polk Co.
1950	Wislocki M E Mrs	R. L. Polk & Co.
1945	Wislocki M E Mrs	R. L. Polk Co.
1940	Wislocki M E Mrs	R. L. Polk & Co.
1935	Wislocke M E Mrs o	R. L. Polk & Co. of California
1930	Wislocki E J	R. L. Polk & Co. of California
1925	Wislocki E J	R. L. Polk Co. of California
1922	Wislocki E J	R. L. Polk Co.

### 32 14TH ST S

<u>Year</u>	<u>Uses</u>	<u>Source</u>
1960	Luce Mabe L L Mrs	R. L. Polk Co.
1955	Luce Mabel L Mrs	R. L. Polk Co.
1950	Luce M L Mrs	R. L. Polk & Co.
1945	Luce M L Mrs	R. L. Polk Co.
1940	Luce A S	R. L. Polk & Co.
1935	Luce A S o	R. L. Polk & Co. of California
1930	Luce A S o	R. L. Polk & Co. of California
1925	Luce A S	R. L. Polk Co. of California
1922	Luce A S	R. L. Polk Co.

## FINDINGS

### 33 14TH ST S

<u>Year</u>	<u>Uses</u>	<u>Source</u>
2000	ENGELBRECHT Julie	Haines & Company
1975	Geiger James M phys	Pacific Telephone
1970	Geiger James M phys	R. L. Polk & Co.
1966	GEIGER JAMES M PHYS	R. L. Polk & Co.
1960	Geiger Jas M phus	R. L. Polk Co.
1955	Long Juanita F Mrs	R. L. Polk Co.
1950	Wildhofer P H	R. L. Polk & Co.
1945	Wildhofer P H	R. L. Polk Co.
1940	Plesse L F	R. L. Polk & Co.
1935	Ilisordi C D	R. L. Polk & Co. of California
1930	Cark C C	R. L. Polk & Co. of California

### 35 14TH ST S

<u>Year</u>	<u>Uses</u>	<u>Source</u>
2000	NO CURRENT LISTING	Haines & Company
1996	102 MELODY TRAVEL	Pacific Bell
1975	OKeefe Mary E	Pacific Telephone
1970	Long Juanita F Mrs	R. L. Polk & Co.
1966	LONG JUANITA F MRS CYS	R. L. Polk & Co.
1960	Long Juanita F Mrs	R. L. Polk Co.
1955	Hutson Wm H	R. L. Polk Co.
1950	Hutson W H	R. L. Polk & Co.
1940	Hascall D C	R. L. Polk & Co.
1935	Gordon H E Mrs	R. L. Polk & Co. of California
1930	Peake G B	R. L. Polk & Co. of California

### 42 14TH ST S

<u>Year</u>	<u>Uses</u>	<u>Source</u>
2000	WISE Lynnette J	Haines & Company
	THOMPSON Jay	Haines & Company
1975	Vacant	Pacific Telephone
1970	Stoner Patricia A Mrs	R. L. Polk & Co.
1966	CARPELAN O A	R. L. Polk & Co.
1960	Kitchen Eliz C Mrs	R. L. Polk Co.
1955	Kitchen Eliz Mrs	R. L. Polk Co.
1950	Carpelan L H	R. L. Polk & Co.
1945	Carpelan O A	R. L. Polk Co.
1940	Kompaniez M A	R. L. Polk & Co.

## FINDINGS

<u>Year</u>	<u>Uses</u>	<u>Source</u>
1935	Biddle M B	R. L. Polk & Co. of California
1930	Mozart W J o	R. L. Polk & Co. of California
1925	Black R F	R. L. Polk Co. of California
1922	Black R F	R. L. Polk Co.

### 43 14TH ST S

<u>Year</u>	<u>Uses</u>	<u>Source</u>
2000	MICHETTI David	Haines & Company
1975	Gamma Phi Beta Fraternity	Pacific Telephone
1970	Sigma Pi	R. L. Polk & Co.
1966	SIGMA PI	R. L. Polk & Co.
	MOODY J C	R. L. Polk & Co.
1960	Heath Evelyn	R. L. Polk Co.
1955	Heath Evelyn A mus tchr	R. L. Polk Co.
1950	Heath Evelyn A music tchr	R. L. Polk & Co.
1945	Heath Evelyn A	R. L. Polk Co.
1940	Skorwan Wm	R. L. Polk & Co.
1935	Chase E E o	R. L. Polk & Co. of California
1930	Chase E E	R. L. Polk & Co. of California
1925	Chase E E	R. L. Polk Co. of California
1922	Chase E E	R. L. Polk Co.

### 46 14TH ST S

<u>Year</u>	<u>Uses</u>	<u>Source</u>
2000	NO CURRENT LISTING	Haines & Company
1975	Collins Rooming House lodgings	Pacific Telephone
1970	Ferguson Barbara	R. L. Polk & Co.
1966	VACANT	R. L. Polk & Co.
1960	No Return	R. L. Polk Co.
1955	Cooley Amnie M Mrs	R. L. Polk Co.
1950	Cooley A S	R. L. Polk & Co.
1945	Cooley A S	R. L. Polk Co.
1940	Denhart W M	R. L. Polk & Co.
1935	Denhart H J	R. L. Polk & Co. of California
	Denhart M J Mrs o	R. L. Polk & Co. of California
1930	Denhart W B o	R. L. Polk & Co. of California
1925	Denhart W B	R. L. Polk Co. of California
1922	Denhart W B	R. L. Polk Co.

## FINDINGS

### 48 14TH ST S

<u>Year</u>	<u>Uses</u>	<u>Source</u>
2000	STEARNS J	Haines & Company
	SCHIFF T	Haines & Company
1960	Vacant	R. L. Polk Co.
1955	Casslor Carol Mrs	R. L. Polk Co.
1950	Hadley Vard	R. L. Polk & Co.
1945	Heimark H	R. L. Polk Co.
1930	Denhart W M	R. L. Polk & Co. of California

### 49 14TH ST S

<u>Year</u>	<u>Uses</u>	<u>Source</u>
2000	LEE M	Haines & Company
	YAN Qing	Haines & Company
	ZHOU Ming	Haines & Company
1996	Yan Qing	Pacific Bell
	Zhou Ming	Pacific Bell
1975	Judo House lodgings	Pacific Telephone
	Surh Robt	Pacific Telephone
1970	Rear Koga Yuzo	R. L. Polk & Co.
	Judo House lodgings	R. L. Polk & Co.
	Uchida Yoshi	R. L. Polk & Co.
	Rear San Jose Judo School	R. L. Polk & Co.
1966	REAR SAN JOSE JUDO SCHOOL	R. L. Polk & Co.
	BAKER JAMES L	R. L. Polk & Co.
	JUDO HOUSE LODGINGS	R. L. Polk & Co.
1960	Schulte Peter J	R. L. Polk Co.
1955	Schulte Peter J	R. L. Polk Co.
1950	Schulte P J	R. L. Polk & Co.
1945	Wood L M Mrs	R. L. Polk Co.
	Mc Kean Terry Mrs	R. L. Polk Co.
1940	Wood L E	R. L. Polk & Co.
1935	Wood L E o	R. L. Polk & Co. of California
1930	Wood L E o	R. L. Polk & Co. of California
1925	Haberdier Oliver	R. L. Polk Co. of California
1922	Wood L E	R. L. Polk Co.

### 50 14TH ST S

<u>Year</u>	<u>Uses</u>	<u>Source</u>
2000	MCGINNIS Evan	Haines & Company



## FINDINGS

<u>Year</u>	<u>Uses</u>	<u>Source</u>
1996	Mciinnis Evan	Pacific Bell
1975	Davis Arth	Pacific Telephone
1970	Evanof T Steve	R. L. Polk & Co.
1966	EVANOFF STEVE	R. L. Polk & Co.
1960	Von Eitzen Wolfgang	R. L. Polk Co.
1955	Dewey Paul H	R. L. Polk Co.
1950	Rushford V E	R. L. Polk & Co.
1945	Escaffre A P	R. L. Polk Co.
1940	Haberdier E O	R. L. Polk & Co.
1935	Haberdiere E O	R. L. Polk & Co. of California
1930	Haberdier Oliver o	R. L. Polk & Co. of California
1922	Haberdier Oliver	R. L. Polk Co.

### 52 14TH ST S

<u>Year</u>	<u>Uses</u>	<u>Source</u>
2000	NO CURRENT LISTING	Haines & Company
1966	MAXWELL ROGER D	R. L. Polk & Co.
1960	Souza Constantino	R. L. Polk Co.
1955	Souve Al J	R. L. Polk Co.
1950	Haberdier E O	R. L. Polk & Co.
1945	Haberdier E O	R. L. Polk Co.

### 54 14TH ST S

<u>Year</u>	<u>Uses</u>	<u>Source</u>
2000	TANENBAUM S G	Haines & Company
	DANIEL William T	Haines & Company
	DANIEL Susan T	Haines & Company
1996	Tanifenbaum S G	Pacific Bell
1975	Vacant	Pacific Telephone
1970	Brickey Janet	R. L. Polk & Co.
1966	VACANT	R. L. Polk & Co.
1960	Bronson Inez K Mrs	R. L. Polk Co.
1955	Bronson Wm H	R. L. Polk Co.
1950	Bronson W H	R. L. Polk & Co.
1945	Bronson W H	R. L. Polk Co.
1940	Bronson W H	R. L. Polk & Co.
1935	Lewis W M o	R. L. Polk & Co. of California
1930	Tennyson D D o	R. L. Polk & Co. of California
1925	Tennyson D D	R. L. Polk Co. of California

## FINDINGS

<u>Year</u>	<u>Uses</u>	<u>Source</u>
1922	Tennyson D D	R. L. Polk Co.

### 55 14TH ST S

<u>Year</u>	<u>Uses</u>	<u>Source</u>
2000	CHACON Miguel	Haines & Company
1996	Richel Stuart	Pacific Bell
	RICHEL GROUP THE	Pacific Bell
	14TH S	Pacific Bell
1975	Pautz Douglas W chiropractor	Pacific Telephone
1970	Pautz Douglas W chiropractor	R. L. Polk & Co.
1966	PAUTZ MARGT MRS CHIROPRACTOR	R. L. Polk & Co.
	PAUTZ DOUGLAS W CHIROPRACTOR	R. L. Polk & Co.
1960	Beachcombers boarding hse	R. L. Polk Co.
1955	Johnston Edith M Mrs	R. L. Polk Co.
1950	Johnston J C	R. L. Polk & Co.
1945	Johnston J C	R. L. Polk Co.
1940	Birmingham C I Mrs	R. L. Polk & Co.
1935	Birmingham C I Mrs o	R. L. Polk & Co. of California
1930	Birmingham C I Mrs o	R. L. Polk & Co. of California
1925	Halla Wm	R. L. Polk Co. of California
1922	Gallagher Mrs J A	R. L. Polk Co.

### 15TH ST

#### 38 15TH ST

<u>Year</u>	<u>Uses</u>	<u>Source</u>
1966	SAN JOSE HOSPITAL FOUNDATION INC AID TO HOSP SCH OF NURSING	R. L. Polk & Co.

#### 40 15TH ST

<u>Year</u>	<u>Uses</u>	<u>Source</u>
1966	SAN JOSE HOSPITAL NURSES RESIDENCE	R. L. Polk & Co.
	SAN JOSE HOSP SCHOOL OF NURSING	R. L. Polk & Co.

#### 50 15TH ST

<u>Year</u>	<u>Uses</u>	<u>Source</u>
1966	ENRIGHT WM M PHYS	R. L. Polk & Co.

## FINDINGS

### 70 15TH ST

<u>Year</u>	<u>Uses</u>	<u>Source</u>
1966	HERRING JACK D PHYS	R. L. Polk & Co.
	WHITTAKER FRANCIS M PHYS	R. L. Polk & Co.

### 95 15TH ST

<u>Year</u>	<u>Uses</u>	<u>Source</u>
1966	WAGNER MARION H PHYS	R. L. Polk & Co.

### 101 15TH ST

<u>Year</u>	<u>Uses</u>	<u>Source</u>
1966	ANDERSON ALICE C MRS	R. L. Polk & Co.

### 115 15TH ST

<u>Year</u>	<u>Uses</u>	<u>Source</u>
1966	HESS C CLARENCE	R. L. Polk & Co.

### 15TH ST N

#### 25 15TH ST N

<u>Year</u>	<u>Uses</u>	<u>Source</u>
2000	NO CURRENT LISTING	Haines & Company

#### 30 15TH ST N

<u>Year</u>	<u>Uses</u>	<u>Source</u>
1960	Electroence phalograph Laby	R. L. Polk Co.

#### 35 15TH ST N

<u>Year</u>	<u>Uses</u>	<u>Source</u>
1950	Community Serv nurses home	R. L. Polk & Co.
1945	SJ Hospital Nurses Home	R. L. Polk Co.
1925	S J Hosp Nurses Home	R. L. Polk Co. of California

#### 38 15TH ST N

<u>Year</u>	<u>Uses</u>	<u>Source</u>
2000	NO CURRENT LISTING	Haines & Company
1975	Vacant	Pacific Telephone
1970	San Jose Hospital Foundation Inc aid to hosp sch of nursing	R. L. Polk & Co. R. L. Polk & Co.

## FINDINGS

### 40 15TH ST N

<u>Year</u>	<u>Uses</u>	<u>Source</u>
1975	San Jose Hospital Personnel Serva Pub Rels Ofcs	Pacific Telephone
1970	San Jose Hosp School Of Nursing San Jose Hospital Nurses Residence	R. L. Polk & Co. R. L. Polk & Co.
1960	San Jose Sch of Nursing Nurses Residence San Jose Hosp	R. L. Polk Co. R. L. Polk Co.
1955	San Jose Sch of Nursing Nurses Residence San Jose Hosp	R. L. Polk Co. R. L. Polk Co.
1950	Community Serv Hospital Annex	R. L. Polk & Co.

### 41 15TH ST N

<u>Year</u>	<u>Uses</u>	<u>Source</u>
1922	Torasso Guglielmo	R. L. Polk Co.

### 45 15TH ST N

<u>Year</u>	<u>Uses</u>	<u>Source</u>
1922	Vacant	R. L. Polk Co.

### 49 15TH ST N

<u>Year</u>	<u>Uses</u>	<u>Source</u>
1940	Vacant	R. L. Polk & Co.
1935	Williams T H	R. L. Polk & Co. of California
1930	Freeland I A Mrs 52 Batterson R M	R. L. Polk & Co. of California R. L. Polk & Co. of California
1922	Arnold Edw	R. L. Polk Co.

### 50 15TH ST N

<u>Year</u>	<u>Uses</u>	<u>Source</u>
1960	Center Pharm Mc Call Nancy S phys Enright Wm M phys Harman Glen S phys Mineta Albert K phys	R. L. Polk Co. R. L. Polk Co. R. L. Polk Co. R. L. Polk Co. R. L. Polk Co.
1955	Center Pharm Colbert John A phys Enright Wm M phys Harman Glen S phys Huelskamp Margt phys	R. L. Polk Co. R. L. Polk Co. R. L. Polk Co. R. L. Polk Co. R. L. Polk Co.

## FINDINGS

### 52 15TH ST N

<u>Year</u>	<u>Uses</u>	<u>Source</u>
1950	Wells E S	R. L. Polk & Co.
1945	Pucci Geo	R. L. Polk Co.
1940	Mortell C A	R. L. Polk & Co.
1935	George F R	R. L. Polk & Co. of California
1925	Burko Mrs I V	R. L. Polk Co. of California

### 54 15TH ST N

<u>Year</u>	<u>Uses</u>	<u>Source</u>
1950	Johnson Mildred Mrs	R. L. Polk & Co.
1945	Johnson C R	R. L. Polk Co.
1940	Johnson C R	R. L. Polk & Co.
1935	Blake R F o	R. L. Polk & Co. of California
1930	Vacant	R. L. Polk & Co. of California
1925	Vacant	R. L. Polk Co. of California

### 55 15TH ST N

<u>Year</u>	<u>Uses</u>	<u>Source</u>
1940	Sunia L T Mrs	R. L. Polk & Co.
1935	Rayner E B Mrs	R. L. Polk & Co. of California
1930	Rayner E B Mrs	R. L. Polk & Co. of California
1925	Demarco J T	R. L. Polk Co. of California
1922	Cook D R	R. L. Polk Co.

### 56 15TH ST N

<u>Year</u>	<u>Uses</u>	<u>Source</u>
1930	Vacant	R. L. Polk & Co. of California
1925	Mc Cart J W	R. L. Polk Co. of California

### 58 15TH ST N

<u>Year</u>	<u>Uses</u>	<u>Source</u>
1922	Day M M	R. L. Polk Co.

### 69 15TH ST N

<u>Year</u>	<u>Uses</u>	<u>Source</u>
1945	Vacant	R. L. Polk Co.
1940	Berg J A	R. L. Polk & Co.
1935	Berg J A o	R. L. Polk & Co. of California
1930	Berg J A o	R. L. Polk & Co. of California
1922	Hettrick Mrs F A	R. L. Polk Co.

## FINDINGS

### 70 15TH ST N

<u>Year</u>	<u>Uses</u>	<u>Source</u>
2000	NO CURRENT LISTING	Haines & Company
1975	Herring Jack D phys	Pacific Telephone
	Whittaker Francis M phys	Pacific Telephone
	Paulsen Roy E phys	Pacific Telephone
1970	Whittaker Francis M phys	R. L. Polk & Co.
	Herring Jack D phys	R. L. Polk & Co.
1960	Johnson Newell W phys	R. L. Polk Co.
	Whittaker Francis M phys	R. L. Polk Co.
	Hulme Russell L phys	R. L. Polk Co.
1955	Fox Leon P phys	R. L. Polk Co.
	Magoon Leslie B phys	R. L. Polk Co.
	Weatherholt Jas W phys	R. L. Polk Co.
	Whittaker Francis M phys	R. L. Polk Co.

### 72 15TH ST N

<u>Year</u>	<u>Uses</u>	<u>Source</u>
1970	Paulsen Roy E phys	R. L. Polk & Co.
1950	Van Hoy Robt	R. L. Polk & Co.
	Langa V M	R. L. Polk & Co.
1945	Feliz L L Mrs	R. L. Polk Co.
1940	Feliz I J	R. L. Polk & Co.
1935	Feliz I J	R. L. Polk & Co. of California
1930	Miller W F	R. L. Polk & Co. of California
1925	Vacant	R. L. Polk Co. of California
1922	Smith J S	R. L. Polk Co.

### 74 15TH ST N

<u>Year</u>	<u>Uses</u>	<u>Source</u>
1950	Knickerbocker Lila Mrs	R. L. Polk & Co.
	Poster L G	R. L. Polk & Co.
	Smith J S	R. L. Polk & Co.
1945	Smith J S	R. L. Polk Co.
1940	Smith J S	R. L. Polk & Co.
	Smith A B Mrs furn rms	R. L. Polk & Co.
1935	Smith A B Mrs furn rms	R. L. Polk & Co. of California
	Smith J S	R. L. Polk & Co. of California
1930	Smith J S o	R. L. Polk & Co. of California
1925	Smith J S	R. L. Polk Co. of California

## FINDINGS

<u>Year</u>	<u>Uses</u>	<u>Source</u>
1922	Sweatt W E	R. L. Polk Co.

### 75 15TH ST N

<u>Year</u>	<u>Uses</u>	<u>Source</u>
1960	Fish Alma Mrs	R. L. Polk Co.
1955	Howlett Lester E	R. L. Polk Co.
1950	Howlett L E	R. L. Polk & Co.
1945	Carde W R	R. L. Polk Co.
1940	Vacant	R. L. Polk & Co.
1935	Howard Frances nurse	R. L. Polk & Co. of California
1930	Huss A C	R. L. Polk & Co. of California
1925	Wilson Mrs Jean	R. L. Polk Co. of California
1922	Davis Frank	R. L. Polk Co.

### 77 15TH ST N

<u>Year</u>	<u>Uses</u>	<u>Source</u>
1975	San Jose Mental Health Center	Pacific Telephone
	Oaks The San Jose Hosp Annex	Pacific Telephone
1970	San Jose Mental Health Center	R. L. Polk & Co.
	Oaks The San Jose Hosp Annex	R. L. Polk & Co.

### 78 15TH ST N

<u>Year</u>	<u>Uses</u>	<u>Source</u>
1940	Vacant	R. L. Polk & Co.
1935	Home Laundry	R. L. Polk & Co. of California
1930	Temple Laundry Co Inc	R. L. Polk & Co. of California

### 79 15TH ST N

<u>Year</u>	<u>Uses</u>	<u>Source</u>
1960	Jones Roy	R. L. Polk Co.
1955	Beck Ellis E	R. L. Polk Co.
1950	Walters M C Mrs	R. L. Polk & Co.
1945	Walters A B	R. L. Polk Co.
1940	Wise Latta	R. L. Polk & Co.
1935	E St John Temple Laundry Co	R. L. Polk & Co. of California
	Straub E F Mrs	R. L. Polk & Co. of California
1930	Olmstead L H	R. L. Polk & Co. of California
1925	Pimentel F J	R. L. Polk Co. of California
1922	Cook L E	R. L. Polk Co.

## FINDINGS

### 94 15TH ST N

<u>Year</u>	<u>Uses</u>	<u>Source</u>
1975	San Jose Hospital Laundry	Pacific Telephone
1970	San Jose Hospital Laundry	R. L. Polk & Co.

### 95 15TH ST N

<u>Year</u>	<u>Uses</u>	<u>Source</u>
1960	Wagner Marion H phys	R. L. Polk Co.
1955	Wagner Marian H Mrs phys	R. L. Polk Co.
	Marvin Charlotte L Mrs phys	R. L. Polk Co.
	Miller Lois L Mrs phys	R. L. Polk Co.
1950	Wagner M H phys	R. L. Polk & Co.
	Marvin Charlotte L phys	R. L. Polk & Co.

### 101 15TH ST N

<u>Year</u>	<u>Uses</u>	<u>Source</u>
2000	KIEU Oanh	Haines & Company
	TAYLOR Tina	Haines & Company
1975	Anderson Alice M Mrs	Pacific Telephone
1970	Anderson Alice M Mrs	R. L. Polk & Co.
1960	Anderson Jesse S	R. L. Polk Co.
1955	Anderson Jess S	R. L. Polk Co.
1950	Anderson J S	R. L. Polk & Co.
1945	Anderson J S	R. L. Polk Co.
1940	Cocks A M Mrs	R. L. Polk & Co.
1935	Cocks Jas	R. L. Polk & Co. of California
1930	Vacant	R. L. Polk & Co. of California
1925	Vacant	R. L. Polk Co. of California
1922	Howes A K	R. L. Polk Co.

### 108 15TH ST N

<u>Year</u>	<u>Uses</u>	<u>Source</u>
2000	NO CURRENT LISTING	Haines & Company

### 110 15TH ST N

<u>Year</u>	<u>Uses</u>	<u>Source</u>
1955	Balistreri Manuel J	R. L. Polk Co.

### 115 15TH ST N

<u>Year</u>	<u>Uses</u>	<u>Source</u>
2000	LOCORE Joseph	Haines & Company



## FINDINGS

<u>Year</u>	<u>Uses</u>	<u>Source</u>
1996	Hess C Clarence	Pacific Bell
1975	Hess C Clarence	Pacific Telephone
1970	Hess C Clarence	R. L. Polk & Co.
1960	Hess Clarnece C	R. L. Polk Co.
1955	Hess Clarence C	R. L. Polk Co.
1950	Hess C C	R. L. Polk & Co.
1945	Hess C C	R. L. Polk Co.
1940	Rowe C S	R. L. Polk & Co.
1935	Sanguinetti P L jr o	R. L. Polk & Co. of California
1930	Sanguinetti P L	R. L. Polk & Co. of California

### 1956 15TH ST N

<u>Year</u>	<u>Uses</u>	<u>Source</u>
1970	Phillips Arth G	R. L. Polk & Co.

### 15TH ST S

#### 12 15TH ST S

<u>Year</u>	<u>Uses</u>	<u>Source</u>
2000	DUONG OANH T MD	Haines & Company
	HYATT HERMAN W MD	Haines & Company
	NGUYEN CONG BINH ATTY	Haines & Company
1996	DUONG OANH T MD	Pacific Bell
	202 NGUYEN CONG BINH	Pacific Bell
1975	Fifteenth & Santa Clara Medical	Pacific Telephone
	Santa Clara County Family Planning	Pacific Telephone
	Project	Pacific Telephone
	Vacant	Pacific Telephone
	Wild & Woolly Weaving Sup	Pacific Telephone
	Galley textile sup	Pacific Telephone
	Hyatt Herman W phys	Pacific Telephone
	Sunseri James phys	Pacific Telephone
	Berryhill B Lee dentist	Pacific Telephone
	Borello Louis farm management	Pacific Telephone
	Vacant	Pacific Telephone
	STREET CONTINUED	Pacific Telephone
1970	Fifteenth & Santa Clara Medical Building	R. L. Polk & Co.
	Vacant	R. L. Polk & Co.
	Vacant	R. L. Polk & Co.

## FINDINGS

<u>Year</u>	<u>Uses</u>	<u>Source</u>
1966	FIFTEENTH & SANTA CLARA MEDICAL BUILDING	R. L. Polk & Co.
	PURDY RALPH S H PHYS CY M	R. L. Polk & Co.
	VACANT	R. L. Polk & Co.
	PARISI PETER J PHYS	R. L. Polk & Co.
	VACANT	R. L. Polk & Co.
	COLBEPT JOHN A PHYS	R. L. Polk & Co.
1960	Milstone Stanley J phys	R. L. Polk Co.
	Devereux Robt psychiatrist	R. L. Polk Co.
	Dedinsky Gilbert A phys	R. L. Polk Co.
	Community Prescription Pharm	R. L. Polk Co.
	Colbert John A phys	R. L. Polk Co.
	Fifteenth & Santa Clara Medical Building	R. L. Polk Co.
	Hayes Kenneth phys	R. L. Polk Co.
	Fritz Wm dentist	R. L. Polk Co.
	Parisi Peter J phys	R. L. Polk Co.
	Purdy Ralph S phys	R. L. Polk Co.
	Reynaud Raymond L psychiatrist	R. L. Polk Co.
	Schulein Vernon E phys	R. L. Polk Co.
	Sunserti Jas phys	R. L. Polk Co.
1955	Fifteenth & Santa Clara Medical Building	R. L. Polk Co.
	Bailey Oliver L phys	R. L. Polk Co.
	Brink Holden E phys	R. L. Polk Co.
	Buckwald Albert I phys	R. L. Polk Co.
	Clarke Alan M phys	R. L. Polk Co.
	Community Pharm	R. L. Polk Co.
	Fritz Wm dentist	R. L. Polk Co.
	Gabriel Peter J dentist	R. L. Polk Co.
	Grais Melvin M phys	R. L. Polk Co.
	Rutson Robt W dentist	R. L. Polk Co.
	Parisi Peter J phys	R. L. Polk Co.
	Purdy Ralph S phys	R. L. Polk Co.
	Schulein Vernon E phys	R. L. Polk Co.
	Sunseri Jas phys	R. L. Polk Co.
	Threlfall Donald R phys	R. L. Polk Co.

### 19 15TH ST S

<u>Year</u>	<u>Uses</u>	<u>Source</u>
1960	Braren Alice R Mrs	R. L. Polk Co.

## FINDINGS

<u>Year</u>	<u>Uses</u>	<u>Source</u>
1955	Braren Alice R Mrs	R. L. Polk Co.
1950	Graham O R Mrs	R. L. Polk & Co.
1945	Graham O R Mrs	R. L. Polk Co.
1940	Graham O R Mrs	R. L. Polk & Co.
1935	Graham H P o	R. L. Polk & Co. of California
1930	Beattie Emelino Mrs o	R. L. Polk & Co. of California
1925	Beattie Wm	R. L. Polk Co. of California
1922	Beattie Wm	R. L. Polk Co.

### 22 15TH ST S

<u>Year</u>	<u>Uses</u>	<u>Source</u>
2000	TRAN Don	Haines & Company
1975	Young Douglas	Pacific Telephone
1970	Vacant	R. L. Polk & Co.
1966	REAR LEWMAN ROBT JO ANNS BEAUTY SALON	R. L. Polk & Co. R. L. Polk & Co.
1960	Fletcher Josephine J Mrs Jo Anns Beauty Salon	R. L. Polk Co. R. L. Polk Co.
1955	Fletcher Josephine Mrs Jo Anns Beauty Salon	R. L. Polk Co. R. L. Polk Co.
1950	Gray C W Alexander G L Mrs	R. L. Polk & Co. R. L. Polk & Co.
1945	Hascall A L	R. L. Polk Co.
1940	Paganini L A	R. L. Polk & Co.
1935	Azzarello A E o	R. L. Polk & Co. of California
1930	Baroni S E o	R. L. Polk & Co. of California
1925	Baroni S E	R. L. Polk Co. of California

### 25 15TH ST S

<u>Year</u>	<u>Uses</u>	<u>Source</u>
2000	BERG Wemer	Haines & Company
1960	Roberts Clay	R. L. Polk Co.
1955	Roberts Clay	R. L. Polk Co.
1950	Roberts Clay	R. L. Polk & Co.
1945	Roberts Clay	R. L. Polk Co.
1940	Roberts Clay	R. L. Polk & Co.
1935	Azzarello Jos	R. L. Polk & Co. of California
1930	Azzarello A E	R. L. Polk & Co. of California
1925	Geohegan Mrs Edith	R. L. Polk Co. of California

## FINDINGS

<u>Year</u>	<u>Uses</u>	<u>Source</u>
1922	Geohegan T E	R. L. Polk Co.

### 33 15TH ST S

<u>Year</u>	<u>Uses</u>	<u>Source</u>
2000	BANDO Arthur	Haines & Company
1975	Apartments	Pacific Telephone
	ISchurr Robert	Pacific Telephone
	Viveiros Edw	Pacific Telephone
	Funk V	Pacific Telephone
	Thornton M	Pacific Telephone
	Suehl Blanche C	Pacific Telephone
	Manalo Salud	Pacific Telephone
	Carlos Leticia P	Pacific Telephone
	Bischoff Oscar R	Pacific Telephone
1970	Apartments	R. L. Polk & Co.
	Goudy Sarah Mrs	R. L. Polk & Co.
	Vacant	R. L. Polk & Co.
	Kemp Robt	R. L. Polk & Co.
	Manalo S	R. L. Polk & Co.
	Hunkor Ruth L	R. L. Polk & Co.
	Vacant	R. L. Polk & Co.
	Correos Remedies	R. L. Polk & Co.
	Bischoff Oscar R	R. L. Polk & Co.
1966	APARTMENTS	R. L. Polk & Co.
	VACANT	R. L. Polk & Co.
	MIDDLETON BECKY	R. L. Polk & Co.
	GANT RON D	R. L. Polk & Co.
	ING VALENTINE	R. L. Polk & Co.
	SUEHL JOHN C	R. L. Polk & Co.
	HODGES RICHD	R. L. Polk & Co.
	ROSZMAN JERRY L	R. L. Polk & Co.
	BISCHOFF OSCAR R	R. L. Polk & Co.
1960	Apartments	R. L. Polk Co.
	Morita Elsie M	R. L. Polk Co.
	Barton Patricia E	R. L. Polk Co.
	Lenore Tony	R. L. Polk Co.
	Bonnington Wm	R. L. Polk Co.
	Mackay Neil M	R. L. Polk Co.
	Scariot John H	R. L. Polk Co.

## FINDINGS

<u>Year</u>	<u>Uses</u>	<u>Source</u>
1960	Kimball Marion S	R. L. Polk Co.
	Vacant	R. L. Polk Co.
	Street continued	R. L. Polk Co.
1955	Danbom Edw A	R. L. Polk Co.
1950	Hay B C	R. L. Polk & Co.
1945	Hay B C	R. L. Polk Co.
1940	Hay B C	R. L. Polk & Co.
1935	Hay B C o	R. L. Polk & Co. of California
1930	Westlake Vironda Mrs o	R. L. Polk & Co. of California
1925	westlake W C	R. L. Polk Co. of California
1922	Wright H E	R. L. Polk Co.

### 34 15TH ST S

<u>Year</u>	<u>Uses</u>	<u>Source</u>
2000	DOREN Philipe	Haines & Company
	MULIC Alex	Haines & Company
1975	Black Alice A Mrs	Pacific Telephone
1970	Black Alice A Mrs	R. L. Polk & Co.
	Vacant	R. L. Polk & Co.
	Scialabba Phillys	R. L. Polk & Co.
1966	BLACK ALICE A MRS	R. L. Polk & Co.
	SCIALABBA PHILIP	R. L. Polk & Co.
	VACANT	R. L. Polk & Co.
1960	Gingerbread House Day Nursery	R. L. Polk Co.
	Black Alice A Mrs	R. L. Polk Co.
	Anderson Beverly A Mrs	R. L. Polk Co.
1955	Ricardson J Earl	R. L. Polk Co.
1950	Black Alice Mrs	R. L. Polk & Co.
1945	Vosti J S	R. L. Polk Co.
1940	Campbell S C	R. L. Polk & Co.
1935	Campbell S C o	R. L. Polk & Co. of California
1930	Campbell S C o	R. L. Polk & Co. of California
1925	Campbell S C	R. L. Polk Co. of California
1922	Campbell S C	R. L. Polk Co.

### 35 15TH ST S

<u>Year</u>	<u>Uses</u>	<u>Source</u>
2000	BORELLO Charles	Haines & Company
	TURCAN Angeline	Haines & Company

## FINDINGS

<u>Year</u>	<u>Uses</u>	<u>Source</u>
1975	a Wonsky Eliz Mrs	Pacific Telephone
	bFarpelha F	Pacific Telephone
1960	Johnson Clara R	R. L. Polk Co.
	Pew ANettie Mrs	R. L. Polk Co.
1955	Johnson Clara R	R. L. Polk Co.
	Pew A Nettie Mrs	R. L. Polk Co.
1950	Johnson Clara R	R. L. Polk & Co.
	Stanley E A Mrs	R. L. Polk & Co.
1945	Buechner F W	R. L. Polk Co.
	Johnson Clara R	R. L. Polk Co.
	Stanley E A Mrs	R. L. Polk Co.
1940	Johnson Clara R	R. L. Polk & Co.
	Lydiksen W W	R. L. Polk & Co.
1935	Johnson Clara R	R. L. Polk & Co. of California
	Pickett Mabel H nurse	R. L. Polk & Co. of California
1930	Cook G E	R. L. Polk & Co. of California
	Hirst A W	R. L. Polk & Co. of California
1925	Whitney F D	R. L. Polk Co. of California
1922	Whitney F D	R. L. Polk Co.

### 36 15TH ST S

<u>Year</u>	<u>Uses</u>	<u>Source</u>
2000	BLAIR Rodrick	Haines & Company
	GOYNES Tim	Haines & Company
	SAWATZKY Horst	Haines & Company
	CALVILLO Gabriel	Haines & Company
1975	Baskett K	Pacific Telephone
1970	Jacobson Mervin T	R. L. Polk & Co.
1966	JACOBSON MERVIN T	R. L. Polk & Co.
1960	Jacobson Mervin T	R. L. Polk Co.
	Haynes Lillian M Mrs	R. L. Polk Co.
1955	Jacobson Mervin T	R. L. Polk Co.
	Haynes Lillan M Mrs	R. L. Polk Co.
1950	Jacobson M T	R. L. Polk & Co.
	Haynes L M Mrs	R. L. Polk & Co.
1945	Haynes L M Mrs	R. L. Polk Co.
1940	Kenney B F	R. L. Polk & Co.
1935	Smith G W o	R. L. Polk & Co. of California
	Pople G E o	R. L. Polk & Co. of California

## FINDINGS

<u>Year</u>	<u>Uses</u>	<u>Source</u>
1930	Pople G E o	R. L. Polk & Co. of California
1925	Goodson Elizabeth E	R. L. Polk Co. of California
1922	Alf C B	R. L. Polk Co.

### 43 15TH ST S

<u>Year</u>	<u>Uses</u>	<u>Source</u>
2000	GOULDING W F	Haines & Company
	GOULDING W F	Haines & Company
1996	Goulding W F	Pacific Bell
1975	Baracosa Leon	Pacific Telephone
1970	Weatherford Richd	R. L. Polk & Co.
1966	MAC KENZIE JOHN E	R. L. Polk & Co.
1960	Mac Kenzie John E	R. L. Polk Co.
1955	Mac Kenzie John E	R. L. Polk Co.
1950	Mac Kenzie J E	R. L. Polk & Co.
1945	Bamford J A	R. L. Polk Co.
1940	Berger R A	R. L. Polk & Co.
	Berger Kath Mrs	R. L. Polk & Co.
1935	Berger Kath Mrs	R. L. Polk & Co. of California
1930	Knight C S	R. L. Polk & Co. of California
1925	Adams G C	R. L. Polk Co. of California
1922	Adams G C	R. L. Polk Co.

### 44 15TH ST S

<u>Year</u>	<u>Uses</u>	<u>Source</u>
2000	CUNANAN Bonifacio	Haines & Company
	BLANDOB Jesus	Haines & Company
1996	Blando B Jesus	Pacific Bell
1975	No Return	Pacific Telephone
1970	Clark Sharon	R. L. Polk & Co.
1966	YUNDT WM M	R. L. Polk & Co.
1960	Yundt Wm M	R. L. Polk Co.
1955	Yundt Wm M	R. L. Polk Co.
1950	Yundt W M	R. L. Polk & Co.
1945	Yundt W M	R. L. Polk Co.
1940	Yundt W M	R. L. Polk & Co.
1935	Yundt W M o	R. L. Polk & Co. of California
1930	Yundt W M o	R. L. Polk & Co. of California
1925	Latshaw Hetty B	R. L. Polk Co. of California

## FINDINGS

<u>Year</u>	<u>Uses</u>	<u>Source</u>
1922	Latshaw Hetty B	R. L. Polk Co.

### 49 15TH ST S

<u>Year</u>	<u>Uses</u>	<u>Source</u>
1955	Salas Juanita G Mrs	R. L. Polk Co.
1950	Salas J G Mrs	R. L. Polk & Co.
1945	Salas J G Mrs	R. L. Polk Co.
1940	Salas J G Mrs	R. L. Polk & Co.
1935	Salas J G Mrs o	R. L. Polk & Co. of California
1930	Salas J G Mrs o	R. L. Polk & Co. of California
1925	Salas Mrs Juanita	R. L. Polk Co. of California
1922	Salas Mrs Juanita	R. L. Polk Co.

### 50 15TH ST S

<u>Year</u>	<u>Uses</u>	<u>Source</u>
2000	NO CURRENT LISTING	Haines & Company

### 52 15TH ST S

<u>Year</u>	<u>Uses</u>	<u>Source</u>
2000	WOOD Michael A	Haines & Company
	FAUST Joseph	Haines & Company
1996	Flint Jeffrey	Pacific Bell
1975	Piercy Andrew	Pacific Telephone
1970	Gushing Gary	R. L. Polk & Co.
1966	VACANT	R. L. Polk & Co.
1960	Rutherford Walter	R. L. Polk Co.
1955	Kakos Steve	R. L. Polk Co.
1950	Doerr R C	R. L. Polk & Co.
1945	Vacant	R. L. Polk Co.
1940	Swain H T	R. L. Polk & Co.
1935	Swain H Y	R. L. Polk & Co. of California
1930	Swain H T o	R. L. Polk & Co. of California
1925	Ledyard H H	R. L. Polk Co. of California
1922	Howes C E	R. L. Polk Co.

### 54 15TH ST S

<u>Year</u>	<u>Uses</u>	<u>Source</u>
2000	KRIETE Margaret	Haines & Company
1975	Tucl Gary	Pacific Telephone
1970	Vacant	R. L. Polk & Co.



## FINDINGS

<u>Year</u>	<u>Uses</u>	<u>Source</u>
1966	HULL ORVILLE E	R. L. Polk & Co.
1960	Hull Orville E	R. L. Polk Co.
1955	Hull Orville E	R. L. Polk Co.
	Hull Orville E	R. L. Polk Co.
1950	Hull O E	R. L. Polk & Co.
1945	Hull O E	R. L. Polk Co.
1940	Jamison H S	R. L. Polk & Co.
1935	Pritz J C	R. L. Polk & Co. of California
1930	Clark L T o	R. L. Polk & Co. of California
1925	Clark L T	R. L. Polk Co. of California
	Clark Mrs Eleanora	R. L. Polk Co. of California
1922	Lean W J	R. L. Polk Co.

### 57 15TH ST S

<u>Year</u>	<u>Uses</u>	<u>Source</u>
2000	DIVIS B	Haines & Company
	MAJOR Christi	Haines & Company
	MCPHERSON Robert	Haines & Company
	VIPULIS Maris	Haines & Company
1996	6 Beliemer John G	Pacific Bell
1975	Apartments	Pacific Telephone
	Lee Kathy	Pacific Telephone
	Johnson Daisy	Pacific Telephone
	Heimbolt Harley	Pacific Telephone
	Richards Philip M	Pacific Telephone
	Corbin H	Pacific Telephone
	Ch Yim P	Pacific Telephone
	Powell Thos	Pacific Telephone
	Kaas Stephanie	Pacific Telephone
	Newman T C	Pacific Telephone
1970	Apartments	R. L. Polk & Co.
	Vacant	R. L. Polk & Co.
	Bruenello Sandra	R. L. Polk & Co.
	Embree Harland D	R. L. Polk & Co.
	Richards Philip M	R. L. Polk & Co.
	Salmassian Vahab	R. L. Polk & Co.
	Vacant	R. L. Polk & Co.
	Vacant	R. L. Polk & Co.
	Kaas S	R. L. Polk & Co.

## FINDINGS

<u>Year</u>	<u>Uses</u>	<u>Source</u>
1966	APARTMENTS	R. L. Polk & Co.
	BABCOCK MARY	R. L. Polk & Co.
	YOUNG DORIS MRS	R. L. Polk & Co.
	PILZ GEO	R. L. Polk & Co.
	RICHARDS PHILIP M	R. L. Polk & Co.
	BLACK J M	R. L. Polk & Co.
	BLOCK RALPH T	R. L. Polk & Co.
	HARRIS JUDITH	R. L. Polk & Co.
	NEEL RICHD C	R. L. Polk & Co.
1960	Apartments	R. L. Polk Co.
	Andrews Marjorie	R. L. Polk Co.
	Broth Rod	R. L. Polk Co.
	Magoon Ethel D Mrs	R. L. Polk Co.
	Carlson Curtis C	R. L. Polk Co.
	Pollock Darlene I	R. L. Polk Co.
	Carrerow Mel	R. L. Polk Co.
	Vacant	R. L. Polk Co.
	Vacant	R. L. Polk Co.
	Street continued	R. L. Polk Co.

### 62 15TH ST S

<u>Year</u>	<u>Uses</u>	<u>Source</u>
2000	WEITZ Doug	Haines & Company
1975	Morrow Margaret G	Pacific Telephone
1970	Durling Mildred	R. L. Polk & Co.
1966	ANDERSON RUTH MRS	R. L. Polk & Co.
1960	Durling Mildred S Mrs	R. L. Polk Co.
1955	Durling Perry D	R. L. Polk Co.
1950	Durling P D	R. L. Polk & Co.
1945	Durling P D	R. L. Polk Co.
1940	Durling P D	R. L. Polk & Co.
1935	Durling P D o	R. L. Polk & Co. of California
1930	Durling P D o	R. L. Polk & Co. of California
1925	Durling P D	R. L. Polk Co. of California
1922	Durling P D	R. L. Polk Co.

### 69 15TH ST S

<u>Year</u>	<u>Uses</u>	<u>Source</u>
2000	MAJORS Dale	Haines & Company

## FINDINGS

<u>Year</u>	<u>Uses</u>	<u>Source</u>
1975	Lack Arth R	Pacific Telephone
1970	Lack Arth R	R. L. Polk & Co.
1966	LACK ARTH R	R. L. Polk & Co.
1960	Lack R pntr	R. L. Polk Co.
1955	Lack Arth R pntr	R. L. Polk Co.
1950	Lack A R	R. L. Polk & Co.
1945	Lack L L	R. L. Polk Co.
1940	Colendick John	R. L. Polk & Co.
1935	Vacant	R. L. Polk & Co. of California
1930	Pond J W	R. L. Polk & Co. of California
1925	Hamblet R W	R. L. Polk Co. of California
1922	Preisker Mrs C J	R. L. Polk Co.

### 71 15TH ST S

<u>Year</u>	<u>Uses</u>	<u>Source</u>
2000	NO CURRENT LISTING	Haines & Company
1975	Chance Berniece B Mrs	Pacific Telephone
1970	Chance Berniece B Mrs	R. L. Polk & Co.
1966	CHANCE BERNIECE B MRS	R. L. Polk & Co.
1960	Chance Bernice B Mrs	R. L. Polk Co.
1955	Bonnelyke Eskild O	R. L. Polk Co.
1950	Cheffen Jerry	R. L. Polk & Co.
1945	Lack A R	R. L. Polk Co.
1940	Vacant	R. L. Polk & Co.
1935	Carlsen A H	R. L. Polk & Co. of California
1925	Benjamin M A	R. L. Polk Co. of California
1922	Benjamin M A	R. L. Polk Co.

### 73 15TH ST S

<u>Year</u>	<u>Uses</u>	<u>Source</u>
2000	LOUIE Nathan	Haines & Company
1975	Louie Nathan	Pacific Telephone
1970	Griswold Maud A Mrs	R. L. Polk & Co.
1966	GRISWOLD MAUD A MRS	R. L. Polk & Co.
1960	Griswold Maud A Mrs	R. L. Polk Co.
1955	Griswold Maud A Mrs	R. L. Polk Co.
1950	Griswold M H Mrs	R. L. Polk & Co.
1945	Griswold D W	R. L. Polk Co.
1940	Bruntsch E A	R. L. Polk & Co.

## FINDINGS

<u>Year</u>	<u>Uses</u>	<u>Source</u>
1935	Myerfield David	R. L. Polk & Co. of California
1930	Vacant	R. L. Polk & Co. of California
1925	Smith C O	R. L. Polk Co. of California
1922	Smith C O	R. L. Polk Co.

### 74 15TH ST S

<u>Year</u>	<u>Uses</u>	<u>Source</u>
2000	CASELLA Greg	Haines & Company
	PIEXOTO William	Haines & Company
1975	Bosshard Richd	Pacific Telephone
1970	Bosshard Richd	R. L. Polk & Co.
1966	BOSSHARO RICHD	R. L. Polk & Co.
1960	Bosshard Richd	R. L. Polk Co.
1955	Maxwell Robt B	R. L. Polk Co.
1950	Maxwell R B	R. L. Polk & Co.
1945	Maxwell R B	R. L. Polk Co.
1940	Maxwell R B	R. L. Polk & Co.
1935	Maxwell R B o	R. L. Polk & Co. of California
1930	Maxwell R B o	R. L. Polk & Co. of California
1925	Vacant	R. L. Polk Co. of California
1922	Stone R C	R. L. Polk Co.

### 75 15TH ST S

<u>Year</u>	<u>Uses</u>	<u>Source</u>
2000	PAGSOLINGAN P	Haines & Company
1975	Woods Hacienda boarding hse	Pacific Telephone
1970	Woods Rooming House	R. L. Polk & Co.
1966	WOODS F C	R. L. Polk & Co.
1960	Heine John W	R. L. Polk Co.
1955	Musgrave Henry J	R. L. Polk Co.
1950	Barr G R	R. L. Polk & Co.
1945	Truscott L L	R. L. Polk Co.
1940	Truscott L L	R. L. Polk & Co.
1935	Jensen Knud o	R. L. Polk & Co. of California
1930	Jensen Knud	R. L. Polk & Co. of California
1925	Tilcock Mrs Ida	R. L. Polk Co. of California
1922	Scribner T B	R. L. Polk Co.

## FINDINGS

### **16LOST 0RL**

#### **2 16LOST 0RL**

<b><u>Year</u></b>	<b><u>Uses</u></b>	<b><u>Source</u></b>
1957	CASPER GEO	Pacific Telephone

### **16TH**

#### **24 16TH**

<b><u>Year</u></b>	<b><u>Uses</u></b>	<b><u>Source</u></b>
1957	SILVA VMANUEL R Si: M aneit R	Pacific Telephone R. L. Polk Co.

#### **41 16TH**

<b><u>Year</u></b>	<b><u>Uses</u></b>	<b><u>Source</u></b>
1957	Bruna John M r	R. L. Polk Co.

#### **70 16TH**

<b><u>Year</u></b>	<b><u>Uses</u></b>	<b><u>Source</u></b>
1957	Crampton A Thos	R. L. Polk Co.

### **16TH ST N**

#### **4 16TH ST N**

<b><u>Year</u></b>	<b><u>Uses</u></b>	<b><u>Source</u></b>
1925	Vacant	R. L. Polk Co. of California

#### **10 16TH ST N**

<b><u>Year</u></b>	<b><u>Uses</u></b>	<b><u>Source</u></b>
1975	Rodriguez Domingo E Jr	Pacific Telephone
1970	Rodriguez Domingo E Jr	R. L. Polk & Co.
1966	RODRIGUEZ DOMINGO E JR	R. L. Polk & Co.
1960	Rodrigues Domingo jr	R. L. Polk Co.
1955	Stevens Glenn	R. L. Polk Co.
1950	Carlino Jos	R. L. Polk & Co.
1945	Carlino J C	R. L. Polk Co.
1940	Carlino Jos	R. L. Polk & Co.
1935	Leach E J	R. L. Polk & Co. of California
1930	Vacant	R. L. Polk & Co. of California

## FINDINGS

### 16 16TH ST N

<u>Year</u>	<u>Uses</u>	<u>Source</u>
1970	Vacant	R. L. Polk & Co.
1966	VACANT	R. L. Polk & Co.
1960	Borunda Joseph	R. L. Polk Co.
1955	Taylor Willis D	R. L. Polk Co.
1950	Carlino Saml	R. L. Polk & Co.
1945	Carlino Chas	R. L. Polk Co.
1940	Pae J N	R. L. Polk & Co.
1935	Pae J N	R. L. Polk & Co. of California
1930	Perkins W M	R. L. Polk & Co. of California

### 22 16TH ST N

<u>Year</u>	<u>Uses</u>	<u>Source</u>
1975	Oehlsen Vernon	Pacific Telephone
1970	Jarratt Robt A	R. L. Polk & Co.
1966	JARRATT ROBT A	R. L. Polk & Co.
1960	Jarratt Robt A	R. L. Polk Co.
1955	Jarratt Robt A	R. L. Polk Co.
1950	Weigand H A	R. L. Polk & Co.
1945	Weigand Edw	R. L. Polk Co.
1940	Curran Saml	R. L. Polk & Co.
	De Lise Rose Mrs	R. L. Polk & Co.
1935	Vacant	R. L. Polk & Co. of California
1930	Belknap J K real est	R. L. Polk & Co. of California
1925	Nixon Mrs May	R. L. Polk Co. of California

### 25 16TH ST N

<u>Year</u>	<u>Uses</u>	<u>Source</u>
1975	Hayes Kenneth phys	Pacific Telephone
1970	H ayes Kenneth phys	R. L. Polk & Co.
1966	HAYES KENNETH PHYS	R. L. Polk & Co.
1960	25 27 Under Constn	R. L. Polk Co.
1955	Carey Arlene Mrs	R. L. Polk Co.
1950	Larson A D	R. L. Polk & Co.
	Anderson Aug	R. L. Polk & Co.
1945	Anderson Aug	R. L. Polk Co.
1940	Anderson Aug	R. L. Polk & Co.

## FINDINGS

### 27 16TH ST N

<u>Year</u>	<u>Uses</u>	<u>Source</u>
1975	Vacant	Pacific Telephone
1970	Vacant	R. L. Polk & Co.
1966	VACANT	R. L. Polk & Co.
1960	25 27 Under Constr	R. L. Polk Co.
1955	Hess Chas H	R. L. Polk Co.
1950	Hess C H	R. L. Polk & Co.
1945	Hess C H	R. L. Polk Co.
1940	Hess C H	R. L. Polk & Co.

### 28 16TH ST N

<u>Year</u>	<u>Uses</u>	<u>Source</u>
1975	Vacant	Pacific Telephone
1970	Planned Parenthood Of Santa Clara County clinic	R. L. Polk & Co. R. L. Polk & Co.
1966	PLANNED PARENTHOOD OF SANTA CLARA COUNTY CLINIC	R. L. Polk & Co.
1960	King John	R. L. Polk Co.
1955	Hiram John K	R. L. Polk Co.
1950	Vacant	R. L. Polk & Co.
1945	Vipond Marie Mrs	R. L. Polk Co.
1940	Vipond Marie Mrs	R. L. Polk & Co.
1935	Vipond Marie Mrs	R. L. Polk & Co. of California
1930	Redon Anna Mrs	R. L. Polk & Co. of California
1925	Johnston W J	R. L. Polk Co. of California

### 32 16TH ST N

<u>Year</u>	<u>Uses</u>	<u>Source</u>
1975	Oliver Frank D	Pacific Telephone
1970	Me Guire Geo F	R. L. Polk & Co.
1966	VARGAS LEONA B MRS	R. L. Polk & Co.
1960	Johnson Willard L	R. L. Polk Co.
1955	Vacant	R. L. Polk Co.
1950	Sanguinetti Benj	R. L. Polk & Co.
1945	Anderson Margt Mrs	R. L. Polk Co.
1940	Whitcom J M	R. L. Polk & Co.
1935	Vierira E P	R. L. Polk & Co. of California
1930	Vacant	R. L. Polk & Co. of California

## FINDINGS

### 33 16TH ST N

<u>Year</u>	<u>Uses</u>	<u>Source</u>
1966	KNOWLTON FANNIE T MRS	R. L. Polk & Co.
1960	Knowlton Chas	R. L. Polk Co.
1955	Heymann Leland A	R. L. Polk Co.
1950	Eccelston L H	R. L. Polk & Co.
1945	Brink L L	R. L. Polk Co.
1940	Heymann A J	R. L. Polk & Co.

### 34 16TH ST N

<u>Year</u>	<u>Uses</u>	<u>Source</u>
1975	Vacant	Pacific Telephone
1970	Learned John	R. L. Polk & Co.
1966	RUNYAN ANNIE T MRS	R. L. Polk & Co.
1960	Runyan Grant	R. L. Polk Co.
1955	Vacant	R. L. Polk Co.
1950	Sanguinetti J G Mrs	R. L. Polk & Co.
1945	Maiorana J P	R. L. Polk Co.
1940	Donahoo S F	R. L. Polk & Co.
1935	Decious F A	R. L. Polk & Co. of California
1930	Vacant	R. L. Polk & Co. of California

### 35 16TH ST N

<u>Year</u>	<u>Uses</u>	<u>Source</u>
1966	BOLES ETHEL G MRS	R. L. Polk & Co.
1960	No Return	R. L. Polk Co.
1955	Edwards J Gordon	R. L. Polk Co.
1950	Duyvis A H	R. L. Polk & Co.
1945	Duyvis A H	R. L. Polk Co.
1940	Covell Frank	R. L. Polk & Co.

### 36 16TH ST N

<u>Year</u>	<u>Uses</u>	<u>Source</u>
1966	VACANT	R. L. Polk & Co.
1960	Summers Betty Mrs	R. L. Polk Co.
1955	Vacant	R. L. Polk Co.
1950	Diez R C	R. L. Polk & Co.
1945	Cherry Howard	R. L. Polk Co.
1940	Cherry Howard	R. L. Polk & Co.
1935	Burnett O R	R. L. Polk & Co. of California



## FINDINGS

<u>Year</u>	<u>Uses</u>	<u>Source</u>
1930	Vacant	R. L. Polk & Co. of California

### 38 16TH ST N

<u>Year</u>	<u>Uses</u>	<u>Source</u>
1966	HARDEN MARIAN A MRS	R. L. Polk & Co.
1960	Harden Marian A Mrs	R. L. Polk Co.
1950	Diez Geo	R. L. Polk & Co.
1945	Vanderford N W	R. L. Polk Co.
1940	Williams T H	R. L. Polk & Co.
1930	Vacant	R. L. Polk & Co. of California

### 39 16TH ST N

<u>Year</u>	<u>Uses</u>	<u>Source</u>
1955	Harden Hugh M	R. L. Polk Co.

### 61 16TH ST N

<u>Year</u>	<u>Uses</u>	<u>Source</u>
1930	Farwell Wm Rev	R. L. Polk & Co. of California

### 74 16TH ST N

<u>Year</u>	<u>Uses</u>	<u>Source</u>
1966	CHAVEZ RUDY	R. L. Polk & Co.
	QUINONES VINCENT G	R. L. Polk & Co.
1960	Rodriguez Christobol M	R. L. Polk Co.
1955	Rodriguez Christobol M	R. L. Polk Co.
1950	Atkinson C A Mrs	R. L. Polk & Co.
	Brownell R F	R. L. Polk & Co.
1945	Brownell R F	R. L. Polk Co.
	Clark Lenora Mrs	R. L. Polk Co.
	Atkinson C A Mrs	R. L. Polk Co.
1940	Beskool J W	R. L. Polk & Co.
1935	Vacant	R. L. Polk & Co. of California
1930	Vacant	R. L. Polk & Co. of California
1925	Sylvester A J	R. L. Polk Co. of California
1922	Rulon Mrs A E	R. L. Polk Co.

### 75 16TH ST N

<u>Year</u>	<u>Uses</u>	<u>Source</u>
1975	San Jose Hospital Auditorium	Pacific Telephone
1970	San Jose Hospital Auditorium	R. L. Polk & Co.

## FINDINGS

<u>Year</u>	<u>Uses</u>	<u>Source</u>
1966	SAN JOSE HOSPITAL AUDITORIUM	R. L. Polk & Co.

### 76 16TH ST N

<u>Year</u>	<u>Uses</u>	<u>Source</u>
1966	VACANT	R. L. Polk & Co.
1960	Jones Dean	R. L. Polk Co.
1955	Nasca Saml J	R. L. Polk Co.
	Nasca Mary Mrs	R. L. Polk Co.
1950	Nasca S J	R. L. Polk & Co.
1945	Johnson Emily Mrs	R. L. Polk Co.
1940	Johnson E C Mrs	R. L. Polk & Co.
1935	Wright A E	R. L. Polk & Co. of California
1930	Vacant	R. L. Polk & Co. of California
1925	Vacant	R. L. Polk Co. of California

### 78 16TH ST N

<u>Year</u>	<u>Uses</u>	<u>Source</u>
1966	PARAMO RAY	R. L. Polk & Co.
1960	Santos Sally E Mrs	R. L. Polk Co.
1955	Weiser Frank R	R. L. Polk Co.
1950	Weiser F R	R. L. Polk & Co.
1945	Weiser F R	R. L. Polk Co.
1940	Vacant	R. L. Polk & Co.
1935	Sutton C M Mrs	R. L. Polk & Co. of California
1930	Provenzano Louis	R. L. Polk & Co. of California
1925	Alford R H	R. L. Polk Co. of California

### 80 16TH ST N

<u>Year</u>	<u>Uses</u>	<u>Source</u>
1966	DURAN JOSE	R. L. Polk & Co.
1960	Vooth Orvil	R. L. Polk Co.
1955	Hicks Ruby M	R. L. Polk Co.
1950	Hicks F L	R. L. Polk & Co.
1945	Burnett A M Mrs	R. L. Polk Co.
1940	Foster P S	R. L. Polk & Co.
1935	OFoster P S	R. L. Polk & Co. of California
1930	Vaggione Caesar	R. L. Polk & Co. of California
1925	Le Clero Rene	R. L. Polk Co. of California
1922	Le Clerc Rene	R. L. Polk Co.

## FINDINGS

### 102 16TH ST N

<u>Year</u>	<u>Uses</u>	<u>Source</u>
2000	JORGENSEN Karlotta	Haines & Company
1975	Hall Madeleine G Mrs	Pacific Telephone
1970	Hawkins Helen F Mrs	R. L. Polk & Co.
1966	HAWKINS HELEN F MRS	R. L. Polk & Co.
1960	Hawkins Helen F Mrs	R. L. Polk Co.
1955	Hawkins Helen F Mrs Fri	R. L. Polk Co.
1950	Robinson E W	R. L. Polk & Co.
1945	Jorgensen M C	R. L. Polk Co.
1940	Jorgensen M C	R. L. Polk & Co.
1935	Jorgensen M C o	R. L. Polk & Co. of California
1930	Keil E F	R. L. Polk & Co. of California

### 108 16TH ST N

<u>Year</u>	<u>Uses</u>	<u>Source</u>
2000	HUBBARD I F	Haines & Company
1996	Hubbard IF	Pacific Bell
1975	Vacant	Pacific Telephone
1970	Vacant	R. L. Polk & Co.
1966	VACANT	R. L. Polk & Co.
1960	No Return	R. L. Polk Co.
1955	Vacant	R. L. Polk Co.
1950	Jorgenson M C	R. L. Polk & Co.
1945	Barnett L W	R. L. Polk Co.
1940	Bernard Zella L	R. L. Polk & Co.
1935	Reins Victor	R. L. Polk & Co. of California
1930	Hendrickson Christianna nurse	R. L. Polk & Co. of California
	Denny S Grace nurse o	R. L. Polk & Co. of California

### 16TH ST S

#### 20 16TH ST S

<u>Year</u>	<u>Uses</u>	<u>Source</u>
2000	NO CURRENT LISTING	Haines & Company
1975	De Avila Joao C	Pacific Telephone
1970	De Avila Joao C	R. L. Polk & Co.
1966	DE AVILA JOAO C PHYSICAL THERAPIST	R. L. Polk & Co.
1960	de Avila Virginia C Mrs physical therapist	R. L. Polk Co.

## FINDINGS

<u>Year</u>	<u>Uses</u>	<u>Source</u>
1960	de Avila Joao C physical therapist	R. L. Polk Co.
1955	de Avila Joao C physical therapist	R. L. Polk Co.
	de Avila Virginia B Mrs physic	R. L. Polk Co.
1950	Jansse E V	R. L. Polk & Co.
1945	Grijalva P H	R. L. Polk Co.
1940	Gard C A Mrs	R. L. Polk & Co.
1935	Dougherty T R o	R. L. Polk & Co. of California
1930	Hanson G B	R. L. Polk & Co. of California
1925	Dougherty T R	R. L. Polk Co. of California

### 24 16TH ST S

<u>Year</u>	<u>Uses</u>	<u>Source</u>
2000	NO CURRENT LISTING	Haines & Company
1975	Clark C	Pacific Telephone
1970	Craig Charlie	R. L. Polk & Co.
1966	CRAIG CHARLIE	R. L. Polk & Co.
1960	Silva Rose N Mrs	R. L. Polk Co.
1955	Silva Manuel R	R. L. Polk Co.
1950	Wagner H M	R. L. Polk & Co.
1945	Campbell W E	R. L. Polk Co.
1940	Sifton Tom	R. L. Polk & Co.
1935	Scales Norman to	R. L. Polk & Co. of California
1930	Scales Norman o	R. L. Polk & Co. of California
1925	Hurley F J	R. L. Polk Co. of California
	Dooley E L	R. L. Polk Co. of California
1922	Dooley E L	R. L. Polk Co.

### 25 16TH ST S

<u>Year</u>	<u>Uses</u>	<u>Source</u>
2000	NO CURRENT LISTING	Haines & Company
1970	Kabasares Crisgtego	R. L. Polk & Co.
1966	PASLAQUA FRANK P	R. L. Polk & Co.
1960	Paslaqua Frank P	R. L. Polk Co.
1955	Paslaqua Frank P	R. L. Polk Co.
1950	Paslaqua F F	R. L. Polk & Co.
1945	Paslaqua F F	R. L. Polk Co.
1940	Paslaqua F F	R. L. Polk & Co.
1935	Hable Adolph	R. L. Polk & Co. of California
1930	Nagel C J o	R. L. Polk & Co. of California

## FINDINGS

<u>Year</u>	<u>Uses</u>	<u>Source</u>
1925	agel Clement	R. L. Polk Co. of California
1922	Recksiek Henry	R. L. Polk Co.

### 26 16TH ST S

<u>Year</u>	<u>Uses</u>	<u>Source</u>
1975	Tawie Dave	Pacific Telephone

### 32 16TH ST S

<u>Year</u>	<u>Uses</u>	<u>Source</u>
1975	Elwell Edw H	Pacific Telephone
1970	Elwe UII Edw H	R. L. Polk & Co.
1966	ELWELL EDW H	R. L. Polk & Co.
1960	Elwell Edw H	R. L. Polk Co.
1955	Elwell Edw H	R. L. Polk Co.
1950	Elwell E H	R. L. Polk & Co.
1945	Elwell E H	R. L. Polk Co.
1940	Vacant	R. L. Polk & Co.
1935	Zerman Giovanni	R. L. Polk & Co. of California
1930	Vacant	R. L. Polk & Co. of California
1925	Eachus H B	R. L. Polk Co. of California
1922	Carter S I	R. L. Polk Co.
	Bishop Mrs Viletta	R. L. Polk Co.

### 33 16TH ST S

<u>Year</u>	<u>Uses</u>	<u>Source</u>
2000	WYETH M U	Haines & Company
	USISON May	Haines & Company
1975	Dillon Paul	Pacific Telephone
1970	Gilmore Geo M	R. L. Polk & Co.
1966	GILMORE GEO M	R. L. Polk & Co.
1960	Topia Raymond	R. L. Polk Co.
1955	Lay Arth	R. L. Polk Co.
1950	Lay Arth	R. L. Polk & Co.
1945	Lay Arth	R. L. Polk Co.
1940	Lay Arth	R. L. Polk & Co.
1935	Lay Arth	R. L. Polk & Co. of California
1930	Roraback N M Mrs	R. L. Polk & Co. of California
1925	Roraback C H	R. L. Polk Co. of California
1922	Kulp A D	R. L. Polk Co.

## FINDINGS

### 35 16TH ST S

<u>Year</u>	<u>Uses</u>	<u>Source</u>
2000	NO CURRENT LISTING	Haines & Company
1975	Notario Mary	Pacific Telephone
1970	Vacant	R. L. Polk & Co.
1966	STEVENSON RUSS	R. L. Polk & Co.
1960	Laughead Clyde W	R. L. Polk Co.
1955	Laughead Clyde W	R. L. Polk Co.
1950	Laughead C W	R. L. Polk & Co.
1945	Laughead C W	R. L. Polk Co.
1940	Laughead C W	R. L. Polk & Co.
1935	Vacant	R. L. Polk & Co. of California
1930	Carman Roy	R. L. Polk & Co. of California
1925	Vacant	R. L. Polk Co. of California
1922	Close W J	R. L. Polk Co.

### 39 16TH ST S

<u>Year</u>	<u>Uses</u>	<u>Source</u>
2000	JOHNSON Luther H	Haines & Company

### 40 16TH ST S

<u>Year</u>	<u>Uses</u>	<u>Source</u>
2000	NO CURRENT LISTING	Haines & Company
1975	Ralph Donald E	Pacific Telephone
1970	Ralph Donald E	R. L. Polk & Co.
1966	RALPH DONALD E	R. L. Polk & Co.
1960	Ralph Donald E	R. L. Polk Co.
1955	Ralph Donald E	R. L. Polk Co.
1950	Ross C N	R. L. Polk & Co.
1945	Ross C N	R. L. Polk Co.
1940	Ross C N	R. L. Polk & Co.
1935	Ross C N o	R. L. Polk & Co. of California
1930	Shepard Max	R. L. Polk & Co. of California
1925	Shepard John	R. L. Polk Co. of California
1922	De Rose J N	R. L. Polk Co.

### 41 16TH ST S

<u>Year</u>	<u>Uses</u>	<u>Source</u>
2000	ONQUIT Mary	Haines & Company

## FINDINGS

### 43 16TH ST S

<u>Year</u>	<u>Uses</u>	<u>Source</u>
2000	NO CURRENT LISTING	Haines & Company
1975	Plumb Ron	Pacific Telephone
1970	Holguan Concepcion G Mrs	R. L. Polk & Co.
1966	MARTINEZ RICHD L	R. L. Polk & Co.
1960	Drury Helen M Mrs	R. L. Polk Co.
1955	Scott Geo H	R. L. Polk Co.
1950	Troxel C V	R. L. Polk & Co.
	Dodson T N	R. L. Polk & Co.
1945	Troxel C V	R. L. Polk Co.
1940	Manley A B	R. L. Polk & Co.
1935	Vacant	R. L. Polk & Co. of California
1930	Rippey W E o	R. L. Polk & Co. of California
1925	Vacant	R. L. Polk Co. of California
1922	Kerwin J A	R. L. Polk Co.

### 47 16TH ST S

<u>Year</u>	<u>Uses</u>	<u>Source</u>
2000	GHADIRI Bijin	Haines & Company

### 48 16TH ST S

<u>Year</u>	<u>Uses</u>	<u>Source</u>
1960	Hernitz Rudolph E	R. L. Polk Co.
1955	Wheeler A Mrs	R. L. Polk Co.
1950	Hapgood A H Mrs	R. L. Polk & Co.
1945	Hapgood A A	R. L. Polk Co.
1940	Hapgood A A	R. L. Polk & Co.
1935	Hapgood A A o	R. L. Polk & Co. of California
1930	Hapgood A A o	R. L. Polk & Co. of California
1925	Hapgood A A	R. L. Polk Co. of California
1922	Hapgood A A	R. L. Polk Co.

### 51 16TH ST S

<u>Year</u>	<u>Uses</u>	<u>Source</u>
2000	NO CURRENT LISTING	Haines & Company
1975	Boales Larry D	Pacific Telephone
1970	Wells Grace D	R. L. Polk & Co.
1966	WELLS GRACE D	R. L. Polk & Co.
1960	Wells Grace D	R. L. Polk Co.

## FINDINGS

<u>Year</u>	<u>Uses</u>	<u>Source</u>
1955	Wells Grace D	R. L. Polk Co.
1950	Wells R D Mrs	R. L. Polk & Co.
1945	Wells R D Mrs	R. L. Polk Co.
1940	Wells R D Mrs	R. L. Polk & Co.
1935	Wells R D Mrs o	R. L. Polk & Co. of California
1930	Wells R D Mrs o	R. L. Polk & Co. of California
1925	Wells T L	R. L. Polk Co. of California
1922	Wells T L	R. L. Polk Co.

### 55 16TH ST S

<u>Year</u>	<u>Uses</u>	<u>Source</u>
2000	NO CURRENT LISTING	Haines & Company
1970	Luhrman Lou	R. L. Polk & Co.
	Andrade Annie	R. L. Polk & Co.
1966	ANDRADE ANNIE	R. L. Polk & Co.
	LUHRMAN LOU	R. L. Polk & Co.
1960	Luhrman Lou	R. L. Polk Co.
1955	Smith Robt W	R. L. Polk Co.
	Luhrman Lou	R. L. Polk Co.
1950	Luhrman Lou	R. L. Polk & Co.
	Brown R L	R. L. Polk & Co.
1945	Luhrman Lou	R. L. Polk Co.
1940	Hart O E	R. L. Polk & Co.
1935	Vacant	R. L. Polk & Co. of California
1930	Luhrman Andw o	R. L. Polk & Co. of California
1925	Luhrman Mrs Lena	R. L. Polk Co. of California
1922	Luhrman Mrs Lena	R. L. Polk Co.

### 56 16TH ST S

<u>Year</u>	<u>Uses</u>	<u>Source</u>
1975	Bridwell C	Pacific Telephone
	Shinn Judith	Pacific Telephone
1955	Clark Jeanne F	R. L. Polk Co.
1950	Clark Jeanne F	R. L. Polk & Co.
1945	Clark Jeanne F	R. L. Polk Co.
1940	Clark Leona Mrs	R. L. Polk & Co.
1935	Clark L F Mrs o	R. L. Polk & Co. of California
1930	Clark T A o	R. L. Polk & Co. of California
1925	Clark T A	R. L. Polk Co. of California



## FINDINGS

<u>Year</u>	<u>Uses</u>	<u>Source</u>
1922	Nixon R S	R. L. Polk Co.

### 57 16TH ST S

<u>Year</u>	<u>Uses</u>	<u>Source</u>
2000	BONINE Mark	Haines & Company

### 59 16TH ST S

<u>Year</u>	<u>Uses</u>	<u>Source</u>
2000	LIU Xudong	Haines & Company

### 60 16TH ST S

<u>Year</u>	<u>Uses</u>	<u>Source</u>
1955	Vacant	R. L. Polk Co.
1950	Medd J F	R. L. Polk & Co.
1945	Medd J F	R. L. Polk Co.
1940	Vacant	R. L. Polk & Co.
1935	Orr Phyllis	R. L. Polk & Co. of California
1930	Gillespie Mary E Mrs o	R. L. Polk & Co. of California
1925	Gillespie Mrs M E	R. L. Polk Co. of California
1922	Stern F M	R. L. Polk Co.

### 64 16TH ST S

<u>Year</u>	<u>Uses</u>	<u>Source</u>
1955	Murphy Joe	R. L. Polk Co.
1950	Larimer G R	R. L. Polk & Co.
1945	Kelley G M	R. L. Polk Co.
1940	Kelley G M	R. L. Polk & Co.
1935	Bevan E E	R. L. Polk & Co. of California
1930	Bevan E E	R. L. Polk & Co. of California
1925	Hyland G V	R. L. Polk Co. of California
1922	Loupe L R	R. L. Polk Co.

### 65 16TH ST S

<u>Year</u>	<u>Uses</u>	<u>Source</u>
1975	a Lopez Lorenzo G	Pacific Telephone
	b Vacant	Pacific Telephone
1970	a Lopez Lorenzo G	R. L. Polk & Co.
	b Vacant	R. L. Polk & Co.
1966	GALLEGO BERTHA MRS	R. L. Polk & Co.
	TRUJILLO LAWRENCE	R. L. Polk & Co.

## FINDINGS

<u>Year</u>	<u>Uses</u>	<u>Source</u>
1960	Vacant	R. L. Polk Co.
1955	Bullock Albert L	R. L. Polk Co.
1950	Creighton M G Mrs	R. L. Polk & Co.
1945	Creighton M G Mrs	R. L. Polk Co.
1940	Creighton M G Mrs	R. L. Polk & Co.
1935	Creighton M G Mrs o	R. L. Polk & Co. of California
1930	Creighton J H o	R. L. Polk & Co. of California
1925	Wunderlich Mrs A C	R. L. Polk Co. of California
1922	Wunderlich Mrs A C	R. L. Polk Co.

### 70 16TH ST S

<u>Year</u>	<u>Uses</u>	<u>Source</u>
1960	Murphy Joe J	R. L. Polk Co.
1955	Nobelo Jose C	R. L. Polk Co.
1950	Pye B W	R. L. Polk & Co.
	Turner V C Mrs	R. L. Polk & Co.
1945	Turner V C Mrs	R. L. Polk Co.
1940	Cooley A S	R. L. Polk & Co.
1935	Tatham J F	R. L. Polk & Co. of California
1930	Vacant	R. L. Polk & Co. of California
1925	Vacant	R. L. Polk Co. of California
1922	Fowler Mrs S L	R. L. Polk Co.

### 71 16TH ST S

<u>Year</u>	<u>Uses</u>	<u>Source</u>
1970	Garcia Petra Mrs	R. L. Polk & Co.
1966	NO RETURN	R. L. Polk & Co.
1960	Glasco Boyd H	R. L. Polk Co.
1955	Rigdon Willis F	R. L. Polk Co.
1950	Evans Nell	R. L. Polk & Co.
1945	Evans Nell	R. L. Polk Co.
1940	Evans Nellie	R. L. Polk & Co.
1935	Evans Nellie o	R. L. Polk & Co. of California
1930	Evans Nellie	R. L. Polk & Co. of California
1925	Bowman Mrs Theresa	R. L. Polk Co. of California
1922	Bowman Mrs T L	R. L. Polk Co.

## FINDINGS

### 77 16TH ST S

<u>Year</u>	<u>Uses</u>	<u>Source</u>
1970	Vacant	R. L. Polk & Co.
1966	BUTRON JESS A	R. L. Polk & Co.
1960	Howe Basil C	R. L. Polk Co.
1955	Howe Basil C	R. L. Polk Co.
1950	Howe B C	R. L. Polk & Co.
1945	Howe B C	R. L. Polk Co.
1940	Walker W H	R. L. Polk & Co.
1935	Walker W H o	R. L. Polk & Co. of California
1930	Walker W H o	R. L. Polk & Co. of California
1925	Walker W H	R. L. Polk Co. of California
1922	Walker W H	R. L. Polk Co.

### 80 16TH ST S

<u>Year</u>	<u>Uses</u>	<u>Source</u>
1970	Vacant	R. L. Polk & Co.
1966	LILE KURTIS J	R. L. Polk & Co.
1960	Henley James M	R. L. Polk Co.
1955	Trueman Marjorie A	R. L. Polk Co.
1950	Trueman Marjorie	R. L. Polk & Co.
1945	Trueman Marjorie	R. L. Polk Co.
1940	Trueman Marjorie	R. L. Polk & Co.
1935	Trueman J E o	R. L. Polk & Co. of California
1930	Trueman J E o	R. L. Polk & Co. of California
1925	Trueman J E	R. L. Polk Co. of California

### 83 16TH ST S

<u>Year</u>	<u>Uses</u>	<u>Source</u>
2000	SCHILLING Michael C	Haines & Company

### 85 16TH ST S

<u>Year</u>	<u>Uses</u>	<u>Source</u>
1922	Vacant	R. L. Polk Co.

### 87 16TH ST S

<u>Year</u>	<u>Uses</u>	<u>Source</u>
2000	BOES Les	Haines & Company

## FINDINGS

### 17TH S

#### 45 17TH S

<u>Year</u>	<u>Uses</u>	<u>Source</u>
1980	Wright Carleton J MD San Jose Medical Clinic	Pacific Telephone

### 17TH ST N

#### 7 17TH ST N

<u>Year</u>	<u>Uses</u>	<u>Source</u>
1975	644Brillson L	Pacific Telephone

#### 35 17TH ST N

<u>Year</u>	<u>Uses</u>	<u>Source</u>
1940	Britton A T mach	R. L. Polk & Co.
1935	Britton A T washing machs	R. L. Polk & Co. of California
1930	Britton A T elec washing mach	R. L. Polk & Co. of California

#### 41 17TH ST N

<u>Year</u>	<u>Uses</u>	<u>Source</u>
1945	Vacant	R. L. Polk Co.
1940	Russell R L	R. L. Polk & Co.
1935	Russell R L o	R. L. Polk & Co. of California
1930	Russell R L o	R. L. Polk & Co. of California
1922	Russell R L	R. L. Polk Co.

#### 43 17TH ST N

<u>Year</u>	<u>Uses</u>	<u>Source</u>
1945	Maxfield M E Mrs	R. L. Polk Co.
1940	Gigliotti J A	R. L. Polk & Co.
1935	Gigliotti J A	R. L. Polk & Co. of California
1930	Bacigalupi R J	R. L. Polk & Co. of California
1925	Brokenshire J R	R. L. Polk Co. of California

#### 73 17TH ST N

<u>Year</u>	<u>Uses</u>	<u>Source</u>
1950	White W S	R. L. Polk & Co.
1945	White W S	R. L. Polk Co.
1940	Carillo A M	R. L. Polk & Co.
	Bertheau J C Mrs	R. L. Polk & Co.

## FINDINGS

<u>Year</u>	<u>Uses</u>	<u>Source</u>
1935	Max L C	R. L. Polk & Co. of California
1930	Max L C o	R. L. Polk & Co. of California
1925	Max L C	R. L. Polk Co. of California
1922	Max L C	R. L. Polk Co.

### 75 17TH ST N

<u>Year</u>	<u>Uses</u>	<u>Source</u>
1966	B VACANT	R. L. Polk & Co.
	A BAILEY ELVIRA MRS	R. L. Polk & Co.
1960	a Bailey Albert C	R. L. Polk Co.
	b Price James M	R. L. Polk Co.
1955	b Stoob Johann	R. L. Polk Co.
	a Bailey Albert C	R. L. Polk Co.
	Bailey Albert C	R. L. Polk Co.
1950	a Bailey A C	R. L. Polk & Co.
	b Bailey M A	R. L. Polk & Co.
1945	a Wingard A M Mrs	R. L. Polk Co.
	b Cheney D E	R. L. Polk Co.
1940	a Bachiller Fermin	R. L. Polk & Co.
	b Ray E F	R. L. Polk & Co.
1935	b Rossi Julius	R. L. Polk & Co. of California
1930	Jessen L A	R. L. Polk & Co. of California
1925	Cantua Marshall	R. L. Polk Co. of California
1922	Cantua Marshall	R. L. Polk Co.

### 17TH ST S

#### 14 17TH ST S

<u>Year</u>	<u>Uses</u>	<u>Source</u>
2000	NO CURRENT LISTING	Haines & Company

#### 24 17TH ST S

<u>Year</u>	<u>Uses</u>	<u>Source</u>
1975	Urban D Thos phys	Pacific Telephone
	Van Dalsem Volney F Jr phys	Pacific Telephone
	Vosti Gordon J phys	Pacific Telephone
	White James C phys	Pacific Telephone
	Winchester Wm W phys	Pacific Telephone
	Wright Carleton J phys	Pacific Telephone
	lantosca Anthony C phys	Pacific Telephone

## FINDINGS

<u>Year</u>	<u>Uses</u>	<u>Source</u>
1975	Rike William C phys	Pacific Telephone
	Reitman Fred phys	Pacific Telephone
	Condie Robert S phys	Pacific Telephone
	Feldman Arthur B phys	Pacific Telephone
	Benson Alan J phys	Pacific Telephone
	Schneider David H phys	Pacific Telephone
	Wilson J Robert phys	Pacific Telephone
	Bogard F H phys	Pacific Telephone
	Ford W Harold phys	Pacific Telephone
	Day James R phys	Pacific Telephone
	Short Charles A Jr phys	Pacific Telephone
	Haygood T A phys	Pacific Telephone
	Levin H A phys	Pacific Telephone
	Reed Clark G phys	Pacific Telephone
	Ramsay Geo D phys	Pacific Telephone
	Lewis B J phys	Pacific Telephone
	Morton Paul V phys	Pacific Telephone
	Kaplan Henry P phys	Pacific Telephone
	Hansen Eric A phys	Pacific Telephone
	Herman John A phys	Pacific Telephone
	Stewart Me Cleod phys	Pacific Telephone
	George John W phys	Pacific Telephone
	Feldman Clayton A phys	Pacific Telephone
	Ewen Edgar F phys	Pacific Telephone
	Decker Joseph H phys	Pacific Telephone
	Drennan William C phys	Pacific Telephone
	Corsiglia Victor F Jr phys	Pacific Telephone
	Dahleen Henry C phys	Pacific Telephone

### 25 17TH ST S

<u>Year</u>	<u>Uses</u>	<u>Source</u>
1975	San Jose Medical Clinic Ofc	Pacific Telephone
1970	San Jose Medical Clinic Ofc	R. L. Polk & Co.
1966	CASH OCTAVIA L MRS	R. L. Polk & Co.
1960	Bardelmeier Henry	R. L. Polk Co.
1955	Bardelmeier Henry	R. L. Polk Co.
1950	Bardelmeier Henry	R. L. Polk & Co.
1945	Steingrueber T P	R. L. Polk Co.
1940	Butra Alberta	R. L. Polk & Co.

## FINDINGS

<u>Year</u>	<u>Uses</u>	<u>Source</u>
1935	Rock L L	R. L. Polk & Co. of California
1930	Hoback L D o	R. L. Polk & Co. of California
1922	Hoback L D	R. L. Polk Co.

### 35 17TH ST S

<u>Year</u>	<u>Uses</u>	<u>Source</u>
2000	NO CURRENT LISTING	Haines & Company
1975	Dermatology	Pacific Telephone
	San Jose Medical Clinic Dept Of	Pacific Telephone
1970	San Jose Medical Clinic Ofc	R. L. Polk & Co.
1966	RESCH FRANK	R. L. Polk & Co.
1960	Gann Lillie B Mrs	R. L. Polk Co.
1955	Gann Lillie B Mrs	R. L. Polk Co.
1950	Ulrich H W	R. L. Polk & Co.
1945	Ulrich H W	R. L. Polk Co.
1940	Ulrich H W real est	R. L. Polk & Co.
1935	Ulrich H W	R. L. Polk & Co. of California
1930	Babb F H o	R. L. Polk & Co. of California
1925	Babb F H	R. L. Polk Co. of California
1922	Vacant	R. L. Polk Co.

### 41 17TH ST S

<u>Year</u>	<u>Uses</u>	<u>Source</u>
1960	Gomes Margt Mrs	R. L. Polk Co.
1955	Moffitt Ruth H Mrs	R. L. Polk Co.
1950	Mitchell C L	R. L. Polk & Co.
1945	Mitchell C L	R. L. Polk Co.
1940	Mitchell C L	R. L. Polk & Co.
1930	Mitchell C L o	R. L. Polk & Co. of California
1925	Mitchell C L	R. L. Polk Co. of California
1922	Mitchell C L	R. L. Polk Co.

### 43 17TH ST S

<u>Year</u>	<u>Uses</u>	<u>Source</u>
1950	Wheeler D N	R. L. Polk & Co.
1945	Wheeler D F	R. L. Polk Co.
1940	Wheeler D N	R. L. Polk & Co.
1935	Wheeler D N o	R. L. Polk & Co. of California
1930	Baker G W	R. L. Polk & Co. of California

## FINDINGS

<u>Year</u>	<u>Uses</u>	<u>Source</u>
1925	Wheeler D N	R. L. Polk Co. of California
1922	Estabrook E C	R. L. Polk Co.

### 45 17TH ST S

<u>Year</u>	<u>Uses</u>	<u>Source</u>
1996	OCQNNOR FAMILY CLINIC	Pacific Bell
1975	San Jose Medical Clinic	Pacific Telephone
	San Jose Clinic Pharmacy	Pacific Telephone
	San Jose Clinic Medical Laboratory	Pacific Telephone
	San Jose Clinic Physical Therapy	Pacific Telephone
	San Jose Clinic Optical Co	Pacific Telephone
	Baer Robt B phys	Pacific Telephone
	Berg John J phys	Pacific Telephone
	Brown Walter C phys	Pacific Telephone
	Levine Daniel S phys	Pacific Telephone
1970	San Jose Medical Clinic	R. L. Polk & Co.
	San Jose Clinic Pharmacy	R. L. Polk & Co.
	Baer Robt B phys	R. L. Polk & Co.
	Benson Allan J phys	R. L. Polk & Co.
	Berg John J phys	R. L. Polk & Co.
	Brown Walter C phys	R. L. Polk & Co.
	Cohen Ted phys	R. L. Polk & Co.
	Corsiglia Victor F Jr phys	R. L. Polk & Co.
	Dahleen Henry C phys	R. L. Polk & Co.
	DAlena Peter R phys	R. L. Polk & Co.
	Decker Joseph H phys	R. L. Polk & Co.
	Drennan Wm C phys	R. L. Polk & Co.
	Dunckel Wm C Jr phys	R. L. Polk & Co.
	Ewen Edgar F phys	R. L. Polk & Co.
	Feldman Clayton A phys	R. L. Polk & Co.
	George John W phys	R. L. Polk & Co.
	Hansen Eric A phys	R. L. Polk & Co.
	Harris Leland J phys	R. L. Polk & Co.
	Lertzman Morley M phys	R. L. Polk & Co.
	Morton Paul V phys	R. L. Polk & Co.
	Okumura Richd T phys	R. L. Polk & Co.
	Ramsay Geo D phys	R. L. Polk & Co.
	Reed Clark G phys	R. L. Polk & Co.
	Rike Wm C phys	R. L. Polk & Co.



## FINDINGS

<u>Year</u>	<u>Uses</u>	<u>Source</u>
1970	Robinson Martin C phys	R. L. Polk & Co.
	Rodenbaugh F Hase phys	R. L. Polk & Co.
	Rumsfeld John A phys	R. L. Polk & Co.
	Short Charles A Jr phys	R. L. Polk & Co.
	Smith Richd S phys	R. L. Polk & Co.
	Stewart D Macleod phys	R. L. Polk & Co.
	Urban D Thos phys	R. L. Polk & Co.
	Van Dalsem Volney F Jr phys	R. L. Polk & Co.
	Vosti Gordon J phys	R. L. Polk & Co.
	Walker Vein N phys	R. L. Polk & Co.
	White James C phys	R. L. Polk & Co.
	Winchester Wm W phys	R. L. Polk & Co.
	Wright Carleton J phys	R. L. Polk & Co.
	Youngblood Robt W Jr phys	R. L. Polk & Co.
1966	REED CLARK G PHYS	R. L. Polk & Co.
	RENNELL CHARLES L PHYS	R. L. Polk & Co.
	RIKE WM C JR PHYS	R. L. Polk & Co.
	RODENBAUGH F HASE PHYS	R. L. Polk & Co.
	RUMSFELD JOHN A PHYS	R. L. Polk & Co.
	SHORT CHARLES J PHYS	R. L. Polk & Co.
	SITNEY J JAY PHYS	R. L. Polk & Co.
	STEWART MACLEOD PHYS	R. L. Polk & Co.
	VAN DALSEM VOLNEY F JR PHYS	R. L. Polk & Co.
	VOSTI GORDON J PHYS	R. L. Polk & Co.
	WALKER VERN N PHYS	R. L. Polk & Co.
	WHITE JAMES C PHYS	R. L. Polk & Co.
	WINCHESTER WM W PHYS	R. L. Polk & Co.
	YOUNGBLOOO ROBT W JR PHYS	R. L. Polk & Co.
	SAN JOSE MEDICAL CLINIC	R. L. Polk & Co.
	SAN JOSE CLINIC PHARMACY	R. L. Polk & Co.
	BAER ROBT B PHYS	R. L. Polk & Co.
	BENSON ALLAN J PHYS	R. L. Polk & Co.
	BERG JOHN J PHYS	R. L. Polk & Co.
	BROWN C WALTER PHYS	R. L. Polk & Co.
	COAKER WM J PHYS	R. L. Polk & Co.
	CORSIGLIA VICTOR F JR PHYS	R. L. Polk & Co.
	DAHLEEN HENRY C PHYS	R. L. Polk & Co.
DALENA PETER PHYS	R. L. Polk & Co.	

## FINDINGS

<u>Year</u>	<u>Uses</u>	<u>Source</u>
1966	DRENNAN WM C PHYS	R. L. Polk & Co.
	DUNCKEL WM C JR PHYS	R. L. Polk & Co.
	EWEN EDGAR F PHYS	R. L. Polk & Co.
	GEORGE JOHN W PHYS	R. L. Polk & Co.
	HANSEN ERIC A PHYS	R. L. Polk & Co.
	HARRIS LELAND J PHYS	R. L. Polk & Co.
	JOHNSON RICHD K PHYS	R. L. Polk & Co.
	MORTON PAUL V PHYS	R. L. Polk & Co.
	PAYNE WM B PHYS	R. L. Polk & Co.
	DUAGLIANA JOSEPH M PHYS	R. L. Polk & Co.
	RAMSEY GEO PHYS	R. L. Polk & Co.
1960	San Jose Medical Clinic	R. L. Polk Co.
	San Jose Clinic Pharm	R. L. Polk Co.
1950	Downey L W	R. L. Polk & Co.
1945	Ralston B K	R. L. Polk Co.
1940	Hunter Ralph	R. L. Polk & Co.
1935	Mc Cracken G W o	R. L. Polk & Co. of California
1930	Mc Cracken G W o	R. L. Polk & Co. of California
1925	Mc Cracken G W	R. L. Polk Co. of California
1922	Mc Cracken G W	R. L. Polk Co.

### 48 17TH ST S

<u>Year</u>	<u>Uses</u>	<u>Source</u>
2000	NO CURRENT LISTING	Haines & Company
1996	HOUSE OF THE POTTER	Pacific Bell
1975	Vacant	Pacific Telephone
1970	Grace Juanita Mrs Rev	R. L. Polk & Co.
1966	GRACE JUANITA MRS	R. L. Polk & Co.
1960	Jackson Florence Mrs	R. L. Polk Co.
1955	Jackson Florence Mrs	R. L. Polk Co.
1950	Burns Chas	R. L. Polk & Co.
1945	Meadows Ruth	R. L. Polk Co.
1940	Rogers Florence G	R. L. Polk & Co.
1935	Golithon T N	R. L. Polk & Co. of California
1930	Rider Harry	R. L. Polk & Co. of California
	Powers J J	R. L. Polk & Co. of California
1925	Northup Mrs Katherine	R. L. Polk Co. of California
	Harter G E	R. L. Polk Co. of California

## FINDINGS

### 49 17TH ST S

<u>Year</u>	<u>Uses</u>	<u>Source</u>
1955	Van Horn Chester F	R. L. Polk Co.
1950	Van Horn C F	R. L. Polk & Co.
1945	Jackson Florence Mrs	R. L. Polk Co.
1940	Jackson H D	R. L. Polk & Co.
1935	Jackson H D	R. L. Polk & Co. of California
1930	Silvera W L	R. L. Polk & Co. of California
1925	Sievers P F L	R. L. Polk Co. of California
1922	Ross Rev J M	R. L. Polk Co.

### 50 17TH ST S

<u>Year</u>	<u>Uses</u>	<u>Source</u>
2000	SPILMAN John	Haines & Company
1975	Freeman Howard P	Pacific Telephone
1970	Freeman Howard P	R. L. Polk & Co.
1966	FREEMAN HOWARD P	R. L. Polk & Co.
1960	Freeman Howard P	R. L. Polk Co.
1955	Freeman Howard	R. L. Polk Co.
1950	Newton F M Mrs	R. L. Polk & Co.
1945	Newton F M Mrs	R. L. Polk Co.
1940	Vodra H W Rev	R. L. Polk & Co.
1935	Borba Chas	R. L. Polk & Co. of California

### 52 17TH ST S

<u>Year</u>	<u>Uses</u>	<u>Source</u>
1922	Fry H R	R. L. Polk Co.

### 60 17TH ST S

<u>Year</u>	<u>Uses</u>	<u>Source</u>
2000	NO CURRENT LISTING	Haines & Company
1996	Hess Neva	Pacific Bell
1975	Zweifer Lee	Pacific Telephone
1970	Newell Ava E Mrs	R. L. Polk & Co.
1966	NEWELL AVA E MRS	R. L. Polk & Co.
1960	Newell Edw	R. L. Polk Co.
1950	Newell Edw	R. L. Polk & Co.
1945	Newell Edw	R. L. Polk Co.
1940	Newell Edw	R. L. Polk & Co.

## FINDINGS

### **E SAINT JOHN**

#### **677 E SAINT JOHN**

<u>Year</u>	<u>Uses</u>	<u>Source</u>
1991	S AN JOS E S AFE &	PACIFIC BELL WHITE PAGES

### **E SANTA CLARA**

#### **626 E SANTA CLARA**

<u>Year</u>	<u>Uses</u>	<u>Source</u>
1957	Milstone Stanley J M D psychiatry	R. L. Polk Co.
	Johnson Lester J MD	R. L. Polk Co.

#### **630 E SANTA CLARA**

<u>Year</u>	<u>Uses</u>	<u>Source</u>
1957	Graham Wmi H Dr Foster & Graham Drs	R. L. Polk Co.
	Foster T N Dr Foster & Graham Drs	R. L. Polk Co.

#### **636 E SANTA CLARA**

<u>Year</u>	<u>Uses</u>	<u>Source</u>
1957	Lytle H W ply & stiur	R. L. Polk Co.
	Burchfiel Robt D phy & surg	R. L. Polk Co.
	Birchfiel C M phy & sur	R. L. Polk Co.
	Burchfiel C M phy & sur	R. L. Polk Co.

#### **642 E SANTA CLARA**

<u>Year</u>	<u>Uses</u>	<u>Source</u>
1957	Fleming G L Dr eye ear nose & throat .	R. L. Polk Co.

#### **644 E SANTA CLARA**

<u>Year</u>	<u>Uses</u>	<u>Source</u>
1957	Monty Jean San Jose Medcl Personnel Agcy	R. L. Polk Co.
	San Jose Medical Personnel Agency	R. L. Polk Co.

#### **646 E SANTA CLARA**

<u>Year</u>	<u>Uses</u>	<u>Source</u>
1957	Harper W Henry MD	R. L. Polk Co.

#### **650 E SANTA CLARA**

<u>Year</u>	<u>Uses</u>	<u>Source</u>
1957	Burkhart Roger J MD	R. L. Polk Co.

## FINDINGS

### 652 E SANTA CLARA

<u>Year</u>	<u>Uses</u>	<u>Source</u>
1985	ULTRASOUND DIAGNOSTICS	Pacific Bell
1957	Fox Magoon & Johnson Drs obstetrics & gynecology	R. L. Polk Co.
	R h	R. L. Polk Co.
	Magon Leslie B MD :: :	R. L. Polk Co.
	Office	R. L. Polk Co.

### 660 E SANTA CLARA

<u>Year</u>	<u>Uses</u>	<u>Source</u>
1957	Associated Anesthetists	R. L. Polk Co.

### 661 E SANTA CLARA

<u>Year</u>	<u>Uses</u>	<u>Source</u>
1957	Gerardi C X	R. L. Polk Co.

### 664 E SANTA CLARA

<u>Year</u>	<u>Uses</u>	<u>Source</u>
1957	Kimball Rachael M	R. L. Polk Co.

### 666 E SANTA CLARA

<u>Year</u>	<u>Uses</u>	<u>Source</u>
1957	Buckwald Albert I MD ear nose & throat	R. L. Polk Co.

### 672 E SANTA CLARA

<u>Year</u>	<u>Uses</u>	<u>Source</u>
1957	Skilli orn Stanley A m D	R. L. Polk Co.

### 674 E SANTA CLARA

<u>Year</u>	<u>Uses</u>	<u>Source</u>
1957	Rothchild Thos P E M	R. L. Polk Co.

### 682 E SANTA CLARA

<u>Year</u>	<u>Uses</u>	<u>Source</u>
1957	Pautz Margaret DC	R. L. Polk Co.

### 698 E SANTA CLARA

<u>Year</u>	<u>Uses</u>	<u>Source</u>
1957	Jims Signal Service	R. L. Polk Co.

## FINDINGS

### 716 E SANTA CLARA

<u>Year</u>	<u>Uses</u>	<u>Source</u>
1957	Fenski J J	R. L. Polk Co.
	Toombs Retta	R. L. Polk Co.
	Henry Join E	R. L. Polk Co.

### 748 E SANTA CLARA

<u>Year</u>	<u>Uses</u>	<u>Source</u>
1957	Arens C	R. L. Polk Co.
	Ewald Blanche Mrs	R. L. Polk Co.
	Ulmer Caroline	R. L. Polk Co.
	Porter Frank	R. L. Polk Co.
	Fresley A	R. L. Polk Co.

### 750 E SANTA CLARA

<u>Year</u>	<u>Uses</u>	<u>Source</u>
1957	Ades Lucius R Lous Do Nut Shop	R. L. Polk Co.
	Lous Do Nut Shop	R. L. Polk Co.

### 755 E SANTA CLARA

<u>Year</u>	<u>Uses</u>	<u>Source</u>
1957	Betty Bright Beauty Salon see Coral Beauty Salon	R. L. Polk Co.
	Coral Beauty Salon	R. L. Polk Co.

### 760 E SANTA CLARA

<u>Year</u>	<u>Uses</u>	<u>Source</u>
1957	Bettencourt H C Bettencourts Mkts	R. L. Polk Co.

### 765 E SANTA CLARA

<u>Year</u>	<u>Uses</u>	<u>Source</u>
1957	Cramer Orvile GCramers Grocry	R. L. Polk Co.

### 772 E SANTA CLARA

<u>Year</u>	<u>Uses</u>	<u>Source</u>
1957	Attwood Wm D Jack & Jill Studio	R. L. Polk Co.

### 811 E SANTA CLARA

<u>Year</u>	<u>Uses</u>	<u>Source</u>
1957	Boes F S Gent Prntng Co	R. L. Polk Co.

## FINDINGS

### 852 E SANTA CLARA

<u>Year</u>	<u>Uses</u>	<u>Source</u>
1985	MENDOZA A A TV SERVICE	Pacific Bell

### E SANTA CLARA ST

#### 626 E SANTA CLARA ST

<u>Year</u>	<u>Uses</u>	<u>Source</u>
2013	LATINO AMERICANO DENTAL	Cole Information Services
2008	LATINO DENTAL CENTER INC	Cole Information Services
2006	CERVANTES RIGOBERTO DDS	Haines Company, Inc. Haines Company, Inc.
	LATINO DENTAL	Haines Company, Inc.
1986	Birch Lowell S DC	Pacific Bell
1985	SEGALL MARK M MD	Pacific Bell
	SEGALL MARK MD PHY & SUR	Pacific Bell
1975	LANDES JOHN S MD PHY & SUR	Pacific Telephone
1963	Landes John S MD	Pacific Telephone
	Johnson Lester J MD	Pacific Telephone
1957	JOHNSON LESTER J MD	Pacific Telephone
	MILSTONE STANLEY J MD PSYCHIATRY	Pacific Telephone

#### 628 E SANTA CLARA ST

<u>Year</u>	<u>Uses</u>	<u>Source</u>
2013	VIHNAH & HERB ACUPUTURE	Cole Information Services
2006	VINHAN HERB	Haines Company, Inc.
1991	BODMER HARRY ADDS	PACIFIC BELL WHITE PAGES
	Bodmer Harry ADDS	PACIFIC BELL WHITE PAGES
1986	Bodmer Harry A DDS	Pacific Bell
1985	BODMER HARRY A DDS	Pacific Bell
1980	Bodmer Harry A DDS	Pacific Telephone
1975	BODMER HARRY A DDS	Pacific Telephone

#### 630 E SANTA CLARA ST

<u>Year</u>	<u>Uses</u>	<u>Source</u>
2013	THAI WILLIAM DDS	Cole Information Services
2008	WILLIAM THAI DDS	Cole Information Services
2006	THAJ WILLIAM DOS	Haines Company, Inc.
1991	RAI DALE S MD	PACIFIC BELL WHITE PAGES
	RAI DALE S MD	PACIFIC BELL WHITE PAGES

## FINDINGS

<u>Year</u>	<u>Uses</u>	<u>Source</u>
1986	Loehr Robt A Dr phy & sur	Pacific Bell
1985	LOEHR ROBT A DR PHY & SUR	Pacific Bell
1980	Loehr Robt A Dr phy&sur	Pacific Telephone
1975	LOEHR ROBT A DR PHY & SUR	Pacific Telephone
1963	Graham Wm H Dr Foster Graham & Darling	Pacific Telephone
	Foster T N Dr Foster Graham & Darling Drs	Pacific Telephone
	Darling H K Dr Foster Graham & Darling Drs	Pacific Telephone
	Foster Graham & Darling Drs	Pacific Telephone
1957	FOSTER T N DR FOSTER & GRAHAM DRS	Pacific Telephone
	FOSTER & GRAHAM DRS OFFICE	Pacific Telephone

### 632 E SANTA CLARA ST

<u>Year</u>	<u>Uses</u>	<u>Source</u>
2006	HOPEPHARMACY	Haines Company, Inc.
1991	Hope M	PACIFIC BELL WHITE PAGES
	I Hope Pharmacy	PACIFIC BELL WHITE PAGES
1985	COLONIAL PHARMACY	Pacific Bell
1980	Colonial Pharmacy	Pacific Telephone
1975	COLONIAL PHARMACY	Pacific Telephone

### 634 E SANTA CLARA ST

<u>Year</u>	<u>Uses</u>	<u>Source</u>
2013	NGUYEN TUYEN DDS	Cole Information Services
2008	TUYEN Q NGUYEN DDS	Cole Information Services
2006	NGUYENTUYEN	Haines Company, Inc.
1991	SAN JOSE OPTICAL CO INC	PACIFIC BELL WHITE PAGES
	S AN JOS E OPTICAL	PACIFIC BELL WHITE PAGES
1986	SAN JOSE OPTICAL CO INC	Pacific Bell
1985	SAN JOSE OPTICAL CO INC	Pacific Bell
1980	SAN JOSE OPTICAL CO INC	Pacific Telephone
1975	SAN JOSE OPTICAL CO INC -2312	Pacific Telephone
1963	Tabari Kuros MD	Pacific Telephone
	Brozda Jos C MD	Pacific Telephone
	Office	Pacific Telephone
1957	BARRETTE PIERCE C MD	Pacific Telephone



## FINDINGS

### 636 E SANTA CLARA ST

<u>Year</u>	<u>Uses</u>	<u>Source</u>
2013	MAI N NHAT MD	Cole Information Services
1991	Cervantes Rigoberto DDS Inc	PACIFIC BELL WHITE PAGES
	CERVANTES RIGOBERTO DDS INC	PACIFIC BELL WHITE PAGES
1986	Cervantes Rigoberto DOS Inc	Pacific Bell
1985	THINH TRUONG VAN MD	Pacific Bell
1980	Leftwich Margaret R MD	Pacific Telephone
	Raffin Betty Jane MD	Pacific Telephone
	Raff In Betty Jane Mb	Pacific Telephone
1975	BAUER EDWARD C PHY & SUR	Pacific Telephone
	LYTILE H W PHY & SUR	Pacific Telephone
1963	Bauer Edw C phy & sur	Pacific Telephone
	Burchfiel C M phy & sur	Pacific Telephone
	Lytle H W phy & sur	Pacific Telephone
1957	BURCHFIEL C M PHY & SUR	Pacific Telephone
	BIRCHFIEL C M PHY & SUR	Pacific Telephone

### 638 E SANTA CLARA ST

<u>Year</u>	<u>Uses</u>	<u>Source</u>
2013	FAMILY DOCTOR	Cole Information Services
2008	COLLINS ROBERT K LAW OFFICE	Cole Information Services
1986	Thinh Truong Van MD	Pacific Bell
1985	DOROODGAR MEHDI C INC PHY & SUR	Pacific Bell
1963	Bradshaw Fred W MD	Pacific Telephone

### 640 E SANTA CLARA ST

<u>Year</u>	<u>Uses</u>	<u>Source</u>
2008	BUI TO DDS	Cole Information Services
2006	BUI TO DDS	Haines Company, Inc.
1991	BUI TO DDS	PACIFIC BELL WHITE PAGES
	Bui To DDS	PACIFIC BELL WHITE PAGES
1986	Bui To DDS	Pacific Bell
1985	OCHS WM ROGER DOS	Pacific Bell
1980	Ochs Wm Roger DDS	Pacific Telephone
1963	Varney Dean C MD	Pacific Telephone

### 642 E SANTA CLARA ST

<u>Year</u>	<u>Uses</u>	<u>Source</u>
2013	DOWNTOWN CHIROPRACTIC	Cole Information Services

## FINDINGS

<u>Year</u>	<u>Uses</u>	<u>Source</u>
2013	BAO QUYNH MEDIA	Cole Information Services
1991	MEHLERT NUYET MD Mehlert Nuyet MD	PACIFIC BELL WHITE PAGES PACIFIC BELL WHITE PAGES
1986	Contreras Jorge MD	Pacific Bell
1985	CONTRERAS JORGE MD	Pacific Bell
1980	Burchfiel Robt D MD	Pacific Telephone
1975	BURCHFLEL ROBT D MD	Pacific Telephone
1963	Burchfiel Robt D MD	Pacific Telephone
1957	FLEMING Q L DR EYE EAR NOSE & THROA T	Pacific Telephone

### 644 E SANTA CLARA ST

<u>Year</u>	<u>Uses</u>	<u>Source</u>
1963	Barrette Pierce C MD	Pacific Telephone
1957	MONTY JEAN -2743 SAN JOSE MEDICAL CLINIC	Pacific Telephone Pacific Telephone

### 646 E SANTA CLARA ST

<u>Year</u>	<u>Uses</u>	<u>Source</u>
2006	TU NGOC TU DDS	Haines Company, Inc.
1991	Ho Lanh Van DDS HO LANH VAN DDS	PACIFIC BELL WHITE PAGES PACIFIC BELL WHITE PAGES
1986	Ho Lanh Van DDS	Pacific Bell
1985	DOWNTOWN DENTAL GROUP	Pacific Bell
1980	Wagner Marion Holmes MD	Pacific Telephone
1957	HARPR W HENRY MD	Pacific Telephone

### 648 E SANTA CLARA ST

<u>Year</u>	<u>Uses</u>	<u>Source</u>
2013	PHAM LY DDS	Cole Information Services
2008	PHAM NGOC LY DDS	Cole Information Services
2006	PHAM NGOC LY DDS	Haines Company, Inc.
1991	Huynh Them MD HUYNH THEM MD	PACIFIC BELL WHITE PAGES PACIFIC BELL WHITE PAGES
1985	VARNEY DEAN C MD INC	Pacific Bell
1963	Harper W Henry MD San Jose Neurosurgical Medcl Clinic Mac Kinnon H N MD San Jose Neurosurgical Medcl Clinic SAN JOSE NEUROSURGICAL MEDICAL CLINIC	Pacific Telephone Pacific Telephone Pacific Telephone

## FINDINGS

<u>Year</u>	<u>Uses</u>	<u>Source</u>
1963	Stahman Gray E B MD San Jose Neurosurgical Medcl Clinic	Pacific Telephone
1957	LAIDES JOHN S MD Landes John S MD	Pacific Telephone R. L. Polk Co.

### 650 E SANTA CLARA ST

<u>Year</u>	<u>Uses</u>	<u>Source</u>
2013	NGUYEN PHUC DDS	Cole Information Services
2008	PHUC VAN NGUYEN DDS	Cole Information Services
2006	NGUYEN PHUC	Haines Company, Inc.
1991	NGUYEN VAN PHUC DR Nguyen Van Phuc Dr	PACIFIC BELL WHITE PAGES PACIFIC BELL WHITE PAGES
1986	Nguyen Phuc Van DDS East San Jose Dental Group	Pacific Bell Pacific Bell
1985	EAST SAN JOSE DENTAL GROUP NGUYEN PHUC VAN DOS	Pacific Bell Pacific Bell
1980	Siegel Joel I MD Gastroenterology Associates	Pacific Telephone
1957	BURKHART ROGER J MD	Pacific Telephone

### 652 E SANTA CLARA ST

<u>Year</u>	<u>Uses</u>	<u>Source</u>
2013	THAI VINH TRAN MD	Cole Information Services
2008	TRAN THAI VINH MD INTERNAL MEDICINE	Cole Information Services
2006	TRAN THAI VINH MD INTRNL MDCNE	Haines Company, Inc. Haines Company, Inc.
1991	I gynecology Martinez Daniel MARTINEZ DANIEL	PACIFIC BELL WHITE PAGES PACIFIC BELL WHITE PAGES PACIFIC BELL WHITE PAGES
1986	Wagner Marion Holmes MD Ultrasound Diagnostics Fonte Virginia Dungo MD Doyle David B MD Inc	Pacific Bell Pacific Bell Pacific Bell Pacific Bell
1985	WAGNER MARION HOLMES MD FONTE VIRGINIA DUNGO MD DOYLE DAVID B MD INC	Pacific Bell Pacific Bell Pacific Bell
1980	Harrison H L Jr MD obstetrCS & gynecology	Pacific Telephone
1975	HARRISON H L JR MD OBSTETRCS & GYNECOLOGY	Pacific Telephone

## FINDINGS

<u>Year</u>	<u>Uses</u>	<u>Source</u>
1963	Harrison H L Jr MD obstetrics & gynecology	Pacific Telephone
1957	FOX MAGOON & JOHNSON DRS OBSTETRICS & GYNECOFOGY	Pacific Telephone
	FOX LTEON P DR FOX MAGOON & JOHNSON DRS OBSTETRICS	Pacific Telephone
	MAGOON LESLIE B MD	Pacific Telephone
	JOHNSON BERT D DR FOX MAGOON & JOHNSON DRS OBSTETRICS & GYNECOLOGY	Pacific Telephone

### 660 E SANTA CLARA ST

<u>Year</u>	<u>Uses</u>	<u>Source</u>
2013	KY NGUYEN DR	Cole Information Services
2008	BRIAN NGUYEN DC	Cole Information Services
	DR NGUYEN KY	Cole Information Services
2006	TIMOTHY PHAM DPM	Haines Company, Inc.
1991	VAN ARSDALE DEAK	PACIFIC BELL WHITE PAGES
	van Arsdale Deakph D	PACIFIC BELL WHITE PAGES
	Van Arsdale Deak	PACIFIC BELL WHITE PAGES
1986	OLIVERA FEUPE PHYSICAL THERAPIST	Pacific Bell
1980	Fortson Barksdale E MD	Pacific Telephone
1963	Maher Frank M MD obstetrics & gynecology	Pacific Telephone
1957	ASSOCIATED ANESTHETISTS	Pacific Telephone

### 662 E SANTA CLARA ST

<u>Year</u>	<u>Uses</u>	<u>Source</u>
2006	No Current Listing	Haines Company, Inc.
1986	Lake Michael	Pacific Bell
1975	AGIIMLDEZ HECTOR R	Pacific Telephone

### 664 E SANTA CLARA ST

<u>Year</u>	<u>Uses</u>	<u>Source</u>
2006	FARRELL Keith	Haines Company, Inc.
1980	Lord Julia	Pacific Telephone
1975	MC NULTY MICHAEL BRIAN	Pacific Telephone
1963	Tuggle John A	Pacific Telephone
	Dubois L	Pacific Telephone
1957	KIMBALL RACHAEL M	Pacific Telephone
	Tuggle John A r	R. L. Polk Co.

## FINDINGS

### 666 E SANTA CLARA ST

<u>Year</u>	<u>Uses</u>	<u>Source</u>
1991	Couture Jas E Dr	PACIFIC BELL WHITE PAGES
	COUTURE JAS E DR	PACIFIC BELL WHITE PAGES
	FOOTCARE & SURGERY CENTER	PACIFIC BELL WHITE PAGES
	S DOE FOTILS	PACIFIC BELL WHITE PAGES
	Footcare & Surgery Center	PACIFIC BELL WHITE PAGES
1985	SAN JOSE FOOT CTINIC A PODIATRY GROUP	Pacific Bell
1980	Redd Stanley M MD	Pacific Telephone
	Felchle Clifford N MD	Pacific Telephone
1975	MENTAL HEALTH SERVICES COUNTY OF SANTA CLARA CENTERS	Pacific Telephone
	SPAY NEUTER CLINIC	Pacific Telephone
1963	Buckwald Albert I MD ear nose & throat	Pacific Telephone

### 670 E SANTA CLARA ST

<u>Year</u>	<u>Uses</u>	<u>Source</u>
2013	ELITE DENTAL	Cole Information Services
1980	Reyes Genie	Pacific Telephone

### 672 E SANTA CLARA ST

<u>Year</u>	<u>Uses</u>	<u>Source</u>
1986	Christensen Warren T MD Inc	Pacific Bell
	Goodman Karin MD	Pacific Bell
1985	GOODMAN KARIN MD	Pacific Bell
	CHRISTENSEN WARREN T MD INC	Pacific Bell
1980	Wanko Annemarie MD	Pacific Telephone
1975	GOODMAN KARIN MD	Pacific Telephone
	CHRISTENSEN WARREN T MD INC	Pacific Telephone
1957	SKLILLLCORIN STANLEY A MD	Pacific Telephone

### 674 E SANTA CLARA ST

<u>Year</u>	<u>Uses</u>	<u>Source</u>
1986	Phams Acupuncture Clinic	Pacific Bell
1985	PHAM S ACUPUNCTURE CLINIC	Pacific Bell
1975	JACKSON POBT B MD	Pacific Telephone
1963	Jackson Robt B MD	Pacific Telephone
1957	ROTHCHILD THOS P E MD	Pacific Telephone

## FINDINGS

### 675 E SANTA CLARA ST

<u>Year</u>	<u>Uses</u>	<u>Source</u>
2008	HCA	Cole Information Services
	GOOD SAMARITAN HOSPITAL LP	Cole Information Services
	COLUMBIA OUTPATIENT THERAPY	Cole Information Services
2006	SAN JOSE HOSP	Haines Company, Inc.
	SANJSE MED CT	Haines Company, Inc.
	CANCER CARE INST	Haines Company, Inc.
	SANJSE MED CT	Haines Company, Inc.
	EMERGENCY DEPT	Haines Company, Inc.
	SANJSE MED CT	Haines Company, Inc.
	FAMILY HLTH CT	Haines Company, Inc.
	SANJSE MED CT	Haines Company, Inc.
	HUMAN	Haines Company, Inc.
	Reso URCES	Haines Company, Inc.
	SANJSE MED CT	Haines Company, Inc.
	REHAB SERV	Haines Company, Inc.
	SANJSEMEDCT	Haines Company, Inc.
	URGENT CARE CT	Haines Company, Inc.
	SANJSE MEDICAL	Haines Company, Inc.
	CENTER	Haines Company, Inc.
	SANJSE MEDICAL	Haines Company, Inc.
	CENTER ADMITNG	Haines Company, Inc.
	SANJSE MEDICAL	Haines Company, Inc.
	CENTER BRSTCRE	Haines Company, Inc.
	SANJSE MEDICAL	Haines Company, Inc.
	CENTER MED RCRD	Haines Company, Inc.
	SANJSE MEDICAL	Haines Company, Inc.
CENTER PHARMACY	Haines Company, Inc.	
SANJSE MEDICAL	Haines Company, Inc.	
CENTER RDLGY	Haines Company, Inc.	
SANJSE MEDICAL	Haines Company, Inc.	
CENTER SURGICRE	Haines Company, Inc.	
1991	Adolescent Care Unit	PACIFIC BELL WHITE PAGES
	BACK REHAB AND BACK SCHOOL	PACIFIC BELL WHITE PAGES
	CANCER CARE I NSTITUTE San Jose Medical Center	PACIFIC BELL WHITE PAGES
	Family Health Center Of San Jose Medical Center	PACIFIC BELL WHITE PAGES
	Fowkes William C Family Health Center	PACIFIC BELL WHITE PAGES

## FINDINGS

<u>Year</u>	<u>Uses</u>	<u>Source</u>	
1991	Jose Medical Center	PACIFIC BELL WHITE PAGES	
	Henehan Michael J Family Health Center Of San Jose Medical Center	PACIFIC BELL WHITE PAGES	
	Near Pharmacy	PACIFIC BELL WHITE PAGES	
	Norman Robert M Family Health Center Of San Jose Medical Center	PACIFIC BELL WHITE PAGES	
	Pacific Center The	PACIFIC BELL WHITE PAGES	
	RESOURCE CTRsan i Jose Medical Center	PACIFIC BELL WHITE PAGES	
	SAN JOSE MEDICAL CENTER	PACIFIC BELL WHITE PAGES	
	PLANETREE HEALTH CENTER	PACIFIC BELL WHITE PAGES	
	SAN JOSE MEDICAL	PACIFIC BELL WHITE PAGES	
	San Jose Medical Center Adolescent Care Unit	PACIFIC BELL WHITE PAGES	
	San Jose Medical Center Foundation	PACIFIC BELL WHITE PAGES	
	Stanford Stop Smoking Clinic	PACIFIC BELL WHITE PAGES	
	Wasserman Saul MD	PACIFIC BELL WHITE PAGES	
	ADOLESCENT CARE UNIT	PACIFIC BELL WHITE PAGES	
	BACK RE HAB AN D BACK S CHOO L CENTER	PACIFIC BELL WHITE PAGES	
	FAMILY- HEALTH CENTER OF SAN JOSE MEDICAL CENTER	PACIFIC BELL WHITE PAGES	
	FOWKES WILLIAM C FAMILY HEALTH CENTER	PACIFIC BELL WHITE PAGES	
	HENEHAN MICHAEL J FAMILY HEALTH CENTER OF SAN JOSE MEDICAL CENTER	PACIFIC BELL WHITE PAGES	
	NEAR PHARMACY	PACIFIC BELL WHITE PAGES	
	NORMAN ROBERT M FAMILY HEALTH CENTER OF SAN JOSE MEDICAL CENTER	PACIFIC BELL WHITE PAGES	
	PACIFIC CENTER THE	PACIFIC BELL WHITE PAGES	
	PLAN E TRE E HE ALTH S AN JOS E ME DICAL	PACIFIC BELL WHITE PAGES	
	SURGICARE CENTER-OUTPATIENT SURGERY	PACIFIC BELL WHITE PAGES	
	SURGICARE CENTER-OUTPATIENT SURGERY	PACIFIC BELL WHITE PAGES	
	STANFORD STOP SMOKING CLINIC	PACIFIC BELL WHITE PAGES	
	WASSERMAN SAUL MD	PACIFIC BELL WHITE PAGES	
	1986	ADOLESCENT CARE UNIT	Pacific Bell
		BACK REHAB AND BACK SCHOOL	Pacific Bell

## FINDINGS

<u>Year</u>	<u>Uses</u>	<u>Source</u>
1986	Care Cab Of San Jose Hospi Tel	Pacific Bell
	Care Unit Hospital Program At San Jose Hospital	Pacific Bell
	FAMLY HEALTH CENTER OF SAN JOSE HOSPITAL	Pacific Bell
	Fowkes William C Family Health Center Of San Jose Hospital	Pacific Bell
	Henehan Michael J Family Health Center Of San Jose Hospital	Pacific Bell
	Near Pharmacy	Pacific Bell
	Rehabilitation Center & Services San Jose Hospital	Pacific Bell
	San Jose Hospital	Pacific Bell
	SAN JOSE HOSPITAL ADOLESCENT CARE UNIT	Pacific Bell
	San Jose Hospital Care Cab	Pacific Bell
	San Jose Hospital Care Unit Alcohol & Drug Rehabilitation	Pacific Bell
	San Jose Hospital Physician Referral Service	Pacific Bell
	SAN JOSE HOSPITAL RD NUTRITION COUNSELING CENTER	Pacific Bell
	SAN JOSE HEALTH	Pacific Bell
1985	SAN JOSE HEALTH CENTER SAN JOSE HOSPITAL	Pacific Bell
	CARE CAB OF SAN JOSE HOSPITAL	Pacific Bell
	CARE UNIT HOSPITAL PROGRAM AT SAN JOSE HOSPITAL	Pacific Bell
	HAMAN BUILDERS INC	Pacific Bell
	PHYSICIAN REFERRAL SERVICE SAN JOSE HOSPITAL SAN JOSE HEALTH CENTER	Pacific Bell
	SAN JOSE HOSPITAL CARE CAB	Pacific Bell
	SAN JOSE HOSPITAL CARE UNIT ALCOHOL & DRUG REHABILITATION	Pacific Bell
	SAN JOSE HOSPITAL-PHYSICIAN REFERRAL SERVICE	Pacific Bell
	SAN JOSE HOSPITALS SAN JOSE HEALTH CENTER	Pacific Bell
	1980	SAN JOSE HEALTH CENTER SAN JOSE HOSPITAL
Ellsworth Edw L MD Inc pathology		Pacific Telephone
Kaempfer M J M MD Inc Pathology		Pacific Telephone



## FINDINGS

<u>Year</u>	<u>Uses</u>	<u>Source</u>
1980	Physical Medicine & Rehabilitation Dept .797	Pacific Telephone
1975	CAREUNIT	Pacific Telephone
	SAN JOSE HOSPITALS AND HEALTH	Pacific Telephone

### 676 E SANTA CLARA ST

<u>Year</u>	<u>Uses</u>	<u>Source</u>
1991	MCCLAIN JOHN P MD	PACIFIC BELL WHITE PAGES
	MCCLAIN JOHN P MD	PACIFIC BELL WHITE PAGES
1986	Mc Clain John PMD	Pacific Bell
1985	MC CLAIN JOHN P MD	Pacific Bell
1980	Mc Clain John P MD	Pacific Telephone
1975	DABNEY JAS F DOS	Pacific Telephone
1963	Dabney Jas F DDS	Pacific Telephone
1957	DABNEY JAS F DDS	Pacific Telephone

### 678 E SANTA CLARA ST

<u>Year</u>	<u>Uses</u>	<u>Source</u>
2013	BUENA VISTA EYECARE GROUP	Cole Information Services
	CUADROS JORGE A OD	Cole Information Services
	HOLT CHARLES OD	Cole Information Services
2008	BUENAVISTA CORP	Cole Information Services
	JORGE A CUARDROS OD	Cole Information Services
	BUENA VISTA OPTOMETRIC GROUP	Cole Information Services
2006	BUENAVISTA	Haines Company, Inc.
	CUADROS JORGE A	Haines Company, Inc.
	HOLT CHARLES OD	Haines Company, Inc.
	SAAVEDRA	Haines Company, Inc.
	ROSALIA OD	Haines Company, Inc.
	EYECARE GROUP	Haines Company, Inc.
1991	Disability Reporters	PACIFIC BELL WHITE PAGES
	DISABILITY REPORTERS	PACIFIC BELL WHITE PAGES
1985	LOPEZ RICARDO G MD	Pacific Bell
1980	Poryig Klaus J MD	Pacific Telephone
	Schechter Jonathan P MD	Pacific Telephone
1975	BLANCHARD LELAND B MD	Pacific Telephone
1963	Blanchard Leland B Dr	Pacific Telephone
	Watson John L MD	Pacific Telephone
1957	Blanchard Leland B Dr	R. L. Polk Co.

## FINDINGS

<u>Year</u>	<u>Uses</u>	<u>Source</u>
1957	BLANCHARD LELAND B DR	Pacific Telephone

### 682 E SANTA CLARA ST

<u>Year</u>	<u>Uses</u>	<u>Source</u>
1963	Pautz Douglas W	Pacific Telephone
	Pautz Margaret DC	Pacific Telephone
1957	PAUTZ MARGARET DC	Pacific Telephone

### 696 E SANTA CLARA ST

<u>Year</u>	<u>Uses</u>	<u>Source</u>
2013	DR VIET HONG BUI	Cole Information Services
	NGUYEN NGAL MD	Cole Information Services
	HEALTH ANALYSIS INC	Cole Information Services
	VILLALUZ JOSEF DMD	Cole Information Services
	FERRY RICHARD MS LMFT	Cole Information Services
	MISSION MEDICAL EQUIPMENT	Cole Information Services
	VAN FLORIST	Cole Information Services
	PACIFIC THERAPY & REHABILITATION I	Cole Information Services
	ASCENCIO CARLOS A DDS	Cole Information Services
	MEGA DRUGS LLC	Cole Information Services
2008	FERRY RICHARD MS LMFT	Cole Information Services
	JACKSON HEWITT TAX SERVICE	Cole Information Services
	CAREQUEST INC	Cole Information Services
	MEHLERT & BUI MDS	Cole Information Services
	VIET HERITAGE SOCIETY	Cole Information Services
	HEARING SOLUTIONS	Cole Information Services
	MEDICAL OFFICE E	Cole Information Services
	COUNSELING & THERAPY WOMENS CO	Cole Information Services
	MENDELSON DAVID DAVID GOLDSBY	Cole Information Services
	DARITH KHAY MD	Cole Information Services
	ALPHA REALTY & MORTGAGE INC	Cole Information Services
	HEALTH ANALYSIS INC	Cole Information Services
	NGAI SUAN NGUYEN INC	Cole Information Services
	WOMENS COMMUNITY MEDICAL CLINIC	Cole Information Services
	JOSEPH VILLALUZ DMD	Cole Information Services
	HEADLICE HAIRCARE LLC	Cole Information Services
	VN HOME HEALTHCARE	Cole Information Services

## FINDINGS

<u>Year</u>	<u>Uses</u>	<u>Source</u>
2008	VIET HONG BUI DO	Cole Information Services
	ARIBA HEALTHCARE GROUP INC	Cole Information Services
	APEX REALCARE	Cole Information Services
2006	ALPHA	Haines Company, Inc.
	CONSTRUCTION	Haines Company, Inc.
	ENGINEERING	Haines Company, Inc.
	ALPHA REALTY	Haines Company, Inc.
	MORTGAGE	Haines Company, Inc.
	APEXCARE	Haines Company, Inc.
	ARIBA	Haines Company, Inc.
	HEALTHCARE	Haines Company, Inc.
	GROUP	Haines Company, Inc.
	ASCENCIO CARLOS	Haines Company, Inc.
	BAY AREA URGENT	Haines Company, Inc.
	CARECORP	Haines Company, Inc.
	CHIROPRACTICE	Haines Company, Inc.
	CUNIC DO	Haines Company, Inc.
	FERRY RICHARD MS	Haines Company, Inc.
	HEALTH ANALYSIS	Haines Company, Inc.
	HEARING	Haines Company, Inc.
	SOLUTIONS	Haines Company, Inc.
	JACKSON HEWITT	Haines Company, Inc.
	TAX SERVICE	Haines Company, Inc.
	MEHLERTNGUYET	Haines Company, Inc.
	MISSION MDCL	Haines Company, Inc.
	EQUIMPENT SERV	Haines Company, Inc.
	MISSION MEDICAL	Haines Company, Inc.
	EQUIMPENT	Haines Company, Inc.
	NGUYEN NGAI MD	Haines Company, Inc.
	NGUYEN PETER MD	Haines Company, Inc.
ONERN REGISTRY	Haines Company, Inc.	
REALCARE	Haines Company, Inc.	
VILLALUZJOSEF	Haines Company, Inc.	
VN HOME	Haines Company, Inc.	
HEALTHCARE	Haines Company, Inc.	
BUILDING	Haines Company, Inc.	
1991	MENDELSON DAVID Womens Community Clinic Inc	PACIFIC BELL WHITE PAGES
	Mendelson	PACIFIC BELL WHITE PAGES

## FINDINGS

<u>Year</u>	<u>Uses</u>	<u>Source</u>
1991	OKABE MASAYUKI DDS INC	PACIFIC BELL WHITE PAGES
	Pham Antoine MD	PACIFIC BELL WHITE PAGES
	VILLALUZ JOSEFINODMD	PACIFIC BELL WHITE PAGES
	WOMENS COMMUNITY CLINIC INC	PACIFIC BELL WHITE PAGES
	Information	PACIFIC BELL WHITE PAGES
	WOMENS COMMUNITY CLINIC INC	PACIFIC BELL WHITE PAGES
	BLUM JEROME V MD	PACIFIC BELL WHITE PAGES
	COUNSELING & THERAPY WOMEN S COMMUNITY CLINIC	PACIFIC BELL WHITE PAGES
	DALE N A PE TE R MD FACS EYE SURG	PACIFIC BELL WHITE PAGES
	DO HONG KATHERINE MD	PACIFIC BELL WHITE PAGES
	DUONG ANH	PACIFIC BELL WHITE PAGES
	GARCIA PHARMACY	PACIFIC BELL WHITE PAGES
	GOLDS TE IN DAVID WOMEN S COMMUNITY CLINIC INC	PACIFIC BELL WHITE PAGES
	GOLDSTEIN DAVID MD WOMEN S COMMUNITY CLINIC INC	PACIFIC BELL WHITE PAGES
	GOLDSTEIN DAVID MD WOMEN S COMMUNITY CLINIC INC	PACIFIC BELL WHITE PAGES
	KATZ GARY R MD RADIOLOGST	PACIFIC BELL WHITE PAGES
	LE NGUYEN	PACIFIC BELL WHITE PAGES
	ME N DE LS ON DAVID WOMEN S COMMUNITY CLNIC INC	PACIFIC BELL WHITE PAGES
	MENDELSON DAVID MD WOMEN S COMMUNITY CLINIC INC	PACIFIC BELL WHITE PAGES
	PHAM ANTOINE MD	PACIFIC BELL WHITE PAGES
	SOUTH BA AA HEAT EDUCATION CENTER	PACIFIC BELL WHITE PAGES
	VILLALUZ JOS E FIN ODMD	PACIFIC BELL WHITE PAGES
	W OME N S COMMUN ITY CLIN IC IN C	PACIFIC BELL WHITE PAGES
	W OME N S COMMUN ITY CLIN IC IN C	PACIFIC BELL WHITE PAGES
	Blum Jerome V MD	PACIFIC BELL WHITE PAGES
	Counseling & Therapy Womens Community Clinic	PACIFIC BELL WHITE PAGES
	Inc	PACIFIC BELL WHITE PAGES
	DALENA PETER MD FACS eye surg	PACIFIC BELL WHITE PAGES
	Do Hong Katherine MD	PACIFIC BELL WHITE PAGES
	Duong Anh	PACIFIC BELL WHITE PAGES
	BDuongfich Thai DOS	PACIFIC BELL WHITE PAGES
	Garcia Pharmacy	PACIFIC BELL WHITE PAGES

## FINDINGS

<u>Year</u>	<u>Uses</u>	<u>Source</u>
1991	GOLDSTEIN DAVID Womens Community Clinic Inc	PACIFIC BELL WHITE PAGES
	Goldstein	PACIFIC BELL WHITE PAGES
	Katz Gary R MD radiologist	PACIFIC BELL WHITE PAGES
	Le Nguyen	PACIFIC BELL WHITE PAGES
	Le Nguyen MD	PACIFIC BELL WHITE PAGES
	DAlena Peter MD FACS	PACIFIC BELL WHITE PAGES
1986	FAMILY COMMUNITY CLINIC OF WOMENS CUMMUNITY CLINIC INC	Pacific Bell
	GARCIA PHARMACY	Pacific Bell
	GOLDSTEIN DAVID Womens Community Clinic Inc	Pacific Bell
	Goldstein David MD Womens Community Clinic Inc	Pacific Bell
	Holistic Health Program Womens Community Clinic Inc	Pacific Bell
	Katz Gary R MD radiologist	Pacific Bell
	Le Nguyen MD	Pacific Bell
	MENDELSON DAVID Womens Community Clinic Inc	Pacific Bell
	MENDELSON DAVID Womens Community Clinic Inc	Pacific Bell
	Mandelson David MD Womens Community Clinic Inc	Pacific Bell
	Okabe Masayuki DDS Inc	Pacific Bell
	VILLALUZ JOSEFINO DMD	Pacific Bell
	Womens American ORT	Pacific Bell
	P WOMENS COMMUNITY CLINIC INC	Pacific Bell
	I Information	Pacific Bell
	Womens American ORT	Pacific Bell
	GOLDSTEIN DAVID	Pacific Bell
	GOLDSTEIN DAVID	Pacific Bell
	MENDELSON DAVID MD	Pacific Bell
	Biofeedback Womens Community Clinic Inc	Pacific Bell
	Counseling & Therapy Womens Community Clinic Inc	Pacific Bell
	Counseling & Therapy Womens Community Clinic Inc	Pacific Bell
	DAlena Peter eye phy & sur	Pacific Bell
	Do Hong TN MD	Pacific Bell
Duong Bich Thai DDS	Pacific Bell	
MENDELSON DAVID MD	Pacific Bell	

## FINDINGS

<u>Year</u>	<u>Uses</u>	<u>Source</u>
1985	BIOFEEDBACK WOMEN S COMMUNITY CLINIC INC	Pacific Bell
	COUNSELING ERAPY WOMEN S COMMUNITY CLINIC INC LL R	Pacific Bell
	COUNSELING & THERAPY WOMEN S COMMUNITY CLINIC INC	Pacific Bell
	DALENA PETER EYE PHY & SUR	Pacific Bell
	FAMILY COMMUNITY CLINIC OF WOMEN S COMMUNITY CLINIC INC	Pacific Bell
	GARCIA PHARMACY	Pacific Bell
	GOLDSTEIN DAVID WOMEN S COMMUNITY CLINIC INC	Pacific Bell
	GOLDSTEIN DAVID WOMEN S COMMUNITY CLINIC INC	Pacific Bell
	GOLDSTEIN DAVID MD WOMEN S COMMUNITY CLINIC INC	Pacific Bell
	HOLISTIC HEALTH PROGRAM	Pacific Bell
	JOHNSON NEWELL W MD	Pacific Bell
	KATZ GARY R MD RADIOLOGST	Pacific Bell
	MEHIERT NGUYET MD	Pacific Bell
	MENDELSON DAVID WOMEN S COMMUNITY CLINIC INC	Pacific Bell
	MENDELSON DAVID MD WOMEN S COMMUNITY CLINIC INC	Pacific Bell
	OKABE MASAYUKI DDS INC	Pacific Bell
	1 SCHAFFI KARL F MD INDSTRI MEDCN & SURGERY	Pacific Bell
	SOUTH BAY AREA HEALTH-EDUCATION CENTER	Pacific Bell
	VILLALUZ JOSEFINO DMD	Pacific Bell
	WOMEN S COMMUNITY CLINIC INC	Pacific Bell
WOMEN S COMMUNITY CLINIC INC	Pacific Bell	
1980	DAlena Peter eye phy & sur	Pacific Telephone
	Garcia Pharmacy	Pacific Telephone
	Goldstein David MD Womens Clinic	Pacific Telephone
	Hodge Thos	Pacific Telephone
	Kleinberg Hayward & La Roque MDs	Pacific Telephone
	Johnson Newell W MD	Pacific Telephone
	Kleinberg Henry Graham ODonnell Hodge Kleinberg Hayward & La Roque MDs	Pacific Telephone
	La Roque Robert L MD Graham ODonnell Hodge Kleinberg Hayward & La Roque MDs	Pacific Telephone
Taiara Camilo MD	Pacific Telephone	

## FINDINGS

<u>Year</u>	<u>Uses</u>	<u>Source</u>
1980	Womens Clinic	Pacific Telephone
1975	OVERMYER JAY W MD EYEPHY & SUR	Pacific Telephone
	RICHARDSON W G CO	Pacific Telephone
	SCHAFFL KARL F DR LNDSTRL MEDCN E SUCRY	Pacific Telephone
	SHERMAN J F R PT	Pacific Telephone
	TABARI K KAM MD DISEASES OF THE HEART	Pacific Telephone
	VILIALUR JOSEFINO DMD	Pacific Telephone
	WHITCOMB WM L DR ORAL SUR	Pacific Telephone
	WOMAN S CLINIC	Pacific Telephone
	WOMEN S CLINIC	Pacific Telephone
	WOMEN S COMMUNITY CLINIC	Pacific Telephone
	WOMEN S COMMUNITY CLINIC INC	Pacific Telephone
	BJERK EDWARD M MD	Pacific Telephone
	BURNOR CONTACT LENSES	Pacific Telephone
	CRANE KEITH F DR DNTST	Pacific Telephone
	CUSHION AIRE DISTRIBUTING CO	Pacific Telephone
	DALENA PETER EYEPHY&SUR	Pacific Telephone
	DARLING H K GRAHAM DARLING ODONNELL & HEDGE MD S RADIOLOGSTS	Pacific Telephone
	GRAHAM DARLING ODOHNELL & HODGE MD S RADLOLOGSTS	Pacific Telephone
	HODGE THOMAS A MD GRAHAM DARLING ODONNELL & IODGE MD S RADIOLOGSTS	Pacific Telephone
	LEATHERMAN CHIROPRACTIC OFFICES OF SAN JOSE	Pacific Telephone
	LEATHERMAN DENNIS CHLRPRCTR	Pacific Telephone
	MEDICAL ARTS PHARMACY	Pacific Telephone
	ODOM VERNA	Pacific Telephone
	OKABE MASAYUKI DR DNTST	Pacific Telephone
	OPTICAL CENTER THE	Pacific Telephone

### 698 E SANTA CLARA ST

<u>Year</u>	<u>Uses</u>	<u>Source</u>
1957	A 1 Drive In Lock Shop	R. L. Polk Co.
	A-1-DRIVE IN LOCK SHOP	Pacific Telephone

## FINDINGS

### 700 E SANTA CLARA ST

<u>Year</u>	<u>Uses</u>	<u>Source</u>
1957	BISHOP & CARROLL CGRS	Pacific Telephone

### 701 E SANTA CLARA ST

<u>Year</u>	<u>Uses</u>	<u>Source</u>
1957	Orrs Richfield Service	R. L. Polk Co.

### 702 E SANTA CLARA ST

<u>Year</u>	<u>Uses</u>	<u>Source</u>
2013	BAY AREA COLLEGE OF NURSING	Cole Information Services
	SQV DENTAL LABORATORY	Cole Information Services
	DICKEY L V DDS	Cole Information Services
2008	NGON N DINH DO	Cole Information Services
	NGUYEN CONG BINH	Cole Information Services
	CALI PHARMACY	Cole Information Services
	TRAN & TRAN MDS	Cole Information Services
	TRAN DON DINH MEDICAL OFFICE	Cole Information Services
	PRINCE DANIELS DENTAL OFFICE	Cole Information Services
	2006	CALU PHARMACY
DANIELS P G DDS		Haines Company, Inc.
DICKEY L V DDS		Haines Company, Inc.
DINH NGON MD		Haines Company, Inc.
TRAN DON D MDCL		Haines Company, Inc.
TRAN NAM H MDCL		Haines Company, Inc.
1991		AMERICAN DENTAL LABORATORY
	S AN JOS E DE LTA AS S OCIATE S IN C	PACIFIC BELL WHITE PAGES
	San Jose Dental Associates	PACIFIC BELL WHITE PAGES
	American Dental Laboratory	PACIFIC BELL WHITE PAGES
	TRAN NAM HUA MEDICAL OFFICE	PACIFIC BELL WHITE PAGES
	Tran Nam Hua Medical Office	PACIFIC BELL WHITE PAGES
1986	Davis Keevin MD	Pacific Bell
	Pacific Medical Clinic Inc	Pacific Bell
	Slade Richard G MD	Pacific Bell
1985	DAVIS KEEVMN MD	Pacific Bell
	PACIFIC MEDICAL CLINIC INC	Pacific Bell
	SLADE RICHARD G MD	Pacific Bell
1980	Pacific Medical Clinic Inc	Pacific Telephone
	Youngberg G B MD Pacific Medical Clinic Inc	Pacific Telephone



## FINDINGS

### 707 E SANTA CLARA ST

<u>Year</u>	<u>Uses</u>	<u>Source</u>
2006	SAN JOSE MED CT	Haines Company, Inc.
	BREASTCARE CTR	Haines Company, Inc.
1975	PALM HAVEN	Pacific Telephone

### 708 E SANTA CLARA ST

<u>Year</u>	<u>Uses</u>	<u>Source</u>
1986	Cairroll & Bishop cgrs	Pacific Bell

### 711 E SANTA CLARA ST

<u>Year</u>	<u>Uses</u>	<u>Source</u>
1957	ABELSON FURNITURE CO SEE ALLEN S FURNITURE	Pacific Telephone

### 716 E SANTA CLARA ST

<u>Year</u>	<u>Uses</u>	<u>Source</u>
2006	MONTELONGO Mara	Haines Company, Inc.
1991	Gonzales George	PACIFIC BELL WHITE PAGES
	I Gonzales Geo Jr	PACIFIC BELL WHITE PAGES
1986	Walsh Lillie	Pacific Bell
	Phan Lam Thi	Pacific Bell
	Nguyen Bac	Pacific Bell
	Martinez Socorro L	Pacific Bell
	Martin Elmer C	Pacific Bell
	Fenski MF	Pacific Bell
1985	MARTIN ELMER C	Pacific Bell
	FENSKI MF	Pacific Bell
	WALSH LILLIE	Pacific Bell
	PHAN LAM THI	Pacific Bell
	PHAM TUOI	Pacific Bell
	MARTINEZ SOCORRO L	Pacific Bell
1980	Mc Donald Jas L	Pacific Telephone
	Fenski MNS	Pacific Telephone
1975	MC DONALD JAS L	Pacific Telephone
	MARTIN ELMER C	Pacific Telephone
	FENSKI M S	Pacific Telephone
1963	Fenski J J	Pacific Telephone
	Clark J W Mrs	Pacific Telephone
	Turner Edna	Pacific Telephone
	Thomas M J	Pacific Telephone

## FINDINGS

<u>Year</u>	<u>Uses</u>	<u>Source</u>
1963	Staib Pauline	Pacific Telephone
	Garcia Antonio C	Pacific Telephone
	Murtha Margaret A	Pacific Telephone
1957	TOOMBS RETTA	Pacific Telephone
	THOMAS M J	Pacific Telephone
	PISANI EDITH	Pacific Telephone
	FENSKI J J	Pacific Telephone

### 725 E SANTA CLARA ST

<u>Year</u>	<u>Uses</u>	<u>Source</u>
2013	NOLLER DAVID W MD INC	Cole Information Services
2008	SAN JOSE ORTHOPEDIC ASSOCS MEDICAL C	Cole Information Services
	SAN JOSE MEDICAL CENTRE INC	Cole Information Services
	DAYTON S MISFELDT MD	Cole Information Services
	CANCER CARE INSTITUTE	Cole Information Services
	SAN JOSE EYE INSTITUTE	Cole Information Services
	MISCO INVESTMENTS INC	Cole Information Services
	PHYSICIAN NETWORK	Cole Information Services
	ADVANCED RADIOLOGIST & ONCOLOGY AS	Cole Information Services
	YANG GEORGE	Cole Information Services
	HLA & HUAN MDS	Cole Information Services
	NORTHERN CALIFORNIA TRAUMA CENTER	Cole Information Services
	TERRY VITEZ MD	Cole Information Services
	REGIONAL MEDICAL CENTER OF SAN JOSE	Cole Information Services
	DECKER JOSEPH	Cole Information Services
	HARVEY E KNOERNSCHILD MD INC	Cole Information Services
MORTEZA DOWLATSHAHI MD	Cole Information Services	
HARVEY E KNOERNSCHILD MD	Cole Information Services	
HINSDALE JAMES MD	Cole Information Services	
2006	BUILDING	Haines Company, Inc.
	BOLANOS JOSE R	Haines Company, Inc.
	CANCER CARE CENTER	Haines Company, Inc.
	CHECHELNIISKY	Haines Company, Inc.
	MARIA MD	Haines Company, Inc.
	DECKERJOSMD	Haines Company, Inc.

## FINDINGS

<u>Year</u>	<u>Uses</u>	<u>Source</u>
2006	ENG HUAN AND TIN	Haines Company, Inc.
	HLAMED CORP	Haines Company, Inc.
	GRANADER NEIL MD	Haines Company, Inc.
	HOFFMAN DARYL K	Haines Company, Inc.
	KERNER	Haines Company, Inc.
	DAWNIELLE MD	Haines Company, Inc.
	KIM SEUNG KMD	Haines Company, Inc.
	LEPORE VINCENT D	Haines Company, Inc.
	LINCOLN	Haines Company, Inc.
	PROPERTIES	Haines Company, Inc.
	MISFELDT DAYTON	Haines Company, Inc.
	MISFELDT DAYTON	Haines Company, Inc.
	NCHEKWUBE	Haines Company, Inc.
	EMEKA MD	Haines Company, Inc.
	PLASTIC&	Haines Company, Inc.
	RCNSTRCTVE	Haines Company, Inc.
	SRGRYASC	Haines Company, Inc.
	SANJSE EYE	Haines Company, Inc.
	INSTITUTE	Haines Company, Inc.
	YANG GEORGE MD	Haines Company, Inc.
1991	Andrews R Scott MD Associated Anesthesiologists Medical Group	PACIFIC BELL WHITE PAGES
	Associated Anesthesiologists Medical Group	PACIFIC BELL WHITE PAGES
	Bowman Walter MD Associated Anesthesiologists Medical Group	PACIFIC BELL WHITE PAGES
	Brons Ronald MD Associated Anesthesiologists Medical Group	PACIFIC BELL WHITE PAGES
	Cahill Peter D MD	PACIFIC BELL WHITE PAGES
	Cahill Peter D MD	PACIFIC BELL WHITE PAGES
	Cancer Care Institute	PACIFIC BELL WHITE PAGES
	Chism Stanley MD	PACIFIC BELL WHITE PAGES
	CONNOR W STROUD MD neurology	PACIFIC BELL WHITE PAGES
	CONTRERAS JORGE MD	PACIFIC BELL WHITE PAGES
	DECKER JOSEPH MD FACS ophthalmologist	PACIFIC BELL WHITE PAGES
	Driscoll Vance MD Associated Anesthesiologists Medical Group	PACIFIC BELL WHITE PAGES
	Golod Mark IMD	PACIFIC BELL WHITE PAGES
	Gutman Jeffrey J MD	PACIFIC BELL WHITE PAGES
	Herring Jack D MD gyneclogy	PACIFIC BELL WHITE PAGES

## FINDINGS

<u>Year</u>	<u>Uses</u>	<u>Source</u>
1991	Hinsdale James G MD	PACIFIC BELL WHITE PAGES
	Hla Tin TMD	PACIFIC BELL WHITE PAGES
	Huan Eng H MD	PACIFIC BELL WHITE PAGES
	HUBBARD FRAZIER MD obstetrics & gynecology	PACIFIC BELL WHITE PAGES
	Kim Seung K MD	PACIFIC BELL WHITE PAGES
	Lepore Vincent DMD	PACIFIC BELL WHITE PAGES
	Li Naegwen L MD	PACIFIC BELL WHITE PAGES
	Litack Carl MD Associated Anesthesiologists Medical Group	PACIFIC BELL WHITE PAGES
	ANDREWS R SCOTT MD ASSOCIATED ANESTHESIOLOGISTS MEDICAL GROUP	PACIFIC BELL WHITE PAGES
	ASSOCIATED ANESTHESIOLOGISTS MEDICAL GROUP	PACIFIC BELL WHITE PAGES
	BOWMAN WALTER MD ASSOCIATED ANESTHESIOLOGISTS MEDICAL GROUP	PACIFIC BELL WHITE PAGES
	BRONS RONALD MD ASSOCIATED ANESTHESIOLOGISTS MEDICAL GROUP	PACIFIC BELL WHITE PAGES
	CAHILL PETER D MD	PACIFIC BELL WHITE PAGES
	CAHILL PETER D MD	PACIFIC BELL WHITE PAGES
	CANCER CARE INSTITUTE	PACIFIC BELL WHITE PAGES
	CHISM STANLEY MD	PACIFIC BELL WHITE PAGES
	CON N OR W S TROUD MD NEUROLOGY	PACIFIC BELL WHITE PAGES
	CON TRE RAS JORGE MD	PACIFIC BELL WHITE PAGES
	DE CKER JOS E PH MD FACS OPHTHALMOLOGIST	PACIFIC BELL WHITE PAGES
	DRISCOLL VANCE MD ASSOCIATED ANESTHESIOLOGISTS MEDICAL GROUP	PACIFIC BELL WHITE PAGES
	GOLOD MARK MD	PACIFIC BELL WHITE PAGES
	GUTMAN JEFFREY J MD	PACIFIC BELL WHITE PAGES
	HERRING JACK D MD GYNECLGY	PACIFIC BELL WHITE PAGES
	HINSDALE JAMES G MD	PACIFIC BELL WHITE PAGES
	HIA TIN TMD	PACIFIC BELL WHITE PAGES
	HUAN ENG H MD	PACIFIC BELL WHITE PAGES
	HUBBARD FRAZIE R MD OBSTETRICS & GYNECOLOGY	PACIFIC BELL WHITE PAGES
	KIM SEUNG K MD	PACIFIC BELL WHITE PAGES
	LEPORE VINCENT DMD	PACIFIC BELL WHITE PAGES
	LI NAEGWEN L MD	PACIFIC BELL WHITE PAGES

## FINDINGS

<u>Year</u>	<u>Uses</u>	<u>Source</u>
1991	LITACK CARL MD ASSOCIATED ANESTHESIOLOGISTS MEDICAL GROUP	PACIFIC BELL WHITE PAGES
	MAC DOSED GREGORY MDASSOCIATED ANESTHESIOLOGISTS MEDICAL GROUP	PACIFIC BELL WHITE PAGES
	MENDOZA STEVE MD ASOCIATED ANESTHESIOLOGISTS MEDICAL GROUP	PACIFIC BELL WHITE PAGES
	MISFELDT DAYTON MD	PACIFIC BELL WHITE PAGES
	MORGAN JAMES MD INTERNAL MEDCN	PACIFIC BELL WHITE PAGES
	NCHEKWUBE EMEKA MD NEUROSURGERY	PACIFIC BELL WHITE PAGES
	Mac Dosed Gregory MDAssociated Anesthesologists Medical Group	PACIFIC BELL WHITE PAGES
	Medical Group	PACIFIC BELL WHITE PAGES
	Misfeldt Dayton MD	PACIFIC BELL WHITE PAGES
	Morgan James MD internal medcn	PACIFIC BELL WHITE PAGES
	Nchekwube Emeka MD neurosurgery	PACIFIC BELL WHITE PAGES
	Noller David W MD	PACIFIC BELL WHITE PAGES
	Northern Calif Trauma Medical Group Inc	PACIFIC BELL WHITE PAGES
	Parkside Youth Chemical Dependency Program	PACIFIC BELL WHITE PAGES
	Paulsen Roy E MD Herring & Paulsen MDs	PACIFIC BELL WHITE PAGES
	obstetracs & gyneclgy	PACIFIC BELL WHITE PAGES
	Plastic & Reconstructive Surgery Associates Inc	PACIFIC BELL WHITE PAGES
	Poytress Richard MD Associated Anesthesiologists Medical Group	PACIFIC BELL WHITE PAGES
	Reimnitz Joel MD Associated Anesthesiologists Medical Group	PACIFIC BELL WHITE PAGES
	Robinson Martin C MD inc cerdiology & intornial madcn	PACIFIC BELL WHITE PAGES
	Schmidt Eugene MD Associated Anesthesiologists Medical Group	PACIFIC BELL WHITE PAGES
	Selivanov Val MD	PACIFIC BELL WHITE PAGES
	Silicon Valley Surgical Group	PACIFIC BELL WHITE PAGES
	Sun Peter MD Associated Anestlesiaologists Medical Group	PACIFIC BELL WHITE PAGES
	Weiss Robert MD Associated Anesthesiologists Medical Group	PACIFIC BELL WHITE PAGES
	Youngblood Mark MD Associated Anesthesiologists Medical Group	PACIFIC BELL WHITE PAGES
	NOLLER DAVID W MD	PACIFIC BELL WHITE PAGES

## FINDINGS

<u>Year</u>	<u>Uses</u>	<u>Source</u>
1991	NORTHERN CALIF TRAUMA MEDICAL GROUP INC	PACIFIC BELL WHITE PAGES
	PROGRAM	PACIFIC BELL WHITE PAGES
	PAULSEN ROY E MD HERRING & PAULSEN MD S	PACIFIC BELL WHITE PAGES
	PLASTIC & RECONSTRUCTIVE SURGERY ASSOCIATES INC	PACIFIC BELL WHITE PAGES
	POYTRESS RICHARD MD ASSOCIATED ANESTHESIOLOGISTS MEDICAL GROUP	PACIFIC BELL WHITE PAGES
	REKAITZ JOEL MD ASSOCIATED ANESTHESIOLOGISTS MEDICAL GROUP	PACIFIC BELL WHITE PAGES
	ROBINSON MARTIN C MD INC CERDIOLAGY & INTORNIAL MADCN	PACIFIC BELL WHITE PAGES
	SCHMIDT EUGENE MD ASSOCIATED ANESTHESIOLOGISTS MEDICAL GROUP	PACIFIC BELL WHITE PAGES
	SELIVANOV VAL MD	PACIFIC BELL WHITE PAGES
	SILICON VALLEY SURGICAL GROUP	PACIFIC BELL WHITE PAGES
	SUN PETER MD ASSOCIATED ANESTHESIOLOGISTS MEDICAL GROUP	PACIFIC BELL WHITE PAGES
	WEISS ROBERT MD ASSOCIATED ANESTHESIOLOGISTS MEDICAL GROUP	PACIFIC BELL WHITE PAGES
	YOUNGBLOOD MARK MD ASSOCIATED ANESTHESIOLOGISTS MEDICAL GROUP	PACIFIC BELL WHITE PAGES

### 745 E SANTA CLARA ST

<u>Year</u>	<u>Uses</u>	<u>Source</u>
1957	MELS DRIVE-IN RSTRNT	Pacific Telephone

### 748 E SANTA CLARA ST

<u>Year</u>	<u>Uses</u>	<u>Source</u>
2006	AGUIRRE Blanca	Haines Company, Inc.
1991	Radcliffe James	PACIFIC BELL WHITE PAGES
	RADCLIFFE JAMES	PACIFIC BELL WHITE PAGES
1986	Diep Yen	Pacific Bell
	Gaines Steven E	Pacific Bell
	Ramalho Joao & Otilia	Pacific Bell
1985	DIEP YEN	Pacific Bell
	GAINES STEVEN E	Pacific Bell
	NGUYEN TRINH	Pacific Bell

## FINDINGS

<u>Year</u>	<u>Uses</u>	<u>Source</u>
1985	RAMALHO JOAO & OTILIA	Pacific Bell
	TRAN VU	Pacific Bell
1980	Celo Mitzi	Pacific Telephone
	Hernandez L	Pacific Telephone
	Nguyen Trinh	Pacific Telephone
1975	WISLER MYRTLE	Pacific Telephone
	DEL PONTE DEBBIE	Pacific Telephone
	JOSHI ASHVIN	Pacific Telephone
	PORTER FRANK	Pacific Telephone
1963	Arens C	Pacific Telephone
	Bowers Fern Mrs	Pacific Telephone
	Lanham Mary	Pacific Telephone
	Porter Frank	Pacific Telephone
	Wisler Myrtle	Pacific Telephone
1957	Williams Caro Mrs r	R. L. Polk Co.
	ARENS C	Pacific Telephone
	EWALD BLANCHE MRS	Pacific Telephone
	FRESLEY A	Pacific Telephone
	PORTER FRANK	Pacific Telephone
	ULMER CAROLINE	Pacific Telephone
	WILLIAMS CARO MRS R	Pacific Telephone

### 750 E SANTA CLARA ST

<u>Year</u>	<u>Uses</u>	<u>Source</u>
1991	LOU S DO-NUT SHOP	PACIFIC BELL WHITE PAGES
1986	Lous Do Nut Shop	Pacific Bell
1985	LOU S DO-NUT SHOP	Pacific Bell
1980	Lourenco Ruy	Pacific Telephone
	Leus Do Nut Shop	Pacific Telephone
1975	LOU S DO-NUT SHOP	Pacific Telephone
1963	Lous Do Nut Shop	Pacific Telephone
	Ades Lucius R Lous Do Nut Shop	Pacific Telephone
1957	ADES LUCIUS R LOU S DO-NUT SHOP	Pacific Telephone
	LOU S DO-NUT SHOP	Pacific Telephone

### 751 E SANTA CLARA ST

<u>Year</u>	<u>Uses</u>	<u>Source</u>
1975	PLASTIC KING COVER CO	Pacific Telephone

## FINDINGS

### 755 E SANTA CLARA ST

<u>Year</u>	<u>Uses</u>	<u>Source</u>
1975	LITTLE SHOP THE	Pacific Telephone
1963	Coral Beauty Salon	Pacific Telephone
1957	CORAL BEAUTY SALON	Pacific Telephone
	BETTY BRIGHT BEAUTY SALON SEE CORAL BEAUTY SALON	Pacific Telephone

### 757 E SANTA CLARA ST

<u>Year</u>	<u>Uses</u>	<u>Source</u>
1975	CHIRCO A BARBER SHOP	Pacific Telephone
1963	Chirco A Barber Shop	Pacific Telephone

### 759 E SANTA CLARA ST

<u>Year</u>	<u>Uses</u>	<u>Source</u>
1975	QUARTUCCLO S MINI-ART GALLERY	Pacific Telephone
	QUARTUCCLO S MINI-ART GALLERY	Pacific Telephone
1963	Glover Insurance Agcy	Pacific Telephone
	Glover Lynn Glover Ins Agcy	Pacific Telephone

### 760 E SANTA CLARA ST

<u>Year</u>	<u>Uses</u>	<u>Source</u>
1986	PARALYZED VETERANS OF AMERICA THRIFT STORE	Pacific Bell
1985	PARALYZED VETERANS OF AMERICA THRIFT STORE	Pacific Bell
1980	Paralyzed Veterans Of America Thrift Store	Pacific Telephone
1975	PARALYZED VETERANS OF AMERICA THRIFT STORE	Pacific Telephone
1963	Re Food Center	Pacific Telephone
1957	BETTENCOURT H C BETTENCOURT S MKTS	Pacific Telephone

### 761 E SANTA CLARA ST

<u>Year</u>	<u>Uses</u>	<u>Source</u>
1975	SAN JOSE REALTY	Pacific Telephone
	SAN JOSE REALTY	Pacific Telephone
	SAN JOSE REALTY	Pacific Telephone
1963	SAN JOSE REFRIGERATION SERVICE	Pacific Telephone
	Miller Allen San Jose Refrigtn Serv	Pacific Telephone
	Galvez Salvadore San Jose Refrigtn Serv	Pacific Telephone



## FINDINGS

### 765 E SANTA CLARA ST

<u>Year</u>	<u>Uses</u>	<u>Source</u>
1963	Cramers Grocery	Pacific Telephone
	Cramer Orville G Cramers Grocry	Pacific Telephone
1957	CRAMER S GROCERY	Pacific Telephone
	CRAMER ORVILLE G CRAMER S GROCERY	Pacific Telephone

### 772 E SANTA CLARA ST

<u>Year</u>	<u>Uses</u>	<u>Source</u>
1991	Vietnam Printing	PACIFIC BELL WHITE PAGES
	VIETNAM PRINTING	PACIFIC BELL WHITE PAGES
1985	BROOKS APPLIANCE	Pacific Bell
1980	BROOKS H & SON appls major	Pacific Telephone
1975	BROOKS H & SON APPIS MAJOR	Pacific Telephone
1957	ATTWOOD WM D JACK & JILL STUDIO	Pacific Telephone
	JACK & JILL STUDIO	Pacific Telephone

### 774 E SANTA CLARA ST

<u>Year</u>	<u>Uses</u>	<u>Source</u>
1991	La Elegancia Barber Shop	PACIFIC BELL WHITE PAGES
	LA ELEGANCIA BARBER SHOP	PACIFIC BELL WHITE PAGES
1980	Tip Top Barber Shop	Pacific Telephone
1975	TIP TOP BARBER SHOP	Pacific Telephone
1963	Tip Top Barber Shop	Pacific Telephone

### 780 E SANTA CLARA ST

<u>Year</u>	<u>Uses</u>	<u>Source</u>
2013	WALGREENS	Cole Information Services
2008	WALGREEN DRUG STORES	Cole Information Services
2006	STORES PRSCPTNS	Haines Company, Inc.
	STORES INFO	Haines Company, Inc.
	WALGREEN DRUG	Haines Company, Inc.
	WALGREEN DRUG	Haines Company, Inc.

### 798 E SANTA CLARA ST

<u>Year</u>	<u>Uses</u>	<u>Source</u>
1991	SENROR TACO	PACIFIC BELL WHITE PAGES
	Senor Taco	PACIFIC BELL WHITE PAGES
1986	Senor Taco	Pacific Bell
1985	SENROR TACO	Pacific Bell

## FINDINGS

<u>Year</u>	<u>Uses</u>	<u>Source</u>
1980	Senor Taco	Pacific Telephone
1975	SENROR TACO	Pacific Telephone
1963	Lloyds Service	Pacific Telephone
	Lloyds Service	Pacific Telephone
1957	VIC S SERVICE	Pacific Telephone

### 802 E SANTA CLARA ST

<u>Year</u>	<u>Uses</u>	<u>Source</u>
2006	CALL BOX FS	Haines Company, Inc.

### 852 E SANTA CLARA ST

<u>Year</u>	<u>Uses</u>	<u>Source</u>
1980	Lelands Auto Body Marine	Pacific Telephone
1975	BRYANT STERLING A	Pacific Telephone
	LELAND S BODY SHOP	Pacific Telephone
	MENDOZA E REALTY	Pacific Telephone
	MENDOZA EMILIO MENDOZA E REALTY	Pacific Telephone
	VOSHALL WESLEY	Pacific Telephone
1963	Mendoza A A TV Service	Pacific Telephone
	MENDOZA E REALTY	Pacific Telephone
	Mendoza Emilio Mendoza E Rity	Pacific Telephone
	A A MENDOZA TV SERVICE	Pacific Telephone
1957	Bryant M A r	R. L. Polk Co.
	MENDOZA E RL EST	Pacific Telephone
	BRYANT JOHNWQAKFND HWY	Pacific Telephone

### 854 E SANTA CLARA ST

<u>Year</u>	<u>Uses</u>	<u>Source</u>
1975	MOUNT CALVARY CHURCH OF GOD	Pacific Telephone

### 856 E SANTA CLARA ST

<u>Year</u>	<u>Uses</u>	<u>Source</u>
1975	DAME FURNITURE STORE	Pacific Telephone
1963	Knapp Bill	Pacific Telephone
1957	Simpson Tile Co	R. L. Polk Co.
	SIMPSON TILE CO	Pacific Telephone

## FINDINGS

### E ST JOHN

#### 670 E ST JOHN

<u>Year</u>	<u>Uses</u>	<u>Source</u>
1957	Wolff Edith	R. L. Polk Co.

#### 727 E ST JOHN

<u>Year</u>	<u>Uses</u>	<u>Source</u>
1957	Brose Jack	R. L. Polk Co.

#### 737 E ST JOHN

<u>Year</u>	<u>Uses</u>	<u>Source</u>
1957	Erhart Ida Mrs	R. L. Polk Co.

#### 749 E ST JOHN

<u>Year</u>	<u>Uses</u>	<u>Source</u>
1957	Heibach Karl	R. L. Polk Co.

#### 765 E ST JOHN

<u>Year</u>	<u>Uses</u>	<u>Source</u>
1957	Pezzol lo Anna	R. L. Polk Co.

### E ST JOHN ST

#### 670 E ST JOHN ST

<u>Year</u>	<u>Uses</u>	<u>Source</u>
1957	WOLFF EDITH	Pacific Telephone

#### 675 E ST JOHN ST

<u>Year</u>	<u>Uses</u>	<u>Source</u>
1963	Howard Lavina	Pacific Telephone

#### 677 E ST JOHN ST

<u>Year</u>	<u>Uses</u>	<u>Source</u>
1991	San Jose School Based Clinics	PACIFIC BELL WHITE PAGES
1963	Baker Pearl M	Pacific Telephone
1957	BAKER PEARL M	Pacific Telephone

#### 680 E ST JOHN ST

<u>Year</u>	<u>Uses</u>	<u>Source</u>
1980	Cadieux J	Pacific Telephone

## FINDINGS

### 727 E ST JOHN ST

<u>Year</u>	<u>Uses</u>	<u>Source</u>
1963	Brose Jack	Pacific Telephone
1957	BROSE JACK	Pacific Telephone

### 737 E ST JOHN ST

<u>Year</u>	<u>Uses</u>	<u>Source</u>
1963	Erhart Ida Mrs	Pacific Telephone
1957	ERHART IDA MRS	Pacific Telephone

### 749 E ST JOHN ST

<u>Year</u>	<u>Uses</u>	<u>Source</u>
1963	Meulenberg Jozef H	Pacific Telephone
	Meulenberg Louise	Pacific Telephone
1957	HELBACH K(ARL	Pacific Telephone

### 760 E ST JOHN ST

<u>Year</u>	<u>Uses</u>	<u>Source</u>
1963	Partridge Albert	Pacific Telephone
1957	Partridge Albert r	R. L. Polk Co.
	PARTRIDGE ALBERT R	Pacific Telephone

### 765 E ST JOHN ST

<u>Year</u>	<u>Uses</u>	<u>Source</u>
2006	HUNTLEY Donald	Haines Company, Inc.
1963	Pezzolo Anna	Pacific Telephone
1957	PEZZOFO ANNA	Pacific Telephone

### N 14 VAN 1157

#### 8 N 14 VAN 1157

<u>Year</u>	<u>Uses</u>	<u>Source</u>
1980	Tien M	Pacific Telephone

### N 14LH

#### 65 N 14LH

<u>Year</u>	<u>Uses</u>	<u>Source</u>
1980	Scarborough C Gerald MD ohy & sue	Pacific Telephone

## FINDINGS

### **N 14T IR 292**

#### **25 N 14T IR 292**

<b><u>Year</u></b>	<b><u>Uses</u></b>	<b><u>Source</u></b>
1986	Wiefels David	Pacific Bell
	Radiological Medical Group Of San Jose	Pacific Bell

### **N 14TH**

#### **2 N 14TH**

<b><u>Year</u></b>	<b><u>Uses</u></b>	<b><u>Source</u></b>
1991	RADIOLOGICALM	PACIFIC BELL WHITE PAGES

#### **25 N 14TH**

<b><u>Year</u></b>	<b><u>Uses</u></b>	<b><u>Source</u></b>
1991	EISENKOP SCOTT M MD WONEN S CANCER CENTER	PACIFIC BELL WHITE PAGES
	ARTHROSCOPY AND SPORTS MEDICINE CENTERS OF NORTHERN CAUFORNIA	PACIFIC BELL WHITE PAGES
	Bahadi Keyvan MD	PACIFIC BELL WHITE PAGES
	Baumstein Harold DDS	PACIFIC BELL WHITE PAGES
	Biofeedback & Stress Reduction	PACIFIC BELL WHITE PAGES
	Cariblom Eric R MD San ase Ortnhpedic Naal Grow Inc	PACIFIC BELL WHITE PAGES
	Clark Co The	PACIFIC BELL WHITE PAGES
	Clinical Pathology Associates Medical Group Inc	PACIFIC BELL WHITE PAGES
	Colville James MD	PACIFIC BELL WHITE PAGES
	Court Sergio MD	PACIFIC BELL WHITE PAGES
	Dedinsky Gilbert MD Inc	PACIFIC BELL WHITE PAGES
	Eisenkop Scott M MD Wonens Cancer Center	PACIFIC BELL WHITE PAGES
	Fahimi Joseph MD	PACIFIC BELL WHITE PAGES
	FAMILY HEALTH CENTER OF SAN JOSE MEDICAL CENTER	PACIFIC BELL WHITE PAGES
	FARR HASHEM M MD INC	PACIFIC BELL WHITE PAGES
	Finkle Elliott M MD Radiological Medical Group Of San Jose	PACIFIC BELL WHITE PAGES
	First Floor Cafe	PACIFIC BELL WHITE PAGES
	Fisher	PACIFIC BELL WHITE PAGES
	Hearing Health Care Center	PACIFIC BELL WHITE PAGES
	Downtown San Jose	PACIFIC BELL WHITE PAGES

## FINDINGS

<u>Year</u>	<u>Uses</u>	<u>Source</u>
1991	Henehan Michael J Family Health Center f	PACIFIC BELL WHITE PAGES
	Jose Medical Center	PACIFIC BELL WHITE PAGES
	Henehan Michael J DO	PACIFIC BELL WHITE PAGES
	Hsu Andrew A m D	PACIFIC BELL WHITE PAGES
	Huang Raymond SDMD	PACIFIC BELL WHITE PAGES
	Hwong Lawrence YMD	PACIFIC BELL WHITE PAGES
	Kirk Mary MD	PACIFIC BELL WHITE PAGES
	Kramer David MD Radiological Medical Group Df San Jose	PACIFIC BELL WHITE PAGES
	Lee Arthur CMD	PACIFIC BELL WHITE PAGES
	Montag Thomas MD	PACIFIC BELL WHITE PAGES
	NEAR Pharmacy	PACIFIC BELL WHITE PAGES
	Norman Robert M Family Health Center Of San Jose Medical Center	PACIFIC BELL WHITE PAGES
	ORTHOMEDICS BECKER	PACIFIC BELL WHITE PAGES
	San Jose Orthopedic Medical Group Inc	PACIFIC BELL WHITE PAGES
	SAN JOSE RAIOLOGICAL MEDICAL GROUP INC Finkle Kramer Robbins Flsher Prelean Rennick	PACIFIC BELL WHITE PAGES
	Admin Ofec	PACIFIC BELL WHITE PAGES
	B Ofingt	PACIFIC BELL WHITE PAGES
	SAN JOSE RAIOLOGICAL MEDICAL GROUP INC Finkle Kramer Robbins Flsher Prelean Rennick	PACIFIC BELL WHITE PAGES
	Schulein Vernon E Dr internal medcn	PACIFIC BELL WHITE PAGES
	Stetz Christian MD	PACIFIC BELL WHITE PAGES
	Suckle Henry M MD	PACIFIC BELL WHITE PAGES
	Swartz Paul N MD San Jose Orthopedic Medical Group Inc	PACIFIC BELL WHITE PAGES
	TAY A MD	PACIFIC BELL WHITE PAGES
	Urban D Thos MD Inc	PACIFIC BELL WHITE PAGES
	Veder Robert A Ph D	PACIFIC BELL WHITE PAGES
	Weller William J Family Health Center Of San Jose Medical Center	PACIFIC BELL WHITE PAGES
	Womens Cancer Center	PACIFIC BELL WHITE PAGES
	Wong Martin MD	PACIFIC BELL WHITE PAGES
	Yazdani Sima	PACIFIC BELL WHITE PAGES
	I Yazdy HAm D	PACIFIC BELL WHITE PAGES
	Kramer	PACIFIC BELL WHITE PAGES
1986	Associated Anesthesiologists Medical Group	Pacific Bell

## FINDINGS

<u>Year</u>	<u>Uses</u>	<u>Source</u>
1986	Bowman Walter M MD Associated Anesthesiologists Medical Group	Pacific Bell
	Bradt G L MD Associated Anesthesiologists Medical Group	Pacific Bell
	Brons Ronald MD Associated Anesthesiologists Medical Group	Pacific Bell
	Clark Dan W Radiological Medical Group Of San Jose	Pacific Bell
	Fisher Lee H Radiological Medical Group Of San Jose	Pacific Bell
	Goddard Paul C MD San Jose Orthopedic Medical Group Inc	Pacific Bell
	Jelinek Robt A MD Associated Anesthesiologists Medical Group	Pacific Bell
	Kaster Robt B MD Associated Anesthesiologists Medical Group	Pacific Bell
	Kramer David MD Radiological Medical Group Of San Jose	Pacific Bell
	Martinez Daniel B MD obstetrcls & gynecology	Pacific Bell
	Medical Science Bldg Of San Jose	Pacific Bell
	Olson Alan F MD Associated Anesthesiologists Medical Group	Pacific Bell
	Owsley R Gary MD Radiological Medical Group Of San Jose	Pacific Bell
	Piccioni Vincent F Associated Anesthesiologists Medical Group	Pacific Bell
	Poytress Richard MD Associated Anesthesiologists Medical Group	Pacific Bell
	Robbins Barry S Radiological Medical Group Of San Jose	Pacific Bell
	Robinson Martin C MD Inc cardiology & internal medcn	Pacific Bell
	Tobbagi Habib A MD internal medicine & nephrology	Pacific Bell
	Youngblood Mark MD Associated Anesthesiologists Medical Group	Pacific Bell
	1985	MEDICAL SCIENCE BLDG OF SAN JOSE
RTHOMEDICS OF SAN JOSE		Pacific Bell
PFAFF RICHARD 0 DR DERMTLGST		Pacific Bell
SAN JOSE RADIOLOGICAL MEDICAL GROUP INC		Pacific Bell
SWARTZ PAUL NMDSAN JOSE ORTHOPEDIC MEDCAL GROUP INC		Pacific Bell
VEDER CAROLT R		Pacific Bell

## FINDINGS

<u>Year</u>	<u>Uses</u>	<u>Source</u>
1980	Goddard Paul C MD San Jose Orthopedic Medical	Pacific Telephone
	Golod Mark I MD San dose Orthopedic Medical	Pacific Telephone
	Group Inc	Pacific Telephone
	GGaves Constance MD Associated Anesthesiologists Medical Group	Pacific Telephone
	Jelinek Robt A MD Associated Anesthesiologists Medical Group	Pacific Telephone
	Kaster Robt B MD Associated Anesthesiologists Medical Group	Pacific Telephone
	Kramer David MD Radiological Medical Group Of San Jose	Pacific Telephone
	Medical Science Bldg Of San Jose	Pacific Telephone
	Associated Anesthesiologists Medical Group	Pacific Telephone
	Bowman Walter M MD Associated Anesthesiologists Mdedical Group	Pacific Telephone
	Bradt G L MD Associated Anesthesiologists Medical Group	Pacific Telephone
	Medical Group	Pacific Telephone
	Brons Ronald M D	Pacific Telephone
	Childrens Health Council San Jose	Pacific Telephone
	Clark Dan W Radiological Medical Group Of San Jose	Pacific Telephone
	Cooper Robert K MD Associated Anesthesiologists Medical Group	Pacific Telephone
	Decker Joseph MD ophththalmologist	Pacific Telephone
	Dedinsky John J MD San Jose Orthopedic Medical	Pacific Telephone
	Group Inc	Pacific Telephone
	Dickson Jas R MD Associated Anesthesiologists Medical Group	Pacific Telephone
	Family Practice Center Of San lose Hospital	Pacific Telephone
	Findle Elliot M MD Radiologrcal Medical Group Of San Jose	Pacific Telephone
	Group Inc	Pacific Telephone
	Owsley R Gary MD Radiological Medical Group Of San Jose	Pacific Telephone
	Piccioni Vincent F Associated Anesthesiologists	Pacific Telephone
	Medical Group	Pacific Telephone
	Poytress Richard MD Associated Anesthesiologists Medical Group	Pacific Telephone



## FINDINGS

<u>Year</u>	<u>Uses</u>	<u>Source</u>
1980	Rees Harding Radiological Medical Group Of San Jose	Pacific Telephone
	Robinson Martin C MD inc cardiology & intarna! medcn	Pacific Telephone
	San Jose Radiological Medical Group Inc	Pacific Telephone
	Stabler John MD San Jose Orthopedic Medical	Pacific Telephone
	Group Inc	Pacific Telephone
	Swartz Paul N MD San Jose Ortllopedic Medical	Pacific Telephone
	Group Inc	Pacific Telephone
	Weisman Robert L MD Medical Corp ophthalmology	Pacific Telephone
	Weissman Robert L MD Medical Corp ophthalmology	Pacific Telephone
	Western Vasuiar Scans Inc	Pacific Telephone
	Wiefels Frank L MD Radiological Medical Group Of San Jose	Pacific Telephone
	Wiseman Robert L MD Medical Corp ophthalmology	Pacific Telephone
	Youngblood Mark MD Associated Anesthesiologists Medical Group	Pacific Telephone

### 65 N 14TH

<u>Year</u>	<u>Uses</u>	<u>Source</u>
1991	Ness William B MD phy & sur	PACIFIC BELL WHITE PAGES
	Mariand A M MD	PACIFIC BELL WHITE PAGES
	Leftwich Charles I MD A Professional Cor	PACIFIC BELL WHITE PAGES
	Choslovsky Sydney C MD A Professional Corp	PACIFIC BELL WHITE PAGES
1986	Choslovsky Sydney C MD A Professional Corp	Pacific Bell
	Leftwich Charles I MD A Professional Corp	Pacific Bell
1980	Leftwich Charles I MD A Professional Corp	Pacific Telephone

### N 14TH CY PRESS

#### 25 N 14TH CY PRESS

<u>Year</u>	<u>Uses</u>	<u>Source</u>
1957	Pugh Homer De Witt r	R. L. Polk Co.

## FINDINGS

### **N 14TH SAN JOSE 297**

#### **25 N 14TH SAN JOSE 297**

<b><u>Year</u></b>	<b><u>Uses</u></b>	<b><u>Source</u></b>
1980	Jellinek C Gregory MD	Pacific Telephone

### **N 14TH ST**

#### **6 N 14TH ST**

<b><u>Year</u></b>	<b><u>Uses</u></b>	<b><u>Source</u></b>
1986	Hiraishi Clarence M	Pacific Bell

#### **07 N 14TH ST**

<b><u>Year</u></b>	<b><u>Uses</u></b>	<b><u>Source</u></b>
1957	DINNES MAUDE J L	Pacific Telephone

#### **15 N 14TH ST**

<b><u>Year</u></b>	<b><u>Uses</u></b>	<b><u>Source</u></b>
1957	Bauer Delia	R. L. Polk Co.
	Landis Ethel	R. L. Polk Co.
	Lesko Robt J	R. L. Polk Co.
	LESKO ROBT J	Pacific Telephone

#### **24 N 14TH ST**

<b><u>Year</u></b>	<b><u>Uses</u></b>	<b><u>Source</u></b>
2006	CLNCLLBRTS	Haines Company, Inc.
	STANFRD PACKARD	Haines Company, Inc.

#### **25 N 14TH ST**

<b><u>Year</u></b>	<b><u>Uses</u></b>	<b><u>Source</u></b>
2013	UNILAB QUEST DIAGNOSTICS INC	Cole Information Services
	LI MING MD PHD ENDOCRINOLOGY & MET	Cole Information Services
	MADIREDDI LAKSHMI MD	Cole Information Services
	COURT SERGIO MD	Cole Information Services
	PRIORITY ANALYSIS CENTER	Cole Information Services
	GARCIA PHARMACY	Cole Information Services
	HWONG LAWRENCE Y MD	Cole Information Services
	SILICON VALLEY BLACK CHAMBER OF COMM	Cole Information Services
	STRATEGIC HEALTHCARE SYSTEMS INC	Cole Information Services

## FINDINGS

<u>Year</u>	<u>Uses</u>	<u>Source</u>
2013	YAZDYASKARIYEH H	Cole Information Services
	WEIDNER JAMES DR	Cole Information Services
	OSTEOPOROSIS CENTER OF SAN JOSE	Cole Information Services
	MAI HUGH D	Cole Information Services
	DREYFUSS BRUCE J MD	Cole Information Services
	SAINT PATRICK HOME HEALTH	Cole Information Services
	ICRD INSTITUTE	Cole Information Services
	TRAN DON DINH MEDICAL OFFICE	Cole Information Services
	HUANG RAYMOND S DMD	Cole Information Services
	APIC THERAPY CENTER	Cole Information Services
	K L HAIR & NAILS	Cole Information Services
	LE MINH MD	Cole Information Services
	HORNAK TIM RPT	Cole Information Services
	ASSOCIATED ANESTHESIOLOGIST MEDICAL	Cole Information Services
	TAY A MD	Cole Information Services
	NORCAL CARE INC	Cole Information Services
	BAUMSTEIN HAROLD DDS	Cole Information Services
	BCG CONSULTING	Cole Information Services
	2008	HAROLD D BAUMSTEIN D S
JAMES B WEIDNER MD		Cole Information Services
THE WINTERS GROUP		Cole Information Services
AAMG MEDICAL GROUP		Cole Information Services
MEDICAL SCIENCE BLD ASSOCS		Cole Information Services
GOOD SAMARITAN HOSPITAL LP		Cole Information Services
STANFORD PACKARD CLINICAL LABORATORI		Cole Information Services
HOSSEIN A YAZDY MD		Cole Information Services
SERGIO B COURT MD		Cole Information Services
PERFORMANCE PHYSICAL THERAPY		Cole Information Services
LAWRENCE Y HWONG MD		Cole Information Services
LEE INC		Cole Information Services
RETINA VITREOUS ASSOCIATES INC		Cole Information Services
MANNA DELI		Cole Information Services
GARCIA PHARMACY		Cole Information Services
CLAUDIO S CONTRERAS MD		Cole Information Services
LAN T NGUYEN MD		Cole Information Services
RAYMOND S HUANG DMD		Cole Information Services
SAN JOSE MEDICAL CENTER		Cole Information Services

## FINDINGS

<u>Year</u>	<u>Uses</u>	<u>Source</u>
2008	MING LI MD	Cole Information Services
	SAN JOSE ORTHEPEDIC MEDICAL GROUP	Cole Information Services
	BRUCE J DREYFUSS MD	Cole Information Services
	ABAS TAY MD	Cole Information Services
	UNILAB CORP	Cole Information Services
	ASSOCIATED ANESTHESIOLOGISTS MEDICAL	Cole Information Services
	NORTHERN CAL RETINA VIRTOUSO	Cole Information Services
	FAMILY HEALTH CENTER	Cole Information Services
	MEHDI C DOROODGAR MD	Cole Information Services
	ETHICAL APPROACH AUTOSALES	Cole Information Services
	NEENA MADIREDDI MD	Cole Information Services
	TODD R BEDELL CO	Cole Information Services
	GOLDEN STATE BUSINESS COLLEGE INC	Cole Information Services
	FP MEDICAL ASSOCS	Cole Information Services
	HABIB A TOBBAGI MD	Cole Information Services
	ERIC A CARLBLOM MD	Cole Information Services
2006	MDCL SCIENCE BLDG	Haines Company, Inc.
	ASSOCTD	Haines Company, Inc.
	ANESTHESIOLOGIST	Haines Company, Inc.
	SMDCL ASSOCTD	Haines Company, Inc.
	ANESTHESIOLOGIST	Haines Company, Inc.
	S MDCL	Haines Company, Inc.
	BAUMSTEIN H DDS	Haines Company, Inc.
	BLITZMEDICAL	Haines Company, Inc.
	GROUP BOLDREY EDWIN	Haines Company, Inc.
	MD CARR RCHRD P	Haines Company, Inc.
	PHYSCL OCCPTNL CARR RICHARD P	Haines Company, Inc.
	PHYSCL OCCPTNL CHAVEZ	Haines Company, Inc.
	MANAGEMENT	Haines Company, Inc.
	GROUP INC CONTRERAS	Haines Company, Inc.
	CLAUDIO S MD COURTSERGIO MD	Haines Company, Inc.
	DOROODGAR MEHDI	Haines Company, Inc.
	DREYFUSS BRUCEJ 408 288 G	Haines Company, Inc.
	MD FA 91 LYHEALTH	Haines Company, Inc.
	FARR HASHEM M	Haines Company, Inc.
	MD GARCIA PHARMACY	Haines Company, Inc.
HAIDTSTERLUNG MD	Haines Company, Inc.	

## FINDINGS

<u>Year</u>	<u>Uses</u>	<u>Source</u>
2006	HENEHAN MICHAEL	Haines Company, Inc.
	J HENEHAN MICHAEL	Haines Company, Inc.
	HUANG RAYMOND S	Haines Company, Inc.
	DMD HWONG LAWRENCE	Haines Company, Inc.
	LEE 400 885 93 M	Haines Company, Inc.
	INCORPORATED LI MING MD PHD	Haines Company, Inc.
	LUU MYCHAEL	Haines Company, Inc.
	MADIREDDI NEENA	Haines Company, Inc.
	MD MANNADELI	Haines Company, Inc.
	MCCALLUMWDIMD	Haines Company, Inc.
	INC NGUYENLANTMD	Haines Company, Inc.
	NGUYEN PETER MD	Haines Company, Inc.
	NORMAN ROBERT M	Haines Company, Inc.
	NORMAN ROBERT M	Haines Company, Inc.
	ONESTOP MEDICAL	Haines Company, Inc.
	GROUP OSTEOPOROSIS	Haines Company, Inc.
	CENTER SAN JOSE	Haines Company, Inc.
	PALMERJAMES MO	Haines Company, Inc.
	PERFRMNC	Haines Company, Inc.
	PHYSICAL THERAPY RET 1 NA VITREOUS	Haines Company, Inc.
	ASSOCIATION SANJSE MEDICAL	Haines Company, Inc.
	MARKET STEFANSALIM	Haines Company, Inc.
	CHIROPHYSCL	Haines Company, Inc.
	MDCN STERUNG HAIDT	Haines Company, Inc.
	TAYA MD	Haines Company, Inc.
	TOBBAGI HABIB A	Haines Company, Inc.
	MD TRUONG	Haines Company, Inc.
	VINNCENTE H G	Haines Company, Inc.
	DPM UNILAB QUEST	Haines Company, Inc.
	DIAGNOSTICS INC WEIDNERJAMES	Haines Company, Inc.
	MD WINTERS GROUP	Haines Company, Inc.
	LLCTHE YAZDY ASKARIYEH	Haines Company, Inc.
	1991	Domoodgar Mehdi C MD Inc phy & sur
Finkle Elliot M MD Radiological Medical Group Of San Jose		PACIFIC BELL WHITE PAGES
Fisher		PACIFIC BELL WHITE PAGES
Prejean Joseph 8 MD Radiological Medical Group Of San Jose		PACIFIC BELL WHITE PAGES

## FINDINGS

<u>Year</u>	<u>Uses</u>	<u>Source</u>
1991	RADIOLOGICAL Wietels Finkle Kramer Robbins Fisher Prejean Rennick Diagnostic X Ray Mammography & Ultrasound	PACIFIC BELL WHITE PAGES
	Rennick John M MD Radiological Medical Group Of San Jose	PACIFIC BELL WHITE PAGES
	Robbins Barry S MD Radiological Medical Group Of San Jose	PACIFIC BELL WHITE PAGES
	SAN JOSE RADIOLOGICAL MEDICAL GROUP INC	PACIFIC BELL WHITE PAGES
	ALMADEN VALLEY	PACIFIC BELL WHITE PAGES
	BAHADI KEYVAN MD	PACIFIC BELL WHITE PAGES
	BAUMSTEIN HAROLD DDS	PACIFIC BELL WHITE PAGES
	BIOFEEDBACK & STRESS REDUCTION	PACIFIC BELL WHITE PAGES
	CARIBLOM ERIC R MD SAN ASE ORTNHPEDIC NAAL GROW INC	PACIFIC BELL WHITE PAGES
	CLARK CO THE	PACIFIC BELL WHITE PAGES
	CLINICAL PATHOLOGY ASSOCIATES MEDICAL GROUP INC	PACIFIC BELL WHITE PAGES
	COLVILLE JAMES MD	PACIFIC BELL WHITE PAGES
	COURT SERGIO MD	PACIFIC BELL WHITE PAGES
	DEDINSKY GILBERT MD INC	PACIFIC BELL WHITE PAGES
	DOMOODGAR MEHDI C MD INC PHY & SUR	PACIFIC BELL WHITE PAGES
	FAHIMI JOSEPH MD	PACIFIC BELL WHITE PAGES
	FAMILY HEALTH CENTER OF SAN JOSE MEDICAL CENTER	PACIFIC BELL WHITE PAGES
	FARR HASHEM MD INC	PACIFIC BELL WHITE PAGES
	FINKLE ELLIOTT M MD RADIOLOGICAL MEDICAL GROUP OF	PACIFIC BELL WHITE PAGES
	FIRST FLOOR CAFE	PACIFIC BELL WHITE PAGES
	FISHER LEE H MD RADIOLOGICAL MEDICAL GROUP OF SAN JOSE	PACIFIC BELL WHITE PAGES
	HEARING HEALTH CARE CENTER	PACIFIC BELL WHITE PAGES
	HENEHAN MICHAEL J FAMILY HEALTH CENTER F	PACIFIC BELL WHITE PAGES
	HENEHAN MICHAEL J DO	PACIFIC BELL WHITE PAGES
	HSU ANDREW A MD	PACIFIC BELL WHITE PAGES
	HUANG RAYMOND S DMD	PACIFIC BELL WHITE PAGES
	HWONG LAWRENCE YMD	PACIFIC BELL WHITE PAGES
	KIRK MARY MD	PACIFIC BELL WHITE PAGES
	KRAMER DAVID MD RADIOLOGICAL MEDICAL GROUP DF	PACIFIC BELL WHITE PAGES

## FINDINGS

<u>Year</u>	<u>Uses</u>	<u>Source</u>	
1991	LEE ARTHUR CMD	PACIFIC BELL WHITE PAGES	
	MONTAG THOMAS MD	PACIFIC BELL WHITE PAGES	
	MICROELECTRONICS DIVISION	PACIFIC BELL WHITE PAGES	
	NORMAN ROBERT M FAMILY HEALTH CENTER OF SAN JOSE MEDICAL CENTER	PACIFIC BELL WHITE PAGES	
	S AN JOS E OPTICAL	PACIFIC BELL WHITE PAGES	
	S AN JOS E RAIOLOGICAL ME DICAL GROUP IN C FINKLEKRAMER-ROBBINS-FLSHER- PRE	PACIFIC BELL WHITE PAGES	
	S AN JOS E RAIOLOGICAL ME DICAL GROUP IN C FINKLEKRAMER-ROBBINS-FLSHER- PRE	PACIFIC BELL WHITE PAGES	
	SCHULEIN VERNON E DR INTERNAL MEDCN	PACIFIC BELL WHITE PAGES	
	SOUTHBAY NEONATAL & PEDIATRIC INTENSIVE CARE ASSOCIATES	PACIFIC BELL WHITE PAGES	
	STETZ CHRISTIAN MD	PACIFIC BELL WHITE PAGES	
	SUCKLE HENRY M MD	PACIFIC BELL WHITE PAGES	
	SWARTZ PAUL N MD SAN JOSE ORTHOPEDIC MEDICAL GROUP INC	PACIFIC BELL WHITE PAGES	
	TAY A MD	PACIFIC BELL WHITE PAGES	
	URBAN D THOS MD INC	PACIFIC BELL WHITE PAGES	
	VEDER ROBERT A PH D	PACIFIC BELL WHITE PAGES	
	WELLER WILLIAM J FAMILY HEALTH CENTER OF SAN JOSE MEDICAL CENTER	PACIFIC BELL WHITE PAGES	
	WOMEN S CANCER CENTER	PACIFIC BELL WHITE PAGES	
	WONG MARTIN MD	PACIFIC BELL WHITE PAGES	
	1986	Anders Paul D MD Inc	Pacific Bell
		Baumstein Harold DDS	Pacific Bell
Brozda Jos MD F A C S		Pacific Bell	
Clark Co The		Pacific Bell	
Court Sergio MD		Pacific Bell	
Decker Joseph MD ophthalmologist		Pacific Bell	
Dedinsky Gilbert MD Inc		Pacific Bell	
Fahimi Joseph MD		Pacific Bell	
Family Health Center Of San Jose Hospital		Pacific Bell	
Farr Hashem M MD		Pacific Bell	
Finkle Elliot M MD Radiological Medical Group Of San Jose		Pacific Bell	
Fischer Joseph MD		Pacific Bell	

## FINDINGS

<u>Year</u>	<u>Uses</u>	<u>Source</u>
1986	Fowkes William C Family Health Center Of San Jose Hospital	Pacific Bell
	Golod Mark I MD	Pacific Bell
	Hamid M Mehdizadeh MD	Pacific Bell
	San Jose Ofc	Pacific Bell
	Hayes Richard V MD obstetrcn	Pacific Bell
	Hearing Health Care Center	Pacific Bell
	Henehan Michael J Family Health Center Of San Jose Hospital	Pacific Bell
	Hwong Yu MD	Pacific Bell
	Lampros George W MD surgery	Pacific Bell
	Li Naegwen L MD	Pacific Bell
	San Jose Dfc	Pacific Bell
	Mehdizadeh Hamid M MD	Pacific Bell
	Milstone Stan J MD	Pacific Bell
	NEAR PHARMACY	Pacific Bell
	Nelson Lionel M MD Inc	Pacific Bell
	Nollan M	Pacific Bell
	Naoller David W MD	Pacific Bell
	Nomof Norman MD	Pacific Bell
	Norman Robert M Family Health Center Of San Jose Hospital	Pacific Bell
	ORTHOMEDICS BECKER	Pacific Bell
	Quisenberry Wm W MD Inc	Pacific Bell
	RADIOLOGICAL MEDICAL GROUP OF SAN JOSE	Pacific Bell
	Raffin Betty Jane MD	Pacific Bell
	Reynaud Raymond L MD	Pacific Bell
	Robbins Howard M DPM	Pacific Bell
	Admin Ofc	Pacific Bell
	SAN JOSE RADIOLOGICAL MEDICAL GROUPINC	Pacific Bell
	SAN JOSE RADIOLOGICAL MEDICAL GROUPINC	Pacific Bell
	Billing Ofc	Pacific Bell
	SCHULEIN VERNON E DR internal medcn	Pacific Bell
	TAY A MD	Pacific Bell
	Valley Clinical Laboratory	Pacific Bell
	Veder Carol O T R	Pacific Bell
	Veder Robert A Ph D	Pacific Bell



## FINDINGS

<u>Year</u>	<u>Uses</u>	<u>Source</u>
1986	Weller William J Family Health Center Of San Jose Hospital	Pacific Bell
	Yazdy H A m D	Pacific Bell
1985	SAN JOSE RADIOLOGICAL MEDICAL GROUP INC	Pacific Bell
	South Bay Cardiovascular & Thoracic Surgeons Medical Group Inc	Pacific Bell
	ANDERS PAUL D MD INC	Pacific Bell
	ASSOCIATED ANESTHESIOLOGISTS MEDICAL GROUP	Pacific Bell
	BAUMSTEIN HAROLD DDS	Pacific Bell
	BENSON OPTICAL	Pacific Bell
	BOWMAN WALTER M MD ASSOCIATED ANESTHESIOLOGISTS MEDICAL GROUP	Pacific Bell
	BRADT G L MD ASSOCIATED ANESTHESIOLOGISTS MEDICAL GROUP	Pacific Bell
	BRONS RONALD MD ASSOCIATED ANESTHESIOLOGISTS MEDICAL GROUP	Pacific Bell
	BROZDA JOS MD F A C S	Pacific Bell
	CLARK CO THE	Pacific Bell
	CLARK DAN W RADIOLOGICAL MEDICAL GROUP OF SAN JOSE	Pacific Bell
	COURT SERGIO MD	Pacific Bell
	DECKER JOSEPH MD OPTHALMOLOGIST	Pacific Bell
	DEDINSKY GILBERT MD INC	Pacific Bell
	FARR HASHEM M MD	Pacific Bell
	FINKLE ELLIOT M MD RADIOLOGICAL MEDICAL GROUP OF SAN JOSE	Pacific Bell
	FISCHER JOSEPH MD	Pacific Bell
	FISHER LEE H RADIOLOGICAL MEDICAL GROUP OF SAN JOSE	Pacific Bell
	GODDARD PAUL C MD SAN JOSE ORTHOPEDIC MEDICAL GROUP INC	Pacific Bell
	GOLOD MARK I MD	Pacific Bell
	GRAVES CONSTANCE MD ASSOCIATED ANESTHESIOLOGISTS MEDICAL GROUP	Pacific Bell
	HAMID M MEHDIZADEH MD LOS GATOS OFC	Pacific Bell
	HAYES RICHARD V MD OBSTETRCN	Pacific Bell
	HEARING HEALTH CARE CENTER	Pacific Bell

## FINDINGS

<u>Year</u>	<u>Uses</u>	<u>Source</u>
1985	HUANG RAYMOND S DMD	Pacific Bell
	HWONG YU MD	Pacific Bell
	JELINEK ROBT A MD ASSOCIATED ANESTHESIOLOGISTS MEDICAL GROUP	Pacific Bell
	KASTER ROBT B MD ASSOCIATED ANESTHESIOLOGISTS MEDICAL GROUP	Pacific Bell
	KRAMER DAVID MD RADIOLOGICAL MEDICAL GROUP OF SAN JOSE	Pacific Bell
	LAMPROS GEORGE W MD SURGERY	Pacific Bell
	LEVITT MARTIN B MD	Pacific Bell
	LI NAEGWEN L MD	Pacific Bell
	MARTINEZ DANIEL B MD OBSTETRICS & GYNECOLOGY	Pacific Bell
	MEHDIZADEH HAMID M MD	Pacific Bell
	MILLER ORTHOPEDIC SEE ORTTHOMEDICS OF SAN JOSE	Pacific Bell
	MILSTONE STAN J MD	Pacific Bell
	NELSON LIONEL M MD INC	Pacific Bell
	NOLLER DAVID W MD	Pacific Bell
	NOMOF NORMAN MD	Pacific Bell
	NORIEGA OSCAR A MD	Pacific Bell
	OLSON ALAN F MD ASSOCIATED ANESTHESIOLOGISTS MEDICAL GROUP	Pacific Bell
	OWSLEY R GARY MD RADIOLOGICAL MEDICAL GROUP OF SAN JOSE	Pacific Bell
	PARISI PETER J MD	Pacific Bell
	PICCIONI VINCENT F ASSOCIATED ANESTHESIOLOGISTS MEDICAL GROUP	Pacific Bell
	POYTRESS RICHARD MD ASSOCIATED ANESTHESIOLOGISTS MEDICAL GROUP	Pacific Bell
	QUISENBERRY WM W MD INC	Pacific Bell
	RADIOLOGICAL MEDICAL GROUP OF SAN JOSE	Pacific Bell
	RAFFIN BETTY JANE MD	Pacific Bell
	REYNAUD RAYMOND L MD	Pacific Bell
	ROBBINS BARRY S RADIOLOGICAL MEDICAL GROUP OF SAN JOSE	Pacific Bell
	ROBBINS HOWARD M DPM	Pacific Bell
	ROBINSON MARTIN C MD INC CARDIOLOGY & INTERNAL MEDCN	Pacific Bell

## FINDINGS

<u>Year</u>	<u>Uses</u>	<u>Source</u>
1985	SAN JOSE ORTHOPEDIC MEDICAL GROUP INC	Pacific Bell
	SAN JOSE TRAUMA ASSOCIATE	Pacific Bell
	SCHULEIN VERNON E DR INTERNAL MEDCN	Pacific Bell
	TAY A MD	Pacific Bell
	TOBBAGI HABIB A MD INTERNAL MEDICINE & NEPHTROLOGY	Pacific Bell
	URBAN D THOS MD INC	Pacific Bell
	VALLEY CLINICAL LABORATORY	Pacific Bell
	VELRE ROBERT A PH D	Pacific Bell
	WIEFELS FRANK L MD RADIOLOGICAL MEDICAL GROUP OF SAN JOSE	Pacific Bell
	WILSON JOHN C MD	Pacific Bell
	YAZDY H A MD	Pacific Bell
	YOUNGBLOOD MARK MD ASSOCIATED ANESTHESIOLOGISTS MEDICAL GROUP	Pacific Bell
	ZICK ROBERT J MD RADIOLOGICAL MEDICAL GROUP OF SAN JOSE	Pacific Bell
	RADIOLOGICAL Diagnostic X Ray & Ultrasound	Pacific Bell
1980	Aguilar Jose Antonio MD	Pacific Telephone
	American Emergency Services	Pacific Telephone
	Baintsstpin Harold DOS	Pacific Telephone
	Broada Jos MD FA CS	Pacific Telephone
	Cupples John S DDS Inc	Pacific Telephone
	Daniels Prince G DDS	Pacific Telephone
	Dediosky Gilbert MD	Pacific Telephone
	Dodlosky Gilbert MD Inc	Pacific Telephone
	Dennis Robt Lee MD Pathology Laboratories	Pacific Telephone
	Dental Health Associates	Pacific Telephone
	Engdahl Theodore N orthdntst	Pacific Telephone
	Eschbacher Paul R podtrst	Pacific Telephone
	Fischer Joseph MD	Pacific Telephone
	Hayes Richard V MD obstetrcn	Pacific Telephone
	Jellinek C Gregory MD	Pacific Telephone
	Katske Gordon E MD South Bay Cardiovascular & Thoracic Surgeons Medical Group Inc	Pacific Telephone
	Krajewski Ken	Pacific Telephone

## FINDINGS

<u>Year</u>	<u>Uses</u>	<u>Source</u>
1980	& Tharacsc Ssurgssons Medical Group Inc	Pacific Telephone
	Levitt Martin B MD	Pacific Telephone
	Mehdzadoh Hamid M MD	Pacific Telephone
	Miller Orthopedic See Orthoesedics Of San Jose	Pacific Telephone
	Mitstone Stan J MD	Pacific Telephone
	NEAR PHARMACY	Pacific Telephone
	Orthomedics Of San Jose	Pacific Telephone
	Parisi Peter J MD eye phy	Pacific Telephone
	Pfaff Richard O Dr dermtlgst	Pacific Telephone
	Quisenberry Wm W MO	Pacific Telephone
	Radiological Medical Group Of San Jose	Pacific Telephone
	Reynaud Raymond L MD	Pacific Telephone
	Robbins Howard M podtrst	Pacific Telephone
	Rothchild Thos P E MD	Pacific Telephone
	San Jose Orthopedic Medical Group Inc	Pacific Telephone
	South Bay Cardiovascular & Thoracic Surgeons Medical Group Inc	Pacific Telephone
	Stutzman F I MD South Bay Cardiovascular & Thoracic Surgeons Medical Group Inc	Pacific Telephone
	Tsang Victor MD	Pacific Telephone
	Urban O Thos MD Inc	Pacific Telephone
	Rees Clark Wiefels Owsley Finkle Kramer Diagnostic X Ray & Ultrasound	Pacific Telephone
	South Bay Cardiovascular & Thoracic Surgeons Medical Group Inc	Pacific Telephone
	Wilson John C MD	Pacific Telephone
	Wood Newell E MD South Bay Cardiovascular & Thoracic Surgeons Medical Group Inc	Pacific Telephone
	Zanger Louis C MD South Bay Cardiovascular & Thoracic Surgeons Medical Group Inc	Pacific Telephone
1975	DEDINSKY GILBERT AMD	Pacific Telephone
	DEDINSKY JOHN J MD	Pacific Telephone
	EAR NOSE THROAT AND HEARING CENTERS	Pacific Telephone
	ENGDAHL THEODORE N ORTHDNTST	Pacific Telephone
	FINKLE ELLIOT M MD RADIOLOGICAL MEDICAL GROUP OF SAN JOSE	Pacific Telephone
	FISCHER JOSEPH MO	Pacific Telephone

## FINDINGS

<u>Year</u>	<u>Uses</u>	<u>Source</u>
1975	FISHER NORMAN F MD OPHTHALMOLOGY	Pacific Telephone
	GARZA ERASMO M MD	Pacific Telephone
	GODDARD PAUL C MD	Pacific Telephone
	HEARING CENTER THE	Pacific Telephone
	JELINEK ROBT A MD ASSOCIATED ANESTHESIOLOGISTS MEDICAL GROUP	Pacific Telephone
	JOHN EDWARD A MD THORACIC SURGERY	Pacific Telephone
	JOHNSON JAMES A MD	Pacific Telephone
	JOSEPHSON J B MD	Pacific Telephone
	KADOW JAMES W DOS	Pacific Telephone
	KASTER ROBT B MD ASSOCIATED ANESTHESIOLOGISTS MEDICAL GROUP	Pacific Telephone
	KELSEY HENRY E DDS	Pacific Telephone
	KINSEY JAS DDS	Pacific Telephone
	LAMON J D JR MD	Pacific Telephone
	LAMPROS GEORGE W MD SURGERY	Pacific Telephone
	LINEHAN JAMES W MD	Pacific Telephone
	LONG GABE C MD OFC	Pacific Telephone
	MEDICAL SCIENCE BLDG OF SAN JOSE	Pacific Telephone
	MILLER ORTHOPEDIC APPLIANCES INC	Pacific Telephone
	MILSTONE STANLEY J MD PSYCHIATRY	Pacific Telephone
	MOD IR JAMAL GEN I SUR	Pacific Telephone
	MUSAVL S MD	Pacific Telephone
	NEAR PHARMACY	Pacific Telephone
	NELSON LIONEL M MD	Pacific Telephone
	NOMOF NORMAN MD	Pacific Telephone
	NOTTINGHAM JOHN MO ASSOCIATED ANESTHESIOLOGISTS MEDICAL GROUP	Pacific Telephone
	OLSON ALAN F MD ASSOCIATED ANESTHESIOLOGISTS MEDICAL GROUP	Pacific Telephone
	OWSLEY ROBERT GARY MD RADIOLOGICAL MEDICAL GROUP OF SAN JOSE	Pacific Telephone
	PARISI PETER J MD EYEPHY&SUR	Pacific Telephone

## FINDINGS

<u>Year</u>	<u>Uses</u>	<u>Source</u>
1975	PICCIONI VINCENT F ASSOCIATED ANESTHESAOLOGISTS MEDICAL GROUP	Pacific Telephone
	PINGREE LOUIS J MD UROLOGST	Pacific Telephone
	POYTRESS RICHARD MD ASSOCIATED ANESTHESIOLOGISTS MEDICAL GROUP	Pacific Telephone
	QUISENBERRY WM W MO	Pacific Telephone
	RADIOLOGICAL MEDICAL GROUP OF SAN JOSE	Pacific Telephone
	REES HARDING RADIOLOGICAL MEDICAL GROUP OF SAN JOSE	Pacific Telephone
	REYNAUD RAYMOND L MD	Pacific Telephone
	ROBINSON MARTIN C MD CARDIOLOGY & INTERNAL MEDICINE	Pacific Telephone
	SAN JOSE ORNAMENTAL IRON WORKS INC	Pacific Telephone
	SAN JOSE PROPERTIES REALTY	Pacific Telephone
	SCHULEIN VERNON E DR INTERNAL MEDCN	Pacific Telephone
	STUTAMAN WOOD & ZANGER MD S MEDICAL COR	Pacific Telephone
	STABLER JOHN MD SAN JOSE ORTHOPEDIC MEDICAL	Pacific Telephone
	STOLZOFF BERNARD C DOS INC & ASSOCIATES	Pacific Telephone
	STUTZMAN WOOD & ZANGER MD S MEDICAL CORP	Pacific Telephone
	STUTZMAN WOOD & ZANGER MD S MEDICAL CORP	Pacific Telephone
	SWARTZ PAUL N MD	Pacific Telephone
	TABARI KUROS MD PLASTC SUR	Pacific Telephone
	TSANG VICTOR MD A PROFESSIONAL CORP	Pacific Telephone
	VEDER ROBERT A PH D	Pacific Telephone
	WATSON JOHN L MD	Pacific Telephone
	WEISMAN ROBERT L MD MEDICAL CORP OPHTHALMOLOGY	Pacific Telephone
	WEISSMAN ROBERT L MD MEDICAL CORP OPHTHALMOLOGY	Pacific Telephone
	WIEFELS FRANK L MD RADISLOGICAL MEDICAL GROUP OF SAN JOSE	Pacific Telephone
	WILSON JOHN C MD	Pacific Telephone
	WISEMAN ROBERT L MD MEDICAL CORP OPHTHALMOLOGY	Pacific Telephone

## FINDINGS

<u>Year</u>	<u>Uses</u>	<u>Source</u>
1975	WOOD NEWELL E MD STUTZMAN WOOD & ZANGER MD S MEDICAL CORP	Pacific Telephone
	ZANGER LOUIS C MD STUTZMAN WOOD & ZANGER MD S MEDICAL CORP	Pacific Telephone
	AHNLUND NELS W MD	Pacific Telephone
	ASSOCIATED ANESTHESIOLOGISTS MEDICAL GROUP	Pacific Telephone
	AVAKOFF JOSEPH C MD A PROFESSIONAL CORP	Pacific Telephone
	BILKER DAN I DR PHY& SUR	Pacific Telephone
	BLUHM MICHAEL MD PHY&SUR	Pacific Telephone
	BOWERS ROLLAND T DDS	Pacific Telephone
	BOWMAN WALTER M MD ASSOCIATED ANESTHESIOLOGISTS MEDICAL GROUP	Pacific Telephone
	BRADT G L MD ASSOCIATED ANESTHESIOLOGISTS MEDICAL GROUP	Pacific Telephone
	BRONS RONALD MD ASSOCIATED ANESTHESIOLOGISTS MEDICAL GROUP	Pacific Telephone
	BROZDA JOS MD	Pacific Telephone
	BUSO EDUARDO MD PHYSCLIRNEDCN	Pacific Telephone
	CARSEN ALBERT J MD OBSTETRC S & GYNECOLOGY	Pacific Telephone
	CLARK CO THE	Pacific Telephone
	CLARK DAN W RADIOLOGICAL MED ICAL GROUP OF SAN JOSE	Pacific Telephone
	CONNER ROBERT A MD RADIOLOGICAL MEDICAL GROUP OF SAN JOSE	Pacific Telephone
	CUPPLES JOHN S DNTST	Pacific Telephone
1963	Pugh Chas A	Pacific Telephone
	Pugh Homer De Witt	Pacific Telephone
1957	PUGH CHAS A R	Pacific Telephone
	PUGH HOMER DE WITT R	Pacific Telephone

### 29 N 14TH ST

<u>Year</u>	<u>Uses</u>	<u>Source</u>
1975	MARIE S COIFFURES	Pacific Telephone

## FINDINGS

### 39 N 14TH ST

<u>Year</u>	<u>Uses</u>	<u>Source</u>
1957	CALLOWAY JAS P	Pacific Telephone

### 47 N 14TH ST

<u>Year</u>	<u>Uses</u>	<u>Source</u>
1963	Van der Kamp C P	Pacific Telephone
1957	VAN DER KAMP C P R	Pacific Telephone

### 57 N 14TH ST

<u>Year</u>	<u>Uses</u>	<u>Source</u>
1957	COULTER KATHERINE L	Pacific Telephone

### 59 N 14TH ST

<u>Year</u>	<u>Uses</u>	<u>Source</u>
1957	Ellis Chas	R. L. Polk Co.
	ELLIS CHAS	Pacific Telephone

### 64 N 14TH ST

<u>Year</u>	<u>Uses</u>	<u>Source</u>
1957	KAUBLE WILLARD	Pacific Telephone

### 65 N 14TH ST

<u>Year</u>	<u>Uses</u>	<u>Source</u>
2013	WROBLEWSKI DONALD A MD	Cole Information Services
2008	NESS CHOSLOVSKY WROBLEWSKI	Cole Information Services
2006	CHOSLOVSKY	Haines Company, Inc.
	DONALD A MD	Haines Company, Inc.
	WROBLEWSKI	Haines Company, Inc.
	SYDNEY C MD HSIAO ERIC I MD	Haines Company, Inc.
1991	NESS WILLIAM B MD PHY & SUR	PACIFIC BELL WHITE PAGES
	MARIAND A M MD	PACIFIC BELL WHITE PAGES
	LEFTWICH CHARLES I MD A PROFESSIONAL CORP	PACIFIC BELL WHITE PAGES
	CORP	PACIFIC BELL WHITE PAGES
1986	Marland A M MD	Pacific Bell
	Ness William B MD phy & sur	Pacific Bell
1985	LEFTWICH CHARLES I MD A PROFESSIONAL CORP	Pacific Bell
	MARLAND A M MD	Pacific Bell
	NESS WILLIAM B MD PHY & SUR	Pacific Bell



## FINDINGS

<u>Year</u>	<u>Uses</u>	<u>Source</u>
1985	CHOSLOVSKY SYDNEY C MD A PROFESSIONAL CORP	Pacific Bell
1975	LEFTWICH CHARLES I MD	Pacific Telephone
	WARDRIP BUFORD H PHY & SURG	Pacific Telephone
	ROTHCHILD THOS P E MD	Pacific Telephone
	NESS WILLIAM B MD	Pacific Telephone
1963	Bodmer Harry A DDS	Pacific Telephone
	Monty Jean San Jose Medcl Personnel Agcy	Pacific Telephone
	San Jose Medical Personnel Agcy	Pacific Telephone
	Scarborough C Gerald phy & sur	Pacific Telephone
	Wardrip Buford H phy & sur	Pacific Telephone

### 76 N 14TH ST

<u>Year</u>	<u>Uses</u>	<u>Source</u>
1957	Reeder Claire F Mrs	R. L. Polk Co.
	REEDER CLAIRE F MRS	Pacific Telephone

### 79 N 14TH ST

<u>Year</u>	<u>Uses</u>	<u>Source</u>
1963	King May L Mrs	Pacific Telephone
	Moore Harriet	Pacific Telephone
	Smith Audie	Pacific Telephone
1957	Pink Lenore Mrs	R. L. Polk Co.

### N 14TN

#### 25 N 14TN

<u>Year</u>	<u>Uses</u>	<u>Source</u>
1975	GRAVES CONSTANCE IMD ASSOCIATED ANESTHESIOLOGISTS MEDICAL GROUP	Pacific Telephone

### N 14TR

#### 25 N 14TR

<u>Year</u>	<u>Uses</u>	<u>Source</u>
1975	HOLTFRETER CHAS J L RADIOLOGICAL MEDICAL GROUP OF SAN JOSE	Pacific Telephone

## FINDINGS

### **N 15 TASNIAN S IENYVL**

#### **1 N 15 TASNIAN S IENYVL**

<b><u>Year</u></b>	<b><u>Uses</u></b>	<b><u>Source</u></b>
1982	Hoaglin Robt R	Pacific Telephone

### **N 15TH**

#### **7 N 15TH**

<b><u>Year</u></b>	<b><u>Uses</u></b>	<b><u>Source</u></b>
1957	Whittaker Francis M Dr obstetrics & gynecology .	R. L. Polk Co.
	AHDERONI ALICE COCKS MRS	Pacific Telephone

#### **50 N 15TH**

<b><u>Year</u></b>	<b><u>Uses</u></b>	<b><u>Source</u></b>
1957	Colbert John A MD phy & surg	R. L. Polk Co.

#### **70 N 15TH**

<b><u>Year</u></b>	<b><u>Uses</u></b>	<b><u>Source</u></b>
1986	Herring Jack D MD Herring & Paulsen MDs obstetrcls &gynecology	Pacific Bell
1980	Whittaker Herring & Paulsen MDs obstetrcls & gynecology	Pacific Telephone
	Whittaker Francis M MD Whittaker Herring & Paulsen MDs obstetrcls & gynecology	Pacific Telephone
	Paulsen MDs obstetrcls & gynecology	Pacific Telephone
	Herring Jack D MD Whittaker Herring & Paulsen	Pacific Telephone

#### **95 N 15TH**

<b><u>Year</u></b>	<b><u>Uses</u></b>	<b><u>Source</u></b>
1957	Wagner Marion Holmes MD	R. L. Polk Co.

### **N 15TH CY PRAIRIE**

#### **52 N 15TH CY PRAIRIE**

<b><u>Year</u></b>	<b><u>Uses</u></b>	<b><u>Source</u></b>
1957	Mei tl Toay r s	R. L. Polk Co.

## FINDINGS

### **N 15TH ST**

#### **1 N 15TH ST**

<u>Year</u>	<u>Uses</u>	<u>Source</u>
2006	S 8 a PAMBLANCO Joe	Haines Company, Inc.
1957	Anderson Alice Cocks Mrs	R. L. Polk Co.

#### **5 N 15TH ST**

<u>Year</u>	<u>Uses</u>	<u>Source</u>
1957	Pieracci P poltry dir 1n	R. L. Polk Co.

#### **7 N 15TH ST**

<u>Year</u>	<u>Uses</u>	<u>Source</u>
1975	HERRING JACK D MD WHITTAKER HERRING & PAUSAEN	Pacific Telephone

#### **38 N 15TH ST**

<u>Year</u>	<u>Uses</u>	<u>Source</u>
1957	Ve Waseoi ary Mrsr I Candfdo	R. L. Polk Co. R. L. Polk Co.

#### **41 N 15TH ST**

<u>Year</u>	<u>Uses</u>	<u>Source</u>
1975	NEUNER DONALD E	Pacific Telephone

#### **50 N 15TH ST**

<u>Year</u>	<u>Uses</u>	<u>Source</u>
1963	Mineta Albert K MD genl surgery	Pacific Telephone
	Mc Call Nancy MD obstetrics & gynecology	Pacific Telephone
	Harman Glen S MD	Pacific Telephone
	Enright Wm M MD	Pacific Telephone
	Center Pharmacy	Pacific Telephone
1957	childrn	R. L. Polk Co.
	Huelskamp Margaret MD diseases of infants &	R. L. Polk Co.
	Harman Glen S MD	R. L. Polk Co.
	Enright Wm M MD	R. L. Polk Co.
	HUELSKAMP MARGARET MD DISEASES OF INFANTS &	Pacific Telephone
	HARMAN GLEN S MD	Pacific Telephone
	ENRIGHT WM M MD	Pacific Telephone

## FINDINGS

<u>Year</u>	<u>Uses</u>	<u>Source</u>
1957	CERT JOHN A MI D PHY& SURG	Pacific Telephone

### 63 N 15TH ST

<u>Year</u>	<u>Uses</u>	<u>Source</u>
1957	CHARUK SAM I J	Pacific Telephone
	WHITEWING A C	Pacific Telephone

### 70 N 15TH ST

<u>Year</u>	<u>Uses</u>	<u>Source</u>
1986	Paulsen Roy E MD Herring & Paulsen MDs	Pacific Bell
	obstetrcls & gynecology	Pacific Bell
1985	WHITTAKER HERRING & PAULSEN MD S OBSTETRCS & GYNECOLOGY	Pacific Bell
	PAULSEN ROY E MD WHITTAKER HERRING & PAULSEN MD S OBSTETRCS & GYNECOLOGY	Pacific Bell
	HERRING JACK D MD WHITTAKER HERRING & PAULSEN MD S OBSTETRCS & GYNECOLOGY	Pacific Bell
1980	Paulsen MDs obstetrcls & gynecology	Pacific Telephone
1975	PAULSEN ROY E MD WHITTAKER HERRING & PAULSEN	Pacific Telephone
	WHITTAKER HERRING & PAULSEN MD S	Pacific Telephone
	WHITTAKER FRANCIS M MD WHITTAKER HERRING& PAULSEN MD S OBSTETRCS & GYNECOLO	Pacific Telephone
1963	Hulme Russell L MD Whittaker Hulme Prince & Herring MDs obstetrics & gynecology	Pacific Telephone
	Herring Jack D MD Whittaker Hulme Prince & Herring MDs obstetrics & gynecology	Pacific Telephone
	Prince Edward MD Whittaker Hulme Prince & Herring MDs obstetrics & gynecology	Pacific Telephone
	Whittaker Hulme Prince & Herring MDs obstetrics & gynecology	Pacific Telephone
	Whittaker Francis M MD Whittaker Hulme Prince & Herring MDs obstetrics & gynecology	Pacific Telephone
1957	WHITTAKER FRANCIS M DR OBSTETRCS & GYNECEOLOGY	Pacific Telephone

## FINDINGS

### 75 N 15TH ST

<u>Year</u>	<u>Uses</u>	<u>Source</u>
1957	Fish Alma Mrs FISH ALMA MRS	R. L. Polk Co. Pacific Telephone

### 77 N 15TH ST

<u>Year</u>	<u>Uses</u>	<u>Source</u>
1975	SAN JOSE COMMERCIAL SWEEPING	Pacific Telephone

### 79 N 15TH ST

<u>Year</u>	<u>Uses</u>	<u>Source</u>
1957	BECK E E Beck E E	Pacific Telephone R. L. Polk Co.

### 80 N 15TH ST

<u>Year</u>	<u>Uses</u>	<u>Source</u>
1980	Thor Steinson O P S	Pacific Telephone

### 95 N 15TH ST

<u>Year</u>	<u>Uses</u>	<u>Source</u>
1963	Wagner Marion Holmes MD	Pacific Telephone

### 033 N 15TH ST

<u>Year</u>	<u>Uses</u>	<u>Source</u>
1975	WHITE BUD	Pacific Telephone

### 101 N 15TH ST

<u>Year</u>	<u>Uses</u>	<u>Source</u>
2006	MIRELES Alic Ia ACEVESAntonio	Haines Company, Inc. Haines Company, Inc.
1963	Anderson Alice Cocks Mrs	Pacific Telephone

### 115 N 15TH ST

<u>Year</u>	<u>Uses</u>	<u>Source</u>
1957	HESS C CLARENCE R PIERACCI P POLTRY DIR	Pacific Telephone Pacific Telephone

### N 16TH

### 108 N 16TH

<u>Year</u>	<u>Uses</u>	<u>Source</u>
1991	Hubtbardl F	PACIFIC BELL WHITE PAGES

## FINDINGS

### **N 16TH ST**

#### **4 N 16TH ST**

<b><u>Year</u></b>	<b><u>Uses</u></b>	<b><u>Source</u></b>
1957	Cash Clinton J	R. L. Polk Co.

#### **8 N 16TH ST**

<b><u>Year</u></b>	<b><u>Uses</u></b>	<b><u>Source</u></b>
1957	Biggs Darell D I	R. L. Polk Co.

#### **08 N 16TH ST**

<b><u>Year</u></b>	<b><u>Uses</u></b>	<b><u>Source</u></b>
1957	BLGGS DARELL D	Pacific Telephone

#### **10 N 16TH ST**

<b><u>Year</u></b>	<b><u>Uses</u></b>	<b><u>Source</u></b>
1963	Rodriguez Domingo Jr	Pacific Telephone
1957	Rodriguez Manuel E	R. L. Polk Co.

#### **12 N 16TH ST**

<b><u>Year</u></b>	<b><u>Uses</u></b>	<b><u>Source</u></b>
1975	BUA PHIL P B	Pacific Telephone

#### **14 N 16TH ST**

<b><u>Year</u></b>	<b><u>Uses</u></b>	<b><u>Source</u></b>
1957	SANTOS D B MRS L	Pacific Telephone

#### **19 N 16TH ST**

<b><u>Year</u></b>	<b><u>Uses</u></b>	<b><u>Source</u></b>
1975	DE LA ROSA JOHN	Pacific Telephone

#### **22 N 16TH ST**

<b><u>Year</u></b>	<b><u>Uses</u></b>	<b><u>Source</u></b>
1975	OEHLSEN VERNON L	Pacific Telephone
1963	Jarratt Robt A	Pacific Telephone
1957	JARRATT ROBT A R	Pacific Telephone
	Jarratt Robt A r	R. L. Polk Co.

#### **25 N 16TH ST**

<b><u>Year</u></b>	<b><u>Uses</u></b>	<b><u>Source</u></b>
1980	Hayes Kenneth MD Inc	Pacific Telephone
1975	HAYES KATHLEEN G	Pacific Telephone

## FINDINGS

<u>Year</u>	<u>Uses</u>	<u>Source</u>
1963	Hayes Kenneth MD	Pacific Telephone
1957	HULL LYNN H Hull Lynn H	Pacific Telephone R. L. Polk Co.

### 27 N 16TH ST

<u>Year</u>	<u>Uses</u>	<u>Source</u>
1963	Marks Roland Foster MD	Pacific Telephone

### 28 N 16TH ST

<u>Year</u>	<u>Uses</u>	<u>Source</u>
1957	SLEVERT MAY Sievert May	Pacific Telephone R. L. Polk Co.

### 32 N 16TH ST

<u>Year</u>	<u>Uses</u>	<u>Source</u>
1963	Rea Kay	Pacific Telephone
1957	JOHNSON WILLARD L Johnison Willard L	Pacific Telephone R. L. Polk Co.

### 33 N 16TH ST

<u>Year</u>	<u>Uses</u>	<u>Source</u>
1963	Van Keuren Richard	Pacific Telephone

### 34 N 16TH ST

<u>Year</u>	<u>Uses</u>	<u>Source</u>
1975	MORALES & ASSOCIATES	Pacific Telephone
1963	Runyan Annie	Pacific Telephone
1957	CASH CLINTON J	Pacific Telephone

### 35 N 16TH ST

<u>Year</u>	<u>Uses</u>	<u>Source</u>
1963	Boles Albert	Pacific Telephone
1957	EDWARDS J G	Pacific Telephone

### 38 N 16TH ST

<u>Year</u>	<u>Uses</u>	<u>Source</u>
1963	Harden Marian	Pacific Telephone

### 65 N 16TH ST

<u>Year</u>	<u>Uses</u>	<u>Source</u>
1975	RODRIGUEZ JOE B S	Pacific Telephone

## FINDINGS

### 68 N 16TH ST

<u>Year</u>	<u>Uses</u>	<u>Source</u>
1980	Iena Antonia W B	Pacific Telephone
	Ten Eyck David W	Pacific Telephone

### 74 N 16TH ST

<u>Year</u>	<u>Uses</u>	<u>Source</u>
1963	Rodriguez Bella	Pacific Telephone
1957	Rodriguez J	R. L. Polk Co.
	Rodriguez J r	R. L. Polk Co.
	RODRIGUEZ J R	Pacific Telephone

### 76 N 16TH ST

<u>Year</u>	<u>Uses</u>	<u>Source</u>
1963	Jones Dean L	Pacific Telephone

### 78 N 16TH ST

<u>Year</u>	<u>Uses</u>	<u>Source</u>
1963	Gaylord Rand Inc	Pacific Telephone
1957	Weiser F R r	R. L. Polk Co.
	WEISER F R R	Pacific Telephone

### 80 N 16TH ST

<u>Year</u>	<u>Uses</u>	<u>Source</u>
1985	WALL ROBERT E III ROPERS MAJESKI KOHNS BENTLEY WAGNER & KANE ATTYS	Pacific Bell
1963	Metcalfe Francis E	Pacific Telephone
	Metcalfe Betty J	Pacific Telephone
1957	Hicks Ruby M	R. L. Polk Co.

### 85 N 16TH ST

<u>Year</u>	<u>Uses</u>	<u>Source</u>
1980	Morehouse Wm H	Pacific Telephone

### 86 N 16TH ST

<u>Year</u>	<u>Uses</u>	<u>Source</u>
1986	Lillo Jos	Pacific Bell

### 102 N 16TH ST

<u>Year</u>	<u>Uses</u>	<u>Source</u>
2006	JORGENSEN Kaio Kia	Haines Company, Inc.



## FINDINGS

<u>Year</u>	<u>Uses</u>	<u>Source</u>
1975	HALT MO	Pacific Telephone
1963	Hawkins Helen F	Pacific Telephone
1957	HAWKINS HELEN F	Pacific Telephone
	Hawkins Helen F	R. L. Polk Co.

### 108 N 16TH ST

<u>Year</u>	<u>Uses</u>	<u>Source</u>
1991	HUBTBARDL F	PACIFIC BELL WHITE PAGES
1975	SPENCER RAYMOND W	Pacific Telephone

### N 17IH

#### 58 N 17IH

<u>Year</u>	<u>Uses</u>	<u>Source</u>
1980	Underwood Leslie	Pacific Telephone

### N 17TH

#### 18 N 17TH

<u>Year</u>	<u>Uses</u>	<u>Source</u>
1957	Wiens Leroy G	R. L. Polk Co.

#### 75 N 17TH

<u>Year</u>	<u>Uses</u>	<u>Source</u>
1957	BAILEY ALBERT C	Pacific Telephone
	Citraro Paul V	R. L. Polk Co.

### N 17TH ST

#### 6 N 17TH ST

<u>Year</u>	<u>Uses</u>	<u>Source</u>
1975	KNOW IES AGATHA MRS R	Pacific Telephone

#### 9 N 17TH ST

<u>Year</u>	<u>Uses</u>	<u>Source</u>
1957	Scarff Thos F s	R. L. Polk Co.

#### 35 N 17TH ST

<u>Year</u>	<u>Uses</u>	<u>Source</u>
1980	Fernandez Ramiro a	Pacific Telephone

## FINDINGS

### 36 N 17TH ST

<u>Year</u>	<u>Uses</u>	<u>Source</u>
1957	NELSON HANS W R	Pacific Telephone

### 39 N 17TH ST

<u>Year</u>	<u>Uses</u>	<u>Source</u>
1980	Cortcz Jose z	Pacific Telephone

### 61 N 17TH ST

<u>Year</u>	<u>Uses</u>	<u>Source</u>
1980	Valden Moses B	Pacific Telephone
1957	Jorgensen Melvin	R. L. Polk Co.

### 66 N 17TH ST

<u>Year</u>	<u>Uses</u>	<u>Source</u>
1957	EKSTRAND GRACE C	Pacific Telephone

### 68 N 17TH ST

<u>Year</u>	<u>Uses</u>	<u>Source</u>
1980	Tyler Marie	Pacific Telephone

### 69 N 17TH ST

<u>Year</u>	<u>Uses</u>	<u>Source</u>
1957	Pasquineill S P r	R. L. Polk Co.

### 71 N 17TH ST

<u>Year</u>	<u>Uses</u>	<u>Source</u>
1957	MARGALATE PAUL	Pacific Telephone

### 75 N 17TH ST

<u>Year</u>	<u>Uses</u>	<u>Source</u>
1963	Bailey Albert C	Pacific Telephone

### 79 N 17TH ST

<u>Year</u>	<u>Uses</u>	<u>Source</u>
1980	Rios Pedro	Pacific Telephone
1963	Burns C E	Pacific Telephone
1957	Burns C E	R. L. Polk Co.

## FINDINGS

### **S 14**

#### **1 S 14**

<u>Year</u>	<u>Uses</u>	<u>Source</u>
1991	ROTHCHLL HAROLD	PACIFIC BELL WHITE PAGES

### **S 14 MADRONO AS**

#### **1 S 14 MADRONO AS**

<u>Year</u>	<u>Uses</u>	<u>Source</u>
1982	Ewing Douglas & Ruth	Pacific Telephone

### **S 14 SABARDAV**

#### **2 S 14 SABARDAV**

<u>Year</u>	<u>Uses</u>	<u>Source</u>
1980	SOUNDS EXPRESS	Pacific Telephone
	Squnds Unique	Pacific Telephone

### **S 14 UT 2**

#### **3 S 14 UT 2**

<u>Year</u>	<u>Uses</u>	<u>Source</u>
1980	O Keefe M E	Pacific Telephone
	Onteete Mar	Pacific Telephone

### **S 14TH**

#### **2 S 14TH**

<u>Year</u>	<u>Uses</u>	<u>Source</u>
1991	GMORP INC	PACIFIC BELL WHITE PAGES
	HAVARD ROBERT MD	PACIFIC BELL WHITE PAGES
	QUISENBERRY WM W MD INC	PACIFIC BELL WHITE PAGES
	THOMANDER DARRYL PH D	PACIFIC BELL WHITE PAGES
1986	Graves Constance MD Associated Anesthesiologists Medical Group	Pacific Bell

#### **7 S 14TH**

<u>Year</u>	<u>Uses</u>	<u>Source</u>
1986	Zenk Jos P	Pacific Bell

## FINDINGS

### 10 S 14TH

<u>Year</u>	<u>Uses</u>	<u>Source</u>
1980	del Cioppo Lilia E m Do Del Chiaro S	Pacific Telephone Pacific Telephone

### 33 S 14TH

<u>Year</u>	<u>Uses</u>	<u>Source</u>
1985	KEEFE MARY	Pacific Bell

### 49 S 14TH

<u>Year</u>	<u>Uses</u>	<u>Source</u>
1991	Campo Arturo & Suzanne	PACIFIC BELL WHITE PAGES

### 50 S 14TH

<u>Year</u>	<u>Uses</u>	<u>Source</u>
1957	H M	Pacific Telephone

### S 14TH I

#### 12 S 14TH I

<u>Year</u>	<u>Uses</u>	<u>Source</u>
1957	EAGLESTON FREDERICK L MD	Pacific Telephone

### S 14TH SAN JOSE 297

#### 12 S 14TH SAN JOSE 297

<u>Year</u>	<u>Uses</u>	<u>Source</u>
1975	Gutierrez Gervasio G MD	Pacific Telephone

### S 14TH ST

#### 9 S 14TH ST

<u>Year</u>	<u>Uses</u>	<u>Source</u>
1986	Ayala Jesus	Pacific Bell

#### 10 S 14TH ST

<u>Year</u>	<u>Uses</u>	<u>Source</u>
2013	PHAM DAI MD	Cole Information Services
2008	DAI T PHAM MD	Cole Information Services
2006	PHAMDAIMD	Haines Company, Inc.
1985	DEL CIOPPO LILIA E MD	Pacific Bell

## FINDINGS

<u>Year</u>	<u>Uses</u>	<u>Source</u>
1975	DETCIE S GRANDE FINALE COIFFURES	Pacific Telephone
1963	Garza Erasmo M	Pacific Telephone

### 12 S 14TH ST

<u>Year</u>	<u>Uses</u>	<u>Source</u>
2013	DO RX PHARMACY	Cole Information Services
2008	HERMAN W HYATT MD	Cole Information Services
2006	HYATT HERMAN W	Haines Company, Inc.
1986	Gutierrez Gervasio G MD	Pacific Bell
	GUTIERREZ GERVASIO G MD	Pacific Bell
	Gutierrez Gervasio G MD	Pacific Bell
1985	GUTIERREZ GERVASIO G MD	Pacific Bell
1982	Gutierrez Gervasio G MD	Pacific Telephone
1980	Gutierrez Gervasio G MD	Pacific Telephone
1963	Wortley John M MD	Pacific Telephone
1957	Eagleston Frederick L MD	R. L. Polk Co.

### 15 S 14TH ST

<u>Year</u>	<u>Uses</u>	<u>Source</u>
1957	GEIGER JAS M PHY	Pacific Telephone
	PEREZ EUGENE REYES MD	Pacific Telephone
	Perez Eugene Reyes M D	R. L. Polk Co.

### 16 S 14TH ST

<u>Year</u>	<u>Uses</u>	<u>Source</u>
1957	POWER IDA	Pacific Telephone
	Power Ida	R. L. Polk Co.

### 18 S 14TH ST

<u>Year</u>	<u>Uses</u>	<u>Source</u>
1986	Hulim T W	Pacific Bell

### 19 S 14TH ST

<u>Year</u>	<u>Uses</u>	<u>Source</u>
1975	MARSALTL LARRY J	Pacific Telephone

### 21 S 14TH ST

<u>Year</u>	<u>Uses</u>	<u>Source</u>
1957	BEALER EDW H INS	Pacific Telephone

## FINDINGS

### 24 S 14TH ST

<u>Year</u>	<u>Uses</u>	<u>Source</u>
1957	SLHER HNNAROLD R M	Pacific Telephone

### 31 S 14TH ST

<u>Year</u>	<u>Uses</u>	<u>Source</u>
1975	MC CANN FRANK T	Pacific Telephone

### 32 S 14TH ST

<u>Year</u>	<u>Uses</u>	<u>Source</u>
1963	Luce A S Mrs	Pacific Telephone
1957	LUCE A SMRS R	Pacific Telephone
	Luce A S Mrs r	R. L. Polk Co.

### 33 S 14TH ST

<u>Year</u>	<u>Uses</u>	<u>Source</u>
2006	SMOKER Richard	Haines Company, Inc.
1991	Les Health Care Clinic	PACIFIC BELL WHITE PAGES
	LE S HEALTH CARE CLINIC	PACIFIC BELL WHITE PAGES
1986	OKeefe Mary	Pacific Bell
	LOPEZ RICARDO G MD	Pacific Bell
1985	GEIGER JAS M PTHY	Pacific Bell
1980	Geiger Jas M phy	Pacific Telephone
1975	GEIGER JAS M PHY	Pacific Telephone
1963	Long Juanita	Pacific Telephone
	Geiger Jas M phy	Pacific Telephone

### 35 S 14TH ST

<u>Year</u>	<u>Uses</u>	<u>Source</u>
2008	MARY TANASY	Cole Information Services
2006	No Current Listing	Haines Company, Inc.
1957	Long Juanita	R. L. Polk Co.
	Hutson W H r	R. L. Polk Co.
	HUTS= W H R	Pacific Telephone

### 41 S 14TH ST

<u>Year</u>	<u>Uses</u>	<u>Source</u>
1975	SOMA JERRY D	Pacific Telephone

## FINDINGS

### 42 S 14TH ST

<u>Year</u>	<u>Uses</u>	<u>Source</u>
2008	LYNNETTE VISTE TECH WRITING	Cole Information Services
2006	VISTE Lynnette J THOMPSON Jay	Haines Company, Inc. Haines Company, Inc.
1986	Fives M K	Pacific Bell
1975	SMITH THEODORE G SMITH & JOHNSON ATTYS HANKS S HAGER S FOGEL JEREMY D BARRON TERRY	Pacific Telephone Pacific Telephone Pacific Telephone Pacific Telephone
1963	Kitchen Elizabeth Mrs Carpelan O A	Pacific Telephone Pacific Telephone
1957	Kitchen Elizabeth Mrs r KITCHEN ELIZABETH MRT S R	R. L. Polk Co. Pacific Telephone

### 43 S 14TH ST

<u>Year</u>	<u>Uses</u>	<u>Source</u>
2006	LEVr TT Leslie	Haines Company, Inc.
1975	GAMMA PHI BETA LONGACRE G MERSON SUSAN	Pacific Telephone Pacific Telephone Pacific Telephone
1963	Sigma Pi	Pacific Telephone
1957	Heath Evelyn A HEATH EVELYN A	R. L. Polk Co. Pacific Telephone

### 46 S 14TH ST

<u>Year</u>	<u>Uses</u>	<u>Source</u>
1985	KRENN ROBT J	Pacific Bell
1980	Thompson Herman	Pacific Telephone
1975	LONG MICHAEL D DONATO D E	Pacific Telephone Pacific Telephone
1957	COOLEY A S R Lewis Wm J Cooley AS r LEWIS WM J	Pacific Telephone R. L. Polk Co. R. L. Polk Co. Pacific Telephone

### 48 S 14TH ST

<u>Year</u>	<u>Uses</u>	<u>Source</u>
2006	a MCGINNIS Evan	Haines Company, Inc.

## FINDINGS

### 49 S 14TH ST

<u>Year</u>	<u>Uses</u>	<u>Source</u>
2006	e HERMES Leta	Haines Company, Inc.
1991	CAMPO ARTURO & SUZANNE	PACIFIC BELL WHITE PAGES
1986	Finlandia House	Pacific Bell
1985	FINLANDIA HOUSE	Pacific Bell
	AYALA JESUS	Pacific Bell
1980	Ramirez Camerino	Pacific Telephone
	Gonzales Miguel F	Pacific Telephone
	Ascuedo Santiago	Pacific Telephone
	Finlandia House	Pacific Telephone
1975	SOMA S ROOMING HOUSE	Pacific Telephone
1963	Schulte Peter J	Pacific Telephone
	Carender Ted	Pacific Telephone
1957	Schulte Peter J r	R. L. Polk Co.
	SCHULTE PETER J R	Pacific Telephone

### 50 S 14TH ST

<u>Year</u>	<u>Uses</u>	<u>Source</u>
2006	GLYMPH Thomas	Haines Company, Inc.
	PISCITELLI Anthony	Haines Company, Inc.
1975	RANGEL JE MRS	Pacific Telephone
1963	Rainwater Ruby	Pacific Telephone
1957	Hoffman Richard G optmtrst ..	R. L. Polk Co.
	Residence	R. L. Polk Co.

### 52 S 14TH ST

<u>Year</u>	<u>Uses</u>	<u>Source</u>
1985	ROAF M	Pacific Bell
1963	Souza C F	Pacific Telephone
1957	SOUVE AL	Pacific Telephone
	Souve Al	R. L. Polk Co.

### 54 S 14TH ST

<u>Year</u>	<u>Uses</u>	<u>Source</u>
2008	GLOBAL LEAD OPPORTUNITY	Cole Information Services
2006	e DELBUONO sarry	Haines Company, Inc.
1991	Tanenbaum SG	PACIFIC BELL WHITE PAGES
	TANENBAUM S G	PACIFIC BELL WHITE PAGES
1986	Hernandez Sami	Pacific Bell



## FINDINGS

<u>Year</u>	<u>Uses</u>	<u>Source</u>
1985	HERNANDEZ SAM I	Pacific Bell
1980	Hernandez Sami	Pacific Telephone
1975	REZOWAL II L A	Pacific Telephone
1963	Gillmer Norma K	Pacific Telephone
	Bronson W H	Pacific Telephone
1957	Bronson Ray	R. L. Polk Co.
	BRONSON W H R	Pacific Telephone
	Bronson W H r	R. L. Polk Co.

### **55 S 14TH ST**

<u>Year</u>	<u>Uses</u>	<u>Source</u>
2006	o CHACON MIguel	Haines Company, Inc.
1991	I Richel Group The	PACIFIC BELL WHITE PAGES
	THE RICHEL GROUP	PACIFIC BELL WHITE PAGES
	Richcofnc Of Palo Alto	PACIFIC BELL WHITE PAGES
1986	Richel Stuart	Pacific Bell
1985	TRINKLE S	Pacific Bell
1980	Simpson W J Jr	Pacific Telephone
1963	Pautz Margaret Dr	Pacific Telephone
1957	JO BT JAS C R	Pacific Telephone
	Johnston Jas C r	R. L. Polk Co.

### **S 14TT**

#### **42 S 14TT**

<u>Year</u>	<u>Uses</u>	<u>Source</u>
1980	Camp Lawrence	Pacific Telephone

### **S 15 AKAISER DR SCLARA C**

#### **3 S 15 AKAISER DR SCLARA C**

<u>Year</u>	<u>Uses</u>	<u>Source</u>
1975	QUIN GEORGES	Pacific Telephone

### **S 15 BASCOM AC**

#### **15 S 15 BASCOM AC**

<u>Year</u>	<u>Uses</u>	<u>Source</u>
1980	Rivera George	Pacific Telephone

## FINDINGS

### **S 15 BOSSM VLYLR**

#### **22 S 15 BOSSM VLYLR**

<u>Year</u>	<u>Uses</u>	<u>Source</u>
1991	Baldwin Frank	PACIFIC BELL WHITE PAGES

### **S 15 HUMBIT AV SNTA CIRA**

#### **32 S 15 HUMBIT AV SNTA CIRA**

<u>Year</u>	<u>Uses</u>	<u>Source</u>
1957	YAMADA SAMI S	Pacific Telephone

### **S 15 IST**

#### **30 S 15 IST**

<u>Year</u>	<u>Uses</u>	<u>Source</u>
1975	ELIZABETHAN INN	Pacific Telephone

### **S 15 KENNETH AVC**

#### **6 S 15 KENNETH AVC**

<u>Year</u>	<u>Uses</u>	<u>Source</u>
1957	LANTZ SHARON K	Pacific Telephone

### **S 15 MON SERNEY RI MORGN**

#### **16 S 15 MON SERNEY RI MORGN**

<u>Year</u>	<u>Uses</u>	<u>Source</u>
1980	Springgay Dennis L	Pacific Telephone

### **S 15 PAULNE DR SNYVE IE**

#### **1 S 15 PAULNE DR SNYVE IE**

<u>Year</u>	<u>Uses</u>	<u>Source</u>
1957	Sollars Neil K	R. L. Polk Co.

### **S 15TH**

#### **1 S 15TH**

<u>Year</u>	<u>Uses</u>	<u>Source</u>
1980	ncent House	Pacific Telephone
	Vincent Holly & Ray	Pacific Telephone

## FINDINGS

### 12 S 15TH

<u>Year</u>	<u>Uses</u>	<u>Source</u>
1980	Slade Richard G MD Pacific Medical Clinic Inc	Pacific Telephone
	Cnmasura Octavio MD Pacific Medical Clinic Inc	Pacific Telephone
	Camarlinghi Stephen	Pacific Telephone
1957	Devereux Robt psychiatry	R. L. Polk Co.
	FRITZ WMN DOS	Pacific Telephone

### 36 S 15TH

<u>Year</u>	<u>Uses</u>	<u>Source</u>
1985	DONNELL E J	Pacific Bell

### 68 S 15TH

<u>Year</u>	<u>Uses</u>	<u>Source</u>
1957	MAGOONES UNW BJR	Pacific Telephone

### S 15TH ST

#### 4 S 15TH ST

<u>Year</u>	<u>Uses</u>	<u>Source</u>
1991	WILLIAMS CD S	PACIFIC BELL WHITE PAGES
1980	Ramseys Rooming House W	Pacific Telephone
1975	VLAUTIN ALAN	Pacific Telephone

#### 5 S 15TH ST

<u>Year</u>	<u>Uses</u>	<u>Source</u>
1975	ORR N C -67	Pacific Telephone

#### 6 S 15TH ST

<u>Year</u>	<u>Uses</u>	<u>Source</u>
1957	BAATEA V R	Pacific Telephone

#### 7 S 15TH ST

<u>Year</u>	<u>Uses</u>	<u>Source</u>
1980	Hetmlott Harley S	Pacific Telephone
1975	HELMBOLT HARLEY S	Pacific Telephone

#### 8 S 15TH ST

<u>Year</u>	<u>Uses</u>	<u>Source</u>
1991	BERTULFO ARCADIA	PACIFIC BELL WHITE PAGES

## FINDINGS

<u>Year</u>	<u>Uses</u>	<u>Source</u>
1991	STRACK CARL W	PACIFIC BELL WHITE PAGES

### 10 S 15TH ST

<u>Year</u>	<u>Uses</u>	<u>Source</u>
1975	ASTELLS LES	Pacific Telephone
	RATLIFF ROM	Pacific Telephone

### 11 S 15TH ST

<u>Year</u>	<u>Uses</u>	<u>Source</u>
1980	Brennan Residence	Pacific Telephone
1975	BRENNAN PH YLLIS	Pacific Telephone

### 12 S 15TH ST

<u>Year</u>	<u>Uses</u>	<u>Source</u>
2013	NGUYEN CONG BINH	Cole Information Services
2008	DICKEY & DANIELS DDS	Cole Information Services
2006	No Current Listing	Haines Company, Inc.
1991	COMMUNITY PHARMACY	PACIFIC BELL WHITE PAGES
	HYATT HERMAN W SR MD	PACIFIC BELL WHITE PAGES
	Community Pharmacy	PACIFIC BELL WHITE PAGES
	Hyatt Herman W Sr MD	PACIFIC BELL WHITE PAGES
1986	Borello Leonard F	Pacific Bell
	IBorello Louis	Pacific Bell
	Community Pharmacy	Pacific Bell
	Duong Oanh T MD	Pacific Bell
	Hyatt Herman W Sr MD	Pacific Bell
1985	BORELLO LOUIS	Pacific Bell
	COMMUNITY PHARMACY	Pacific Bell
	DUONG OANH T MD	Pacific Bell
	HYATT HERMAN W SR MD	Pacific Bell
1980	Borello Louis	Pacific Telephone
	Community Pharmacy	Pacific Telephone
	Hyatt Herman W Sr MD	Pacific Telephone
	Pacific Medical Clinic Inc	Pacific Telephone
1975	BORELLO LOUIS	Pacific Telephone
	HYATT HERMAN W SR MD	Pacific Telephone
1963	Berryhill B Lee DDS	Pacific Telephone
	Colbert John A MD phy & sur	Pacific Telephone
	COMMUNITY PHARMACY	Pacific Telephone

## FINDINGS

<u>Year</u>	<u>Uses</u>	<u>Source</u>
1963	Dedinsky Gilbert A MD	Pacific Telephone
	Devereux Robt psychiatry	Pacific Telephone
	Milstone Stanley J MD psychiatry	Pacific Telephone
	Parisi Peter J MD diseases of the eye	Pacific Telephone
	Purdy Ralph S MD	Pacific Telephone
	Reynaud Raymond L MD	Pacific Telephone
	Schulein Vernon E Dr internal medcn	Pacific Telephone
	Sunseri Jas MD	Pacific Telephone
	Swanson Chas J Communtly Phrmcy	Pacific Telephone
1957	BRINK HOLDEN E MD	Pacific Telephone
	CLARKE ALAN M MD PSYCHIATRY	Pacific Telephone
	COMMUNITY PHARMACY	Pacific Telephone
	GABIRI ETI PETER J DR	Pacific Telephone
	PARISI PETER J MD DISEASES OF THE EYE	Pacific Telephone
	PURDY RALPH S MD	Pacific Telephone
	SCHUFEIN VERNON E MD INTERNAL MEDCN	Pacific Telephone
	SUNSERI JAMES MD	Pacific Telephone
	THRELFALL DONALD R PHY & SUR	Pacific Telephone
	Brink Holden E MD	R. L. Polk Co.
	Clarke Alan M MD psychiatry	R. L. Polk Co.
	Community Pharmacy	R. L. Polk Co.
	Gabriel Peter J Dr	R. L. Polk Co.
	Moody W M Communtly Phrmcy	R. L. Polk Co.
	Parisi Peter J MD diseases of the eye	R. L. Polk Co.
	Purdy Ralph S MD	R. L. Polk Co.
Threlfall Donald Rphy & sur	R. L. Polk Co.	

### 19 S 15TH ST

<u>Year</u>	<u>Uses</u>	<u>Source</u>
1963	Braren Oluf Mrs	Pacific Telephone
1957	GRAHAM ORA R MRS R	Pacific Telephone
	Graham Ora R Mrs r	R. L. Polk Co.

### 22 S 15TH ST

<u>Year</u>	<u>Uses</u>	<u>Source</u>
2006	a TRAM Don	Haines Company, Inc.
1991	Bui Quang	PACIFIC BELL WHITE PAGES
	BUI QUANG	PACIFIC BELL WHITE PAGES

## FINDINGS

<u>Year</u>	<u>Uses</u>	<u>Source</u>
1975	BOWDEN L	Pacific Telephone
1963	Jo Anns Beauty Salon	Pacific Telephone
1957	Jo Anns Beauty Salon	R. L. Polk Co.
	JO-ANN S BEAUTY SALON	Pacific Telephone

### 25 S 15TH ST

<u>Year</u>	<u>Uses</u>	<u>Source</u>
2006	No Current Listing	Haines Company, Inc.
1963	Roberts Clay	Pacific Telephone
1957	ROBERTS CLAY R	Pacific Telephone
	Roberts Clay r	R. L. Polk Co.

### 31 S 15TH ST

<u>Year</u>	<u>Uses</u>	<u>Source</u>
1957	MIR WILLIJAFF	Pacific Telephone

### 33 S 15TH ST

<u>Year</u>	<u>Uses</u>	<u>Source</u>
2006	SOTOAnlono	Haines Company, Inc.
1991	Maldonado Carl R	PACIFIC BELL WHITE PAGES
	Mays Tom	PACIFIC BELL WHITE PAGES
	MAYS TOM	PACIFIC BELL WHITE PAGES
	MALDONADO CARL R	PACIFIC BELL WHITE PAGES
1985	MORENO LINDA M	Pacific Bell
	BISCHOFF OSCAR R	Pacific Bell
1980	Turrubiate Terry	Pacific Telephone
1975	BISCHOFF OSCAR R	Pacific Telephone
1963	Warren John	Pacific Telephone
	Villamor Camilla H	Pacific Telephone
	Suehl John C	Pacific Telephone
	Suehl Barbara	Pacific Telephone
	Maney Elizabeth	Pacific Telephone
	DAmico Julie	Pacific Telephone
	DAmico Gerry S	Pacific Telephone
	Bischoff Oscar R	Pacific Telephone
1957	Danbom Edw A	R. L. Polk Co.

### 34 S 15TH ST

<u>Year</u>	<u>Uses</u>	<u>Source</u>
2006	MUULCAlex	Haines Company, Inc.

## FINDINGS

<u>Year</u>	<u>Uses</u>	<u>Source</u>
2006	a DOREN Philpe	Haines Company, Inc.
1991	Campbell Robert	PACIFIC BELL WHITE PAGES
	Nutting Spencer	PACIFIC BELL WHITE PAGES
	CAMPBELL ROBERT	PACIFIC BELL WHITE PAGES
	NUTTING SPENCER	PACIFIC BELL WHITE PAGES
1975	BLACK A A	Pacific Telephone
1963	Black Alice Mrs	Pacific Telephone
1957	BLACK ALICE MRS	Pacific Telephone
	Black Alice Mrs	R. L. Polk Co.

### 35 S 15TH ST

<u>Year</u>	<u>Uses</u>	<u>Source</u>
2006	STEINKE Heather	Haines Company, Inc.
1975	WONSKY E	Pacific Telephone
1957	JOHNSON CLARA R R	Pacific Telephone
	PEW A NETTLE MRS	Pacific Telephone
	Pew A Nettie Mrs	R. L. Polk Co.
	Johnson Clara R r	R. L. Polk Co.

### 36 S 15TH ST

<u>Year</u>	<u>Uses</u>	<u>Source</u>
2006	a SAWATZKY Horst	Haines Company, Inc.
	BLAIR Rodrick	Haines Company, Inc.
1991	S OLE CTRON	PACIFIC BELL WHITE PAGES
	SOLECTRON	PACIFIC BELL WHITE PAGES
	Aefhc Florence	PACIFIC BELL WHITE PAGES
1963	Jacobson M Jake	Pacific Telephone
1957	Haynes Lillian M Mrs r	R. L. Polk Co.
	HAYNES LILLIAN M MRS R	Pacific Telephone

### 37 S 15TH ST

<u>Year</u>	<u>Uses</u>	<u>Source</u>
1975	NATHAND SIMA	Pacific Telephone

### 41 S 15TH ST

<u>Year</u>	<u>Uses</u>	<u>Source</u>
1991	GARY A J	PACIFIC BELL WHITE PAGES
	Gary A J	PACIFIC BELL WHITE PAGES

## FINDINGS

### 43 S 15TH ST

<u>Year</u>	<u>Uses</u>	<u>Source</u>
2006	o GOULDING Mactne GOULDINGW F	Haines Company, Inc. Haines Company, Inc.
1991	Goulding WF GOULDING W F	PACIFIC BELL WHITE PAGES PACIFIC BELL WHITE PAGES
1986	Dannemiller Wayne	Pacific Bell
1985	DANNEMILLER WAYNE	Pacific Bell
1980	Dannemiller Wayne	Pacific Telephone
1975	SOUTH FIFTEENTH ROOMING HOUSE	Pacific Telephone
1963	Mac Kenzie J E	Pacific Telephone

### 44 S 15TH ST

<u>Year</u>	<u>Uses</u>	<u>Source</u>
2006	a CUNANAN Glra PARAYNO Eurohina	Haines Company, Inc. Haines Company, Inc.
1986	Barawid F L	Pacific Bell
1985	BARAWID F L	Pacific Bell
1963	Yundt Wm	Pacific Telephone
1957	Yundt Wm r	R. L. Polk Co.

### 52 S 15TH ST

<u>Year</u>	<u>Uses</u>	<u>Source</u>
2006	a GUHeidy THOMAS Jeff	Haines Company, Inc. Haines Company, Inc.
1986	Wysocki Paul Wysocki Paul realtor	Pacific Bell Pacific Bell
1985	FERRY RICHARD	Pacific Bell
1980	Ferry Richard Ferry Richard	Pacific Telephone Pacific Telephone
1975	SAN NICOLAS FRANK JR PORTER CHRIS	Pacific Telephone Pacific Telephone
1963	Rutherford Walter T	Pacific Telephone
1957	RUTHERFORD WALTER T Rutherford Walter T	Pacific Telephone R. L. Polk Co.

### 54 S 15TH ST

<u>Year</u>	<u>Uses</u>	<u>Source</u>
2006	KRIPTI Margarat	Haines Company, Inc.
1975	MC ALLISTER CHRISTINE	Pacific Telephone



## FINDINGS

<u>Year</u>	<u>Uses</u>	<u>Source</u>
1975	VAN WYK MARK J	Pacific Telephone
1963	Hull Orville E	Pacific Telephone
1957	Hull Orville E r	R. L. Polk Co.

### 57 S 15TH ST

<u>Year</u>	<u>Uses</u>	<u>Source</u>
2006	BENGOCHEA	Haines Company, Inc.
	Christopher CHIMENTO Midnle	Haines Company, Inc.
	OANIAADSaa	Haines Company, Inc.
1991	Sinclair Kenneth	PACIFIC BELL WHITE PAGES
	Rodrlguez Roberto	PACIFIC BELL WHITE PAGES
	SINCLAIR KENNETH	PACIFIC BELL WHITE PAGES
	RODRLGUEZ ROBERTO	PACIFIC BELL WHITE PAGES
1986	Heimbolt Harley	Pacific Bell
1985	HELMBOLT HARLEY	Pacific Bell
1980	Miller S	Pacific Telephone
1975	LEE K	Pacific Telephone
	FERNANDEZ S	Pacific Telephone
	JOHNSON D	Pacific Telephone
1963	Ballantyne Andrew D	Pacific Telephone
	Calkins Harry J	Pacific Telephone
	Clark Wm L	Pacific Telephone
	Gibson Leon	Pacific Telephone
	Gibson Patricia	Pacific Telephone
	Wicks T A	Pacific Telephone

### 59 S 15TH ST

<u>Year</u>	<u>Uses</u>	<u>Source</u>
1957	LOVEJOY MARY MRS	Pacific Telephone

### 62 S 15TH ST

<u>Year</u>	<u>Uses</u>	<u>Source</u>
2006	a WE 5 TZ Doug	Haines Company, Inc.
1963	Durling P D	Pacific Telephone
	White Ruth	Pacific Telephone
1957	Durling P D r	R. L. Polk Co.
	DURLING P D R	Pacific Telephone

## FINDINGS

### 65 S 15TH ST

<u>Year</u>	<u>Uses</u>	<u>Source</u>
1975	ROGERS JOHN E CCL RET USA	Pacific Telephone

### 69 S 15TH ST

<u>Year</u>	<u>Uses</u>	<u>Source</u>
2006	a CABRERA Martin	Haines Company, Inc.
1986	Lack AR	Pacific Bell
1985	LACK A R	Pacific Bell
1975	LACK A R	Pacific Telephone
1963	Lack A R	Pacific Telephone
1957	Lack A R	R. L. Polk Co.

### 71 S 15TH ST

<u>Year</u>	<u>Uses</u>	<u>Source</u>
2006	No Current Listing	Haines Company, Inc.
1963	Chance Berniece	Pacific Telephone
1957	BONNELYCKE ESKILD	Pacific Telephone

### 73 S 15TH ST

<u>Year</u>	<u>Uses</u>	<u>Source</u>
2006	a LOUIE Nathan	Haines Company, Inc.
1963	Griswold D W Mrs	Pacific Telephone
1957	Griswold D W Mrs r GRISWOLD D W MRS R	R. L. Polk Co. Pacific Telephone

### 74 S 15TH ST

<u>Year</u>	<u>Uses</u>	<u>Source</u>
2008	CATERED TOO	Cole Information Services
	PIEXOTO SERVICES	Cole Information Services
2006	a PIEXOTO Willam	Haines Company, Inc.
	CASELLAGreg	Haines Company, Inc.
1991	BOSSHARD RICHARD	PACIFIC BELL WHITE PAGES
	Bosshard Richard	PACIFIC BELL WHITE PAGES
1986	Basshard Richard	Pacific Bell
	Bossett Claude	Pacific Bell
1985	BOSSHARD RICHARD	Pacific Bell
1980	Bosshard Richard	Pacific Telephone
1975	BOSSHARD RICHARD	Pacific Telephone
1963	Bosshard Richard	Pacific Telephone
1957	Maxwell Robt B r	R. L. Polk Co.

## FINDINGS

<u>Year</u>	<u>Uses</u>	<u>Source</u>
1957	Bosshard Richard	R. L. Polk Co.

### 75 S 15TH ST

<u>Year</u>	<u>Uses</u>	<u>Source</u>
2006	No Current Listing	Haines Company, Inc.
1986	Dems Hacienda	Pacific Bell
	Garcia Jesus	Pacific Bell
1985	DEMS HACIENDA	Pacific Bell
1980	Residents	Pacific Telephone
	Woods Hacienda	Pacific Telephone
1963	Heine John Wm	Pacific Telephone
1957	HE ILNE JOHN WNM	Pacific Telephone
	Heine John Wm	R. L. Polk Co.

### 010 S 15TH ST

<u>Year</u>	<u>Uses</u>	<u>Source</u>
1957	SCHA DERR EICK B	Pacific Telephone

### 018 S 15TH ST

<u>Year</u>	<u>Uses</u>	<u>Source</u>
1975	DADERLAN DIKRAN M	Pacific Telephone

### S 16 WREMINGTON DR SUNYNL

#### 5 S 16 WREMINGTON DR SUNYNL

<u>Year</u>	<u>Uses</u>	<u>Source</u>
1980	Missakian Cross D	Pacific Telephone

### S 16SANTATN 60DR

#### 31 S 16SANTATN 60DR

<u>Year</u>	<u>Uses</u>	<u>Source</u>
1991	Sabatelli G&J	PACIFIC BELL WHITE PAGES

### S 16TH

#### 3 S 16TH

<u>Year</u>	<u>Uses</u>	<u>Source</u>
1957	Edwards J G	R. L. Polk Co.

## FINDINGS

### 32 S 16TH

<u>Year</u>	<u>Uses</u>	<u>Source</u>
1986	San Jose Physical Therapy & Sports Injury Center	Pacific Bell
1957	Elwell Gladys r	R. L. Polk Co.

### 35 S 16TH

<u>Year</u>	<u>Uses</u>	<u>Source</u>
1957	Laugltead Clyde WN r	R. L. Polk Co.

### 59 S 16TH

<u>Year</u>	<u>Uses</u>	<u>Source</u>
1957	Finley Karl t Ar r	R. L. Polk Co.

### S 16TH CY PRESS

#### 20 S 16TH CY PRESS

<u>Year</u>	<u>Uses</u>	<u>Source</u>
1957	de Avila J C physci therapist	R. L. Polk Co.
	Deaver Paul	R. L. Polk Co.
	Avila de J C physcl therapist	R. L. Polk Co.

### S 16TH ST

#### 3 S 16TH ST

<u>Year</u>	<u>Uses</u>	<u>Source</u>
1957	GOOCD N L	Pacific Telephone

#### 5 S 16TH ST

<u>Year</u>	<u>Uses</u>	<u>Source</u>
1957	PANOPULOS CHRIS J R37	Pacific Telephone

#### 15 S 16TH ST

<u>Year</u>	<u>Uses</u>	<u>Source</u>
1957	WRETMAN N E R	Pacific Telephone

#### 20 S 16TH ST

<u>Year</u>	<u>Uses</u>	<u>Source</u>
1980	Garcia Hermina	Pacific Telephone
1975	DE AVILA J C	Pacific Telephone
1963	De Avila Virginia	Pacific Telephone
	De Avila J C	Pacific Telephone

## FINDINGS

<u>Year</u>	<u>Uses</u>	<u>Source</u>
1957	AVILA DE J C PHYSCI THERAPIST	Pacific Telephone

### 24 S 16TH ST

<u>Year</u>	<u>Uses</u>	<u>Source</u>
1975	BINEN LLOYD C	Pacific Telephone
1963	Terra Manuel N	Pacific Telephone

### 25 S 16TH ST

<u>Year</u>	<u>Uses</u>	<u>Source</u>
1963	Paslaqua Lila Mrs	Pacific Telephone
1957	Paslaqua Lila Mrs r PASLAQUA LILA MRS R	R. L. Polk Co. Pacific Telephone

### 30 S 16TH ST

<u>Year</u>	<u>Uses</u>	<u>Source</u>
1957	LOKKE GCLIR	Pacific Telephone

### 31 S 16TH ST

<u>Year</u>	<u>Uses</u>	<u>Source</u>
2006	a PHAM Phuc	Haines Company, Inc.
1991	SABATELLI G&J	PACIFIC BELL WHITE PAGES

### 32 S 16TH ST

<u>Year</u>	<u>Uses</u>	<u>Source</u>
1991	S AN JOS E PAVIN G San Jose Physical Therapy & Sports Injury Center	PACIFIC BELL WHITE PAGES PACIFIC BELL WHITE PAGES
1975	ELWELL GLADYS	Pacific Telephone
1963	Elwell Gladys	Pacific Telephone
1957	ELWELL GLADYS R	Pacific Telephone

### 33 S 16TH ST

<u>Year</u>	<u>Uses</u>	<u>Source</u>
2006	e USISONMay	Haines Company, Inc.
1975	YELMAN DOUGLAS	Pacific Telephone
1963	Gilmore Mae Lay Arthur	Pacific Telephone Pacific Telephone
1957	LAY ARTHUR R Lay Arthur r	Pacific Telephone R. L. Polk Co.

## FINDINGS

### 35 S 16TH ST

<u>Year</u>	<u>Uses</u>	<u>Source</u>
1975	LEE G JANE	Pacific Telephone
1963	Huss Tom G	Pacific Telephone
	Theiss Bob	Pacific Telephone

### 37 S 16TH ST

<u>Year</u>	<u>Uses</u>	<u>Source</u>
2006	No Current Listing	Haines Company, Inc.

### 39 S 16TH ST

<u>Year</u>	<u>Uses</u>	<u>Source</u>
2006	WORSHAM Blnel	Haines Company, Inc.

### 40 S 16TH ST

<u>Year</u>	<u>Uses</u>	<u>Source</u>
2006	NGUYEN Dal	Haines Company, Inc.
1963	Ralph Donald	Pacific Telephone
1957	RALPH DONALD	Pacific Telephone

### 41 S 16TH ST

<u>Year</u>	<u>Uses</u>	<u>Source</u>
2006	OSLANDAsjom	Haines Company, Inc.

### 42 S 16TH ST

<u>Year</u>	<u>Uses</u>	<u>Source</u>
2008	SHANGKEE NOODLE EXPRESS	Cole Information Services

### 43 S 16TH ST

<u>Year</u>	<u>Uses</u>	<u>Source</u>
2006	THOMSON John	Haines Company, Inc.
1963	Drury Helen E	Pacific Telephone

### 44 S 16TH ST

<u>Year</u>	<u>Uses</u>	<u>Source</u>
2006	POWELL Ben	Haines Company, Inc.

### 46 S 16TH ST

<u>Year</u>	<u>Uses</u>	<u>Source</u>
2006	a KINDER Cynthia	Haines Company, Inc.

## FINDINGS

### 47 S 16TH ST

<u>Year</u>	<u>Uses</u>	<u>Source</u>
2006	a HUBBARD Al len	Haines Company, Inc.

### 48 S 16TH ST

<u>Year</u>	<u>Uses</u>	<u>Source</u>
2006	o HACK Frnces	Haines Company, Inc.

### 49 S 16TH ST

<u>Year</u>	<u>Uses</u>	<u>Source</u>
2006	e TRAN Michael	Haines Company, Inc.

### 50 S 16TH ST

<u>Year</u>	<u>Uses</u>	<u>Source</u>
2006	No Current Listing	Haines Company, Inc.

### 51 S 16TH ST

<u>Year</u>	<u>Uses</u>	<u>Source</u>
2006	NEAR Tmothy	Haines Company, Inc.
	HEYMAN Pichard	Haines Company, Inc.
1975	BOALES LARRY D	Pacific Telephone
1963	Wells Grace D	Pacific Telephone
1957	Wells Grace D r	R. L. Polk Co.
	WELLS GRACE D R	Pacific Telephone

### 52 S 16TH ST

<u>Year</u>	<u>Uses</u>	<u>Source</u>
2006	BERRIOS Ivan	Haines Company, Inc.

### 53 S 16TH ST

<u>Year</u>	<u>Uses</u>	<u>Source</u>
2006	KHAMPHOUMY	Haines Company, Inc.
	PHAM Cindy	Haines Company, Inc.
	Bounyadeth	Haines Company, Inc.

### 54 S 16TH ST

<u>Year</u>	<u>Uses</u>	<u>Source</u>
2006	CLARK Nicholas	Haines Company, Inc.

### 55 S 16TH ST

<u>Year</u>	<u>Uses</u>	<u>Source</u>
1975	BRIDWEIL P S	Pacific Telephone

## FINDINGS

<u>Year</u>	<u>Uses</u>	<u>Source</u>
1963	Andrade Annie	Pacific Telephone
	Luhrman Lou	Pacific Telephone
1957	ARVIESON HARLEY MRS	Pacific Telephone
	Arvieson Harley Mrs	R. L. Polk Co.
	Ltahrman Lou+	R. L. Polk Co.

### 56 S 16TH ST

<u>Year</u>	<u>Uses</u>	<u>Source</u>
2006	George	Haines Company, Inc.
	SUSAIRATHNAM	Haines Company, Inc.
1957	SPRINGER JIM	Pacific Telephone
	I Kroencke John	R. L. Polk Co.
	Springer Jim	R. L. Polk Co.
	Kroeker Paul H	R. L. Polk Co.

### 57 S 16TH ST

<u>Year</u>	<u>Uses</u>	<u>Source</u>
2008	BUDGET BLINDS SILICON VALLEY	Cole Information Services
2006	BONINE Mark	Haines Company, Inc.

### 58 S 16TH ST

<u>Year</u>	<u>Uses</u>	<u>Source</u>
2008	CAROLYNS CUSTOM CREATIONS	Cole Information Services
2006	a LOCKHART Carolyn	Haines Company, Inc.

### 59 S 16TH ST

<u>Year</u>	<u>Uses</u>	<u>Source</u>
2006	POHLANDO	Haines Company, Inc.

### 64 S 16TH ST

<u>Year</u>	<u>Uses</u>	<u>Source</u>
1957	Murphy Joe	R. L. Polk Co.
	MURPHY JOE	Pacific Telephone

### 65 S 16TH ST

<u>Year</u>	<u>Uses</u>	<u>Source</u>
1963	Teague Ernest S	Pacific Telephone
	Teague Mabel	Pacific Telephone
1957	BULLOCK A L	Pacific Telephone
	Bullock A L	R. L. Polk Co.



## FINDINGS

### 70 S 16TH ST

<u>Year</u>	<u>Uses</u>	<u>Source</u>
1957	CRAMPTON A THOS	Pacific Telephone

### 71 S 16TH ST

<u>Year</u>	<u>Uses</u>	<u>Source</u>
2006	:YEE Betty	Haines Company, Inc.
1957	LEMONS LESTER	Pacific Telephone

### 72 S 16TH ST

<u>Year</u>	<u>Uses</u>	<u>Source</u>
2006	SHOMEM Barbara	Haines Company, Inc.

### 73 S 16TH ST

<u>Year</u>	<u>Uses</u>	<u>Source</u>
2006	LLABRESAurelo	Haines Company, Inc.

### 76 S 16TH ST

<u>Year</u>	<u>Uses</u>	<u>Source</u>
2006	KARPFJonathan	Haines Company, Inc.

### 77 S 16TH ST

<u>Year</u>	<u>Uses</u>	<u>Source</u>
2006	a BADGETTWIII lam	Haines Company, Inc.
1957	Howe Basil C r	R. L. Polk Co.

### 78 S 16TH ST

<u>Year</u>	<u>Uses</u>	<u>Source</u>
2006	LIMMark	Haines Company, Inc.
1957	GENRICH FA R S	Pacific Telephone

### 79 S 16TH ST

<u>Year</u>	<u>Uses</u>	<u>Source</u>
2006	KALB Stephen	Haines Company, Inc.

### 80 S 16TH ST

<u>Year</u>	<u>Uses</u>	<u>Source</u>
2006	No Current Listing	Haines Company, Inc.
1957	TRUEMAN MARJORIE R	Pacific Telephone
	Trueman Marjorie r	R. L. Polk Co.
	Cottle Dorothy T Mrs	R. L. Polk Co.

## FINDINGS

### 81 S 16TH ST

<u>Year</u>	<u>Uses</u>	<u>Source</u>
2006	No Current Listing	Haines Company, Inc.

### 82 S 16TH ST

<u>Year</u>	<u>Uses</u>	<u>Source</u>
2006	GALANAAlfonso	Haines Company, Inc.

### 83 S 16TH ST

<u>Year</u>	<u>Uses</u>	<u>Source</u>
2006	HERSHBERGER	Haines Company, Inc.
	Alison	Haines Company, Inc.

### 86 S 16TH ST

<u>Year</u>	<u>Uses</u>	<u>Source</u>
2008	MOSAIC INTERIORS	Cole Information Services
2006	WEBBERAmande	Haines Company, Inc.

### 87 S 16TH ST

<u>Year</u>	<u>Uses</u>	<u>Source</u>
2006	a RAY Ralph	Haines Company, Inc.
	TANG Andrew	Haines Company, Inc.

### 88 S 16TH ST

<u>Year</u>	<u>Uses</u>	<u>Source</u>
2006	a ROUS Daryl	Haines Company, Inc.

### 89 S 16TH ST

<u>Year</u>	<u>Uses</u>	<u>Source</u>
2006	LUO Bangqian	Haines Company, Inc.
	MOKWenjwo	Haines Company, Inc.
	HUANG JIa	Haines Company, Inc.

### S 17 BYRNN

#### 1 S 17 BYRNN

<u>Year</u>	<u>Uses</u>	<u>Source</u>
1957	CLIFF FRANK B MICOUGALL & FAIRFAX ATTYS	Pacific Telephone

## FINDINGS

### S 17 H

#### 45 S 17 H

<u>Year</u>	<u>Uses</u>	<u>Source</u>
1980	San Jose Medical Research Foundation	Pacific Telephone

### S 17 LAURL

#### 13 S 17 LAURL

<u>Year</u>	<u>Uses</u>	<u>Source</u>
1957	PALETTI FRED	Pacific Telephone

### S 17 SBASCOM AV CAMPBELLN

#### 3 S 17 SBASCOM AV CAMPBELLN

<u>Year</u>	<u>Uses</u>	<u>Source</u>
1980	Thies M E	Pacific Telephone

### S 17 WM Y U

#### 13 S 17 WM Y U

<u>Year</u>	<u>Uses</u>	<u>Source</u>
1986	Mc Doweli M Jac	Pacific Bell
	MC DOWELI M JAC	Pacific Bell

### S 17TH

#### 4 S 17TH

<u>Year</u>	<u>Uses</u>	<u>Source</u>
1991	NEWMAN ILENE MD SAN JOSE MEDICAL GROUP INC	PACIFIC BELL WHITE PAGES
1975	CORSIGLIA VICTOR F JR MD SAN JOSE MEDICAL CLINIC	Pacific Telephone

#### 45 S 17TH

<u>Year</u>	<u>Uses</u>	<u>Source</u>
1991	C Steve	PACIFIC BELL WHITE PAGES
	=Cornb Tet Harry J Mt Sse Medical Group Inc	PACIFIC BELL WHITE PAGES
	Kaplan Henry P MD San Jose Medical Group Inc OI	PACIFIC BELL WHITE PAGES
1986	Baer Robert B MD San Jose Medical Group Inc	Pacific Bell

## FINDINGS

<u>Year</u>	<u>Uses</u>	<u>Source</u>
1986	Bhuva Dinesh N MD San Jose Medical Group Inc	Pacific Bell
	Bolognini Nicholas DPM San Jose Medical Group Inc	Pacific Bell
	Brennan Donal C MD San Jose Medical Group Inc	Pacific Bell
	Carter James E MD San Jose Medical Group Inc	Pacific Bell
	Colvilte James M MD San Jose Medical Group Inc	Pacific Bell
	Corsiglia Victor F Jr MD San Jose Medical Group Inc	Pacific Bell
	Didech Dean M MD San Jose Medical Group Inc	Pacific Bell
	Feldman Clayton A MD San Jose Medical Group Inc	Pacific Bell
	George John W MD San Jose Medical Group Inc	Pacific Bell
	George John W MD San Jose Medical Group Inc	Pacific Bell
	Grose Andrew J MD San Jose Medical Group Inc	Pacific Bell
	Herman John A MD San Jose Medical Group Inc	Pacific Bell
	Hinsdale James D MD San Jose Medical Group Inc	Pacific Bell
	Hsu Andrew A MD San Jose Medical Group Inc	Pacific Bell
	Iantosca Anthony C MD San Jose Medical Group Inc	Pacific Bell
	IACOMINI CONSTRUCTION CO INC	Pacific Bell
	Kaplan Henry P MD San Jose Medical Group Inc	Pacific Bell
	Lee Arthur C MD San Jose Medical Group Inc	Pacific Bell
	Levin Howard A MD San Jose Medical Group Inc	Pacific Bell
	Levine Daniel S MD San Jose Medical Group Inc	Pacific Bell
	Majors William J MD San Jose Medical Group Inc	Pacific Bell
	Prall Robert MD San Jose Medical Group Inc	Pacific Bell
	Reed Clark G MD San Jose Medical Group Inc	Pacific Bell
	Rothman Ruth G MD San Jose Medical Group Inc	Pacific Bell

## FINDINGS

<u>Year</u>	<u>Uses</u>	<u>Source</u>
1986	Short Chas A Jr MD San Jose Medical Group Inc	Pacific Bell
	Stein David E T MD San Jose Medical Group Inc	Pacific Bell
	Stetz Christian W MD San Jose Medical Group Inc	Pacific Bell
	Stewart D Macleod MD San Jose Medical Group Inc	Pacific Bell
	Stewart D Macleod MD San Jose Medical Group Inc	Pacific Bell
	Van Datoem Volney F Jr MD San Jose Medical Growu Inc	Pacific Bell
	Vosti Gordon J MD San Jose Medical Group Inc	Pacific Bell
	Zikria Gul A MD San Jose Medical Group Inc	Pacific Bell
1985	LEVIN HOWARD A MD SAN JOSE MEDICAL GROUP INC	Pacific Bell
	SHORT CAS A JR MD SAN JOSE MEDICAL GROUP INC	Pacific Bell
	STEWART MAPLEWOOD LN SAN JOSE MEDICAL GROUP INC	Pacific Bell
	VAN DALSEM VOLNEY F JR MD SAN JOSE MEDICAL GROUP INC	Pacific Bell
	VOSTI GORDON J MD SAN JOSE MEDICAL GROUP INC 18	Pacific Bell
	WRIGHT CARLETON J MD SAN JOSE MEDICAL GROUP INC	Pacific Bell
1980	Buckner Dorothy J MD San Jose Medical Clinic	Pacific Telephone
	Connor W Stroud MD San Jose Medical Clinic	Pacific Telephone
	Corsiglia Victor F Jr MD San Jose Medical Clinic	Pacific Telephone
	Cornbleet Harry J MD San Jose Medical Clinic	Pacific Telephone
	Feldman Arthur B MD San Jose Medical Clinic	Pacific Telephone
	Feldman Clayton A MD San Jose Medical Clinic	Pacific Telephone
	Ford Wm Harold Jr MD San Jose Medical Clinic	Pacific Telephone
	Hanseniric A MD San Jose Medical Clinic	Pacific Telephone
	Haygood Thos A MD San Jose Medical Clinic	Pacific Telephone
	Herman John A MD San Jose Medical Clinic	Pacific Telephone

## FINDINGS

<u>Year</u>	<u>Uses</u>	<u>Source</u>
1980	H Horowitz Stanley W MD San Jose Medical Clinic	Pacific Telephone
	Kaplan Henry P MD San Jose Medical Clinic	Pacific Telephone
	Levin Howard A MD San Jose Medical Clinic	Pacific Telephone
	Levine Daniel S MD San Jose Medical Clinic	Pacific Telephone
	Mannone Domenico J MD San Jose Medical Clinic	Pacific Telephone
	Mc Coy R N	Pacific Telephone
	MSc Coy Reginald V S MD San Jose Medical Clinic	Pacific Telephone
	Nord Stephen R MD San Jose Medical Clinic	Pacific Telephone
	Orcutt Fred V MD San Jose Medical Clinic	Pacific Telephone
	Posthumus Donald L MD San Jose Medical Clinic	Pacific Telephone
	Ramsay George O MD San Jose Medical Clinic	Pacific Telephone
	Reed Clark G MD San Jose Medical Clinic	Pacific Telephone
	Rothbach Craig S MD San Jose Medical Clinic	Pacific Telephone
	Short Ch Ras A Jr MD San Jose Medical Clinic	Pacific Telephone
	White James C MD San Jose Medical Clinic	Pacific Telephone
1957	Dahleen Henry C MD San Jose Medcl Cinic	R. L. Polk Co.
	Dailey Morris E MD San Jose Medcl Cinic	R. L. Polk Co.
	Drennan Wm C MD San Jose Medcl Cinic	R. L. Polk Co.
	Ramsay Geo D MD.San Jose Medcl Cinic	R. L. Polk Co.
	X	R. L. Polk Co.
	Wilander Duane A Dr orthopedic surgn	R. L. Polk Co.

### S 17TH CY PRESS

#### 17 S 17TH CY PRESS

<u>Year</u>	<u>Uses</u>	<u>Source</u>
1957	SIMP INS HOWARD P R	Pacific Telephone

#### 41 S 17TH CY PRESS

<u>Year</u>	<u>Uses</u>	<u>Source</u>
1957	Moffitt Ruth H r	R. L. Polk Co.

## FINDINGS

### **S 17TH ST**

#### **1 S 17TH ST**

<b><u>Year</u></b>	<b><u>Uses</u></b>	<b><u>Source</u></b>
1991	REGNANI WM	PACIFIC BELL WHITE PAGES

#### **2 S 17TH ST**

<b><u>Year</u></b>	<b><u>Uses</u></b>	<b><u>Source</u></b>
1957	MWCORMACK WM DR S	Pacific Telephone

#### **4 S 17TH ST**

<b><u>Year</u></b>	<b><u>Uses</u></b>	<b><u>Source</u></b>
1991	Newman Ilene MD San Jose Medical Group Inc	PACIFIC BELL WHITE PAGES

#### **14 S 17TH ST**

<b><u>Year</u></b>	<b><u>Uses</u></b>	<b><u>Source</u></b>
1991	ACUTE CARE CLINICS	PACIFIC BELL WHITE PAGES
	Main Facility	PACIFIC BELL WHITE PAGES
	Acute Care Clinics	PACIFIC BELL WHITE PAGES

#### **25 S 17TH ST**

<b><u>Year</u></b>	<b><u>Uses</u></b>	<b><u>Source</u></b>
1957	BARDELMEIER HENRY R	Pacific Telephone
	Bardelmeier Henry r	R. L. Polk Co.

#### **35 S 17TH ST**

<b><u>Year</u></b>	<b><u>Uses</u></b>	<b><u>Source</u></b>
1963	Paterniti Mary	Pacific Telephone
1957	Gann Lillie r	R. L. Polk Co.
	GANN LILLIE R	Pacific Telephone

#### **41 S 17TH ST**

<b><u>Year</u></b>	<b><u>Uses</u></b>	<b><u>Source</u></b>
2006	WILLIAMS Michael 00 e	Haines Company, Inc.
1963	Zazueta Fernando	Pacific Telephone
	Doyle Michael	Pacific Telephone
	Allison Gary	Pacific Telephone
1957	MOFFITT RUTH H R	Pacific Telephone

## FINDINGS

### 43 S 17TH ST

<u>Year</u>	<u>Uses</u>	<u>Source</u>
2006	PAULER Gerad 00 e	Haines Company, Inc.

### 45 S 17TH ST

<u>Year</u>	<u>Uses</u>	<u>Source</u>
2006	a SHAPIRO Hope	Haines Company, Inc.
1991	Brennan Donald C MD San Jose Medical Group Inc	PACIFIC BELL WHITE PAGES
	Cefala Edward MD San Jose Medical Group Inc	PACIFIC BELL WHITE PAGES
	Main Clinic	PACIFIC BELL WHITE PAGES
	Crane Patricia NP San Jose Medical Group Inc	PACIFIC BELL WHITE PAGES
	Didech Dean MMD San Jose Medical Group nc	PACIFIC BELL WHITE PAGES
	Doll Ingrid FNP San Jose Medical Group Inc	PACIFIC BELL WHITE PAGES
	Dreyfuss Bruce J MD San Jose Medical Group Inc	PACIFIC BELL WHITE PAGES
	Feldman Clayton A MD San Jose Medical Group Inc	PACIFIC BELL WHITE PAGES
	Fox Donald R MD San Jose Medical Group Inc	PACIFIC BELL WHITE PAGES
	Grosow Andrew J MD San Jose Medical Group Inc	PACIFIC BELL WHITE PAGES
	Herman John A MD San Jose Medical Group Inc	PACIFIC BELL WHITE PAGES
	Hickox Donna M MD San Jose Medical Group Inc	PACIFIC BELL WHITE PAGES
	Iantosca Anthony C MD San Jose Medical Group Inc	PACIFIC BELL WHITE PAGES
	Kalafus Los MSW LCSW San Jose Medical Group Inc	PACIFIC BELL WHITE PAGES
	Kaschak	PACIFIC BELL WHITE PAGES
	Main Clinic	PACIFIC BELL WHITE PAGES
	Kimbatll Pam MA San Jose Medical Medical Group Inc	PACIFIC BELL WHITE PAGES
	Lee Arthur C MD San Jose Medical Group Inc	PACIFIC BELL WHITE PAGES
	Main Clinic	PACIFIC BELL WHITE PAGES
	Mackiernan Mary MD San Jose Medical Group Inc	PACIFIC BELL WHITE PAGES
	Main Clinic	PACIFIC BELL WHITE PAGES
	Main Clinic	PACIFIC BELL WHITE PAGES



## FINDINGS

<u>Year</u>	<u>Uses</u>	<u>Source</u>
1991	Prall Robert MD San Jose Medical Group Inc	PACIFIC BELL WHITE PAGES
	Ramsay George D MD San Jose Medical Group Inc	PACIFIC BELL WHITE PAGES
	Rothman Ruth G MD San Jose Medical Group Inc	PACIFIC BELL WHITE PAGES
	Main Clinic	PACIFIC BELL WHITE PAGES
	SAN JOSE MEDICAL	PACIFIC BELL WHITE PAGES
	Stein David T MD san Jose Medical Group Inc	PACIFIC BELL WHITE PAGES
	Main Clinic	PACIFIC BELL WHITE PAGES
	Stewart	PACIFIC BELL WHITE PAGES
	Main Clinic	PACIFIC BELL WHITE PAGES
	Main Clinic	PACIFIC BELL WHITE PAGES
	Studemeister	PACIFIC BELL WHITE PAGES
	Tierman Susan N MD San Jose Medical Group Inc	PACIFIC BELL WHITE PAGES
	Vosti Gordon J MD San Jose Medical Group Inc	PACIFIC BELL WHITE PAGES
	Walker Vern N MD San Jose Medical Group Inc	PACIFIC BELL WHITE PAGES
	GROSW ANDREW J MD SAN JOSE MEDICAL GROUP INC	PACIFIC BELL WHITE PAGES
	HERMAN JOHN A MD SAN JOSE MEDICAL GROUP INC	PACIFIC BELL WHITE PAGES
	HICKOX DONNA M MD SAN JOSE MEDICAL GROUP INC	PACIFIC BELL WHITE PAGES
	KALAFUS LOS MS W LCS W SAN JOSE MEDICAL GROUP INC	PACIFIC BELL WHITE PAGES
	KAPLAN HENRY P MD SAN JOSE MEDICAL GROUP INC OI	PACIFIC BELL WHITE PAGES
	KASCHAK THOMAS J DPM ATOS GRANCK	PACIFIC BELL WHITE PAGES
	KIMBATLL PAM MA SAN JOSE MEDICAL MEDICAL GROUP INC	PACIFIC BELL WHITE PAGES
	LEE ARTHUR C MD	PACIFIC BELL WHITE PAGES
	MACKIERNAN MARY MD SAN JOSE MEDICAL GROUP INC	PACIFIC BELL WHITE PAGES
	MAIN CLINIC	PACIFIC BELL WHITE PAGES
	MAIN CLINIC	PACIFIC BELL WHITE PAGES
	PRALL ROBERT MD SAN JOSE MEDICAL GROUP INC	PACIFIC BELL WHITE PAGES
	RAMSAY GEORGE D MD SAN JOSE MEDICAL GROUP INC	PACIFIC BELL WHITE PAGES

## FINDINGS

<u>Year</u>	<u>Uses</u>	<u>Source</u>
1991	ROTHMAN RUTH G MD SAN JOSE MEDICAL GROUP INC	PACIFIC BELL WHITE PAGES
	S AN JOS E ME DICAL	PACIFIC BELL WHITE PAGES
	SHAPIRO THOMAS MD SAN JOSE MEDICAL GROUP INC	PACIFIC BELL WHITE PAGES
	STEIN DAVID T MD SAN JOSE MEDICAL GROUP INC	PACIFIC BELL WHITE PAGES
	STEWART D MACLEOD MD SAN JOS MEDICAL GROPU INC	PACIFIC BELL WHITE PAGES
	STUDEMEISTER ALEX MD	PACIFIC BELL WHITE PAGES
	TIERMAN SUSAN N MD SAN JOSE MEDICAL GROUP INC	PACIFIC BELL WHITE PAGES
	WALKER VERN N MD SAN JOSE MEDICAL GROUP INC	PACIFIC BELL WHITE PAGES
	BRENNAN DONALD C MD SAN JOSE MEDICAL GROUP INC	PACIFIC BELL WHITE PAGES
	CEFALA EDWARD MD SAN JOSE MEDICAL GROUP INC	PACIFIC BELL WHITE PAGES
	C STEVE	PACIFIC BELL WHITE PAGES
	CRANE PATRICIA N P	PACIFIC BELL WHITE PAGES
	DIDECH DEAN MMD SAN JOSE MEDICAL GROUP NC	PACIFIC BELL WHITE PAGES
	DOLL GERALD	PACIFIC BELL WHITE PAGES
	DREYFUSS BRUCE J MD SAN JOSE MEDICAL GROUP INC	PACIFIC BELL WHITE PAGES
	FELDMAN CLAYTON A MD SAN JOSE MEDICAL GROUP INC	PACIFIC BELL WHITE PAGES
	FOX DONALD R MD SAN JOSE MEDICAL GROUP INC	PACIFIC BELL WHITE PAGES
1986	San Jose Medical Group Inc	Pacific Bell
	Take Care Health Plan	Pacific Bell
	ACUTE CARE CLINICS	Pacific Bell
	Hansen Eric A MD San Jose Medical Group Inc	Pacific Bell
	Hartman Andrew H MD San Jose Medical Group Inc	Pacific Bell
	Main Facility	Pacific Bell
	LOS GATOS	Pacific Bell
	SAN JOSE CLINIC PHARMACY	Pacific Bell
	GROUP INC	Pacific Bell
	SAN JOSE MEDICAL	Pacific Bell
	SAN JOSE MEDICAL	Pacific Bell
Department Of Pediatrics	Pacific Bell	
TAKE CARE HEALTH PLAN	Pacific Bell	

## FINDINGS

<u>Year</u>	<u>Uses</u>	<u>Source</u>
1985	ACUTE CARE MINOR EMERGENCIES & GENERAL MEDICAL CARE	Pacific Bell
	BAER ROBERT B MD SAN JOSE MEDICAL GROUP INC	Pacific Bell
	BHUYA DINESH N MD SAN JOSE MEDICAL GROUP INC	Pacific Bell
	BOLOGNINI NICHOLAS DPM SAN JOSE MEDICAL GROUP INC	Pacific Bell
	BRENNAN DONALD C MD SAN JOSE MEDICAL GROUP INC	Pacific Bell
	CIPOLETTI SAMUEL J MD SAN JOSE MEDICAL GROUP INC	Pacific Bell
	CIPOLETTI SAMUEL MD SAN JOSE MEDICAL GROUP INC	Pacific Bell
	COLVILLE JAMES M MD SAN JOSE MEDICAL GROUP INC	Pacific Bell
	CORNBLEET HARRY J MD SAN JOSE MEDICAL GROUP INC	Pacific Bell
	CORSIGLIA VICTOR F JR MD SAN JOSE MEDICAL GROUP INC	Pacific Bell
	DIDECH DEAN M MD SAN JOSE MEDICAL GROUP INC	Pacific Bell
	DIDECH DEAN M MD SAN JOSE MEDICAL GROUP INC	Pacific Bell
	FELDMAN CLAYTON A MD SAN JOSE MEDICAL GROUP INC	Pacific Bell
	FORD WM HAROLD JR MD SAN JOSE MEDICAL GROUP INC	Pacific Bell
	GEORGE JOHN W MD SAN JOSE MEDICAL GROUP INC	Pacific Bell
	GROSE ANDREW J MD SAN JOSE MEDICAL GROUP INC	Pacific Bell
	Industrial Medical Director	Pacific Bell
	HANSEN ERIC A MD SAN JOSE MEDICAL GROUP INC	Pacific Bell
	HARTMAN ANDREW H MD SAN JOSE MEDICAL GROUP INC	Pacific Bell
	HERMAN JOHN A MD SAN JOSE MEDICAL GROUP INC	Pacific Bell
	HSU ANDREW A MD SAN JOSE MEDICAL GROUP INC	Pacific Bell
	ANTOSCA ANTHONY C MD SAN JOSE MEDICAL GROUP INC	Pacific Bell
	KAPLAN HENRY P MD SAN JOSE MEDICAL GROUP INC	Pacific Bell
	LEE ARTHUR C MD SAN JOSE MEDICAL GROUP INC	Pacific Bell

## FINDINGS

<u>Year</u>	<u>Uses</u>	<u>Source</u>
1985	LEVINE DANIEL S MD SAN JOSE MEDICAL GROUP INC	Pacific Bell
	MAJORS WILLIAM J MD SAN JOSE MEDICAL GROUP INC	Pacific Bell
	MORELAND-HERMAN KATHRYN MD SAN JOSE MEDICAL GROUP INC	Pacific Bell
	PRALL ROBERT MD SAN JOSE MEDICAL GROUP INC	Pacific Bell
	RAMSAY GEORGE D MD SANJOSE MEDICAL GROUP INC	Pacific Bell
	REED CLARK G MD SAN JOSE MEDICAL GROUP INC	Pacific Bell
	REITMAN FRED MD SAN JOSE MEDICAL GROUP INC	Pacific Bell
	ROTHMAN RUTH G MD SAN JOSE MEDICAL GROUP INC	Pacific Bell
	SAN JOSE CLINIC PHARMACY	Pacific Bell
	SAN JOSE MEDICAL GROUP INC	Pacific Bell
	SAN JOSE MEDICAL GROUP INC	Pacific Bell
	SAN JOSE MEDICAL GROUP INC	Pacific Bell
	STEIN DAVID ET MD SAN JOSE MEDICAL GROUP INC	Pacific Bell
	STEINBERG SUSANN J MD SAN JOSE MEDICAL GROUP INC	Pacific Bell
	STENSETH JON H MD SAN JOSE MEDICAL GROUP INC	Pacific Bell
	STETZ CHRISTIAN W MD SAN JOSE MEDICAL GROUP INC	Pacific Bell
	STEWART DONALD M MD SAN JOSE MEDICAL GROUP INC	Pacific Bell
	TAKE CARE HEALTH PLAN	Pacific Bell
	TRMA SUSAN N MD S JOSE MEDICAL GROPN	Pacific Bell
	WALKER VERN N MD SAN JOSE MEDICAL GROUP INC	Pacific Bell
	WEISBERG JAN J MD SAN JOSE MEDICAL GROUP INC	Pacific Bell
	WILLIAMS MARSHALL F MD SAN JOSE MEDICAL GROUP INC	Pacific Bell
	SAN JOSE MEDICAL GROUP INC	Pacific Bell
	SAN JOSE MEDICAL GROUP INC	Pacific Bell
Department Of Pediatrics	Pacific Bell	
SAN JOSE MEDICAL GROUP INC	Pacific Bell	
1982	San Jose Medical Clinic	Pacific Telephone
	Take Care Health Plan	Pacific Telephone

## FINDINGS

<u>Year</u>	<u>Uses</u>	<u>Source</u>
1980	Baer Robert B MD San Jose Medical Clinic	Pacific Telephone
	Berg John J MD San Jose Medical Clinic	Pacific Telephone
	Discher David P MD San Jose Medical Clinic	Pacific Telephone
	Discher David P MD San Jose Medical Clinic	Pacific Telephone
	San Jose Clinic Optical Co	Pacific Telephone
	SAN JOSE CLINIC PHARMACY	Pacific Telephone
	SAN JOSE MEDICAL CLINIC .	Pacific Telephone
	SAN JOSE MEDICAL CLINIC .	Pacific Telephone
	Department Of Pediatrics	Pacific Telephone
	SAN JOSE MEDICAL CLINIC .	Pacific Telephone
	Tndustriat Medical Director	Pacific Telephone
	TAKE CARE HEALTH PI AN	Pacific Telephone
	San Jose Medical Clinic	Pacific Telephone
	Walker Vern N MD San Jose Medical Clinic	Pacific Telephone
	Yep Peggy San Jose Medical Clinic	Pacific Telephone
	SAN JOSE MEDICAL CLINIC	Pacific Telephone
	Department Of Pediatrics	Pacific Telephone
	SAN JOSE MEDICAL CLINIC	Pacific Telephone
	Industrial Medical Director	Pacific Telephone
	SAN JOSE MEDICAL CLINIC	Pacific Telephone
1975	SCHNEIDER DAVID H MD SAN JOSE MEDICAL CLINIC	Pacific Telephone
	SHORT CHAS A JR MD SAN JOSE MEDICAL CLINIC	Pacific Telephone
	STENSETH JON H MD SAN JOSE MEDICAL CLINIC	Pacific Telephone
	STEWART D MACLEOD MD	Pacific Telephone
	URBAN D THOMAS MD SAN JOSE MEDICAL CLINIC	Pacific Telephone
	VOSTI GORDON J MD SAN JOSE MEDICAL CLINIC	Pacific Telephone
	WALKER VERN N MD SAN JOSE MEDICAL CLINIC	Pacific Telephone
	WHITE JAMES C MD	Pacific Telephone
	WILSON J ROBERT MD SAN JOSE MEDICAL CLINIC	Pacific Telephone
	WINCHESTER WILLIAM W MD SAIN JOSE MEDICAL CLINIC	Pacific Telephone

## FINDINGS

<u>Year</u>	<u>Uses</u>	<u>Source</u>
1975	WRIGHT CARLETON J MD SAN JOSE MEDICAL CLINIC	Pacific Telephone
	BAER ROBERT B MD SAN JOSE MEDICAL CLINIC	Pacific Telephone
	BERG JOHN J MD SAN JOSE MEDICAL CLINIC	Pacific Telephone
	BOGARD FRANCIS H MD SAN JOSE MEDICAL CLINIC	Pacific Telephone
	DAHLEEN HENRY C MD SAN JOSE MEDICAL CL INIC	Pacific Telephone
	DAY JAMES H MD	Pacific Telephone
	DECKER JOSEPH H MD SAN JOSE MEDICAL CLINIC	Pacific Telephone
	DRENNAN WM C MD SAN JOSE MEDICAL CLINIC	Pacific Telephone
	EWEN EDGAR F MD SAN JOSE MEDICAL CLINIC	Pacific Telephone
	FELDNIAN CLAYTON A MD SAN JOSE MEDICAL CLINTC	Pacific Telephone
	FORD WIN HAROLD JR MD SAN JOSE MEDICAL CLINIC	Pacific Telephone
	GEORGE JOHN W MD SAN JOSE MEDICAL CLINIC	Pacific Telephone
	HANSEN ERIC A MD SAN JOSE MEDICAL CLINIC	Pacific Telephone
	HAYGOOD THOS A MD SANE JOSE MEDICAL CLINIC	Pacific Telephone
	HERMAN JOHN A MD SAN JOSE MEDICAL CLINIC	Pacific Telephone
	IANNE CHAS LMD	Pacific Telephone
	KAPLAN HENRY P MD SAN JOSE MEDICAL CLINIC	Pacific Telephone
	LEVIN HOWARD MD SAN JOSE MEDICAL CLINIC	Pacific Telephone
	LEWIS BRIAN J MD SAN JOSE MEDICAL CLINIC	Pacific Telephone
	MORTON PAUL V MD SAN JOSE MEDICAL CLINIC	Pacific Telephone
	REED CLARK G MD SAN JOSE MEDICAL CLINIC	Pacific Telephone
	RELTMAN FRED MD SAN JOSE MEDICAL CLINIC	Pacific Telephone
	SAN JOSE CLEANERS	Pacific Telephone
	SAN JOSE CLINIC OPTICAL CO	Pacific Telephone
	SAN JOSE CLINIC PHARMACY	Pacific Telephone
	SANTA TERESA BRANCH	Pacific Telephone

## FINDINGS

<u>Year</u>	<u>Uses</u>	<u>Source</u>
1963	Baer Robt B MD San Jose Medical Clinic	Pacific Telephone
	Benson Allan J MD San Jose Medcl Clinic	Pacific Telephone
	Berg John J M D San Jose Medcl Clinic	Pacific Telephone
	Brown C Walter M D San Jose Medical Clinic	Pacific Telephone
	Coaker Wm J MD San Jose Medcl Clinic	Pacific Telephone
	Corsiglia Victor F Jr M D San Jose Medcl Clinic	Pacific Telephone
	Dahleen Henry C MD San Jose Madcl Clinic	Pacific Telephone
	Drennan Wm C M D San Jose Medcl Clinic	Pacific Telephone
	Dunckel Wm C Jr MD San Jose Medcl Clinic	Pacific Telephone
	Evans Thos O MD San Jose Medcl Clinic	Pacific Telephone
	Ewen Edgar F MD San Jose Medcl Clinic	Pacific Telephone
	George John W MD San Jose Medcl Clinic	Pacific Telephone
	Guderian A Maynard Dr San Jose Medcl Clinic	Pacific Telephone
	Harris Leland J M D San Jose Medcl Clinic	Pacific Telephone
	Morton Paul V MD San Jose Medcl Clinic	Pacific Telephone
	Ramsay George D MD San Jose Medcl Clinic	Pacific Telephone
	Reed Clark G MD San Jose Medcl Clinic	Pacific Telephone
	Rennell Chas L MD San Jose Medcl Clinic	Pacific Telephone
	Rodenbaugh F Hase MD San Jose Medcl Clinic	Pacific Telephone
	Rumsfeld John A MD San Jose Medcl Clinic	Pacific Telephone
	SAN JOSE CLINIC	Pacific Telephone
	SAN JOSE CLINIC OPTICAL DEPT	Pacific Telephone
	SAN JOSE CLINIC PHARMACY	Pacific Telephone
	SAN JOSE MEDICAL CLINIC	Pacific Telephone
	SAN JOSE MEDICAL RESEARCH FOUNDATION	Pacific Telephone
	Short Chas A Jr MD San Jose Medcl Clinic	Pacific Telephone
	Stewart D Macleod MD San Jose Medcl Clinic	Pacific Telephone
	Van Dalsem Volney F Jr MD San Jose Medcl Clinic	Pacific Telephone
	Vosti Gordon J MD San Jose Medcl Clinic	Pacific Telephone
	White Donald E MD San Jose Medcl Clinic	Pacific Telephone

## FINDINGS

<u>Year</u>	<u>Uses</u>	<u>Source</u>
1963	Winchester William W MD San Jose Medcl Clinic	Pacific Telephone
	Youngblood Robt W Jr MD San Jose Medcl Clinic	Pacific Telephone
1957	Benson Allan J MD San Jose Medcl Clinic	R. L. Polk Co.
	Morton Paul V MD San Jose Medcl Chnic	R. L. Polk Co.
	SAN JOSE MEDICAL CLINIC	R. L. Polk Co.
	DAILEY MORRIS E MD SAN JOSE MEDEL CINIC	Pacific Telephone
	DRENNAN WMN C MD SAN JOSA MEDCL CLNIC	Pacific Telephone
	MORTON PAUL V MD	Pacific Telephone
	RAMSAY GEO O MD	Pacific Telephone
	SAN JOSE MEDICAL CLINIC	Pacific Telephone
	WINCHESTER WILLIAM W MD SAN JOSE MEDCL CINIC	Pacific Telephone

### 47 S 17TH ST

<u>Year</u>	<u>Uses</u>	<u>Source</u>
2006	AHMED Mohammed	Haines Company, Inc.

### 48 S 17TH ST

<u>Year</u>	<u>Uses</u>	<u>Source</u>
1963	Grace Juanita	Pacific Telephone

### 49 S 17TH ST

<u>Year</u>	<u>Uses</u>	<u>Source</u>
2006	a ONG Wnson	Haines Company, Inc.

### 50 S 17TH ST

<u>Year</u>	<u>Uses</u>	<u>Source</u>
2006	SPILMAN John	Haines Company, Inc.
	JONES Kara	Haines Company, Inc.
1980	Kames K S	Pacific Telephone
1963	Freeman Howard	Pacific Telephone
1957	Freeman Howard	R. L. Polk Co.

### 51 S 17TH ST

<u>Year</u>	<u>Uses</u>	<u>Source</u>
2006	HINMAN John	Haines Company, Inc.



## FINDINGS

### 53 S 17TH ST

<u>Year</u>	<u>Uses</u>	<u>Source</u>
2006	a LENomran	Haines Company, Inc.

### 55 S 17TH ST

<u>Year</u>	<u>Uses</u>	<u>Source</u>
2008	STEPHANIE GRACE LIM ILLUSTRATION	Cole Information Services
2006	BEVERIDGE Craig	Haines Company, Inc.

### 57 S 17TH ST

<u>Year</u>	<u>Uses</u>	<u>Source</u>
2006	SORENSEN	Haines Company, Inc.
	Stephanie	Haines Company, Inc.

### 59 S 17TH ST

<u>Year</u>	<u>Uses</u>	<u>Source</u>
2006	a DENEVAN Kelly	Haines Company, Inc.

### 60 S 17TH ST

<u>Year</u>	<u>Uses</u>	<u>Source</u>
2006	No Current Listing	Haines Company, Inc.
1963	Newell Ava E Mrs	Pacific Telephone
1957	Newell Edw Dr r	R. L. Polk Co.

### SANTA CLARA ST

#### 784 SANTA CLARA ST

<u>Year</u>	<u>Uses</u>	<u>Source</u>
1957	NIETO JUAN R	Pacific Telephone

### SANTA CLARA ST E

#### 615 SANTA CLARA ST E

<u>Year</u>	<u>Uses</u>	<u>Source</u>
1950	Peckham Lois A	R. L. Polk & Co.
1945	Peckham L A Mrs	R. L. Polk Co.
1940	Peckham Lois A	R. L. Polk & Co.
1935	Peckham Lois A o	R. L. Polk & Co. of California
1930	Bronson F P Mrs	R. L. Polk & Co. of California
1925	Pillot Mrs M A	R. L. Polk Co. of California
1922	Pillot Mrs M A	R. L. Polk Co.

## FINDINGS

### 626 SANTA CLARA ST E

<u>Year</u>	<u>Uses</u>	<u>Source</u>
2000	ATINO DENTAL CTR	Haines & Company
	CERVANTES RIGOBERTODDP	Haines & Company
1996	LATINO DENTAL CENTER	Pacific Bell
1975	Physicians & Surgeons Building	Pacific Telephone
	Landes John S phys	Pacific Telephone
1970	Physicians & Surgeons Building	R. L. Polk & Co.
	Johnson Lester J phys	R. L. Polk & Co.
	Landes John S phys	R. L. Polk & Co.
1966	LANDES JOHN S PHYS	R. L. Polk & Co.
	JOHNSON LESTER J PHYS	R. L. Polk & Co.
	PHYSICIANS & SURGEONS BUILDING	R. L. Polk & Co.
1960	Landes John S phys	R. L. Polk Co.
	626 50 Physicians & Surgeons Building	R. L. Polk Co.
	Johnson Lester J phys	R. L. Polk Co.
1955	Johnson Lester J phys	R. L. Polk Co.
	626 50 Physicians & Surgeons Building	R. L. Polk Co.
	Varney Dean C phys	R. L. Polk Co.
1950	626 636 Physicians & Surgeons Building	R. L. Polk & Co.

### 628 SANTA CLARA ST E

<u>Year</u>	<u>Uses</u>	<u>Source</u>
2000	NO CURRENT LISTING	Haines & Company
1996	GONZALES COOK MARIA M DS	Pacific Bell
1975	Bodmer Harry A dentist	Pacific Telephone
1970	Bodmer Harry A dentist	R. L. Polk & Co.
1955	Vacant	R. L. Polk Co.

### 630 SANTA CLARA ST E

<u>Year</u>	<u>Uses</u>	<u>Source</u>
2000	THAI WILLIAM D	Haines & Company
1996	THAI WILLIAM DDS	Pacific Bell
1975	Loehr Robt A phys	Pacific Telephone
1970	Loehr Robt A phys	R. L. Polk & Co.
1966	VACANT	R. L. Polk & Co.
1960	Darling H K phys	R. L. Polk Co.
	Foster Thos N phys	R. L. Polk Co.
	Graham Wm H phys	R. L. Polk Co.
	Kreis Van Allen phys	R. L. Polk Co.

## FINDINGS

<u>Year</u>	<u>Uses</u>	<u>Source</u>
1955	Foster Thos N phys	R. L. Polk Co.
	Graham Wm H phys	R. L. Polk Co.

### 632 SANTA CLARA ST E

<u>Year</u>	<u>Uses</u>	<u>Source</u>
2000	HOPEPHARMACY	Haines & Company
1996	HOPE PHARMACY	Pacific Bell
1975	Colonial Pharmacy	Pacific Telephone
1970	Colonial Pharmacy	R. L. Polk & Co.
1966	COLONIAL PHARMACY	R. L. Polk & Co.
1960	Gills Prescription Pharmacy	R. L. Polk Co.
1955	Gills Prescription Pharmacy	R. L. Polk Co.

### 634 SANTA CLARA ST E

<u>Year</u>	<u>Uses</u>	<u>Source</u>
2000	NO CURRENT LISTING	Haines & Company
1975	San Jose Optical Co optns	Pacific Telephone
1970	San Jose Optical Co optns	R. L. Polk & Co.
1966	SAN JOSE OPTICAL CO OPTNS	R. L. Polk & Co.
1960	Barrette Pierce C phys	R. L. Polk Co.
	Brozda Joseph C phys	R. L. Polk Co.
1955	Barrette Pierce C phys	R. L. Polk Co.
	Elmore Ernest F phys	R. L. Polk Co.

### 636 SANTA CLARA ST E

<u>Year</u>	<u>Uses</u>	<u>Source</u>
2000	SOUTH BAY MERIDIAN OCPTNLMDCL	Haines & Company
	MERIOIANOCPTNL HEALTHCARESYS	Haines & Company
1996	MERIDIAN OCCUPATIONAL HEALTHCARE SYSTEM	Pacific Bell
1975	Lytle Howard W phys	Pacific Telephone
	Bauer Edw C phys	Pacific Telephone
1970	Bauer Edw C phys	R. L. Polk & Co.
	Lytle Howard W phys	R. L. Polk & Co.
1966	BAUER EDW C PHYS	R. L. Polk & Co.
	BURCHFIEL CECIL M PHYS	R. L. Polk & Co.
	LYTLE HOWARD W PHYS	R. L. Polk & Co.
1960	Burchfiel Lytle phys	R. L. Polk Co.
1955	Burchfiel Cecil M phys	R. L. Polk Co.
	Burchfiel Robt D phys	R. L. Polk Co.

## FINDINGS

<u>Year</u>	<u>Uses</u>	<u>Source</u>
1955	Lytle Howard W phys	R. L. Polk Co.
1950	626 636 Physicians & Surgeons Building	R. L. Polk & Co.
	Benson A J phys	R. L. Polk & Co.
	Bradshaw F W phys	R. L. Polk & Co.
	Dahleen H C phys	R. L. Polk & Co.
	Elmore E F phys	R. L. Polk & Co.
	Foster T N phys	R. L. Polk & Co.
	Fox L P phys	R. L. Polk & Co.
	Gill W R drugs	R. L. Polk & Co.
	Graham W H phys	R. L. Polk & Co.
	Harper W H phys	R. L. Polk & Co.
	Johnson L J phys	R. L. Polk & Co.
	Long G C phys	R. L. Polk & Co.
	Magoon L B phys	R. L. Polk & Co.
	Morton P V phys	R. L. Polk & Co.
	Schilla F W phys	R. L. Polk & Co.
	Whittaker F M phys	R. L. Polk & Co.

### 638 SANTA CLARA ST E

<u>Year</u>	<u>Uses</u>	<u>Source</u>
2000	NO CURRENT LISTING	Haines & Company
1975	Felchle Clifford N psychiatrist	Pacific Telephone
1970	Bradshaw Frederic W phys	R. L. Polk & Co.
	Felchle Clifford N psychiatrist	R. L. Polk & Co.
1966	BRADSHAW FREDERIC W PHYS	R. L. Polk & Co.
1960	Bradshaw Frederic W phys	R. L. Polk Co.
1955	Harper W Henry phys	R. L. Polk Co.
	Finner Richd W phys	R. L. Polk Co.
	Bradshaw Frederic W phys	R. L. Polk Co.

### 640 SANTA CLARA ST E

<u>Year</u>	<u>Uses</u>	<u>Source</u>
2000	BUITODDS	Haines & Company
1996	BU 1 TO DOS	Pacific Bell
1975	Ochs Wm R dentist	Pacific Telephone
1970	Ochs Wm R dentist	R. L. Polk & Co.
1966	OCHS WM R DENTIST	R. L. Polk & Co.
1960	Varney Dean C phys	R. L. Polk Co.
1950	Vogelman J G phys	R. L. Polk & Co.

## FINDINGS

<u>Year</u>	<u>Uses</u>	<u>Source</u>
1950	Newcomb C E phys	R. L. Polk & Co.
	a Associated Anesthetists	R. L. Polk & Co.
	Binger Grace G phys	R. L. Polk & Co.
	Mobley Hugh phys	R. L. Polk & Co.
	Poytress R W phys	R. L. Polk & Co.

### 642 SANTA CLARA ST E

<u>Year</u>	<u>Uses</u>	<u>Source</u>
2000	6 MEHLERTNGUYETMD	Haines & Company
1996	MEHLERT NGUYET MD	Pacific Bell
1975	Burchfiel Robt D phys	Pacific Telephone
1970	Burchfiel Robt D phys	R. L. Polk & Co.
1966	BURCHFIEL ROBT D PHYS	R. L. Polk & Co.
1960	Burchfiel Robt D phys	R. L. Polk Co.
1955	Fleming Gail L phys	R. L. Polk Co.
1950	Burkhart R J phys	R. L. Polk & Co.
	Fleming G L phys	R. L. Polk & Co.

### 644 SANTA CLARA ST E

<u>Year</u>	<u>Uses</u>	<u>Source</u>
2000	FRENCH	Haines & Company
1975	Burchfiel Cecil Sub Ofc	Pacific Telephone
1970	Burchfiel Robt D Sub Ofc	R. L. Polk & Co.
1966	VACANT	R. L. Polk & Co.
1960	Vacant	R. L. Polk Co.
1955	Monty Jean A emp agcy	R. L. Polk Co.
1950	San Jose Clinical Laboratories	R. L. Polk & Co.

### 645 SANTA CLARA ST E

<u>Year</u>	<u>Uses</u>	<u>Source</u>
1955	Cragin Robt B phys	R. L. Polk Co.

### 646 SANTA CLARA ST E

<u>Year</u>	<u>Uses</u>	<u>Source</u>
2000	6 TUNGOCTUDDS	Haines & Company
1996	TU NGOC NU DDS	Pacific Bell
1975	Wagner Marion H Mrs phys	Pacific Telephone
1970	Wagner Marion H phys	R. L. Polk & Co.
1950	Cragin R B phys	R. L. Polk & Co.

## FINDINGS

### 647 SANTA CLARA ST E

<u>Year</u>	<u>Uses</u>	<u>Source</u>
1966	UNDER CONSTN	R. L. Polk & Co.
1960	Hanks Shell Serv	R. L. Polk Co.
1955	Lermas Shell Super Serv	R. L. Polk Co.
1950	Beckers Richfield Service	R. L. Polk & Co.
1945	Isbell Nolan gas sta	R. L. Polk Co.
1940	Emerson E E	R. L. Polk & Co.
	Pugh E A Mrs music tchr	R. L. Polk & Co.
	Pugh H D music tchr	R. L. Polk & Co.
1935	Miller M J	R. L. Polk & Co. of California
	Pugh H D	R. L. Polk & Co. of California
	Pugh H De Witt Studios of Music	R. L. Polk & Co. of California
	White Ethel H	R. L. Polk & Co. of California
1930	Pugh H D	R. L. Polk & Co. of California
	Pugh Studios music tchrs	R. L. Polk & Co. of California
	Umholtz Eliz Mrs	R. L. Polk & Co. of California
1925	Buickerood H H	R. L. Polk Co. of California
	Hayes Mrs B R	R. L. Polk Co. of California
	Pugh H D	R. L. Polk Co. of California
1922	Pugh H D	R. L. Polk Co.

### 648 SANTA CLARA ST E

<u>Year</u>	<u>Uses</u>	<u>Source</u>
2000	6 GONZALES COOK MARIA DDS	Haines & Company
1975	Varney Dean C phys	Pacific Telephone
1970	Varney Dean C phys	R. L. Polk & Co.
1966	VARNEY DEAN C PHYS	R. L. Polk & Co.
1960	Mac Kinnon Hector N phys	R. L. Polk Co.
	San Jose Neuro Surgical Medical Clinic	R. L. Polk Co.
	Harpr W Henry phys	R. L. Polk Co.
	Lynge Harold N phys	R. L. Polk Co.
1955	Landes John S phys	R. L. Polk Co.
	Schipfer Francis H Phys	R. L. Polk Co.
1950	Brink H E phys	R. L. Polk & Co.
	Wareham D L dentist	R. L. Polk & Co.

### 650 SANTA CLARA ST E

<u>Year</u>	<u>Uses</u>	<u>Source</u>
2000	NGUYENVANPHUCDR	Haines & Company

## FINDINGS

<u>Year</u>	<u>Uses</u>	<u>Source</u>
1996	NGUYEN VAN PHUC DR	Pacific Bell
1975	Vacant	Pacific Telephone
1970	Physical Therapy Center	R. L. Polk & Co.
1966	TABARI KUROS PHYS	R. L. Polk & Co.
1960	No Return	R. L. Polk Co.
	626 50 Physicians & Surgeons Building	R. L. Polk Co.
1955	Burkhart Roger J phys	R. L. Polk Co.
	626 50 Physicians & Surgeons Building	R. L. Polk Co.

### 652 SANTA CLARA ST E

<u>Year</u>	<u>Uses</u>	<u>Source</u>
2000	CAFFARATTI onse	Haines & Company
	TRAN THA 1 VINH MD INTRNL MDCNE	Haines & Company
1996	TRAN THAI VINH MD INTERNAL MEDICINE	Pacific Bell
1975	Harrison Harry L Jr phys	Pacific Telephone
1970	Harrison Harry L Jr phys	R. L. Polk & Co.
1966	HARRISON HARRY L JR PHYS	R. L. Polk & Co.
1960	Harrison Harry L jr phys	R. L. Polk Co.
1955	Dahleen Henry C phys	R. L. Polk Co.
	Short Chas A jr phys	R. L. Polk Co.
1950	Burchfiel C M phys	R. L. Polk & Co.
	Lytle H W phys	R. L. Polk & Co.
1945	Turner W E phys	R. L. Polk Co.
	Burchfield C M phys	R. L. Polk Co.
1940	Beattie & Conger phys	R. L. Polk & Co.

### 660 SANTA CLARA ST E

<u>Year</u>	<u>Uses</u>	<u>Source</u>
2000	TIMOTHYPHAM DPM	Haines & Company
1996	TIMOTHY PHAM DPM	Pacific Bell
1975	Redd Stanley phys	Pacific Telephone
1970	Vacant	R. L. Polk & Co.
1966	MAHER FRANK M PHYS	R. L. Polk & Co.
1960	Vacant	R. L. Polk Co.
1955	Associated Anesthetists	R. L. Polk Co.

### 662 SANTA CLARA ST E

<u>Year</u>	<u>Uses</u>	<u>Source</u>
2000	NO CURRENT LISTING	Haines & Company

## FINDINGS

<u>Year</u>	<u>Uses</u>	<u>Source</u>
1975	Agundez Ivan	Pacific Telephone

### 664 SANTA CLARA ST E

<u>Year</u>	<u>Uses</u>	<u>Source</u>
1975	Gartner Debbie	Pacific Telephone
1970	b Bellington Carrie	R. L. Polk & Co.
	a Du Bois Louise	R. L. Polk & Co.
	Vacant	R. L. Polk & Co.
1966	BELLINGTON CARRIE	R. L. Polk & Co.
	DU BOIS LOUISE	R. L. Polk & Co.
	TUGGLE JOHN A	R. L. Polk & Co.
1960	Tuggle John A	R. L. Polk Co.
1955	Rogan Kath C	R. L. Polk Co.
	Tuggle John A	R. L. Polk Co.
1950	b Thomas Oleta E	R. L. Polk & Co.
	Tuggle J A	R. L. Polk & Co.
1945	Tuggle J A	R. L. Polk Co.
	Sward Esther Mrs	R. L. Polk Co.
1940	Campbell Lenore D	R. L. Polk & Co.

### 666 SANTA CLARA ST E

<u>Year</u>	<u>Uses</u>	<u>Source</u>
2000	NO CURRENT LISTING	Haines & Company
1975	Services aftercare project	Pacific Telephone
	Santa Clara County Mental Health	Pacific Telephone
1970	Buckwald Albert I phys	R. L. Polk & Co.
1966	BUCKWALD ALBERT I PHYS	R. L. Polk & Co.
1960	Buckwald Albert I phys	R. L. Polk Co.
1955	Morton Paul V phys	R. L. Polk Co.
	Winchester Wm W phys	R. L. Polk Co.
1950	Campbell L D Mrs phys	R. L. Polk & Co.
1945	Marvin Charlotte L phys	R. L. Polk Co.
	Campbell Lenore D phys	R. L. Polk Co.
1940	Magoon L B phys	R. L. Polk & Co.
	Campbell Lenore D phys	R. L. Polk & Co.

### 670 SANTA CLARA ST E

<u>Year</u>	<u>Uses</u>	<u>Source</u>
2000	NO CURRENT LISTING	Haines & Company



## FINDINGS

<u>Year</u>	<u>Uses</u>	<u>Source</u>
1996	MARTINEZ DANIEL B MD	Pacific Bell

### 672 SANTA CLARA ST E

<u>Year</u>	<u>Uses</u>	<u>Source</u>
1975	Medical Center Arcade Building	Pacific Telephone
	Christensen Warren T phys	Pacific Telephone
	Goodman Karen phys	Pacific Telephone
1970	Christensen Warren T phys	R. L. Polk & Co.
1966	CHRISTENSEN WARREN T PHYS	R. L. Polk & Co.
1960	Skillicorn Stanley A phys	R. L. Polk Co.
1955	Wilkinson H Weldon phys	R. L. Polk Co.
1950	Blanchard L B phys	R. L. Polk & Co.
1945	Pautz Margt M chiropractor	R. L. Polk Co.
1940	Haynes L M Mrs	R. L. Polk & Co.
1935	Munger C N	R. L. Polk & Co. of California
1930	Ahlman Harold	R. L. Polk & Co. of California
1925	Orlando Louis	R. L. Polk Co. of California

### 674 SANTA CLARA ST E

<u>Year</u>	<u>Uses</u>	<u>Source</u>
1975	Jackson Robt B phys	Pacific Telephone
1970	Jackson Robt B phys	R. L. Polk & Co.
1966	JACKSON ROBT B PHYS	R. L. Polk & Co.
	MEDICAL CENTER ARCADE BUILDING	R. L. Polk & Co.
1960	Jackson Robt B phys	R. L. Polk Co.
	674 78 Med Center Arcade Bldg	R. L. Polk Co.
1955	Rothchild Thos P E phys	R. L. Polk Co.
	674 78 Med Center Arcade Bldg	R. L. Polk Co.

### 675 SANTA CLARA ST E

<u>Year</u>	<u>Uses</u>	<u>Source</u>
2000	SANJOSEHOSP	Haines & Company
	ADOLESCENTCARE	Haines & Company
	BACKREHABABACK	Haines & Company
	COLUMBIA OUTPATIENT REHAB SERV	Haines & Company
	DIABETES TREATMENT CTROFAMER	Haines & Company
	FAMILY HEALTH CNTR	Haines & Company
	FAMILY PRACTICE MEDICAL ASSOCS	Haines & Company
	NATLASSN OF SENIOR FRIENDS	Haines & Company

## FINDINGS

<u>Year</u>	<u>Uses</u>	<u>Source</u>
2000	NEAR PHARMACY	Haines & Company
	OCCUPTNLTHERAPY	Haines & Company
	OUTPATIENT PT&OT	Haines & Company
	PAC CEN TER THE SANJSEMDCLCNTR CANCER CARE	Haines & Company
	SANJSEMDCLCNTR CHLDBRTH CLSS	Haines & Company
	SANJSEMDCLC CNTR CMNTYRLTNS	Haines & Company
	SANJSEMDCLCNTR EMERGENCYDPT	Haines & Company
	SANJSEMDCLCNTR FMLY HLTH CTR	Haines & Company
	SANJSEMDCLCNTR HUMAN RSRCS SANJSEMDCLCNTR MATERNITY SVS	Haines & Company
	SANJSEMDCLCNTR NEAR PHARMACY SANJSEMDCLCNTR OUTPTNTTHRPY	Haines & Company
	SANJSEMDCLCNTR URGENT CARE	Haines & Company
	SANJSE MED FNDTN	Haines & Company
	SANJSE MEDICAL CEN TER GENL INF	Haines & Company
	URGENT CARE CEN TER WOMENS WELLNESS SERVICES	Haines & Company
1975	San Jose Hospital & Health Center Inc The	Pacific Telephone Pacific Telephone
1970	San Jose Hospital & Health Center	R. L. Polk & Co.
1966	SAN JOSE HOSPITAL	R. L. Polk & Co.
1960	San Jose Hosp	R. L. Polk Co.
1955	San Jose Hosp	R. L. Polk Co.
1950	San Jose Hosp	R. L. Polk & Co.
1945	S J Hospital	R. L. Polk Co.
1940	San Jose Hospital	R. L. Polk & Co.
1935	San Jose Hospital	R. L. Polk & Co. of California
1930	San Jose Hospital	R. L. Polk & Co. of California
1925	San Jose Hospital	R. L. Polk Co. of California

### 676 SANTA CLARA ST E

<u>Year</u>	<u>Uses</u>	<u>Source</u>
2000	NO CURRENT LISTING	Haines & Company
1975	Vacant	Pacific Telephone
1970	Dabney James F dentist	R. L. Polk & Co.
1966	DABNEY JAMES F DENTIST	R. L. Polk & Co.
1960	Dabney Jas F dentist	R. L. Polk Co.
1955	Dabney Jas F dentist	R. L. Polk Co.

## FINDINGS

### 678 SANTA CLARA ST E

<u>Year</u>	<u>Uses</u>	<u>Source</u>
2000	CRESSJONATHAN MD	Haines & Company
	6 BUENAVISTA OPTMTRC	Haines & Company
	REDMAN DAVID OD	Haines & Company
	CUADROSJ A ODNASC	Haines & Company
	VIGILCHRISTINA OD	Haines & Company
1996	CUADROS JORGE A 00 & ASSOCIATES	Pacific Bell
1975	Blanchard Leland B phys	Pacific Telephone
1970	Blanchard Leland B phys	R. L. Polk & Co.
	Quick John B Jr phys	R. L. Polk & Co.
1966	WATSON JOHN L PHYS	R. L. Polk & Co.
	BLANCHARD LELAND B PHYS	R. L. Polk & Co.
1960	674 78 Med Center Arcade Bldg	R. L. Polk Co.
	Blanchard Leland B phys	R. L. Polk Co.
	Watson John L phys	R. L. Polk Co.
1955	674 78 Med Center Arcade Bldg	R. L. Polk Co.
	Blanchard Leland B phys	R. L. Polk Co.
	Watson John L phys	R. L. Polk Co.

### 680 SANTA CLARA ST E

<u>Year</u>	<u>Uses</u>	<u>Source</u>
1960	1/2 OKeefe Mary E	R. L. Polk Co.
	Pautz Margt M	R. L. Polk Co.
1955	Pautz Margt M	R. L. Polk Co.
	1/2 OKeefe Mary	R. L. Polk Co.
1950	Gish R W	R. L. Polk & Co.
	1/2 Starks M E	R. L. Polk & Co.
1945	1/2 Greenlee Ray	R. L. Polk Co.
	Gish R W	R. L. Polk Co.
1940	1/2 Hirst A W	R. L. Polk & Co.
	Pierce Alice M	R. L. Polk & Co.
1935	1/2 Hearst Wm	R. L. Polk & Co. of California
	Hirsch H S	R. L. Polk & Co. of California
1930	1/2 Taylor John	R. L. Polk & Co. of California
	Hirsch H S	R. L. Polk & Co. of California
1925	1/2 Taylor John	R. L. Polk Co. of California
	1/2 Berman Benj	R. L. Polk Co. of California
	Fleming C J	R. L. Polk Co. of California

## FINDINGS

### 682 SANTA CLARA ST E

<u>Year</u>	<u>Uses</u>	<u>Source</u>
1960	Pautz Margt M chiropractor	R. L. Polk Co.
	Pautz Douglas W chiropractor	R. L. Polk Co.
1955	Pautz Margt M chiropractor	R. L. Polk Co.
1950	Gish C E	R. L. Polk & Co.
1945	Gish C E	R. L. Polk Co.
1940	Rose W A	R. L. Polk & Co.
1935	Slettedahl C B	R. L. Polk & Co. of California
1930	Chapman F M	R. L. Polk & Co. of California
1925	Bardwell H R	R. L. Polk Co. of California

### 696 SANTA CLARA ST E

<u>Year</u>	<u>Uses</u>	<u>Source</u>
2000	BUILDING	Haines & Company
	ASCENCIOCARLOSA DDS	Haines & Company
	COUNSLGI&THERAPY	Haines & Company
	COUNSLG&THERAPY	Haines & Company
	DALENA PE TER MD PC	Haines & Company
	GARCIA PHARMACY	Haines & Company
	GOLDENGATE MEDICAL EXAMINERS	Haines & Company
	GOLDSTEIN AVID MO	Haines & Company
	GOLDSTEIN DAVID MD	Haines & Company
	GOLDSTIEN DAVID	Haines & Company
	HEARING SOLUTIONS	Haines & Company
	MENDELSON DAVID	Haines & Company
	VILLALUZJMD	Haines & Company
	WOMENSCMNTY MED CLNCCNSLG	Haines & Company
	WOMENSCMNTYMED CLNC MAIN	Haines & Company
	WOMENSCMTYMED CLNC INFO	Haines & Company
1996	GARCIA PHARMACY	Pacific Bell
	104 OKABE MASAYUKI DDS INC	Pacific Bell
	105 GOLDEN GATE MEDICAL EXAMINERS	Pacific Bell
	109 PHY CIANS CLINICAL LABORATORY	Pacific Bell
	110 MELLO WENDY M MS	Pacific Bell
	111 BAYVIEW MEDICAL CENTER	Pacific Bell
	201 VILLALUZ JOSEF DMD	Pacific Bell
	205 ASCENCIO CARLOS A DOS	Pacific Bell

## FINDINGS

<u>Year</u>	<u>Uses</u>	<u>Source</u>
1996	206 DALENA PE TER M	Pacific Bell
	207 WOMENS COMMUNITY MEDICAL CLINIC	Pacific Bell
1975	Medical Arts Building	Pacific Telephone
	Medical Arts Pharmacy	Pacific Telephone
	Sherman James F physical therapist	Pacific Telephone
	Womens Community Clinic Inc	Pacific Telephone
	Sub Ofc	Pacific Telephone
	Johnson Newell W phys	Pacific Telephone
	Okabe Masayuki dentist	Pacific Telephone
	Optical Center The	Pacific Telephone
	Womens Community Clinic Sub	Pacific Telephone
	Graham Wm H phys	Pacific Telephone
	Darling H K phys	Pacific Telephone
	Hodge Thos A phys	Pacific Telephone
	Kleinberg Henry phys	Pacific Telephone
	ODonnell D Brendan phys	Pacific Telephone
	Vacant	Pacific Telephone
	Whitcomb W L dentist	Pacific Telephone
	Bjerk Edw M phys	Pacific Telephone
	Womens Community Clinic Inc	Pacific Telephone
	Sub Ofc	Pacific Telephone
	Tabari K Kam phys	Pacific Telephone
	Vacant	Pacific Telephone
	Duncan Joseph D chiropractor	Pacific Telephone
	STREET CONTINUED	Pacific Telephone
	Schaffl Karl F phys	Pacific Telephone
	DAlena Peter phys	Pacific Telephone
	Overmeyer Jay phys	Pacific Telephone
	Womens Community Clinic Inc	Pacific Telephone
	Vacant	Pacific Telephone
	Villaluz J V phys	Pacific Telephone
	Crane Keith F dentist	Pacific Telephone
	Vacant	Pacific Telephone
1970	Medical Arts Building	R. L. Polk & Co.
	Vacant	R. L. Polk & Co.
	Johnson Newell W phys	R. L. Polk & Co.
	Okabe Masayuki dentist	R. L. Polk & Co.

## FINDINGS

<u>Year</u>	<u>Uses</u>	<u>Source</u>
1970	Me Call Nancy S phys	R. L. Polk & Co.
	Darling H K phys	R. L. Polk & Co.
	Garetz Michi A phys	R. L. Polk & Co.
	Parker Diane P psychologist	R. L. Polk & Co.
	Garetz Annabelle Mrs psychologist	R. L. Polk & Co.
	Graham Wm H phys	R. L. Polk & Co.
	Foster Thos N phys	R. L. Polk & Co.
	ODonnell D Brendan phys	R. L. Polk & Co.
	N E A R Sub Ofc	R. L. Polk & Co.
	Medical Arts Pharmacy	R. L. Polk & Co.
	N E A R Medical Laboratory	R. L. Polk & Co.
	Vacant	R. L. Polk & Co.
	Schaffl Karl F phys	R. L. Polk & Co.
	Crane Keith F dentist	R. L. Polk & Co.
	Harmon Harold D dentist	R. L. Polk & Co.
1966	N E A R MEDICAL LABORATORY	R. L. Polk & Co.
	MEDICAL ARTS PHARMACY	R. L. Polk & Co.
	CRANE KEITH F DENTIST	R. L. Polk & Co.
	DARLING H K PHYS	R. L. Polk & Co.
	DENNIS ROBT L PHYS	R. L. Polk & Co.
	GARETZ MICHL A PHYS	R. L. Polk & Co.
	GRAHAM WM H PHYS	R. L. Polk & Co.
	MC CALL NANCY S PHYS	R. L. Polk & Co.
	HARMON HAROLD D DENTIST	R. L. Polk & Co.
	FOSTER THOS N PHYS	R. L. Polk & Co.
	ODONNELL D BRENDAN PHYS	R. L. Polk & Co.
1940	Lewis J G	R. L. Polk & Co.
1935	Lewis J G	R. L. Polk & Co. of California
1930	Lewis J G o	R. L. Polk & Co. of California
	8th Santa Clara County Coroner and Public Administrator	R. L. Polk & Co. of California
1925	Sprung Mrs A L	R. L. Polk Co. of California
1922	Copeland C E	R. L. Polk Co.

### 698 SANTA CLARA ST E

<u>Year</u>	<u>Uses</u>	<u>Source</u>
1960	A 1 Drive In Keyes locksmiths Casho Signal Serv	R. L. Polk Co.
1955	Williams Lock & Key Serv locksmith	R. L. Polk Co.
	Williams Signal Serv	R. L. Polk Co.

## FINDINGS

<u>Year</u>	<u>Uses</u>	<u>Source</u>
1950	Als Lock & Key Serv	R. L. Polk & Co.
	Neiber Keith gas	R. L. Polk & Co.
1945	Dumas J R gas sta	R. L. Polk Co.

### 701 SANTA CLARA ST E

<u>Year</u>	<u>Uses</u>	<u>Source</u>
1960	Dugos Richfield Serv	R. L. Polk Co.
	Dugos Richfield Sev	R. L. Polk Co.
1955	Porters Richfield Serv	R. L. Polk Co.
1950	Gish C E gas sta	R. L. Polk & Co.
1945	Gish C E gas sta	R. L. Polk Co.

### 702 SANTA CLARA ST E

<u>Year</u>	<u>Uses</u>	<u>Source</u>
2000	DANIELS PG DDS	Haines & Company
	DICKEY LV DDS	Haines & Company
	DINHNGONMD	Haines & Company
	TRAN DOND MDCL OFC	Haines & Company
	TRANNAMHMDCL	Haines & Company
	CALIPHARMACY	Haines & Company
1996	1 CALI PHARMACY	Pacific Bell
	3 TRAN DON DINH MEDICAL OFFICE	Pacific Bell
	206 DICKEY L V DOS	Pacific Bell
1975	Fifteenth & Santa Clara Med	Pacific Telephone
1970	Fifteenth & Santa Clara Med Building	R. L. Polk & Co.
	Side Ent	R. L. Polk & Co.
1960	Fifteenth & Santa Clara Med Bldg side ent	R. L. Polk Co.
1955	Fifteenth & Santa Clara Med Bldg side entrance	R. L. Polk Co.
1950	Vacant	R. L. Polk & Co.
1945	Alexander Lullia M	R. L. Polk Co.
	Alexander Olive A	R. L. Polk Co.
	Benson F H	R. L. Polk Co.
1940	Benson F H	R. L. Polk & Co.
1935	Benson F H o	R. L. Polk & Co. of California
1930	Alexander J T Mrs	R. L. Polk & Co. of California
	Benson F H	R. L. Polk & Co. of California
1925	Alexander Mrs J T	R. L. Polk Co. of California
	Benson F H	R. L. Polk Co. of California

## FINDINGS

<u>Year</u>	<u>Uses</u>	<u>Source</u>
1922	Alexander Mrs J T	R. L. Polk Co.
	Benson F H	R. L. Polk Co.

### 707 SANTA CLARA ST E

<u>Year</u>	<u>Uses</u>	<u>Source</u>
2000	BREASTCARE CENTERS	Haines & Company
	6 COLUMBIA	Haines & Company
1975	Palm Haven Sanitarium	Pacific Telephone
1970	Palm Haven Sanitarium	R. L. Polk & Co.
1966	VACANT	R. L. Polk & Co.

### 716 SANTA CLARA ST E

<u>Year</u>	<u>Uses</u>	<u>Source</u>
2000	HORAN Tracy J	Haines & Company
	LONG Tout	Haines & Company
	PISCIOTTATony	Haines & Company
1996	2 Long Tout	Pacific Bell
1975	Chancellor Apartments	Pacific Telephone
	Lucero Mary	Pacific Telephone
	Martin Elmer	Pacific Telephone
	Walsh Lillian Mrs	Pacific Telephone
	Fenski Martha S Mrs	Pacific Telephone
	Walker Thelma	Pacific Telephone
	OSullivan Della	Pacific Telephone
	Sherroyoma Hatsue	Pacific Telephone
	Me Donald James	Pacific Telephone
	STREET CONTINUED	Pacific Telephone
1970	Chancellor Apartments	R. L. Polk & Co.
	Guthormsen Kay	R. L. Polk & Co.
	Turner Edna Mrs	R. L. Polk & Co.
	Walsh Lillian Mrs	R. L. Polk & Co.
	Fenski Joseph J	R. L. Polk & Co.
	Simpson Leslie A	R. L. Polk & Co.
	Griffin Mildred Mrs	R. L. Polk & Co.
	Sullivan Frank	R. L. Polk & Co.
	Me Donald James	R. L. Polk & Co.
1966	CHANCELLOR APARTMENTS	R. L. Polk & Co.
	PEACE REALTY	R. L. Polk & Co.
	BROWN MABEL L MRS	R. L. Polk & Co.



## FINDINGS

<u>Year</u>	<u>Uses</u>	<u>Source</u>
1966	TURNER EDNA MRS	R. L. Polk & Co.
	CLARK EDWIN P	R. L. Polk & Co.
	FENSKI JOSEPH J	R. L. Polk & Co.
	SIMPSON LESLIE A	R. L. Polk & Co.
	WILLETTS FLORENCE MRS	R. L. Polk & Co.
	SMITH ZOLA MRS	R. L. Polk & Co.
	PORODI GENE A	R. L. Polk & Co.
	Chancellor Apartments	R. L. Polk Co.
1960	Toombs Retta B Mrs	R. L. Polk Co.
	Turner Edna Mrs	R. L. Polk Co.
	Clark Exa Mrs	R. L. Polk Co.
	Fenski Jos J	R. L. Polk Co.
	Sapp John	R. L. Polk Co.
	Humphreys Edw	R. L. Polk Co.
	Blackburn Anthony	R. L. Polk Co.
	Mc Veigh Thelma Mrs	R. L. Polk Co.
1955	Street continued	R. L. Polk Co.
	Tucci Ina G Mrs	R. L. Polk Co.
	Parr Mary I	R. L. Polk Co.
	Parish Robt	R. L. Polk Co.
	Beachler Roscoe C	R. L. Polk Co.
	Jones Pauline L Mrs	R. L. Polk Co.
	Mc Rae Mary E	R. L. Polk Co.
	Cornett Gerald M	R. L. Polk Co.
1950	Chancellor Apartments	R. L. Polk Co.
	Fenski Jos J	R. L. Polk Co.
	Bailey Dorothy	R. L. Polk & Co.
	Cook G M Mrs	R. L. Polk & Co.
	Jones Miriam R	R. L. Polk & Co.
	Keithley Vernon	R. L. Polk & Co.
	Kolstad G M Mrs	R. L. Polk & Co.
	Mc Chesney E K Mrs	R. L. Polk & Co.
1945	Tucci Ina G	R. L. Polk & Co.
	Ward Dana	R. L. Polk & Co.
	Chancellor Apartments	R. L. Polk Co.
1945	Bunge Selma	R. L. Polk Co.
	Cook G M Mrs	R. L. Polk Co.

## FINDINGS

<u>Year</u>	<u>Uses</u>	<u>Source</u>
1945	Kolstad E A	R. L. Polk Co.
	Mancuso Jos	R. L. Polk Co.
	Mc Chesney E K Mrs	R. L. Polk Co.
	Nielson M A	R. L. Polk Co.
	Roy Helena	R. L. Polk Co.
	Wear G K	R. L. Polk Co.
1940	Chancellor Apartments	R. L. Polk & Co.
	Belger Larry	R. L. Polk & Co.
	Brooks R J	R. L. Polk & Co.
	Doran F J	R. L. Polk & Co.
	Grijalva P H	R. L. Polk & Co.
	Hendrickson Louise	R. L. Polk & Co.
	Kiersted Dorothy Mrs	R. L. Polk & Co.
	Kiersted W E	R. L. Polk & Co.
	Oswald Jas	R. L. Polk & Co.
	Peterson L O	R. L. Polk & Co.
1935	Powers Margt	R. L. Polk & Co.
	Chancellor Apartments	R. L. Polk & Co. of California
	Connell Anne M	R. L. Polk & Co. of California
	Dowdy Nellie	R. L. Polk & Co. of California
	Griffith W H	R. L. Polk & Co. of California
	Miller Martha C Mrs	R. L. Polk & Co. of California
	Nelson H M bldg contr	R. L. Polk & Co. of California
	Sweinson Sophie	R. L. Polk & Co. of California
1930	Tabler E C	R. L. Polk & Co. of California
	Watson P R	R. L. Polk & Co. of California
	CHANCELLOR APARTMENTS	R. L. Polk & Co. of California
	Akers Toma	R. L. Polk & Co. of California
	Delwiche A J	R. L. Polk & Co. of California
	Entriiken R L	R. L. Polk & Co. of California
	Leslie F H	R. L. Polk & Co. of California
	Nelson H M	R. L. Polk & Co. of California
	Riley Eliz Mrs	R. L. Polk & Co. of California
	Samuels T C	R. L. Polk & Co. of California
1925	White Ethel H	R. L. Polk & Co. of California
	Chancellor Apts	R. L. Polk Co. of California
	Nelson H M	R. L. Polk Co. of California

## FINDINGS

### 725 SANTA CLARA ST E

<u>Year</u>	<u>Uses</u>	<u>Source</u>	
2000	HINSDALE JAMES	Haines & Company	
	WYATTJAMESO	Haines & Company	
	SCHWARTZARTHUR MD	Haines & Company	
	BUILDING	Haines & Company	
	ALLEN KAISLER MEZA	Haines & Company	
	ASSOCTD ANSTHSLGSTS	Haines & Company	
	BENNINGHOVENSW	Haines & Company	
	CHECHELNITSKY MARIA MD	Haines & Company	
	CHISM STANLEYMD	Haines & Company	
	CONNORWSTROUD	Haines & Company	
	DECKER JOSMDFACS	Haines & Company	
	GOLOD MARKI MD	Haines & Company	
	GRANADERNEILMD	Haines & Company	
	HERNIACENTERTHE	Haines & Company	
	HLATINTMD	Haines & Company	
	HOFFMAN DARYL K MD	Haines & Company	
	HUANENGHMD	Haines & Company	
	HUBBARDFRAZIERMO	Haines & Company	
	KERNERDAWNIELLE	Haines & Company	
	KIM SEUNG K MD	Haines & Company	
	LEPORE VINCENT DMD	Haines & Company	
	MISFELDT DAYTON MD	Haines & Company	
	NCHEKWUBEEMEKA MD	Haines & Company	
	NOLLER DAVID WMD	Haines & Company	
	NORTHNCA TRAUM	Haines & Company	
	PARKSIDE YOUTH CHEN	Haines & Company	
	PLASTIC&RECONSTRCTVESRGRYASC	Haines & Company	
	ROBINSONMCMCDINC	Haines & Company	
	SAADI JAMES AMD	Haines & Company	
	SAADI LENA HMD	Haines & Company	
	SANJSE EYE INSTITUTE	Haines & Company	
	1996	302 GRANADER NEIL MD	Pacific Bell
		303 BENNINGHOVEN SCOTT WMD	Pacific Bell
303 HINSDALE JAMES G MD		Pacific Bell	
303 WYATT JAMES 9 7 6 MD		Pacific Bell	
304 PAULSEN ROY E MD		Pacific Bell	
306 ROBINSON MARTIN C MD INC		Pacific Bell	

## FINDINGS

<u>Year</u>	<u>Uses</u>	<u>Source</u>
1996	301 SAADI JAMES A MD	Pacific Bell
	300 NOLLER DAVID W MD INC	Pacific Bell
	204 GOLOD MARK I MD	Pacific Bell
	202 KERNER DAWNIELLE MD	Pacific Bell
	202 DECKER JOSEPH MD FACS	Pacific Bell
	200 CONNOR WSTROUD MD	Pacific Bell
	102 HUAN ENG H MD	Pacific Bell
	102 HLA TIN T MD	Pacific Bell
	101 ASSOCIATED ANESTHESIOLOGISTS MEDICAL GROUP	Pacific Bell
	100 HUBBA RD FRAZIER	Pacific Bell
	PLASTIC RECONSTRUCTIVE SURGERY ASSOCIATES	Pacific Bell

### 731 SANTA CLARA ST E

<u>Year</u>	<u>Uses</u>	<u>Source</u>
1930	Smith Jas	R. L. Polk & Co. of California
1925	Colombet C M	R. L. Polk Co. of California
1922	Colombet Clement	R. L. Polk Co.

### 741 SANTA CLARA ST E

<u>Year</u>	<u>Uses</u>	<u>Source</u>
1925	Mc Murry G H	R. L. Polk Co. of California

### 745 SANTA CLARA ST E

<u>Year</u>	<u>Uses</u>	<u>Source</u>
1970	Vacant	R. L. Polk & Co.
1966	MELS DRIVE IN RESTR	R. L. Polk & Co.
1960	Mels Drive In restr	R. L. Polk Co.
1955	Mels Drive In restr	R. L. Polk Co.

### 748 SANTA CLARA ST E

<u>Year</u>	<u>Uses</u>	<u>Source</u>
2000	SRAMALHOOlegano	Haines & Company
1975	Ambassador Apartments	Pacific Telephone
	Cooper John	Pacific Telephone
	Delashaw Terry E	Pacific Telephone
	Wisler Myrtle Mrs	Pacific Telephone
	Miller Walter	Pacific Telephone
	Joshi Ashvin L	Pacific Telephone

## FINDINGS

<u>Year</u>	<u>Uses</u>	<u>Source</u>
1975	Foster John	Pacific Telephone
	sen Ricky B	Pacific Telephone
1970	Ambassador Apartments	R. L. Polk & Co.
	Porter Frank F	R. L. Polk & Co.
	Draeger Mary C Mrs	R. L. Polk & Co.
	Wisler Myrtle Mrs	R. L. Polk & Co.
	Verhoeven Emil	R. L. Polk & Co.
	Chenoweth Richd	R. L. Polk & Co.
	South American Trading stamp collr	R. L. Polk & Co.
	Prado Armando P	R. L. Polk & Co.
	Lucero Mary C	R. L. Polk & Co.
	Vacant	R. L. Polk & Co.
1966	WISLER MYRTLE MRS	R. L. Polk & Co.
	HODGE GRACE MRS	R. L. Polk & Co.
	DYER ARTH	R. L. Polk & Co.
	MAIDENS EDW	R. L. Polk & Co.
	LUCERO MARY C	R. L. Polk & Co.
	PHILAN PATRICIA	R. L. Polk & Co.
	AMBASSADOR APARTMENTS	R. L. Polk & Co.
	PORTER FRANK F	R. L. Polk & Co.
	DRAEGER MARY C MRS	R. L. Polk & Co.
1960	Ambassador Apartments	R. L. Polk Co.
	Porter Frank F	R. L. Polk Co.
	Laederich Mabel A	R. L. Polk Co.
	Vacant	R. L. Polk Co.
	Ewald R Blanche Mrs	R. L. Polk Co.
	Bowles Nell R	R. L. Polk Co.
	Vacant	R. L. Polk Co.
	Graham Geo	R. L. Polk Co.
	Arens Chas	R. L. Polk Co.
1955	Ambassador Apartments	R. L. Polk Co.
	Kallsen Lola Mrs	R. L. Polk Co.
	Loedrich Mabel A C	R. L. Polk Co.
	Williams Caro C Mrs	R. L. Polk Co.
	Ewald R Blanche Mrs	R. L. Polk Co.
	Porter Frank	R. L. Polk Co.
	Ulmer Caroline	R. L. Polk Co.
	Fresley Ann	R. L. Polk Co.

## FINDINGS

<u>Year</u>	<u>Uses</u>	<u>Source</u>
1955	Brown Kenneth	R. L. Polk Co.
1950	Ambassador Apartments	R. L. Polk & Co.
	Fresley Anna A	R. L. Polk & Co.
	Geoffroy Aug	R. L. Polk & Co.
	Heath May J	R. L. Polk & Co.
	Kallsen Lola Mrs	R. L. Polk & Co.
	Laederich Mabel A	R. L. Polk & Co.
	Lewis Belle Mrs	R. L. Polk & Co.
	Williams C T Mrs	R. L. Polk & Co.
1945	Ambassador Apartments	R. L. Polk Co.
	Anry's Clarence	R. L. Polk Co.
	Fresley Anna A	R. L. Polk Co.
	Geoffroy Aug	R. L. Polk Co.
	Laederich M A Mrs	R. L. Polk Co.
	Meek J C	R. L. Polk Co.
	Williams C T Mrs	R. L. Polk Co.
1940	Ambassador Apartments	R. L. Polk & Co.
	Avrech Henry	R. L. Polk & Co.
	Fresley Ann A	R. L. Polk & Co.
	Goeffroy Aug	R. L. Polk & Co.
	Harper Glenn	R. L. Polk & Co.
	Jeffery W W	R. L. Polk & Co.
	Kilpatrick Elora B	R. L. Polk & Co.
	Williams C T Mrs	R. L. Polk & Co.
1935	Ambassador Apartments	R. L. Polk & Co. of California
	Cunliffe A B Mrs	R. L. Polk & Co. of California
	Geoffroy Aug	R. L. Polk & Co. of California
	Heisch H J	R. L. Polk & Co. of California
	Snow N F Mrs	R. L. Polk & Co. of California
	Williams C T Mrs o	R. L. Polk & Co. of California
1930	AMBASSADOR APARTMENTS	R. L. Polk & Co. of California
	Bates R D jr	R. L. Polk & Co. of California
	Burness J Y	R. L. Polk & Co. of California
	Coble J T W	R. L. Polk & Co. of California
	De Long L A	R. L. Polk & Co. of California
	Scott M B	R. L. Polk & Co. of California
	Widman H E	R. L. Polk & Co. of California
1925	Ambassador Apts	R. L. Polk Co. of California

## FINDINGS

<u>Year</u>	<u>Uses</u>	<u>Source</u>
1925	Williams J L	R. L. Polk Co. of California

### 750 SANTA CLARA ST E

<u>Year</u>	<u>Uses</u>	<u>Source</u>
2000	NO CURRENT LISTING	Haines & Company
1975	Lous Donuts	Pacific Telephone
1970	Lous Do Nut Shop	R. L. Polk & Co.
1966	LOUS DO NUT SHOP	R. L. Polk & Co.
1960	Lous Donuts	R. L. Polk Co.
1955	Vacant	R. L. Polk Co.
1950	East Side Pharmacy	R. L. Polk & Co.
1945	Phelps C M drugs	R. L. Polk Co.
1940	Tripp C C circ library	R. L. Polk & Co.
	Elgin B F drugs	R. L. Polk & Co.
1935	Tuggles Drug Store	R. L. Polk & Co. of California

### 751 SANTA CLARA ST E

<u>Year</u>	<u>Uses</u>	<u>Source</u>
2000	NO CURRENT LISTING	Haines & Company
1975	Plastic King furniture re upholstery	Pacific Telephone
1970	Payless Cleaners	R. L. Polk & Co.
1966	PAYLESS CLEANERS	R. L. Polk & Co.
1960	Payless Clns	R. L. Polk Co.
1955	Spic & Span Dry Clns	R. L. Polk Co.
1950	Hess Variety Store	R. L. Polk & Co.
1945	Hess C H confy	R. L. Polk Co.
1940	Hess C H confy	R. L. Polk & Co.
1935	Buck J W confr	R. L. Polk & Co. of California
1930	Lewis G H confr	R. L. Polk & Co. of California

### 755 SANTA CLARA ST E

<u>Year</u>	<u>Uses</u>	<u>Source</u>
1975	Irmas Little Shop used mdse	Pacific Telephone
1970	United Home Furnishings	R. L. Polk & Co.
1966	UNITED HOME FURNISHINGS	R. L. Polk & Co.
1960	Coral Beauty Salon The	R. L. Polk Co.
1955	Betty Bright Beauty Shop	R. L. Polk Co.
1950	Gioco Marjorie Mrs beauty shop	R. L. Polk & Co.
1945	Smith Marjorie Mrs beauty shop	R. L. Polk Co.

## FINDINGS

<u>Year</u>	<u>Uses</u>	<u>Source</u>
1940	Betty Bright Beauty Shoppe	R. L. Polk & Co.
1935	Betty Bright Beauty Shoppe	R. L. Polk & Co. of California
1930	Betty Bright Beauty Shop	R. L. Polk & Co. of California

### 757 SANTA CLARA ST E

<u>Year</u>	<u>Uses</u>	<u>Source</u>
1975	Chircos Barber Shop	Pacific Telephone
1970	Chircos Barber Shop	R. L. Polk & Co.
1966	CHIRCOS BARBER SHOP	R. L. Polk & Co.
1960	Chiros Barber Shop	R. L. Polk Co.
1955	Chirco Barber Shop	R. L. Polk Co.
1950	Chirco A J barber	R. L. Polk & Co.
1945	Chirco A J barbe	R. L. Polk Co.
1940	Chirco A J barber	R. L. Polk & Co.
1935	Leach E J barber	R. L. Polk & Co. of California

### 759 SANTA CLARA ST E

<u>Year</u>	<u>Uses</u>	<u>Source</u>
2000	NO CURRENT LISTING	Haines & Company
1975	Quartuccios Mini Art Gallery	Pacific Telephone
1970	Aero Space Heating	R. L. Polk & Co.
1966	AERO SPACE HEATING	R. L. Polk & Co.
1960	Hart Johannn Originals display materials	R. L. Polk Co.
1955	Jorgensen Claude real est	R. L. Polk Co.
1950	Howard H C real est	R. L. Polk & Co.
1945	Vacant	R. L. Polk Co.
1940	Rea H A radio repr	R. L. Polk & Co.
1935	Vacant	R. L. Polk & Co. of California
1930	Vacant	R. L. Polk & Co. of California
1922	Silva F R	R. L. Polk Co.

### 760 SANTA CLARA ST E

<u>Year</u>	<u>Uses</u>	<u>Source</u>
1975	Veterans Thrift Store	Pacific Telephone
1970	Joes Quality Meats	R. L. Polk & Co.
	Re Food Center gro	R. L. Polk & Co.
1966	RE FOOD CENTER GRO	R. L. Polk & Co.
1960	Lee Bros Mkt br bro	R. L. Polk Co.
1955	Bettencourts Mkts No 1 gro	R. L. Polk Co.



## FINDINGS

<u>Year</u>	<u>Uses</u>	<u>Source</u>
1950	Bettencourts Markets	R. L. Polk & Co.
1945	Bettencourt H C gro	R. L. Polk Co.
1940	Fredkins Market	R. L. Polk & Co.
1935	Fredkins Market gro	R. L. Polk & Co. of California

### 761 SANTA CLARA ST E

<u>Year</u>	<u>Uses</u>	<u>Source</u>
1975	San Jose Refrigeration Service	Pacific Telephone
1970	San Jose Refrigeration Service	R. L. Polk & Co.
1966	SAN JOSE REFIRGERATION SERVICE	R. L. Polk & Co.
1960	San Jose Refgr Serv	R. L. Polk Co.
1955	General Appl Co	R. L. Polk Co.
1950	General Appl Co	R. L. Polk & Co.
1940	Acine Upholstering Shop	R. L. Polk & Co.
1935	Bessey A W baker	R. L. Polk & Co. of California
1930	Martin F H baker	R. L. Polk & Co. of California

### 765 SANTA CLARA ST E

<u>Year</u>	<u>Uses</u>	<u>Source</u>
1975	San Jose Refrigeration Stge	Pacific Telephone
1970	Cramers Freight Salvage damaged furn	R. L. Polk & Co.
1966	CRAMERS FREIGHT SALVAGE DAMAGED FURN	R. L. Polk & Co.
1960	Cramers Gro	R. L. Polk Co.
1955	Cramers Gro A	R. L. Polk Co.
1950	Cramer J L gro	R. L. Polk & Co.
1945	Cramer J L gro	R. L. Polk Co.
1940	Cramer J L gro	R. L. Polk & Co.
1935	Cramer J L gro	R. L. Polk & Co. of California
	Nocentelli L L meats	R. L. Polk & Co. of California
1930	Haberdier E O gro	R. L. Polk & Co. of California
	Nocentelli L L meats	R. L. Polk & Co. of California

### 772 SANTA CLARA ST E

<u>Year</u>	<u>Uses</u>	<u>Source</u>
1975	Brooks H & Son Appliances sas	Pacific Telephone
1970	Vacant	R. L. Polk & Co.
1966	VALLEY FLORISTS	R. L. Polk & Co.
1960	Jack & Jill Studio photogs	R. L. Polk Co.
1955	Edwards Clns	R. L. Polk Co.

## FINDINGS

<u>Year</u>	<u>Uses</u>	<u>Source</u>
1950	Wellman T F clo clnr	R. L. Polk & Co.
1945	Wellman T F clo clnr	R. L. Polk Co.
1940	Edward Clnrs	R. L. Polk & Co.
1935	Fetzer E R clo clnr	R. L. Polk & Co. of California

### 774 SANTA CLARA ST E

<u>Year</u>	<u>Uses</u>	<u>Source</u>
1975	Tip Top Barber Shop	Pacific Telephone
1970	Tip Top Barber Shop	R. L. Polk & Co.
1966	TIP TOP BARBER SHOP	R. L. Polk & Co.
1960	Tip Top Barber Shop	R. L. Polk Co.
1955	Tip Top Barber Shop	R. L. Polk Co.
1950	Campisi B A barber	R. L. Polk & Co.
1945	Campisi B A barber	R. L. Polk Co.
1940	Arceri S R barber	R. L. Polk & Co.
1935	Arceri Saml barber	R. L. Polk & Co. of California

### 780 SANTA CLARA ST E

<u>Year</u>	<u>Uses</u>	<u>Source</u>
1950	Morgan W Z	R. L. Polk & Co.
1945	Joseph F A	R. L. Polk Co.
	Morgan W Z	R. L. Polk Co.
1940	Narvaez Hazel M	R. L. Polk & Co.
1935	Snow W E	R. L. Polk & Co. of California
1930	Cauhaupe J B	R. L. Polk & Co. of California
1925	Rucker D C	R. L. Polk Co. of California
1922	Rudker D C	R. L. Polk Co.

### 783 SANTA CLARA ST E

<u>Year</u>	<u>Uses</u>	<u>Source</u>
1940	Britton A T	R. L. Polk & Co.
1935	Britton A T o	R. L. Polk & Co. of California
1930	Britton A T o	R. L. Polk & Co. of California
1925	Britton A T	R. L. Polk Co. of California
1922	Beggs W M	R. L. Polk Co.

### 795 SANTA CLARA ST E

<u>Year</u>	<u>Uses</u>	<u>Source</u>
1970	Borden Co Western Div	R. L. Polk & Co.
1966	BORDENS FOUNTAIN	R. L. Polk & Co.

## FINDINGS

<u>Year</u>	<u>Uses</u>	<u>Source</u>
1966	BORDEN CO WESTERN DIV	R. L. Polk & Co.
1960	Borden Co The western div	R. L. Polk Co.
1955	Bordens Am Dairy Co	R. L. Polk Co.
1950	Bordens American Dairy Co	R. L. Polk & Co.
1945	American Dairy Co	R. L. Polk Co.
1940	American Dairy Co	R. L. Polk & Co.
1935	American Dairy Co	R. L. Polk & Co. of California
1930	American Dairy Co	R. L. Polk & Co. of California

### 796 SANTA CLARA ST E

<u>Year</u>	<u>Uses</u>	<u>Source</u>
1960	Vics Mobil Serv	R. L. Polk Co.
1955	Caparellis Mobile Gas Sta	R. L. Polk Co.
1950	Caparelli & Moore gas sta	R. L. Polk & Co.
1945	Quist Bob & Son gas	R. L. Polk Co.
1940	Demonstration Center	R. L. Polk & Co.
	Household Serv	R. L. Polk & Co.
1935	Beckett Eleanor M o	R. L. Polk & Co. of California
1930	Beckett M Mrs o	R. L. Polk & Co. of California
1925	Beckett L J	R. L. Polk Co. of California
1922	Beckett L J	R. L. Polk Co.

### 798 SANTA CLARA ST E

<u>Year</u>	<u>Uses</u>	<u>Source</u>
1996	SANTA CLARA E	Pacific Bell
	SEÑOR TACO	Pacific Bell
1975	Senor Taco restr	Pacific Telephone
1966	LAFLEUR MOTOR SALES USED CARS	R. L. Polk & Co.

### 800 SANTA CLARA ST E

<u>Year</u>	<u>Uses</u>	<u>Source</u>
1960	Apostolic Faith Church of Jesus Christ	R. L. Polk Co.

### 801 SANTA CLARA ST E

<u>Year</u>	<u>Uses</u>	<u>Source</u>
1940	Burdick R C gas sta	R. L. Polk & Co.
1935	Standard Stations Inc	R. L. Polk & Co. of California
1930	Wise R C gas sta	R. L. Polk & Co. of California
	Clifton E C Mrs restr	R. L. Polk & Co. of California

## FINDINGS

### 802 SANTA CLARA ST E

<u>Year</u>	<u>Uses</u>	<u>Source</u>
1975	City Fire Dept	Pacific Telephone
1970	City Fire Dept	R. L. Polk & Co.
1966	CITY FIRE DEPT	R. L. Polk & Co.
1960	City Fire Dept Eng Co No	R. L. Polk Co.
1955	Fire Dept Eng No	R. L. Polk Co.
1950	Fire Dept Eng No	R. L. Polk & Co.
1945	City Fire Dept Chem Eng Co No	R. L. Polk Co.
1940	City Fire Dept	R. L. Polk & Co.
1935	Fire Dept Chem Eng No	R. L. Polk & Co. of California
1930	San Jose Fire Dept Eng No	R. L. Polk & Co. of California

### 850 SANTA CLARA ST E

<u>Year</u>	<u>Uses</u>	<u>Source</u>
1970	Vacant	R. L. Polk & Co.
1966	TAYLOR CLAUDE BODY SHOP AUTO BODY SHOP	R. L. Polk & Co.
1960	Economy Paint auto painting	R. L. Polk Co.
1935	Bryant M A auto camp	R. L. Polk & Co. of California

### 852 SANTA CLARA ST E

<u>Year</u>	<u>Uses</u>	<u>Source</u>
2000	NO CURRENT LISTING	Haines & Company
1975	Lelands Body Shop auto repair	Pacific Telephone
	Mendoza Realty	Pacific Telephone
	Mendoza TV Service	Pacific Telephone
	Rear Bryant Sterling	Pacific Telephone
1970	Mendoza Realty	R. L. Polk & Co.
	Mendoza TV Service	R. L. Polk & Co.
	Rear Bryant Sterling	R. L. Polk & Co.
1966	MENDOZA REALTY	R. L. Polk & Co.
	MENDOZA TV SERVICE	R. L. Polk & Co.
	VACANT	R. L. Polk & Co.
1960	Mendoza Realty	R. L. Polk Co.
	Mendoza TV Serv	R. L. Polk Co.
	Bryant Marshall	R. L. Polk Co.
1955	852 56a Vacant	R. L. Polk Co.
1950	Perez J F paint	R. L. Polk & Co.
1945	Bernard B B	R. L. Polk Co.

## FINDINGS

<u>Year</u>	<u>Uses</u>	<u>Source</u>
1945	Bryant M A	R. L. Polk Co.
	Knapton M A Mrs	R. L. Polk Co.
	Parker H E	R. L. Polk Co.
	1/2 Campbell Mary Mrs restr	R. L. Polk Co.
1940	Bryant M A	R. L. Polk & Co.
	Kaluza A P	R. L. Polk & Co.
	Shatfer S C	R. L. Polk & Co.
	1/2 English C G barber	R. L. Polk & Co.
1935	Bryant M A o	R. L. Polk & Co. of California
	Bryant W S	R. L. Polk & Co. of California
	Rose Jos	R. L. Polk & Co. of California
	1/2 English C G barber	R. L. Polk & Co. of California

### 854 SANTA CLARA ST E

<u>Year</u>	<u>Uses</u>	<u>Source</u>
1975	Mount Calvary Church Of God	Pacific Telephone
1970	Emmanuel Baptist Church	R. L. Polk & Co.
1966	EMMANUEL BAPTIST CHURCH	R. L. Polk & Co.
1960	No Return	R. L. Polk Co.
1950	Burroughs D W signs	R. L. Polk & Co.
1945	Campbell Mary Mrs	R. L. Polk Co.
1940	Smith Vera Mrs restr	R. L. Polk & Co.
1935	Tindall Wm restr	R. L. Polk & Co. of California
1930	Winker Bertha Mrs gro	R. L. Polk & Co. of California
	Raban L A	R. L. Polk & Co. of California
	Bryant M A	R. L. Polk & Co. of California
	Star Auto Camp	R. L. Polk & Co. of California
1925	Lemmon Mrs A E	R. L. Polk Co. of California
	Bryant M A	R. L. Polk Co. of California
1922	Balis Lola A	R. L. Polk Co.

### 856 SANTA CLARA ST E

<u>Year</u>	<u>Uses</u>	<u>Source</u>
2000	NO CURRENT LISTING	Haines & Company
1975	Dame Furniture Store	Pacific Telephone
1970	Dame Furniture Store	R. L. Polk & Co.
1966	DAME FURNITURE STORE	R. L. Polk & Co.
1960	a Burroguhs Real Estate Sign Co	R. L. Polk Co.
	Vacant	R. L. Polk Co.

## FINDINGS

<u>Year</u>	<u>Uses</u>	<u>Source</u>
1955	852 56a Vacant	R. L. Polk Co.
1950	Simpson Tile Co	R. L. Polk & Co.
	Emmons V P elec contr	R. L. Polk & Co.
1945	Burns Mattress Co	R. L. Polk Co.
1940	Belknap & Gifford ice & fuel	R. L. Polk & Co.
1935	Belknap & Gifford ice & fuel	R. L. Polk & Co. of California
1930	Belknap & Gifford ice & and fuel	R. L. Polk & Co. of California

### ST JOHN ST E

#### 667 ST JOHN ST E

<u>Year</u>	<u>Uses</u>	<u>Source</u>
1970	Kidd Harvey	R. L. Polk & Co.

#### 670 ST JOHN ST E

<u>Year</u>	<u>Uses</u>	<u>Source</u>
1960	Wolff Edith F Mrs	R. L. Polk Co.
1955	Wolff Edith F Mrs	R. L. Polk Co.
1950	Vacant	R. L. Polk & Co.
1945	Alesse L J	R. L. Polk Co.
1940	Cooper W E	R. L. Polk & Co.
1935	Sandahl A A jr	R. L. Polk & Co. of California
1930	Nocentelli L L	R. L. Polk & Co. of California

#### 675 ST JOHN ST E

<u>Year</u>	<u>Uses</u>	<u>Source</u>
1975	Vacant	Pacific Telephone
1970	Swift A J Mrs	R. L. Polk & Co.
1966	HOWARD LA VINA F MRS	R. L. Polk & Co.
1960	Elmer Pete	R. L. Polk Co.
1955	Converse Newton B	R. L. Polk Co.
1950	Converse N B	R. L. Polk & Co.
1945	Hahn M E Mrs	R. L. Polk Co.
1940	Wood Mary Mrs	R. L. Polk & Co.
1935	Moffitt W I	R. L. Polk & Co. of California
1930	Vacant	R. L. Polk & Co. of California
1925	Lamb Mrs Inez	R. L. Polk Co. of California
	Spalding Mrs M L	R. L. Polk Co. of California

## FINDINGS

### 677 ST JOHN ST E

<u>Year</u>	<u>Uses</u>	<u>Source</u>
1975	Vacant	Pacific Telephone
1970	Fast Mary	R. L. Polk & Co.
1966	BAKER PEARL MRS	R. L. Polk & Co.
1960	Baker Edw	R. L. Polk Co.
1955	Griffiths Patricia	R. L. Polk Co.
1950	Boehme Dorothy M	R. L. Polk & Co.
1945	Boehme Dorothea M	R. L. Polk Co.
1940	Boehme Dorothy M	R. L. Polk & Co.
1935	Griffin J H	R. L. Polk & Co. of California
1930	Mills E U	R. L. Polk & Co. of California
1925	Brent J T	R. L. Polk Co. of California

### 694 ST JOHN ST E

<u>Year</u>	<u>Uses</u>	<u>Source</u>
1960	Gerow Millard jr	R. L. Polk Co.
1955	English John J	R. L. Polk Co.
1950	English J J	R. L. Polk & Co.
1945	English J J	R. L. Polk Co.
1940	Bold C C	R. L. Polk & Co.
1935	Almond C C	R. L. Polk & Co. of California
1930	Sawdey W S	R. L. Polk & Co. of California
1925	Sawdey W S	R. L. Polk Co. of California

### 696 ST JOHN ST E

<u>Year</u>	<u>Uses</u>	<u>Source</u>
1960	Gregory Cecil F	R. L. Polk Co.
1955	Shannon Frank J	R. L. Polk Co.
1950	Gibbs M L	R. L. Polk & Co.
1945	Shannon F J	R. L. Polk Co.
1940	Fitto E L	R. L. Polk & Co.
1935	Kraus John o	R. L. Polk & Co. of California
1930	Kraus John	R. L. Polk & Co. of California
1925	Kraus John	R. L. Polk Co. of California
1922	Krause John	R. L. Polk Co.

### 698 ST JOHN ST E

<u>Year</u>	<u>Uses</u>	<u>Source</u>
1945	Gross R W Mrs	R. L. Polk Co.

## FINDINGS

<u>Year</u>	<u>Uses</u>	<u>Source</u>
1940	Smith Evadna	R. L. Polk & Co.
1935	Saia Jos	R. L. Polk & Co. of California
1930	Webb O K	R. L. Polk & Co. of California
1925	Silvia Chas	R. L. Polk Co. of California
1922	Hamilton C W	R. L. Polk Co.

### 709 ST JOHN ST E

<u>Year</u>	<u>Uses</u>	<u>Source</u>
1945	Yates A J	R. L. Polk Co.

### 725 ST JOHN ST E

<u>Year</u>	<u>Uses</u>	<u>Source</u>
1966	SAVIO ALEX A	R. L. Polk & Co.

### 727 ST JOHN ST E

<u>Year</u>	<u>Uses</u>	<u>Source</u>
1966	BRASE JACK E	R. L. Polk & Co.
1960	Brose Jack E	R. L. Polk Co.
1955	Brose Jack E	R. L. Polk Co.
1950	Kagel Edw	R. L. Polk & Co.
1945	Specht M E Mrs	R. L. Polk Co.
1940	Specht Marguerite Mrs	R. L. Polk & Co.
1935	Specht L L	R. L. Polk & Co. of California
1930	Specht L L o	R. L. Polk & Co. of California
1925	Specht L L	R. L. Polk Co. of California
1922	Olson C J	R. L. Polk Co.

### 737 ST JOHN ST E

<u>Year</u>	<u>Uses</u>	<u>Source</u>
1966	ERHART IDA R MRS	R. L. Polk & Co.
1960	Erhart Ida R Mrs	R. L. Polk Co.
1955	Erhart Ida R Mrs	R. L. Polk Co.
1950	Erhart I R Mrs	R. L. Polk & Co.
1945	Erhart I R Mrs	R. L. Polk Co.
1940	Erhart Ida Mrs	R. L. Polk & Co.
1935	Erhart Ida Mrs	R. L. Polk & Co. of California
1930	Erhart I R Mrs O	R. L. Polk & Co. of California
1925	Erhart Leonard	R. L. Polk Co. of California
1922	Erhart Leonard	R. L. Polk Co.



## FINDINGS

### 740 ST JOHN ST E

<u>Year</u>	<u>Uses</u>	<u>Source</u>
1930	Foster P S	R. L. Polk & Co. of California

### 749 ST JOHN ST E

<u>Year</u>	<u>Uses</u>	<u>Source</u>
1966	VACANT	R. L. Polk & Co.
1960	Helbach Karl	R. L. Polk Co.
1955	Ford Wm P	R. L. Polk Co.
1950	Ford W P	R. L. Polk & Co.
1945	Foster P S	R. L. Polk Co.
1940	Smith Geo	R. L. Polk & Co.
1935	Bessey A W	R. L. Polk & Co. of California
1925	Tierney Michl	R. L. Polk Co. of California
1922	Briggs R B	R. L. Polk Co.

### 760 ST JOHN ST E

<u>Year</u>	<u>Uses</u>	<u>Source</u>
1966	PARTRIDGE DOLORES MRS	R. L. Polk & Co.
1960	Partridge Dolores Mrs	R. L. Polk Co.
1955	Partridge Dolores Mrs	R. L. Polk Co.
1950	Partridge A J	R. L. Polk & Co.
1945	Norton J L	R. L. Polk Co.
1940	Elgin B F	R. L. Polk & Co.
1935	Le Clere Rene o	R. L. Polk & Co. of California
1930	Le Clerc Rene	R. L. Polk & Co. of California

### 764 ST JOHN ST E

<u>Year</u>	<u>Uses</u>	<u>Source</u>
1966	NO RETURN	R. L. Polk & Co.

### 765 ST JOHN ST E

<u>Year</u>	<u>Uses</u>	<u>Source</u>
2000	HUINTLEY Donald	Haines & Company
1975	Pezzolo Anna E Mrs	Pacific Telephone
1970	Pezzolo Anna Mrs	R. L. Polk & Co.
1966	PEZZOLO ANNA MRS	R. L. Polk & Co.
1960	Pezzola Anna Mrs	R. L. Polk Co.
1955	Whittaker Robt L	R. L. Polk Co.
1950	Adams E B Mrs	R. L. Polk & Co.
1945	Phelps C M	R. L. Polk Co.

## FINDINGS

<u>Year</u>	<u>Uses</u>	<u>Source</u>
1940	Robinson B A Mrs	R. L. Polk & Co.
1935	Adams A M o	R. L. Polk & Co. of California
1930	Adams A M o	R. L. Polk & Co. of California

## FINDINGS

### TARGET PROPERTY: ADDRESS NOT IDENTIFIED IN RESEARCH SOURCE

The following Target Property addresses were researched for this report, and the addresses were not identified in the research source.

#### Address Researched

East Santa Clara Street

#### Address Not Identified in Research Source

2006, 2001, 2000, 1996, 1991, 1986, 1985, 1982, 1980, 1978, 1975, 1974, 1970, 1968, 1966, 1965, 1964, 1963, 1962, 1960, 1957, 1955, 1950, 1946, 1945, 1942, 1940, 1936, 1935, 1931, 1930, 1926, 1925, 1922

### ADJOINING PROPERTY: ADDRESSES NOT IDENTIFIED IN RESEARCH SOURCE

The following Adjoining Property addresses were researched for this report, and the addresses were not identified in research source.

#### Address Researched

East Saint John Street

#### Address Not Identified in Research Source

East Saint John Street	2013, 2008, 2006, 2001, 2000, 1996, 1991, 1986, 1985, 1982, 1980, 1978, 1975, 1974, 1970, 1968, 1966, 1965, 1964, 1963, 1962, 1960, 1957, 1955, 1950, 1946, 1945, 1942, 1940, 1936, 1935, 1931, 1930, 1926, 1925, 1922
North 13th Street	2013, 2008, 2006, 2001, 2000, 1996, 1991, 1986, 1985, 1982, 1980, 1978, 1975, 1974, 1970, 1968, 1966, 1965, 1964, 1963, 1962, 1960, 1957, 1955, 1950, 1946, 1945, 1942, 1940, 1936, 1935, 1931, 1930, 1926, 1925, 1922
North 14th Street	2013, 2008, 2006, 2001, 2000, 1996, 1991, 1986, 1985, 1982, 1980, 1978, 1975, 1974, 1970, 1968, 1966, 1965, 1964, 1963, 1962, 1960, 1957, 1955, 1950, 1946, 1945, 1942, 1940, 1936, 1935, 1931, 1930, 1926, 1925, 1922
010 S 15TH ST	2013, 2008, 2006, 2001, 2000, 1996, 1991, 1986, 1985, 1982, 1980, 1978, 1975, 1974, 1970, 1968, 1966, 1965, 1964, 1963, 1962, 1960, 1955, 1950, 1946, 1945, 1942, 1940, 1936, 1935, 1931, 1930, 1926, 1925, 1922
018 S 15TH ST	2013, 2008, 2006, 2001, 2000, 1996, 1991, 1986, 1985, 1982, 1980, 1978, 1974, 1970, 1968, 1966, 1965, 1964, 1963, 1962, 1960, 1957, 1955, 1950, 1946, 1945, 1942, 1940, 1936, 1935, 1931, 1930, 1926, 1925, 1922
033 N 15TH ST	2013, 2008, 2006, 2001, 2000, 1996, 1991, 1986, 1985, 1982, 1980, 1978, 1974, 1970, 1968, 1966, 1965, 1964, 1963, 1962, 1960, 1957, 1955, 1950, 1946, 1945, 1942, 1940, 1936, 1935, 1931, 1930, 1926, 1925, 1922
07 N 14TH ST	2013, 2008, 2006, 2001, 2000, 1996, 1991, 1986, 1985, 1982, 1980, 1978, 1975, 1974, 1970, 1968, 1966, 1965, 1964, 1963, 1962, 1960, 1955, 1950, 1946, 1945, 1942, 1940, 1936, 1935, 1931, 1930, 1926, 1925, 1922
08 N 16TH ST	2013, 2008, 2006, 2001, 2000, 1996, 1991, 1986, 1985, 1982, 1980, 1978, 1975, 1974, 1970, 1968, 1966, 1965, 1964, 1963, 1962, 1960, 1955, 1950, 1946, 1945, 1942, 1940, 1936, 1935, 1931, 1930, 1926, 1925, 1922
1 N 15 TASNIAN S IENYVL	2013, 2008, 2006, 2001, 2000, 1996, 1991, 1986, 1985, 1980, 1978, 1975, 1974, 1970, 1968, 1966, 1965, 1964, 1963, 1962, 1960, 1957, 1955, 1950, 1946, 1945, 1942, 1940, 1936, 1935, 1931, 1930, 1926, 1925, 1922
1 N 15TH ST	2013, 2008, 2001, 2000, 1996, 1991, 1986, 1985, 1982, 1980, 1978, 1975, 1974, 1970, 1968, 1966, 1965, 1964, 1963, 1962, 1960, 1955, 1950, 1946, 1945, 1942, 1940, 1936, 1935, 1931, 1930, 1926, 1925, 1922
1 S 14	2013, 2008, 2006, 2001, 2000, 1996, 1986, 1985, 1982, 1980, 1978, 1975, 1974, 1970, 1968, 1966, 1965, 1964, 1963, 1962, 1960, 1957, 1955, 1950, 1946, 1945, 1942, 1940, 1936, 1935, 1931, 1930, 1926, 1925, 1922

## FINDINGS

<b><u>Address Researched</u></b>	<b><u>Address Not Identified in Research Source</u></b>
1 S 14 MADRONO AS	2013, 2008, 2006, 2001, 2000, 1996, 1991, 1986, 1985, 1980, 1978, 1975, 1974, 1970, 1968, 1966, 1965, 1964, 1963, 1962, 1960, 1957, 1955, 1950, 1946, 1945, 1942, 1940, 1936, 1935, 1931, 1930, 1926, 1925, 1922
1 S 15 PAULNE DR SNYVE IE	2013, 2008, 2006, 2001, 2000, 1996, 1991, 1986, 1985, 1982, 1980, 1978, 1975, 1974, 1970, 1968, 1966, 1965, 1964, 1963, 1962, 1960, 1955, 1950, 1946, 1945, 1942, 1940, 1936, 1935, 1931, 1930, 1926, 1925, 1922
1 S 15TH	2013, 2008, 2006, 2001, 2000, 1996, 1991, 1986, 1985, 1982, 1978, 1975, 1974, 1970, 1968, 1966, 1965, 1964, 1963, 1962, 1960, 1957, 1955, 1950, 1946, 1945, 1942, 1940, 1936, 1935, 1931, 1930, 1926, 1925, 1922
1 S 17 BYRNN	2013, 2008, 2006, 2001, 2000, 1996, 1991, 1986, 1985, 1982, 1980, 1978, 1975, 1974, 1970, 1968, 1966, 1965, 1964, 1963, 1962, 1960, 1955, 1950, 1946, 1945, 1942, 1940, 1936, 1935, 1931, 1930, 1926, 1925, 1922
1 S 17TH ST	2013, 2008, 2006, 2001, 2000, 1996, 1986, 1985, 1982, 1980, 1978, 1975, 1974, 1970, 1968, 1966, 1965, 1964, 1963, 1962, 1960, 1957, 1955, 1950, 1946, 1945, 1942, 1940, 1936, 1935, 1931, 1930, 1926, 1925, 1922
10 14TH ST S	2013, 2008, 2006, 2001, 1991, 1986, 1985, 1982, 1980, 1978, 1974, 1968, 1965, 1964, 1963, 1962, 1957, 1955, 1950, 1946, 1945, 1942, 1940, 1936, 1935, 1931, 1930, 1926, 1925, 1922
10 16TH ST N	2013, 2008, 2006, 2001, 2000, 1996, 1991, 1986, 1985, 1982, 1980, 1978, 1974, 1968, 1965, 1964, 1963, 1962, 1957, 1946, 1942, 1936, 1931, 1926, 1925, 1922
10 N 16TH ST	2013, 2008, 2006, 2001, 2000, 1996, 1991, 1986, 1985, 1982, 1980, 1978, 1975, 1974, 1970, 1968, 1966, 1965, 1964, 1962, 1960, 1955, 1950, 1946, 1945, 1942, 1940, 1936, 1935, 1931, 1930, 1926, 1925, 1922
10 S 14TH	2013, 2008, 2006, 2001, 2000, 1996, 1991, 1986, 1985, 1982, 1978, 1975, 1974, 1970, 1968, 1966, 1965, 1964, 1963, 1962, 1960, 1957, 1955, 1950, 1946, 1945, 1942, 1940, 1936, 1935, 1931, 1930, 1926, 1925, 1922
10 S 14TH ST	2013, 2008, 2001, 2000, 1996, 1991, 1986, 1982, 1980, 1978, 1974, 1970, 1968, 1966, 1965, 1964, 1962, 1960, 1957, 1955, 1950, 1946, 1945, 1942, 1940, 1936, 1935, 1931, 1930, 1926, 1925, 1922
10 S 14TH ST	2006, 2001, 2000, 1996, 1991, 1986, 1985, 1982, 1980, 1978, 1975, 1974, 1970, 1968, 1966, 1965, 1964, 1963, 1962, 1960, 1957, 1955, 1950, 1946, 1945, 1942, 1940, 1936, 1935, 1931, 1930, 1926, 1925, 1922
10 S 15TH ST	2013, 2008, 2006, 2001, 2000, 1996, 1991, 1986, 1985, 1982, 1980, 1978, 1974, 1970, 1968, 1966, 1965, 1964, 1963, 1962, 1960, 1957, 1955, 1950, 1946, 1945, 1942, 1940, 1936, 1935, 1931, 1930, 1926, 1925, 1922
101 15TH ST	2013, 2008, 2006, 2001, 2000, 1996, 1991, 1986, 1985, 1982, 1980, 1978, 1975, 1974, 1970, 1968, 1965, 1964, 1963, 1962, 1960, 1957, 1955, 1950, 1946, 1945, 1942, 1940, 1936, 1935, 1931, 1930, 1926, 1925, 1922
101 15TH ST N	2013, 2008, 2006, 2001, 1996, 1991, 1986, 1985, 1982, 1980, 1978, 1974, 1968, 1966, 1965, 1964, 1963, 1962, 1957, 1946, 1942, 1936, 1931, 1926
101 N 15TH ST	2013, 2008, 2001, 2000, 1996, 1991, 1986, 1985, 1982, 1980, 1978, 1975, 1974, 1970, 1968, 1966, 1965, 1964, 1962, 1960, 1957, 1955, 1950, 1946, 1945, 1942, 1940, 1936, 1935, 1931, 1930, 1926, 1925, 1922
102 16TH ST N	2013, 2008, 2006, 2001, 1996, 1991, 1986, 1985, 1982, 1980, 1978, 1974, 1968, 1965, 1964, 1963, 1962, 1957, 1946, 1942, 1936, 1931, 1926, 1925, 1922
102 N 16TH ST	2013, 2008, 2001, 2000, 1996, 1991, 1986, 1985, 1982, 1980, 1978, 1974, 1970, 1968, 1966, 1965, 1964, 1962, 1960, 1955, 1950, 1946, 1945, 1942, 1940, 1936, 1935, 1931, 1930, 1926, 1925, 1922
108 15TH ST N	2013, 2008, 2006, 2001, 1996, 1991, 1986, 1985, 1982, 1980, 1978, 1975, 1974, 1970, 1968, 1966, 1965, 1964, 1963, 1962, 1960, 1957, 1955, 1950, 1946, 1945, 1942, 1940, 1936, 1935, 1931, 1930, 1926, 1925, 1922

## FINDINGS

<b><u>Address Researched</u></b>	<b><u>Address Not Identified in Research Source</u></b>
108 16TH ST N	2013, 2008, 2006, 2001, 1991, 1986, 1985, 1982, 1980, 1978, 1974, 1968, 1965, 1964, 1963, 1962, 1957, 1946, 1942, 1936, 1931, 1926, 1925, 1922
108 N 16TH	2013, 2008, 2006, 2001, 2000, 1996, 1986, 1985, 1982, 1980, 1978, 1975, 1974, 1970, 1968, 1966, 1965, 1964, 1963, 1962, 1960, 1957, 1955, 1950, 1946, 1945, 1942, 1940, 1936, 1935, 1931, 1930, 1926, 1925, 1922
108 N 16TH ST	2013, 2008, 2006, 2001, 2000, 1996, 1986, 1985, 1982, 1980, 1978, 1974, 1970, 1968, 1966, 1965, 1964, 1963, 1962, 1960, 1957, 1955, 1950, 1946, 1945, 1942, 1940, 1936, 1935, 1931, 1930, 1926, 1925, 1922
11 14TH ST S	2013, 2008, 2006, 2001, 2000, 1996, 1991, 1986, 1985, 1982, 1980, 1978, 1975, 1974, 1970, 1968, 1966, 1965, 1964, 1963, 1962, 1960, 1957, 1955, 1950, 1946, 1942, 1936, 1931, 1926
11 S 15TH ST	2013, 2008, 2006, 2001, 2000, 1996, 1991, 1986, 1985, 1982, 1978, 1974, 1970, 1968, 1966, 1965, 1964, 1963, 1962, 1960, 1957, 1955, 1950, 1946, 1945, 1942, 1940, 1936, 1935, 1931, 1930, 1926, 1925, 1922
110 15TH ST N	2013, 2008, 2006, 2001, 2000, 1996, 1991, 1986, 1985, 1982, 1980, 1978, 1975, 1974, 1970, 1968, 1966, 1965, 1964, 1963, 1962, 1960, 1957, 1950, 1946, 1945, 1942, 1940, 1936, 1935, 1931, 1930, 1926, 1925, 1922
115 15TH ST	2013, 2008, 2006, 2001, 2000, 1996, 1991, 1986, 1985, 1982, 1980, 1978, 1975, 1974, 1970, 1968, 1965, 1964, 1963, 1962, 1960, 1957, 1955, 1950, 1946, 1945, 1942, 1940, 1936, 1935, 1931, 1930, 1926, 1925, 1922
115 15TH ST N	2013, 2008, 2006, 2001, 1991, 1986, 1985, 1982, 1980, 1978, 1974, 1968, 1966, 1965, 1964, 1963, 1962, 1957, 1946, 1942, 1936, 1931, 1926, 1925, 1922
115 N 15TH ST	2013, 2008, 2006, 2001, 2000, 1996, 1991, 1986, 1985, 1982, 1980, 1978, 1975, 1974, 1970, 1968, 1966, 1965, 1964, 1963, 1962, 1960, 1955, 1950, 1946, 1945, 1942, 1940, 1936, 1935, 1931, 1930, 1926, 1925, 1922
12 14TH ST S	2013, 2008, 2006, 2001, 1991, 1986, 1985, 1982, 1980, 1978, 1974, 1968, 1965, 1964, 1963, 1962, 1957, 1950, 1946, 1945, 1942, 1940, 1936, 1935, 1931, 1930, 1926, 1925, 1922
12 15TH ST S	2013, 2008, 2006, 2001, 1991, 1986, 1985, 1982, 1980, 1978, 1974, 1968, 1965, 1964, 1963, 1962, 1957, 1950, 1946, 1945, 1942, 1940, 1936, 1935, 1931, 1930, 1926, 1925, 1922
12 N 16TH ST	2013, 2008, 2006, 2001, 2000, 1996, 1991, 1986, 1985, 1982, 1980, 1978, 1974, 1970, 1968, 1966, 1965, 1964, 1963, 1962, 1960, 1957, 1955, 1950, 1946, 1945, 1942, 1940, 1936, 1935, 1931, 1930, 1926, 1925, 1922
12 S 14TH I	2013, 2008, 2006, 2001, 2000, 1996, 1991, 1986, 1985, 1982, 1980, 1978, 1975, 1974, 1970, 1968, 1966, 1965, 1964, 1963, 1962, 1960, 1955, 1950, 1946, 1945, 1942, 1940, 1936, 1935, 1931, 1930, 1926, 1925, 1922
12 S 14TH SAN JOSE 297	2013, 2008, 2006, 2001, 2000, 1996, 1991, 1986, 1985, 1982, 1980, 1978, 1974, 1970, 1968, 1966, 1965, 1964, 1963, 1962, 1960, 1957, 1955, 1950, 1946, 1945, 1942, 1940, 1936, 1935, 1931, 1930, 1926, 1925, 1922
12 S 14TH ST	2013, 2008, 2001, 2000, 1996, 1991, 1978, 1975, 1974, 1970, 1968, 1966, 1965, 1964, 1962, 1960, 1955, 1950, 1946, 1945, 1942, 1940, 1936, 1935, 1931, 1930, 1926, 1925, 1922
12 S 14TH ST	2006, 2001, 2000, 1996, 1991, 1986, 1985, 1982, 1980, 1978, 1975, 1974, 1970, 1968, 1966, 1965, 1964, 1963, 1962, 1960, 1957, 1955, 1950, 1946, 1945, 1942, 1940, 1936, 1935, 1931, 1930, 1926, 1925, 1922
12 S 15TH	2013, 2008, 2006, 2001, 2000, 1996, 1991, 1986, 1985, 1982, 1978, 1975, 1974, 1970, 1968, 1966, 1965, 1964, 1963, 1962, 1960, 1955, 1950, 1946, 1945, 1942, 1940, 1936, 1935, 1931, 1930, 1926, 1925, 1922
12 S 15TH ST	2013, 2008, 2001, 2000, 1996, 1982, 1978, 1974, 1970, 1968, 1966, 1965, 1964, 1962, 1960, 1955, 1950, 1946, 1945, 1942, 1940, 1936, 1935, 1931, 1930, 1926, 1925, 1922

## FINDINGS

<b><u>Address Researched</u></b>	<b><u>Address Not Identified in Research Source</u></b>
12 S 15TH ST	2006, 2001, 2000, 1996, 1991, 1986, 1985, 1982, 1980, 1978, 1975, 1974, 1970, 1968, 1966, 1965, 1964, 1963, 1962, 1960, 1957, 1955, 1950, 1946, 1945, 1942, 1940, 1936, 1935, 1931, 1930, 1926, 1925, 1922
13 S 17 LAURL	2013, 2008, 2006, 2001, 2000, 1996, 1991, 1986, 1985, 1982, 1980, 1978, 1975, 1974, 1970, 1968, 1966, 1965, 1964, 1963, 1962, 1960, 1955, 1950, 1946, 1945, 1942, 1940, 1936, 1935, 1931, 1930, 1926, 1925, 1922
13 S 17 WM Y U	2013, 2008, 2006, 2001, 2000, 1996, 1991, 1985, 1982, 1980, 1978, 1975, 1974, 1970, 1968, 1966, 1965, 1964, 1963, 1962, 1960, 1957, 1955, 1950, 1946, 1945, 1942, 1940, 1936, 1935, 1931, 1930, 1926, 1925, 1922
14 17TH ST S	2013, 2008, 2006, 2001, 1996, 1991, 1986, 1985, 1982, 1980, 1978, 1975, 1974, 1970, 1968, 1966, 1965, 1964, 1963, 1962, 1960, 1957, 1955, 1950, 1946, 1945, 1942, 1940, 1936, 1935, 1931, 1930, 1926, 1925, 1922
14 N 16TH ST	2013, 2008, 2006, 2001, 2000, 1996, 1991, 1986, 1985, 1982, 1980, 1978, 1975, 1974, 1970, 1968, 1966, 1965, 1964, 1963, 1962, 1960, 1955, 1950, 1946, 1945, 1942, 1940, 1936, 1935, 1931, 1930, 1926, 1925, 1922
14 S 17TH ST	2013, 2008, 2006, 2001, 2000, 1996, 1986, 1985, 1982, 1980, 1978, 1975, 1974, 1970, 1968, 1966, 1965, 1964, 1963, 1962, 1960, 1957, 1955, 1950, 1946, 1945, 1942, 1940, 1936, 1935, 1931, 1930, 1926, 1925, 1922
15 14TH ST N	2013, 2008, 2006, 2001, 2000, 1996, 1991, 1986, 1985, 1982, 1980, 1978, 1975, 1974, 1970, 1968, 1966, 1965, 1964, 1963, 1962, 1957, 1946, 1942, 1940, 1936, 1935, 1931, 1930, 1926, 1925, 1922
15 14TH ST S	2013, 2008, 2006, 2001, 2000, 1996, 1991, 1986, 1985, 1982, 1980, 1978, 1975, 1974, 1970, 1968, 1966, 1965, 1964, 1963, 1962, 1960, 1957, 1946, 1942, 1940, 1936, 1931, 1926
15 N 14TH ST	2013, 2008, 2006, 2001, 2000, 1996, 1991, 1986, 1985, 1982, 1980, 1978, 1975, 1974, 1970, 1968, 1966, 1965, 1964, 1963, 1962, 1960, 1955, 1950, 1946, 1945, 1942, 1940, 1936, 1935, 1931, 1930, 1926, 1925, 1922
15 S 14TH ST	2013, 2008, 2006, 2001, 2000, 1996, 1991, 1986, 1985, 1982, 1980, 1978, 1975, 1974, 1970, 1968, 1966, 1965, 1964, 1963, 1962, 1960, 1955, 1950, 1946, 1945, 1942, 1940, 1936, 1935, 1931, 1930, 1926, 1925, 1922
15 S 15 BASCOM AC	2013, 2008, 2006, 2001, 2000, 1996, 1991, 1986, 1985, 1982, 1978, 1975, 1974, 1970, 1968, 1966, 1965, 1964, 1963, 1962, 1960, 1957, 1955, 1950, 1946, 1945, 1942, 1940, 1936, 1935, 1931, 1930, 1926, 1925, 1922
15 S 16TH ST	2013, 2008, 2006, 2001, 2000, 1996, 1991, 1986, 1985, 1982, 1980, 1978, 1975, 1974, 1970, 1968, 1966, 1965, 1964, 1963, 1962, 1960, 1955, 1950, 1946, 1945, 1942, 1940, 1936, 1935, 1931, 1930, 1926, 1925, 1922
16 14TH ST S	2013, 2008, 2006, 2001, 1996, 1991, 1986, 1985, 1982, 1980, 1978, 1975, 1974, 1970, 1968, 1966, 1965, 1964, 1963, 1962, 1960, 1957, 1946, 1942, 1936, 1931, 1926
16 16TH ST N	2013, 2008, 2006, 2001, 2000, 1996, 1991, 1986, 1985, 1982, 1980, 1978, 1975, 1974, 1968, 1965, 1964, 1963, 1962, 1957, 1946, 1942, 1936, 1931, 1926, 1925, 1922
16 S 14TH ST	2013, 2008, 2006, 2001, 2000, 1996, 1991, 1986, 1985, 1982, 1980, 1978, 1975, 1974, 1970, 1968, 1966, 1965, 1964, 1963, 1962, 1960, 1955, 1950, 1946, 1945, 1942, 1940, 1936, 1935, 1931, 1930, 1926, 1925, 1922
16 S 15 MON SERNEY RI MORGAN	2013, 2008, 2006, 2001, 2000, 1996, 1991, 1986, 1985, 1982, 1978, 1975, 1974, 1970, 1968, 1966, 1965, 1964, 1963, 1962, 1960, 1957, 1955, 1950, 1946, 1945, 1942, 1940, 1936, 1935, 1931, 1930, 1926, 1925, 1922
17 S 17TH CY PRESS	2013, 2008, 2006, 2001, 2000, 1996, 1991, 1986, 1985, 1982, 1980, 1978, 1975, 1974, 1970, 1968, 1966, 1965, 1964, 1963, 1962, 1960, 1955, 1950, 1946, 1945, 1942, 1940, 1936, 1935, 1931, 1930, 1926, 1925, 1922

## FINDINGS

### Address Researched

### Address Not Identified in Research Source

18 N 17TH	2013, 2008, 2006, 2001, 2000, 1996, 1991, 1986, 1985, 1982, 1980, 1978, 1975, 1974, 1970, 1968, 1966, 1965, 1964, 1963, 1962, 1960, 1955, 1950, 1946, 1945, 1942, 1940, 1936, 1935, 1931, 1930, 1926, 1925, 1922
18 S 14TH ST	2013, 2008, 2006, 2001, 2000, 1996, 1991, 1985, 1982, 1980, 1978, 1975, 1974, 1970, 1968, 1966, 1965, 1964, 1963, 1962, 1960, 1957, 1955, 1950, 1946, 1945, 1942, 1940, 1936, 1935, 1931, 1930, 1926, 1925, 1922
19 15TH ST S	2013, 2008, 2006, 2001, 2000, 1996, 1991, 1986, 1985, 1982, 1980, 1978, 1975, 1974, 1970, 1968, 1966, 1965, 1964, 1963, 1962, 1957, 1946, 1942, 1936, 1931, 1926
19 N 16TH ST	2013, 2008, 2006, 2001, 2000, 1996, 1991, 1986, 1985, 1982, 1980, 1978, 1974, 1970, 1968, 1966, 1965, 1964, 1963, 1962, 1960, 1957, 1955, 1950, 1946, 1945, 1942, 1940, 1936, 1935, 1931, 1930, 1926, 1925, 1922
19 S 14TH ST	2013, 2008, 2006, 2001, 2000, 1996, 1991, 1986, 1985, 1982, 1980, 1978, 1974, 1970, 1968, 1966, 1965, 1964, 1963, 1962, 1960, 1957, 1955, 1950, 1946, 1945, 1942, 1940, 1936, 1935, 1931, 1930, 1926, 1925, 1922
19 S 15TH ST	2013, 2008, 2006, 2001, 2000, 1996, 1991, 1986, 1985, 1982, 1980, 1978, 1975, 1974, 1970, 1968, 1966, 1965, 1964, 1962, 1960, 1955, 1950, 1946, 1945, 1942, 1940, 1936, 1935, 1931, 1930, 1926, 1925, 1922
1956 15TH ST N	2013, 2008, 2006, 2001, 2000, 1996, 1991, 1986, 1985, 1982, 1980, 1978, 1975, 1974, 1968, 1966, 1965, 1964, 1963, 1962, 1960, 1957, 1955, 1950, 1946, 1945, 1942, 1940, 1936, 1935, 1931, 1930, 1926, 1925, 1922
2 16LOST ORL	2013, 2008, 2006, 2001, 2000, 1996, 1991, 1986, 1985, 1982, 1980, 1978, 1975, 1974, 1970, 1968, 1966, 1965, 1964, 1963, 1962, 1960, 1955, 1950, 1946, 1945, 1942, 1940, 1936, 1935, 1931, 1930, 1926, 1925, 1922
2 N 14TH	2013, 2008, 2006, 2001, 2000, 1996, 1986, 1985, 1982, 1980, 1978, 1975, 1974, 1970, 1968, 1966, 1965, 1964, 1963, 1962, 1960, 1957, 1955, 1950, 1946, 1945, 1942, 1940, 1936, 1935, 1931, 1930, 1926, 1925, 1922
2 S 14 SABARDAV	2013, 2008, 2006, 2001, 2000, 1996, 1991, 1986, 1985, 1982, 1978, 1975, 1974, 1970, 1968, 1966, 1965, 1964, 1963, 1962, 1960, 1957, 1955, 1950, 1946, 1945, 1942, 1940, 1936, 1935, 1931, 1930, 1926, 1925, 1922
2 S 14TH	2013, 2008, 2006, 2001, 2000, 1996, 1985, 1982, 1980, 1978, 1975, 1974, 1970, 1968, 1966, 1965, 1964, 1963, 1962, 1960, 1957, 1955, 1950, 1946, 1945, 1942, 1940, 1936, 1935, 1931, 1930, 1926, 1925, 1922
2 S 17TH ST	2013, 2008, 2006, 2001, 2000, 1996, 1991, 1986, 1985, 1982, 1980, 1978, 1975, 1974, 1970, 1968, 1966, 1965, 1964, 1963, 1962, 1960, 1955, 1950, 1946, 1945, 1942, 1940, 1936, 1935, 1931, 1930, 1926, 1925, 1922
20 16TH ST S	2013, 2008, 2006, 2001, 1996, 1991, 1986, 1985, 1982, 1980, 1978, 1974, 1968, 1965, 1964, 1963, 1962, 1957, 1946, 1942, 1936, 1931, 1926, 1922
20 S 16TH CY PRESS	2013, 2008, 2006, 2001, 2000, 1996, 1991, 1986, 1985, 1982, 1980, 1978, 1975, 1974, 1970, 1968, 1966, 1965, 1964, 1963, 1962, 1960, 1955, 1950, 1946, 1945, 1942, 1940, 1936, 1935, 1931, 1930, 1926, 1925, 1922
20 S 16TH ST	2013, 2008, 2006, 2001, 2000, 1996, 1991, 1986, 1985, 1982, 1978, 1974, 1970, 1968, 1966, 1965, 1964, 1962, 1960, 1955, 1950, 1946, 1945, 1942, 1940, 1936, 1935, 1931, 1930, 1926, 1925, 1922
21 S 14TH ST	2013, 2008, 2006, 2001, 2000, 1996, 1991, 1986, 1985, 1982, 1980, 1978, 1975, 1974, 1970, 1968, 1966, 1965, 1964, 1963, 1962, 1960, 1955, 1950, 1946, 1945, 1942, 1940, 1936, 1935, 1931, 1930, 1926, 1925, 1922
22 15TH ST S	2013, 2008, 2006, 2001, 1996, 1991, 1986, 1985, 1982, 1980, 1978, 1974, 1968, 1965, 1964, 1963, 1962, 1957, 1946, 1942, 1936, 1931, 1926, 1922
22 16TH ST N	2013, 2008, 2006, 2001, 2000, 1996, 1991, 1986, 1985, 1982, 1980, 1978, 1974, 1968, 1965, 1964, 1963, 1962, 1957, 1946, 1942, 1936, 1931, 1926, 1922

## FINDINGS

<b><u>Address Researched</u></b>	<b><u>Address Not Identified in Research Source</u></b>
22 N 16TH ST	2013, 2008, 2006, 2001, 2000, 1996, 1991, 1986, 1985, 1982, 1980, 1978, 1974, 1970, 1968, 1966, 1965, 1964, 1962, 1960, 1955, 1950, 1946, 1945, 1942, 1940, 1936, 1935, 1931, 1930, 1926, 1925, 1922
22 S 15 BOSSM VLYLR	2013, 2008, 2006, 2001, 2000, 1996, 1986, 1985, 1982, 1980, 1978, 1975, 1974, 1970, 1968, 1966, 1965, 1964, 1963, 1962, 1960, 1957, 1955, 1950, 1946, 1945, 1942, 1940, 1936, 1935, 1931, 1930, 1926, 1925, 1922
22 S 15TH ST	2013, 2008, 2001, 2000, 1996, 1986, 1985, 1982, 1980, 1978, 1974, 1970, 1968, 1966, 1965, 1964, 1962, 1960, 1955, 1950, 1946, 1945, 1942, 1940, 1936, 1935, 1931, 1930, 1926, 1925, 1922
24 14TH ST N	2013, 2008, 2006, 2001, 1996, 1991, 1986, 1985, 1982, 1980, 1978, 1975, 1974, 1970, 1968, 1966, 1965, 1964, 1963, 1962, 1960, 1957, 1955, 1950, 1946, 1945, 1942, 1940, 1936, 1935, 1931, 1930, 1926, 1925, 1922
24 16TH	2013, 2008, 2006, 2001, 2000, 1996, 1991, 1986, 1985, 1982, 1980, 1978, 1975, 1974, 1970, 1968, 1966, 1965, 1964, 1963, 1962, 1960, 1955, 1950, 1946, 1945, 1942, 1940, 1936, 1935, 1931, 1930, 1926, 1925, 1922
24 16TH ST S	2013, 2008, 2006, 2001, 1996, 1991, 1986, 1985, 1982, 1980, 1978, 1974, 1968, 1965, 1964, 1963, 1962, 1957, 1946, 1942, 1936, 1931, 1926
24 17TH ST S	2013, 2008, 2006, 2001, 2000, 1996, 1991, 1986, 1985, 1982, 1980, 1978, 1974, 1970, 1968, 1966, 1965, 1964, 1963, 1962, 1960, 1957, 1955, 1950, 1946, 1945, 1942, 1940, 1936, 1935, 1931, 1930, 1926, 1925, 1922
24 N 14TH ST	2013, 2008, 2001, 2000, 1996, 1991, 1986, 1985, 1982, 1980, 1978, 1975, 1974, 1970, 1968, 1966, 1965, 1964, 1963, 1962, 1960, 1957, 1955, 1950, 1946, 1945, 1942, 1940, 1936, 1935, 1931, 1930, 1926, 1925, 1922
24 S 14TH ST	2013, 2008, 2006, 2001, 2000, 1996, 1991, 1986, 1985, 1982, 1980, 1978, 1975, 1974, 1970, 1968, 1966, 1965, 1964, 1963, 1962, 1960, 1955, 1950, 1946, 1945, 1942, 1940, 1936, 1935, 1931, 1930, 1926, 1925, 1922
24 S 16TH ST	2013, 2008, 2006, 2001, 2000, 1996, 1991, 1986, 1985, 1982, 1980, 1978, 1974, 1970, 1968, 1966, 1965, 1964, 1962, 1960, 1957, 1955, 1950, 1946, 1945, 1942, 1940, 1936, 1935, 1931, 1930, 1926, 1925, 1922
25 14TH ST N	2013, 2008, 2006, 2001, 1991, 1986, 1985, 1982, 1980, 1978, 1974, 1968, 1966, 1965, 1964, 1963, 1962, 1957, 1946, 1942, 1936, 1931, 1930, 1926, 1925, 1922
25 15TH ST N	2013, 2008, 2006, 2001, 1996, 1991, 1986, 1985, 1982, 1980, 1978, 1975, 1974, 1970, 1968, 1966, 1965, 1964, 1963, 1962, 1960, 1957, 1955, 1950, 1946, 1945, 1942, 1940, 1936, 1935, 1931, 1930, 1926, 1925, 1922
25 15TH ST S	2013, 2008, 2006, 2001, 1996, 1991, 1986, 1985, 1982, 1980, 1978, 1975, 1974, 1970, 1968, 1966, 1965, 1964, 1963, 1962, 1957, 1946, 1942, 1936, 1931, 1926
25 16TH ST N	2013, 2008, 2006, 2001, 2000, 1996, 1991, 1986, 1985, 1982, 1980, 1978, 1974, 1968, 1965, 1964, 1963, 1962, 1957, 1946, 1942, 1936, 1935, 1931, 1930, 1926, 1925, 1922
25 16TH ST S	2013, 2008, 2006, 2001, 1996, 1991, 1986, 1985, 1982, 1980, 1978, 1975, 1974, 1968, 1965, 1964, 1963, 1962, 1957, 1946, 1942, 1936, 1931, 1926
25 17TH ST S	2013, 2008, 2006, 2001, 2000, 1996, 1991, 1986, 1985, 1982, 1980, 1978, 1974, 1968, 1965, 1964, 1963, 1962, 1957, 1946, 1942, 1936, 1931, 1926, 1925
25 N 14T IR 292	2013, 2008, 2006, 2001, 2000, 1996, 1991, 1985, 1982, 1980, 1978, 1975, 1974, 1970, 1968, 1966, 1965, 1964, 1963, 1962, 1960, 1957, 1955, 1950, 1946, 1945, 1942, 1940, 1936, 1935, 1931, 1930, 1926, 1925, 1922
25 N 14TH	2013, 2008, 2006, 2001, 2000, 1996, 1982, 1978, 1975, 1974, 1970, 1968, 1966, 1965, 1964, 1963, 1962, 1960, 1957, 1955, 1950, 1946, 1945, 1942, 1940, 1936, 1935, 1931, 1930, 1926, 1925, 1922





## FINDINGS

<b><u>Address Researched</u></b>	<b><u>Address Not Identified in Research Source</u></b>
3 S 15 AKAISER DR SCLARA C	2013, 2008, 2006, 2001, 2000, 1996, 1991, 1986, 1985, 1982, 1980, 1978, 1974, 1970, 1968, 1966, 1965, 1964, 1963, 1962, 1960, 1957, 1955, 1950, 1946, 1945, 1942, 1940, 1936, 1935, 1931, 1930, 1926, 1925, 1922
3 S 16TH	2013, 2008, 2006, 2001, 2000, 1996, 1991, 1986, 1985, 1982, 1980, 1978, 1975, 1974, 1970, 1968, 1966, 1965, 1964, 1963, 1962, 1960, 1955, 1950, 1946, 1945, 1942, 1940, 1936, 1935, 1931, 1930, 1926, 1925, 1922
3 S 16TH ST	2013, 2008, 2006, 2001, 2000, 1996, 1991, 1986, 1985, 1982, 1980, 1978, 1975, 1974, 1970, 1968, 1966, 1965, 1964, 1963, 1962, 1960, 1955, 1950, 1946, 1945, 1942, 1940, 1936, 1935, 1931, 1930, 1926, 1925, 1922
3 S 17 SBASCOM AV CAMPBELLN	2013, 2008, 2006, 2001, 2000, 1996, 1991, 1986, 1985, 1982, 1978, 1975, 1974, 1970, 1968, 1966, 1965, 1964, 1963, 1962, 1960, 1957, 1955, 1950, 1946, 1945, 1942, 1940, 1936, 1935, 1931, 1930, 1926, 1925, 1922
30 15TH ST N	2013, 2008, 2006, 2001, 2000, 1996, 1991, 1986, 1985, 1982, 1980, 1978, 1975, 1974, 1970, 1968, 1966, 1965, 1964, 1963, 1962, 1957, 1955, 1950, 1946, 1945, 1942, 1940, 1936, 1935, 1931, 1930, 1926, 1925, 1922
30 S 15 IST	2013, 2008, 2006, 2001, 2000, 1996, 1991, 1986, 1985, 1982, 1980, 1978, 1974, 1970, 1968, 1966, 1965, 1964, 1963, 1962, 1960, 1957, 1955, 1950, 1946, 1945, 1942, 1940, 1936, 1935, 1931, 1930, 1926, 1925, 1922
30 S 16TH ST	2013, 2008, 2006, 2001, 2000, 1996, 1991, 1986, 1985, 1982, 1980, 1978, 1975, 1974, 1970, 1968, 1966, 1965, 1964, 1963, 1962, 1960, 1955, 1950, 1946, 1945, 1942, 1940, 1936, 1935, 1931, 1930, 1926, 1925, 1922
31 S 14TH ST	2013, 2008, 2006, 2001, 2000, 1996, 1991, 1986, 1985, 1982, 1980, 1978, 1974, 1970, 1968, 1966, 1965, 1964, 1963, 1962, 1960, 1957, 1955, 1950, 1946, 1945, 1942, 1940, 1936, 1935, 1931, 1930, 1926, 1925, 1922
31 S 15TH ST	2013, 2008, 2006, 2001, 2000, 1996, 1991, 1986, 1985, 1982, 1980, 1978, 1975, 1974, 1970, 1968, 1966, 1965, 1964, 1963, 1962, 1960, 1955, 1950, 1946, 1945, 1942, 1940, 1936, 1935, 1931, 1930, 1926, 1925, 1922
31 S 16SANTATN 60DR	2013, 2008, 2006, 2001, 2000, 1996, 1986, 1985, 1982, 1980, 1978, 1975, 1974, 1970, 1968, 1966, 1965, 1964, 1963, 1962, 1960, 1957, 1955, 1950, 1946, 1945, 1942, 1940, 1936, 1935, 1931, 1930, 1926, 1925, 1922
31 S 16TH ST	2013, 2008, 2001, 2000, 1996, 1986, 1985, 1982, 1980, 1978, 1975, 1974, 1970, 1968, 1966, 1965, 1964, 1963, 1962, 1960, 1957, 1955, 1950, 1946, 1945, 1942, 1940, 1936, 1935, 1931, 1930, 1926, 1925, 1922
32 14TH ST S	2013, 2008, 2006, 2001, 2000, 1996, 1991, 1986, 1985, 1982, 1980, 1978, 1975, 1974, 1970, 1968, 1966, 1965, 1964, 1963, 1962, 1957, 1946, 1942, 1936, 1931, 1926
32 16TH ST N	2013, 2008, 2006, 2001, 2000, 1996, 1991, 1986, 1985, 1982, 1980, 1978, 1974, 1968, 1965, 1964, 1963, 1962, 1957, 1946, 1942, 1936, 1931, 1926, 1925, 1922
32 16TH ST S	2013, 2008, 2006, 2001, 2000, 1996, 1991, 1986, 1985, 1982, 1980, 1978, 1974, 1968, 1965, 1964, 1963, 1962, 1957, 1946, 1942, 1936, 1931, 1926
32 N 16TH ST	2013, 2008, 2006, 2001, 2000, 1996, 1991, 1986, 1985, 1982, 1980, 1978, 1975, 1974, 1970, 1968, 1966, 1965, 1964, 1962, 1960, 1955, 1950, 1946, 1945, 1942, 1940, 1936, 1935, 1931, 1930, 1926, 1925, 1922
32 S 14TH ST	2013, 2008, 2006, 2001, 2000, 1996, 1991, 1986, 1985, 1982, 1980, 1978, 1975, 1974, 1970, 1968, 1966, 1965, 1964, 1962, 1960, 1955, 1950, 1946, 1945, 1942, 1940, 1936, 1935, 1931, 1930, 1926, 1925, 1922
32 S 15 HUMBIT AV SNTA CIRA	2013, 2008, 2006, 2001, 2000, 1996, 1991, 1986, 1985, 1982, 1980, 1978, 1975, 1974, 1970, 1968, 1966, 1965, 1964, 1963, 1962, 1960, 1955, 1950, 1946, 1945, 1942, 1940, 1936, 1935, 1931, 1930, 1926, 1925, 1922
32 S 16TH	2013, 2008, 2006, 2001, 2000, 1996, 1991, 1985, 1982, 1980, 1978, 1975, 1974, 1970, 1968, 1966, 1965, 1964, 1963, 1962, 1960, 1955, 1950, 1946, 1945, 1942, 1940, 1936, 1935, 1931, 1930, 1926, 1925, 1922

## FINDINGS

### Address Researched

### Address Not Identified in Research Source

32 S 16TH ST	2013, 2008, 2006, 2001, 2000, 1996, 1986, 1985, 1982, 1980, 1978, 1974, 1970, 1968, 1966, 1965, 1964, 1962, 1960, 1955, 1950, 1946, 1945, 1942, 1940, 1936, 1935, 1931, 1930, 1926, 1925, 1922
33 14TH ST S	2013, 2008, 2006, 2001, 1996, 1991, 1986, 1985, 1982, 1980, 1978, 1974, 1968, 1965, 1964, 1963, 1962, 1957, 1946, 1942, 1936, 1931, 1926, 1925, 1922
33 15TH ST S	2013, 2008, 2006, 2001, 1996, 1991, 1986, 1985, 1982, 1980, 1978, 1974, 1968, 1965, 1964, 1963, 1962, 1957, 1946, 1942, 1936, 1931, 1926
33 16TH ST N	2013, 2008, 2006, 2001, 2000, 1996, 1991, 1986, 1985, 1982, 1980, 1978, 1975, 1974, 1970, 1968, 1965, 1964, 1963, 1962, 1957, 1946, 1942, 1936, 1935, 1931, 1930, 1926, 1925, 1922
33 16TH ST S	2013, 2008, 2006, 2001, 1996, 1991, 1986, 1985, 1982, 1980, 1978, 1974, 1968, 1965, 1964, 1963, 1962, 1957, 1946, 1942, 1936, 1931, 1926
33 N 16TH ST	2013, 2008, 2006, 2001, 2000, 1996, 1991, 1986, 1985, 1982, 1980, 1978, 1975, 1974, 1970, 1968, 1966, 1965, 1964, 1962, 1960, 1957, 1955, 1950, 1946, 1945, 1942, 1940, 1936, 1935, 1931, 1930, 1926, 1925, 1922
33 S 14TH	2013, 2008, 2006, 2001, 2000, 1996, 1991, 1986, 1982, 1980, 1978, 1975, 1974, 1970, 1968, 1966, 1965, 1964, 1963, 1962, 1960, 1957, 1955, 1950, 1946, 1945, 1942, 1940, 1936, 1935, 1931, 1930, 1926, 1925, 1922
33 S 14TH ST	2013, 2008, 2001, 2000, 1996, 1982, 1978, 1974, 1970, 1968, 1966, 1965, 1964, 1962, 1960, 1957, 1955, 1950, 1946, 1945, 1942, 1940, 1936, 1935, 1931, 1930, 1926, 1925, 1922
33 S 15TH ST	2013, 2008, 2001, 2000, 1996, 1986, 1982, 1978, 1974, 1970, 1968, 1966, 1965, 1964, 1962, 1960, 1955, 1950, 1946, 1945, 1942, 1940, 1936, 1935, 1931, 1930, 1926, 1925, 1922
33 S 16TH ST	2013, 2008, 2001, 2000, 1996, 1991, 1986, 1985, 1982, 1980, 1978, 1974, 1970, 1968, 1966, 1965, 1964, 1962, 1960, 1955, 1950, 1946, 1945, 1942, 1940, 1936, 1935, 1931, 1930, 1926, 1925, 1922
34 15TH ST S	2013, 2008, 2006, 2001, 1996, 1991, 1986, 1985, 1982, 1980, 1978, 1974, 1968, 1965, 1964, 1963, 1962, 1957, 1946, 1942, 1936, 1931, 1926
34 16TH ST N	2013, 2008, 2006, 2001, 2000, 1996, 1991, 1986, 1985, 1982, 1980, 1978, 1974, 1968, 1965, 1964, 1963, 1962, 1957, 1946, 1942, 1936, 1931, 1926, 1925, 1922
34 N 16TH ST	2013, 2008, 2006, 2001, 2000, 1996, 1991, 1986, 1985, 1982, 1980, 1978, 1974, 1970, 1968, 1966, 1965, 1964, 1962, 1960, 1955, 1950, 1946, 1945, 1942, 1940, 1936, 1935, 1931, 1930, 1926, 1925, 1922
34 S 15TH ST	2013, 2008, 2001, 2000, 1996, 1986, 1985, 1982, 1980, 1978, 1974, 1970, 1968, 1966, 1965, 1964, 1962, 1960, 1955, 1950, 1946, 1945, 1942, 1940, 1936, 1935, 1931, 1930, 1926, 1925, 1922
35 14TH ST S	2013, 2008, 2006, 2001, 1991, 1986, 1985, 1982, 1980, 1978, 1974, 1968, 1965, 1964, 1963, 1962, 1957, 1946, 1945, 1942, 1936, 1931, 1926, 1925, 1922
35 15TH ST N	2013, 2008, 2006, 2001, 2000, 1996, 1991, 1986, 1985, 1982, 1980, 1978, 1975, 1974, 1970, 1968, 1966, 1965, 1964, 1963, 1962, 1960, 1957, 1955, 1946, 1942, 1940, 1936, 1935, 1931, 1930, 1926, 1922
35 15TH ST S	2013, 2008, 2006, 2001, 1996, 1991, 1986, 1985, 1982, 1980, 1978, 1974, 1970, 1968, 1966, 1965, 1964, 1963, 1962, 1957, 1946, 1942, 1936, 1931, 1926
35 16TH ST N	2013, 2008, 2006, 2001, 2000, 1996, 1991, 1986, 1985, 1982, 1980, 1978, 1975, 1974, 1970, 1968, 1965, 1964, 1963, 1962, 1957, 1946, 1942, 1936, 1935, 1931, 1930, 1926, 1925, 1922
35 16TH ST S	2013, 2008, 2006, 2001, 1996, 1991, 1986, 1985, 1982, 1980, 1978, 1974, 1968, 1965, 1964, 1963, 1962, 1957, 1946, 1942, 1936, 1931, 1926





## FINDINGS

### Address Researched

### Address Not Identified in Research Source

40 16TH ST S	2013, 2008, 2006, 2001, 1996, 1991, 1986, 1985, 1982, 1980, 1978, 1974, 1968, 1965, 1964, 1963, 1962, 1957, 1946, 1942, 1936, 1931, 1926
40 S 16TH ST	2013, 2008, 2001, 2000, 1996, 1991, 1986, 1985, 1982, 1980, 1978, 1975, 1974, 1970, 1968, 1966, 1965, 1964, 1962, 1960, 1955, 1950, 1946, 1945, 1942, 1940, 1936, 1935, 1931, 1930, 1926, 1925, 1922
41 14TH ST N	2013, 2008, 2006, 2001, 2000, 1996, 1991, 1986, 1985, 1982, 1980, 1978, 1975, 1974, 1970, 1968, 1966, 1965, 1964, 1963, 1962, 1957, 1946, 1942, 1936, 1931, 1926
41 15TH ST N	2013, 2008, 2006, 2001, 2000, 1996, 1991, 1986, 1985, 1982, 1980, 1978, 1975, 1974, 1970, 1968, 1966, 1965, 1964, 1963, 1962, 1960, 1957, 1955, 1950, 1946, 1945, 1942, 1940, 1936, 1935, 1931, 1930, 1926, 1925
41 16TH	2013, 2008, 2006, 2001, 2000, 1996, 1991, 1986, 1985, 1982, 1980, 1978, 1975, 1974, 1970, 1968, 1966, 1965, 1964, 1963, 1962, 1960, 1955, 1950, 1946, 1945, 1942, 1940, 1936, 1935, 1931, 1930, 1926, 1925, 1922
41 16TH ST S	2013, 2008, 2006, 2001, 1996, 1991, 1986, 1985, 1982, 1980, 1978, 1975, 1974, 1970, 1968, 1966, 1965, 1964, 1963, 1962, 1960, 1957, 1955, 1950, 1946, 1945, 1942, 1940, 1936, 1935, 1931, 1930, 1926, 1925, 1922
41 17TH ST N	2013, 2008, 2006, 2001, 2000, 1996, 1991, 1986, 1985, 1982, 1980, 1978, 1975, 1974, 1970, 1968, 1966, 1965, 1964, 1963, 1962, 1960, 1957, 1955, 1950, 1946, 1942, 1936, 1931, 1926, 1925
41 17TH ST S	2013, 2008, 2006, 2001, 2000, 1996, 1991, 1986, 1985, 1982, 1980, 1978, 1975, 1974, 1970, 1968, 1966, 1965, 1964, 1963, 1962, 1957, 1946, 1942, 1936, 1935, 1931, 1926
41 N 15TH ST	2013, 2008, 2006, 2001, 2000, 1996, 1991, 1986, 1985, 1982, 1980, 1978, 1974, 1970, 1968, 1966, 1965, 1964, 1963, 1962, 1960, 1957, 1955, 1950, 1946, 1945, 1942, 1940, 1936, 1935, 1931, 1930, 1926, 1925, 1922
41 S 14TH ST	2013, 2008, 2006, 2001, 2000, 1996, 1991, 1986, 1985, 1982, 1980, 1978, 1974, 1970, 1968, 1966, 1965, 1964, 1963, 1962, 1960, 1957, 1955, 1950, 1946, 1945, 1942, 1940, 1936, 1935, 1931, 1930, 1926, 1925, 1922
41 S 15TH ST	2013, 2008, 2006, 2001, 2000, 1996, 1986, 1985, 1982, 1980, 1978, 1975, 1974, 1970, 1968, 1966, 1965, 1964, 1963, 1962, 1960, 1957, 1955, 1950, 1946, 1945, 1942, 1940, 1936, 1935, 1931, 1930, 1926, 1925, 1922
41 S 16TH ST	2013, 2008, 2001, 2000, 1996, 1991, 1986, 1985, 1982, 1980, 1978, 1975, 1974, 1970, 1968, 1966, 1965, 1964, 1963, 1962, 1960, 1957, 1955, 1950, 1946, 1945, 1942, 1940, 1936, 1935, 1931, 1930, 1926, 1925, 1922
41 S 17TH CY PRESS	2013, 2008, 2006, 2001, 2000, 1996, 1991, 1986, 1985, 1982, 1980, 1978, 1975, 1974, 1970, 1968, 1966, 1965, 1964, 1963, 1962, 1960, 1955, 1950, 1946, 1945, 1942, 1940, 1936, 1935, 1931, 1930, 1926, 1925, 1922
41 S 17TH ST	2013, 2008, 2001, 2000, 1996, 1991, 1986, 1985, 1982, 1980, 1978, 1975, 1974, 1970, 1968, 1966, 1965, 1964, 1962, 1960, 1955, 1950, 1946, 1945, 1942, 1940, 1936, 1935, 1931, 1930, 1926, 1925, 1922
42 14TH ST S	2013, 2008, 2006, 2001, 1996, 1991, 1986, 1985, 1982, 1980, 1978, 1974, 1968, 1965, 1964, 1963, 1962, 1957, 1946, 1942, 1936, 1931, 1926
42 S 14TH ST	2013, 2008, 2001, 2000, 1996, 1991, 1985, 1982, 1980, 1978, 1974, 1970, 1968, 1966, 1965, 1964, 1962, 1960, 1955, 1950, 1946, 1945, 1942, 1940, 1936, 1935, 1931, 1930, 1926, 1925, 1922
42 S 14TH ST	2013, 2006, 2001, 2000, 1996, 1991, 1986, 1985, 1982, 1980, 1978, 1975, 1974, 1970, 1968, 1966, 1965, 1964, 1963, 1962, 1960, 1957, 1955, 1950, 1946, 1945, 1942, 1940, 1936, 1935, 1931, 1930, 1926, 1925, 1922
42 S 14TT	2013, 2008, 2006, 2001, 2000, 1996, 1991, 1986, 1985, 1982, 1978, 1975, 1974, 1970, 1968, 1966, 1965, 1964, 1963, 1962, 1960, 1957, 1955, 1950, 1946, 1945, 1942, 1940, 1936, 1935, 1931, 1930, 1926, 1925, 1922

## FINDINGS

### **Address Researched**

### **Address Not Identified in Research Source**

42 S 16TH ST	2013, 2006, 2001, 2000, 1996, 1991, 1986, 1985, 1982, 1980, 1978, 1975, 1974, 1970, 1968, 1966, 1965, 1964, 1963, 1962, 1960, 1957, 1955, 1950, 1946, 1945, 1942, 1940, 1936, 1935, 1931, 1930, 1926, 1925, 1922
43 14TH ST S	2013, 2008, 2006, 2001, 1996, 1991, 1986, 1985, 1982, 1980, 1978, 1974, 1968, 1965, 1964, 1963, 1962, 1957, 1946, 1942, 1936, 1931, 1926
43 15TH ST S	2013, 2008, 2006, 2001, 1991, 1986, 1985, 1982, 1980, 1978, 1974, 1968, 1965, 1964, 1963, 1962, 1957, 1946, 1942, 1936, 1931, 1926
43 16TH ST S	2013, 2008, 2006, 2001, 1996, 1991, 1986, 1985, 1982, 1980, 1978, 1974, 1968, 1965, 1964, 1963, 1962, 1957, 1946, 1942, 1936, 1931, 1926
43 17TH ST N	2013, 2008, 2006, 2001, 2000, 1996, 1991, 1986, 1985, 1982, 1980, 1978, 1975, 1974, 1970, 1968, 1966, 1965, 1964, 1963, 1962, 1960, 1957, 1955, 1950, 1946, 1942, 1936, 1931, 1926, 1922
43 17TH ST S	2013, 2008, 2006, 2001, 2000, 1996, 1991, 1986, 1985, 1982, 1980, 1978, 1975, 1974, 1970, 1968, 1966, 1965, 1964, 1963, 1962, 1960, 1957, 1955, 1946, 1942, 1936, 1931, 1926
43 S 14TH ST	2013, 2008, 2001, 2000, 1996, 1991, 1986, 1985, 1982, 1980, 1978, 1974, 1970, 1968, 1966, 1965, 1964, 1962, 1960, 1955, 1950, 1946, 1945, 1942, 1940, 1936, 1935, 1931, 1930, 1926, 1925, 1922
43 S 15TH ST	2013, 2008, 2001, 2000, 1996, 1982, 1978, 1974, 1970, 1968, 1966, 1965, 1964, 1962, 1960, 1957, 1955, 1950, 1946, 1945, 1942, 1940, 1936, 1935, 1931, 1930, 1926, 1925, 1922
43 S 16TH ST	2013, 2008, 2001, 2000, 1996, 1991, 1986, 1985, 1982, 1980, 1978, 1975, 1974, 1970, 1968, 1966, 1965, 1964, 1962, 1960, 1957, 1955, 1950, 1946, 1945, 1942, 1940, 1936, 1935, 1931, 1930, 1926, 1925, 1922
43 S 17TH ST	2013, 2008, 2001, 2000, 1996, 1991, 1986, 1985, 1982, 1980, 1978, 1975, 1974, 1970, 1968, 1966, 1965, 1964, 1963, 1962, 1960, 1957, 1955, 1950, 1946, 1945, 1942, 1940, 1936, 1935, 1931, 1930, 1926, 1925, 1922
44 14TH ST N	2013, 2008, 2006, 2001, 2000, 1996, 1991, 1986, 1985, 1982, 1980, 1978, 1975, 1974, 1970, 1968, 1966, 1965, 1964, 1963, 1962, 1960, 1957, 1955, 1950, 1946, 1945, 1942, 1936, 1931, 1926
44 15TH ST S	2013, 2008, 2006, 2001, 1991, 1986, 1985, 1982, 1980, 1978, 1974, 1968, 1965, 1964, 1963, 1962, 1957, 1946, 1942, 1936, 1931, 1926
44 S 15TH ST	2013, 2008, 2001, 2000, 1996, 1991, 1982, 1980, 1978, 1975, 1974, 1970, 1968, 1966, 1965, 1964, 1962, 1960, 1955, 1950, 1946, 1945, 1942, 1940, 1936, 1935, 1931, 1930, 1926, 1925, 1922
44 S 16TH ST	2013, 2008, 2001, 2000, 1996, 1991, 1986, 1985, 1982, 1980, 1978, 1975, 1974, 1970, 1968, 1966, 1965, 1964, 1963, 1962, 1960, 1957, 1955, 1950, 1946, 1945, 1942, 1940, 1936, 1935, 1931, 1930, 1926, 1925, 1922
45 15TH ST N	2013, 2008, 2006, 2001, 2000, 1996, 1991, 1986, 1985, 1982, 1980, 1978, 1975, 1974, 1970, 1968, 1966, 1965, 1964, 1963, 1962, 1960, 1957, 1955, 1950, 1946, 1945, 1942, 1940, 1936, 1935, 1931, 1930, 1926, 1925
45 17TH S	2013, 2008, 2006, 2001, 2000, 1996, 1991, 1986, 1985, 1982, 1978, 1975, 1974, 1970, 1968, 1966, 1965, 1964, 1963, 1962, 1960, 1957, 1955, 1950, 1946, 1945, 1942, 1940, 1936, 1935, 1931, 1930, 1926, 1925, 1922
45 17TH ST S	2013, 2008, 2006, 2001, 2000, 1991, 1986, 1985, 1982, 1980, 1978, 1974, 1968, 1965, 1964, 1963, 1962, 1957, 1955, 1946, 1942, 1936, 1931, 1926
45 S 17 H	2013, 2008, 2006, 2001, 2000, 1996, 1991, 1986, 1985, 1982, 1978, 1975, 1974, 1970, 1968, 1966, 1965, 1964, 1963, 1962, 1960, 1957, 1955, 1950, 1946, 1945, 1942, 1940, 1936, 1935, 1931, 1930, 1926, 1925, 1922

## FINDINGS

### Address Researched

### Address Not Identified in Research Source

45 S 17TH	2013, 2008, 2006, 2001, 2000, 1996, 1982, 1978, 1975, 1974, 1970, 1968, 1966, 1965, 1964, 1963, 1962, 1960, 1955, 1950, 1946, 1945, 1942, 1940, 1936, 1935, 1931, 1930, 1926, 1925, 1922
45 S 17TH ST	2013, 2008, 2001, 2000, 1996, 1978, 1974, 1970, 1968, 1966, 1965, 1964, 1962, 1960, 1955, 1950, 1946, 1945, 1942, 1940, 1936, 1935, 1931, 1930, 1926, 1925, 1922
46 14TH ST S	2013, 2008, 2006, 2001, 1996, 1991, 1986, 1985, 1982, 1980, 1978, 1974, 1968, 1965, 1964, 1963, 1962, 1957, 1946, 1942, 1936, 1931, 1926
46 S 14TH ST	2013, 2008, 2006, 2001, 2000, 1996, 1991, 1986, 1982, 1978, 1974, 1970, 1968, 1966, 1965, 1964, 1963, 1962, 1960, 1955, 1950, 1946, 1945, 1942, 1940, 1936, 1935, 1931, 1930, 1926, 1925, 1922
46 S 16TH ST	2013, 2008, 2001, 2000, 1996, 1991, 1986, 1985, 1982, 1980, 1978, 1975, 1974, 1970, 1968, 1966, 1965, 1964, 1963, 1962, 1960, 1957, 1955, 1950, 1946, 1945, 1942, 1940, 1936, 1935, 1931, 1930, 1926, 1925, 1922
47 14TH ST N	2013, 2008, 2006, 2001, 2000, 1996, 1991, 1986, 1985, 1982, 1980, 1978, 1975, 1974, 1970, 1968, 1966, 1965, 1964, 1963, 1962, 1957, 1946, 1942, 1936, 1931, 1926
47 16TH ST S	2013, 2008, 2006, 2001, 1996, 1991, 1986, 1985, 1982, 1980, 1978, 1975, 1974, 1970, 1968, 1966, 1965, 1964, 1963, 1962, 1960, 1957, 1955, 1950, 1946, 1945, 1942, 1940, 1936, 1935, 1931, 1930, 1926, 1925, 1922
47 N 14TH ST	2013, 2008, 2006, 2001, 2000, 1996, 1991, 1986, 1985, 1982, 1980, 1978, 1975, 1974, 1970, 1968, 1966, 1965, 1964, 1962, 1960, 1955, 1950, 1946, 1945, 1942, 1940, 1936, 1935, 1931, 1930, 1926, 1925, 1922
47 S 16TH ST	2013, 2008, 2001, 2000, 1996, 1991, 1986, 1985, 1982, 1980, 1978, 1975, 1974, 1970, 1968, 1966, 1965, 1964, 1963, 1962, 1960, 1957, 1955, 1950, 1946, 1945, 1942, 1940, 1936, 1935, 1931, 1930, 1926, 1925, 1922
47 S 17TH ST	2013, 2008, 2001, 2000, 1996, 1991, 1986, 1985, 1982, 1980, 1978, 1975, 1974, 1970, 1968, 1966, 1965, 1964, 1963, 1962, 1960, 1957, 1955, 1950, 1946, 1945, 1942, 1940, 1936, 1935, 1931, 1930, 1926, 1925, 1922
48 14TH ST S	2013, 2008, 2006, 2001, 1996, 1991, 1986, 1985, 1982, 1980, 1978, 1975, 1974, 1970, 1968, 1966, 1965, 1964, 1963, 1962, 1957, 1946, 1942, 1940, 1936, 1935, 1931, 1926, 1925, 1922
48 16TH ST S	2013, 2008, 2006, 2001, 2000, 1996, 1991, 1986, 1985, 1982, 1980, 1978, 1975, 1974, 1970, 1968, 1966, 1965, 1964, 1963, 1962, 1957, 1946, 1942, 1936, 1931, 1926
48 17TH ST S	2013, 2008, 2006, 2001, 1991, 1986, 1985, 1982, 1980, 1978, 1974, 1968, 1965, 1964, 1963, 1962, 1957, 1946, 1942, 1936, 1931, 1926, 1922
48 S 14TH ST	2013, 2008, 2001, 2000, 1996, 1991, 1986, 1985, 1982, 1980, 1978, 1975, 1974, 1970, 1968, 1966, 1965, 1964, 1963, 1962, 1960, 1957, 1955, 1950, 1946, 1945, 1942, 1940, 1936, 1935, 1931, 1930, 1926, 1925, 1922
48 S 16TH ST	2013, 2008, 2001, 2000, 1996, 1991, 1986, 1985, 1982, 1980, 1978, 1975, 1974, 1970, 1968, 1966, 1965, 1964, 1963, 1962, 1960, 1957, 1955, 1950, 1946, 1945, 1942, 1940, 1936, 1935, 1931, 1930, 1926, 1925, 1922
48 S 17TH ST	2013, 2008, 2006, 2001, 2000, 1996, 1991, 1986, 1985, 1982, 1980, 1978, 1975, 1974, 1970, 1968, 1966, 1965, 1964, 1962, 1960, 1957, 1955, 1950, 1946, 1945, 1942, 1940, 1936, 1935, 1931, 1930, 1926, 1925, 1922
49 14TH ST N	2013, 2008, 2006, 2001, 2000, 1996, 1991, 1986, 1985, 1982, 1980, 1978, 1975, 1974, 1970, 1968, 1966, 1965, 1964, 1963, 1962, 1960, 1957, 1955, 1950, 1946, 1945, 1942, 1940, 1936, 1935, 1931, 1930, 1926, 1922
49 14TH ST S	2013, 2008, 2006, 2001, 1991, 1986, 1985, 1982, 1980, 1978, 1974, 1968, 1965, 1964, 1963, 1962, 1957, 1946, 1942, 1936, 1931, 1926



## FINDINGS

<b><u>Address Researched</u></b>	<b><u>Address Not Identified in Research Source</u></b>
49 15TH ST N	2013, 2008, 2006, 2001, 2000, 1996, 1991, 1986, 1985, 1982, 1980, 1978, 1975, 1974, 1970, 1968, 1966, 1965, 1964, 1963, 1962, 1960, 1957, 1955, 1950, 1946, 1945, 1942, 1936, 1931, 1926, 1925
49 15TH ST S	2013, 2008, 2006, 2001, 2000, 1996, 1991, 1986, 1985, 1982, 1980, 1978, 1975, 1974, 1970, 1968, 1966, 1965, 1964, 1963, 1962, 1960, 1957, 1946, 1942, 1936, 1931, 1926
49 17TH ST S	2013, 2008, 2006, 2001, 2000, 1996, 1991, 1986, 1985, 1982, 1980, 1978, 1975, 1974, 1970, 1968, 1966, 1965, 1964, 1963, 1962, 1960, 1957, 1946, 1942, 1936, 1931, 1926
49 S 14TH	2013, 2008, 2006, 2001, 2000, 1996, 1986, 1985, 1982, 1980, 1978, 1975, 1974, 1970, 1968, 1966, 1965, 1964, 1963, 1962, 1960, 1957, 1955, 1950, 1946, 1945, 1942, 1940, 1936, 1935, 1931, 1930, 1926, 1925, 1922
49 S 14TH ST	2013, 2008, 2001, 2000, 1996, 1982, 1978, 1974, 1970, 1968, 1966, 1965, 1964, 1962, 1960, 1955, 1950, 1946, 1945, 1942, 1940, 1936, 1935, 1931, 1930, 1926, 1925, 1922
49 S 16TH ST	2013, 2008, 2001, 2000, 1996, 1991, 1986, 1985, 1982, 1980, 1978, 1975, 1974, 1970, 1968, 1966, 1965, 1964, 1963, 1962, 1960, 1957, 1955, 1950, 1946, 1945, 1942, 1940, 1936, 1935, 1931, 1930, 1926, 1925, 1922
49 S 17TH ST	2013, 2008, 2001, 2000, 1996, 1991, 1986, 1985, 1982, 1980, 1978, 1975, 1974, 1970, 1968, 1966, 1965, 1964, 1963, 1962, 1960, 1957, 1955, 1950, 1946, 1945, 1942, 1940, 1936, 1935, 1931, 1930, 1926, 1925, 1922
5 14TH ST S	2013, 2008, 2006, 2001, 2000, 1996, 1991, 1986, 1985, 1982, 1980, 1978, 1975, 1974, 1970, 1968, 1966, 1965, 1964, 1963, 1962, 1960, 1957, 1955, 1950, 1946, 1945, 1942, 1936, 1931, 1926
5 N 15TH ST	2013, 2008, 2006, 2001, 2000, 1996, 1991, 1986, 1985, 1982, 1980, 1978, 1975, 1974, 1970, 1968, 1966, 1965, 1964, 1963, 1962, 1960, 1955, 1950, 1946, 1945, 1942, 1940, 1936, 1935, 1931, 1930, 1926, 1925, 1922
5 S 15TH ST	2013, 2008, 2006, 2001, 2000, 1996, 1991, 1986, 1985, 1982, 1980, 1978, 1974, 1970, 1968, 1966, 1965, 1964, 1963, 1962, 1960, 1957, 1955, 1950, 1946, 1945, 1942, 1940, 1936, 1935, 1931, 1930, 1926, 1925, 1922
5 S 16 WREMLINGTON DR SUNYNL	2013, 2008, 2006, 2001, 2000, 1996, 1991, 1986, 1985, 1982, 1978, 1975, 1974, 1970, 1968, 1966, 1965, 1964, 1963, 1962, 1960, 1957, 1955, 1950, 1946, 1945, 1942, 1940, 1936, 1935, 1931, 1930, 1926, 1925, 1922
5 S 16TH ST	2013, 2008, 2006, 2001, 2000, 1996, 1991, 1986, 1985, 1982, 1980, 1978, 1975, 1974, 1970, 1968, 1966, 1965, 1964, 1963, 1962, 1960, 1955, 1950, 1946, 1945, 1942, 1940, 1936, 1935, 1931, 1930, 1926, 1925, 1922
50 14TH ST S	2013, 2008, 2006, 2001, 1991, 1986, 1985, 1982, 1980, 1978, 1974, 1968, 1965, 1964, 1963, 1962, 1957, 1946, 1942, 1936, 1931, 1926, 1925
50 15TH ST	2013, 2008, 2006, 2001, 2000, 1996, 1991, 1986, 1985, 1982, 1980, 1978, 1975, 1974, 1970, 1968, 1965, 1964, 1963, 1962, 1960, 1957, 1955, 1950, 1946, 1945, 1942, 1940, 1936, 1935, 1931, 1930, 1926, 1925, 1922
50 15TH ST N	2013, 2008, 2006, 2001, 2000, 1996, 1991, 1986, 1985, 1982, 1980, 1978, 1975, 1974, 1970, 1968, 1966, 1965, 1964, 1963, 1962, 1957, 1950, 1946, 1945, 1942, 1940, 1936, 1935, 1931, 1930, 1926, 1925, 1922
50 15TH ST S	2013, 2008, 2006, 2001, 1996, 1991, 1986, 1985, 1982, 1980, 1978, 1975, 1974, 1970, 1968, 1966, 1965, 1964, 1963, 1962, 1960, 1957, 1955, 1950, 1946, 1945, 1942, 1940, 1936, 1935, 1931, 1930, 1926, 1925, 1922
50 17TH ST S	2013, 2008, 2006, 2001, 1996, 1991, 1986, 1985, 1982, 1980, 1978, 1974, 1968, 1965, 1964, 1963, 1962, 1957, 1946, 1942, 1936, 1931, 1930, 1926, 1925, 1922
50 N 15TH	2013, 2008, 2006, 2001, 2000, 1996, 1991, 1986, 1985, 1982, 1980, 1978, 1975, 1974, 1970, 1968, 1966, 1965, 1964, 1963, 1962, 1960, 1955, 1950, 1946, 1945, 1942, 1940, 1936, 1935, 1931, 1930, 1926, 1925, 1922



## FINDINGS

### Address Researched

### Address Not Identified in Research Source

54 14TH ST S	2013, 2008, 2006, 2001, 1991, 1986, 1985, 1982, 1980, 1978, 1974, 1968, 1965, 1964, 1963, 1962, 1957, 1946, 1942, 1936, 1931, 1926
54 15TH ST N	2013, 2008, 2006, 2001, 2000, 1996, 1991, 1986, 1985, 1982, 1980, 1978, 1975, 1974, 1970, 1968, 1966, 1965, 1964, 1963, 1962, 1960, 1957, 1955, 1946, 1942, 1936, 1931, 1926, 1922
54 15TH ST S	2013, 2008, 2006, 2001, 1996, 1991, 1986, 1985, 1982, 1980, 1978, 1974, 1968, 1965, 1964, 1963, 1962, 1957, 1946, 1942, 1936, 1931, 1926
54 S 14TH ST	2013, 2008, 2001, 2000, 1996, 1982, 1978, 1974, 1970, 1968, 1966, 1965, 1964, 1962, 1960, 1955, 1950, 1946, 1945, 1942, 1940, 1936, 1935, 1931, 1930, 1926, 1925, 1922
54 S 14TH ST	2013, 2006, 2001, 2000, 1996, 1991, 1986, 1985, 1982, 1980, 1978, 1975, 1974, 1970, 1968, 1966, 1965, 1964, 1963, 1962, 1960, 1957, 1955, 1950, 1946, 1945, 1942, 1940, 1936, 1935, 1931, 1930, 1926, 1925, 1922
54 S 15TH ST	2013, 2008, 2001, 2000, 1996, 1991, 1986, 1985, 1982, 1980, 1978, 1974, 1970, 1968, 1966, 1965, 1964, 1962, 1960, 1955, 1950, 1946, 1945, 1942, 1940, 1936, 1935, 1931, 1930, 1926, 1925, 1922
54 S 16TH ST	2013, 2008, 2001, 2000, 1996, 1991, 1986, 1985, 1982, 1980, 1978, 1975, 1974, 1970, 1968, 1966, 1965, 1964, 1963, 1962, 1960, 1957, 1955, 1950, 1946, 1945, 1942, 1940, 1936, 1935, 1931, 1930, 1926, 1925, 1922
55 14TH ST S	2013, 2008, 2006, 2001, 1991, 1986, 1985, 1982, 1980, 1978, 1974, 1968, 1965, 1964, 1963, 1962, 1957, 1946, 1942, 1936, 1931, 1926
55 15TH ST N	2013, 2008, 2006, 2001, 2000, 1996, 1991, 1986, 1985, 1982, 1980, 1978, 1975, 1974, 1970, 1968, 1966, 1965, 1964, 1963, 1962, 1960, 1957, 1955, 1950, 1946, 1945, 1942, 1936, 1931, 1926
55 16TH ST S	2013, 2008, 2006, 2001, 1996, 1991, 1986, 1985, 1982, 1980, 1978, 1975, 1974, 1968, 1965, 1964, 1963, 1962, 1957, 1946, 1942, 1936, 1931, 1926
55 S 14TH ST	2013, 2008, 2001, 2000, 1996, 1982, 1978, 1975, 1974, 1970, 1968, 1966, 1965, 1964, 1962, 1960, 1955, 1950, 1946, 1945, 1942, 1940, 1936, 1935, 1931, 1930, 1926, 1925, 1922
55 S 16TH ST	2013, 2008, 2006, 2001, 2000, 1996, 1991, 1986, 1985, 1982, 1980, 1978, 1974, 1970, 1968, 1966, 1965, 1964, 1962, 1960, 1955, 1950, 1946, 1945, 1942, 1940, 1936, 1935, 1931, 1930, 1926, 1925, 1922
55 S 17TH ST	2013, 2008, 2001, 2000, 1996, 1991, 1986, 1985, 1982, 1980, 1978, 1975, 1974, 1970, 1968, 1966, 1965, 1964, 1963, 1962, 1960, 1957, 1955, 1950, 1946, 1945, 1942, 1940, 1936, 1935, 1931, 1930, 1926, 1925, 1922
55 S 17TH ST	2013, 2006, 2001, 2000, 1996, 1991, 1986, 1985, 1982, 1980, 1978, 1975, 1974, 1970, 1968, 1966, 1965, 1964, 1963, 1962, 1960, 1957, 1955, 1950, 1946, 1945, 1942, 1940, 1936, 1935, 1931, 1930, 1926, 1925, 1922
56 14TH ST N	2013, 2008, 2006, 2001, 2000, 1996, 1991, 1986, 1985, 1982, 1980, 1978, 1975, 1974, 1970, 1968, 1966, 1965, 1964, 1963, 1962, 1960, 1957, 1946, 1942, 1936, 1931, 1926
56 15TH ST N	2013, 2008, 2006, 2001, 2000, 1996, 1991, 1986, 1985, 1982, 1980, 1978, 1975, 1974, 1970, 1968, 1966, 1965, 1964, 1963, 1962, 1960, 1957, 1955, 1950, 1946, 1945, 1942, 1940, 1936, 1935, 1931, 1926, 1922
56 16TH ST S	2013, 2008, 2006, 2001, 2000, 1996, 1991, 1986, 1985, 1982, 1980, 1978, 1974, 1970, 1968, 1966, 1965, 1964, 1963, 1962, 1960, 1957, 1946, 1942, 1936, 1931, 1926
56 S 16TH ST	2013, 2008, 2001, 2000, 1996, 1991, 1986, 1985, 1982, 1980, 1978, 1975, 1974, 1970, 1968, 1966, 1965, 1964, 1963, 1962, 1960, 1955, 1950, 1946, 1945, 1942, 1940, 1936, 1935, 1931, 1930, 1926, 1925, 1922



## FINDINGS

<b><u>Address Researched</u></b>	<b><u>Address Not Identified in Research Source</u></b>
59 S 16TH ST	2013, 2008, 2001, 2000, 1996, 1991, 1986, 1985, 1982, 1980, 1978, 1975, 1974, 1970, 1968, 1966, 1965, 1964, 1963, 1962, 1960, 1957, 1955, 1950, 1946, 1945, 1942, 1940, 1936, 1935, 1931, 1930, 1926, 1925, 1922
59 S 17TH ST	2013, 2008, 2001, 2000, 1996, 1991, 1986, 1985, 1982, 1980, 1978, 1975, 1974, 1970, 1968, 1966, 1965, 1964, 1963, 1962, 1960, 1957, 1955, 1950, 1946, 1945, 1942, 1940, 1936, 1935, 1931, 1930, 1926, 1925, 1922
6 N 14TH ST	2013, 2008, 2006, 2001, 2000, 1996, 1991, 1985, 1982, 1980, 1978, 1975, 1974, 1970, 1968, 1966, 1965, 1964, 1963, 1962, 1960, 1957, 1955, 1950, 1946, 1945, 1942, 1940, 1936, 1935, 1931, 1930, 1926, 1925, 1922
6 N 17TH ST	2013, 2008, 2006, 2001, 2000, 1996, 1991, 1986, 1985, 1982, 1980, 1978, 1974, 1970, 1968, 1966, 1965, 1964, 1963, 1962, 1960, 1957, 1955, 1950, 1946, 1945, 1942, 1940, 1936, 1935, 1931, 1930, 1926, 1925, 1922
6 S 15 KENNETH AVC	2013, 2008, 2006, 2001, 2000, 1996, 1991, 1986, 1985, 1982, 1980, 1978, 1975, 1974, 1970, 1968, 1966, 1965, 1964, 1963, 1962, 1960, 1955, 1950, 1946, 1945, 1942, 1940, 1936, 1935, 1931, 1930, 1926, 1925, 1922
6 S 15TH ST	2013, 2008, 2006, 2001, 2000, 1996, 1991, 1986, 1985, 1982, 1980, 1978, 1975, 1974, 1970, 1968, 1966, 1965, 1964, 1963, 1962, 1960, 1955, 1950, 1946, 1945, 1942, 1940, 1936, 1935, 1931, 1930, 1926, 1925, 1922
60 16TH ST S	2013, 2008, 2006, 2001, 2000, 1996, 1991, 1986, 1985, 1982, 1980, 1978, 1975, 1974, 1970, 1968, 1966, 1965, 1964, 1963, 1962, 1960, 1957, 1946, 1942, 1936, 1931, 1926
60 17TH ST S	2013, 2008, 2006, 2001, 1991, 1986, 1985, 1982, 1980, 1978, 1974, 1968, 1965, 1964, 1963, 1962, 1957, 1955, 1946, 1942, 1936, 1935, 1931, 1930, 1926, 1925, 1922
60 S 17TH ST	2013, 2008, 2001, 2000, 1996, 1991, 1986, 1985, 1982, 1980, 1978, 1975, 1974, 1970, 1968, 1966, 1965, 1964, 1962, 1960, 1955, 1950, 1946, 1945, 1942, 1940, 1936, 1935, 1931, 1930, 1926, 1925, 1922
61 16TH ST N	2013, 2008, 2006, 2001, 2000, 1996, 1991, 1986, 1985, 1982, 1980, 1978, 1975, 1974, 1970, 1968, 1966, 1965, 1964, 1963, 1962, 1960, 1957, 1955, 1950, 1946, 1945, 1942, 1940, 1936, 1935, 1931, 1926, 1925, 1922
61 N 17TH ST	2013, 2008, 2006, 2001, 2000, 1996, 1991, 1986, 1985, 1982, 1978, 1975, 1974, 1970, 1968, 1966, 1965, 1964, 1963, 1962, 1960, 1955, 1950, 1946, 1945, 1942, 1940, 1936, 1935, 1931, 1930, 1926, 1925, 1922
615 SANTA CLARA ST E	2013, 2008, 2006, 2001, 2000, 1996, 1991, 1986, 1985, 1982, 1980, 1978, 1975, 1974, 1970, 1968, 1966, 1965, 1964, 1963, 1962, 1960, 1957, 1955, 1946, 1942, 1936, 1931, 1926
62 15TH ST S	2013, 2008, 2006, 2001, 1996, 1991, 1986, 1985, 1982, 1980, 1978, 1974, 1968, 1965, 1964, 1963, 1962, 1957, 1946, 1942, 1936, 1931, 1926
62 S 15TH ST	2013, 2008, 2001, 2000, 1996, 1991, 1986, 1985, 1982, 1980, 1978, 1975, 1974, 1970, 1968, 1966, 1965, 1964, 1962, 1960, 1955, 1950, 1946, 1945, 1942, 1940, 1936, 1935, 1931, 1930, 1926, 1925, 1922
626 E SANTA CLARA	2013, 2008, 2006, 2001, 2000, 1996, 1991, 1986, 1985, 1982, 1980, 1978, 1975, 1974, 1970, 1968, 1966, 1965, 1964, 1963, 1962, 1960, 1955, 1950, 1946, 1945, 1942, 1940, 1936, 1935, 1931, 1930, 1926, 1925, 1922
626 E SANTA CLARA ST	2013, 2008, 2001, 2000, 1996, 1991, 1982, 1980, 1978, 1974, 1970, 1968, 1966, 1965, 1964, 1962, 1960, 1955, 1950, 1946, 1945, 1942, 1940, 1936, 1935, 1931, 1930, 1926, 1925, 1922
626 E SANTA CLARA ST	2006, 2001, 2000, 1996, 1991, 1986, 1985, 1982, 1980, 1978, 1975, 1974, 1970, 1968, 1966, 1965, 1964, 1963, 1962, 1960, 1957, 1955, 1950, 1946, 1945, 1942, 1940, 1936, 1935, 1931, 1930, 1926, 1925, 1922



## FINDINGS

<b><u>Address Researched</u></b>	<b><u>Address Not Identified in Research Source</u></b>
636 E SANTA CLARA ST	2008, 2006, 2001, 2000, 1996, 1991, 1986, 1985, 1982, 1980, 1978, 1975, 1974, 1970, 1968, 1966, 1965, 1964, 1963, 1962, 1960, 1957, 1955, 1950, 1946, 1945, 1942, 1940, 1936, 1935, 1931, 1930, 1926, 1925, 1922
636 SANTA CLARA ST E	2013, 2008, 2006, 2001, 1991, 1986, 1985, 1982, 1980, 1978, 1974, 1968, 1965, 1964, 1963, 1962, 1957, 1946, 1945, 1942, 1940, 1936, 1935, 1931, 1930, 1926, 1925, 1922
638 E SANTA CLARA ST	2013, 2008, 2006, 2001, 2000, 1996, 1991, 1982, 1980, 1978, 1975, 1974, 1970, 1968, 1966, 1965, 1964, 1962, 1960, 1957, 1955, 1950, 1946, 1945, 1942, 1940, 1936, 1935, 1931, 1930, 1926, 1925, 1922
638 E SANTA CLARA ST	2006, 2001, 2000, 1996, 1991, 1986, 1985, 1982, 1980, 1978, 1975, 1974, 1970, 1968, 1966, 1965, 1964, 1963, 1962, 1960, 1957, 1955, 1950, 1946, 1945, 1942, 1940, 1936, 1935, 1931, 1930, 1926, 1925, 1922
638 SANTA CLARA ST E	2013, 2008, 2006, 2001, 1996, 1991, 1986, 1985, 1982, 1980, 1978, 1974, 1968, 1965, 1964, 1963, 1962, 1957, 1950, 1946, 1945, 1942, 1940, 1936, 1935, 1931, 1930, 1926, 1925, 1922
64 16TH ST S	2013, 2008, 2006, 2001, 2000, 1996, 1991, 1986, 1985, 1982, 1980, 1978, 1975, 1974, 1970, 1968, 1966, 1965, 1964, 1963, 1962, 1960, 1957, 1946, 1942, 1936, 1931, 1926
64 N 14TH ST	2013, 2008, 2006, 2001, 2000, 1996, 1991, 1986, 1985, 1982, 1980, 1978, 1975, 1974, 1970, 1968, 1966, 1965, 1964, 1963, 1962, 1960, 1955, 1950, 1946, 1945, 1942, 1940, 1936, 1935, 1931, 1930, 1926, 1925, 1922
64 S 16TH ST	2013, 2008, 2006, 2001, 2000, 1996, 1991, 1986, 1985, 1982, 1980, 1978, 1975, 1974, 1970, 1968, 1966, 1965, 1964, 1963, 1962, 1960, 1955, 1950, 1946, 1945, 1942, 1940, 1936, 1935, 1931, 1930, 1926, 1925, 1922
640 E SANTA CLARA ST	2013, 2008, 2001, 2000, 1996, 1982, 1978, 1975, 1974, 1970, 1968, 1966, 1965, 1964, 1962, 1960, 1957, 1955, 1950, 1946, 1945, 1942, 1940, 1936, 1935, 1931, 1930, 1926, 1925, 1922
640 E SANTA CLARA ST	2013, 2006, 2001, 2000, 1996, 1991, 1986, 1985, 1982, 1980, 1978, 1975, 1974, 1970, 1968, 1966, 1965, 1964, 1963, 1962, 1960, 1957, 1955, 1950, 1946, 1945, 1942, 1940, 1936, 1935, 1931, 1930, 1926, 1925, 1922
640 SANTA CLARA ST E	2013, 2008, 2006, 2001, 1991, 1986, 1985, 1982, 1980, 1978, 1974, 1968, 1965, 1964, 1963, 1962, 1957, 1955, 1946, 1945, 1942, 1940, 1936, 1935, 1931, 1930, 1926, 1925, 1922
642 E SANTA CLARA	2013, 2008, 2006, 2001, 2000, 1996, 1991, 1986, 1985, 1982, 1980, 1978, 1975, 1974, 1970, 1968, 1966, 1965, 1964, 1963, 1962, 1960, 1955, 1950, 1946, 1945, 1942, 1940, 1936, 1935, 1931, 1930, 1926, 1925, 1922
642 E SANTA CLARA ST	2013, 2008, 2006, 2001, 2000, 1996, 1982, 1978, 1974, 1970, 1968, 1966, 1965, 1964, 1962, 1960, 1955, 1950, 1946, 1945, 1942, 1940, 1936, 1935, 1931, 1930, 1926, 1925, 1922
642 E SANTA CLARA ST	2008, 2006, 2001, 2000, 1996, 1991, 1986, 1985, 1982, 1980, 1978, 1975, 1974, 1970, 1968, 1966, 1965, 1964, 1963, 1962, 1960, 1957, 1955, 1950, 1946, 1945, 1942, 1940, 1936, 1935, 1931, 1930, 1926, 1925, 1922
642 SANTA CLARA ST E	2013, 2008, 2006, 2001, 1991, 1986, 1985, 1982, 1980, 1978, 1974, 1968, 1965, 1964, 1963, 1962, 1957, 1946, 1945, 1942, 1940, 1936, 1935, 1931, 1930, 1926, 1925, 1922
644 E SANTA CLARA	2013, 2008, 2006, 2001, 2000, 1996, 1991, 1986, 1985, 1982, 1980, 1978, 1975, 1974, 1970, 1968, 1966, 1965, 1964, 1963, 1962, 1960, 1955, 1950, 1946, 1945, 1942, 1940, 1936, 1935, 1931, 1930, 1926, 1925, 1922
644 E SANTA CLARA ST	2013, 2008, 2006, 2001, 2000, 1996, 1991, 1986, 1985, 1982, 1980, 1978, 1975, 1974, 1970, 1968, 1966, 1965, 1964, 1962, 1960, 1955, 1950, 1946, 1945, 1942, 1940, 1936, 1935, 1931, 1930, 1926, 1925, 1922

## FINDINGS

### Address Researched

### Address Not Identified in Research Source

644 SANTA CLARA ST E	2013, 2008, 2006, 2001, 1996, 1991, 1986, 1985, 1982, 1980, 1978, 1974, 1968, 1965, 1964, 1963, 1962, 1957, 1946, 1945, 1942, 1940, 1936, 1935, 1931, 1930, 1926, 1925, 1922
645 SANTA CLARA ST E	2013, 2008, 2006, 2001, 2000, 1996, 1991, 1986, 1985, 1982, 1980, 1978, 1975, 1974, 1970, 1968, 1966, 1965, 1964, 1963, 1962, 1960, 1957, 1950, 1946, 1945, 1942, 1940, 1936, 1935, 1931, 1930, 1926, 1925, 1922
646 E SANTA CLARA	2013, 2008, 2006, 2001, 2000, 1996, 1991, 1986, 1985, 1982, 1980, 1978, 1975, 1974, 1970, 1968, 1966, 1965, 1964, 1963, 1962, 1960, 1955, 1950, 1946, 1945, 1942, 1940, 1936, 1935, 1931, 1930, 1926, 1925, 1922
646 E SANTA CLARA ST	2013, 2008, 2001, 2000, 1996, 1982, 1978, 1975, 1974, 1970, 1968, 1966, 1965, 1964, 1963, 1962, 1960, 1955, 1950, 1946, 1945, 1942, 1940, 1936, 1935, 1931, 1930, 1926, 1925, 1922
646 SANTA CLARA ST E	2013, 2008, 2006, 2001, 1991, 1986, 1985, 1982, 1980, 1978, 1974, 1968, 1966, 1965, 1964, 1963, 1962, 1960, 1957, 1955, 1946, 1945, 1942, 1940, 1936, 1935, 1931, 1930, 1926, 1925, 1922
647 SANTA CLARA ST E	2013, 2008, 2006, 2001, 2000, 1996, 1991, 1986, 1985, 1982, 1980, 1978, 1975, 1974, 1970, 1968, 1965, 1964, 1963, 1962, 1957, 1946, 1942, 1936, 1931, 1926
648 E SANTA CLARA ST	2013, 2008, 2001, 2000, 1996, 1986, 1982, 1980, 1978, 1975, 1974, 1970, 1968, 1966, 1965, 1964, 1962, 1960, 1955, 1950, 1946, 1945, 1942, 1940, 1936, 1935, 1931, 1930, 1926, 1925, 1922
648 E SANTA CLARA ST	2006, 2001, 2000, 1996, 1991, 1986, 1985, 1982, 1980, 1978, 1975, 1974, 1970, 1968, 1966, 1965, 1964, 1963, 1962, 1960, 1957, 1955, 1950, 1946, 1945, 1942, 1940, 1936, 1935, 1931, 1930, 1926, 1925, 1922
648 SANTA CLARA ST E	2013, 2008, 2006, 2001, 1996, 1991, 1986, 1985, 1982, 1980, 1978, 1974, 1968, 1965, 1964, 1963, 1962, 1957, 1946, 1945, 1942, 1940, 1936, 1935, 1931, 1930, 1926, 1925, 1922
65 14TH ST N	2013, 2008, 2006, 2001, 1991, 1986, 1985, 1982, 1980, 1978, 1974, 1968, 1965, 1964, 1963, 1962, 1957, 1955, 1950, 1946, 1945, 1942, 1940, 1936, 1935, 1931, 1930, 1926, 1925, 1922
65 16TH ST S	2013, 2008, 2006, 2001, 2000, 1996, 1991, 1986, 1985, 1982, 1980, 1978, 1974, 1968, 1965, 1964, 1963, 1962, 1957, 1946, 1942, 1936, 1931, 1926
65 N 14LH	2013, 2008, 2006, 2001, 2000, 1996, 1991, 1986, 1985, 1982, 1978, 1975, 1974, 1970, 1968, 1966, 1965, 1964, 1963, 1962, 1960, 1957, 1955, 1950, 1946, 1945, 1942, 1940, 1936, 1935, 1931, 1930, 1926, 1925, 1922
65 N 14TH	2013, 2008, 2006, 2001, 2000, 1996, 1985, 1982, 1978, 1975, 1974, 1970, 1968, 1966, 1965, 1964, 1963, 1962, 1960, 1957, 1955, 1950, 1946, 1945, 1942, 1940, 1936, 1935, 1931, 1930, 1926, 1925, 1922
65 N 14TH ST	2013, 2008, 2001, 2000, 1996, 1982, 1980, 1978, 1974, 1970, 1968, 1966, 1965, 1964, 1962, 1960, 1957, 1955, 1950, 1946, 1945, 1942, 1940, 1936, 1935, 1931, 1930, 1926, 1925, 1922
65 N 14TH ST	2006, 2001, 2000, 1996, 1991, 1986, 1985, 1982, 1980, 1978, 1975, 1974, 1970, 1968, 1966, 1965, 1964, 1963, 1962, 1960, 1957, 1955, 1950, 1946, 1945, 1942, 1940, 1936, 1935, 1931, 1930, 1926, 1925, 1922
65 N 16TH ST	2013, 2008, 2006, 2001, 2000, 1996, 1991, 1986, 1985, 1982, 1980, 1978, 1974, 1970, 1968, 1966, 1965, 1964, 1963, 1962, 1960, 1957, 1955, 1950, 1946, 1945, 1942, 1940, 1936, 1935, 1931, 1930, 1926, 1925, 1922
65 S 15TH ST	2013, 2008, 2006, 2001, 2000, 1996, 1991, 1986, 1985, 1982, 1980, 1978, 1974, 1970, 1968, 1966, 1965, 1964, 1963, 1962, 1960, 1957, 1955, 1950, 1946, 1945, 1942, 1940, 1936, 1935, 1931, 1930, 1926, 1925, 1922
65 S 16TH ST	2013, 2008, 2006, 2001, 2000, 1996, 1991, 1986, 1985, 1982, 1980, 1978, 1975, 1974, 1970, 1968, 1966, 1965, 1964, 1962, 1960, 1955, 1950, 1946, 1945, 1942, 1940, 1936, 1935, 1931, 1930, 1926, 1925, 1922





## FINDINGS

<b><u>Address Researched</u></b>	<b><u>Address Not Identified in Research Source</u></b>
664 E SANTA CLARA ST	2013, 2008, 2001, 2000, 1996, 1991, 1986, 1985, 1982, 1978, 1974, 1970, 1968, 1966, 1965, 1964, 1962, 1960, 1955, 1950, 1946, 1945, 1942, 1940, 1936, 1935, 1931, 1930, 1926, 1925, 1922
664 SANTA CLARA ST E	2013, 2008, 2006, 2001, 2000, 1996, 1991, 1986, 1985, 1982, 1980, 1978, 1974, 1968, 1965, 1964, 1963, 1962, 1957, 1946, 1942, 1936, 1935, 1931, 1930, 1926, 1925, 1922
666 E SANTA CLARA	2013, 2008, 2006, 2001, 2000, 1996, 1991, 1986, 1985, 1982, 1980, 1978, 1975, 1974, 1970, 1968, 1966, 1965, 1964, 1963, 1962, 1960, 1955, 1950, 1946, 1945, 1942, 1940, 1936, 1935, 1931, 1930, 1926, 1925, 1922
666 E SANTA CLARA ST	2013, 2008, 2006, 2001, 2000, 1996, 1986, 1982, 1978, 1974, 1970, 1968, 1966, 1965, 1964, 1962, 1960, 1957, 1955, 1950, 1946, 1945, 1942, 1940, 1936, 1935, 1931, 1930, 1926, 1925, 1922
666 SANTA CLARA ST E	2013, 2008, 2006, 2001, 1996, 1991, 1986, 1985, 1982, 1980, 1978, 1974, 1968, 1965, 1964, 1963, 1962, 1957, 1946, 1942, 1936, 1935, 1931, 1930, 1926, 1925, 1922
667 ST JOHN ST E	2013, 2008, 2006, 2001, 2000, 1996, 1991, 1986, 1985, 1982, 1980, 1978, 1975, 1974, 1968, 1966, 1965, 1964, 1963, 1962, 1960, 1957, 1955, 1950, 1946, 1945, 1942, 1940, 1936, 1935, 1931, 1930, 1926, 1925, 1922
670 E SANTA CLARA ST	2013, 2008, 2006, 2001, 2000, 1996, 1991, 1986, 1985, 1982, 1978, 1975, 1974, 1970, 1968, 1966, 1965, 1964, 1963, 1962, 1960, 1957, 1955, 1950, 1946, 1945, 1942, 1940, 1936, 1935, 1931, 1930, 1926, 1925, 1922
670 E SANTA CLARA ST	2008, 2006, 2001, 2000, 1996, 1991, 1986, 1985, 1982, 1980, 1978, 1975, 1974, 1970, 1968, 1966, 1965, 1964, 1963, 1962, 1960, 1957, 1955, 1950, 1946, 1945, 1942, 1940, 1936, 1935, 1931, 1930, 1926, 1925, 1922
670 E ST JOHN	2013, 2008, 2006, 2001, 2000, 1996, 1991, 1986, 1985, 1982, 1980, 1978, 1975, 1974, 1970, 1968, 1966, 1965, 1964, 1963, 1962, 1960, 1955, 1950, 1946, 1945, 1942, 1940, 1936, 1935, 1931, 1930, 1926, 1925, 1922
670 E ST JOHN ST	2013, 2008, 2006, 2001, 2000, 1996, 1991, 1986, 1985, 1982, 1980, 1978, 1975, 1974, 1970, 1968, 1966, 1965, 1964, 1963, 1962, 1960, 1955, 1950, 1946, 1945, 1942, 1940, 1936, 1935, 1931, 1930, 1926, 1925, 1922
670 SANTA CLARA ST E	2013, 2008, 2006, 2001, 1991, 1986, 1985, 1982, 1980, 1978, 1975, 1974, 1970, 1968, 1966, 1965, 1964, 1963, 1962, 1960, 1957, 1955, 1950, 1946, 1945, 1942, 1940, 1936, 1935, 1931, 1930, 1926, 1925, 1922
670 ST JOHN ST E	2013, 2008, 2006, 2001, 2000, 1996, 1991, 1986, 1985, 1982, 1980, 1978, 1975, 1974, 1970, 1968, 1966, 1965, 1964, 1963, 1962, 1957, 1946, 1942, 1936, 1931, 1926, 1925, 1922
672 E SANTA CLARA	2013, 2008, 2006, 2001, 2000, 1996, 1991, 1986, 1985, 1982, 1980, 1978, 1975, 1974, 1970, 1968, 1966, 1965, 1964, 1963, 1962, 1960, 1955, 1950, 1946, 1945, 1942, 1940, 1936, 1935, 1931, 1930, 1926, 1925, 1922
672 E SANTA CLARA ST	2013, 2008, 2006, 2001, 2000, 1996, 1991, 1982, 1978, 1974, 1970, 1968, 1966, 1965, 1964, 1963, 1962, 1960, 1955, 1950, 1946, 1945, 1942, 1940, 1936, 1935, 1931, 1930, 1926, 1925, 1922
672 SANTA CLARA ST E	2013, 2008, 2006, 2001, 2000, 1996, 1991, 1986, 1985, 1982, 1980, 1978, 1974, 1968, 1965, 1964, 1963, 1962, 1957, 1946, 1942, 1936, 1931, 1926, 1922
674 E SANTA CLARA	2013, 2008, 2006, 2001, 2000, 1996, 1991, 1986, 1985, 1982, 1980, 1978, 1975, 1974, 1970, 1968, 1966, 1965, 1964, 1963, 1962, 1960, 1955, 1950, 1946, 1945, 1942, 1940, 1936, 1935, 1931, 1930, 1926, 1925, 1922
674 E SANTA CLARA ST	2013, 2008, 2006, 2001, 2000, 1996, 1991, 1982, 1980, 1978, 1974, 1970, 1968, 1966, 1965, 1964, 1962, 1960, 1955, 1950, 1946, 1945, 1942, 1940, 1936, 1935, 1931, 1930, 1926, 1925, 1922

## FINDINGS

<b><u>Address Researched</u></b>	<b><u>Address Not Identified in Research Source</u></b>
674 SANTA CLARA ST E	2013, 2008, 2006, 2001, 2000, 1996, 1991, 1986, 1985, 1982, 1980, 1978, 1974, 1968, 1965, 1964, 1963, 1962, 1957, 1950, 1946, 1945, 1942, 1940, 1936, 1935, 1931, 1930, 1926, 1925, 1922
675 E SANTA CLARA ST	2013, 2008, 2001, 2000, 1996, 1982, 1978, 1974, 1970, 1968, 1966, 1965, 1964, 1963, 1962, 1960, 1957, 1955, 1950, 1946, 1945, 1942, 1940, 1936, 1935, 1931, 1930, 1926, 1925, 1922
675 E SANTA CLARA ST	2013, 2006, 2001, 2000, 1996, 1991, 1986, 1985, 1982, 1980, 1978, 1975, 1974, 1970, 1968, 1966, 1965, 1964, 1963, 1962, 1960, 1957, 1955, 1950, 1946, 1945, 1942, 1940, 1936, 1935, 1931, 1930, 1926, 1925, 1922
675 E ST JOHN ST	2013, 2008, 2006, 2001, 2000, 1996, 1991, 1986, 1985, 1982, 1980, 1978, 1975, 1974, 1970, 1968, 1966, 1965, 1964, 1962, 1960, 1957, 1955, 1950, 1946, 1945, 1942, 1940, 1936, 1935, 1931, 1930, 1926, 1925, 1922
675 SANTA CLARA ST E	2013, 2008, 2006, 2001, 1996, 1991, 1986, 1985, 1982, 1980, 1978, 1974, 1968, 1965, 1964, 1963, 1962, 1957, 1946, 1942, 1936, 1931, 1926, 1922
675 ST JOHN ST E	2013, 2008, 2006, 2001, 2000, 1996, 1991, 1986, 1985, 1982, 1980, 1978, 1974, 1968, 1965, 1964, 1963, 1962, 1957, 1946, 1942, 1936, 1931, 1926, 1922
676 E SANTA CLARA ST	2013, 2008, 2006, 2001, 2000, 1996, 1982, 1978, 1974, 1970, 1968, 1966, 1965, 1964, 1962, 1960, 1955, 1950, 1946, 1945, 1942, 1940, 1936, 1935, 1931, 1930, 1926, 1925, 1922
676 SANTA CLARA ST E	2013, 2008, 2006, 2001, 1996, 1991, 1986, 1985, 1982, 1980, 1978, 1974, 1968, 1965, 1964, 1963, 1962, 1957, 1950, 1946, 1945, 1942, 1940, 1936, 1935, 1931, 1930, 1926, 1925, 1922
677 E SAINT JOHN	2013, 2008, 2006, 2001, 2000, 1996, 1986, 1985, 1982, 1980, 1978, 1975, 1974, 1970, 1968, 1966, 1965, 1964, 1963, 1962, 1960, 1957, 1955, 1950, 1946, 1945, 1942, 1940, 1936, 1935, 1931, 1930, 1926, 1925, 1922
677 E ST JOHN ST	2013, 2008, 2006, 2001, 2000, 1996, 1986, 1985, 1982, 1980, 1978, 1975, 1974, 1970, 1968, 1966, 1965, 1964, 1962, 1960, 1955, 1950, 1946, 1945, 1942, 1940, 1936, 1935, 1931, 1930, 1926, 1925, 1922
677 ST JOHN ST E	2013, 2008, 2006, 2001, 2000, 1996, 1991, 1986, 1985, 1982, 1980, 1978, 1974, 1968, 1965, 1964, 1963, 1962, 1957, 1946, 1942, 1936, 1931, 1926, 1922
678 E SANTA CLARA ST	2013, 2008, 2001, 2000, 1996, 1986, 1982, 1978, 1974, 1970, 1968, 1966, 1965, 1964, 1962, 1960, 1955, 1950, 1946, 1945, 1942, 1940, 1936, 1935, 1931, 1930, 1926, 1925, 1922
678 E SANTA CLARA ST	2006, 2001, 2000, 1996, 1991, 1986, 1985, 1982, 1980, 1978, 1975, 1974, 1970, 1968, 1966, 1965, 1964, 1963, 1962, 1960, 1957, 1955, 1950, 1946, 1945, 1942, 1940, 1936, 1935, 1931, 1930, 1926, 1925, 1922
678 SANTA CLARA ST E	2013, 2008, 2006, 2001, 1991, 1986, 1985, 1982, 1980, 1978, 1974, 1968, 1965, 1964, 1963, 1962, 1957, 1950, 1946, 1945, 1942, 1940, 1936, 1935, 1931, 1930, 1926, 1925, 1922
68 N 16TH ST	2013, 2008, 2006, 2001, 2000, 1996, 1991, 1986, 1985, 1982, 1978, 1975, 1974, 1970, 1968, 1966, 1965, 1964, 1963, 1962, 1960, 1957, 1955, 1950, 1946, 1945, 1942, 1940, 1936, 1935, 1931, 1930, 1926, 1925, 1922
68 N 17TH ST	2013, 2008, 2006, 2001, 2000, 1996, 1991, 1986, 1985, 1982, 1978, 1975, 1974, 1970, 1968, 1966, 1965, 1964, 1963, 1962, 1960, 1957, 1955, 1950, 1946, 1945, 1942, 1940, 1936, 1935, 1931, 1930, 1926, 1925, 1922
68 S 15TH	2013, 2008, 2006, 2001, 2000, 1996, 1991, 1986, 1985, 1982, 1980, 1978, 1975, 1974, 1970, 1968, 1966, 1965, 1964, 1963, 1962, 1960, 1955, 1950, 1946, 1945, 1942, 1940, 1936, 1935, 1931, 1930, 1926, 1925, 1922
680 E ST JOHN ST	2013, 2008, 2006, 2001, 2000, 1996, 1991, 1986, 1985, 1982, 1978, 1975, 1974, 1970, 1968, 1966, 1965, 1964, 1963, 1962, 1960, 1957, 1955, 1950, 1946, 1945, 1942, 1940, 1936, 1935, 1931, 1930, 1926, 1925, 1922

## FINDINGS

<b><u>Address Researched</u></b>	<b><u>Address Not Identified in Research Source</u></b>
680 SANTA CLARA ST E	2013, 2008, 2006, 2001, 2000, 1996, 1991, 1986, 1985, 1982, 1980, 1978, 1975, 1974, 1970, 1968, 1966, 1965, 1964, 1963, 1962, 1957, 1946, 1942, 1936, 1931, 1926, 1922
682 E SANTA CLARA	2013, 2008, 2006, 2001, 2000, 1996, 1991, 1986, 1985, 1982, 1980, 1978, 1975, 1974, 1970, 1968, 1966, 1965, 1964, 1963, 1962, 1960, 1955, 1950, 1946, 1945, 1942, 1940, 1936, 1935, 1931, 1930, 1926, 1925, 1922
682 E SANTA CLARA ST	2013, 2008, 2006, 2001, 2000, 1996, 1991, 1986, 1985, 1982, 1980, 1978, 1975, 1974, 1970, 1968, 1966, 1965, 1964, 1962, 1960, 1955, 1950, 1946, 1945, 1942, 1940, 1936, 1935, 1931, 1930, 1926, 1925, 1922
682 SANTA CLARA ST E	2013, 2008, 2006, 2001, 2000, 1996, 1991, 1986, 1985, 1982, 1980, 1978, 1975, 1974, 1970, 1968, 1966, 1965, 1964, 1963, 1962, 1957, 1946, 1942, 1936, 1931, 1926, 1922
69 14TH ST N	2013, 2008, 2006, 2001, 2000, 1996, 1991, 1986, 1985, 1982, 1980, 1978, 1975, 1974, 1970, 1968, 1966, 1965, 1964, 1963, 1962, 1960, 1957, 1955, 1950, 1946, 1945, 1942, 1940, 1936, 1935, 1931, 1930, 1926, 1922
69 15TH ST N	2013, 2008, 2006, 2001, 2000, 1996, 1991, 1986, 1985, 1982, 1980, 1978, 1975, 1974, 1970, 1968, 1966, 1965, 1964, 1963, 1962, 1960, 1957, 1955, 1950, 1946, 1942, 1936, 1931, 1926, 1925
69 15TH ST S	2013, 2008, 2006, 2001, 1996, 1991, 1986, 1985, 1982, 1980, 1978, 1974, 1968, 1965, 1964, 1963, 1962, 1957, 1946, 1942, 1936, 1931, 1926
69 N 17TH ST	2013, 2008, 2006, 2001, 2000, 1996, 1991, 1986, 1985, 1982, 1980, 1978, 1975, 1974, 1970, 1968, 1966, 1965, 1964, 1963, 1962, 1960, 1955, 1950, 1946, 1945, 1942, 1940, 1936, 1935, 1931, 1930, 1926, 1925, 1922
69 S 15TH ST	2013, 2008, 2001, 2000, 1996, 1991, 1982, 1980, 1978, 1974, 1970, 1968, 1966, 1965, 1964, 1962, 1960, 1955, 1950, 1946, 1945, 1942, 1940, 1936, 1935, 1931, 1930, 1926, 1925, 1922
694 ST JOHN ST E	2013, 2008, 2006, 2001, 2000, 1996, 1991, 1986, 1985, 1982, 1980, 1978, 1975, 1974, 1970, 1968, 1966, 1965, 1964, 1963, 1962, 1957, 1946, 1942, 1936, 1931, 1926, 1922
696 E SANTA CLARA ST	2013, 2008, 2001, 2000, 1996, 1982, 1978, 1974, 1970, 1968, 1966, 1965, 1964, 1963, 1962, 1960, 1957, 1955, 1950, 1946, 1945, 1942, 1940, 1936, 1935, 1931, 1930, 1926, 1925, 1922
696 E SANTA CLARA ST	2006, 2001, 2000, 1996, 1991, 1986, 1985, 1982, 1980, 1978, 1975, 1974, 1970, 1968, 1966, 1965, 1964, 1963, 1962, 1960, 1957, 1955, 1950, 1946, 1945, 1942, 1940, 1936, 1935, 1931, 1930, 1926, 1925, 1922
696 SANTA CLARA ST E	2013, 2008, 2006, 2001, 1991, 1986, 1985, 1982, 1980, 1978, 1974, 1968, 1965, 1964, 1963, 1962, 1960, 1957, 1955, 1950, 1946, 1945, 1942, 1936, 1931, 1926
696 ST JOHN ST E	2013, 2008, 2006, 2001, 2000, 1996, 1991, 1986, 1985, 1982, 1980, 1978, 1975, 1974, 1970, 1968, 1966, 1965, 1964, 1963, 1962, 1957, 1946, 1942, 1936, 1931, 1926
698 E SANTA CLARA	2013, 2008, 2006, 2001, 2000, 1996, 1991, 1986, 1985, 1982, 1980, 1978, 1975, 1974, 1970, 1968, 1966, 1965, 1964, 1963, 1962, 1960, 1955, 1950, 1946, 1945, 1942, 1940, 1936, 1935, 1931, 1930, 1926, 1925, 1922
698 E SANTA CLARA ST	2013, 2008, 2006, 2001, 2000, 1996, 1991, 1986, 1985, 1982, 1980, 1978, 1975, 1974, 1970, 1968, 1966, 1965, 1964, 1963, 1962, 1960, 1955, 1950, 1946, 1945, 1942, 1940, 1936, 1935, 1931, 1930, 1926, 1925, 1922
698 SANTA CLARA ST E	2013, 2008, 2006, 2001, 2000, 1996, 1991, 1986, 1985, 1982, 1980, 1978, 1975, 1974, 1970, 1968, 1966, 1965, 1964, 1963, 1962, 1957, 1946, 1942, 1940, 1936, 1935, 1931, 1930, 1926, 1925, 1922
698 ST JOHN ST E	2013, 2008, 2006, 2001, 2000, 1996, 1991, 1986, 1985, 1982, 1980, 1978, 1975, 1974, 1970, 1968, 1966, 1965, 1964, 1963, 1962, 1960, 1957, 1955, 1950, 1946, 1942, 1936, 1931, 1926



## FINDINGS

### Address Researched

### Address Not Identified in Research Source

702 SANTA CLARA ST E	2013, 2008, 2006, 2001, 1991, 1986, 1985, 1982, 1980, 1978, 1974, 1968, 1966, 1965, 1964, 1963, 1962, 1957, 1946, 1942, 1936, 1931, 1926
707 E SANTA CLARA ST	2013, 2008, 2001, 2000, 1996, 1991, 1986, 1985, 1982, 1980, 1978, 1974, 1970, 1968, 1966, 1965, 1964, 1963, 1962, 1960, 1957, 1955, 1950, 1946, 1945, 1942, 1940, 1936, 1935, 1931, 1930, 1926, 1925, 1922
707 SANTA CLARA ST E	2013, 2008, 2006, 2001, 1996, 1991, 1986, 1985, 1982, 1980, 1978, 1974, 1968, 1965, 1964, 1963, 1962, 1960, 1957, 1955, 1950, 1946, 1945, 1942, 1940, 1936, 1935, 1931, 1930, 1926, 1925, 1922
708 E SANTA CLARA ST	2013, 2008, 2006, 2001, 2000, 1996, 1991, 1985, 1982, 1980, 1978, 1975, 1974, 1970, 1968, 1966, 1965, 1964, 1963, 1962, 1960, 1957, 1955, 1950, 1946, 1945, 1942, 1940, 1936, 1935, 1931, 1930, 1926, 1925, 1922
709 ST JOHN ST E	2013, 2008, 2006, 2001, 2000, 1996, 1991, 1986, 1985, 1982, 1980, 1978, 1975, 1974, 1970, 1968, 1966, 1965, 1964, 1963, 1962, 1960, 1957, 1955, 1950, 1946, 1942, 1940, 1936, 1935, 1931, 1930, 1926, 1925, 1922
71 15TH ST S	2013, 2008, 2006, 2001, 1996, 1991, 1986, 1985, 1982, 1980, 1978, 1974, 1968, 1965, 1964, 1963, 1962, 1957, 1946, 1942, 1936, 1931, 1930, 1926
71 16TH ST S	2013, 2008, 2006, 2001, 2000, 1996, 1991, 1986, 1985, 1982, 1980, 1978, 1975, 1974, 1968, 1965, 1964, 1963, 1962, 1957, 1946, 1942, 1936, 1931, 1926
71 N 17TH ST	2013, 2008, 2006, 2001, 2000, 1996, 1991, 1986, 1985, 1982, 1980, 1978, 1975, 1974, 1970, 1968, 1966, 1965, 1964, 1963, 1962, 1960, 1955, 1950, 1946, 1945, 1942, 1940, 1936, 1935, 1931, 1930, 1926, 1925, 1922
71 S 15TH ST	2013, 2008, 2001, 2000, 1996, 1991, 1986, 1985, 1982, 1980, 1978, 1975, 1974, 1970, 1968, 1966, 1965, 1964, 1962, 1960, 1955, 1950, 1946, 1945, 1942, 1940, 1936, 1935, 1931, 1930, 1926, 1925, 1922
71 S 16TH ST	2013, 2008, 2001, 2000, 1996, 1991, 1986, 1985, 1982, 1980, 1978, 1975, 1974, 1970, 1968, 1966, 1965, 1964, 1963, 1962, 1960, 1955, 1950, 1946, 1945, 1942, 1940, 1936, 1935, 1931, 1930, 1926, 1925, 1922
711 E SANTA CLARA ST	2013, 2008, 2006, 2001, 2000, 1996, 1991, 1986, 1985, 1982, 1980, 1978, 1975, 1974, 1970, 1968, 1966, 1965, 1964, 1963, 1962, 1960, 1955, 1950, 1946, 1945, 1942, 1940, 1936, 1935, 1931, 1930, 1926, 1925, 1922
716 E SANTA CLARA	2013, 2008, 2006, 2001, 2000, 1996, 1991, 1986, 1985, 1982, 1980, 1978, 1975, 1974, 1970, 1968, 1966, 1965, 1964, 1963, 1962, 1960, 1955, 1950, 1946, 1945, 1942, 1940, 1936, 1935, 1931, 1930, 1926, 1925, 1922
716 E SANTA CLARA ST	2013, 2008, 2001, 2000, 1996, 1982, 1978, 1974, 1970, 1968, 1966, 1965, 1964, 1962, 1960, 1955, 1950, 1946, 1945, 1942, 1940, 1936, 1935, 1931, 1930, 1926, 1925, 1922
716 SANTA CLARA ST E	2013, 2008, 2006, 2001, 1991, 1986, 1985, 1982, 1980, 1978, 1974, 1968, 1965, 1964, 1963, 1962, 1957, 1946, 1942, 1936, 1931, 1926, 1922
72 14TH ST N	2013, 2008, 2006, 2001, 2000, 1996, 1991, 1986, 1985, 1982, 1980, 1978, 1975, 1974, 1970, 1968, 1966, 1965, 1964, 1963, 1962, 1960, 1957, 1955, 1946, 1942, 1936, 1931, 1926
72 15TH ST N	2013, 2008, 2006, 2001, 2000, 1996, 1991, 1986, 1985, 1982, 1980, 1978, 1975, 1974, 1968, 1966, 1965, 1964, 1963, 1962, 1960, 1957, 1955, 1946, 1942, 1936, 1931, 1926
72 S 16TH ST	2013, 2008, 2001, 2000, 1996, 1991, 1986, 1985, 1982, 1980, 1978, 1975, 1974, 1970, 1968, 1966, 1965, 1964, 1963, 1962, 1960, 1957, 1955, 1950, 1946, 1945, 1942, 1940, 1936, 1935, 1931, 1930, 1926, 1925, 1922
725 E SANTA CLARA ST	2013, 2008, 2001, 2000, 1996, 1986, 1985, 1982, 1980, 1978, 1975, 1974, 1970, 1968, 1966, 1965, 1964, 1963, 1962, 1960, 1957, 1955, 1950, 1946, 1945, 1942, 1940, 1936, 1935, 1931, 1930, 1926, 1925, 1922



## FINDINGS

<b><u>Address Researched</u></b>	<b><u>Address Not Identified in Research Source</u></b>
74 S 15TH ST	2013, 2008, 2001, 2000, 1996, 1982, 1978, 1974, 1970, 1968, 1966, 1965, 1964, 1962, 1960, 1955, 1950, 1946, 1945, 1942, 1940, 1936, 1935, 1931, 1930, 1926, 1925, 1922
74 S 15TH ST	2013, 2006, 2001, 2000, 1996, 1991, 1986, 1985, 1982, 1980, 1978, 1975, 1974, 1970, 1968, 1966, 1965, 1964, 1963, 1962, 1960, 1957, 1955, 1950, 1946, 1945, 1942, 1940, 1936, 1935, 1931, 1930, 1926, 1925, 1922
740 ST JOHN ST E	2013, 2008, 2006, 2001, 2000, 1996, 1991, 1986, 1985, 1982, 1980, 1978, 1975, 1974, 1970, 1968, 1966, 1965, 1964, 1963, 1962, 1960, 1957, 1955, 1950, 1946, 1945, 1942, 1940, 1936, 1935, 1931, 1930, 1926, 1925, 1922
741 SANTA CLARA ST E	2013, 2008, 2006, 2001, 2000, 1996, 1991, 1986, 1985, 1982, 1980, 1978, 1975, 1974, 1970, 1968, 1966, 1965, 1964, 1963, 1962, 1960, 1957, 1955, 1950, 1946, 1945, 1942, 1940, 1936, 1935, 1931, 1930, 1926, 1922
745 E SANTA CLARA ST	2013, 2008, 2006, 2001, 2000, 1996, 1991, 1986, 1985, 1982, 1980, 1978, 1975, 1974, 1970, 1968, 1966, 1965, 1964, 1963, 1962, 1960, 1955, 1950, 1946, 1945, 1942, 1940, 1936, 1935, 1931, 1930, 1926, 1925, 1922
745 SANTA CLARA ST E	2013, 2008, 2006, 2001, 2000, 1996, 1991, 1986, 1985, 1982, 1980, 1978, 1975, 1974, 1968, 1965, 1964, 1963, 1962, 1957, 1950, 1946, 1945, 1942, 1940, 1936, 1935, 1931, 1930, 1926, 1925, 1922
748 E SANTA CLARA	2013, 2008, 2006, 2001, 2000, 1996, 1991, 1986, 1985, 1982, 1980, 1978, 1975, 1974, 1970, 1968, 1966, 1965, 1964, 1963, 1962, 1960, 1955, 1950, 1946, 1945, 1942, 1940, 1936, 1935, 1931, 1930, 1926, 1925, 1922
748 E SANTA CLARA ST	2013, 2008, 2001, 2000, 1996, 1982, 1978, 1974, 1970, 1968, 1966, 1965, 1964, 1962, 1960, 1955, 1950, 1946, 1945, 1942, 1940, 1936, 1935, 1931, 1930, 1926, 1925, 1922
748 SANTA CLARA ST E	2013, 2008, 2006, 2001, 1996, 1991, 1986, 1985, 1982, 1980, 1978, 1974, 1968, 1965, 1964, 1963, 1962, 1957, 1946, 1942, 1936, 1931, 1926, 1922
749 E ST JOHN	2013, 2008, 2006, 2001, 2000, 1996, 1991, 1986, 1985, 1982, 1980, 1978, 1975, 1974, 1970, 1968, 1966, 1965, 1964, 1963, 1962, 1960, 1955, 1950, 1946, 1945, 1942, 1940, 1936, 1935, 1931, 1930, 1926, 1925, 1922
749 E ST JOHN ST	2013, 2008, 2006, 2001, 2000, 1996, 1991, 1986, 1985, 1982, 1980, 1978, 1975, 1974, 1970, 1968, 1966, 1965, 1964, 1962, 1960, 1955, 1950, 1946, 1945, 1942, 1940, 1936, 1935, 1931, 1930, 1926, 1925, 1922
749 ST JOHN ST E	2013, 2008, 2006, 2001, 2000, 1996, 1991, 1986, 1985, 1982, 1980, 1978, 1975, 1974, 1970, 1968, 1965, 1964, 1963, 1962, 1957, 1946, 1942, 1936, 1931, 1930, 1926
75 15TH ST N	2013, 2008, 2006, 2001, 2000, 1996, 1991, 1986, 1985, 1982, 1980, 1978, 1975, 1974, 1970, 1968, 1966, 1965, 1964, 1963, 1962, 1957, 1946, 1942, 1936, 1931, 1926
75 15TH ST S	2013, 2008, 2006, 2001, 1996, 1991, 1986, 1985, 1982, 1980, 1978, 1974, 1968, 1965, 1964, 1963, 1962, 1957, 1946, 1942, 1936, 1931, 1926
75 16TH ST N	2013, 2008, 2006, 2001, 2000, 1996, 1991, 1986, 1985, 1982, 1980, 1978, 1974, 1968, 1965, 1964, 1963, 1962, 1960, 1957, 1955, 1950, 1946, 1945, 1942, 1940, 1936, 1935, 1931, 1930, 1926, 1925, 1922
75 17TH ST N	2013, 2008, 2006, 2001, 2000, 1996, 1991, 1986, 1985, 1982, 1980, 1978, 1975, 1974, 1970, 1968, 1965, 1964, 1963, 1962, 1957, 1946, 1942, 1936, 1931, 1926
75 N 15TH ST	2013, 2008, 2006, 2001, 2000, 1996, 1991, 1986, 1985, 1982, 1980, 1978, 1975, 1974, 1970, 1968, 1966, 1965, 1964, 1963, 1962, 1960, 1955, 1950, 1946, 1945, 1942, 1940, 1936, 1935, 1931, 1930, 1926, 1925, 1922
75 N 17TH	2013, 2008, 2006, 2001, 2000, 1996, 1991, 1986, 1985, 1982, 1980, 1978, 1975, 1974, 1970, 1968, 1966, 1965, 1964, 1963, 1962, 1960, 1955, 1950, 1946, 1945, 1942, 1940, 1936, 1935, 1931, 1930, 1926, 1925, 1922



## FINDINGS

<b><u>Address Researched</u></b>	<b><u>Address Not Identified in Research Source</u></b>
75 N 17TH ST	2013, 2008, 2006, 2001, 2000, 1996, 1991, 1986, 1985, 1982, 1980, 1978, 1975, 1974, 1970, 1968, 1966, 1965, 1964, 1962, 1960, 1957, 1955, 1950, 1946, 1945, 1942, 1940, 1936, 1935, 1931, 1930, 1926, 1925, 1922
75 S 15TH ST	2013, 2008, 2001, 2000, 1996, 1991, 1982, 1978, 1975, 1974, 1970, 1968, 1966, 1965, 1964, 1962, 1960, 1955, 1950, 1946, 1945, 1942, 1940, 1936, 1935, 1931, 1930, 1926, 1925, 1922
750 E SANTA CLARA	2013, 2008, 2006, 2001, 2000, 1996, 1991, 1986, 1985, 1982, 1980, 1978, 1975, 1974, 1970, 1968, 1966, 1965, 1964, 1963, 1962, 1960, 1955, 1950, 1946, 1945, 1942, 1940, 1936, 1935, 1931, 1930, 1926, 1925, 1922
750 E SANTA CLARA ST	2013, 2008, 2006, 2001, 2000, 1996, 1982, 1978, 1974, 1970, 1968, 1966, 1965, 1964, 1962, 1960, 1955, 1950, 1946, 1945, 1942, 1940, 1936, 1935, 1931, 1930, 1926, 1925, 1922
750 SANTA CLARA ST E	2013, 2008, 2006, 2001, 1996, 1991, 1986, 1985, 1982, 1980, 1978, 1974, 1968, 1965, 1964, 1963, 1962, 1957, 1946, 1942, 1936, 1931, 1930, 1926, 1925, 1922
751 E SANTA CLARA ST	2013, 2008, 2006, 2001, 2000, 1996, 1991, 1986, 1985, 1982, 1980, 1978, 1974, 1970, 1968, 1966, 1965, 1964, 1963, 1962, 1960, 1957, 1955, 1950, 1946, 1945, 1942, 1940, 1936, 1935, 1931, 1930, 1926, 1925, 1922
751 SANTA CLARA ST E	2013, 2008, 2006, 2001, 1996, 1991, 1986, 1985, 1982, 1980, 1978, 1974, 1968, 1965, 1964, 1963, 1962, 1957, 1946, 1942, 1936, 1931, 1926, 1925, 1922
755 E SANTA CLARA	2013, 2008, 2006, 2001, 2000, 1996, 1991, 1986, 1985, 1982, 1980, 1978, 1975, 1974, 1970, 1968, 1966, 1965, 1964, 1963, 1962, 1960, 1955, 1950, 1946, 1945, 1942, 1940, 1936, 1935, 1931, 1930, 1926, 1925, 1922
755 E SANTA CLARA ST	2013, 2008, 2006, 2001, 2000, 1996, 1991, 1986, 1985, 1982, 1980, 1978, 1974, 1970, 1968, 1966, 1965, 1964, 1962, 1960, 1955, 1950, 1946, 1945, 1942, 1940, 1936, 1935, 1931, 1930, 1926, 1925, 1922
755 SANTA CLARA ST E	2013, 2008, 2006, 2001, 2000, 1996, 1991, 1986, 1985, 1982, 1980, 1978, 1974, 1968, 1965, 1964, 1963, 1962, 1957, 1946, 1942, 1936, 1931, 1926, 1925, 1922
757 E SANTA CLARA ST	2013, 2008, 2006, 2001, 2000, 1996, 1991, 1986, 1985, 1982, 1980, 1978, 1974, 1970, 1968, 1966, 1965, 1964, 1962, 1960, 1957, 1955, 1950, 1946, 1945, 1942, 1940, 1936, 1935, 1931, 1930, 1926, 1925, 1922
757 SANTA CLARA ST E	2013, 2008, 2006, 2001, 2000, 1996, 1991, 1986, 1985, 1982, 1980, 1978, 1974, 1968, 1965, 1964, 1963, 1962, 1957, 1946, 1942, 1936, 1931, 1930, 1926, 1925, 1922
759 E SANTA CLARA ST	2013, 2008, 2006, 2001, 2000, 1996, 1991, 1986, 1985, 1982, 1980, 1978, 1974, 1970, 1968, 1966, 1965, 1964, 1962, 1960, 1957, 1955, 1950, 1946, 1945, 1942, 1940, 1936, 1935, 1931, 1930, 1926, 1925, 1922
759 SANTA CLARA ST E	2013, 2008, 2006, 2001, 1996, 1991, 1986, 1985, 1982, 1980, 1978, 1974, 1968, 1965, 1964, 1963, 1962, 1957, 1946, 1942, 1936, 1931, 1926, 1925
76 14TH ST N	2013, 2008, 2006, 2001, 2000, 1996, 1991, 1986, 1985, 1982, 1980, 1978, 1975, 1974, 1970, 1968, 1966, 1965, 1964, 1963, 1962, 1957, 1946, 1942, 1936, 1931, 1926
76 16TH ST N	2013, 2008, 2006, 2001, 2000, 1996, 1991, 1986, 1985, 1982, 1980, 1978, 1975, 1974, 1970, 1968, 1965, 1964, 1963, 1962, 1957, 1946, 1942, 1936, 1931, 1926, 1922
76 N 14TH ST	2013, 2008, 2006, 2001, 2000, 1996, 1991, 1986, 1985, 1982, 1980, 1978, 1975, 1974, 1970, 1968, 1966, 1965, 1964, 1963, 1962, 1960, 1955, 1950, 1946, 1945, 1942, 1940, 1936, 1935, 1931, 1930, 1926, 1925, 1922
76 N 16TH ST	2013, 2008, 2006, 2001, 2000, 1996, 1991, 1986, 1985, 1982, 1980, 1978, 1975, 1974, 1970, 1968, 1966, 1965, 1964, 1962, 1960, 1957, 1955, 1950, 1946, 1945, 1942, 1940, 1936, 1935, 1931, 1930, 1926, 1925, 1922

## FINDINGS

<b><u>Address Researched</u></b>	<b><u>Address Not Identified in Research Source</u></b>
76 S 16TH ST	2013, 2008, 2001, 2000, 1996, 1991, 1986, 1985, 1982, 1980, 1978, 1975, 1974, 1970, 1968, 1966, 1965, 1964, 1963, 1962, 1960, 1957, 1955, 1950, 1946, 1945, 1942, 1940, 1936, 1935, 1931, 1930, 1926, 1925, 1922
760 E SANTA CLARA	2013, 2008, 2006, 2001, 2000, 1996, 1991, 1986, 1985, 1982, 1980, 1978, 1975, 1974, 1970, 1968, 1966, 1965, 1964, 1963, 1962, 1960, 1955, 1950, 1946, 1945, 1942, 1940, 1936, 1935, 1931, 1930, 1926, 1925, 1922
760 E SANTA CLARA ST	2013, 2008, 2006, 2001, 2000, 1996, 1991, 1982, 1978, 1974, 1970, 1968, 1966, 1965, 1964, 1962, 1960, 1955, 1950, 1946, 1945, 1942, 1940, 1936, 1935, 1931, 1930, 1926, 1925, 1922
760 E ST JOHN ST	2013, 2008, 2006, 2001, 2000, 1996, 1991, 1986, 1985, 1982, 1980, 1978, 1975, 1974, 1970, 1968, 1966, 1965, 1964, 1962, 1960, 1955, 1950, 1946, 1945, 1942, 1940, 1936, 1935, 1931, 1930, 1926, 1925, 1922
760 SANTA CLARA ST E	2013, 2008, 2006, 2001, 2000, 1996, 1991, 1986, 1985, 1982, 1980, 1978, 1974, 1968, 1965, 1964, 1963, 1962, 1957, 1946, 1942, 1936, 1931, 1930, 1926, 1925, 1922
760 ST JOHN ST E	2013, 2008, 2006, 2001, 2000, 1996, 1991, 1986, 1985, 1982, 1980, 1978, 1975, 1974, 1970, 1968, 1965, 1964, 1963, 1962, 1957, 1946, 1942, 1936, 1931, 1926, 1925, 1922
761 E SANTA CLARA ST	2013, 2008, 2006, 2001, 2000, 1996, 1991, 1986, 1985, 1982, 1980, 1978, 1974, 1970, 1968, 1966, 1965, 1964, 1962, 1960, 1957, 1955, 1950, 1946, 1945, 1942, 1940, 1936, 1935, 1931, 1930, 1926, 1925, 1922
761 SANTA CLARA ST E	2013, 2008, 2006, 2001, 2000, 1996, 1991, 1986, 1985, 1982, 1980, 1978, 1974, 1968, 1965, 1964, 1963, 1962, 1957, 1946, 1945, 1942, 1936, 1931, 1926, 1925, 1922
764 ST JOHN ST E	2013, 2008, 2006, 2001, 2000, 1996, 1991, 1986, 1985, 1982, 1980, 1978, 1975, 1974, 1970, 1968, 1965, 1964, 1963, 1962, 1960, 1957, 1955, 1950, 1946, 1945, 1942, 1940, 1936, 1935, 1931, 1930, 1926, 1925, 1922
765 E SANTA CLARA	2013, 2008, 2006, 2001, 2000, 1996, 1991, 1986, 1985, 1982, 1980, 1978, 1975, 1974, 1970, 1968, 1966, 1965, 1964, 1963, 1962, 1960, 1955, 1950, 1946, 1945, 1942, 1940, 1936, 1935, 1931, 1930, 1926, 1925, 1922
765 E SANTA CLARA ST	2013, 2008, 2006, 2001, 2000, 1996, 1991, 1986, 1985, 1982, 1980, 1978, 1975, 1974, 1970, 1968, 1966, 1965, 1964, 1962, 1960, 1955, 1950, 1946, 1945, 1942, 1940, 1936, 1935, 1931, 1930, 1926, 1925, 1922
765 E ST JOHN	2013, 2008, 2006, 2001, 2000, 1996, 1991, 1986, 1985, 1982, 1980, 1978, 1975, 1974, 1970, 1968, 1966, 1965, 1964, 1963, 1962, 1960, 1955, 1950, 1946, 1945, 1942, 1940, 1936, 1935, 1931, 1930, 1926, 1925, 1922
765 E ST JOHN ST	2013, 2008, 2001, 2000, 1996, 1991, 1986, 1985, 1982, 1980, 1978, 1975, 1974, 1970, 1968, 1966, 1965, 1964, 1962, 1960, 1955, 1950, 1946, 1945, 1942, 1940, 1936, 1935, 1931, 1930, 1926, 1925, 1922
765 SANTA CLARA ST E	2013, 2008, 2006, 2001, 2000, 1996, 1991, 1986, 1985, 1982, 1980, 1978, 1974, 1968, 1965, 1964, 1963, 1962, 1957, 1946, 1942, 1936, 1931, 1926, 1925, 1922
765 ST JOHN ST E	2013, 2008, 2006, 2001, 1996, 1991, 1986, 1985, 1982, 1980, 1978, 1974, 1968, 1965, 1964, 1963, 1962, 1957, 1946, 1942, 1936, 1931, 1926, 1925, 1922
77 15TH ST N	2013, 2008, 2006, 2001, 2000, 1996, 1991, 1986, 1985, 1982, 1980, 1978, 1974, 1968, 1966, 1965, 1964, 1963, 1962, 1960, 1957, 1955, 1950, 1946, 1945, 1942, 1940, 1936, 1935, 1931, 1930, 1926, 1925, 1922
77 16TH ST S	2013, 2008, 2006, 2001, 2000, 1996, 1991, 1986, 1985, 1982, 1980, 1978, 1975, 1974, 1968, 1965, 1964, 1963, 1962, 1957, 1946, 1942, 1936, 1931, 1926
77 N 15TH ST	2013, 2008, 2006, 2001, 2000, 1996, 1991, 1986, 1985, 1982, 1980, 1978, 1974, 1970, 1968, 1966, 1965, 1964, 1963, 1962, 1960, 1957, 1955, 1950, 1946, 1945, 1942, 1940, 1936, 1935, 1931, 1930, 1926, 1925, 1922

## FINDINGS

### Address Researched

### Address Not Identified in Research Source

77 S 16TH ST	2013, 2008, 2001, 2000, 1996, 1991, 1986, 1985, 1982, 1980, 1978, 1975, 1974, 1970, 1968, 1966, 1965, 1964, 1963, 1962, 1960, 1955, 1950, 1946, 1945, 1942, 1940, 1936, 1935, 1931, 1930, 1926, 1925, 1922
772 E SANTA CLARA	2013, 2008, 2006, 2001, 2000, 1996, 1991, 1986, 1985, 1982, 1980, 1978, 1975, 1974, 1970, 1968, 1966, 1965, 1964, 1963, 1962, 1960, 1955, 1950, 1946, 1945, 1942, 1940, 1936, 1935, 1931, 1930, 1926, 1925, 1922
772 E SANTA CLARA ST	2013, 2008, 2006, 2001, 2000, 1996, 1986, 1982, 1978, 1974, 1970, 1968, 1966, 1965, 1964, 1963, 1962, 1960, 1955, 1950, 1946, 1945, 1942, 1940, 1936, 1935, 1931, 1930, 1926, 1925, 1922
772 SANTA CLARA ST E	2013, 2008, 2006, 2001, 2000, 1996, 1991, 1986, 1985, 1982, 1980, 1978, 1974, 1968, 1965, 1964, 1963, 1962, 1957, 1946, 1942, 1936, 1931, 1930, 1926, 1925, 1922
774 E SANTA CLARA ST	2013, 2008, 2006, 2001, 2000, 1996, 1986, 1985, 1982, 1978, 1974, 1970, 1968, 1966, 1965, 1964, 1962, 1960, 1957, 1955, 1950, 1946, 1945, 1942, 1940, 1936, 1935, 1931, 1930, 1926, 1925, 1922
774 SANTA CLARA ST E	2013, 2008, 2006, 2001, 2000, 1996, 1991, 1986, 1985, 1982, 1980, 1978, 1974, 1968, 1965, 1964, 1963, 1962, 1957, 1946, 1942, 1936, 1931, 1930, 1926, 1925, 1922
78 15TH ST N	2013, 2008, 2006, 2001, 2000, 1996, 1991, 1986, 1985, 1982, 1980, 1978, 1975, 1974, 1970, 1968, 1966, 1965, 1964, 1963, 1962, 1960, 1957, 1955, 1950, 1946, 1945, 1942, 1936, 1931, 1926, 1925, 1922
78 16TH ST N	2013, 2008, 2006, 2001, 2000, 1996, 1991, 1986, 1985, 1982, 1980, 1978, 1975, 1974, 1970, 1968, 1965, 1964, 1963, 1962, 1957, 1946, 1942, 1936, 1931, 1926, 1922
78 N 16TH ST	2013, 2008, 2006, 2001, 2000, 1996, 1991, 1986, 1985, 1982, 1980, 1978, 1975, 1974, 1970, 1968, 1966, 1965, 1964, 1962, 1960, 1955, 1950, 1946, 1945, 1942, 1940, 1936, 1935, 1931, 1930, 1926, 1925, 1922
78 S 16TH ST	2013, 2008, 2001, 2000, 1996, 1991, 1986, 1985, 1982, 1980, 1978, 1975, 1974, 1970, 1968, 1966, 1965, 1964, 1963, 1962, 1960, 1955, 1950, 1946, 1945, 1942, 1940, 1936, 1935, 1931, 1930, 1926, 1925, 1922
780 E SANTA CLARA ST	2013, 2008, 2001, 2000, 1996, 1991, 1986, 1985, 1982, 1980, 1978, 1975, 1974, 1970, 1968, 1966, 1965, 1964, 1963, 1962, 1960, 1957, 1955, 1950, 1946, 1945, 1942, 1940, 1936, 1935, 1931, 1930, 1926, 1925, 1922
780 E SANTA CLARA ST	2006, 2001, 2000, 1996, 1991, 1986, 1985, 1982, 1980, 1978, 1975, 1974, 1970, 1968, 1966, 1965, 1964, 1963, 1962, 1960, 1957, 1955, 1950, 1946, 1945, 1942, 1940, 1936, 1935, 1931, 1930, 1926, 1925, 1922
780 SANTA CLARA ST E	2013, 2008, 2006, 2001, 2000, 1996, 1991, 1986, 1985, 1982, 1980, 1978, 1975, 1974, 1970, 1968, 1966, 1965, 1964, 1963, 1962, 1960, 1957, 1955, 1946, 1942, 1936, 1931, 1926
783 SANTA CLARA ST E	2013, 2008, 2006, 2001, 2000, 1996, 1991, 1986, 1985, 1982, 1980, 1978, 1975, 1974, 1970, 1968, 1966, 1965, 1964, 1963, 1962, 1960, 1957, 1955, 1950, 1946, 1945, 1942, 1936, 1931, 1926
784 SANTA CLARA ST	2013, 2008, 2006, 2001, 2000, 1996, 1991, 1986, 1985, 1982, 1980, 1978, 1975, 1974, 1970, 1968, 1966, 1965, 1964, 1963, 1962, 1960, 1955, 1950, 1946, 1945, 1942, 1940, 1936, 1935, 1931, 1930, 1926, 1925, 1922
79 15TH ST N	2013, 2008, 2006, 2001, 2000, 1996, 1991, 1986, 1985, 1982, 1980, 1978, 1975, 1974, 1970, 1968, 1966, 1965, 1964, 1963, 1962, 1957, 1946, 1942, 1936, 1931, 1926
79 N 14TH ST	2013, 2008, 2006, 2001, 2000, 1996, 1991, 1986, 1985, 1982, 1980, 1978, 1975, 1974, 1970, 1968, 1966, 1965, 1964, 1962, 1960, 1955, 1950, 1946, 1945, 1942, 1940, 1936, 1935, 1931, 1930, 1926, 1925, 1922

## FINDINGS

<b><u>Address Researched</u></b>	<b><u>Address Not Identified in Research Source</u></b>
79 N 15TH ST	2013, 2008, 2006, 2001, 2000, 1996, 1991, 1986, 1985, 1982, 1980, 1978, 1975, 1974, 1970, 1968, 1966, 1965, 1964, 1963, 1962, 1960, 1955, 1950, 1946, 1945, 1942, 1940, 1936, 1935, 1931, 1930, 1926, 1925, 1922
79 N 17TH ST	2013, 2008, 2006, 2001, 2000, 1996, 1991, 1986, 1985, 1982, 1978, 1975, 1974, 1970, 1968, 1966, 1965, 1964, 1962, 1960, 1955, 1950, 1946, 1945, 1942, 1940, 1936, 1935, 1931, 1930, 1926, 1925, 1922
79 S 16TH ST	2013, 2008, 2001, 2000, 1996, 1991, 1986, 1985, 1982, 1980, 1978, 1975, 1974, 1970, 1968, 1966, 1965, 1964, 1963, 1962, 1960, 1957, 1955, 1950, 1946, 1945, 1942, 1940, 1936, 1935, 1931, 1930, 1926, 1925, 1922
795 SANTA CLARA ST E	2013, 2008, 2006, 2001, 2000, 1996, 1991, 1986, 1985, 1982, 1980, 1978, 1975, 1974, 1968, 1965, 1964, 1963, 1962, 1957, 1946, 1942, 1936, 1931, 1926, 1925, 1922
796 SANTA CLARA ST E	2013, 2008, 2006, 2001, 2000, 1996, 1991, 1986, 1985, 1982, 1980, 1978, 1975, 1974, 1970, 1968, 1966, 1965, 1964, 1963, 1962, 1957, 1946, 1942, 1936, 1931, 1926
798 E SANTA CLARA ST	2013, 2008, 2006, 2001, 2000, 1996, 1982, 1978, 1974, 1970, 1968, 1966, 1965, 1964, 1962, 1960, 1955, 1950, 1946, 1945, 1942, 1940, 1936, 1935, 1931, 1930, 1926, 1925, 1922
798 SANTA CLARA ST E	2013, 2008, 2006, 2001, 2000, 1991, 1986, 1985, 1982, 1980, 1978, 1974, 1970, 1968, 1965, 1964, 1963, 1962, 1960, 1957, 1955, 1950, 1946, 1945, 1942, 1940, 1936, 1935, 1931, 1930, 1926, 1925, 1922
8 N 14 VAN 1157	2013, 2008, 2006, 2001, 2000, 1996, 1991, 1986, 1985, 1982, 1978, 1975, 1974, 1970, 1968, 1966, 1965, 1964, 1963, 1962, 1960, 1957, 1955, 1950, 1946, 1945, 1942, 1940, 1936, 1935, 1931, 1930, 1926, 1925, 1922
8 N 16TH ST	2013, 2008, 2006, 2001, 2000, 1996, 1991, 1986, 1985, 1982, 1980, 1978, 1975, 1974, 1970, 1968, 1966, 1965, 1964, 1963, 1962, 1960, 1955, 1950, 1946, 1945, 1942, 1940, 1936, 1935, 1931, 1930, 1926, 1925, 1922
8 S 15TH ST	2013, 2008, 2006, 2001, 2000, 1996, 1986, 1985, 1982, 1980, 1978, 1975, 1974, 1970, 1968, 1966, 1965, 1964, 1963, 1962, 1960, 1957, 1955, 1950, 1946, 1945, 1942, 1940, 1936, 1935, 1931, 1930, 1926, 1925, 1922
80 16TH ST N	2013, 2008, 2006, 2001, 2000, 1996, 1991, 1986, 1985, 1982, 1980, 1978, 1975, 1974, 1970, 1968, 1965, 1964, 1963, 1962, 1957, 1946, 1942, 1936, 1931, 1926
80 16TH ST S	2013, 2008, 2006, 2001, 2000, 1996, 1991, 1986, 1985, 1982, 1980, 1978, 1975, 1974, 1968, 1965, 1964, 1963, 1962, 1957, 1946, 1942, 1936, 1931, 1926, 1922
80 N 15TH ST	2013, 2008, 2006, 2001, 2000, 1996, 1991, 1986, 1985, 1982, 1978, 1975, 1974, 1970, 1968, 1966, 1965, 1964, 1963, 1962, 1960, 1957, 1955, 1950, 1946, 1945, 1942, 1940, 1936, 1935, 1931, 1930, 1926, 1925, 1922
80 N 16TH ST	2013, 2008, 2006, 2001, 2000, 1996, 1991, 1986, 1982, 1980, 1978, 1975, 1974, 1970, 1968, 1966, 1965, 1964, 1962, 1960, 1955, 1950, 1946, 1945, 1942, 1940, 1936, 1935, 1931, 1930, 1926, 1925, 1922
80 S 16TH ST	2013, 2008, 2001, 2000, 1996, 1991, 1986, 1985, 1982, 1980, 1978, 1975, 1974, 1970, 1968, 1966, 1965, 1964, 1963, 1962, 1960, 1955, 1950, 1946, 1945, 1942, 1940, 1936, 1935, 1931, 1930, 1926, 1925, 1922
800 SANTA CLARA ST E	2013, 2008, 2006, 2001, 2000, 1996, 1991, 1986, 1985, 1982, 1980, 1978, 1975, 1974, 1970, 1968, 1966, 1965, 1964, 1963, 1962, 1957, 1955, 1950, 1946, 1945, 1942, 1940, 1936, 1935, 1931, 1930, 1926, 1925, 1922
801 SANTA CLARA ST E	2013, 2008, 2006, 2001, 2000, 1996, 1991, 1986, 1985, 1982, 1980, 1978, 1975, 1974, 1970, 1968, 1966, 1965, 1964, 1963, 1962, 1960, 1957, 1955, 1950, 1946, 1945, 1942, 1936, 1931, 1926, 1925, 1922
802 E SANTA CLARA ST	2013, 2008, 2001, 2000, 1996, 1991, 1986, 1985, 1982, 1980, 1978, 1975, 1974, 1970, 1968, 1966, 1965, 1964, 1963, 1962, 1960, 1957, 1955, 1950, 1946, 1945, 1942, 1940, 1936, 1935, 1931, 1930, 1926, 1925, 1922



## FINDINGS

### Address Researched

### Address Not Identified in Research Source

86 S 16TH ST	2013, 2006, 2001, 2000, 1996, 1991, 1986, 1985, 1982, 1980, 1978, 1975, 1974, 1970, 1968, 1966, 1965, 1964, 1963, 1962, 1960, 1957, 1955, 1950, 1946, 1945, 1942, 1940, 1936, 1935, 1931, 1930, 1926, 1925, 1922
87 16TH ST S	2013, 2008, 2006, 2001, 1996, 1991, 1986, 1985, 1982, 1980, 1978, 1975, 1974, 1970, 1968, 1966, 1965, 1964, 1963, 1962, 1960, 1957, 1955, 1950, 1946, 1945, 1942, 1940, 1936, 1935, 1931, 1930, 1926, 1925, 1922
87 S 16TH ST	2013, 2008, 2001, 2000, 1996, 1991, 1986, 1985, 1982, 1980, 1978, 1975, 1974, 1970, 1968, 1966, 1965, 1964, 1963, 1962, 1960, 1957, 1955, 1950, 1946, 1945, 1942, 1940, 1936, 1935, 1931, 1930, 1926, 1925, 1922
88 S 16TH ST	2013, 2008, 2001, 2000, 1996, 1991, 1986, 1985, 1982, 1980, 1978, 1975, 1974, 1970, 1968, 1966, 1965, 1964, 1963, 1962, 1960, 1957, 1955, 1950, 1946, 1945, 1942, 1940, 1936, 1935, 1931, 1930, 1926, 1925, 1922
89 S 16TH ST	2013, 2008, 2001, 2000, 1996, 1991, 1986, 1985, 1982, 1980, 1978, 1975, 1974, 1970, 1968, 1966, 1965, 1964, 1963, 1962, 1960, 1957, 1955, 1950, 1946, 1945, 1942, 1940, 1936, 1935, 1931, 1930, 1926, 1925, 1922
9 N 17TH ST	2013, 2008, 2006, 2001, 2000, 1996, 1991, 1986, 1985, 1982, 1980, 1978, 1975, 1974, 1970, 1968, 1966, 1965, 1964, 1963, 1962, 1960, 1955, 1950, 1946, 1945, 1942, 1940, 1936, 1935, 1931, 1930, 1926, 1925, 1922
9 S 14TH ST	2013, 2008, 2006, 2001, 2000, 1996, 1991, 1985, 1982, 1980, 1978, 1975, 1974, 1970, 1968, 1966, 1965, 1964, 1963, 1962, 1960, 1957, 1955, 1950, 1946, 1945, 1942, 1940, 1936, 1935, 1931, 1930, 1926, 1925, 1922
94 15TH ST N	2013, 2008, 2006, 2001, 2000, 1996, 1991, 1986, 1985, 1982, 1980, 1978, 1974, 1968, 1966, 1965, 1964, 1963, 1962, 1960, 1957, 1955, 1950, 1946, 1945, 1942, 1940, 1936, 1935, 1931, 1930, 1926, 1925, 1922
95 15TH ST	2013, 2008, 2006, 2001, 2000, 1996, 1991, 1986, 1985, 1982, 1980, 1978, 1975, 1974, 1970, 1968, 1965, 1964, 1963, 1962, 1960, 1957, 1955, 1950, 1946, 1945, 1942, 1940, 1936, 1935, 1931, 1930, 1926, 1925, 1922
95 15TH ST N	2013, 2008, 2006, 2001, 2000, 1996, 1991, 1986, 1985, 1982, 1980, 1978, 1975, 1974, 1970, 1968, 1966, 1965, 1964, 1963, 1962, 1957, 1946, 1945, 1942, 1940, 1936, 1935, 1931, 1930, 1926, 1925, 1922
95 N 15TH	2013, 2008, 2006, 2001, 2000, 1996, 1991, 1986, 1985, 1982, 1980, 1978, 1975, 1974, 1970, 1968, 1966, 1965, 1964, 1963, 1962, 1960, 1955, 1950, 1946, 1945, 1942, 1940, 1936, 1935, 1931, 1930, 1926, 1925, 1922
95 N 15TH ST	2013, 2008, 2006, 2001, 2000, 1996, 1991, 1986, 1985, 1982, 1980, 1978, 1975, 1974, 1970, 1968, 1966, 1965, 1964, 1962, 1960, 1957, 1955, 1950, 1946, 1945, 1942, 1940, 1936, 1935, 1931, 1930, 1926, 1925, 1922