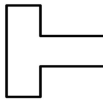


PAY ATTENTION TO:



Sidewalks



Crossings



Signals & Signage



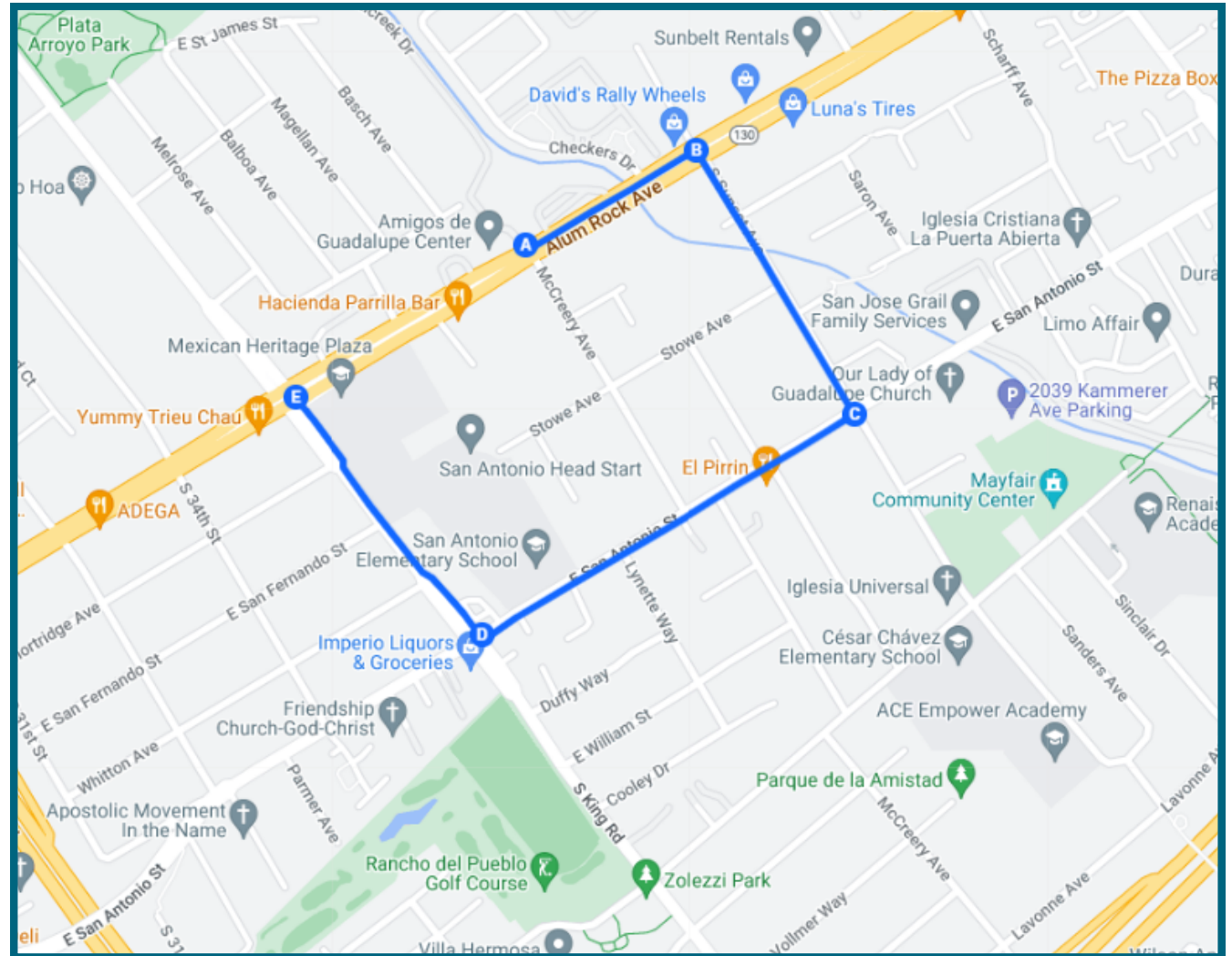
Intersections



Bike Facilities



Other Facilities



WALK SAFE SAN JOSÉ

Pedestrian Safety Plan

District 5
Walking Route Map

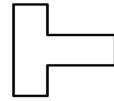


NOTES



Sidewalks

- No sidewalk
- 5 - 6 ft width
- Disconnected
- Cracked
- Upheaved
- Other



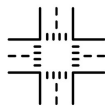
Crossings

- Unmarked
- Standard
- High-visibility
- Points of conflict



Signals & Signage

- School Zone
- Speed Limit
- Pedestrian Crossing Time



Intersections

- Ped Island
- Distance
- Driver Behaviors



Bike Facilities

- Sharrow
- Standard
- Buffered



Other Facilities

- Shade Trees
- Bus Shelters
- Art/Murals
- Ped Lighting