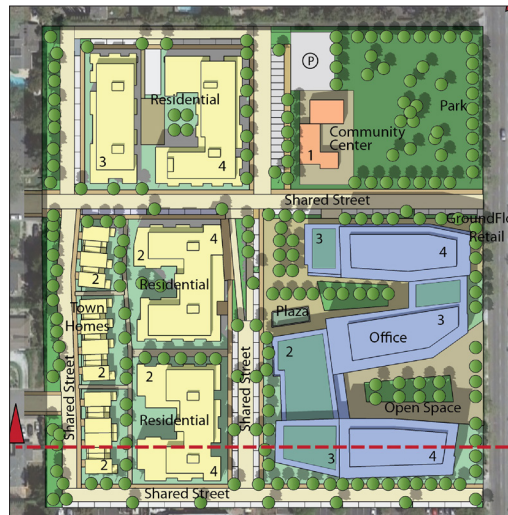






# WINCHESTER BOULEVARD

## URBAN VILLAGE PLAN

Adopted by  
City Council on  
August 8, 2017



## ACKNOWLEDGEMENTS

### PLANNING DEPARTMENT

Leila Hakimzadeh, Lead Project Manager  
Lesley Xavier, Supervising Planner  
Michael Brilliot, Division Manager

### DEPARTMENT OF TRANSPORTATION

Doug Moody, Associate Engineer  
Ramses Madou, Transportation Manager  
Jessica Zenk, Division Manager

### DEPARTMENT OF PUBLIC WORKS

Karen Mack, Traffic Manager  
Brian Lee, Associate Engineer

### CITY COUNCIL MEMBERS

Chappie Jones, District 1  
Pierluigi Olivero (former council member), District 6  
Dev Davis, District 6

### CITY COUNCIL STAFF

Jerad Ferguson, Chief of Staff  
Christina Pressman, Policy & Legislative Director  
Mary Anne Groen, Chief of Staff

### OTHER CITY STAFF

Mary Rubin, Senior Project Manager  
David McCormick, Associate Landscape Designer  
Kathy LeVeque, Supervising Planner  
Adam Marcus, Housing Policy and Planning Manager

### CONSULTANTS

Dyett & Bhatia Urban and Regional Planners (Lead Consultant)  
Bottomley Design & Planning  
Urban Field Studio  
Fehr & Peers  
Sollod Studio LLC

### WINCHESTER CORRIDOR ADVISORY GROUP

Steve Landau, Mark Tiernan, Daphna Woolfe, Seth Bland, Pat Hall,  
Scot Vallee, Dave Johnsen, Erik Schoennauer, Sarah Moffat,  
Ric Orlandi, Paul Lipari, Andrea Chelemengos, Ken Kelly,  
Scott Bishop, Art Maurice, Angel Milano

# TABLE OF CONTENTS

<b>1</b>	<b>INTRODUCTION.....</b>	<b>1</b>
1.1	Introduction.....	1
1.2	Planning Area.....	2
1.3	Plan Overview.....	3
1.4	Planning Purpose.....	4
1.5	Plan Process.....	4
1.6	Adoption of Urban Village Plans.....	8
1.7	Relationship to other Plans and Policies.....	9
1.8	Changes to the Urban Village Boundary.....	10
1.9	Document Organization.....	10
<b>2</b>	<b>VISION.....</b>	<b>13</b>
2.1	Introduction.....	13
2.1	Vision Statement.....	14
2.2	Guiding Principles.....	14
<b>3</b>	<b>LAND USE.....</b>	<b>16</b>
3.1	Introduction.....	16
3.1	Planned Growth and Objectives.....	17
3.2	Land Use Plan Overview.....	18
3.3	Land Use Policy Overview.....	24
<b>4</b>	<b>PARKS, PLAZAS &amp; PLACEMAKING.....</b>	<b>30</b>
4.1	Introduction.....	30
4.2	Parks and Plazas.....	33
4.3	Paseos and Pedestrian Pathway System.....	40
4.4	Placemaking.....	41
<b>5</b>	<b>URBAN DESIGN.....</b>	<b>50</b>
5.1	Introduction.....	50
5.1	Existing Urban Design Conditions.....	52
5.2	Urban Design Framework.....	52
5.3	Visualizations.....	74
<b>6</b>	<b>CIRCULATION &amp; STREETScape.....</b>	<b>82</b>
6.1	Introduction.....	82
6.2	A Complete Transportation Network.....	83
6.3	Existing Transportation Conditions.....	89
6.4	Circulation.....	92
6.5	Streetscape.....	107

6.6 Winchester Boulevard as a Complete Street..... 120  
6.7 Next Transportation Planning & Implementation Steps.....127

**7 IMPLEMENTATION.....**

**8 APPENDICES.....**

*BIKEWAY CLASSIFICATIONS, ROADWAY CLASSIFICATIONS PER THE  
GENERAL PLAN, Recommended Trees*