


Type of Services	Phase I Environmental Site Assessment
Location	Westfield Valley Fair Expansion Stevens Creek Boulevard Santa Clara and San Jose, California
Client	David J. Powers & Associates
Client Address	1871 The Alameda, Suite 200 San Jose, California 95126
Project Number	118-39-1
Date	January 21, 2013

Prepared by



Stason I. Foster, P.E.
Senior Project Engineer



Ron L. Helm, C.E.G., C.Hg.
Senior Principal Geologist

Table of Contents

SECTION 1: INTRODUCTION	1
1.1 PURPOSE	1
1.2 SCOPE OF WORK	2
1.3 ASSUMPTIONS	2
1.4 ENVIRONMENTAL PROFESSIONAL	2
SECTION 2: SITE DESCRIPTION	2
2.1 SITE LOCATION, CURRENT USES AND OWNERSHIP	3
2.3 SITE SETTING AND ADJOINING SITE USE	4
SECTION 3: USER PROVIDED INFORMATION	4
3.1 CHAIN OF TITLE	4
3.2 ENVIRONMENTAL LIENS OR ACTIVITY AND USE LIMITATIONS	4
3.3 SPECIALIZED KNOWLEDGE AND/OR COMMONLY KNOWN OR REASONABLY ASCERTAINABLE INFORMATION	4
3.4 DOCUMENTS PROVIDED BY DAVID J. POWERS & ASSOCIATES	5
3.5 REASON FOR PERFORMING PHASE I ENVIRONMENTAL SITE ASSESSMENT	5
SECTION 4: RECORDS REVIEW	5
4.1 STANDARD ENVIRONMENTAL RECORD SOURCES	5
4.2 ADDITIONAL ENVIRONMENTAL RECORD SOURCES	7
4.2.1 City and County Agency File Review	7
SECTION 5: PHYSICAL SETTING	10
5.1 RECENT USGS TOPOGRAPHIC MAP	10
5.2 HYDROGEOLOGY	11
SECTION 6: HISTORICAL USE INFORMATION	11
6.1 HISTORICAL SUMMARY OF SITE	11
6.2 HISTORICAL SUMMARY OF SITE VICINITY	13
SECTION 7: SITE RECONNAISSANCE	14
7.1 METHODOLOGY AND LIMITING CONDITIONS	14
7.2 OBSERVATIONS	14
7.2.1 Site Photographs	16
SECTION 8: INTERVIEWS	19
8.1 INTERVIEWS WITH CURRENT OWNERS AND OCCUPANTS	19
8.2 INTERVIEWS WITH PREVIOUS OWNERS AND OCCUPANTS	19
SECTION 9: CONCLUSIONS (FINDINGS) AND RECOMMENDATIONS	19
9.1 HISTORICAL SITE USAGE	19
9.2 CHEMICAL STORAGE AND USE	20
9.3 AGRICULTURAL USE	21
9.4 ASBESTOS CONTAINING BUILDING MATERIALS (ACBMS)	21
9.5 LEAD-BASED PAINT	22
9.6 IMPORTED SOIL AND EXPORTED SOIL	22
9.7 POTENTIAL ENVIRONMENTAL CONCERNS WITHIN THE SITE VICINITY	22
9.8 DATA GAPS	22
9.9 DATA FAILURES	23
9.10 RECOGNIZED ENVIRONMENTAL CONDITIONS	23
SECTION 10: LIMITATIONS	23

FIGURE 1 – VICINITY MAP
FIGURE 2 – SITE PLAN

APPENDIX A – TERMS AND CONDITIONS
APPENDIX B – DATABASE SEARCH REPORT
APPENDIX C – HISTORIC AERIAL PHOTOGRAPHS AND MAPS
APPENDIX D – LOCAL STREET DIRECTORY SEARCH RESULTS

Type of Services
Location

Phase I Environmental Site Assessment
Westfield Valley Fair Expansion
Stevens Creek Boulevard
Santa Clara and San Jose, California

SECTION 1: INTRODUCTION

This report presents the results of the Phase I Environmental Site Assessment (ESA) performed for the proposed Westfield Valley Fair Mall expansion, located on Stevens Creek Boulevard in the cities of Santa Clara and San Jose, California (Site) as shown on Figures 1 and 2. This work was performed for David J. Powers & Associates in accordance with our October 1, 2012 Agreement (Agreement).

Cornerstone Earth Group, Inc. (Cornerstone) understands that Westfield LLC is proposing a 650,000 square-foot expansion of the existing Valley Fair Mall shopping center. The expansion will involve: 1) demolition of the existing Bank of America, Chase Bank, Safeway and CVS Pharmacy buildings; 2) construction of a market at the location of the current Old Navy and Sports Authority buildings; 3) re-configuration of at-grade parking areas; and 4) demolition of a three-level parking structure (to be replaced with retail space with two levels of underground parking and two levels roof-top parking). The footprint of the proposed underground parking garage is approximately 7 acres and will extend to an approximate depth of 25 feet.

1.1 PURPOSE

The scope of work presented in the Agreement was prepared in general accordance with ASTM E 1527-05 titled, "Standard Practice for Environmental Site Assessments: Phase I Environmental Site Assessment Process" (ASTM Standard). The ASTM Standard is in general compliance with the Environmental Protection Agency (EPA) rule titled, "Standards and Practices for All Appropriate Inquiries; Final Rule" (AAI Rule). The purpose of this Phase I ESA is to strive to identify, to the extent feasible pursuant to the scope of work presented in the Agreement, Recognized Environmental Conditions at the property.

As defined by ASTM E 1527-05, the term Recognized Environmental Condition means the presence or likely presence of hazardous substances or petroleum products on a property under conditions that indicate an existing release, past release, or a material threat of a release of hazardous substances or petroleum products into structures on the property or into the ground, ground water, or surface water on the property.

1.2 SCOPE OF WORK

As presented in our Agreement, the scope of work performed for this Phase I ESA included the following:

- One reconnaissance of the Site to note readily observable indications of significant hazardous materials releases to structures, soil or ground water.
- Drive-by observation of adjoining properties to note readily apparent hazardous materials activities that have or could significantly impact the Site.
- Acquisition and review of a regulatory agency database report of public records for the general area of the Site to evaluate potential impacts to the Site from reported contamination incidents at nearby facilities.
- Review of readily available information on file at selected governmental agencies to help evaluate past and current Site use and hazardous materials management practices.
- Review of readily available maps and aerial photographs to help evaluate past and current Site uses.
- Interviews with persons reportedly knowledgeable of existing and prior Site uses.
- Preparation of a written report summarizing our findings and recommendations.

The limitations for the Phase I ESA are presented in Section 10.

1.3 ASSUMPTIONS

In preparing this Phase I ESA, Cornerstone assumed that all information received from interviewed parties is true and accurate. In addition, we assumed that all records obtained by other parties, such as regulatory agency databases, maps, related documents and environmental reports prepared by others are accurate and complete. We also assumed that the boundaries of the Site, based on information provided by David J. Powers & Associates, are as shown on Figure 2. We have not independently verified the accuracy or completeness of any data received.

1.4 ENVIRONMENTAL PROFESSIONAL

This Phase I ESA was performed by Stason I. Foster, P.E. and Ron L. Helm, C.E.G., environmental professionals who meet the ASTM E 1527-05 qualifications.

SECTION 2: SITE DESCRIPTION

This section describes the Site as of the date of this Phase I ESA. The location of the Site is shown on Figures 1 and 2. Tables 1 through 3 summarize general characteristics of the Site and adjoining properties. The Site is described in more detail in Section 7, based on our on-Site observations.

2.1 SITE LOCATION, CURRENT USES AND OWNERSHIP

Based on information provided by David J. Powers & Associates, the Site generally consists of the portion of the Westfield Valley Fair shopping center that will be impacted by the proposed expansion activities (as shown on Figure 2). As listed in Table 1 and shown on Figure 2, the Site consists of several parcels (or portions of parcels) located in the cities of Santa Clara and San Jose, California. Address information presented in Table 1 was obtained mainly from Santa Clara County Assessor's Office records; as noted, supplemental address information was obtained via online research and review of City records.

Ownership of the various Site parcels was not provided. However, based on a conversation during our Site visit with Westfield's Chief Engineer, Mr. Bill Bruns, and based on owner mailing addresses reported in Santa Clara County Assessor's Office records, the Site parcels appear to be owned by Westfield, Bank of America, Chase Bank and Macy's.

Table 1. Site Location and Current Uses

Assessor's Parcel No. APN)	Address	City	Description of on-Site area and current use
274-43-035*	2801 Stevens Creek Boulevard	San Jose	On-Site portion of the parcel consists of at-grade parking areas located southwest of Macy's (women's store).
274-43-037	2899 and 2905 Stevens Creek Blvd.	San Jose/ Santa Clara ¹	Bank of America building and at-grade parking areas.
274-43-040	NA	Santa Clara	At-grade parking lot.
274-43-043	3071 and 3081 Stevens Creek Blvd.	Santa Clara	Safeway and CVS Pharmacy building and at-grade parking areas.
274-43-055	2915, 2919 and 2955 Stevens Creek Blvd.	San Jose/ Santa Clara ²	Chase Bank building and at-grade parking areas.
274-43-061*	3041 Stevens Creek Boulevard	Santa Clara	On-Site portion of the parcel consists of at-grade parking areas located south of the Cheesecake Factory restaurant.
274-43-062*	3049 Stevens Creek Boulevard	Santa Clara	On-Site portion of the parcel consists of a portion of an Old Navy retail building. The remainder of the building is located on parcel 274-43-080 as noted below.
274-43-071*	3051 Stevens Creek Boulevard	San Jose/ Santa Clara ³	On-Site portion of the parcel consists of at-grade parking areas located south and west of Macy's (men's store).
274-43-072	NA	San Jose	At-grade parking lot.
274-43-079*	2855 Stevens Creek Boulevard	San Jose	On-Site portion of the parcel consists of vehicle drives and Parking Structure A.
274-43-080*	2855 Stevens Creek Boulevard	Santa Clara	On-Site portion of the parcel consists of part of Parking Structure A and the Old Navy building, along with the Sports Authority building.

* Only a portion of the parcel is on-Site.

1 Bank of America website indicates an address of 2905 Stevens Creek Boulevard in Santa Clara; San Jose Building Dept. records list 2905 as being within San Jose (2905 is not listed in Assessor's office records).

2 Assessor's office records list the address as being in San Jose; Chase Bank website indicates Santa Clara.

3 Assessor's office records list the address as being in Santa Clara; San Jose Building Department records list 3501 as being within San Jose.

2.3 SITE SETTING AND ADJOINING SITE USE

Land use in the general Site vicinity appears to be primarily commercial. Based on our Site vicinity reconnaissance, adjoining Site uses are summarized below in Table 2.

Table 2. Adjoining Site Uses

North	Retail stores within Valley Fair mall, Wells Fargo Bank and parking structure.
South	Various retail stores, offices, Union 76 gasoline station, Steven Creek Automotive and restaurants (across Stevens Creek Boulevard).
East	Retail stores within Valley Fair mall (mainly Macy's women's building) and parking structure.
West	Various retail stores (across North Winchester Boulevard).

SECTION 3: USER PROVIDED INFORMATION

The ASTM standard defines the User as the party seeking to use a Phase I ESA to evaluate the presence of Recognized Environmental Conditions associated with a property. For the purpose of this Phase I ESA, the User is David J. Powers & Associates.

3.1 CHAIN OF TITLE

A chain-of-title was not provided for our review.

3.2 ENVIRONMENTAL LIENS OR ACTIVITY AND USE LIMITATIONS

No information regarding environmental liens or activity and use limitations (AULs) was provided for our review.

3.3 SPECIALIZED KNOWLEDGE AND/OR COMMONLY KNOWN OR REASONABLY ASCERTAINABLE INFORMATION

The ASTM Standard requires that if the User is aware of any specialized knowledge and/or commonly known or reasonably ascertainable information within the local community about the Site that is material to Recognized Environmental Conditions, such as environmental liens, a significantly lower purchase price due to the property being affected by hazardous materials, or other conditions that are material to Recognized Environmental Conditions in connection with the Site, it is the User's responsibility to communicate such information to the environmental professional. Based on information provided by or discussions with David J. Powers & Associates, we understand that David J. Powers & Associates does not have such specialized knowledge and/or commonly known or reasonably ascertainable information regarding the Site.

3.4 DOCUMENTS PROVIDED BY DAVID J. POWERS & ASSOCIATES

To help evaluate the presence of Recognized Environmental Conditions at the Site, Cornerstone reviewed and relied upon the documents provided by David J. Powers & Associates listed in Table 3. Please note that Cornerstone cannot be liable for the accuracy of the information presented in these documents. Significant information presented in these documents is summarized below.

Table 3. Documents Provided by David J. Powers & Associates

Date	Author	Title
April 23, 1999	IVI Environmental, Inc.	Updated Phase I Environmental Site Assessment, Valley Fair Mall, 2855 Stevens Creek Boulevard, Santa Clara, California.

Based on the information reviewed, the anchor tenant buildings associated with the on-Site shopping center were constructed during the 1950s and the connecting mall structure was built in 1986. Several residences reportedly were formerly located on the property prior to the construction of the shopping center. Site uses at the time of the Phase I ESA by IVI Environmental (1999) were described as being similar to the current uses. IVI Environmental reported that their assessment revealed no evidence of Recognized Environmental Conditions at the Site.

3.5 REASON FOR PERFORMING PHASE I ENVIRONMENTAL SITE ASSESSMENT

We performed this Phase I ESA to support David J. Powers & Associates in evaluation of Recognized Environmental Conditions at the Site. This Phase I ESA is intended to reduce, but not eliminate, uncertainty regarding the potential for Recognized Environmental Conditions at the Site.

SECTION 4: RECORDS REVIEW

4.1 STANDARD ENVIRONMENTAL RECORD SOURCES

Cornerstone contracted with a firm specializing in the computerized search of environmental regulatory databases to evaluate the likelihood of contamination incidents at and near the Site. The databases and search distances were in general accordance with the requirements of ASTM E 1527-05. A list of the database sources reviewed, a description of the sources, and a radius map showing the location of reported facilities relative to the project Site are presented in Appendix A.

4.1.1 On-Site Database Listings

Businesses at on-Site addresses were listed in several regulatory agency databases. The database listings at Site addresses are summarized below in Table 4.

Table 4. Regulatory Agency Database Listings at On-Site Addresses

Business Name and Address	Comments
Macy's West, Inc. 2801 Stevens Creek Boulevard	Listed on the San Jose Hazmat database.
Verizon Wireless Valley Fair 2855 Stevens Creek Boulevard (roof)	Listed on the San Jose Hazmat database.
AT&T Mobility 2855 Stevens Creek Boulevard	Listed on the San Jose Hazmat database.
Sephora 2855 Stevens Creek Boulevard	Listed as a small quantity generator of hazardous waste. HAZNET database listings indicate the off-Site disposal of off-specification, aged or surplus organics, and unspecified solvent mixtures.
Kits Camera One Hour 2855 Stevens Creek Boulevard	Listed as a small quantity generator of hazardous waste.
2855 Stevens Creek Boulevard	Emergency Response Notification System (ERNS) entry dated in 1990 noting the spill of 4 gallons of N49 Primer. The spill reportedly resulted in the closing of an adjoining business within the mall to allow fumes to "air out."
Valley Fair Flying A Service 2899 Stevens Creek Boulevard	Listed as a historic gasoline station in 1966.
Washington Mutual Bank 2915 Stevens Creek Boulevard	Listed on the HAZNET database indicating the off-Site disposal of asbestos containing waste and other organic solids.
American Savings Bank 2915 Stevens Creek Boulevard	Listed on the HAZNET database indicating the off-Site disposal of asbestos containing waste.
Safeway Store #1526 3071 Stevens Creek Boulevard	Listed on the HAZNET database indicating the off-Site disposal of detergent waste chemicals, alkaline solution, unspecified solvent mixture, waste oil/mixed oil, organic solids, and waste photochemicals.
Westfield Corporation 3041 Stevens Creek Boulevard	Listed on the HAZNET database indicating the off-Site disposal of asbestos containing waste.
CVS Pharmacy 3081 Stevens Creek Boulevard	Listed on the HAZNET database indicating the off-Site disposal of waste photochemicals, pharmaceutical waste, unspecified solvent mixtures, and alkaline solutions, among others.

Although listed under addresses that are associated with on-Site parcels, note that some of the businesses listed above in Table 4 pertain to tenants that are not located within the Site boundaries, but located within adjacent portions of the shopping center (e.g., Verizon, AT&T, Sephora and Kits Camera).

4.1.2 Nearby Off-Site Spill Incidents

Based on the information presented in the agency database report, no off-Site spill incidents were reported that appear likely to significantly impact soil or ground water beneath the Site. The potential for impact was based on our interpretation of the types of incidents, the location of the reported incidents in relation to the Site and the assumed ground water flow direction.

4.2 ADDITIONAL ENVIRONMENTAL RECORD SOURCES

The following additional sources of readily ascertainable public information for the Site also were reviewed during this Phase I ESA.

4.2.1 City and County Agency File Review

Cornerstone requested available files pertaining to the Site at the following public agencies: the Santa Clara Building Department (SCBD), Santa Clara Fire Department (SCFD), San Jose Building Department (SJBD), San Jose Fire Department (SJFD), and the Santa Clara County Department of Environmental Health (SCCDEH). The information reviewed is summarized in Table 5.

Due to the large number of documents (thousands of pages), especially at the SJBD and SCBD, a detailed review of each could not be reasonably performed within the scope of this assessment. A cursory review was conducted, focusing on those documents that, based on our professional judgment, appeared to be of greater relevance.

Although filed under addresses that are associated with on-Site parcels, note that some of the documents listed in Table 5 pertain to buildings or tenants that are not within the Site boundaries, but located within adjacent portions of the shopping center. For example, the two Macy's buildings, Ritz Camera, LensCrafters and Sephora are located off-Site.

Table 5. File Review Information

Agency Name	Date	Occupant	Remarks
2801 Stevens Creek Boulevard			
SJBD	1964	Macy's	Building permit to add a second story.
SJBD	1974 to 1980	Valley Fair Shopping Center	Permits for various retail shops and restaurants.
SJFD	1978 to 2012	Macy's and other retail shops	Various documents associated mainly with sprinkler and alarm systems at the shopping center. Documents dated between 1978 and 1985 (for this address) were not available during our file review at the SJFD.
SJBD	1985 to 2008	Macy's	Numerous permits and related documents pertaining to tenant improvements indicated that the parcel is occupied by Macy's.
SJBD	1987	Mark Morris Tires	Permit to demolish an accessory building "known as Mark Morris Tires." This business appeared to have been located off-Site based on Sanborn maps reviewed (as discussed in Section 6.1).
SJBD	1987	Macy's	Permit to demolish Macy's men's store Building A - to be occupied by a parking area.

Table 5 (Continued). File Review Information

Agency Name	Date	Occupant	Remarks
2801 Stevens Creek Boulevard			
SJFD	2002	Macy's	Inspection report. No violation indicative of hazardous materials spills were noted.
SCCDEH and SJFD	2009 to 2012	Macy's	Hazardous material management plan (HMMP). Listed hazardous materials included refrigerants, adhesives, paint, lubricants, cooling water treatment chemicals and other common building maintenance products. The generation of waste motor oil, chiller oil and oil used in a bailer/compactor (up to 2 gallons each annually) is indicated. An inspection report also listed the generation of waste cosmetics and fluorescent light tubes.
2855 Stevens Creek Boulevard			
SJBD	1981	Shops and I Magnin	Site plan showing occupancy by "Shops" (at current Old Navy location) and I. Magnin (at current Sports Authority location).
SJBD	1986 to 2012	Retail shops	Several hundred permits and other documents that appeared to be associated mainly with tenant improvements by a variety of retail occupants.
SJFD	1989 to 2012	Retail shops	Over 200 documents associated mainly with sprinkler and alarm systems at the shopping center.
SCFD	2001 to 2007	Ritz Camera	HMMP and inspection reports noted the presence of less than 55 gallons of developer and fixer. No violations indicative of spills were reported.
SCCDEH and SCFD	2004 to 2010	LensCrafters	HMMP and associated documents noting generation of waste polycarbonate lens coating.
SCCDEH	2011 and 2012	Sephora	Hazardous waste generator permit application and HMMP noting generation of waste cosmetic products (e.g., perfume and nail polish) and aerosols.
2905 Stevens Creek Boulevard			
SJBD	1981	Bank of America	Site plan showing occupancy by Bank of America
SJBD	1989	Bank of America	Permits for interior alterations and roofing.
SJBD	1993	Bank of America	Permit to install new automatic teller machines.
SJBD	2000	Bank of America	Sign permit.
SJBD	2003	Bank of America	Permit to replace rooftop A/C units.
SJFD	2003	Bank of America	Sprinkler system test/inspection report.
SJBD	2010	Bank of America	Permit for parking lot upgrades.
SJBD	2012	Bank of America	Building permit for repair work.
2915 Stevens Creek Boulevard			
SJBD	1981	American Savings Bank	Site plan showing occupancy by American Savings Bank
SJBD	1990	American Savings Bank	Sign permit and plans.
SJBD	1995 and 1996	American Savings Bank	Mechanical systems and reroofing permits
SJBD	1998	American Savings Bank	Fire safety inspection card.

Table 5 (Continued). File Review Information

Agency Name	Date	Occupant	Remarks
2915 Stevens Creek Boulevard			
SJFD	1998	American Savings Bank	Fire safety inspection report.
SJBD	1998	Washington Mutual Bank	Permits for tenant improvements.
SJBD	2009 to 2012	Chase Bank	Various Permits for tenant improvements.
SJFD	2012	Chase Bank	Fire safety inspection report.
3041 Stevens Creek Boulevard			
SCBD	2002	Fresh Choice/ Cheesecake Factory	Permit, plans and other documents associated with demolition of Fresh Choice restaurant and construction of a Cheesecake Factory restaurant.
3049 Stevens Creek Boulevard			
SCBD	1963	Retail shops	Plans for a new building at the "Emporium Shopping Center." The building shown appeared to be the current Old Navy building.
SJBD	1981	Retail shops	Site plan showing occupancy by "shops."
SCBD	1993	I. Magnin	Documents associated with renovation work.
SCBD	1994 and 1995	Computer City	Permits, plans and other documents associated with renovations.
SCBD	2006 and 2007	Old Navy	Permits, plans and other documents associated with renovations.
3051 Stevens Creek Boulevard			
SCFD	1988 to 1994	Emporium	Various documents and inventory forms listing cooling water treatment chemicals, refrigerants and diesel fuel (120 gallons diesel in 55 gallon drums).
SJBD	1997 to 1999	Valley Fair Shopping Mall	Environmental Impact Report (EIR), EIR addendum and other associated correspondence describing proposed mall expansion and parking structure construction work. On-Site parking structure "A" is shown as being proposed.
SCBD	2001	Macy's	Plans for Macy's men's store renovations.
SJBD	2006 and 2007	Valley Fair Shopping Mall	EIR and other associated documents describing proposed mall expansion work (see further discussion below).
SCFD	2010	Macy's	Inspection report noting the presence of a generator on the roof with a 105 gallon diesel tank. Cooling water corrosion inhibitors (55 gallons) also were identified.
SJFD	2011	Macy's	Fire safety inspection reports and sprinkler/alarm system documents.
3071 Stevens Creek Boulevard			
SCBD	1956 and 1957	Safeway	Various permits associated with construction of a new grocery store.
SJBD	1981	Safeway	Site plan showing occupancy by Safeway.
SCBD	1958 to 2012	Safeway	Various permits and associated documents pertaining to tenant improvements, alterations and additions to the grocery store.

Table 5 (Continued). File Review Information

Agency Name	Date	Occupant	Remarks
3081 Stevens Creek Boulevard			
SCBD	1963	Safeway Super S	Various permits associated with an apparent addition to the adjacent Safeway store.
SCBD	1972	Pay N Save drug store	Permits associated with remodeling work for occupancy by a drug store.
SCBD	1977 and 1990	Bill's Drugs	Permits for alterations and additions.
SJBD	1981	Bill's Drugs	Site plan showing occupancy by Bill's Drugs.
SCBD	1994 to 2005	Longs Drugs	Permits for alterations and additions.
SCFD	2002 to 2009	Longs Drugs	HMMP listed waste photo processing chemicals. A 2004 inspection report did not identify any violations indicative of spills.
SCBD	2009	CVS Pharmacy	Sign permit.
SCFD	2010 to 2012	CVS Pharmacy	HMMP listed various waste consumer products (aerosols, batteries, acids, bases, flammable materials, etc), fluorescent light bulbs, and photo processing chemicals.

The EIR (2006) indicated that Valley Fair Shopping Center originally was constructed in 1956 and represented the first regional shopping center in San Jose. The following year, Stevens Creek Plaza opened just west of the Valley Fair Shopping Center. In the mid-1980s, the two shopping centers were combined into a single, enclosed shopping center. The shopping center was remodeled again in 1999 after it was acquired by an affiliate of Westfield America, Inc., to add approximately 500,000 square feet of retail space, including a new retail anchor (department) store and other retail shops, and the construction of three additional parking structures. The EIR (2006) described the planned expansion work as being generally similar to that currently proposed; however, some of the currently proposed project elements have been modified or reconfigured. The EIR (2006) noted that building materials at the existing grocery/drug store may contain lead-based paint and or asbestos; several mitigation measures are described.

SECTION 5: PHYSICAL SETTING

We reviewed readily available geologic and hydrogeologic information to evaluate the likelihood that chemicals of concern released on a nearby property could pose a significant threat to the Site and/or its intended use.

5.1 RECENT USGS TOPOGRAPHIC MAP

A recent USGS 7.5 minute topographic map was reviewed to evaluate the physical setting of the Site. The Site's elevation is approximately 130 feet above mean sea level; topography in the vicinity of the Site slopes gently to the north, towards the San Francisco Bay.

5.2 HYDROGEOLOGY

Based on our experience and information presented in the California Geotracker database, the shallow ground water beneath the Site is likely present at depths of approximately 45 to 65 feet. Ground water likely flows northward.

SECTION 6: HISTORICAL USE INFORMATION

The objective of the review of historical use information is to develop a history of the previous uses of the Site and surrounding area in order to help identify the likelihood of past uses having led to Recognized Environmental Conditions at the property. The ASTM standard requires the identification of all obvious uses of the property from the present back to the property's first developed use, or back to 1940, whichever is earlier, using reasonably ascertainable standard historical sources.

6.1 HISTORICAL SUMMARY OF SITE

The historical sources reviewed are summarized below. The results of our review of these sources are summarized in Table 6.

- **Historical Aerial Photographs:** We reviewed aerial photographs dated 1939, 1948, 1956, 1965, 1972, 1982, 1993, 1998, 2005 and 2006 obtained from Environmental Data Resources, Inc. (EDR) of Milford, Connecticut; copies of aerial photographs reviewed are presented in Appendix B.
- **Historical Topographic Maps:** We reviewed USGS 15-minute and 7.5-minute historic topographic maps dated 1899, 1953, 1961, 1968 and 1980; copies of historic topographic maps reviewed are presented in Appendix B.
- **Historical Fire Insurance Maps:** We reviewed Sanborn fire insurance maps dated 1961 and 1966 obtained from EDR; copies of Sanborn maps are presented in Appendix B.

Table 6. Summary of Historical Source Information for Site

Date	Source	Comment
1899	Topographic map	No structures or other significant Site detail are depicted.
1939	Aerial photograph	The Site was occupied by orchards and what appeared to be three farm houses and associated outbuildings.
1948	Aerial photograph	The Site was occupied mainly by orchards. Additionally, the central portion of the Site was developed with residences along a street (that bisects the Site) extending north from Stevens Creek Boulevard.
1953	Topographic map	Orchards are depicted on the western portion of the Site. A street bisected the Site, connecting Stevens Creek Boulevard to Forrest Avenue.

Table 6 (Continued). Summary of Historical Source Information for Site

Date	Source	Comment
1956	Aerial photograph	The on-Site orchards depicted on the 1948 aerial photograph appeared removed. Construction of commercial structures appeared in progress on the east and west sides of the Site. The structures under construction appeared to be the Emporium store (current Macy's men's building) and the original Valley Fair mall anchored by Macy's (current Macy's women's building). Residences remain on the central portion of the Site.
1961	Topographic map	Similar to the 1956 aerial photograph, commercial structures are depicted on the east and west sides of the Site.
1961 and 1966	Sanborn Maps	<p>The building currently occupied by Safeway was shown at the southwest corner of the Site (the adjacent Emporium building also was depicted). On the 1966 Sanborn map, the on-Site buildings currently occupied by CVS Pharmacy, Old Navy and Sports Authority were additionally shown.</p> <p>The Valley Fair Shopping Center was depicted on the eastern portion of the Site, consisting of several on-Site stores surrounding and an adjacent Macy's department store building (<i>i.e.</i>, the current Macy's women's building).</p>
1965 and 1972	Aerial photographs	<p>The commercial buildings shown as being under construction on the 1956 aerial photograph appeared completed (along with surrounding paved parking areas). Additionally, on-Site buildings currently occupied by Chase Bank, Safeway, CVS Pharmacy, Old Navy and Sports Authority were constructed.</p> <p>What appeared as a gasoline service station was shown at the location of the current Bank of America building.</p> <p>Some of the residences located on the central portion of the Site were removed (a few remained).</p>
1968, 1973 and 1980	Topographic maps	The depicted on-Site structures appeared to be similar to those shown on the 1965 and 1972 aerial photographs.
1982	Aerial photograph	The Site appeared similar to that shown on the 1965 and 1972 aerial photographs; however, the facility that appeared to be a gasoline service station appeared to be replaced by the building currently occupied by Bank of America.
1993 and 1998	Aerial photograph	The commercial/retail stores located on the east (<i>i.e.</i> , Macy's women's) and west (<i>i.e.</i> , Macy's men') sides of the current mall were as combined with an enclosed mall structure. Former on-Site residences and the street that formerly bisected the Site were replaced by a paved parking lot. On the 1998 aerial photograph, the current on-Site three-level parking structure (Parking Structure A) appeared to be under construction.
2005 and 2006	Aerial photograph	The Site appeared to be similar to the current conditions.

6.1.1 Local Street Directories

To obtain additional information regarding past tenants, we reviewed city directory information obtained from EDR. Business directories including city, cross reference and telephone directories were reviewed, if available, at approximately five year intervals for the years spanning 1922 through 2012. A copy of the city directory report is presented in Appendix C. A summary of business names listed at Site addresses is presented below.

2801 and 2855 Stevens Creek Boulevard: Numerous retail businesses were listed between 1957 and 2012. Valley Fair Dry Cleaners and Shirt Laundry was listed at the 2801 Stevens Creek address (unit number 68) on directories from 1966. Based on the 1961 and 1966 Sanborn maps, unit number 68 was located within an off-Site portion of the mall, north of the current Macy's women's store.

2899 Stevens Creek Boulevard: Valley Fair Flying A Service Gasoline Station (1960-1966).

2905 Stevens Creek Boulevard: Bank of America (1980-1991).

2915 Stevens Creek Boulevard: Pioneer Investors Savings and Loan, and Hall Insurance (1960-1963); American Savings and Loan/America Savings Bank (1966-1991), Washington Mutual (2001). Pioneer Investors Savings and Loan also was listed in 1957 at 2919 Stevens Creek Boulevard (presumably referring to the same building).

3041 Stevens Creek Boulevard: Stickneys Hickory House Restaurant (1963-1986); Fresh Choice Restaurant (1991-2001).

3049 Stevens Creek Boulevard: Roos-Atkins Department Store (1966); Roos-Atkins Department Store and Alex Beauty Salon (1975); Roos Atkins and Hair Future (1980); Rochester Big & Tall Clothing (1985-1986); Computer City (1996).

3081 Stevens Creek Boulevard: Safeway Super S (1966); Pharmacy Department (1975); Card Systems USA (1991); Longs Drug Store (2001).

6.2 HISTORICAL SUMMARY OF SITE VICINITY

Based on our review of the information described in Section 6.1, the general Site vicinity appears to have formerly consisted mainly of orchards with widely spaced farm houses. By the late 1940s and 1950s, a significant increase in residential and commercial development was apparent within the general Site vicinity. Further development in the general vicinity was apparent on subsequent aerial photos and topographic maps, along with a corresponding decrease in agricultural land.

SECTION 7: SITE RECONNAISSANCE

We performed a Site reconnaissance to evaluate current Site conditions and to attempt to identify Site Recognized Environmental Conditions. The results of the reconnaissance are discussed below. Additional Site observations are summarized in Table 7 in Section 7.2. Photographs of the Site are presented in Section 7.2.1.

7.1 METHODOLOGY AND LIMITING CONDITIONS

To observe current Site conditions (readily observable environmental conditions indicative of a significant release of hazardous materials), Cornerstone staff Stason I. Foster, P.E. visited the Site on January 11, 2013 and was accompanied by Westfield's Chief Engineer, Mr. Bill Bruns. Representatives of Bank of America, Chase Bank, Safeway, CVS Pharmacy and Old Navy also were present during our visit to the buildings occupied by these businesses. Cornerstone staff only observed those areas that were reasonably accessible, safe, and did not require movement of equipment, materials or other objects.

7.2 OBSERVATIONS

At the time of our visit, the Site was developed with a portion of the Westfield Valley Fair shopping center consisting of retail space, a three-level parking structure (Parking Structure A), and at-grade paved parking lots. The on-Site retail space consisted mainly of buildings occupied by Old Navy and Sports Authority (see Figure 2). Three stand-alone buildings also were present on-Site; these were occupied by Bank of America, Chase Bank, and Safeway/CVS Pharmacy.

The Bank of America and Chase Bank buildings were observed to be used for typical retail banking purposes, and consisted of office space, customer service desks and counters, secured vault areas, and employee break rooms. Except for common janitorial and building maintenance supplies, no hazardous materials were observed within these buildings.

The Safeway grocery store building was observed to consist of shelving and refrigerated cases for storage and display of retail food products, various food handling/preparation departments (e.g., produce, meat and poultry, etc.), customer checkout stations, stock rooms, and employee office and break room areas. Various commercial cleaning and sanitization products were observed within the food handling/preparation areas and within janitorial storage areas. A cardboard bailer with an approximately 15 gallon hydraulic fluid tank (an integral above ground tank) was observed near a loading dock within the stock room at the rear of the store. A natural gas fueled emergency generator also was present within the stock room. On the north side of the building was a "motor room" that contained refrigeration condensing units for the various cold food storage equipment. The condensing units were labeled as containing refrigerants including R-22, R-507 and R-134a, along with lubricating oils. An open 5-gallon bucket that appeared to contain oil was present on the concrete floor slab near the equipment. Heavy staining was observed on the concrete floor slab below several of the condensing units; however, the floor slab appeared to be in good condition with no significant, readily apparent cracks.

The CVS Pharmacy building, located adjacent to the west of Safeway, was observed to consist of shelving for the display of retail and pharmaceutical products, customer checkout stations, stock rooms, and employee office and break room areas. A cardboard bailer with an approximately 15 gallon hydraulic fluid tank (an integral above ground tank) was observed

within the stock room at the rear of the store. A utility sink was observed within the stock room that reportedly was formerly used to facilitate photo development activities. Photo developing services are no longer conducted at the store and no associated chemicals were observed. Damaged retail products that are potentially hazardous and universal wastes (e.g., cleaning supplies, pharmaceuticals, cosmetics, batteries, fluorescent lamps, etc.) were observed to be segregated and stored in labeled plastic storage bins. The store manager indicated that these materials are periodically disposed off-Site. Common janitorial cleaning products were observed within a janitorial storage area and on shelving within the stockroom.

The Old Navy and Sports Authority buildings were observed to consist mainly of retail product display areas and customer checkout counters. Common janitorial cleaning products were observed within janitorial storage closets and on shelving within a stockroom in Old Navy. A basement was observed within the Sports Authority building, along with two elevators. The traction type elevators were observed to be powered by electric motors and cable systems within the basement. A sanitary sewer lift station consisting of a concrete lined sump and electric sump pumps, along with a mechanical room containing an air compressor and HVAC equipment also were observed within the basement.

Exterior areas of the Site consisted of landscaping, paved vehicle drives and at-grade parking areas, and Parking Structure A. A hydraulic powered elevator was observed within the parking structure. No evidence of hydraulic fluid leaks was readily apparent. The associated hydraulic equipment was observed within with an adjacent equipment room. Several transformers, mounted on concrete pads, were observed on-Site. Those located within the City of Santa Clara appeared to be owned by Silicon Valley Power, while those located within San Jose were labeled as being owned by PG&E. No evidence of transformer oil leaks was readily apparent.

Table 7. Summary of Readily Observable Site Features

General Observation	Comments
Aboveground Storage Tanks	Small quantity hydraulic fluid tanks were observed to be associated with cardboard bailing equipment.
Agricultural Wells	Not Observed
Air Emission Control Systems	Not Observed
Boilers	Not Observed
Burning Areas	Not Observed
Chemical Mixing Areas	Not Observed
Chemical Storage Areas	Observed as described above.
Clean Rooms	Not Observed
Drainage Ditches	Not Observed
Elevators	Observed as described above.
Emergency Generators	Observed as described above.
Equipment Maintenance Areas	Not Observed
Fill Placement	Not Observed
Ground Water Monitoring Wells	Not Observed
High Power Transmission Lines	Not Observed
Hoods and Ducting	Not Observed
Hydraulic Lifts	Not Observed
Incinerator	Not Observed

Table 7 (Continued). Summary of Readily Observable Site Features

General Observation	Comments
Petroleum Pipelines	Not Observed
Petroleum Wells	Not Observed
Ponds or Streams	Not Observed
Railroad Lines	Not Observed
Row Crops or Orchards	Not Observed
Stockpiles of Soil or Debris	Not Observed
Sumps or Clarifiers	Observed as described above.
Transformers	Observed as described above.
Underground Storage Tanks	Not Observed
Vehicle Maintenance Areas	Not Observed
Vehicle Wash Areas	Not Observed
Wastewater Neutralization Systems	Not Observed

The comment "Not Observed" does not warrant that these features are not present on-Site; it only indicates that these features were not readily observed during the Site visit.

7.2.1 Site Photographs



Photograph 1. Bank of America building (looking southwest).



Photograph 2. Chase Bank building (looking north).



Photograph 3. Parking Structure A (looking north).



Photograph 4. Parking Structure A (looking east).



Photograph 5. Safeway and CVS building (looking west).



Photograph 6. North side of Safeway showing loading dock.



Photograph 7. Condensing units in Safeway "Motor Room."



Photograph 8. View staining on concrete below condensing units.



Photograph 9. Natural gas fueled generator in Safeway.



Photograph 10. Cardboard bailer in CVS Pharmacy.



Photograph 11. Photo processing sink in CVS Pharmacy.



Photograph 12. Parking area on west side of Site (looking north). Old Navy building is shown at center.



Photograph 13. Old Navy building (looking north).



Photograph 14. Janitorial supplies in Old Navy.



Photograph 15. Sports Authority building (looking southwest).



Photograph 16. Sanitary sewer lift station in Sports Authority basement.



Photograph 17. Electric elevator motor in Sports Authority basement.



Photograph 18. Parking area on east side of Site (looking northeast). Macy's women's building is shown at center.

SECTION 8: INTERVIEWS

8.1 INTERVIEWS WITH CURRENT OWNERS AND OCCUPANTS

To help obtain information on current and historical Site use and use/storage of hazardous materials on-Site, we provided an environmental questionnaire to David J. Powers & Associates and asked that it be forwarded for completion by the Site owners. The completed questionnaires were not returned to us as of the date of this report. However, during our Site visit, we interviewed Westfield's Chief Engineer, Mr. Bill Bruns regarding his knowledge of the Site history and hazardous materials use at the Site. Representatives of Bank of America, Chase Bank, Safeway, CVS Pharmacy and Old Navy also were questioned during our visit to these businesses regarding on-Site hazardous materials use. The information obtained during these interviews was consistent with the discussion presented above in Section 7.2.

8.2 INTERVIEWS WITH PREVIOUS OWNERS AND OCCUPANTS

Contact information for previous Site owners and occupants was not provided to us. Therefore, interviews with previous Site owners and occupants could not be performed.

SECTION 9: CONCLUSIONS (FINDINGS) AND RECOMMENDATIONS

Cornerstone performed this Phase I ESA to support David J. Powers & Associates in evaluation of Recognized Environmental Conditions. Our conclusions and recommendations are summarized below.

9.1 HISTORICAL SITE USAGE

Based on the information obtained during this study, the Site was formerly occupied by orchards, along with what appeared to have been three farm houses with associated outbuildings. By the late 1940s, the central portion of the Site was developed with residences along a street (that bisected the Site) extending north from Stevens Creek Boulevard.

By 1956, the on-Site orchards were removed and retail shopping centers were under construction on the east and west sides of the Site. The original Valley Fair Shopping Center,

opened in 1956, was confined to the eastern side of the property in San Jose. It was developed and anchored by Macy's (currently Macy's Women's store) and included approximately 40 other stores including Joseph Magnin in an outdoor plaza. At the western side was another outdoor shopping center, Stevens Creek Plaza in Santa Clara. It was anchored by The Emporium (the current Macy's Men's and Home store). The on-Site buildings currently occupied by Sports Authority and Old Navy appear to have been added adjacent to the Emporium building by the early 1960s and have previously been occupied by various retail businesses such as I. Magnin, Roos-Atkins Department Store, Alex Beauty Salon, Hair Future, Rochester Big & Tall Clothing and Computer City.

In 1986, both centers were acquired and merged into one two-level enclosed mall by The Hahn Company, called simply "Valley Fair". Nordstrom joined later in 1987, with I. Magnin closing its store in 1992. The former Emporium store became a second Macy's location in 1996, housing Macy's Men's & Home Store.

In 1998, Westfield America, Inc., a predecessor of the Westfield Group and The Rouse Company acquired Valley Fair jointly from Hahn. Westfield bought out Rouse in 1999 and brought in an institutional investment partner to share its investment in this high-profile property. In 1998 the property was renamed "Westfield Shoppingtown Valley Fair". The shopping center was remodeled again in 1999. The two-phase redevelopment (an addition of approximately ½ million square feet and three parking structures) was completed in 2001/2002. Most of the expansion work involved off-Site portions of the mall, except for construction of Parking Structure A, an on-Site three-level parking garage. Westfield discontinued the "Shoppingtown" moniker in 2005.

The on-Site Safeway building appeared to have been constructed in approximately 1957 and the space currently occupied by CVS Pharmacy was added by the early 1960s. The CVS Pharmacy space was initially occupied by Safeway; by 1972 it was occupied by Pay N Save Drug Store and later by Bill's Drugs and Longs Drugs.

The on-Site building currently occupied by Chase Bank was constructed by approximately 1960 and has been occupied by Pioneer Investors Savings and Loan, Hall Insurance, American Savings Bank and Washington Mutual.

A gasoline service station, Valley Fair Flying A Service, was located at the existing Bank of America location from at least 1960 until at least the early 1970s. The service station was demolished and the Bank of America building was constructed by 1980.

9.2 CHEMICAL STORAGE AND USE

On-Site use of hazardous materials observed at the time of our visit was limited mainly to common janitorial/cleaning supplies and building maintenance products. These materials do not appear likely to significantly impact soil or ground water quality beneath the Site provided that they continue to be used in accordance with the manufacturer's instructions and City regulations.

Additionally, hydraulic fluid is stored within cardboard bailing machines at Safeway and CVS Pharmacy, and within elevator equipment within Parking Structure A. Transformer oil also is present within several pad-mounted electrical transformers owned by Silicon Valley Power and PG&E. No evidence of hydraulic fluid or transformer oil spills was readily apparent.

On the north side of the Safeway building, a “motor room” is present that contains refrigeration condensing units for cold food storage equipment. The condensing units were labeled as containing various refrigerants including R-22, R-507 and R-134a, along with lubricating oils. An open 5-gallon bucket that appeared to contain oil was present on the concrete floor slab near the equipment. Heavy staining was observed on the concrete floor slab below several of the condensing units; however, the floor slab appeared to be in good condition with no significant, readily apparent cracks. The potential for underlying soil to have been significantly impacted by the observed staining appears low; however, we recommend that the apparent oil/refrigerant leaks be repaired and that the concrete be cleaned.

Prior to Site redevelopment activities, refrigerant, lubricating fluids and oils should be captured from the equipment and properly disposed prior to the demolition of the structures.

A gasoline service station was formerly located at the existing Bank of America location. Details regarding hazardous materials use at the service station were not readily available from the data sources reviewed during this study. Petroleum fuels presumably were stored in underground storage tanks (USTs). No records describing UST closure or removal activities were identified. We recommend that sampling be performed near the former service station location to evaluate soil and ground water quality. Additionally, a geophysical survey could be performed to help evaluate the potential presence of abandoned USTs after building demolition.

9.3 AGRICULTURAL USE

The Site was used for agricultural purposes for several decades. Pesticides (such as DDT) may have been applied to crops in the normal course of farming operations. Because the Site will be capped by the proposed shopping center facilities, risk to human health from residual pesticides, if any, will be significantly reduced. However, if elevated concentrations of agricultural chemicals are present, appropriate handling and/or disposal procedures may be required, and construction costs associated with earthwork activities (such as off-haul of excess soil) could increase. We recommend performing soil sampling to evaluate if agricultural chemicals are present.

If elevated pesticide concentrations of pesticides are identified, common and potentially applicable remedial measures may include: 1) excavation and off-Site disposal of the impacted soil at a permitted facility; 2) the use of engineering and administrative controls, such as consolidation and capping of the soil on-Site and land use covenants restricting certain activities/uses; and 3) a combination of the above. If on-Site capping measures are warranted based on the sampling results, we recommend that remedial work at the Site be overseen by an appropriate regulatory agency, such as the Department of Toxic Substances Control (DTSC) or the Santa Clara County Department of Environmental Health (SCCDEH).

9.4 ASBESTOS CONTAINING BUILDING MATERIALS (ACBMS)

Due to the age of the on-Site structures, building materials may contain asbestos. If demolition, renovation, or re-roofing of the building is planned, an asbestos survey is required by local authorities and/or National Emissions Standards for Hazardous Air Pollutants (NESHAP) guidelines. NESHAP guidelines require the removal of potentially friable ACBMs prior to building demolition or renovation that may disturb the ACBM.

9.5 LEAD-BASED PAINT

The Consumer Product Safety Commission banned the use of lead as an additive in paint in 1978. Based on the age of the buildings, lead-based paint may be present. If demolition is planned, the removal of lead-based paint is not required if it is bonded to the building materials. However, if the lead-based paint is flaking, peeling, or blistering, it should be removed prior to demolition. In either case, applicable OSHA regulations must be followed; these include requirements for worker training, air monitoring and dust control, among others. Any debris or soil containing lead must be disposed appropriately.

9.6 IMPORTED SOIL AND EXPORTED SOIL

If the planned development will require importing soil for Site grading, we recommend documenting the source and quality of imported soil. The DTSC's October 2001 Clean Fill Advisory provides useful guidance on evaluating imported fill.

As the footprint of the proposed underground parking garage is approximately 7 acres and will extend to an approximate depth of 25 feet, we recommend profiling the soil planned for off-Site disposal; this soil profiling would include evaluating soil quality for the presence of agricultural chemicals.

9.7 POTENTIAL ENVIRONMENTAL CONCERNS WITHIN THE SITE VICINITY

Based on the information obtained during this study, no hazardous material incidents have been reported in the Site vicinity that would be likely to significantly impact the Site. In addition, a historical dry cleaner (Valley Fair Dry Cleaners and Shirt Laundry) was listed at the 2801 Stevens Creek address (located off-Site [north of the current Macy's women's store and down-gradient from the Site based on anticipated ground water flow direction]) on directories from 1966. No information regarding the operations of this dry cleaner was readily available. Based on its distance and location from the Site, this former dry cleaner likely does not pose a significant concern to the Site. However, as is typical to many commercial areas, several facilities in the vicinity, such as this dry cleaner, were likely hazardous materials users. If leaks or spills occur at these facilities, contamination could impact the Site, depending upon the location of the property, the magnitude of the release, and the effectiveness of cleanup efforts.

9.8 DATA GAPS

ASTM Standard Designation E 1527-05 requires the environmental professional to comment on significant data gaps that affect our ability to identify Recognized Environmental Conditions. A data gap is a lack of or inability to obtain information required by ASTM Standard Designation E 1527-05 despite good faith efforts by the environmental professional to gather such information. A data gap by itself is not inherently significant; it only becomes significant if it raises reasonable concerns. The following data gaps were identified:

- Contact information for the former occupants and owners of the Site was not provided to us; thus, no interviews with former occupants and owners were conducted during this study. The general environmental setting of the Site appears to have been established based on the information reviewed from other data sources. However, these individuals may have knowledge of the Site that is not otherwise readily available or apparent. Thus, the absence of these interviews may diminish our ability to identify Recognized Environmental Conditions.

- Due to the large number of documents (thousands of pages), especially at the SJBD and SCBD, a detailed review of each could not be reasonably performed within the scope of this investigation. A cursory review was conducted, focusing on those documents that, based on our professional judgment, appeared to be of greater relevance. In our opinion, it does not appear likely that further review would result in significant modifications to our conclusions regarding the Site.

9.9 DATA FAILURES

As described by ASTM Standard Designation E 1527-05, a data failure occurs when all of the standard historical sources that are reasonably ascertainable and likely to be useful have been reviewed and yet the objectives have not been met. Data failures are not uncommon when attempting to identify the use of a Site at five year intervals back to the first use or to 1940 (whichever is earlier). ASTM Standard Designation E 1527-05 requires the environmental professional to comment on the significance of data failures and whether the data failure affects our ability to identify Recognized Environmental Conditions. A data failure by itself is not inherently significant; it only becomes significant if it raises reasonable concerns. No significant data failures were identified during this Phase I ESA.

9.10 RECOGNIZED ENVIRONMENTAL CONDITIONS

Cornerstone has performed a Phase I Environmental Site Assessment in general conformance with the scope and limitations of ASTM E 1527-05. This assessment identified the following Recognized Environmental Conditions; however, please read the entire report for an overview of the Site.

- A gasoline service station was located on-Site during the 1960s and 1970s. Petroleum fuels were presumably stored in USTs, which have a potential to impact Site soil and ground water quality. No records describing UST closure or removal activities were identified.
- The Site historically was used for agricultural purposes. Concentrations of agricultural chemicals may remain in Site soil.

SECTION 10: LIMITATIONS

Cornerstone performed this Phase I ESA to support David J. Powers & Associates in evaluation of Recognized Environmental Conditions associated with the Site. David J. Powers & Associates understands that no Phase I ESA can wholly eliminate uncertainty regarding the potential for Recognized Environmental Conditions to be present at the Site. This Phase I ESA is intended to reduce, but not eliminate, uncertainty regarding the potential for Recognized Environmental Conditions. David J. Powers & Associates understands that the extent of information obtained is based on the reasonable limits of time and budgetary constraints.

Conclusions presented in this report are based on selected, readily available information and conditions readily observed at the time of the Site visit. Phase I ESAs are inherently limited because findings are developed based on information obtained from a non-intrusive Site evaluation. Cornerstone does not accept liability for deficiencies, errors, or misstatements that have resulted from inaccuracies in the publicly available information or from interviews of persons knowledgeable of Site use. In addition, publicly available information and field

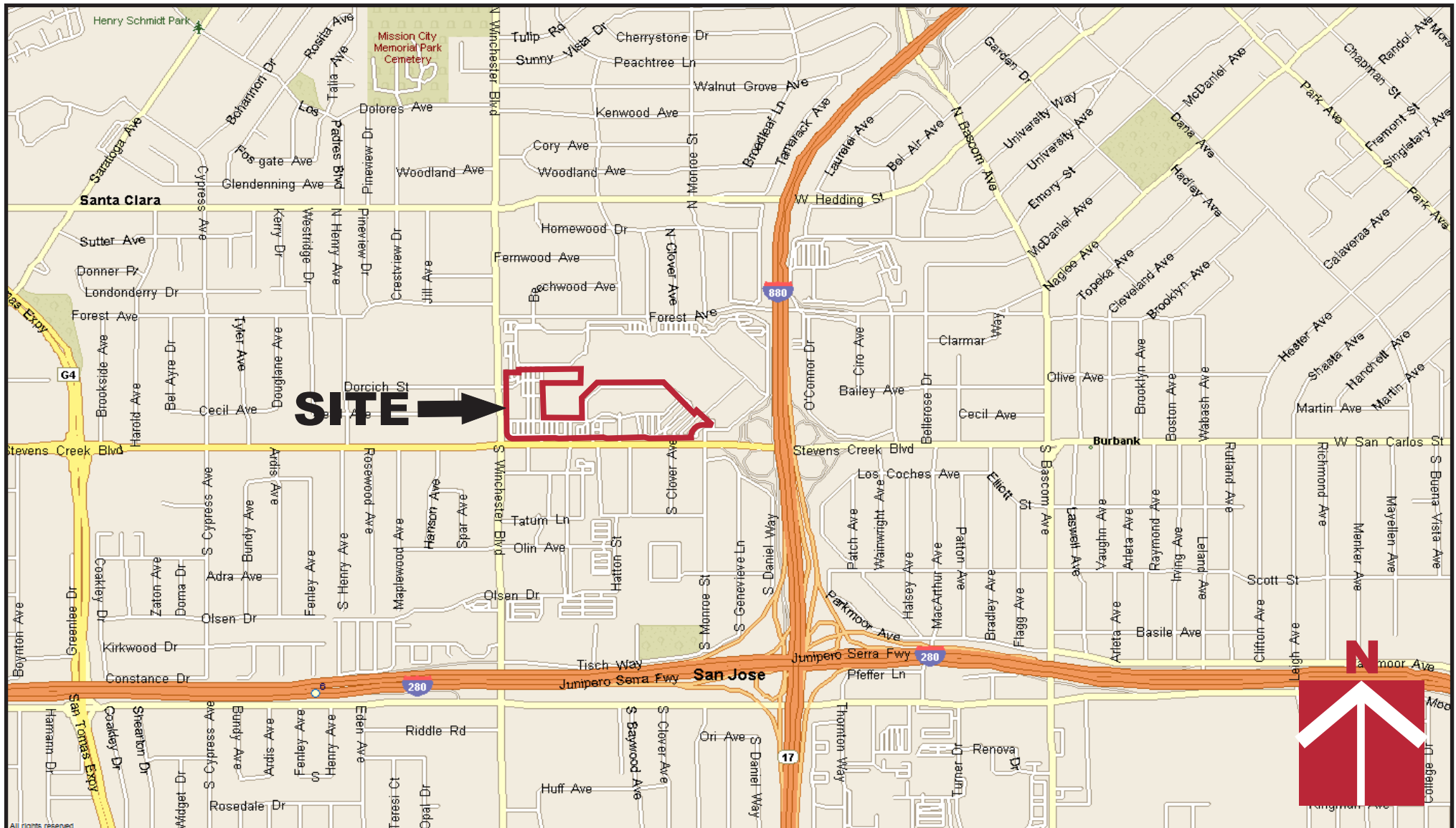
observations often cannot affirm the presence of Recognized Environmental Conditions; there is a possibility that such conditions exist. If a greater degree of confidence is desired, soil, ground water and/or soil vapor samples should be collected by Cornerstone and analyzed by a state-certified laboratory to establish a more reliable assessment of environmental conditions.

Cornerstone acquired an environmental database of selected publicly available information for the general area of the Site. Cornerstone cannot verify the accuracy or completeness of the database report, nor is Cornerstone obligated to identify mistakes or insufficiencies in the information provided (ASTM E 1527-05, Section 8.1.3). Due to inadequate address information, the environmental database may have mapped several facilities inaccurately or could not map the facilities. Releases from these facilities, if nearby, could impact the Site.

David J. Powers & Associates may have provided Cornerstone environmental documents prepared by others. David J. Powers & Associates understands that Cornerstone reviewed and relied on the information presented in these reports and cannot be responsible for their accuracy.

This report, an instrument of professional service, was prepared for the sole use of David J. Powers & Associates and may not be reproduced or distributed without written authorization from Cornerstone. It is valid for 180 days. An electronic transmission of this report may also have been issued. While Cornerstone has taken precautions to produce a complete and secure electronic transmission, please check the electronic transmission against the hard copy version for conformity.

Cornerstone makes no warranty, expressed or implied, except that our services have been performed in accordance with the environmental principles generally accepted at this time and location.



Vicinity Map

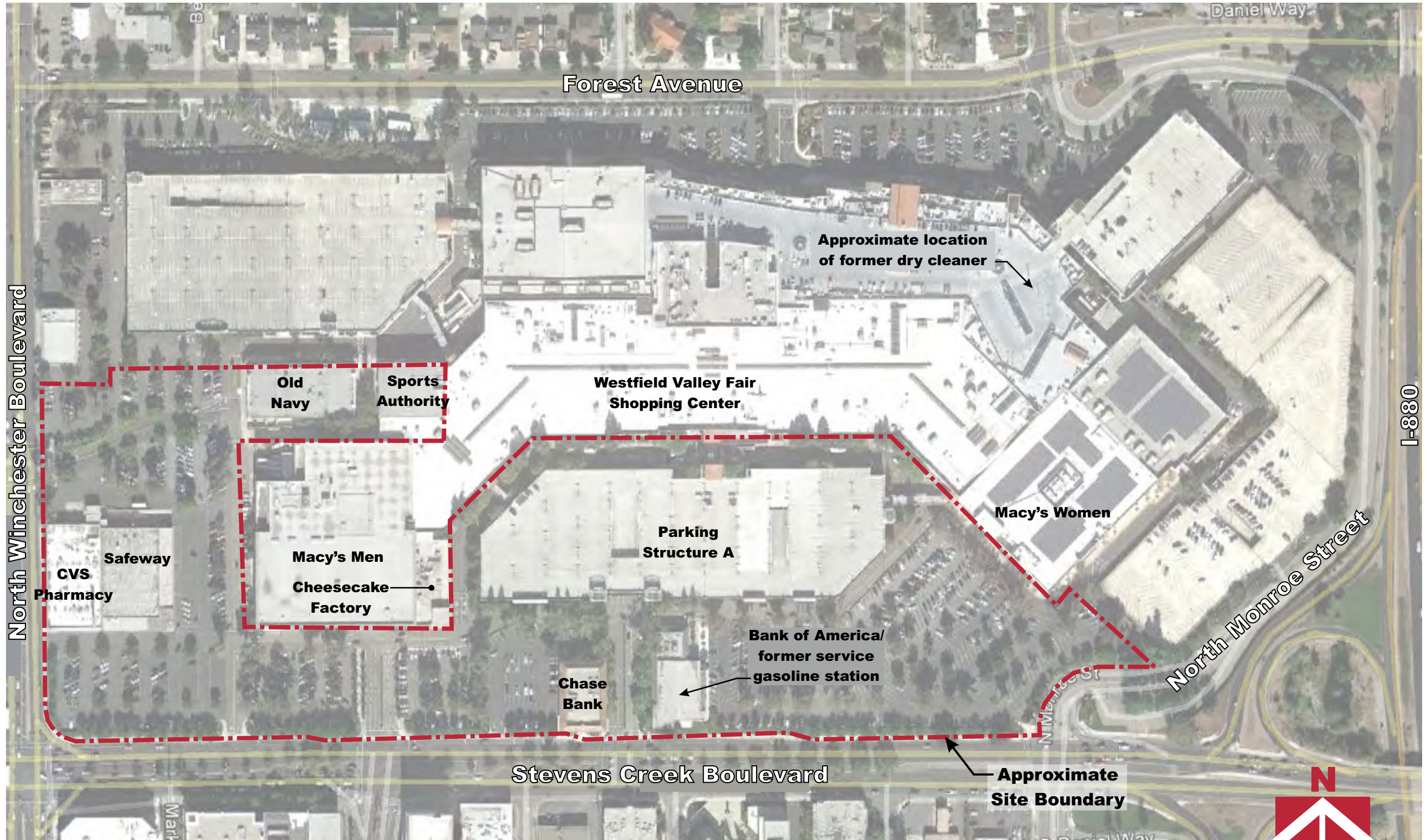
Westfield Valley Fair Mall Expansion
Stevens Creek Boulevard
Santa Clara and San Jose, CA

Project Number
118-39-1

Figure Number
Figure 1

Date
January 2013


Drawn By
RRN



Base by Google Earth, dated 10/31/2011

Project Number	118-39-1
Figure Number	Figure 2
Date	January 2013
Drawn By	RRN

Site Plan
Westfield Valley Fair Mall Expansion
Stevens Creek Boulevard
Santa Clara and San Jose, CA




APPENDIX A – DATABASE SEARCH REPORT

Phase I ESA

2855 Stevens Creek Boulevard
San Jose, CA 95128

Inquiry Number: 3475018.2s
December 11, 2012

The EDR Radius Map™ Report with GeoCheck®



440 Wheelers Farms Road
Milford, CT 06461
Toll Free: 800.352.0050
www.edrnet.com

TABLE OF CONTENTS

<u>SECTION</u>	<u>PAGE</u>
Executive Summary	ES1
Overview Map	2
Detail Map	3
Map Findings Summary	4
Map Findings	8
Orphan Summary	146
Government Records Searched/Data Currency Tracking	GR-1
 <u>GEOCHECK ADDENDUM</u>	
Physical Setting Source Addendum	A-1
Physical Setting Source Summary	A-2
Physical Setting Source Map	A-7
Physical Setting Source Map Findings	A-8
Physical Setting Source Records Searched	A-22

Thank you for your business.
Please contact EDR at 1-800-352-0050
with any questions or comments.

Disclaimer - Copyright and Trademark Notice

This Report contains certain information obtained from a variety of public and other sources reasonably available to Environmental Data Resources, Inc. It cannot be concluded from this Report that coverage information for the target and surrounding properties does not exist from other sources. **NO WARRANTY EXPRESSED OR IMPLIED, IS MADE WHATSOEVER IN CONNECTION WITH THIS REPORT. ENVIRONMENTAL DATA RESOURCES, INC. SPECIFICALLY DISCLAIMS THE MAKING OF ANY SUCH WARRANTIES, INCLUDING WITHOUT LIMITATION, MERCHANTABILITY OR FITNESS FOR A PARTICULAR USE OR PURPOSE. ALL RISK IS ASSUMED BY THE USER. IN NO EVENT SHALL ENVIRONMENTAL DATA RESOURCES, INC. BE LIABLE TO ANYONE, WHETHER ARISING OUT OF ERRORS OR OMISSIONS, NEGLIGENCE, ACCIDENT OR ANY OTHER CAUSE, FOR ANY LOSS OF DAMAGE, INCLUDING, WITHOUT LIMITATION, SPECIAL, INCIDENTAL, CONSEQUENTIAL, OR EXEMPLARY DAMAGES. ANY LIABILITY ON THE PART OF ENVIRONMENTAL DATA RESOURCES, INC. IS STRICTLY LIMITED TO A REFUND OF THE AMOUNT PAID FOR THIS REPORT.** Purchaser accepts this Report "AS IS". Any analyses, estimates, ratings, environmental risk levels or risk codes provided in this Report are provided for illustrative purposes only, and are not intended to provide, nor should they be interpreted as providing any facts regarding, or prediction or forecast of, any environmental risk for any property. Only a Phase I Environmental Site Assessment performed by an environmental professional can provide information regarding the environmental risk for any property. Additionally, the information provided in this Report is not to be construed as legal advice.

Copyright 2012 by Environmental Data Resources, Inc. All rights reserved. Reproduction in any media or format, in whole or in part, of any report or map of Environmental Data Resources, Inc., or its affiliates, is prohibited without prior written permission.

EDR and its logos (including Sanborn and Sanborn Map) are trademarks of Environmental Data Resources, Inc. or its affiliates. All other trademarks used herein are the property of their respective owners.

EXECUTIVE SUMMARY

A search of available environmental records was conducted by Environmental Data Resources, Inc (EDR). The report was designed to assist parties seeking to meet the search requirements of EPA's Standards and Practices for All Appropriate Inquiries (40 CFR Part 312), the ASTM Standard Practice for Environmental Site Assessments (E 1527-05) or custom requirements developed for the evaluation of environmental risk associated with a parcel of real estate.

TARGET PROPERTY INFORMATION

ADDRESS

2855 STEVENS CREEK BOULEVARD
SAN JOSE, CA 95128

COORDINATES

Latitude (North): 37.3242000 - 37° 19' 27.12"
Longitude (West): 121.9466000 - 121° 56' 47.76"
Universal Transverse Mercator: Zone 10
UTM X (Meters): 593331.6
UTM Y (Meters): 4131154.2
Elevation: 130 ft. above sea level

USGS TOPOGRAPHIC MAP ASSOCIATED WITH TARGET PROPERTY

Target Property Map: 37121-C8 SAN JOSE WEST, CA
Most Recent Revision: 1980

AERIAL PHOTOGRAPHY IN THIS REPORT

Portions of Photo from: 2009, 2010
Source: USDA

TARGET PROPERTY SEARCH RESULTS

The target property was identified in the following records. For more information on this property see page 8 of the attached EDR Radius Map report:

<u>Site</u>	<u>Database(s)</u>	<u>EPA ID</u>
VERIZON WIRELESS VALLEY FA 2855 STEVENS CREEK BL SUITE ROOF SAN JOSE, CA 95128	SAN JOSE HAZMAT	N/A
VALLEY FAIR FLYING A SERVICE 2899 STEVENS CREEK RD SAN JOSE, CA	EDR Historical Auto Stations	N/A
SAFEWAY STORE #1526 3071 STEVENS CREEK SANTA CLARA, CA 95050	SWRCY HAZNET	N/A
SAFEWAY STORE #1526-5 3071 STEVENS CREEK BLVD SANTA CLARA, CA 95050	HAZNET	N/A

EXECUTIVE SUMMARY

WASHINGTON MUTUAL BANK 2915 STEPHENS CREEK BLVD SANTA CLARA, CA 95050	HAZNET	N/A
2855 STEPHENS CREEK BLVD. 2855 STEPHENS CREEK BLVD. SAN JOSE, CA 95050	ERNS	N/A
WESTFIELD CORP INC 3041 STEVENS CREEK BLVD SANTA CLARA, CA 95050	HAZNET	N/A
WASHINGTON MUTUAL BANK 2915 STEVENS CREEK BLVD SANTA CLARA, CA 95050	HAZNET	N/A
AMERICAN SAVINGS BANK 2915 STEVENS CREEK RD SANTA CLARA, CA 95050	HAZNET	N/A
CVS PHARMACY # 9944 3081 STEVENS CREEK BLVD SANTA CLARA, CA 95050	HAZNET	N/A
AT&T MOBILITY # 26446 2855 STEVENS CREEK BL SAN JOSE, CA 95128	SAN JOSE HAZMAT	N/A
MACY'S WEST, INC. 2801 STEVENS CREEK BL SAN JOSE, CA 95050	SAN JOSE HAZMAT	N/A
2855 STEVENS CREEK BLVD. 2855 STEVENS CREEK BLVD. SAN JOSE, CA 95050	CHMIRS Date Completed: 03-NOV-90	N/A

DATABASES WITH NO MAPPED SITES

No mapped sites were found in EDR's search of available ("reasonably ascertainable ") government records either on the target property or within the search radius around the target property for the following databases:

STANDARD ENVIRONMENTAL RECORDS

Federal NPL site list

NPL..... National Priority List

EXECUTIVE SUMMARY

Proposed NPL..... Proposed National Priority List Sites
NPL LIENS..... Federal Superfund Liens

Federal Delisted NPL site list

Delisted NPL..... National Priority List Deletions

Federal CERCLIS list

CERCLIS..... Comprehensive Environmental Response, Compensation, and Liability Information System
FEDERAL FACILITY..... Federal Facility Site Information listing

Federal CERCLIS NFRAP site List

CERC-NFRAP..... CERCLIS No Further Remedial Action Planned

Federal RCRA CORRACTS facilities list

CORRACTS..... Corrective Action Report

Federal RCRA non-CORRACTS TSD facilities list

RCRA-TSDF..... RCRA - Treatment, Storage and Disposal

Federal RCRA generators list

RCRA-LQG..... RCRA - Large Quantity Generators
RCRA-CESQG..... RCRA - Conditionally Exempt Small Quantity Generator

Federal institutional controls / engineering controls registries

US ENG CONTROLS..... Engineering Controls Sites List
US INST CONTROL..... Sites with Institutional Controls
LUCIS..... Land Use Control Information System

State and tribal landfill and/or solid waste disposal site lists

SWF/LF..... Solid Waste Information System
WDS..... Waste Discharge System

State and tribal leaking storage tank lists

INDIAN LUST..... Leaking Underground Storage Tanks on Indian Land

State and tribal registered storage tank lists

AST..... Aboveground Petroleum Storage Tank Facilities
INDIAN UST..... Underground Storage Tanks on Indian Land
FEMA UST..... Underground Storage Tank Listing

State and tribal voluntary cleanup sites

INDIAN VCP..... Voluntary Cleanup Priority Listing

ADDITIONAL ENVIRONMENTAL RECORDS

Local Brownfield lists

US BROWNFIELDS..... A Listing of Brownfields Sites

EXECUTIVE SUMMARY

Local Lists of Landfill / Solid Waste Disposal Sites

DEBRIS REGION 9..... Torres Martinez Reservation Illegal Dump Site Locations
ODI..... Open Dump Inventory
WMUDS/SWAT..... Waste Management Unit Database
HAULERS..... Registered Waste Tire Haulers Listing
INDIAN ODI..... Report on the Status of Open Dumps on Indian Lands

Local Lists of Hazardous waste / Contaminated Sites

US CDL..... Clandestine Drug Labs
SCH..... School Property Evaluation Program
Toxic Pits..... Toxic Pits Cleanup Act Sites
CDL..... Clandestine Drug Labs
US HIST CDL..... National Clandestine Laboratory Register

Local Lists of Registered Storage Tanks

CA FID UST..... Facility Inventory Database

Local Land Records

LIENS 2..... CERCLA Lien Information
LIENS..... Environmental Liens Listing

Records of Emergency Release Reports

HMIRS..... Hazardous Materials Information Reporting System
LDS..... Land Disposal Sites Listing
MCS..... Military Cleanup Sites Listing

Other Ascertainable Records

DOT OPS..... Incident and Accident Data
DOD..... Department of Defense Sites
FUDS..... Formerly Used Defense Sites
CONSENT..... Superfund (CERCLA) Consent Decrees
ROD..... Records Of Decision
UMTRA..... Uranium Mill Tailings Sites
MINES..... Mines Master Index File
TRIS..... Toxic Chemical Release Inventory System
TSCA..... Toxic Substances Control Act
FTTS..... FIFRA/ TSCA Tracking System - FIFRA (Federal Insecticide, Fungicide, & Rodenticide Act)/TSCA (Toxic Substances Control Act)
HIST FTTS..... FIFRA/TSCA Tracking System Administrative Case Listing
SSTS..... Section 7 Tracking Systems
ICIS..... Integrated Compliance Information System
PADS..... PCB Activity Database System
MLTS..... Material Licensing Tracking System
RADINFO..... Radiation Information Database
FINDS..... Facility Index System/Facility Registry System
RAATS..... RCRA Administrative Action Tracking System
CA BOND EXP. PLAN..... Bond Expenditure Plan
NPDES..... NPDES Permits Listing

EXECUTIVE SUMMARY

UIC.....	UIC Listing
CUPA Listings.....	CUPA Resources List
Notify 65.....	Proposition 65 Records
DRYCLEANERS.....	Cleaner Facilities
WIP.....	Well Investigation Program Case List
ENF.....	Enforcement Action Listing
HAZNET.....	Facility and Manifest Data
EML.....	Emissions Inventory Data
INDIAN RESERV.....	Indian Reservations
SCRD DRYCLEANERS.....	State Coalition for Remediation of Drycleaners Listing
2020 COR ACTION.....	2020 Corrective Action Program List
PRP.....	Potentially Responsible Parties
FINANCIAL ASSURANCE.....	Financial Assurance Information Listing
EPA WATCH LIST.....	EPA WATCH LIST
US FIN ASSUR.....	Financial Assurance Information
PCB TRANSFORMER.....	PCB Transformer Registration Database
PROC.....	Certified Processors Database
MWMP.....	Medical Waste Management Program Listing
COAL ASH DOE.....	Steam-Electric Plant Operation Data
COAL ASH EPA.....	Coal Combustion Residues Surface Impoundments List
HWT.....	Registered Hazardous Waste Transporter Database
HWP.....	EnviroStor Permitted Facilities Listing

EDR PROPRIETARY RECORDS

EDR Proprietary Records

Manufactured Gas Plants..... EDR Proprietary Manufactured Gas Plants

SURROUNDING SITES: SEARCH RESULTS

Surrounding sites were identified in the following databases.

Elevations have been determined from the USGS Digital Elevation Model and should be evaluated on a relative (not an absolute) basis. Relative elevation information between sites of close proximity should be field verified. Sites with an elevation equal to or higher than the target property have been differentiated below from sites with an elevation lower than the target property. Page numbers and map identification numbers refer to the EDR Radius Map report where detailed data on individual sites can be reviewed.

Sites listed in ***bold italics*** are in multiple databases.

Unmappable (orphan) sites are not considered in the foregoing analysis.

STANDARD ENVIRONMENTAL RECORDS

Federal RCRA generators list

RCRA-SQG: RCRAInfo is EPA's comprehensive information system, providing access to data supporting the Resource Conservation and Recovery Act (RCRA) of 1976 and the Hazardous and Solid Waste Amendments (HSWA) of 1984. The database includes selective information on sites which generate, transport, store, treat and/or dispose of hazardous waste as defined by the Resource Conservation and Recovery Act (RCRA). Small quantity generators (SQGs) generate between 100 kg and 1,000 kg of hazardous waste per month.

A review of the RCRA-SQG list, as provided by EDR, and dated 09/11/2012 has revealed that there are 8

EXECUTIVE SUMMARY

RCRA-SQG sites within approximately 0.25 miles of the target property.

<u>Equal/Higher Elevation</u>	<u>Address</u>	<u>Direction / Distance</u>	<u>Map ID</u>	<u>Page</u>
<i>TEXACO SERVICE STATION</i>	<i>2812 STEVENS CREEK BLVD</i>	<i>ESE 0 - 1/8 (0.016 mi.)</i>	<i>D27</i>	<i>29</i>
<i>KITS CAMERA ONE HR NO 71</i>	<i>2855 STEVENS CREEK BLVD</i>	<i>ESE 0 - 1/8 (0.025 mi.)</i>	<i>D30</i>	<i>41</i>
<i>SEPHORA 18 VALLEY FAIR</i>	<i>2855 STEVENS CREEK BLVD</i>	<i>ESE 0 - 1/8 (0.025 mi.)</i>	<i>D31</i>	<i>42</i>
<i>COURTESY HYUNDAI</i>	<i>3207 STEVENS CREEK BLVD</i>	<i>W 1/8 - 1/4 (0.180 mi.)</i>	<i>K46</i>	<i>93</i>
<i>CELEBRITY DODGE</i>	<i>3209 STEVENS CREEK BLVD</i>	<i>W 1/8 - 1/4 (0.182 mi.)</i>	<i>K47</i>	<i>94</i>
<i>EXXON SERVICE STATION NO 7-366</i>	<i>425 S. WINCHESTER/OLIN</i>	<i>SW 1/8 - 1/4 (0.184 mi.)</i>	<i>J49</i>	<i>98</i>

<u>Lower Elevation</u>	<u>Address</u>	<u>Direction / Distance</u>	<u>Map ID</u>	<u>Page</u>
<i>ACC U TUNE & BRAKE</i>	<i>498 N WINCHESTER BLVD</i>	<i>NW 1/8 - 1/4 (0.135 mi.)</i>	<i>I43</i>	<i>91</i>
<i>DUNN-EDWARDS CORPORATION</i>	<i>690 NORTH WINCHESTER BL</i>	<i>NNW 1/8 - 1/4 (0.217 mi.)</i>	<i>M56</i>	<i>104</i>

State- and tribal - equivalent NPL

RESPONSE: Identifies confirmed release sites where DTSC is involved in remediation, either in a lead or oversight capacity. These confirmed release sites are generally high-priority and high potential risk.

A review of the RESPONSE list, as provided by EDR, and dated 11/05/2012 has revealed that there is 1 RESPONSE site within approximately 1 mile of the target property.

<u>Equal/Higher Elevation</u>	<u>Address</u>	<u>Direction / Distance</u>	<u>Map ID</u>	<u>Page</u>
<i>TOWN & COUNTRY VILLAGE SHOPPIN</i>	<i>2980 & 3030 STEVENS CRE</i>	<i>WSW 0 - 1/8 (0.029 mi.)</i>	<i>E32</i>	<i>45</i>

State- and tribal - equivalent CERCLIS

ENVIROSTOR: The Department of Toxic Substances Control's (DTSC's) Site Mitigation and Brownfields Reuse Program's (SMBRP's) EnviroStor database identifies sites that have known contamination or sites for which there may be reasons to investigate further. The database includes the following site types: Federal Superfund sites (National Priorities List (NPL)); State Response, including Military Facilities and State Superfund; Voluntary Cleanup; and School sites. EnviroStor provides similar information to the information that was available in CalSites, and provides additional site information, including, but not limited to, identification of formerly-contaminated properties that have been released for reuse, properties where environmental deed restrictions have been recorded to prevent inappropriate land uses, and risk characterization information that is used to assess potential impacts to public health and the environment at contaminated sites.

A review of the ENVIROSTOR list, as provided by EDR, and dated 11/05/2012 has revealed that there are 2 ENVIROSTOR sites within approximately 1 mile of the target property.

<u>Equal/Higher Elevation</u>	<u>Address</u>	<u>Direction / Distance</u>	<u>Map ID</u>	<u>Page</u>
<i>TOWN & COUNTRY VILLAGE SHOPPIN</i> Status: Certified / Operation & Maintenance	<i>2980 & 3030 STEVENS CRE</i>	<i>WSW 0 - 1/8 (0.029 mi.)</i>	<i>E32</i>	<i>45</i>
<i>485 SOUTH MONROE</i> Status: Certified	<i>485 SOUTH MONROE STREETSSE</i>	<i>1/4 - 1/2 (0.325 mi.)</i>	<i>65</i>	<i>116</i>

EXECUTIVE SUMMARY

State and tribal leaking storage tank lists

LUST: The Leaking Underground Storage Tank Incident Reports contain an inventory of reported leaking underground storage tank incidents. The data come from the State Water Resources Control Board Leaking Underground Storage Tank Information System.

A review of the LUST list, as provided by EDR, and dated 10/17/2012 has revealed that there are 23 LUST sites within approximately 0.5 miles of the target property.

<u>Equal/Higher Elevation</u>	<u>Address</u>	<u>Direction / Distance</u>	<u>Map ID</u>	<u>Page</u>
CHEVRON #9-9079 Status: Completed - Case Closed	2910 STEVENS CREEK BLVD	SSE 0 - 1/8 (0.015 mi.)	B19	18
CHEVRON #9-9079	2910 STEVENS CREEK BLVD	SSE 0 - 1/8 (0.015 mi.)	B20	21
VALLEY FAIR UNION #3969 Status: Completed - Case Closed Status: Completed - Case Closed	2850 STEVENS CREEK BLVD	ESE 0 - 1/8 (0.015 mi.)	C21	22
CONOCO PHILLIPS #253969	2850 STEVENS CREEK BLVD	ESE 0 - 1/8 (0.015 mi.)	C22	26
UNION OIL SS # 3969	2850 STEVENS CREEK BLVD	ESE 0 - 1/8 (0.015 mi.)	C23	27
TEXACO SERVICE STATION Status: Completed - Case Closed	2812 STEVENS CREEK BLVD	ESE 0 - 1/8 (0.016 mi.)	D27	29
COURTESY CHEVROLET Status: Completed - Case Closed	3030 STEVENS CREEK BLVD	WSW 0 - 1/8 (0.018 mi.)	E29	35
ECONO-CAR Status: Completed - Case Closed	342 S CLOVER	SE 0 - 1/8 (0.072 mi.)	G35	80
BRIDGESTONE/FIRESTONE (FORMER) Status: Completed - Case Closed	3150 STEVENS CREEK BLVD	WSW 1/8 - 1/4 (0.127 mi.)	H39	83
EXXON SERVICE STATION NO 7-366 Status: Completed - Case Closed	425 S. WINCHESTER/OLIN	SW 1/8 - 1/4 (0.184 mi.)	J49	98
EXXON #7-3667	425 S WINCHESTER BLVD	SW 1/8 - 1/4 (0.184 mi.)	J50	102
FIRE STATION #10 Status: Completed - Case Closed	511 S MONROE ST	SSE 1/4 - 1/2 (0.372 mi.)	69	135
STEVENS CREEK NISSAN Status: Completed - Case Closed	3565 STEVENS CREEK BLVD	W 1/4 - 1/2 (0.386 mi.)	72	139
<u>Lower Elevation</u>	<u>Address</u>	<u>Direction / Distance</u>	<u>Map ID</u>	<u>Page</u>
DUNN-EDWARDS CORPORATION Status: Completed - Case Closed	690 NORTH WINCHESTER BL	NNW 1/8 - 1/4 (0.217 mi.)	M56	104
DUNN-EDWARDS PAINTS	690 N WINCHESTER BLVD	NNW 1/8 - 1/4 (0.217 mi.)	M57	109
PIERCE PROPERTY Status: Completed - Case Closed	780 WINCHESTER	NNW 1/4 - 1/2 (0.271 mi.)	N60	111
MOBIL	230 N WINCHESTER BLVD	NNW 1/4 - 1/2 (0.277 mi.)	N61	112
MOBIL Status: Completed - Case Closed	230 N WINCHESTER BLVD	NNW 1/4 - 1/2 (0.277 mi.)	N62	113
J.I.L. AUTO SALES Status: Completed - Case Closed	2417 STEVENS CREEK BLVD	E 1/4 - 1/2 (0.346 mi.)	O66	121
FAIRCHILD PROPERTY Status: Open - Site Assessment	824 N. WINCHESTER BLVD.	NNW 1/4 - 1/2 (0.362 mi.)	67	123
O CONNOR HOSPITAL Status: Completed - Case Closed Status: Completed - Case Closed	2105 FOREST AVENUE	ENE 1/4 - 1/2 (0.371 mi.)	68	126

EXECUTIVE SUMMARY

<u>Lower Elevation</u>	<u>Address</u>	<u>Direction / Distance</u>	<u>Map ID</u>	<u>Page</u>
B&G ARCO Status: Completed - Case Closed	2321 STEVENS CREEK BLVD	E 1/4 - 1/2 (0.385 mi.)	O70	137
B&G ARCO	2321 STEVENS CREEK BLVD	E 1/4 - 1/2 (0.385 mi.)	O71	138

SLIC: SLIC Region comes from the California Regional Water Quality Control Board.

A review of the SLIC list, as provided by EDR, and dated 10/17/2012 has revealed that there is 1 SLIC site within approximately 0.5 miles of the target property.

<u>Equal/Higher Elevation</u>	<u>Address</u>	<u>Direction / Distance</u>	<u>Map ID</u>	<u>Page</u>
GUADALUPE RIVER PROJ PO 12489 Facility Status: Open - Inactive	I-880/I-280	SE 1/4 - 1/2 (0.468 mi.)	73	144

HIST LUST: A listing of open and closed leaking underground storage tanks. This listing is no longer updated by the county. Leaking underground storage tanks are now handled by the Department of Environmental Health.

A review of the HIST LUST list, as provided by EDR, and dated 03/29/2005 has revealed that there are 16 HIST LUST sites within approximately 0.5 miles of the target property.

<u>Equal/Higher Elevation</u>	<u>Address</u>	<u>Direction / Distance</u>	<u>Map ID</u>	<u>Page</u>
CHEVRON #9-9079	2910 STEVENS CREEK BLVD	SSE 0 - 1/8 (0.015 mi.)	B20	21
CONOCO PHILLIPS #253969	2850 STEVENS CREEK BLVD	ESE 0 - 1/8 (0.015 mi.)	C22	26
UNION OIL SS # 3969	2850 STEVENS CREEK BLVD	ESE 0 - 1/8 (0.015 mi.)	C23	27
TEXACO SERVICE STATION	2812 STEVENS CREEK BLVD	ESE 0 - 1/8 (0.016 mi.)	D27	29
COURTESY CHEVROLET	3030 STEVENS CREEK BLVD	WSW 0 - 1/8 (0.018 mi.)	E29	35
ECORNE-CAR	342 S CLOVER	SE 0 - 1/8 (0.072 mi.)	G35	80
BRIDGESTONE/FIRESTONE (FORMER)	3150 STEVENS CREEK BLVD	WSW 1/8 - 1/4 (0.127 mi.)	H39	83
EXXON #7-3667	425 S WINCHESTER BLVD	SW 1/8 - 1/4 (0.184 mi.)	J50	102
FIRE STATION #10	511 S MONROE ST	SSE 1/4 - 1/2 (0.372 mi.)	69	135
STEVENS CREEK NISSAN	3565 STEVENS CREEK BLVD	W 1/4 - 1/2 (0.386 mi.)	72	139
<u>Lower Elevation</u>	<u>Address</u>	<u>Direction / Distance</u>	<u>Map ID</u>	<u>Page</u>
DUNN-EDWARDS PAINTS	690 N WINCHESTER BLVD	NNW 1/8 - 1/4 (0.217 mi.)	M57	109
PIERCE PROPERTY	780 WINCHESTER	NNW 1/4 - 1/2 (0.271 mi.)	N60	111
MOBIL	230 N WINCHESTER BLVD	NNW 1/4 - 1/2 (0.277 mi.)	N61	112
J.I.L. AUTO SALES	2417 STEVENS CREEK BLVD	E 1/4 - 1/2 (0.346 mi.)	O66	121
O CONNOR HOSPITAL	2105 FOREST AVENUE	ENE 1/4 - 1/2 (0.371 mi.)	68	126
B&G ARCO	2321 STEVENS CREEK BLVD	E 1/4 - 1/2 (0.385 mi.)	O71	138

State and tribal registered storage tank lists

UST: The Underground Storage Tank database contains registered USTs. USTs are regulated under Subtitle I of the Resource Conservation and Recovery Act (RCRA). The data come from the State Water Resources Control Board's Hazardous Substance Storage Container Database.

A review of the UST list, as provided by EDR, and dated 10/17/2012 has revealed that there is 1 UST

EXECUTIVE SUMMARY

site within approximately 0.25 miles of the target property.

<u>Equal/Higher Elevation</u>	<u>Address</u>	<u>Direction / Distance</u>	<u>Map ID</u>	<u>Page</u>
TOWN&COUNTRY B	425 S WINCHESTER BLVD	SW 1/8 - 1/4 (0.184 mi.)	J51	103

State and tribal voluntary cleanup sites

VCP: Contains low threat level properties with either confirmed or unconfirmed releases and the project proponents have request that DTSC oversee investigation and/or cleanup activities and have agreed to provide coverage for DTSC's costs.

A review of the VCP list, as provided by EDR, and dated 11/05/2012 has revealed that there is 1 VCP site within approximately 0.5 miles of the target property.

<u>Equal/Higher Elevation</u>	<u>Address</u>	<u>Direction / Distance</u>	<u>Map ID</u>	<u>Page</u>
485 SOUTH MONROE	485 SOUTH MONROE STREETS	SSE 1/4 - 1/2 (0.325 mi.)	65	116

ADDITIONAL ENVIRONMENTAL RECORDS

Local Lists of Hazardous waste / Contaminated Sites

HIST Cal-Sites: Formerly known as ASPIS, this database contains both known and potential hazardous substance sites. The source is the California Department of Toxic Substance Control. No longer updated by the state agency. It has been replaced by ENVIROSTOR.

A review of the HIST Cal-Sites list, as provided by EDR, and dated 08/08/2005 has revealed that there is 1 HIST Cal-Sites site within approximately 1 mile of the target property.

<u>Equal/Higher Elevation</u>	<u>Address</u>	<u>Direction / Distance</u>	<u>Map ID</u>	<u>Page</u>
TOWN & COUNTRY VILLAGE SHOPPIN	2980 & 3030 STEVENS CRE	WSW 0 - 1/8 (0.029 mi.)	E32	45

Local Lists of Registered Storage Tanks

HIST UST: Historical UST Registered Database.

A review of the HIST UST list, as provided by EDR, and dated 10/15/1990 has revealed that there are 10 HIST UST sites within approximately 0.25 miles of the target property.

<u>Equal/Higher Elevation</u>	<u>Address</u>	<u>Direction / Distance</u>	<u>Map ID</u>	<u>Page</u>
99079	2910 STEVENS CREEK BLVD	SSE 0 - 1/8 (0.015 mi.)	B17	17
UNION OIL SS # 3969	2850 STEVENS CREEK BLVD	ESE 0 - 1/8 (0.015 mi.)	C23	27
TEXACO SERVICE STATION	2812 STEVENS CREEK BLVD	ESE 0 - 1/8 (0.016 mi.)	D27	29
COURTESY CHEVROLET	3030 STEVENS CREEK BLVD	WSW 0 - 1/8 (0.018 mi.)	E29	35
ECONO CAR	342 S CLOVER AVE	SE 0 - 1/8 (0.072 mi.)	G36	81
FIRESTONE #3675	3150 STEVENS CREEK BVD.	WSW 1/8 - 1/4 (0.127 mi.)	H40	85
SERVICE DEPT.	3209 STEVENS CREEK BLVD	W 1/8 - 1/4 (0.182 mi.)	K48	97
EXXON SERVICE STATION NO 7-366	425 S. WINCHESTER/OLIN	SW 1/8 - 1/4 (0.184 mi.)	J49	98
<u>Lower Elevation</u>	<u>Address</u>	<u>Direction / Distance</u>	<u>Map ID</u>	<u>Page</u>
DUNN-EDWARDS CORPORATION	690 NORTH WINCHESTER BL	NNW 1/8 - 1/4 (0.217 mi.)	M56	104

EXECUTIVE SUMMARY

<u>Lower Elevation</u>	<u>Address</u>	<u>Direction / Distance</u>	<u>Map ID</u>	<u>Page</u>
DECIDUOUS FRUIT FIELD STATION	125 N. WINCHESTER BLVD.	NNW 1/8 - 1/4 (0.231 mi.)	M58	110

SWEEPS UST: Statewide Environmental Evaluation and Planning System. This underground storage tank listing was updated and maintained by a company contacted by the SWRCB in the early 1990's. The listing is no longer updated or maintained. The local agency is the contact for more information on a site on the SWEEPS list.

A review of the SWEEPS UST list, as provided by EDR, and dated 06/01/1994 has revealed that there are 5 SWEEPS UST sites within approximately 0.25 miles of the target property.

<u>Equal/Higher Elevation</u>	<u>Address</u>	<u>Direction / Distance</u>	<u>Map ID</u>	<u>Page</u>
<i>VALLEY FAIR UNION #3969</i>	<i>2850 STEVENS CREEK BLVD</i>	<i>ESE 0 - 1/8 (0.015 mi.)</i>	<i>C21</i>	<i>22</i>
<i>COURTESY CHEVROLET</i>	<i>3030 STEVENS CREEK BLVD</i>	<i>WSW 0 - 1/8 (0.018 mi.)</i>	<i>E29</i>	<i>35</i>
<i>BRIDGESTONE/FIRESTONE (FORMER)</i>	<i>3150 STEVENS CREEK BLVD</i>	<i>WSW 1/8 - 1/4 (0.127 mi.)</i>	<i>H39</i>	<i>83</i>
<i>EXXON SERVICE STATION NO 7-366</i>	<i>425 S. WINCHESTER/OLIN</i>	<i>SW 1/8 - 1/4 (0.184 mi.)</i>	<i>J49</i>	<i>98</i>
<u>Lower Elevation</u>	<u>Address</u>	<u>Direction / Distance</u>	<u>Map ID</u>	<u>Page</u>
<i>DUNN-EDWARDS CORPORATION</i>	<i>690 NORTH WINCHESTER BL</i>	<i>NNW 1/8 - 1/4 (0.217 mi.)</i>	<i>M56</i>	<i>104</i>

Local Land Records

DEED: The use of recorded land use restrictions is one of the methods the DTSC uses to protect the public from unsafe exposures to hazardous substances and wastes .

A review of the DEED list, as provided by EDR, and dated 09/10/2012 has revealed that there is 1 DEED site within approximately 0.5 miles of the target property.

<u>Equal/Higher Elevation</u>	<u>Address</u>	<u>Direction / Distance</u>	<u>Map ID</u>	<u>Page</u>
<i>TOWN & COUNTRY VILLAGE SHOPPIN</i>	<i>2980 & 3030 STEVENS CRE</i>	<i>WSW 0 - 1/8 (0.029 mi.)</i>	<i>E32</i>	<i>45</i>

Other Ascertainable Records

RCRA-NonGen: RCRAInfo is EPA's comprehensive information system, providing access to data supporting the Resource Conservation and Recovery Act (RCRA) of 1976 and the Hazardous and Solid Waste Amendments (HSWA) of 1984. The database includes selective information on sites which generate, transport, store, treat and/or dispose of hazardous waste as defined by the Resource Conservation and Recovery Act (RCRA). Non-Generators do not presently generate hazardous waste.

A review of the RCRA-NonGen list, as provided by EDR, and dated 09/11/2012 has revealed that there is 1 RCRA-NonGen site within approximately 0.25 miles of the target property.

<u>Equal/Higher Elevation</u>	<u>Address</u>	<u>Direction / Distance</u>	<u>Map ID</u>	<u>Page</u>
<i>COURTESY MITSUBISHI</i>	<i>3155 STEVENS CREEK BLVD</i>	<i>W 1/8 - 1/4 (0.131 mi.)</i>	<i>H42</i>	<i>89</i>

EXECUTIVE SUMMARY

Cortese: The sites for the list are designated by the State Water Resource Control Board (LUST), the Integrated Waste Board (SWF/LS), and the Department of Toxic Substances Control (Cal-Sites).

A review of the Cortese list, as provided by EDR, and dated 10/01/2012 has revealed that there is 1 Cortese site within approximately 0.5 miles of the target property.

<u>Equal/Higher Elevation</u>	<u>Address</u>	<u>Direction / Distance</u>	<u>Map ID</u>	<u>Page</u>
TOWN & COUNTRY VILLAGE SHOPPIN	2980 & 3030 STEVENS CRE	WSW 0 - 1/8 (0.029 mi.)	E32	45

HIST CORTESE: The sites for the list are designated by the State Water Resource Control Board [LUST], the Integrated Waste Board [SWF/LS], and the Department of Toxic Substances Control [CALSTITES]. This listing is no longer updated by the state agency.

A review of the HIST CORTESE list, as provided by EDR, and dated 04/01/2001 has revealed that there are 14 HIST CORTESE sites within approximately 0.5 miles of the target property.

<u>Equal/Higher Elevation</u>	<u>Address</u>	<u>Direction / Distance</u>	<u>Map ID</u>	<u>Page</u>
CHEVRON #9-9079	2910 STEVENS CREEK BLVD	SSE 0 - 1/8 (0.015 mi.)	B19	18
VALLEY FAIR UNION #3969	2850 STEVENS CREEK BLVD	ESE 0 - 1/8 (0.015 mi.)	C21	22
TEXACO SERVICE STATION	2812 STEVENS CREEK BLVD	ESE 0 - 1/8 (0.016 mi.)	D27	29
COURTESY CHEVROLET	3030 STEVENS CREEK BLVD	WSW 0 - 1/8 (0.018 mi.)	E29	35
ECONO CAR	342 S CLOVER AVE	SE 0 - 1/8 (0.072 mi.)	G36	81
BRIDGESTONE/FIRESTONE (FORMER)	3150 STEVENS CREEK BLVD	WSW 1/8 - 1/4 (0.127 mi.)	H39	83
EXXON	425 WINCHESTER	SW 1/8 - 1/4 (0.179 mi.)	J45	93
SAN JOSE FIRE STATION #10	511 MONROE	SSE 1/4 - 1/2 (0.281 mi.)	64	116
STEVENS CREEK NISSAN	3565 STEVENS CREEK BLVD	W 1/4 - 1/2 (0.386 mi.)	72	139

<u>Lower Elevation</u>	<u>Address</u>	<u>Direction / Distance</u>	<u>Map ID</u>	<u>Page</u>
PIERCE PROPERTY	780 WINCHESTER	NNW 1/4 - 1/2 (0.271 mi.)	N60	111
MOBIL	230 WINCHESTER	NNW 1/4 - 1/2 (0.279 mi.)	N63	116
J.I.L. AUTO SALES	2417 STEVENS CREEK BLVD	E 1/4 - 1/2 (0.346 mi.)	O66	121
O CONNOR HOSPITAL	2105 FOREST AVENUE	ENE 1/4 - 1/2 (0.371 mi.)	68	126
B&G ARCO	2321 STEVENS CREEK BLVD	E 1/4 - 1/2 (0.385 mi.)	O70	137

SAN JOSE HAZMAT: San Jose Hazmat Facilities.

A review of the SAN JOSE HAZMAT list, as provided by EDR, and dated 11/13/2012 has revealed that there are 13 SAN JOSE HAZMAT sites within approximately 0.25 miles of the target property.

<u>Equal/Higher Elevation</u>	<u>Address</u>	<u>Direction / Distance</u>	<u>Map ID</u>	<u>Page</u>
METRO PCS	2880 STEVENS CREEK BL	SE 0 - 1/8 (0.015 mi.)	C16	17
VALLEY FAIR UNION #3969	2850 STEVENS CREEK BLVD	ESE 0 - 1/8 (0.015 mi.)	C21	22
TEXACO SERVICE STATION	2812 STEVENS CREEK BLVD	ESE 0 - 1/8 (0.016 mi.)	D27	29
BIG 5 SPORTING GOODS #31	3132 STEVENS CREEK BL	WSW 0 - 1/8 (0.080 mi.)	F37	82
GOODYEAR AUTO SERVICE CENT	3146 STEVENS CREEK BL S	WSW 0 - 1/8 (0.118 mi.)	H38	82
COURTESY MITSUBISHI	3155 STEVENS CREEK BLVD	W 1/8 - 1/4 (0.131 mi.)	H42	89
EXXON SERVICE STATION NO 7-366	425 S. WINCHESTER/OLIN	SW 1/8 - 1/4 (0.184 mi.)	J49	98
HOTEL VALENCIA SANTANA ROW	355 SANTANA ROW SUITE B	SSW 1/8 - 1/4 (0.184 mi.)	L53	103
SANTANA ROW	3055 OLIN AV SUITE 13	SSW 1/8 - 1/4 (0.205 mi.)	L54	104
MAGGIANO'S LITTLE ITALY	3055 OLIN AV SUITE 1000	SSW 1/8 - 1/4 (0.205 mi.)	L55	104

<u>Lower Elevation</u>	<u>Address</u>	<u>Direction / Distance</u>	<u>Map ID</u>	<u>Page</u>
GOODYEAR AUTO SERVICE CENTER #	486 N WINCHESTER BLVD	NW 1/8 - 1/4 (0.131 mi.)	I41	87

EXECUTIVE SUMMARY

<u>Lower Elevation</u>	<u>Address</u>	<u>Direction / Distance</u>	<u>Map ID</u>	<u>Page</u>
DUNN-EDWARDS CORPORATION AESTHETIC&RECONST SURGERY	690 NORTH WINCHESTER BL 455 O'CONNOR DR SUITE 1	NNW 1/8 - 1/4 (0.217 mi.) ENE 1/8 - 1/4 (0.246 mi.)	M56 59	104 111

EDR PROPRIETARY RECORDS

EDR Proprietary Records

EDR Historical Auto Stations: EDR has searched selected national collections of business directories and has collected listings of potential gas station/filling station/service station sites that were available to EDR researchers. EDR's review was limited to those categories of sources that might, in EDR's opinion, include gas station/filling station/service station establishments. The categories reviewed included, but were not limited to gas, gas station, gasoline station, filling station, auto, automobile repair, auto service station, service station, etc.

A review of the EDR Historical Auto Stations list, as provided by EDR, has revealed that there are 9 EDR Historical Auto Stations sites within approximately 0.25 miles of the target property.

<u>Equal/Higher Elevation</u>	<u>Address</u>	<u>Direction / Distance</u>	<u>Map ID</u>	<u>Page</u>
CAMPBELL & MORTON	34 S WINCHESTER BLVD	W 0 - 1/8 (0.011 mi.)	14	16
JOHN S TOWN & COUNTRY CHEVRON	2910 STEVENS CREEK RD	SSE 0 - 1/8 (0.014 mi.)	B15	16
JOHN S TOWN & COUNTRY CHEVRON	2910 STEVENS CREEK BLVD	SSE 0 - 1/8 (0.015 mi.)	B18	18
VALLEY FAIR UNION SERVICE	2850 STEVENS CREEK RD	ESE 0 - 1/8 (0.015 mi.)	C24	29
VALLEY FAIR UNION SERVICE	2842 STEVENS CREEK BLVD	ESE 0 - 1/8 (0.016 mi.)	C25	29
VALLEY FAIR TEXACO SERVICE	2812 STEVENS CREEK BLVD	ESE 0 - 1/8 (0.016 mi.)	D26	29
VALLEY FAIR TEXACO SERVICE	2812 STEVENS CREEK RD	ESE 0 - 1/8 (0.017 mi.)	D28	35
ALLEN S JACK TOWN & COUNTRY EX	425 S WINCHESTER BLVD	SW 1/8 - 1/4 (0.184 mi.)	J52	103
<u>Lower Elevation</u>	<u>Address</u>	<u>Direction / Distance</u>	<u>Map ID</u>	<u>Page</u>
DOWLER S JIM FLYING A SERVICE	498 N WINCHESTER BLVD	NW 1/8 - 1/4 (0.135 mi.)	I44	93

EDR Historical Cleaners: EDR has searched selected national collections of business directories and has collected listings of potential dry cleaner sites that were available to EDR researchers. EDR's review was limited to those categories of sources that might, in EDR's opinion, include dry cleaning establishments. The categories reviewed included, but were not limited to dry cleaners, cleaners, laundry, laundromat, cleaning/laundry, wash & dry etc.

A review of the EDR Historical Cleaners list, as provided by EDR, has revealed that there are 2 EDR Historical Cleaners sites within approximately 0.25 miles of the target property.

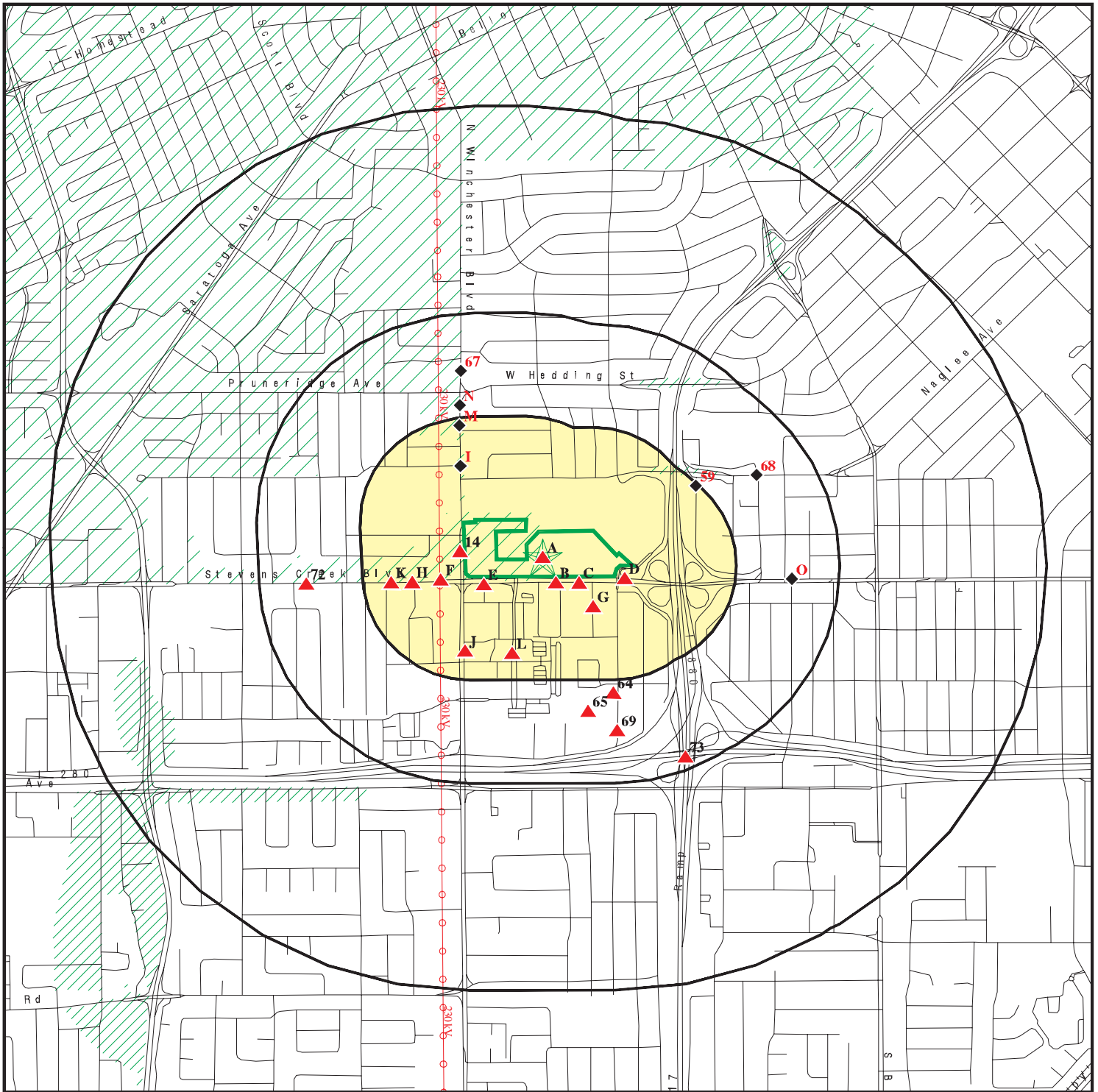
<u>Equal/Higher Elevation</u>	<u>Address</u>	<u>Direction / Distance</u>	<u>Map ID</u>	<u>Page</u>
SANDY S CLEANERS	3137 STEVENS CREEK RD	WSW 0 - 1/8 (0.062 mi.)	F33	79
SANDY S CLEANERS	3137 STEVENS CREEK BLVD	WSW 0 - 1/8 (0.062 mi.)	F34	80

EXECUTIVE SUMMARY

Due to poor or inadequate address information, the following sites were not mapped. Count: 17 records.

<u>Site Name</u>	<u>Database(s)</u>
GUADALUPE 3C PHASE 3 FLOODWALL A L	NPDES
BAY AREA RESEARCH EXTENSION CENTER	NPDES, VCP, ENVIROSTOR
SUPER 7 #24323	CA FID UST, SWEEPS UST
S J CONCRETE PIPE CO	SWEEPS UST
O'CONNOR HOSPITAL	SWEEPS UST
ANDERSON BEHEL	SWEEPS UST
UNION OIL SS #4832/JOHN & CAROL TH	CA FID UST, SWEEPS UST
OWENS CORNING FIBERGLAS CORP	CERC-NFRAP
OPEN FIELD	CERC-NFRAP
MARSHLAND SOLID WASTE FACILITY	SWF/LF
P&G INVESTMENT COMPANY	LUST
TEXACO	HIST UST
I 880-NORTH OF GISH RD ON NORTH BO	ERNS
VILLA TORINO	SLIC
SAN JOSE CONVENTION CENTER	SLIC
GUADALUPE RI REACH 3A PHASE II	WDS
STEVENS CREEK QUARRY, INC.	MINES

OVERVIEW MAP - 3475018.2s



Target Property

Sites at elevations higher than or equal to the target property

Sites at elevations lower than the target property

Manufactured Gas Plants

National Priority List Sites

Dept. Defense Sites

Indian Reservations BIA

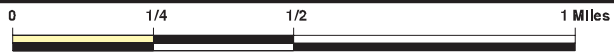
Power transmission lines

Oil & Gas pipelines from USGS

100-year flood zone

500-year flood zone

Areas of Concern

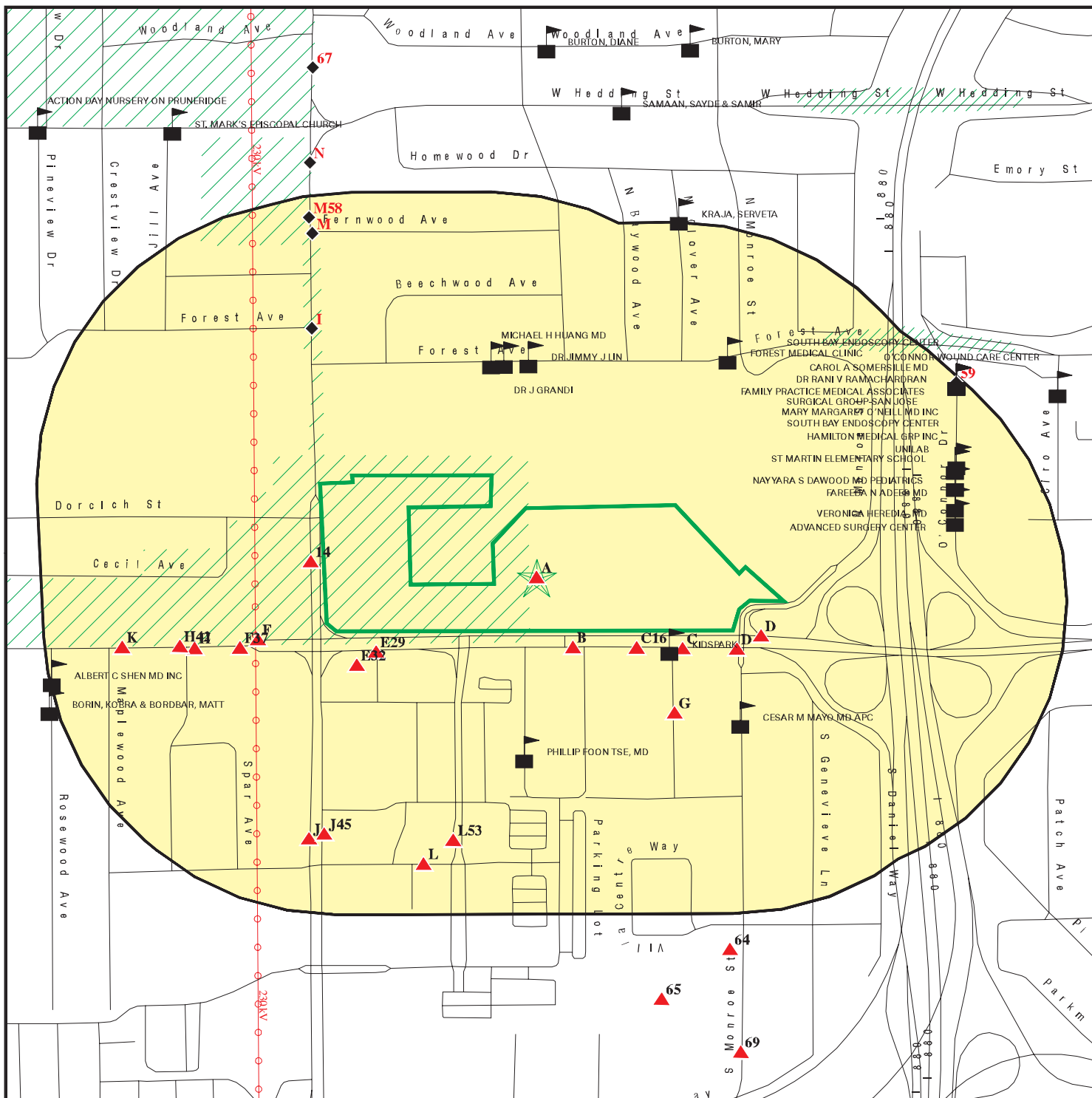


This report includes Interactive Map Layers to display and/or hide map information. The legend includes only those icons for the default map view.

SITE NAME: Phase I ESA
 ADDRESS: 2855 Stevens Creek Boulevard
 San Jose CA 95128
 LAT/LONG: 37.3242 / 121.9466

CLIENT: Cornerstone Earth Group
 CONTACT: Stason Foster
 INQUIRY #: 3475018.2s
 DATE: December 11, 2012 4:47 pm

DETAIL MAP - 3475018.2s



Target Property

Sites at elevations higher than or equal to the target property

Sites at elevations lower than the target property

Manufactured Gas Plants

Sensitive Receptors

National Priority List Sites

Dept. Defense Sites

0 1/16 1/8 1/4 Miles



Indian Reservations BIA

Areas of Concern

Power transmission lines

Oil & Gas pipelines from USGS

100-year flood zone

500-year flood zone



This report includes Interactive Map Layers to display and/or hide map information. The legend includes only those icons for the default map view.

SITE NAME: Phase I ESA
 ADDRESS: 2855 Stevens Creek Boulevard
 San Jose CA 95128
 LAT/LONG: 37.3242 / 121.9466

CLIENT: Cornerstone Earth Group
 CONTACT: Stason Foster
 INQUIRY #: 3475018.2s
 DATE: December 11, 2012 4:50 pm

MAP FINDINGS SUMMARY

Database	Search Distance (Miles)	Target Property	< 1/8	1/8 - 1/4	1/4 - 1/2	1/2 - 1	> 1	Total Plotted
STANDARD ENVIRONMENTAL RECORDS								
<i>Federal NPL site list</i>								
NPL	1.000		0	0	0	0	NR	0
Proposed NPL	1.000		0	0	0	0	NR	0
NPL LIENS	TP		NR	NR	NR	NR	NR	0
<i>Federal Delisted NPL site list</i>								
Delisted NPL	1.000		0	0	0	0	NR	0
<i>Federal CERCLIS list</i>								
CERCLIS	0.500		0	0	0	NR	NR	0
FEDERAL FACILITY	0.500		0	0	0	NR	NR	0
<i>Federal CERCLIS NFRAP site List</i>								
CERC-NFRAP	0.500		0	0	0	NR	NR	0
<i>Federal RCRA CORRACTS facilities list</i>								
CORRACTS	1.000		0	0	0	0	NR	0
<i>Federal RCRA non-CORRACTS TSD facilities list</i>								
RCRA-TSDF	0.500		0	0	0	NR	NR	0
<i>Federal RCRA generators list</i>								
RCRA-LQG	0.250		0	0	NR	NR	NR	0
RCRA-SQG	0.250		3	5	NR	NR	NR	8
RCRA-CESQG	0.250		0	0	NR	NR	NR	0
<i>Federal institutional controls / engineering controls registries</i>								
US ENG CONTROLS	0.500		0	0	0	NR	NR	0
US INST CONTROL	0.500		0	0	0	NR	NR	0
LUCIS	0.500		0	0	0	NR	NR	0
<i>Federal ERNS list</i>								
ERNS	TP	1	NR	NR	NR	NR	NR	1
<i>State- and tribal - equivalent NPL RESPONSE</i>								
RESPONSE	1.000		1	0	0	0	NR	1
<i>State- and tribal - equivalent CERCLIS ENVIROSTOR</i>								
ENVIROSTOR	1.000		1	0	1	0	NR	2
<i>State and tribal landfill and/or solid waste disposal site lists</i>								
SWF/LF	0.500		0	0	0	NR	NR	0
WDS	TP		NR	NR	NR	NR	NR	0
<i>State and tribal leaking storage tank lists</i>								
LUST	0.500		8	5	10	NR	NR	23

MAP FINDINGS SUMMARY

Database	Search Distance (Miles)	Target Property	< 1/8	1/8 - 1/4	1/4 - 1/2	1/2 - 1	> 1	Total Plotted
SLIC	0.500		0	0	1	NR	NR	1
HIST LUST	0.500		6	3	7	NR	NR	16
INDIAN LUST	0.500		0	0	0	NR	NR	0
State and tribal registered storage tank lists								
UST	0.250		0	1	NR	NR	NR	1
AST	0.250		0	0	NR	NR	NR	0
INDIAN UST	0.250		0	0	NR	NR	NR	0
FEMA UST	0.250		0	0	NR	NR	NR	0
State and tribal voluntary cleanup sites								
VCP	0.500		0	0	1	NR	NR	1
INDIAN VCP	0.500		0	0	0	NR	NR	0
ADDITIONAL ENVIRONMENTAL RECORDS								
Local Brownfield lists								
US BROWNFIELDS	0.500		0	0	0	NR	NR	0
Local Lists of Landfill / Solid Waste Disposal Sites								
DEBRIS REGION 9	0.500		0	0	0	NR	NR	0
ODI	0.500		0	0	0	NR	NR	0
WMUDS/SWAT	0.500		0	0	0	NR	NR	0
SWRCY	0.500	1	0	0	0	NR	NR	1
HAULERS	TP		NR	NR	NR	NR	NR	0
INDIAN ODI	0.500		0	0	0	NR	NR	0
Local Lists of Hazardous waste / Contaminated Sites								
US CDL	TP		NR	NR	NR	NR	NR	0
HIST Cal-Sites	1.000		1	0	0	0	NR	1
SCH	0.250		0	0	NR	NR	NR	0
Toxic Pits	1.000		0	0	0	0	NR	0
CDL	TP		NR	NR	NR	NR	NR	0
US HIST CDL	TP		NR	NR	NR	NR	NR	0
Local Lists of Registered Storage Tanks								
CA FID UST	0.250		0	0	NR	NR	NR	0
HIST UST	0.250		5	5	NR	NR	NR	10
SWEEPS UST	0.250		2	3	NR	NR	NR	5
Local Land Records								
LIENS 2	TP		NR	NR	NR	NR	NR	0
LIENS	TP		NR	NR	NR	NR	NR	0
DEED	0.500		1	0	0	NR	NR	1
Records of Emergency Release Reports								
HMIRS	TP		NR	NR	NR	NR	NR	0
CHMIRS	TP	1	NR	NR	NR	NR	NR	1

MAP FINDINGS SUMMARY

Database	Search Distance (Miles)	Target Property	< 1/8	1/8 - 1/4	1/4 - 1/2	1/2 - 1	> 1	Total Plotted
LDS	TP		NR	NR	NR	NR	NR	0
MCS	TP		NR	NR	NR	NR	NR	0
Other Ascertainable Records								
RCRA-NonGen	0.250		0	1	NR	NR	NR	1
DOT OPS	TP		NR	NR	NR	NR	NR	0
DOD	1.000		0	0	0	0	NR	0
FUDS	1.000		0	0	0	0	NR	0
CONSENT	1.000		0	0	0	0	NR	0
ROD	1.000		0	0	0	0	NR	0
UMTRA	0.500		0	0	0	NR	NR	0
MINES	0.250		0	0	NR	NR	NR	0
TRIS	TP		NR	NR	NR	NR	NR	0
TSCA	TP		NR	NR	NR	NR	NR	0
FTTS	TP		NR	NR	NR	NR	NR	0
HIST FTTS	TP		NR	NR	NR	NR	NR	0
SSTS	TP		NR	NR	NR	NR	NR	0
ICIS	TP		NR	NR	NR	NR	NR	0
PADS	TP		NR	NR	NR	NR	NR	0
MLTS	TP		NR	NR	NR	NR	NR	0
RADINFO	TP		NR	NR	NR	NR	NR	0
FINDS	TP		NR	NR	NR	NR	NR	0
RAATS	TP		NR	NR	NR	NR	NR	0
CA BOND EXP. PLAN	1.000		0	0	0	0	NR	0
NPDES	TP		NR	NR	NR	NR	NR	0
UIC	TP		NR	NR	NR	NR	NR	0
Cortese	0.500		1	0	0	NR	NR	1
HIST CORTESE	0.500		5	2	7	NR	NR	14
CUPA Listings	0.250		0	0	NR	NR	NR	0
SAN JOSE HAZMAT	0.250	3	5	8	NR	NR	NR	16
Notify 65	1.000		0	0	0	0	NR	0
DRYCLEANERS	0.250		0	0	NR	NR	NR	0
WIP	0.250		0	0	NR	NR	NR	0
ENF	TP		NR	NR	NR	NR	NR	0
HAZNET	TP	7	NR	NR	NR	NR	NR	7
EMI	TP		NR	NR	NR	NR	NR	0
INDIAN RESERV	1.000		0	0	0	0	NR	0
SCRD DRYCLEANERS	0.500		0	0	0	NR	NR	0
2020 COR ACTION	0.250		0	0	NR	NR	NR	0
PRP	TP		NR	NR	NR	NR	NR	0
FINANCIAL ASSURANCE	TP		NR	NR	NR	NR	NR	0
EPA WATCH LIST	TP		NR	NR	NR	NR	NR	0
US FIN ASSUR	TP		NR	NR	NR	NR	NR	0
PCB TRANSFORMER	TP		NR	NR	NR	NR	NR	0
PROC	0.500		0	0	0	NR	NR	0
MWMP	0.250		0	0	NR	NR	NR	0
COAL ASH DOE	TP		NR	NR	NR	NR	NR	0
COAL ASH EPA	0.500		0	0	0	NR	NR	0
HWT	0.250		0	0	NR	NR	NR	0
HWP	1.000		0	0	0	0	NR	0

EDR PROPRIETARY RECORDS

EDR Proprietary Records

Manufactured Gas Plants	1.000		0	0	0	0	NR	0
-------------------------	-------	--	---	---	---	---	----	---

MAP FINDINGS SUMMARY

<u>Database</u>	<u>Search Distance (Miles)</u>	<u>Target Property</u>	<u>< 1/8</u>	<u>1/8 - 1/4</u>	<u>1/4 - 1/2</u>	<u>1/2 - 1</u>	<u>> 1</u>	<u>Total Plotted</u>
EDR Historical Auto Stations	0.250	1	7	2	NR	NR	NR	10
EDR Historical Cleaners	0.250		2	0	NR	NR	NR	2

NOTES:

TP = Target Property

NR = Not Requested at this Search Distance

Sites may be listed in more than one database

MAP FINDINGS

Map ID
Direction
Distance
Elevation

Site

Database(s)

EDR ID Number
EPA ID Number

A1 VERIZON WIRELESS VALLEY FA
Target 2855 STEVENS CREEK BL SUITE ROOF
Property SAN JOSE, CA 95128

SAN JOSE HAZMAT S105109398
 N/A

Site 1 of 13 in cluster A

Actual: SAN JOSE HAZMAT:
130 ft. Region: SAN JOSE
 File Num: 408498
 Class: Misc. Complex firms and labs

A2 VALLEY FAIR FLYING A SERVICE
Target 2899 STEVENS CREEK RD
Property SAN JOSE, CA

EDR Historical Auto Stations 1009000485
 N/A

Site 2 of 13 in cluster A

Actual: EDR Historical Auto Stations:
130 ft. Name: VALLEY FAIR FLYING A SERVICE
 Year: 1966
 Type: GASOLINE STATIONS

A3 SAFEWAY STORE #1526
Target 3071 STEVENS CREEK
Property SANTA CLARA, CA 95050

SWRCY S108219227
HAZNET N/A

Site 3 of 13 in cluster A

Actual: SWRCY:
130 ft. Facility Phone Number: Not reported
 Whether The Facility Is Grandfathered: N
 Effective Date: 10/24/1991
 Rural: N
 As Of: 09/17/2012
 Party Number: 27510

HAZNET:
 Year: 2011
 Gepaid: CAL000353633
 Contact: SHARON PLOUFFE
 Telephone: 9252265097
 Mailing Name: Not reported
 Mailing Address: 5918 STONERIDGE MALL RD
 Mailing City,St,Zip: PLEASANTON, CA 945883229
 Gen County: Not reported
 TSD EPA ID: INR000110197
 TSD County: Not reported
 Waste Category: Alkaline solution without metals pH >= 12.5
 Disposal Method: Storage, Bulking, And/Or Transfer Off Site--No Treatment/Reovery (H010-H129) Or (H131-H135)
 Tons: 0.0105
 Facility County: Santa Clara

Year: 2011
 Gepaid: CAL000353633
 Contact: SHARON PLOUFFE
 Telephone: 9252265097
 Mailing Name: Not reported

Map ID
Direction
Distance
Elevation

MAP FINDINGS

Site

Database(s)

EDR ID Number
EPA ID Number

SAFeway STORE #1526 (Continued)

S108219227

Mailing Address: 5918 STONERIDGE MALL RD
Mailing City,St,Zip: PLEASANTON, CA 945883229
Gen County: Not reported
TSD EPA ID: INR000110197
TSD County: Not reported
Waste Category: Detergent waste chemicals
Disposal Method: Not reported
Tons: 0.0545
Facility County: Santa Clara

Year: 2011
Gepaid: CAL000353633
Contact: SHARON PLOUFFE
Telephone: 9252265097
Mailing Name: Not reported
Mailing Address: 5918 STONERIDGE MALL RD
Mailing City,St,Zip: PLEASANTON, CA 945883229
Gen County: Not reported
TSD EPA ID: INR000110197
TSD County: Not reported
Waste Category: Detergent waste chemicals
Disposal Method: Not reported
Tons: 0.0545
Facility County: Santa Clara

Year: 2011
Gepaid: CAL000353633
Contact: SHARON PLOUFFE
Telephone: 9252265097
Mailing Name: Not reported
Mailing Address: 5918 STONERIDGE MALL RD
Mailing City,St,Zip: PLEASANTON, CA 945883229
Gen County: Not reported
TSD EPA ID: INR000110197
TSD County: Not reported
Waste Category: Alkaline solution without metals pH >= 12.5
Disposal Method: Storage, Bulking, And/Or Transfer Off Site--No Treatment/Reovery (H010-H129) Or (H131-H135)
Tons: 0.0105
Facility County: Santa Clara

Year: 2011
Gepaid: CAL000353633
Contact: SHARON PLOUFFE
Telephone: 9252265097
Mailing Name: Not reported
Mailing Address: 5918 STONERIDGE MALL RD
Mailing City,St,Zip: PLEASANTON, CA 945883229
Gen County: Not reported
TSD EPA ID: INR000110197
TSD County: Not reported
Waste Category: Unspecified solvent mixture
Disposal Method: Storage, Bulking, And/Or Transfer Off Site--No Treatment/Reovery (H010-H129) Or (H131-H135)
Tons: 0.0005
Facility County: Santa Clara

Map ID
Direction
Distance
Elevation

MAP FINDINGS

Site

Database(s)

EDR ID Number
EPA ID Number

SAFEWAY STORE #1526 (Continued)

S108219227

[Click this hyperlink](#) while viewing on your computer to access
8 additional CA_HAZNET: record(s) in the EDR Site Report.

**A4
Target
Property**

**SAFEWAY STORE #1526-5
3071 STEVENS CREEK BLVD
SANTA CLARA, CA 95050**

**HAZNET S102792334
N/A**

Site 4 of 13 in cluster A

**Actual:
130 ft.**

HAZNET:
Year: 2003
Gepaid: CAC002564945
Contact: SHARON PLOUFFE
Telephone: 9254673097
Mailing Name: Not reported
Mailing Address: 5918 STONERIDGE MALL RD
Mailing City,St,Zip: PLEASANTON, CA 94588
Gen County: Santa Clara
TSD EPA ID: CAT080033681
TSD County: Santa Clara
Waste Category: Other organic solids
Disposal Method: Disposal, Land Fill
Tons: 3.9
Facility County: Santa Clara

Year: 2003
Gepaid: CAC002564945
Contact: SHARON PLOUFFE
Telephone: 9254673097
Mailing Name: Not reported
Mailing Address: 5918 STONERIDGE MALL RD
Mailing City,St,Zip: PLEASANTON, CA 94588
Gen County: Santa Clara
TSD EPA ID: CAT080033681
TSD County: Santa Clara
Waste Category: Unspecified aqueous solution
Disposal Method: Disposal, Land Fill
Tons: 2.29
Facility County: Santa Clara

Year: 1994
Gepaid: CAC000717160
Contact: SAFEWAY STORES INC
Telephone: 5104982200
Mailing Name: Not reported
Mailing Address: 201 FOURTH ST
Mailing City,St,Zip: OAKLAND, CA 946600000
Gen County: Santa Clara
TSD EPA ID: CAD070148432
TSD County: 1
Waste Category: Photochemicals/photoprocessing waste
Disposal Method: Not reported
Tons: .1251
Facility County: Santa Clara

Map ID
Direction
Distance
Elevation

MAP FINDINGS

Site

Database(s)

EDR ID Number
EPA ID Number

A5
Target
Property

WASHINGTON MUTUAL BANK
2915 STEPHENS CREEK BLVD
SANTA CLARA, CA 95050

HAZNET **S103995095**
N/A

Site 5 of 13 in cluster A

Actual:
130 ft.

HAZNET:
Year: 1998
Gepaid: CAC001394424
Contact: WASHINGTON MUTUAL BANK
Telephone: 0000000000
Mailing Name: Not reported
Mailing Address: 4 EMBARCADERO CENTER STE 480
Mailing City,St,Zip: SAN FRANCISCO, CA 941110000
Gen County: Santa Clara
TSD EPA ID: CAD28409019
TSD County: 0
Waste Category: Other organic solids
Disposal Method: Not reported
Tons: .0500
Facility County: Santa Clara

Year: 1998
Gepaid: CAC001394424
Contact: WASHINGTON MUTUAL BANK
Telephone: 0000000000
Mailing Name: Not reported
Mailing Address: 4 EMBARCADERO CENTER STE 480
Mailing City,St,Zip: SAN FRANCISCO, CA 941110000
Gen County: Santa Clara
TSD EPA ID: CAD028409019
TSD County: Los Angeles
Waste Category: Other organic solids
Disposal Method: Transfer Station
Tons: .0500
Facility County: Santa Clara

A6
Target
Property

2855 STEPHENS CREEK BLVD.
SAN JOSE, CA 95050

ERNS **90186960**
N/A

Site 6 of 13 in cluster A

Actual:
130 ft.

[Click this hyperlink](#) while viewing on your computer to access additional ERNS detail in the EDR Site Report.

A7
Target
Property

WESTFIELD CORP INC
3041 STEVENS CREEK BLVD
SANTA CLARA, CA 95050

HAZNET **S106085287**
N/A

Site 7 of 13 in cluster A

Actual:
130 ft.

HAZNET:
Year: 2002
Gepaid: CAC002385828
Contact: JUDY HOSNER/ ENV HEALTH CONSLT
Telephone: 6503479205
Mailing Name: Not reported
Mailing Address: 1050 EDWARDS RDBLVD 12TH FLOOR

Map ID
Direction
Distance
Elevation

MAP FINDINGS

Site

Database(s)

EDR ID Number
EPA ID Number

WESTFIELD CORP INC (Continued)

S106085287

Mailing City,St,Zip: BURLINGAME, CA 940100000
Gen County: Santa Clara
TSD EPA ID: Not reported
TSD County: Alameda
Waste Category: Asbestos containing waste
Disposal Method: Disposal, Land Fill
Tons: 8.00
Facility County: Not reported

**A8
Target
Property**

**WASHINGTON MUTUAL BANK
2915 STEVENS CREEK BLVD
SANTA CLARA, CA 95050**

**HAZNET S108757726
N/A**

Site 8 of 13 in cluster A

**Actual:
130 ft.**

HAZNET:
Year: 2006
Gepaid: CAC002603184
Contact: LARRY HARTMAN
Telephone: 9498381622
Mailing Name: Not reported
Mailing Address: 17877 VON KARMAN AVE FL 3
Mailing City,St,Zip: IRVINE, CA 92614
Gen County: Santa Clara
TSD EPA ID: CAD982042475
TSD County: Solano
Waste Category: Asbestos containing waste
Disposal Method: Disposal, Land Fill
Tons: 0.21
Facility County: Santa Clara

**A9
Target
Property**

**AMERICAN SAVINGS BANK
2915 STEVENS CREEK RD
SANTA CLARA, CA 95050**

**HAZNET S103949931
N/A**

Site 9 of 13 in cluster A

**Actual:
130 ft.**

HAZNET:
Year: 1998
Gepaid: CAC001349560
Contact: AMERICAN SAVINGS BANK
Telephone: 7142524485
Mailing Name: Not reported
Mailing Address: 17877 VON KARMEN AVE 3RD FL
Mailing City,St,Zip: IRVINE, CA 927140000
Gen County: Santa Clara
TSD EPA ID: CAD981382732
TSD County: 1
Waste Category: Asbestos containing waste
Disposal Method: Disposal, Land Fill
Tons: .8428
Facility County: Santa Clara

Map ID
Direction
Distance
Elevation

MAP FINDINGS

Site

Database(s)

EDR ID Number
EPA ID Number

A10 **CVS PHARMACY # 9944**
Target **3081 STEVENS CREEK BLVD**
Property **SANTA CLARA, CA 95050**

HAZNET **S106092844**
 N/A

Site 10 of 13 in cluster A

Actual:
130 ft.

HAZNET:

Year: 2011
Gepaid: CAL000355656
Contact: WENDY BRANT
Telephone: 4017651500
Mailing Name: Not reported
Mailing Address: 1 CVS DR
Mailing City,St,Zip: WOONSOCKET, RI 028956146
Gen County: Not reported
TSD EPA ID: OHD083377010
TSD County: Not reported
Waste Category: Photochemicals/photoprocessing waste
Disposal Method: Storage, Bulking, And/Or Transfer Off Site--No Treatment/Reovery (H010-H129) Or (H131-H135)
Tons: 0.0015
Facility County: Santa Clara

Year: 2011
Gepaid: CAL000355656
Contact: WENDY BRANT
Telephone: 4017651500
Mailing Name: Not reported
Mailing Address: 1 CVS DR
Mailing City,St,Zip: WOONSOCKET, RI 028956146
Gen County: Not reported
TSD EPA ID: OHD083377010
TSD County: Not reported
Waste Category: Photochemicals/photoprocessing waste
Disposal Method: Storage, Bulking, And/Or Transfer Off Site--No Treatment/Reovery (H010-H129) Or (H131-H135)
Tons: 0.0015
Facility County: Santa Clara

Year: 2011
Gepaid: CAL000355656
Contact: WENDY BRANT
Telephone: 4017651500
Mailing Name: Not reported
Mailing Address: 1 CVS DR
Mailing City,St,Zip: WOONSOCKET, RI 028956146
Gen County: Not reported
TSD EPA ID: OHD083377010
TSD County: Not reported
Waste Category: Pharmaceutical waste
Disposal Method: Storage, Bulking, And/Or Transfer Off Site--No Treatment/Reovery (H010-H129) Or (H131-H135)
Tons: 0.0055
Facility County: Santa Clara

Year: 2011
Gepaid: CAL000355656
Contact: WENDY BRANT
Telephone: 4017651500

Map ID
Direction
Distance
Elevation

MAP FINDINGS

Site

Database(s)

EDR ID Number
EPA ID Number

CVS PHARMACY # 9944 (Continued)

S106092844

Mailing Name: Not reported
Mailing Address: 1 CVS DR
Mailing City,St,Zip: WOONSOCKET, RI 028956146
Gen County: Not reported
TSD EPA ID: OHD083377010
TSD County: Not reported
Waste Category: Pharmaceutical waste
Disposal Method: Storage, Bulking, And/Or Transfer Off Site--No Treatment/Reovery (H010-H129) Or (H131-H135)
Tons: 0.0055
Facility County: Santa Clara

Year: 2011
Gepaid: CAL000355656
Contact: WENDY BRANT
Telephone: 4017651500
Mailing Name: Not reported
Mailing Address: 1 CVS DR
Mailing City,St,Zip: WOONSOCKET, RI 028956146
Gen County: Not reported
TSD EPA ID: OHD083377010
TSD County: Not reported
Waste Category: Unspecified aqueous solution
Disposal Method: Storage, Bulking, And/Or Transfer Off Site--No Treatment/Reovery (H010-H129) Or (H131-H135)
Tons: 0.006
Facility County: Santa Clara

[Click this hyperlink](#) while viewing on your computer to access 18 additional CA_HAZNET: record(s) in the EDR Site Report.

A11	AT&T MOBILITY # 26446	SAN JOSE HAZMAT	S109349120
Target	2855 STEVENS CREEK BL		N/A
Property	SAN JOSE, CA 95128		

Site 11 of 13 in cluster A

Actual: SAN JOSE HAZMAT:
130 ft. Region: SAN JOSE
File Num: 411930
Class: Misc. Complex firms and labs

Region: SAN JOSE
File Num: 600880
Class: Auto Wrecking/Misc Simple Facility

A12	MACY'S WEST, INC.	SAN JOSE HAZMAT	1000442220
Target	2801 STEVENS CREEK BL		N/A
Property	SAN JOSE, CA 95050		

Site 12 of 13 in cluster A

Actual: SAN JOSE HAZMAT:
130 ft. Region: SAN JOSE
File Num: 405184
Class: Auto Wrecking/Misc Simple Facility

Map ID
Direction
Distance
Elevation

MAP FINDINGS

Site

Database(s) EDR ID Number
EPA ID Number

A13
Target
Property

2855 STEVENS CREEK BLVD.
SAN JOSE, CA 95050

CHMIRS S100276141
N/A

Site 13 of 13 in cluster A

Actual:
130 ft.

CHMIRS:
OES Incident Number: 9013855
OES notification: Not reported
OES Date: Not reported
OES Time: Not reported
Incident Date: 03-NOV-90
Date Completed: 03-NOV-90
Property Use: 500
Agency Id Number: 43070
Agency Incident Number: 16805
Time Notified: 1540
Time Completed: 1804
Surrounding Area: 500
Estimated Temperature: 60
Property Management: P
Special Studies 1: Not reported
Special Studies 2: Not reported
Special Studies 3: Not reported
Special Studies 4: Not reported
Special Studies 5: Not reported
Special Studies 6: Not reported
More Than Two Substances Involved?: Y
Resp Agncy Personel # Of Decontaminated: 0
Responding Agency Personel # Of Injuries: 0
Responding Agency Personel # Of Fatalities: 0
Others Number Of Decontaminated: 0
Others Number Of Injuries: 0
Others Number Of Fatalities: 0
Vehicle Make/year: Not reported
Vehicle License Number: Not reported
Vehicle State: Not reported
Vehicle Id Number: Not reported
CA/DOT/PUC/ICC Number: Not reported
Company Name: Not reported
Reporting Officer Name/ID: DALE E. FOSTER CAPT.
Report Date: 03-NOV-90
Comments: Y
Facility Telephone: 408 277-4677
Waterway Involved: Not reported
Waterway: Not reported
Spill Site: Not reported
Cleanup By: Not reported
Containment: Not reported
What Happened: Not reported
Type: Not reported
Measure: Not reported
Other: Not reported
Date/Time: Not reported
Year: 88-92
Agency: Not reported
Incident Date: Not reported
Admin Agency: Not reported
Amount: Not reported

Map ID
Direction
Distance
Elevation

MAP FINDINGS

Site

Database(s)

EDR ID Number
EPA ID Number

(Continued)

S100276141

Contained: Not reported
Site Type: Not reported
E Date: 17-JUN-91
Substance: Not reported
Quantity Released: Not reported
BBLs: Not reported
Cups: Not reported
CUFT: Not reported
Gallons: Not reported
Grams: Not reported
Pounds: Not reported
Liters: Not reported
Ounces: Not reported
Pints: Not reported
Quarts: Not reported
Sheen: Not reported
Tons: Not reported
Unknown: Not reported
Evacuations: Not reported
Number of Injuries: Not reported
Number of Fatalities: Not reported
Description: Not reported

14
West
< 1/8
0.011 mi.
60 ft.

CAMPBELL & MORTON
34 S WINCHESTER BLVD
SAN JOSE, CA

EDR Historical Auto Stations 1009001293
N/A

Relative:
Higher

EDR Historical Auto Stations:
Name: CAMPBELL & MORTON
Year: 1940
Type: AUTOMOBILE REPAIRING

Actual:
131 ft.

B15
SSE
< 1/8
0.014 mi.
75 ft.

JOHN S TOWN & COUNTRY CHEVRON
2910 STEVENS CREEK RD
SAN JOSE, CA

EDR Historical Auto Stations 1009001428
N/A

Site 1 of 5 in cluster B

Relative:
Higher

EDR Historical Auto Stations:
Name: JOHN S TOWN & COUNTRY CHEVRON
Year: 1966
Type: GASOLINE STATIONS

Actual:
133 ft.

MAP FINDINGS

Map ID
 Direction
 Distance
 Elevation

Site

Database(s)

EDR ID Number
 EPA ID Number

C16
SE
 < 1/8
 0.015 mi.
 78 ft.

METRO PCS
2880 STEVENS CREEK BL
SAN JOSE, CA 95128

SAN JOSE HAZMAT

S109035141
N/A

Site 1 of 6 in cluster C

Relative:
Higher

SAN JOSE HAZMAT:
 Region: SAN JOSE
 File Num: 411709
 Class: Misc. Complex firms and labs

Actual:
 133 ft.

B17
SSE
 < 1/8
 0.015 mi.
 81 ft.

99079
2910 STEVENS CREEK BLVD
SAN JOSE, CA 95128

HIST UST

U001602950
N/A

Site 2 of 5 in cluster B

Relative:
Higher

HIST UST:
 Region: STATE
 Facility ID: 00000063176
 Facility Type: Gas Station
 Other Type: Not reported
 Total Tanks: 0005
 Contact Name: ZMAK, JOHN W
 Telephone: 4082419150
 Owner Name: CHEVRON U.S.A. INC.
 Owner Address: 575 MARKET
 Owner City,St,Zip: SAN FRANCISCO, CA 94105

Actual:
 133 ft.

Tank Num: 001
 Container Num: 1
 Year Installed: 1958
 Tank Capacity: 00005000
 Tank Used for: PRODUCT
 Type of Fuel: Not reported
 Tank Construction: 0000250 unknown
 Leak Detection: Stock Inventor

Tank Num: 002
 Container Num: 2
 Year Installed: 1958
 Tank Capacity: 00005000
 Tank Used for: PRODUCT
 Type of Fuel: Not reported
 Tank Construction: 0000250 unknown
 Leak Detection: Stock Inventor

Tank Num: 003
 Container Num: 3
 Year Installed: 1976
 Tank Capacity: 00010000
 Tank Used for: PRODUCT
 Type of Fuel: Not reported
 Tank Construction: 0000250 unknown
 Leak Detection: Stock Inventor

Tank Num: 004
 Container Num: 4
 Year Installed: 1958
 Tank Capacity: 00002000

Map ID
Direction
Distance
Elevation

MAP FINDINGS

Site

Database(s)

EDR ID Number
EPA ID Number

99079 (Continued)

U001602950

Tank Used for: PRODUCT
Type of Fuel: Not reported
Tank Construction: 0000170 unknown
Leak Detection: Stock Inventor

Tank Num: 005
Container Num: 5
Year Installed: 1958
Tank Capacity: 00000550
Tank Used for: WASTE
Type of Fuel: Not reported
Tank Construction: 0000100 unknown
Leak Detection: Stock Inventor

B18
SSE
< 1/8
0.015 mi.
81 ft.

JOHN S TOWN & COUNTRY CHEVRON
2910 STEVENS CREEK BLVD
SAN JOSE, CA

EDR Historical Auto Stations **1009002030**
N/A

Site 3 of 5 in cluster B

Relative:
Higher

EDR Historical Auto Stations:
Name: JOHN S TOWN & COUNTRY CHEVRON
Year: 1970

Actual:
133 ft.

Type: GASOLINE STATIONS

Name: JOHN S TOWN & COUNTRY CHEVRON
Year: 1975
Type: GASOLINE STATIONS

B19
SSE
< 1/8
0.015 mi.
81 ft.

CHEVRON #9-9079
2910 STEVENS CREEK BLVD
SAN JOSE, CA 95128

HIST CORTESE **S110060522**
LUST **N/A**

Site 4 of 5 in cluster B

Relative:
Higher

CORTESE:
Region: CORTESE
Facility County Code: 43

Actual:
133 ft.

Reg By: LTNKA
Reg Id: 43-0315

LUST:

Region: STATE
Global Id: T0608500372
Latitude: 37.3231768
Longitude: -121.946167
Case Type: LUST Cleanup Site
Status: Completed - Case Closed
Status Date: 07/17/2000
Lead Agency: SANTA CLARA COUNTY LOP
Case Worker: UST
Local Agency: SANTA CLARA COUNTY LOP
RB Case Number: Not reported
LOC Case Number: Not reported
File Location: Stored electronically as an E-file
Potential Media Affect: Other Groundwater (uses other than drinking water)

Map ID
Direction
Distance
Elevation

MAP FINDINGS

Site

Database(s)

EDR ID Number
EPA ID Number

CHEVRON #9-9079 (Continued)

S110060522

Potential Contaminants of Concern: Gasoline
Site History: Not reported

[Click here to access the California GeoTracker records for this facility:](#)

LUST:

Global Id: T0608500372
Contact Type: Local Agency Caseworker
Contact Name: UST CASE WORKER
Organization Name: SANTA CLARA COUNTY LOP
Address: 1555 Berger Drive, Suite 300
City: SAN JOSE
Email: Not reported
Phone Number: 4089183400

Global Id: T0608500372
Contact Type: Regional Board Caseworker
Contact Name: ZSC
Organization Name: SAN FRANCISCO BAY RWQCB (REGION 2)
Address: 1515 CLAY STREET, SUITE 1400
City: OAKLAND
Email: Not reported
Phone Number: Not reported

LUST:

Global Id: T0608500372
Action Type: ENFORCEMENT
Date: 09/02/1997
Action: Staff Letter - #22132

Global Id: T0608500372
Action Type: ENFORCEMENT
Date: 02/09/1996
Action: Staff Letter - #22122

Global Id: T0608500372
Action Type: Other
Date: 01/01/1950
Action: Leak Reported

Global Id: T0608500372
Action Type: RESPONSE
Date: 07/30/1999
Action: Monitoring Report - Quarterly

Global Id: T0608500372
Action Type: RESPONSE
Date: 07/10/1998
Action: Monitoring Report - Quarterly

Global Id: T0608500372
Action Type: RESPONSE
Date: 09/10/1997
Action: Monitoring Report - Quarterly

Global Id: T0608500372
Action Type: RESPONSE

Map ID
Direction
Distance
Elevation

MAP FINDINGS

Site

Database(s)

EDR ID Number
EPA ID Number

CHEVRON #9-9079 (Continued)

S110060522

Date: 05/06/1996
Action: Monitoring Report - Quarterly

Global Id: T0608500372
Action Type: RESPONSE
Date: 02/14/1996
Action: Monitoring Report - Quarterly

Global Id: T0608500372
Action Type: REMEDIATION
Date: 01/01/1950
Action: Excavation

Global Id: T0608500372
Action Type: ENFORCEMENT
Date: 09/10/1992
Action: Notice of Violation - #39565

Global Id: T0608500372
Action Type: ENFORCEMENT
Date: 03/21/1988
Action: Staff Letter - #22107

Global Id: T0608500372
Action Type: RESPONSE
Date: 03/30/1988
Action: Preliminary Site Assessment Report

Global Id: T0608500372
Action Type: RESPONSE
Date: 09/02/1993
Action: Other Report / Document

Global Id: T0608500372
Action Type: ENFORCEMENT
Date: 08/30/1993
Action: Staff Letter - #22109

Global Id: T0608500372
Action Type: ENFORCEMENT
Date: 02/12/1996
Action: Staff Letter - #22124

Global Id: T0608500372
Action Type: ENFORCEMENT
Date: 03/02/1997
Action: Staff Letter - #22128

Global Id: T0608500372
Action Type: ENFORCEMENT
Date: 05/26/1998
Action: Staff Letter - #22138

Global Id: T0608500372
Action Type: RESPONSE
Date: 05/08/1995
Action: Other Report / Document

Map ID
 Direction
 Distance
 Elevation

MAP FINDINGS

Site

Database(s)

EDR ID Number
 EPA ID Number

CHEVRON #9-9079 (Continued)

S110060522

Global Id: T0608500372
 Action Type: RESPONSE
 Date: 04/06/1996
 Action: Monitoring Report - Quarterly

Global Id: T0608500372
 Action Type: RESPONSE
 Date: 03/05/1997
 Action: Monitoring Report - Quarterly

Global Id: T0608500372
 Action Type: RESPONSE
 Date: 06/30/1997
 Action: Monitoring Report - Quarterly

Global Id: T0608500372
 Action Type: RESPONSE
 Date: 04/30/1999
 Action: Monitoring Report - Quarterly

Global Id: T0608500372
 Action Type: ENFORCEMENT
 Date: 03/01/1995
 Action: Staff Letter - #22111

Global Id: T0608500372
 Action Type: ENFORCEMENT
 Date: 05/25/1999
 Action: Staff Letter - #22142

Global Id: T0608500372
 Action Type: ENFORCEMENT
 Date: 04/30/1996
 Action: Staff Letter - #22126

LUST SANTA CLARA:

Region: SANTA CLARA
 SCVWD ID: 07S1W14M01f
 Date Closed: 07/17/2000

B20
SSE
 < 1/8
 0.015 mi.
 81 ft.

CHEVRON #9-9079
2910 STEVENS CREEK BLVD
SAN JOSE, CA 95128
 Site 5 of 5 in cluster B

LUST S105030437
HIST LUST N/A

Relative:
Higher

LUST REG 2:
 Region: 2
 Facility Id: Not reported
 Facility Status: Case Closed
 Case Number: 07S1W14M01f
 How Discovered: Not reported
 Leak Cause: Not reported
 Leak Source: Not reported
 Date Leak Confirmed: Not reported
 Oversight Program: LUST

Actual:
 133 ft.

Map ID
Direction
Distance
Elevation

MAP FINDINGS

Site

Database(s)

EDR ID Number
EPA ID Number

CHEVRON #9-9079 (Continued)

S105030437

Prelim. Site Assessment Workplan Submitted: Not reported
Preliminary Site Assessment Began: 11/15/1990
Pollution Characterization Began: 8/23/1993
Pollution Remediation Plan Submitted: Not reported
Date Remediation Action Underway: Not reported
Date Post Remedial Action Monitoring Began: 7/23/1993

HIST LUST SANTA CLARA:

Region: SANTA CLARA
Region Code: 2
SCVWD ID: 07S1W14M01
Oversite Agency: SCVWD
Date Listed: 1993-04-14 00:00:00
Closed Date: 2000-07-17 00:00:00

**C21
ESE
< 1/8
0.015 mi.
81 ft.**

**VALLEY FAIR UNION #3969
2850 STEVENS CREEK BLVD
SAN JOSE, CA 95128
Site 2 of 6 in cluster C**

**HIST CORTESE
LUST
SAN JOSE HAZMAT
SWEEPS UST
HAZNET**

**S103993487
N/A**

**Relative:
Higher**

CORTESE:
Region: CORTESE
Facility County Code: 43
Reg By: LTNKA
Reg Id: 43-1552

**Actual:
133 ft.**

LUST:

Region: STATE
Global Id: T0608501514
Latitude: 37.32285
Longitude: -121.944115
Case Type: LUST Cleanup Site
Status: Completed - Case Closed
Status Date: 07/07/1995
Lead Agency: SANTA CLARA COUNTY LOP
Case Worker: UST
Local Agency: SANTA CLARA COUNTY LOP
RB Case Number: Not reported
LOC Case Number: Not reported
File Location: Stored electronically as an E-file
Potential Media Affect: Soil
Potential Contaminants of Concern: Gasoline
Site History: Not reported

Click here to access the California GeoTracker records for this facility:

LUST:

Global Id: T0608501514
Contact Type: Local Agency Caseworker
Contact Name: UST CASE WORKER
Organization Name: SANTA CLARA COUNTY LOP
Address: 1555 Berger Drive, Suite 300
City: SAN JOSE
Email: Not reported
Phone Number: 4089183400

Map ID
Direction
Distance
Elevation

MAP FINDINGS

Site

Database(s)

EDR ID Number
EPA ID Number

VALLEY FAIR UNION #3969 (Continued)

S103993487

Global Id: T0608501514
Contact Type: Regional Board Caseworker
Contact Name: ZSC
Organization Name: SAN FRANCISCO BAY RWQCB (REGION 2)
Address: 1515 CLAY STREET, SUITE 1400
City: OAKLAND
Email: Not reported
Phone Number: Not reported

LUST:

Global Id: T0608501514
Action Type: Other
Date: 01/01/1950
Action: Leak Reported

Global Id: T0608501514
Action Type: ENFORCEMENT
Date: 12/21/1990
Action: Notice of Responsibility - #39564

Global Id: T0608501514
Action Type: REMEDIATION
Date: 01/01/1950
Action: Excavation

Region: STATE
Global Id: T0608578615
Latitude: 37.32285
Longitude: -121.944115
Case Type: LUST Cleanup Site
Status: Completed - Case Closed
Status Date: 12/08/2004
Lead Agency: SANTA CLARA COUNTY LOP
Case Worker: UST
Local Agency: SANTA CLARA COUNTY LOP
RB Case Number: Not reported
LOC Case Number: Not reported
File Location: Stored electronically as an E-file
Potential Media Affect: Other Groundwater (uses other than drinking water)
Potential Contaminants of Concern: Gasoline
Site History: Not reported

[Click here to access the California GeoTracker records for this facility:](#)

LUST:

Global Id: T0608578615
Contact Type: Regional Board Caseworker
Contact Name: ZSC
Organization Name: SAN FRANCISCO BAY RWQCB (REGION 2)
Address: 1515 CLAY STREET, SUITE 1400
City: OAKLAND
Email: Not reported
Phone Number: Not reported

Global Id: T0608578615
Contact Type: Local Agency Caseworker

Map ID
Direction
Distance
Elevation

MAP FINDINGS

Site

Database(s)

EDR ID Number
EPA ID Number

VALLEY FAIR UNION #3969 (Continued)

S103993487

Contact Name: UST CASE WORKER
Organization Name: SANTA CLARA COUNTY LOP
Address: 1555 Berger Drive, Suite 300
City: SAN JOSE
Email: Not reported
Phone Number: 4089183400

LUST:

Global Id: T0608578615
Action Type: Other
Date: 01/01/1950
Action: Leak Reported

Global Id: T0608578615
Action Type: ENFORCEMENT
Date: 09/18/2001
Action: Staff Letter - #22105

Global Id: T0608578615
Action Type: RESPONSE
Date: 10/24/2001
Action: Soil and Water Investigation Workplan

LUST SANTA CLARA:

Region: SANTA CLARA
SCVWD ID: 07S1W14L04f
Date Closed: 12/08/2004

Region: SANTA CLARA
SCVWD ID: 07S1W14L02f
Date Closed: 07/07/1995

SAN JOSE HAZMAT:

Region: SAN JOSE
File Num: 400691
Class: Gasoline Station

SWEEPS UST:

Status: A
Comp Number: 400691
Number: 9
Board Of Equalization: Not reported
Ref Date: 09-30-92
Act Date: 09-08-92
Created Date: 02-29-88
Tank Status: A
Owner Tank Id: Not reported
Swrcb Tank Id: 43-060-400691-000003
Actv Date: Not reported
Capacity: 550
Tank Use: OIL
Stg: W
Content: Not reported
Number Of Tanks: 1

Map ID
Direction
Distance
Elevation

MAP FINDINGS

Site

Database(s)

EDR ID Number
EPA ID Number

VALLEY FAIR UNION #3969 (Continued)

S103993487

Status: Not reported
Comp Number: 400691
Number: Not reported
Board Of Equalization: Not reported
Ref Date: Not reported
Act Date: Not reported
Created Date: Not reported
Tank Status: Not reported
Owner Tank Id: Not reported
Swrcb Tank Id: 43-060-400691-000001
Actv Date: Not reported
Capacity: 10000
Tank Use: M.V. FUEL
Stg: PRODUCT
Content: REG UNLEADED
Number Of Tanks: 2

Status: Not reported
Comp Number: 400691
Number: Not reported
Board Of Equalization: Not reported
Ref Date: Not reported
Act Date: Not reported
Created Date: Not reported
Tank Status: Not reported
Owner Tank Id: Not reported
Swrcb Tank Id: 43-060-400691-000002
Actv Date: Not reported
Capacity: 10000
Tank Use: M.V. FUEL
Stg: PRODUCT
Content: REG UNLEADED
Number Of Tanks: Not reported

HAZNET:

Year: 2000
Gepaid: CAD982055477
Contact: UNION OIL COMPANY OF CALIFORNI
Telephone: 7144286560
Mailing Name: Not reported
Mailing Address: PO BOX 25376
Mailing City,St,Zip: SANTA ANA, CA 927995376
Gen County: Santa Clara
TSD EPA ID: CAD009452657
TSD County: San Mateo
Waste Category: Aqueous solution with total organic residues 10 percent or more
Disposal Method: Recycler
Tons: .4170
Facility County: Santa Clara

Year: 2000
Gepaid: CAD982055477
Contact: UNION OIL COMPANY OF CALIFORNI
Telephone: 7144286560
Mailing Name: Not reported
Mailing Address: PO BOX 25376
Mailing City,St,Zip: SANTA ANA, CA 927995376

Map ID
Direction
Distance
Elevation

MAP FINDINGS

Site

Database(s)

EDR ID Number
EPA ID Number

VALLEY FAIR UNION #3969 (Continued)

S103993487

Gen County: Santa Clara
TSD EPA ID: CAD009452657
TSD County: San Mateo
Waste Category: Aqueous solution with total organic residues less than 10 percent
Disposal Method: Recycler
Tons: 3.4777
Facility County: Santa Clara

Year: 2000
Gepaid: CAD982055477
Contact: UNION OIL COMPANY OF CALIFORNI
Telephone: 7144286560
Mailing Name: Not reported
Mailing Address: PO BOX 25376
Mailing City,St,Zip: SANTA ANA, CA 927995376
Gen County: Santa Clara
TSD EPA ID: CAD009452657
TSD County: San Mateo
Waste Category: Aqueous solution with total organic residues 10 percent or more
Disposal Method: Not reported
Tons: .1251
Facility County: Santa Clara

Year: 1997
Gepaid: CAD982055477
Contact: UNION OIL COMPANY OF CALIFORNI
Telephone: 7144286560
Mailing Name: Not reported
Mailing Address: PO BOX 25376
Mailing City,St,Zip: SANTA ANA, CA 927995376
Gen County: Santa Clara
TSD EPA ID: CAD009452657
TSD County: San Mateo
Waste Category: Aqueous solution with total organic residues 10 percent or more
Disposal Method: Recycler
Tons: .2835
Facility County: Santa Clara

C22
ESE
< 1/8
0.015 mi.
81 ft.

CONOCO PHILLIPS #253969
2850 STEVENS CREEK BLVD
SAN JOSE, CA 95128

Site 3 of 6 in cluster C

LUST S105512923
HIST LUST N/A
HAZNET

Relative:
Higher

LUST REG 2:
Region: 2
Facility Id: Not reported
Facility Status: Preliminary site assessment underway
Case Number: 07S1W14L04f
How Discovered: Not reported
Leak Cause: Not reported
Leak Source: Not reported
Date Leak Confirmed: Not reported
Oversight Program: LUST
Prelim. Site Assesment Wokplan Submitted: Not reported
Preliminary Site Assesment Began: 12/19/2000
Pollution Characterization Began: Not reported
Pollution Remediation Plan Submitted: Not reported

Actual:
133 ft.

Map ID
Direction
Distance
Elevation

MAP FINDINGS

Site

Database(s)

EDR ID Number
EPA ID Number

CONOCO PHILLIPS #253969 (Continued)

S105512923

Date Remediation Action Underway: Not reported
Date Post Remedial Action Monitoring Began: Not reported

HIST LUST SANTA CLARA:

Region: SANTA CLARA
Region Code: 2
SCVWD ID: 07S1W14L04
Oversite Agency: SCVWD
Date Listed: 2001-02-20 00:00:00
Closed Date: 2004-12-08 00:00:00

HAZNET:

Year: 2008
Gepaid: CAL000278409
Contact: DANELLE EICHHORST
Telephone: 2812933723
Mailing Name: Not reported
Mailing Address: 600 N DAIRY ASHFORD -US MARKETING -
Mailing City,St,Zip: HOUSTON, TX 77079
Gen County: Santa Clara
TSD EPA ID: CAD982444481
TSD County: San Bernardino
Waste Category: Other organic solids
Disposal Method: Other Treatment
Tons: 0.075
Facility County: Santa Clara

**C23
ESE
< 1/8
0.015 mi.
81 ft.**

**UNION OIL SS # 3969
2850 STEVENS CREEK BLVD
SAN JOSE, CA 95126
Site 4 of 6 in cluster C**

**LUST 1000167206
HIST LUST N/A
HIST UST
HAZNET**

**Relative:
Higher**

LUST REG 2:

Region: 2
Facility Id: Not reported
Facility Status: Case Closed
Case Number: 07S1W14L02f
How Discovered: Not reported
Leak Cause: Not reported
Leak Source: Not reported
Date Leak Confirmed: Not reported
Oversight Program: LUST
Prelim. Site Assesment Wokplan Submitted: Not reported
Preliminary Site Assesment Began: 11/7/1989
Pollution Characterization Began: 11/7/1989
Pollution Remediation Plan Submitted: Not reported
Date Remediation Action Underway: Not reported
Date Post Remedial Action Monitoring Began: Not reported

**Actual:
133 ft.**

HIST LUST SANTA CLARA:

Region: SANTA CLARA
Region Code: 2
SCVWD ID: 07S1W14L02
Oversite Agency: SCVWD
Date Listed: 1990-12-17 00:00:00

Map ID
Direction
Distance
Elevation

MAP FINDINGS

Site

Database(s)

EDR ID Number
EPA ID Number

UNION OIL SS # 3969 (Continued)

1000167206

Closed Date: 1995-07-07 00:00:00

HIST UST:

Region: STATE
Facility ID: 00000006046
Facility Type: Gas Station
Other Type: Not reported
Total Tanks: 0003
Contact Name: JOHN SIDNEY THOMPSON
Telephone: 4089848296
Owner Name: UNION OIL CO.
Owner Address: 1 CALIFORNIA ST. SUITE 2700
Owner City,St,Zip: SAN FRANCISCO, CA 94111

Tank Num: 001
Container Num: 3969-1-1
Year Installed: 1969
Tank Capacity: 00010000
Tank Used for: PRODUCT
Type of Fuel: UNLEADED
Tank Construction: Not reported
Leak Detection: Stock Inventor, 10

Tank Num: 002
Container Num: 3969-2-1
Year Installed: 1969
Tank Capacity: 00010000
Tank Used for: PRODUCT
Type of Fuel: PREMIUM
Tank Construction: P.C.S. unknown
Leak Detection: Stock Inventor, 10

Tank Num: 003
Container Num: 3969-4-1
Year Installed: Not reported
Tank Capacity: 00000550
Tank Used for: WASTE
Type of Fuel: WASTE OIL
Tank Construction: P.C.S. unknown
Leak Detection: Stock Inventor

HAZNET:

Year: 2001
Gepaid: CAL000176013
Contact: HAZMAT SPECIALIST
Telephone: 6027284180
Mailing Name: Not reported
Mailing Address: PO BOX 52085
Mailing City,St,Zip: PHOENIX, AZ 850722085
Gen County: Santa Clara
TSD EPA ID: Not reported
TSD County: Los Angeles
Waste Category: Unspecified organic liquid mixture
Disposal Method: Transfer Station
Tons: 0.22
Facility County: Not reported

MAP FINDINGS

Map ID Direction Distance Elevation	Site	Database(s)	EDR ID Number EPA ID Number
C24 ESE < 1/8 0.015 mi. 81 ft.	VALLEY FAIR UNION SERVICE 2850 STEVENS CREEK RD SAN JOSE, CA Site 5 of 6 in cluster C	EDR Historical Auto Stations	1009000488 N/A
Relative: Higher	EDR Historical Auto Stations: Name: VALLEY FAIR UNION SERVICE Year: 1966 Type: GASOLINE STATIONS		
Actual: 133 ft.			
C25 ESE < 1/8 0.016 mi. 82 ft.	VALLEY FAIR UNION SERVICE 2842 STEVENS CREEK BLVD SAN JOSE, CA Site 6 of 6 in cluster C	EDR Historical Auto Stations	1009000725 N/A
Relative: Higher	EDR Historical Auto Stations: Name: VALLEY FAIR UNION SERVICE Year: 1970 Type: GASOLINE STATIONS		
Actual: 133 ft.			
D26 ESE < 1/8 0.016 mi. 87 ft.	VALLEY FAIR TEXACO SERVICE 2812 STEVENS CREEK BLVD SAN JOSE, CA Site 1 of 5 in cluster D	EDR Historical Auto Stations	1009000724 N/A
Relative: Higher	EDR Historical Auto Stations: Name: VALLEY FAIR TEXACO SERVICE Year: 1970 Type: GASOLINE STATIONS		
Actual: 134 ft.	Name: VALLEY FAIR TEXACO SERVICE Year: 1975 Type: GASOLINE STATIONS		
D27 ESE < 1/8 0.016 mi. 87 ft.	TEXACO SERVICE STATION 2812 STEVENS CREEK BLVD SAN JOSE, CA 95128 Site 2 of 5 in cluster D	RCRA-SQG FINDS HIST CORTESE LUST HIST LUST HIST UST SAN JOSE HAZMAT HAZNET EMI	1000144920 CAD982411050
Relative: Higher	RCRA-SQG: Date form received by agency: 09/01/1996 Facility name: TEXACO SERVICE STATION Facility address: 2812 STEVENS CREEK BLVD SAN JOSE, CA 95128		
Actual: 134 ft.	EPA ID: CAD982411050 Mailing address: 4080 PIKE LANE SUITE D CONCORD, CA 94520 Contact: Not reported Contact address: Not reported		

Map ID
Direction
Distance
Elevation

MAP FINDINGS

Site

Database(s)

EDR ID Number
EPA ID Number

TEXACO SERVICE STATION (Continued)

1000144920

Contact country: Not reported
Contact telephone: Not reported
Contact email: Not reported
EPA Region: 09
Classification: Small Small Quantity Generator
Description: Handler: generates more than 100 and less than 1000 kg of hazardous waste during any calendar month and accumulates less than 6000 kg of hazardous waste at any time; or generates 100 kg or less of hazardous waste during any calendar month, and accumulates more than 1000 kg of hazardous waste at any time

Owner/Operator Summary:

Owner/operator name: NOT REQUIRED
Owner/operator address: NOT REQUIRED, ME 99999
Owner/operator country: Not reported
Owner/operator telephone: (415) 555-1212
Legal status: Private
Owner/Operator Type: Operator
Owner/Op start date: Not reported
Owner/Op end date: Not reported

Owner/operator name: TEXACO REFINING & MARKETING
Owner/operator address: NOT REQUIRED, ME 99999
Owner/operator country: Not reported
Owner/operator telephone: (415) 555-1212
Legal status: Private
Owner/Operator Type: Owner
Owner/Op start date: Not reported
Owner/Op end date: Not reported

Handler Activities Summary:

U.S. importer of hazardous waste: No
Mixed waste (haz. and radioactive): No
Recycler of hazardous waste: No
Transporter of hazardous waste: No
Treater, storer or disposer of HW: No
Underground injection activity: No
On-site burner exemption: No
Furnace exemption: No
Used oil fuel burner: No
Used oil processor: No
User oil refiner: No
Used oil fuel marketer to burner: No
Used oil Specification marketer: No
Used oil transfer facility: No
Used oil transporter: No

Historical Generators:

Date form received by agency: 03/31/1988
Facility name: TEXACO SERVICE STATION
Classification: Large Quantity Generator

Violation Status: No violations found

Map ID
Direction
Distance
Elevation

MAP FINDINGS

Site

Database(s)

EDR ID Number
EPA ID Number

TEXACO SERVICE STATION (Continued)

1000144920

FINDS:

Registry ID: 110001191889

Environmental Interest/Information System

RCRAInfo is a national information system that supports the Resource Conservation and Recovery Act (RCRA) program through the tracking of events and activities related to facilities that generate, transport, and treat, store, or dispose of hazardous waste. RCRAInfo allows RCRA program staff to track the notification, permit, compliance, and corrective action activities required under RCRA.

CORTESE:

Region: CORTESE
Facility County Code: 43
Reg By: LTNKA
Reg Id: 43-1446

LUST:

Region: STATE
Global Id: T0608587629
Latitude: 37.323086
Longitude: -121.943669
Case Type: LUST Cleanup Site
Status: Completed - Case Closed
Status Date: 01/29/2002
Lead Agency: SANTA CLARA COUNTY LOP
Case Worker: UST
Local Agency: SANTA CLARA COUNTY LOP
RB Case Number: Not reported
LOC Case Number: Not reported
File Location: Stored electronically as an E-file
Potential Media Affect: Other Groundwater (uses other than drinking water)
Potential Contaminants of Concern: Gasoline
Site History: Not reported

[Click here to access the California GeoTracker records for this facility:](#)

LUST:

Global Id: T0608587629
Contact Type: Local Agency Caseworker
Contact Name: UST CASE WORKER
Organization Name: SANTA CLARA COUNTY LOP
Address: 1555 Berger Drive, Suite 300
City: SAN JOSE
Email: Not reported
Phone Number: 4089183400

Global Id: T0608587629
Contact Type: Regional Board Caseworker
Contact Name: ZSC
Organization Name: SAN FRANCISCO BAY RWQCB (REGION 2)
Address: 1515 CLAY STREET, SUITE 1400
City: OAKLAND
Email: Not reported

Map ID
Direction
Distance
Elevation

MAP FINDINGS

Site

Database(s)

EDR ID Number
EPA ID Number

TEXACO SERVICE STATION (Continued)

1000144920

Phone Number: Not reported

LUST:

Global Id: T0608587629
Action Type: REMEDIATION
Date: 01/01/1950
Action: Excavation

Global Id: T0608587629
Action Type: REMEDIATION
Date: 01/01/1950
Action: Other (Use Description Field)

Global Id: T0608587629
Action Type: Other
Date: 01/01/1950
Action: Leak Reported

Global Id: T0608587629
Action Type: ENFORCEMENT
Date: 03/20/1991
Action: Notice of Responsibility - #39563

Global Id: T0608587629
Action Type: ENFORCEMENT
Date: 01/18/1996
Action: Staff Letter - #22268

Global Id: T0608587629
Action Type: RESPONSE
Date: 07/19/1996
Action: Corrective Action Plan / Remedial Action Plan

LUST REG 2:

Region: 2
Facility Id: Not reported
Facility Status: Case Closed
Case Number: 07S1W14L01f
How Discovered: Not reported
Leak Cause: Not reported
Leak Source: Not reported
Date Leak Confirmed: Not reported
Oversight Program: LUST
Prelim. Site Assessment Workplan Submitted: Not reported
Preliminary Site Assessment Began: 2/7/1985
Pollution Characterization Began: 4/23/1986
Pollution Remediation Plan Submitted: Not reported
Date Remediation Action Underway: 10/15/1989
Date Post Remedial Action Monitoring Began: Not reported

LUST SANTA CLARA:

Region: SANTA CLARA
SCVWD ID: 07S1W14L01f
Date Closed: 01/29/2002

Map ID
Direction
Distance
Elevation

MAP FINDINGS

Site

Database(s)

EDR ID Number
EPA ID Number

TEXACO SERVICE STATION (Continued)

1000144920

HIST LUST SANTA CLARA:

Region: SANTA CLARA
Region Code: 2
SCVWD ID: 07S1W14L01
Oversite Agency: SCVWD
Date Listed: 1986-01-01 00:00:00
Closed Date: 2002-01-29 00:00:00

HIST UST:

Region: STATE
Facility ID: 00000016061
Facility Type: Gas Station
Other Type: Not reported
Total Tanks: 0005
Contact Name: K. W. DAVIS
Telephone: 4082969022
Owner Name: TEXACO U.S.A.
Owner Address: 3350 WILSHIRE BLVD.
Owner City,St,Zip: LOS ANGELES, CA 90010

Tank Num: 001
Container Num: 1
Year Installed: 1957
Tank Capacity: 00004000
Tank Used for: PRODUCT
Type of Fuel: REGULAR
Tank Construction: Not reported
Leak Detection: Stock Inventor

Tank Num: 002
Container Num: 2
Year Installed: 1957
Tank Capacity: 00004000
Tank Used for: Not reported
Type of Fuel: REGULAR
Tank Construction: Not reported
Leak Detection: Stock Inventor, 10

Tank Num: 003
Container Num: 3
Year Installed: 1957
Tank Capacity: 00006000
Tank Used for: PRODUCT
Type of Fuel: UNLEADED
Tank Construction: Not reported
Leak Detection: Stock Inventor, 10

Tank Num: 004
Container Num: 4
Year Installed: 1970
Tank Capacity: 00006000
Tank Used for: PRODUCT
Type of Fuel: UNLEADED
Tank Construction: Not reported
Leak Detection: Stock Inventor, 10

Map ID
Direction
Distance
Elevation

MAP FINDINGS

Site

Database(s)

EDR ID Number
EPA ID Number

TEXACO SERVICE STATION (Continued)

1000144920

Tank Num: 005
Container Num: 5
Year Installed: 1957
Tank Capacity: 00000550
Tank Used for: WASTE
Type of Fuel: WASTE OIL
Tank Construction: Not reported
Leak Detection: Stock Inventor

SAN JOSE HAZMAT:

Region: SAN JOSE
File Num: 406199
Class: Auto Repair

HAZNET:

Year: 1995
Gepaid: CAL000077252
Contact: MIKE DUMITRIU FRANCHISEE
Telephone: 4082432422
Mailing Name: Not reported
Mailing Address: 2812 STEVENS GREEK BLD
Mailing City,St,Zip: SAN JOSE, CA 951282532
Gen County: Santa Clara
TSD EPA ID: CAD009452657
TSD County: San Mateo
Waste Category: Unspecified organic liquid mixture
Disposal Method: Recycler
Tons: .6880
Facility County: Santa Clara

EMI:

Year: 1990
County Code: 43
Air Basin: SF
Facility ID: 3767
Air District Name: BA
SIC Code: 4953
Air District Name: BAY AREA AQMD
Community Health Air Pollution Info System: Not reported
Consolidated Emission Reporting Rule: Not reported
Total Organic Hydrocarbon Gases Tons/Yr: 5
Reactive Organic Gases Tons/Yr: 4
Carbon Monoxide Emissions Tons/Yr: 0
NOX - Oxides of Nitrogen Tons/Yr: 0
SOX - Oxides of Sulphur Tons/Yr: 0
Particulate Matter Tons/Yr: 0
Part. Matter 10 Micrometers & Smllr Tons/Yr: 0

MAP FINDINGS

Map ID
Direction
Distance
Elevation

Site

Database(s)

EDR ID Number
EPA ID Number

D28
ESE
< 1/8
0.017 mi.
89 ft.

VALLEY FAIR TEXACO SERVICE
2812 STEVENS CREEK RD
SAN JOSE, CA

EDR Historical Auto Stations

1009000487
N/A

Site 3 of 5 in cluster D

Relative:
Higher

EDR Historical Auto Stations:
Name: VALLEY FAIR TEXACO SERVICE
Year: 1966
Type: GASOLINE STATIONS

Actual:
134 ft.

E29
WSW
< 1/8
0.018 mi.
94 ft.

COURTESY CHEVROLET
3030 STEVENS CREEK BLVD
SAN JOSE, CA 95128

HIST CORTESE
LUST
HIST LUST
HIST UST
SWEEPS UST
HAZNET

1000370098
N/A

Site 1 of 2 in cluster E

Relative:
Higher

CORTESE:
Region: CORTESE
Facility County Code: 43
Reg By: LTNKA
Reg Id: 43-1867

Actual:
134 ft.

LUST:

Region: STATE
Global Id: T0608525806
Latitude: 37.322358
Longitude: -121.949244
Case Type: LUST Cleanup Site
Status: Completed - Case Closed
Status Date: 11/18/1996
Lead Agency: SANTA CLARA COUNTY LOP
Case Worker: UST
Local Agency: SANTA CLARA COUNTY LOP
RB Case Number: Not reported
LOC Case Number: Not reported
File Location: Stored electronically as an E-file
Potential Media Affect: Soil
Potential Contaminants of Concern: Gasoline
Site History: Not reported

Click here to access the California GeoTracker records for this facility:

LUST:

Global Id: T0608525806
Contact Type: Local Agency Caseworker
Contact Name: UST CASE WORKER
Organization Name: SANTA CLARA COUNTY LOP
Address: 1555 Berger Drive, Suite 300
City: SAN JOSE
Email: Not reported
Phone Number: 4089183400

Global Id: T0608525806
Contact Type: Regional Board Caseworker
Contact Name: ZSC
Organization Name: SAN FRANCISCO BAY RWQCB (REGION 2)
Address: 1515 CLAY STREET, SUITE 1400
City: OAKLAND

Map ID
Direction
Distance
Elevation

MAP FINDINGS

Site

Database(s)

EDR ID Number
EPA ID Number

COURTESY CHEVROLET (Continued)

1000370098

Email: Not reported
Phone Number: Not reported

LUST:

Global Id: T0608525806
Action Type: ENFORCEMENT
Date: 09/07/1995
Action: Notice of Responsibility - #39566

Global Id: T0608525806
Action Type: REMEDIATION
Date: 01/01/1950
Action: Excavation

Global Id: T0608525806
Action Type: Other
Date: 01/01/1950
Action: Leak Reported

LUST REG 2:

Region: 2
Facility Id: Not reported
Facility Status: Case Closed
Case Number: 07S1W14M02f
How Discovered: Not reported
Leak Cause: Not reported
Leak Source: Not reported
Date Leak Confirmed: Not reported
Oversight Program: LUST
Prelim. Site Assessment Workplan Submitted: Not reported
Preliminary Site Assessment Began: 3/30/1994
Pollution Characterization Began: 4/1/1994
Pollution Remediation Plan Submitted: Not reported
Date Remediation Action Underway: Not reported
Date Post Remedial Action Monitoring Began: Not reported

LUST SANTA CLARA:

Region: SANTA CLARA
SCVWD ID: 07S1W14M02f
Date Closed: 11/18/1996

HIST LUST SANTA CLARA:

Region: SANTA CLARA
Region Code: 2
SCVWD ID: 07S1W14M02
Oversite Agency: SCVWD
Date Listed: 1994-07-27 00:00:00
Closed Date: 1996-11-18 00:00:00

HIST UST:

Region: STATE
Facility ID: 00000039127
Facility Type: Other
Other Type: AUTO DEALERSHIP

Map ID
Direction
Distance
Elevation

MAP FINDINGS

Site

Database(s)

EDR ID Number
EPA ID Number

COURTESY CHEVROLET (Continued)

1000370098

Total Tanks: 0005
Contact Name: GIL ALCALA
Telephone: 4082493131
Owner Name: BOB HAMILTON CHEVROLET
Owner Address: 3030 STEVENS CREEK BLVD.
Owner City,St,Zip: SAN JOSE, CA 95128

Tank Num: 001
Container Num: G1
Year Installed: 1959
Tank Capacity: 00002500
Tank Used for: PRODUCT
Type of Fuel: UNLEADED
Tank Construction: Not reported
Leak Detection: Visual, Stock Inventor

Tank Num: 002
Container Num: G 2
Year Installed: 1959
Tank Capacity: 00002500
Tank Used for: Not reported
Type of Fuel: Not reported
Tank Construction: Not reported
Leak Detection: None, 10

Tank Num: 003
Container Num: 03
Year Installed: 1959
Tank Capacity: 00002500
Tank Used for: PRODUCT
Type of Fuel: Not reported
Tank Construction: Not reported
Leak Detection: Visual, Stock Inventor

Tank Num: 004
Container Num: W4
Year Installed: 1959
Tank Capacity: 00000000
Tank Used for: WASTE
Type of Fuel: WASTE OIL
Tank Construction: Not reported
Leak Detection: Visual, Stock Inventor

Tank Num: 005
Container Num: W5
Year Installed: 1959
Tank Capacity: 00000000
Tank Used for: WASTE
Type of Fuel: WASTE OIL
Tank Construction: Not reported
Leak Detection: Visual, Stock Inventor

SWEEPS UST:

Status: A
Comp Number: 400164
Number: 9
Board Of Equalization: Not reported

Map ID
Direction
Distance
Elevation

MAP FINDINGS

Site

Database(s)

EDR ID Number
EPA ID Number

COURTESY CHEVROLET (Continued)

1000370098

Ref Date: 09-30-92
Act Date: 09-08-92
Created Date: 02-29-88
Tank Status: A
Owner Tank Id: Not reported
Swrcb Tank Id: 43-060-400164-000001
Actv Date: Not reported
Capacity: 2000
Tank Use: M.V. FUEL
Stg: P
Content: LEADED
Number Of Tanks: 4

Status: A
Comp Number: 400164
Number: 9
Board Of Equalization: Not reported
Ref Date: 09-30-92
Act Date: 09-08-92
Created Date: 02-29-88
Tank Status: A
Owner Tank Id: Not reported
Swrcb Tank Id: 43-060-400164-000002
Actv Date: Not reported
Capacity: 3000
Tank Use: M.V. FUEL
Stg: P
Content: REG UNLEADED
Number Of Tanks: Not reported

Status: A
Comp Number: 400164
Number: 9
Board Of Equalization: Not reported
Ref Date: 09-30-92
Act Date: 09-08-92
Created Date: 02-29-88
Tank Status: A
Owner Tank Id: Not reported
Swrcb Tank Id: 43-060-400164-000003
Actv Date: Not reported
Capacity: 600
Tank Use: OIL
Stg: W
Content: Not reported
Number Of Tanks: Not reported

Status: A
Comp Number: 400164
Number: 9
Board Of Equalization: Not reported
Ref Date: 09-30-92
Act Date: 09-08-92
Created Date: 02-29-88
Tank Status: A
Owner Tank Id: Not reported
Swrcb Tank Id: 43-060-400164-000005

Map ID
Direction
Distance
Elevation

MAP FINDINGS

Site

Database(s)

EDR ID Number
EPA ID Number

COURTESY CHEVROLET (Continued)

1000370098

Actv Date: Not reported
Capacity: 3000
Tank Use: M.V. FUEL
Stg: P
Content: REG UNLEADED
Number Of Tanks: Not reported

Status: Not reported
Comp Number: 400164
Number: Not reported
Board Of Equalization: Not reported
Ref Date: Not reported
Act Date: Not reported
Created Date: Not reported
Tank Status: Not reported
Owner Tank Id: Not reported
Swrcb Tank Id: 43-060-400164-000004
Actv Date: Not reported
Capacity: 2000
Tank Use: M.V. FUEL
Stg: PRODUCT
Content: REG UNLEADED
Number Of Tanks: 1

HAZNET:

Year: 2007
Gepaid: CAD981457468
Contact: JIM CORDER
Telephone: 4082493131
Mailing Name: Not reported
Mailing Address: 3640 STEVENS CREEK BLVD
Mailing City,St,Zip: SAN JOSE, CA 951171292
Gen County: Santa Clara
TSD EPA ID: CAT080013352
TSD County: Los Angeles
Waste Category: Unspecified oil-containing waste
Disposal Method: Discharge To Sewer/Potw Or Npdes(With Prior Storage--With Or Without Treatment)
Tons: 0.45
Facility County: Santa Clara

Year: 2007
Gepaid: CAD981457468
Contact: JIM CORDER
Telephone: 4082493131
Mailing Name: Not reported
Mailing Address: 3640 STEVENS CREEK BLVD
Mailing City,St,Zip: SAN JOSE, CA 951171292
Gen County: Santa Clara
TSD EPA ID: CAT080013352
TSD County: Los Angeles
Waste Category: Unspecified oil-containing waste
Disposal Method: Other Recovery Of Reclamation For Reuse Including Acid Regeneration, Organics Recovery Ect
Tons: 0.91
Facility County: Santa Clara

Map ID
Direction
Distance
Elevation

MAP FINDINGS

Site

Database(s)

EDR ID Number
EPA ID Number

COURTESY CHEVROLET (Continued)

1000370098

Year: 2005
Gepaid: CAD981457468
Contact: JIM CORDER
Telephone: 4082493131
Mailing Name: Not reported
Mailing Address: 3640 STEVENS CREEK BLVD
Mailing City,St,Zip: SAN JOSE, CA 951171292
Gen County: Santa Clara
TSD EPA ID: CAD093459485
TSD County: Fresno
Waste Category: Unspecified oil-containing waste
Disposal Method: Transfer Station
Tons: 0.04
Facility County: Not reported

Year: 2004
Gepaid: CAD981457468
Contact: JIM CORDER
Telephone: 4082493131
Mailing Name: Not reported
Mailing Address: 3640 STEVENS CREEK BLVD
Mailing City,St,Zip: SAN JOSE, CA 951171292
Gen County: Santa Clara
TSD EPA ID: CAD093459485
TSD County: Fresno
Waste Category: Unspecified oil-containing waste
Disposal Method: Transfer Station
Tons: 0.04
Facility County: Not reported

Year: 2003
Gepaid: CAD981457468
Contact: JIM CORDER
Telephone: 4082493131
Mailing Name: Not reported
Mailing Address: 3640 STEVENS CREEK BLVD
Mailing City,St,Zip: SAN JOSE, CA 951171292
Gen County: Santa Clara
TSD EPA ID: CAD059494310
TSD County: Santa Clara
Waste Category: Oil/water separation sludge
Disposal Method: Not reported
Tons: 3.14
Facility County: Santa Clara

[Click this hyperlink](#) while viewing on your computer to access 37 additional CA_HAZNET: record(s) in the EDR Site Report.

Map ID
Direction
Distance
Elevation

MAP FINDINGS

Site

Database(s)

EDR ID Number
EPA ID Number

D30
ESE
< 1/8
0.025 mi.
133 ft.

KITS CAMERA ONE HR NO 71
2855 STEVENS CREEK BLVD STE 22
SANTA CLARA, CA 95050

RCRA-SQG 1000857357
FINDS CAD983667858

Site 4 of 5 in cluster D

**Relative:
Higher**

RCRA-SQG:

Date form received by agency: 03/24/1998

Facility name: KITS CAMERA ONE HR NO 71

Facility address: 2855 STEVENS CREEK BLVD STE 22

SANTA CLARA, CA 950500000

EPA ID: CAD983667858

Mailing address: 6711 RITZ WAY

BELTSVILLE, MD 20705

Contact: TOM KELLY

Contact address: 6711 RITZ WAY

BELTSVILLE, MD 20705

Contact country: US

Contact telephone: (301) 419-0000

Contact email: Not reported

EPA Region: 09

Classification: Small Small Quantity Generator

Description: Handler: generates more than 100 and less than 1000 kg of hazardous waste during any calendar month and accumulates less than 6000 kg of hazardous waste at any time; or generates 100 kg or less of hazardous waste during any calendar month, and accumulates more than 1000 kg of hazardous waste at any time

Owner/Operator Summary:

Owner/operator name: RITZ CAMERA CENTERS INC

Owner/operator address: 6711 RITZ WAY

BELTSVILLE, MD 20705

Owner/operator country: Not reported

Owner/operator telephone: (301) 419-0000

Legal status: Private

Owner/Operator Type: Owner

Owner/Op start date: Not reported

Owner/Op end date: Not reported

Handler Activities Summary:

U.S. importer of hazardous waste: No

Mixed waste (haz. and radioactive): No

Recycler of hazardous waste: No

Transporter of hazardous waste: No

Treater, storer or disposer of HW: No

Underground injection activity: No

On-site burner exemption: No

Furnace exemption: No

Used oil fuel burner: No

Used oil processor: No

User oil refiner: No

Used oil fuel marketer to burner: No

Used oil Specification marketer: No

Used oil transfer facility: No

Used oil transporter: No

Historical Generators:

Date form received by agency: 05/11/1993

Map ID
Direction
Distance
Elevation

MAP FINDINGS

Site

Database(s)

EDR ID Number
EPA ID Number

KITS CAMERA ONE HR NO 71 (Continued)

1000857357

Facility name: KITS CAMERA ONE HR NO 71
Classification: Small Quantity Generator

Hazardous Waste Summary:

Waste code: D002
Waste name: A WASTE WHICH HAS A PH OF LESS THAN 2 OR GREATER THAN 12.5 IS CONSIDERED TO BE A CORROSIVE HAZARDOUS WASTE. SODIUM HYDROXIDE, A CAUSTIC SOLUTION WITH A HIGH PH, IS OFTEN USED BY INDUSTRIES TO CLEAN OR DEGREASE PARTS. HYDROCHLORIC ACID, A SOLUTION WITH A LOW PH, IS USED BY MANY INDUSTRIES TO CLEAN METAL PARTS PRIOR TO PAINTING. WHEN THESE CAUSTIC OR ACID SOLUTIONS BECOME CONTAMINATED AND MUST BE DISPOSED, THE WASTE WOULD BE A CORROSIVE HAZARDOUS WASTE.

Waste code: D011
Waste name: SILVER

Violation Status: No violations found

FINDS:

Registry ID: 110002898856

Environmental Interest/Information System

RCRAInfo is a national information system that supports the Resource Conservation and Recovery Act (RCRA) program through the tracking of events and activities related to facilities that generate, transport, and treat, store, or dispose of hazardous waste. RCRAInfo allows RCRA program staff to track the notification, permit, compliance, and corrective action activities required under RCRA.

D31
ESE
< 1/8
0.025 mi.
133 ft.

**SEPHORA 18 VALLEY FAIR
2855 STEVENS CREEK BLVD
SANTA CLARA, CA 95050**

**RCRA-SQG 1006930255
HAZNET CAR000147462**

Site 5 of 5 in cluster D

**Relative:
Higher**

RCRA-SQG:
Date form received by agency: 08/19/2003
Facility name: SEPHORA 18 VALLEY FAIR
Facility address: 2855 STEVENS CREEK BLVD
SUITE 1061
SANTA CLARA, CA 95050

**Actual:
134 ft.**

EPA ID: CAR000147462
Mailing address: 525 MARKET STREET
SAN FRANCISCO, CA 94105
Contact: SANDI BAKER
Contact address: 525 MARKET STREET
SAN FRANCISCO, CA 94105

Contact country: US
Contact telephone: 415-348-3488
Contact email: Not reported
EPA Region: 09
Classification: Small Small Quantity Generator
Description: Handler: generates more than 100 and less than 1000 kg of hazardous waste during any calendar month and accumulates less than 6000 kg of hazardous waste at any time; or generates 100 kg or less of hazardous waste during any calendar month, and accumulates more than 1000 kg of

Map ID
Direction
Distance
Elevation

MAP FINDINGS

Site

Database(s)

EDR ID Number
EPA ID Number

SEPHORA 18 VALLEY FAIR (Continued)

1006930255

hazardous waste at any time

Owner/Operator Summary:

Owner/operator name: VALLEY FAIR
Owner/operator address: Not reported
Not reported
Owner/operator country: Not reported
Owner/operator telephone: Not reported
Legal status: Private
Owner/Operator Type: Owner
Owner/Op start date: 07/18/2001
Owner/Op end date: Not reported

Owner/operator name: SEPHORA
Owner/operator address: Not reported
Not reported
Owner/operator country: Not reported
Owner/operator telephone: Not reported
Legal status: Private
Owner/Operator Type: Operator
Owner/Op start date: 07/18/2001
Owner/Op end date: Not reported

Handler Activities Summary:

U.S. importer of hazardous waste: No
Mixed waste (haz. and radioactive): No
Recycler of hazardous waste: No
Transporter of hazardous waste: No
Treater, storer or disposer of HW: No
Underground injection activity: No
On-site burner exemption: No
Furnace exemption: No
Used oil fuel burner: No
Used oil processor: No
User oil refiner: No
Used oil fuel marketer to burner: No
Used oil Specification marketer: No
Used oil transfer facility: No
Used oil transporter: No

Hazardous Waste Summary:

Waste code: D001
Waste name: IGNITABLE HAZARDOUS WASTES ARE THOSE WASTES WHICH HAVE A FLASHPOINT OF LESS THAN 140 DEGREES FAHRENHEIT AS DETERMINED BY A PENSKEY-MARTENS CLOSED CUP FLASH POINT TESTER. ANOTHER METHOD OF DETERMINING THE FLASH POINT OF A WASTE IS TO REVIEW THE MATERIAL SAFETY DATA SHEET, WHICH CAN BE OBTAINED FROM THE MANUFACTURER OR DISTRIBUTOR OF THE MATERIAL. LACQUER THINNER IS AN EXAMPLE OF A COMMONLY USED SOLVENT WHICH WOULD BE CONSIDERED AS IGNITABLE HAZARDOUS WASTE.

Violation Status: No violations found

HAZNET:

Year: 2010
Gepaid: CAL000327380
Contact: S SADOFF-SR MGR REGULATORY AFF

Map ID
Direction
Distance
Elevation

MAP FINDINGS

Site

Database(s)

EDR ID Number
EPA ID Number

SEPHORA 18 VALLEY FAIR (Continued)

1006930255

Telephone: 6147654183
Mailing Name: Not reported
Mailing Address: 6301 FITCH PATH
Mailing City,St,Zip: NEW ALBANY, OH 430549269
Gen County: Not reported
TSD EPA ID: CAD059494310
TSD County: Not reported
Waste Category: Not reported
Disposal Method: Storage, Bulking, And/Or Transfer Off Site--No Treatment/Reovery (H010-H129) Or (H131-H135)
Tons: 0.02
Facility County: Santa Clara

Year: 2010
Gepaid: CAL000327380
Contact: S SADOFF-SR MGR REGULATORY AFF
Telephone: 6147654183
Mailing Name: Not reported
Mailing Address: 6301 FITCH PATH
Mailing City,St,Zip: NEW ALBANY, OH 430549269
Gen County: Not reported
TSD EPA ID: CAD059494310
TSD County: Not reported
Waste Category: Off-specification, aged or surplus organics
Disposal Method: Storage, Bulking, And/Or Transfer Off Site--No Treatment/Reovery (H010-H129) Or (H131-H135)
Tons: 0.0625
Facility County: Santa Clara

Year: 2006
Gepaid: CAR000147462
Contact: SANDI BAKER FACILITIES MGR
Telephone: 4153483488
Mailing Name: Not reported
Mailing Address: 525 MARKET ST
Mailing City,St,Zip: SAN FRANCISCO, CA 941050000
Gen County: Santa Clara
TSD EPA ID: WAD991281767
TSD County: 99
Waste Category: Unspecified solvent mixture
Disposal Method: Not reported
Tons: 0.12
Facility County: Santa Clara

Year: 2005
Gepaid: CAR000147462
Contact: SANDI BAKER FACILITIES MGR
Telephone: 4153483488
Mailing Name: Not reported
Mailing Address: 525 MARKET ST
Mailing City,St,Zip: SAN FRANCISCO, CA 941050000
Gen County: Santa Clara
TSD EPA ID: AZD081705402
TSD County: 99
Waste Category: CA33
Disposal Method: Recycler
Tons: 0.12

Map ID
 Direction
 Distance
 Elevation

MAP FINDINGS

Site

Database(s)

EDR ID Number
 EPA ID Number

SEPHORA 18 VALLEY FAIR (Continued)

1006930255

Facility County: Not reported

Year: 2004
 Gepaid: CAR000147462
 Contact: SANDI BAKER FACILITIES MGR
 Telephone: 4153483488
 Mailing Name: Not reported
 Mailing Address: 525 MARKET ST
 Mailing City, St, Zip: SAN FRANCISCO, CA 941050000
 Gen County: Santa Clara
 TSD EPA ID: AZD081705402
 TSD County: 99
 Waste Category: CA33
 Disposal Method: Recycler
 Tons: 0.12
 Facility County: Not reported

[Click this hyperlink](#) while viewing on your computer to access additional CA_HAZNET: detail in the EDR Site Report.

E32
WSW
< 1/8
0.029 mi.
155 ft.

TOWN & COUNTRY VILLAGE SHOPPING CENTER
2980 & 3030 STEVENS CREEK BOULEVARD
SAN JOSE, CA 95113

HIST Cal-Sites **S102564483**
Cortese **N/A**
DEED
RESPONSE
ENVIROSTOR

Site 2 of 2 in cluster E

Relative:
Higher

Calsite:
 Facility ID: 43590001
 Region: 2
 Region Name: BERKELEY
 Branch: NC
 Branch Name: NORTH COAST
 File Name: Not reported
 State Senate District: 03232005
 Status: CERTIFIED OPERATION AND MAINTENANCE, ALL PLANNED ACTIVITIES IMPLEMENTED, REMEDIATION CONTINUES
 Status Name: CERTIFIED / OPERATION & MAINTENANCE
 Lead Agency: DTSC
 Lead Agency: DEPT OF TOXIC SUBSTANCES CONTROL
 Facility Type: RP
 Type Name: RESPONSIBLE PARTY
 NPL: Not Listed
 SIC Code: 59
 SIC Name: MISCELLANEOUS RETAIL
 Access: Uncontrolled
 Cortese: Not reported
 Hazardous Ranking Score: Not reported
 Date Site Hazard Ranked: Not reported
 Groundwater Contamination: Unknown
 Staff Member Responsible for Site: TPARK
 Supervisor Responsible for Site: Not reported
 Region Water Control Board: SF
 Region Water Control Board Name: SAN FRANCISCO BAY
 Lat/Long Direction: Not reported
 Lat/Long (dms): 0 0 0 / 0 0 0
 Lat/long Method: Not reported
 Lat/Long Description: Not reported
 State Assembly District Code: 24

Actual:
134 ft.

Map ID
Direction
Distance
Elevation

MAP FINDINGS

Site

Database(s)

EDR ID Number
EPA ID Number

TOWN & COUNTRY VILLAGE SHOPPING CENTER (Continued)

S102564483

State Senate District Code: 13
Facility ID: 43590001
Activity: ORDER
Activity Name: I/SE, IORSE, FFA, FFSRA, VCA, EA
AWP Code: VCP
Proposed Budget: 0
AWP Completion Date: Not reported
Revised Due Date: Not reported
Comments Date: 01311997
Est Person-Yrs to complete: 0
Estimated Size: Not reported
Request to Delete Activity: Not reported
Activity Status: AWP
Definition of Status: ANNUAL WORKPLAN - ACTIVE SITE
Liquids Removed (Gals): 0
Liquids Treated (Gals): 0
Action Included Capping: Not reported
Well Decommissioned: Not reported
Action Included Fencing: Not reported
Removal Action Certification: Not reported
Activity Comments: Not reported
For Commercial Reuse: 0
For Industrial Reuse: 0
For Residential Reuse: 0
Unknown Type: 0
Facility ID: 43590001
Activity: PPA
Activity Name: PROSPECTIVE PURCHASER AGREEMENT
AWP Code: ORDER
Proposed Budget: 0
AWP Completion Date: Not reported
Revised Due Date: Not reported
Comments Date: 02041997
Est Person-Yrs to complete: 0
Estimated Size: Not reported
Request to Delete Activity: Not reported
Activity Status: AWP
Definition of Status: ANNUAL WORKPLAN - ACTIVE SITE
Liquids Removed (Gals): 0
Liquids Treated (Gals): 0
Action Included Capping: Not reported
Well Decommissioned: Not reported
Action Included Fencing: Not reported
Removal Action Certification: Not reported
Activity Comments: Not reported
For Commercial Reuse: 0
For Industrial Reuse: 0
For Residential Reuse: 0
Unknown Type: 0
Facility ID: 43590001
Activity: PEA
Activity Name: PRELIMINARY ENDANGERMENT ASSESSMENT
AWP Code: Not reported
Proposed Budget: 0
AWP Completion Date: Not reported
Revised Due Date: Not reported
Comments Date: 06301997

Map ID
Direction
Distance
Elevation

MAP FINDINGS

Site

Database(s)

EDR ID Number
EPA ID Number

TOWN & COUNTRY VILLAGE SHOPPING CENTER (Continued)

S102564483

Est Person-Yrs to complete: 0
Estimated Size: Not reported
Request to Delete Activity: Not reported
Activity Status: AWP
Definition of Status: ANNUAL WORKPLAN - ACTIVE SITE
Liquids Removed (Gals): 0
Liquids Treated (Gals): 0
Action Included Capping: Not reported
Well Decommissioned: Not reported
Action Included Fencing: Not reported
Removal Action Certification: Not reported
Activity Comments: Not reported
For Commercial Reuse: 0
For Industrial Reuse: 0
For Residential Reuse: 0
Unknown Type: 0
Facility ID: 43590001
Activity: VCOMP
Activity Name: VCA - COMPLETION
AWP Code: Not reported
Proposed Budget: 0
AWP Completion Date: Not reported
Revised Due Date: Not reported
Comments Date: 03031997
Est Person-Yrs to complete: 0
Estimated Size: Not reported
Request to Delete Activity: Not reported
Activity Status: AWP
Definition of Status: ANNUAL WORKPLAN - ACTIVE SITE
Liquids Removed (Gals): 0
Liquids Treated (Gals): 0
Action Included Capping: Not reported
Well Decommissioned: Not reported
Action Included Fencing: Not reported
Removal Action Certification: Not reported
Activity Comments: Not reported
For Commercial Reuse: 0
For Industrial Reuse: 0
For Residential Reuse: 0
Unknown Type: 0
Facility ID: 43590001
Activity: PPA
Activity Name: PROSPECTIVE PURCHASER AGREEMENT
AWP Code: AMEND
Proposed Budget: 0
AWP Completion Date: Not reported
Revised Due Date: Not reported
Comments Date: 03031997
Est Person-Yrs to complete: 0
Estimated Size: Not reported
Request to Delete Activity: Not reported
Activity Status: AWP
Definition of Status: ANNUAL WORKPLAN - ACTIVE SITE
Liquids Removed (Gals): 0
Liquids Treated (Gals): 0
Action Included Capping: Not reported
Well Decommissioned: Not reported

Map ID
Direction
Distance
Elevation

MAP FINDINGS

Site

Database(s)

EDR ID Number
EPA ID Number

TOWN & COUNTRY VILLAGE SHOPPING CENTER (Continued)

S102564483

Action Included Fencing:	Not reported
Removal Action Certification:	Not reported
Activity Comments:	Not reported
For Commercial Reuse:	0
For Industrial Reuse:	0
For Residential Reuse:	0
Unknown Type:	0
Facility ID:	43590001
Activity:	RAW
Activity Name:	REMOVAL ACTION WORKPLAN
AWP Code:	Not reported
Proposed Budget:	0
AWP Completion Date:	Not reported
Revised Due Date:	Not reported
Comments Date:	10261999
Est Person-Yrs to complete:	0
Estimated Size:	Not reported
Request to Delete Activity:	Not reported
Activity Status:	AWP
Definition of Status:	ANNUAL WORKPLAN - ACTIVE SITE
Liquids Removed (Gals):	0
Liquids Treated (Gals):	0
Action Included Capping:	Not reported
Well Decommissioned:	Not reported
Action Included Fencing:	Not reported
Removal Action Certification:	Not reported
Activity Comments:	Not reported
For Commercial Reuse:	0
For Industrial Reuse:	0
For Residential Reuse:	0
Unknown Type:	0
Facility ID:	43590001
Activity:	RA
Activity Name:	REMOVAL ACTION
AWP Code:	PHAS1
Proposed Budget:	0
AWP Completion Date:	Not reported
Revised Due Date:	Not reported
Comments Date:	05022001
Est Person-Yrs to complete:	0
Estimated Size:	Not reported
Request to Delete Activity:	Not reported
Activity Status:	AWP
Definition of Status:	ANNUAL WORKPLAN - ACTIVE SITE
Liquids Removed (Gals):	0
Liquids Treated (Gals):	24000
Action Included Capping:	Not reported
Well Decommissioned:	Not reported
Action Included Fencing:	Not reported
Removal Action Certification:	N
Activity Comments:	24,000 CUBIC YARDS OF CONTAMINATED SOIL WAS CONSOLIDATED INTO A SMALLER AREA.
For Commercial Reuse:	0
For Industrial Reuse:	0
For Residential Reuse:	0
Unknown Type:	0
Facility ID:	43590001

Map ID
Direction
Distance
Elevation

MAP FINDINGS

Site

Database(s)

EDR ID Number
EPA ID Number

TOWN & COUNTRY VILLAGE SHOPPING CENTER (Continued)

S102564483

Activity: CERT
Activity Name: CERTIFICATION
AWP Code: Not reported
Proposed Budget: 0
AWP Completion Date: 10312004
Revised Due Date: 03312005
Comments Date: 03232005
Est Person-Yrs to complete: 0
Estimated Size: Not reported
Request to Delete Activity: Not reported
Activity Status: AWP
Definition of Status: ANNUAL WORKPLAN - ACTIVE SITE
Liquids Removed (Gals): 0
Liquids Treated (Gals): 0
Action Included Capping: Not reported
Well Decommissioned: Not reported
Action Included Fencing: Not reported
Removal Action Certification: Not reported
Activity Comments: Not reported
For Commercial Reuse: 0
For Industrial Reuse: 0
For Residential Reuse: 0
Unknown Type: 0
Facility ID: 43590001
Activity: CEQA
Activity Name: CEQA INCLUDING NEGATIVE DECS
AWP Code: NEGD
Proposed Budget: 0
AWP Completion Date: Not reported
Revised Due Date: Not reported
Comments Date: 10261999
Est Person-Yrs to complete: 0
Estimated Size: Not reported
Request to Delete Activity: Not reported
Activity Status: AWP
Definition of Status: ANNUAL WORKPLAN - ACTIVE SITE
Liquids Removed (Gals): 0
Liquids Treated (Gals): 0
Action Included Capping: Not reported
Well Decommissioned: Not reported
Action Included Fencing: Not reported
Removal Action Certification: Not reported
Activity Comments: Not reported
For Commercial Reuse: 0
For Industrial Reuse: 0
For Residential Reuse: 0
Unknown Type: 0
Facility ID: 43590001
Activity: RA
Activity Name: REMOVAL ACTION
AWP Code: PHAS2
Proposed Budget: 0
AWP Completion Date: Not reported
Revised Due Date: Not reported
Comments Date: 01102003
Est Person-Yrs to complete: 0
Estimated Size: Not reported

Map ID
Direction
Distance
Elevation

MAP FINDINGS

Site

Database(s)

EDR ID Number
EPA ID Number

TOWN & COUNTRY VILLAGE SHOPPING CENTER (Continued)

S102564483

Request to Delete Activity:	Not reported
Activity Status:	AWP
Definition of Status:	ANNUAL WORKPLAN - ACTIVE SITE
Liquids Removed (Gals):	0
Liquids Treated (Gals):	0
Action Included Capping:	Not reported
Well Decommissioned:	Not reported
Action Included Fencing:	Not reported
Removal Action Certification:	Not reported
Activity Comments:	Not reported
For Commercial Reuse:	0
For Industrial Reuse:	0
For Residential Reuse:	0
Unknown Type:	0
Facility ID:	43590001
Activity:	RAW
Activity Name:	REMOVAL ACTION WORKPLAN
AWP Code:	AMEND
Proposed Budget:	0
AWP Completion Date:	Not reported
Revised Due Date:	Not reported
Comments Date:	12102001
Est Person-Yrs to complete:	0
Estimated Size:	Not reported
Request to Delete Activity:	Not reported
Activity Status:	AWP
Definition of Status:	ANNUAL WORKPLAN - ACTIVE SITE
Liquids Removed (Gals):	0
Liquids Treated (Gals):	0
Action Included Capping:	Not reported
Well Decommissioned:	Not reported
Action Included Fencing:	Not reported
Removal Action Certification:	Not reported
Activity Comments:	Not reported
For Commercial Reuse:	0
For Industrial Reuse:	0
For Residential Reuse:	0
Unknown Type:	0
Facility ID:	43590001
Activity:	OM
Activity Name:	OPERATION & MAINTENANCE
AWP Code:	PLAN
Proposed Budget:	0
AWP Completion Date:	Not reported
Revised Due Date:	Not reported
Comments Date:	07132004
Est Person-Yrs to complete:	0
Estimated Size:	Not reported
Request to Delete Activity:	Not reported
Activity Status:	AWP
Definition of Status:	ANNUAL WORKPLAN - ACTIVE SITE
Liquids Removed (Gals):	0
Liquids Treated (Gals):	0
Action Included Capping:	Not reported
Well Decommissioned:	Not reported
Action Included Fencing:	Not reported
Removal Action Certification:	Not reported

Map ID
Direction
Distance
Elevation

MAP FINDINGS

Site

Database(s)

EDR ID Number
EPA ID Number

TOWN & COUNTRY VILLAGE SHOPPING CENTER (Continued)

S102564483

Activity Comments:	Not reported
For Commercial Reuse:	0
For Industrial Reuse:	0
For Residential Reuse:	0
Unknown Type:	0
Facility ID:	43590001
Activity:	ORDER
Activity Name:	I/SE, IORSE, FFA, FFSRA, VCA, EA
AWP Code:	OM
Proposed Budget:	0
AWP Completion Date:	Not reported
Revised Due Date:	Not reported
Comments Date:	07262004
Est Person-Yrs to complete:	0
Estimated Size:	Not reported
Request to Delete Activity:	Not reported
Activity Status:	AWP
Definition of Status:	ANNUAL WORKPLAN - ACTIVE SITE
Liquids Removed (Gals):	0
Liquids Treated (Gals):	0
Action Included Capping:	Not reported
Well Decommissioned:	Not reported
Action Included Fencing:	Not reported
Removal Action Certification:	Not reported
Activity Comments:	Not reported
For Commercial Reuse:	0
For Industrial Reuse:	0
For Residential Reuse:	0
Unknown Type:	0
Facility ID:	43590001
Activity:	DEED
Activity Name:	DEED RESTRICTIONS
AWP Code:	LOT2A
Proposed Budget:	0
AWP Completion Date:	Not reported
Revised Due Date:	Not reported
Comments Date:	07272004
Est Person-Yrs to complete:	0
Estimated Size:	Not reported
Request to Delete Activity:	Not reported
Activity Status:	AWP
Definition of Status:	ANNUAL WORKPLAN - ACTIVE SITE
Liquids Removed (Gals):	0
Liquids Treated (Gals):	0
Action Included Capping:	Not reported
Well Decommissioned:	Not reported
Action Included Fencing:	Not reported
Removal Action Certification:	Not reported
Activity Comments:	Not reported
For Commercial Reuse:	0
For Industrial Reuse:	0
For Residential Reuse:	0
Unknown Type:	0
Facility ID:	43590001
Activity:	DEED
Activity Name:	DEED RESTRICTIONS
AWP Code:	LOTA2

Map ID
Direction
Distance
Elevation

MAP FINDINGS

Site

Database(s)

EDR ID Number
EPA ID Number

TOWN & COUNTRY VILLAGE SHOPPING CENTER (Continued)

S102564483

Proposed Budget: 0
AWP Completion Date: Not reported
Revised Due Date: Not reported
Comments Date: 07272004
Est Person-Yrs to complete: 0
Estimated Size: Not reported
Request to Delete Activity: Not reported
Activity Status: AWP
Definition of Status: ANNUAL WORKPLAN - ACTIVE SITE
Liquids Removed (Gals): 0
Liquids Treated (Gals): 0
Action Included Capping: Not reported
Well Decommissioned: Not reported
Action Included Fencing: Not reported
Removal Action Certification: Not reported
Activity Comments: Not reported
For Commercial Reuse: 0
For Industrial Reuse: 0
For Residential Reuse: 0
Unknown Type: 0
Facility ID: 43590001
Activity: DEED
Activity Name: DEED RESTRICTIONS
AWP Code: LOT1A
Proposed Budget: 0
AWP Completion Date: Not reported
Revised Due Date: Not reported
Comments Date: 07272004
Est Person-Yrs to complete: 0
Estimated Size: Not reported
Request to Delete Activity: Not reported
Activity Status: AWP
Definition of Status: ANNUAL WORKPLAN - ACTIVE SITE
Liquids Removed (Gals): 0
Liquids Treated (Gals): 0
Action Included Capping: Not reported
Well Decommissioned: Not reported
Action Included Fencing: Not reported
Removal Action Certification: Not reported
Activity Comments: Not reported
For Commercial Reuse: 0
For Industrial Reuse: 0
For Residential Reuse: 0
Unknown Type: 0
Facility ID: 43590001
Activity: DEED
Activity Name: DEED RESTRICTIONS
AWP Code: 9392
Proposed Budget: 0
AWP Completion Date: Not reported
Revised Due Date: Not reported
Comments Date: 07272004
Est Person-Yrs to complete: 0
Estimated Size: Not reported
Request to Delete Activity: Not reported
Activity Status: AWP
Definition of Status: ANNUAL WORKPLAN - ACTIVE SITE

Map ID
Direction
Distance
Elevation

MAP FINDINGS

Site

Database(s)

EDR ID Number
EPA ID Number

TOWN & COUNTRY VILLAGE SHOPPING CENTER (Continued)

S102564483

Liquids Removed (Gals):	0
Liquids Treated (Gals):	0
Action Included Capping:	Not reported
Well Decommissioned:	Not reported
Action Included Fencing:	Not reported
Removal Action Certification:	Not reported
Activity Comments:	Not reported
For Commercial Reuse:	0
For Industrial Reuse:	0
For Residential Reuse:	0
Unknown Type:	0
Facility ID:	43590001
Activity:	DEED
Activity Name:	DEED RESTRICTIONS
AWP Code:	9393
Proposed Budget:	0
AWP Completion Date:	Not reported
Revised Due Date:	Not reported
Comments Date:	07272004
Est Person-Yrs to complete:	0
Estimated Size:	Not reported
Request to Delete Activity:	Not reported
Activity Status:	AWP
Definition of Status:	ANNUAL WORKPLAN - ACTIVE SITE
Liquids Removed (Gals):	0
Liquids Treated (Gals):	0
Action Included Capping:	Not reported
Well Decommissioned:	Not reported
Action Included Fencing:	Not reported
Removal Action Certification:	Not reported
Activity Comments:	Not reported
For Commercial Reuse:	0
For Industrial Reuse:	0
For Residential Reuse:	0
Unknown Type:	0
Facility ID:	43590001
Activity:	DEED
Activity Name:	DEED RESTRICTIONS
AWP Code:	LOT 6
Proposed Budget:	0
AWP Completion Date:	Not reported
Revised Due Date:	Not reported
Comments Date:	07272004
Est Person-Yrs to complete:	0
Estimated Size:	Not reported
Request to Delete Activity:	Not reported
Activity Status:	AWP
Definition of Status:	ANNUAL WORKPLAN - ACTIVE SITE
Liquids Removed (Gals):	0
Liquids Treated (Gals):	0
Action Included Capping:	Not reported
Well Decommissioned:	Not reported
Action Included Fencing:	Not reported
Removal Action Certification:	Not reported
Activity Comments:	Not reported
For Commercial Reuse:	0
For Industrial Reuse:	0

Map ID
Direction
Distance
Elevation

MAP FINDINGS

Site

Database(s)

EDR ID Number
EPA ID Number

TOWN & COUNTRY VILLAGE SHOPPING CENTER (Continued)

S102564483

For Residential Reuse: 0
Unknown Type: 0
Facility ID: 43590001
Activity: DEED
Activity Name: DEED RESTRICTIONS
AWP Code: LOT 7
Proposed Budget: 0
AWP Completion Date: Not reported
Revised Due Date: Not reported
Comments Date: 07272004
Est Person-Yrs to complete: 0
Estimated Size: Not reported
Request to Delete Activity: Not reported
Activity Status: AWP
Definition of Status: ANNUAL WORKPLAN - ACTIVE SITE
Liquids Removed (Gals): 0
Liquids Treated (Gals): 0
Action Included Capping: Not reported
Well Decommissioned: Not reported
Action Included Fencing: Not reported
Removal Action Certification: Not reported
Activity Comments: Not reported
For Commercial Reuse: 0
For Industrial Reuse: 0
For Residential Reuse: 0
Unknown Type: 0
Facility ID: 43590001
Activity: DEED
Activity Name: DEED RESTRICTIONS
AWP Code: 9391
Proposed Budget: 0
AWP Completion Date: Not reported
Revised Due Date: Not reported
Comments Date: 07272004
Est Person-Yrs to complete: 0
Estimated Size: Not reported
Request to Delete Activity: Not reported
Activity Status: AWP
Definition of Status: ANNUAL WORKPLAN - ACTIVE SITE
Liquids Removed (Gals): 0
Liquids Treated (Gals): 0
Action Included Capping: Not reported
Well Decommissioned: Not reported
Action Included Fencing: Not reported
Removal Action Certification: Not reported
Activity Comments: Not reported
For Commercial Reuse: 0
For Industrial Reuse: 0
For Residential Reuse: 0
Unknown Type: 0
Facility ID: 43590001
Activity: DEED
Activity Name: DEED RESTRICTIONS
AWP Code: LOT9A
Proposed Budget: 0
AWP Completion Date: Not reported
Revised Due Date: Not reported

Map ID
Direction
Distance
Elevation

MAP FINDINGS

Site

Database(s)

EDR ID Number
EPA ID Number

TOWN & COUNTRY VILLAGE SHOPPING CENTER (Continued)

S102564483

Comments Date: 07272004
Est Person-Yrs to complete: 0
Estimated Size: Not reported
Request to Delete Activity: Not reported
Activity Status: AWP
Definition of Status: ANNUAL WORKPLAN - ACTIVE SITE
Liquids Removed (Gals): 0
Liquids Treated (Gals): 0
Action Included Capping: Not reported
Well Decommissioned: Not reported
Action Included Fencing: Not reported
Removal Action Certification: Not reported
Activity Comments: Not reported
For Commercial Reuse: 0
For Industrial Reuse: 0
For Residential Reuse: 0
Unknown Type: 0
Facility ID: 43590001
Activity: DEED
Activity Name: DEED RESTRICTIONS
AWP Code: LOT10
Proposed Budget: 0
AWP Completion Date: Not reported
Revised Due Date: Not reported
Comments Date: 07272004
Est Person-Yrs to complete: 0
Estimated Size: Not reported
Request to Delete Activity: Not reported
Activity Status: AWP
Definition of Status: ANNUAL WORKPLAN - ACTIVE SITE
Liquids Removed (Gals): 0
Liquids Treated (Gals): 0
Action Included Capping: Not reported
Well Decommissioned: Not reported
Action Included Fencing: Not reported
Removal Action Certification: Not reported
Activity Comments: Not reported
For Commercial Reuse: 0
For Industrial Reuse: 0
For Residential Reuse: 0
Unknown Type: 0
Facility ID: 43590001
Activity: DEED
Activity Name: DEED RESTRICTIONS
AWP Code: LOT11
Proposed Budget: 0
AWP Completion Date: Not reported
Revised Due Date: Not reported
Comments Date: 07272004
Est Person-Yrs to complete: 0
Estimated Size: Not reported
Request to Delete Activity: Not reported
Activity Status: AWP
Definition of Status: ANNUAL WORKPLAN - ACTIVE SITE
Liquids Removed (Gals): 0
Liquids Treated (Gals): 0
Action Included Capping: Not reported

Map ID
Direction
Distance
Elevation

MAP FINDINGS

Site

Database(s)

EDR ID Number
EPA ID Number

TOWN & COUNTRY VILLAGE SHOPPING CENTER (Continued)

S102564483

Well Decommissioned:	Not reported
Action Included Fencing:	Not reported
Removal Action Certification:	Not reported
Activity Comments:	Not reported
For Commercial Reuse:	0
For Industrial Reuse:	0
For Residential Reuse:	0
Unknown Type:	0
Facility ID:	43590001
Activity:	DEED
Activity Name:	DEED RESTRICTIONS
AWP Code:	LOT14
Proposed Budget:	0
AWP Completion Date:	Not reported
Revised Due Date:	Not reported
Comments Date:	07272004
Est Person-Yrs to complete:	0
Estimated Size:	Not reported
Request to Delete Activity:	Not reported
Activity Status:	AWP
Definition of Status:	ANNUAL WORKPLAN - ACTIVE SITE
Liquids Removed (Gals):	0
Liquids Treated (Gals):	0
Action Included Capping:	Not reported
Well Decommissioned:	Not reported
Action Included Fencing:	Not reported
Removal Action Certification:	Not reported
Activity Comments:	Not reported
For Commercial Reuse:	0
For Industrial Reuse:	0
For Residential Reuse:	0
Unknown Type:	0
Facility ID:	43590001
Activity:	DEED
Activity Name:	DEED RESTRICTIONS
AWP Code:	LOT16
Proposed Budget:	0
AWP Completion Date:	Not reported
Revised Due Date:	Not reported
Comments Date:	07272004
Est Person-Yrs to complete:	0
Estimated Size:	Not reported
Request to Delete Activity:	Not reported
Activity Status:	AWP
Definition of Status:	ANNUAL WORKPLAN - ACTIVE SITE
Liquids Removed (Gals):	0
Liquids Treated (Gals):	0
Action Included Capping:	Not reported
Well Decommissioned:	Not reported
Action Included Fencing:	Not reported
Removal Action Certification:	Not reported
Activity Comments:	Not reported
For Commercial Reuse:	0
For Industrial Reuse:	0
For Residential Reuse:	0
Unknown Type:	0
Facility ID:	43590001

Map ID
Direction
Distance
Elevation

MAP FINDINGS

Site

Database(s)

EDR ID Number
EPA ID Number

TOWN & COUNTRY VILLAGE SHOPPING CENTER (Continued)

S102564483

Activity: DEED
Activity Name: DEED RESTRICTIONS
AWP Code: LOT13
Proposed Budget: 0
AWP Completion Date: Not reported
Revised Due Date: Not reported
Comments Date: 07272004
Est Person-Yrs to complete: 0
Estimated Size: Not reported
Request to Delete Activity: Not reported
Activity Status: AWP
Definition of Status: ANNUAL WORKPLAN - ACTIVE SITE
Liquids Removed (Gals): 0
Liquids Treated (Gals): 0
Action Included Capping: Not reported
Well Decommissioned: Not reported
Action Included Fencing: Not reported
Removal Action Certification: Not reported
Activity Comments: Not reported
For Commercial Reuse: 0
For Industrial Reuse: 0
For Residential Reuse: 0
Unknown Type: 0
Alternate Address: 2980 & 3030 STEVENS CREEK BOULEVARD
Alternate City,St,Zip: SAN JOSE, CA 95113
Alternate Address: 360 WINCHESTER BLVD
Alternate City,St,Zip: SAN JOSE, CA 95113
Background Info: This 40-acre project covers the properties located at 2980, 3030 Stevens Creek Boulevard, and 360 Winchester Boulevard in San Jose. Until the early 1960, primarily orchards existed on the properties. Arsenic containing pesticides as well as chlorinated pesticides such as DDT was routinely applied. Then, a low-density strip shopping mall was constructed and occupied with up to 139 businesses in eleven different buildings.
Comments Date: 01102003
Comments: Completed Phase II RA.
Comments Date: 01311997
Comments: Signed VCA with Federal Realty Investment Trust, to review and
Comments Date: 01311997
Comments: finalize a Preliminary Endangerment Assessment. The PEA was
Comments Date: 01311997
Comments: used to support their application for a Prospective Purchaser
Comments Date: 01311997
Comments: Agreement (PPA).
Comments Date: 02041997
Comments: Signed PPA with Federal Realty Investment Trust. The PPA will
Comments Date: 02041997
Comments: be open for comment until March 16, 1997. After comments are
Comments Date: 02041997
Comments: addressed the Settling Respondent will ensure that remediation
Comments Date: 02041997
Comments: takes place under DTSC oversight.
Comments Date: 03032005
Comments: Recorded Deed Restriction for Lot 5A.
Comments Date: 05022001
Comments: Completed Phase I RA.
Comments Date: 06301997

Map ID
Direction
Distance
Elevation

MAP FINDINGS

Site

Database(s)

EDR ID Number
EPA ID Number

TOWN & COUNTRY VILLAGE SHOPPING CENTER (Continued)

S102564483

Comments: Completed PEA. The investigations indicated widespread
Comments Date: 06301997
Comments: contamination of the soil by arsenic and selected contamination
Comments Date: 06301997
Comments: by chlorinated pesticides, lead, and chlorinated solvents. The
Comments Date: 06301997
Comments: Investigation Report was approved as a PEA equivalent
Comments Date: 06301997
Comments: conditional on further investigations to determine the potential
Comments Date: 06301997
Comments: impact of the chlorinated solvents on groundwater.
Comments Date: 07132004
Comments: Approved O&M Plan.
Comments Date: 07262004
Comments: Signed O&M Agreement.
Comments Date: 07272004
Comments: Recorded 14 Deed Restrictions covering the individual parcels at
Comments Date: 07272004
Comments: the site. One parcel remains to be deed restricted. The
Comments Date: 07272004
Comments: property owner and the City are clarifying the land description
Comments Date: 07272004
Comments: of this parcel.
Comments Date: 10261999
Comments: Approved RAW. The RAW required excavation of soils to remove
Comments Date: 10261999
Comments: contaminants to regional background or levels which do not
Comments Date: 10261999
Comments: exceed the US EPA Region 9 residential Preliminary Remediation
Comments Date: 10261999
Comments: Goals (PRGs) from those areas which will have unrestricted use.
Comments Date: 10261999
Comments: Areas with unrestricted use could be utilized for the
Comments Date: 10261999
Comments: establishment of single family homes. Soils with contaminants
Comments Date: 10261999
Comments: at levels below hazardous waste designations may be consolidated
Comments Date: 10261999
Comments: on site in the proposed commercial areas with restricted use.
Comments Date: 10261999
Comments: Any soils remaining on site will not have contaminants at levels
Comments Date: 10261999
Comments: which would pose a threat to construction workers on the site.
Comments Date: 12102001
Comments: Amended RAW to include Courtesy Chevrolet Site.
ID Name: CALSTARS CODE
ID Value: 200916
Alternate Name: TOWN & COUNTRY VILLAGE SHOPPING CENTERTOWN AND COUNTRY VILLAGE SHOPPING
CENTERSANTANA ROAD
Special Programs Code: Not reported
Special Programs Name: Not reported

CORTESE:

Region: CORTESE
Envirostor Id: 43590001
Site/Facility Type: STATE RESPONSE
Cleanup Status: CERTIFIED / OPERATION & MAINTENANCE - LAND USE RESTRICTIONS

Map ID
Direction
Distance
Elevation

MAP FINDINGS

Site

Database(s)

EDR ID Number
EPA ID Number

TOWN & COUNTRY VILLAGE SHOPPING CENTER (Continued)

S102564483

Status Date: 03/23/2005
Site Code: 200916
Latitude: 37.319850
Longitude: -121.94898
Owner: Not reported
Enf Type: Not reported
Swat R: Not reported
Flag: export
Order No: Not reported
Waste Discharge System No: Not reported
Effective Date: Not reported
Region 2: Not reported
WID Id: Not reported
Solid Waste Id No: Not reported
Waste Management Uit Name: Not reported

DEED:

Area: PROJECT WIDE
Sub Area: Not reported
Site Type: STATE RESPONSE
Status: CERTIFIED / OPERATION & MAINTENANCE
Deed Date(s): 07/27/2004

Area: PROJECT WIDE
Sub Area: Not reported
Site Type: STATE RESPONSE
Status: CERTIFIED / OPERATION & MAINTENANCE
Deed Date(s): 07/27/2004

Area: PROJECT WIDE
Sub Area: Not reported
Site Type: STATE RESPONSE
Status: CERTIFIED / OPERATION & MAINTENANCE
Deed Date(s): 07/27/2004

Area: PROJECT WIDE
Sub Area: Not reported
Site Type: STATE RESPONSE
Status: CERTIFIED / OPERATION & MAINTENANCE
Deed Date(s): 07/27/2004

Area: PROJECT WIDE
Sub Area: Not reported
Site Type: STATE RESPONSE
Status: CERTIFIED / OPERATION & MAINTENANCE
Deed Date(s): 07/27/2004

Area: PROJECT WIDE
Sub Area: Not reported
Site Type: STATE RESPONSE
Status: CERTIFIED / OPERATION & MAINTENANCE
Deed Date(s): 07/27/2004

Area: PROJECT WIDE
Sub Area: Not reported
Site Type: STATE RESPONSE
Status: CERTIFIED / OPERATION & MAINTENANCE

Map ID
Direction
Distance
Elevation

MAP FINDINGS

Site

Database(s)

EDR ID Number
EPA ID Number

TOWN & COUNTRY VILLAGE SHOPPING CENTER (Continued)

S102564483

Deed Date(s): 07/27/2004

Area: PROJECT WIDE
Sub Area: Not reported
Site Type: STATE RESPONSE
Status: CERTIFIED / OPERATION & MAINTENANCE
Deed Date(s): 07/27/2004

Area: PROJECT WIDE
Sub Area: Not reported
Site Type: STATE RESPONSE
Status: CERTIFIED / OPERATION & MAINTENANCE
Deed Date(s): 07/27/2004

Area: PROJECT WIDE
Sub Area: Not reported
Site Type: STATE RESPONSE
Status: CERTIFIED / OPERATION & MAINTENANCE
Deed Date(s): 07/27/2004

Area: PROJECT WIDE
Sub Area: Not reported
Site Type: STATE RESPONSE
Status: CERTIFIED / OPERATION & MAINTENANCE
Deed Date(s): 07/27/2004

Area: PROJECT WIDE
Sub Area: Not reported
Site Type: STATE RESPONSE
Status: CERTIFIED / OPERATION & MAINTENANCE
Deed Date(s): 07/27/2004

Area: PROJECT WIDE
Sub Area: Not reported
Site Type: STATE RESPONSE
Status: CERTIFIED / OPERATION & MAINTENANCE
Deed Date(s): 03/03/2005

Area: PROJECT WIDE
Sub Area: Not reported
Site Type: STATE RESPONSE
Status: CERTIFIED / OPERATION & MAINTENANCE
Deed Date(s): 07/27/2004

Area: PROJECT WIDE
Sub Area: Not reported
Site Type: STATE RESPONSE
Status: CERTIFIED / OPERATION & MAINTENANCE
Deed Date(s): 07/27/2004

RESPONSE:

Facility ID: 43590001
Site Type: State Response
Site Type Detail: State Response or NPL
Acres: 40
National Priorities List: NO
Cleanup Oversight Agencies: SMBRP
Lead Agency: SMBRP
Lead Agency Description: DTSC - Site Mitigation And Brownfield Reuse Program
Project Manager: Alex Lee
Supervisor: Mark Piros
Division Branch: Cleanup Berkeley
Site Code: 200916

Map ID
Direction
Distance
Elevation

MAP FINDINGS

Site

Database(s)

EDR ID Number
EPA ID Number

TOWN & COUNTRY VILLAGE SHOPPING CENTER (Continued)

S102564483

Site Mgmt. Req.: REM, ASP, FOUN, DAY, HOS, LUC, EX, NOWN, NUSE, NSUB, HS, SCH, COV
Assembly: 28
Senate: 15
Special Program Status: Prospective Purchaser Program
Status: Certified / Operation & Maintenance
Status Date: 03/23/2005
Restricted Use: YES
Funding: Responsible Party
Latitude: 37.31985
Longitude: -121.9489
APN: 277-33-008, 277-33-016, 277-40-004, 277-40-005, 277-40-011,
277-40-012, 277-40-014, 277-40-015, 277-40-016, 277-40-020,
277-40-022, 277-44-001, 277-45-001, 277-45-002, 277-46-001
Past Use: AGRICULTURAL - ORCHARD, RETAIL - VEHICLES
Potential COC: 30001, 30006, 30007, 30008, 30013
Confirmed COC: 30001,30006,30007,30008,30013
Potential Description: SOIL
Alias Name: SANTANA ROAD
Alias Type: Alternate Name
Alias Name: Santana Row
Alias Type: Alternate Name
Alias Name: TOWN AND COUNTRY VILLAGE SHOPPING CENTER
Alias Type: Alternate Name
Alias Name: 277-33-008
Alias Type: APN
Alias Name: 277-33-016
Alias Type: APN
Alias Name: 277-40-004
Alias Type: APN
Alias Name: 277-40-005
Alias Type: APN
Alias Name: 277-40-011
Alias Type: APN
Alias Name: 277-40-012
Alias Type: APN
Alias Name: 277-40-014
Alias Type: APN
Alias Name: 277-40-015
Alias Type: APN
Alias Name: 277-40-016
Alias Type: APN
Alias Name: 277-40-020
Alias Type: APN
Alias Name: 277-40-022
Alias Type: APN
Alias Name: 277-44-001
Alias Type: APN
Alias Name: 277-45-001
Alias Type: APN
Alias Name: 277-45-002
Alias Type: APN
Alias Name: 277-46-001
Alias Type: APN
Alias Name: 110033609575
Alias Type: EPA (FRS #)
Alias Name: 200916
Alias Type: Project Code (Site Code)

Map ID
Direction
Distance
Elevation

MAP FINDINGS

Site

Database(s)

EDR ID Number
EPA ID Number

TOWN & COUNTRY VILLAGE SHOPPING CENTER (Continued)

S102564483

Alias Name: 43590001
Alias Type: Envirostor ID Number

Completed Info:

Completed Area Name: PROJECT WIDE
Completed Sub Area Name: Not reported
Completed Document Type: Operations and Maintenance Plan
Completed Date: 07/13/2004
Comments: Approved O&M Plan.

Completed Area Name: PROJECT WIDE
Completed Sub Area Name: Not reported
Completed Document Type: Removal Action Workplan
Completed Date: 12/10/2001
Comments: Amended RAW to include Courtesy Chevrolet Site.

Completed Area Name: PROJECT WIDE
Completed Sub Area Name: Not reported
Completed Document Type: Removal Action Completion Report
Completed Date: 01/10/2003
Comments: Completed Phase II RA.

Completed Area Name: PROJECT WIDE
Completed Sub Area Name: Not reported
Completed Document Type: Removal Action Completion Report
Completed Date: 05/02/2001
Comments: Completed Phase I RA.

Completed Area Name: PROJECT WIDE
Completed Sub Area Name: Not reported
Completed Document Type: Removal Action Workplan
Completed Date: 10/26/1999
Comments: Approved RAW. The RAW required excavation of soils to remove contaminants to regional background or levels which do not exceed the US EPA Region 9 residential Preliminary Remediation Goals (PRGs) from those areas which will have unrestricted use. Areas with unrestricted use could be utilized for the establishment of single family homes. Soils with contaminants at levels below hazardous waste designations may be consolidated on site in the proposed commercial areas with restricted use. Any soils remaining on site will not have contaminants at levels which would pose a threat to construction workers on the site.

Completed Area Name: PROJECT WIDE
Completed Sub Area Name: Not reported
Completed Document Type: Preliminary Endangerment Assessment Report
Completed Date: 06/30/1997
Comments: Completed PEA. The investigations indicated widespread contamination of the soil by arsenic and selected contamination by chlorinated pesticides, lead, and chlorinated solvents. The Investigation Report was approved as a PEA equivalent conditional on further investigations to determine the potential impact of the chlorinated solvents on groundwater.

Completed Area Name: PROJECT WIDE
Completed Sub Area Name: Not reported
Completed Document Type: 5 Year Review Reports
Completed Date: 06/10/2008

Map ID
Direction
Distance
Elevation

MAP FINDINGS

Site

Database(s)

EDR ID Number
EPA ID Number

TOWN & COUNTRY VILLAGE SHOPPING CENTER (Continued)

S102564483

Comments: Not reported

Completed Area Name: PROJECT WIDE
Completed Sub Area Name: Not reported
Completed Document Type: Operations and Maintenance Report
Completed Date: 10/25/2006
Comments: Report submitted and approved.

Completed Area Name: PROJECT WIDE
Completed Sub Area Name: Not reported
Completed Document Type: Removal Action Design
Completed Date: 03/12/2002
Comments: Approve the design plans for the Phase II work on-site.

Completed Area Name: PROJECT WIDE
Completed Sub Area Name: Not reported
Completed Document Type: Fact Sheets
Completed Date: 10/24/2001
Comments: Fact Sheet announcing the availability of a draft amendment to the Removal Action Workplan.

Completed Area Name: PROJECT WIDE
Completed Sub Area Name: Not reported
Completed Document Type: Public Notice
Completed Date: 08/30/1999
Comments: Issued public notice announcing the availability of the draft Removal Action Workplan.

Completed Area Name: PROJECT WIDE
Completed Sub Area Name: Not reported
Completed Document Type: Fact Sheets
Completed Date: 08/30/1999
Comments: Issued Fact Sheet announcing the availability of the draft Removal Action Workplan.

Completed Area Name: PROJECT WIDE
Completed Sub Area Name: Not reported
Completed Document Type: Removal Action Completion Report
Completed Date: 03/18/2005
Comments: Implementation Report documents activities that occurred on Lots 9 and 11.

Completed Area Name: PROJECT WIDE
Completed Sub Area Name: Not reported
Completed Document Type: Operations and Maintenance Report
Completed Date: 10/14/2005
Comments: RP inspection report noted no problems.

Completed Area Name: PROJECT WIDE
Completed Sub Area Name: Not reported
Completed Document Type: Operations and Maintenance Report
Completed Date: 10/07/2004
Comments: RP annual cap inspection report noted no problems.

Completed Area Name: PROJECT WIDE
Completed Sub Area Name: Not reported
Completed Document Type: Removal Action Completion Report

Map ID
Direction
Distance
Elevation

MAP FINDINGS

Site

Database(s)

EDR ID Number
EPA ID Number

TOWN & COUNTRY VILLAGE SHOPPING CENTER (Continued)

S102564483

Completed Date: 06/25/2002
Comments: Report documents removal and replacement of soils at the Building 12 area.

Completed Area Name: PROJECT WIDE
Completed Sub Area Name: Not reported
Completed Document Type: Removal Action Design
Completed Date: 06/23/2000
Comments: Removal Design for Phase I activities

Completed Area Name: PROJECT WIDE
Completed Sub Area Name: Not reported
Completed Document Type: Operations and Maintenance Report
Completed Date: 10/19/2007
Comments: Not reported

Completed Area Name: PROJECT WIDE
Completed Sub Area Name: Not reported
Completed Document Type: Technical Workplan
Completed Date: 07/13/2007
Comments: DTSC approves the Notice of Planned Construction. A draft revised land use covent is currenty being reviewed by OLC.

Completed Area Name: PROJECT WIDE
Completed Sub Area Name: Not reported
Completed Document Type: Technical Workplan
Completed Date: 01/16/2008
Comments: Not reported

Completed Area Name: PROJECT WIDE
Completed Sub Area Name: Not reported
Completed Document Type: *Correspondence - Received
Completed Date: 03/21/2008
Comments: no comments

Completed Area Name: PROJECT WIDE
Completed Sub Area Name: Not reported
Completed Document Type: Public Notice
Completed Date: 07/01/2008
Comments: Approval of excavation for new speed ramp. A work notice is required.

Completed Area Name: PROJECT WIDE
Completed Sub Area Name: Not reported
Completed Document Type: Operations and Maintenance Report
Completed Date: 11/12/2009
Comments: Not reported

Completed Area Name: PROJECT WIDE
Completed Sub Area Name: Not reported
Completed Document Type: Public Notice
Completed Date: 03/29/2010
Comments: Not reported

Completed Area Name: PROJECT WIDE
Completed Sub Area Name: Not reported
Completed Document Type: Technical Workplan
Completed Date: 04/01/2010

Map ID
Direction
Distance
Elevation

MAP FINDINGS

Site

Database(s)

EDR ID Number
EPA ID Number

TOWN & COUNTRY VILLAGE SHOPPING CENTER (Continued)

S102564483

Comments: Not reported

Completed Area Name: PROJECT WIDE
Completed Sub Area Name: Not reported
Completed Document Type: Other Report
Completed Date: 07/23/2010
Comments: Report approved. Data meets residential RAOs.

Completed Area Name: PROJECT WIDE
Completed Sub Area Name: Not reported
Completed Document Type: Operations and Maintenance Report
Completed Date: 11/22/2010
Comments: Report approved without comments. Inspection reveals no significant damage to CAP.

Completed Area Name: PROJECT WIDE
Completed Sub Area Name: Not reported
Completed Document Type: Operations and Maintenance Report
Completed Date: 11/07/2011
Comments: Not reported

Completed Area Name: PROJECT WIDE
Completed Sub Area Name: Not reported
Completed Document Type: Operations and Maintenance Report
Completed Date: 10/18/2012
Comments: Not reported

Completed Area Name: PROJECT WIDE
Completed Sub Area Name: Not reported
Completed Document Type: Remedial Investigation Report
Completed Date: 04/29/2010
Comments: Soil approved for non-restricted use.

Completed Area Name: PROJECT WIDE
Completed Sub Area Name: Not reported
Completed Document Type: Technical Workplan
Completed Date: 01/23/2012
Comments: Not reported

Completed Area Name: PROJECT WIDE
Completed Sub Area Name: Not reported
Completed Document Type: Work Notice
Completed Date: 01/26/2012
Comments: Work notice regarding construction activities on Lot 8B was approved by DTSC and hand-delivered on January 27, 2012.

Completed Area Name: PROJECT WIDE
Completed Sub Area Name: Not reported
Completed Document Type: Fieldwork
Completed Date: 04/01/2012
Comments: The excavation in preparation for the building to be constructed on Lot 8B has been completed.

Completed Area Name: PROJECT WIDE
Completed Sub Area Name: Not reported
Completed Document Type: Technical Workplan
Completed Date: 08/20/2012

Map ID
Direction
Distance
Elevation

MAP FINDINGS

Site

Database(s)

EDR ID Number
EPA ID Number

TOWN & COUNTRY VILLAGE SHOPPING CENTER (Continued)

S102564483

Comments: Not reported

Completed Area Name: PROJECT WIDE
Completed Sub Area Name: Not reported
Completed Document Type: Land Use Restriction - Site Inspection/Visit
Completed Date: 03/09/2006
Comments: Not reported

Completed Area Name: PROJECT WIDE
Completed Sub Area Name: Not reported
Completed Document Type: CEQA - Initial Study/ Neg. Declaration
Completed Date: 12/10/2001
Comments: Not reported

Completed Area Name: PROJECT WIDE
Completed Sub Area Name: Not reported
Completed Document Type: Land Use Restriction - Site Inspection/Visit
Completed Date: 03/23/2007
Comments: No problems noted during the inspection.

Completed Area Name: PROJECT WIDE
Completed Sub Area Name: Not reported
Completed Document Type: Prospective Purchaser Agreement
Completed Date: 02/04/1997
Comments: Signed PPA with Federal Realty Investment Trust. The PPA will be open for comment until March 16, 1997. After comments are addressed the Settling Respondent will ensure that remediation takes place under DTSC oversight.

Completed Area Name: PROJECT WIDE
Completed Sub Area Name: Not reported
Completed Document Type: *Voluntary Cleanup Agreement Completion
Completed Date: 03/03/1997
Comments: Not reported

Completed Area Name: PROJECT WIDE
Completed Sub Area Name: Not reported
Completed Document Type: Prospective Purchaser Agreement
Completed Date: 03/03/1997
Comments: Amendment to Prospective Purchaser Agreement

Completed Area Name: PROJECT WIDE
Completed Sub Area Name: Not reported
Completed Document Type: Land Use Restriction - Site Inspection/Visit
Completed Date: 03/02/2005
Comments: Not reported

Completed Area Name: PROJECT WIDE
Completed Sub Area Name: Not reported
Completed Document Type: Land Use Restriction
Completed Date: 07/27/2004
Comments: Deed Restriction for Lot 2A recorded

Completed Area Name: PROJECT WIDE
Completed Sub Area Name: Not reported
Completed Document Type: Operation & Maintenance Order/Agreement
Completed Date: 07/26/2004

Map ID
Direction
Distance
Elevation

MAP FINDINGS

Site

Database(s)

EDR ID Number
EPA ID Number

TOWN & COUNTRY VILLAGE SHOPPING CENTER (Continued)

S102564483

Comments: Signed O&M Agreement.

Completed Area Name: PROJECT WIDE
Completed Sub Area Name: Not reported
Completed Document Type: CEQA - Initial Study/ Neg. Declaration
Completed Date: 10/26/1999
Comments: Initial Study/Negative Declaration done by DTSC in conjunction with Removal Action Workplan to comply with CEQA.

Completed Area Name: PROJECT WIDE
Completed Sub Area Name: Not reported
Completed Document Type: Certification
Completed Date: 03/23/2005
Comments: Not reported

Completed Area Name: PROJECT WIDE
Completed Sub Area Name: Not reported
Completed Document Type: Voluntary Cleanup Agreement
Completed Date: 01/31/1997
Comments: Signed VCA with Federal Realty Investment Trust, to review and finalize a Preliminary Endangerment Assessment. The PEA was used to support their application for a Prospective Purchaser Agreement (PPA).
Not reported

Completed Area Name: PROJECT WIDE
Completed Sub Area Name: Not reported
Completed Document Type: Land Use Restriction
Completed Date: 07/27/2004
Comments: Deed Restriction for Lot 13A recorded

Completed Area Name: PROJECT WIDE
Completed Sub Area Name: Not reported
Completed Document Type: Land Use Restriction
Completed Date: 07/27/2004
Comments: Deed Restriction for Lot 16B recorded

Completed Area Name: PROJECT WIDE
Completed Sub Area Name: Not reported
Completed Document Type: Land Use Restriction
Completed Date: 07/27/2004
Comments: Deed Restriction of Lot 14 A recorded

Completed Area Name: PROJECT WIDE
Completed Sub Area Name: Not reported
Completed Document Type: Land Use Restriction
Completed Date: 07/27/2004
Comments: Deed Restriction for Lot 11 A recorded

Completed Area Name: PROJECT WIDE
Completed Sub Area Name: Not reported
Completed Document Type: Land Use Restriction
Completed Date: 07/27/2004
Comments: Deed Restriction for Lot 10 Tract 9275 recorded

Completed Area Name: PROJECT WIDE
Completed Sub Area Name: Not reported
Completed Document Type: Land Use Restriction

Map ID
Direction
Distance
Elevation

MAP FINDINGS

Site

Database(s)

EDR ID Number
EPA ID Number

TOWN & COUNTRY VILLAGE SHOPPING CENTER (Continued)

S102564483

Completed Date: 07/27/2004
Comments: Deed Restriction for Lot 9A recorded

Completed Area Name: PROJECT WIDE
Completed Sub Area Name: Not reported
Completed Document Type: Land Use Restriction
Completed Date: 07/27/2004
Comments: Deed Restriction for Parcel A, Tract 9391 recorded

Completed Area Name: PROJECT WIDE
Completed Sub Area Name: Not reported
Completed Document Type: Land Use Restriction
Completed Date: 07/27/2004
Comments: Deed Restriction for Lot 7, Tract 9275 recorded

Completed Area Name: PROJECT WIDE
Completed Sub Area Name: Not reported
Completed Document Type: Land Use Restriction
Completed Date: 07/27/2004
Comments: Deed Restriction for Lot 6, Tract 9275 recorded

Completed Area Name: PROJECT WIDE
Completed Sub Area Name: Not reported
Completed Document Type: Land Use Restriction
Completed Date: 07/27/2004
Comments: Deed Restriction for Parcels A, B, and C, Tract 9393 recorded

Completed Area Name: PROJECT WIDE
Completed Sub Area Name: Not reported
Completed Document Type: Land Use Restriction
Completed Date: 07/27/2004
Comments: Deed Restriction for Parcel A, Tract 9392 recorded

Completed Area Name: PROJECT WIDE
Completed Sub Area Name: Not reported
Completed Document Type: Land Use Restriction
Completed Date: 07/27/2004
Comments: Deed Restriction for Lot 1A recorded

Completed Area Name: PROJECT WIDE
Completed Sub Area Name: Not reported
Completed Document Type: Land Use Restriction
Completed Date: 07/27/2004
Comments: Deed Restriction for Lot A2 recorded

Completed Area Name: PROJECT WIDE
Completed Sub Area Name: Not reported
Completed Document Type: Land Use Restriction
Completed Date: 03/03/2005
Comments: Deed Restriction for Parcel A, Tract 9430 recorded

Completed Area Name: PROJECT WIDE
Completed Sub Area Name: Not reported
Completed Document Type: Amendment - Order/Agreement
Completed Date: 03/03/1999
Comments: Not reported

Map ID
Direction
Distance
Elevation

MAP FINDINGS

Site

Database(s)

EDR ID Number
EPA ID Number

TOWN & COUNTRY VILLAGE SHOPPING CENTER (Continued)

S102564483

Completed Area Name: PROJECT WIDE
Completed Sub Area Name: Not reported
Completed Document Type: Land Use Restriction - Site Inspection/Visit
Completed Date: 04/25/2008
Comments: The sidewalks, streets and parking lots were well maintained and in good condition.

Completed Area Name: PROJECT WIDE
Completed Sub Area Name: Not reported
Completed Document Type: Land Use Restriction - Site Inspection/Visit
Completed Date: 05/20/2010
Comments: Site does not violate land use restrictions.

Completed Area Name: PROJECT WIDE
Completed Sub Area Name: Not reported
Completed Document Type: Land Use Restriction - Site Inspection/Visit
Completed Date: 06/01/2009
Comments: The sidewalks, streets and parking lots were well maintained and in good condition. The selected remedial action remains protective of human health and the environment.

Completed Area Name: PROJECT WIDE
Completed Sub Area Name: Not reported
Completed Document Type: Land Use Restriction - Site Inspection/Visit
Completed Date: 06/16/2011
Comments: DTSC made an annual site visit and prepared a report of the visit. The Site use has not changed and all restrictions and requirements of the land use covenants that are in place are being followed.

Completed Area Name: PROJECT WIDE
Completed Sub Area Name: Not reported
Completed Document Type: Land Use Restriction - Release/Rescission
Completed Date: 05/26/2011
Comments: Not reported

Completed Area Name: PROJECT WIDE
Completed Sub Area Name: Not reported
Completed Document Type: Annual Oversight Cost Estimate
Completed Date: 12/14/2011
Comments: Not reported

Completed Area Name: PROJECT WIDE
Completed Sub Area Name: Not reported
Completed Document Type: Annual Oversight Cost Estimate
Completed Date: 10/06/2010
Comments: Not reported

Future Area Name: PROJECT WIDE
Future Sub Area Name: Not reported
Future Document Type: 5 Year Review Reports
Future Due Date: 2013
Future Area Name: PROJECT WIDE
Future Sub Area Name: Not reported
Future Document Type: Operations and Maintenance Report
Future Due Date: 2014
Future Area Name: PROJECT WIDE
Future Sub Area Name: Not reported

Map ID
Direction
Distance
Elevation

MAP FINDINGS

Site

Database(s)

EDR ID Number
EPA ID Number

TOWN & COUNTRY VILLAGE SHOPPING CENTER (Continued)

S102564483

Future Document Type: Operations and Maintenance Report
Future Due Date: 2015
Future Area Name: PROJECT WIDE
Future Sub Area Name: Not reported
Future Document Type: Operations and Maintenance Report
Future Due Date: 2016
Future Area Name: PROJECT WIDE
Future Sub Area Name: Not reported
Future Document Type: Operations and Maintenance Report
Future Due Date: 2017
Schedule Area Name: Not reported
Schedule Sub Area Name: Not reported
Schedule Document Type: Not reported
Schedule Due Date: Not reported
Schedule Revised Date: Not reported

ENVIROSTOR:

Site Type: State Response
Site Type Detailed: State Response or NPL
Acres: 40
NPL: NO
Regulatory Agencies: SMBRP
Lead Agency: SMBRP
Program Manager: Alex Lee
Supervisor: Mark Piros
Division Branch: Cleanup Berkeley
Facility ID: 43590001
Site Code: 200916
Assembly: 28
Senate: 15
Special Program: Prospective Purchaser Program
Status: Certified / Operation & Maintenance
Status Date: 03/23/2005
Restricted Use: YES
Site Mgmt. Req.: REM, ASP, FOUN, DAY, HOS, LUC, EX, NOWN, NUSE, NSUB, HS, SCH, COV
Funding: Responsible Party
Latitude: 37.31985
Longitude: -121.9489
APN: 277-33-008, 277-33-016, 277-40-004, 277-40-005, 277-40-011, 277-40-012, 277-40-014, 277-40-015, 277-40-016, 277-40-020, 277-40-022, 277-44-001, 277-45-001, 277-45-002, 277-46-001
Past Use: AGRICULTURAL - ORCHARD, RETAIL - VEHICLES
Potential COC: 30001, 30006, 30007, 30008, 30013
Confirmed COC: 30001,30006,30007,30008,30013
Potential Description: SOIL
Alias Name: SANTANA ROAD
Alias Type: Alternate Name
Alias Name: Santana Row
Alias Type: Alternate Name
Alias Name: TOWN AND COUNTRY VILLAGE SHOPPING CENTER
Alias Type: Alternate Name
Alias Name: 277-33-008
Alias Type: APN
Alias Name: 277-33-016
Alias Type: APN
Alias Name: 277-40-004
Alias Type: APN

Map ID
Direction
Distance
Elevation

MAP FINDINGS

Site

Database(s)

EDR ID Number
EPA ID Number

TOWN & COUNTRY VILLAGE SHOPPING CENTER (Continued)

S102564483

Alias Name: 277-40-005
Alias Type: APN
Alias Name: 277-40-011
Alias Type: APN
Alias Name: 277-40-012
Alias Type: APN
Alias Name: 277-40-014
Alias Type: APN
Alias Name: 277-40-015
Alias Type: APN
Alias Name: 277-40-016
Alias Type: APN
Alias Name: 277-40-020
Alias Type: APN
Alias Name: 277-40-022
Alias Type: APN
Alias Name: 277-44-001
Alias Type: APN
Alias Name: 277-45-001
Alias Type: APN
Alias Name: 277-45-002
Alias Type: APN
Alias Name: 277-46-001
Alias Type: APN
Alias Name: 110033609575
Alias Type: EPA (FRS #)
Alias Name: 200916
Alias Type: Project Code (Site Code)
Alias Name: 43590001
Alias Type: Envirostor ID Number

Completed Info:

Completed Area Name: PROJECT WIDE
Completed Sub Area Name: Not reported
Completed Document Type: Operations and Maintenance Plan
Completed Date: 07/13/2004
Comments: Approved O&M Plan.

Completed Area Name: PROJECT WIDE
Completed Sub Area Name: Not reported
Completed Document Type: Removal Action Workplan
Completed Date: 12/10/2001
Comments: Amended RAW to include Courtesy Chevrolet Site.

Completed Area Name: PROJECT WIDE
Completed Sub Area Name: Not reported
Completed Document Type: Removal Action Completion Report
Completed Date: 01/10/2003
Comments: Completed Phase II RA.

Completed Area Name: PROJECT WIDE
Completed Sub Area Name: Not reported
Completed Document Type: Removal Action Completion Report
Completed Date: 05/02/2001
Comments: Completed Phase I RA.

Completed Area Name: PROJECT WIDE
Completed Sub Area Name: Not reported

Map ID
Direction
Distance
Elevation

MAP FINDINGS

Site

Database(s)

EDR ID Number
EPA ID Number

TOWN & COUNTRY VILLAGE SHOPPING CENTER (Continued)

S102564483

Completed Document Type: Removal Action Workplan
Completed Date: 10/26/1999
Comments: Approved RAW. The RAW required excavation of soils to remove contaminants to regional background or levels which do not exceed the US EPA Region 9 residential Preliminary Remediation Goals (PRGs) from those areas which will have unrestricted use. Areas with unrestricted use could be utilized for the establishment of single family homes. Soils with contaminants at levels below hazardous waste designations may be consolidated on site in the proposed commercial areas with restricted use. Any soils remaining on site will not have contaminants at levels which would pose a threat to construction workers on the site.

Completed Area Name: PROJECT WIDE
Completed Sub Area Name: Not reported
Completed Document Type: Preliminary Endangerment Assessment Report
Completed Date: 06/30/1997
Comments: Completed PEA. The investigations indicated widespread contamination of the soil by arsenic and selected contamination by chlorinated pesticides, lead, and chlorinated solvents. The Investigation Report was approved as a PEA equivalent conditional on further investigations to determine the potential impact of the chlorinated solvents on groundwater.

Completed Area Name: PROJECT WIDE
Completed Sub Area Name: Not reported
Completed Document Type: 5 Year Review Reports
Completed Date: 06/10/2008
Comments: Not reported

Completed Area Name: PROJECT WIDE
Completed Sub Area Name: Not reported
Completed Document Type: Operations and Maintenance Report
Completed Date: 10/25/2006
Comments: Report submitted and approved.

Completed Area Name: PROJECT WIDE
Completed Sub Area Name: Not reported
Completed Document Type: Removal Action Design
Completed Date: 03/12/2002
Comments: Approve the design plans for the Phase II work on-site.

Completed Area Name: PROJECT WIDE
Completed Sub Area Name: Not reported
Completed Document Type: Fact Sheets
Completed Date: 10/24/2001
Comments: Fact Sheet announcing the availability of a draft amendment to the Removal Action Workplan.

Completed Area Name: PROJECT WIDE
Completed Sub Area Name: Not reported
Completed Document Type: Public Notice
Completed Date: 08/30/1999
Comments: Issued public notice announcing the availability of the draft Removal Action Workplan.

Completed Area Name: PROJECT WIDE

Map ID
Direction
Distance
Elevation

MAP FINDINGS

Site

Database(s)

EDR ID Number
EPA ID Number

TOWN & COUNTRY VILLAGE SHOPPING CENTER (Continued)

S102564483

Completed Sub Area Name: Not reported
Completed Document Type: Fact Sheets
Completed Date: 08/30/1999
Comments: Issued Fact Sheet announcing the availability of the draft Removal Action Workplan.

Completed Area Name: PROJECT WIDE
Completed Sub Area Name: Not reported
Completed Document Type: Removal Action Completion Report
Completed Date: 03/18/2005
Comments: Implementation Report documents activities that occurred on Lots 9 and 11.

Completed Area Name: PROJECT WIDE
Completed Sub Area Name: Not reported
Completed Document Type: Operations and Maintenance Report
Completed Date: 10/14/2005
Comments: RP inspection report noted no problems.

Completed Area Name: PROJECT WIDE
Completed Sub Area Name: Not reported
Completed Document Type: Operations and Maintenance Report
Completed Date: 10/07/2004
Comments: RP annual cap inspection report noted no problems.

Completed Area Name: PROJECT WIDE
Completed Sub Area Name: Not reported
Completed Document Type: Removal Action Completion Report
Completed Date: 06/25/2002
Comments: Report documents removal and replacement of soils at the Building 12 area.

Completed Area Name: PROJECT WIDE
Completed Sub Area Name: Not reported
Completed Document Type: Removal Action Design
Completed Date: 06/23/2000
Comments: Removal Design for Phase I activities

Completed Area Name: PROJECT WIDE
Completed Sub Area Name: Not reported
Completed Document Type: Operations and Maintenance Report
Completed Date: 10/19/2007
Comments: Not reported

Completed Area Name: PROJECT WIDE
Completed Sub Area Name: Not reported
Completed Document Type: Technical Workplan
Completed Date: 07/13/2007
Comments: DTSC approves the Notice of Planned Construction. A draft revised land use covent is currently being reviewed by OLC.

Completed Area Name: PROJECT WIDE
Completed Sub Area Name: Not reported
Completed Document Type: Technical Workplan
Completed Date: 01/16/2008
Comments: Not reported

Map ID
Direction
Distance
Elevation

MAP FINDINGS

Site

Database(s)

EDR ID Number
EPA ID Number

TOWN & COUNTRY VILLAGE SHOPPING CENTER (Continued)

S102564483

Completed Area Name: PROJECT WIDE
Completed Sub Area Name: Not reported
Completed Document Type: *Correspondence - Received
Completed Date: 03/21/2008
Comments: no comments

Completed Area Name: PROJECT WIDE
Completed Sub Area Name: Not reported
Completed Document Type: Public Notice
Completed Date: 07/01/2008
Comments: Approval of excavation for new speed ramp. A work notice is required.

Completed Area Name: PROJECT WIDE
Completed Sub Area Name: Not reported
Completed Document Type: Operations and Maintenance Report
Completed Date: 11/12/2009
Comments: Not reported

Completed Area Name: PROJECT WIDE
Completed Sub Area Name: Not reported
Completed Document Type: Public Notice
Completed Date: 03/29/2010
Comments: Not reported

Completed Area Name: PROJECT WIDE
Completed Sub Area Name: Not reported
Completed Document Type: Technical Workplan
Completed Date: 04/01/2010
Comments: Not reported

Completed Area Name: PROJECT WIDE
Completed Sub Area Name: Not reported
Completed Document Type: Other Report
Completed Date: 07/23/2010
Comments: Report approved. Data meets residential RAOs.

Completed Area Name: PROJECT WIDE
Completed Sub Area Name: Not reported
Completed Document Type: Operations and Maintenance Report
Completed Date: 11/22/2010
Comments: Report approved without comments. Inspection reveals no significant damage to CAP.

Completed Area Name: PROJECT WIDE
Completed Sub Area Name: Not reported
Completed Document Type: Operations and Maintenance Report
Completed Date: 11/07/2011
Comments: Not reported

Completed Area Name: PROJECT WIDE
Completed Sub Area Name: Not reported
Completed Document Type: Operations and Maintenance Report
Completed Date: 10/18/2012
Comments: Not reported

Completed Area Name: PROJECT WIDE
Completed Sub Area Name: Not reported

Map ID
Direction
Distance
Elevation

MAP FINDINGS

Site

Database(s)

EDR ID Number
EPA ID Number

TOWN & COUNTRY VILLAGE SHOPPING CENTER (Continued)

S102564483

Completed Document Type: Remedial Investigation Report
Completed Date: 04/29/2010
Comments: Soil approved for non-restricted use.

Completed Area Name: PROJECT WIDE
Completed Sub Area Name: Not reported
Completed Document Type: Technical Workplan
Completed Date: 01/23/2012
Comments: Not reported

Completed Area Name: PROJECT WIDE
Completed Sub Area Name: Not reported
Completed Document Type: Work Notice
Completed Date: 01/26/2012
Comments: Work notice regarding construction activities on Lot 8B was approved by DTSC and hand-delivered on January 27, 2012.

Completed Area Name: PROJECT WIDE
Completed Sub Area Name: Not reported
Completed Document Type: Fieldwork
Completed Date: 04/01/2012
Comments: The excavation in preparation for the building to be constructed on Lot 8B has been completed.

Completed Area Name: PROJECT WIDE
Completed Sub Area Name: Not reported
Completed Document Type: Technical Workplan
Completed Date: 08/20/2012
Comments: Not reported

Completed Area Name: PROJECT WIDE
Completed Sub Area Name: Not reported
Completed Document Type: Land Use Restriction - Site Inspection/Visit
Completed Date: 03/09/2006
Comments: Not reported

Completed Area Name: PROJECT WIDE
Completed Sub Area Name: Not reported
Completed Document Type: CEQA - Initial Study/ Neg. Declaration
Completed Date: 12/10/2001
Comments: Not reported

Completed Area Name: PROJECT WIDE
Completed Sub Area Name: Not reported
Completed Document Type: Land Use Restriction - Site Inspection/Visit
Completed Date: 03/23/2007
Comments: No problems noted during the inspection.

Completed Area Name: PROJECT WIDE
Completed Sub Area Name: Not reported
Completed Document Type: Prospective Purchaser Agreement
Completed Date: 02/04/1997
Comments: Signed PPA with Federal Realty Investment Trust. The PPA will be open for comment until March 16, 1997. After comments are addressed the Settling Respondent will ensure that remediation takes place under DTSC oversight.

Map ID
Direction
Distance
Elevation

MAP FINDINGS

Site

Database(s)

EDR ID Number
EPA ID Number

TOWN & COUNTRY VILLAGE SHOPPING CENTER (Continued)

S102564483

Completed Area Name: PROJECT WIDE
Completed Sub Area Name: Not reported
Completed Document Type: *Voluntary Cleanup Agreement Completion
Completed Date: 03/03/1997
Comments: Not reported

Completed Area Name: PROJECT WIDE
Completed Sub Area Name: Not reported
Completed Document Type: Prospective Purchaser Agreement
Completed Date: 03/03/1997
Comments: Amendment to Prospective Purchaser Agreement

Completed Area Name: PROJECT WIDE
Completed Sub Area Name: Not reported
Completed Document Type: Land Use Restriction - Site Inspection/Visit
Completed Date: 03/02/2005
Comments: Not reported

Completed Area Name: PROJECT WIDE
Completed Sub Area Name: Not reported
Completed Document Type: Land Use Restriction
Completed Date: 07/27/2004
Comments: Deed Restriction for Lot 2A recorded

Completed Area Name: PROJECT WIDE
Completed Sub Area Name: Not reported
Completed Document Type: Operation & Maintenance Order/Agreement
Completed Date: 07/26/2004
Comments: Signed O&M Agreement.

Completed Area Name: PROJECT WIDE
Completed Sub Area Name: Not reported
Completed Document Type: CEQA - Initial Study/ Neg. Declaration
Completed Date: 10/26/1999
Comments: Initial Study/Negative Declaration done by DTSC in conjunction with Removal Action Workplan to comply with CEQA.

Completed Area Name: PROJECT WIDE
Completed Sub Area Name: Not reported
Completed Document Type: Certification
Completed Date: 03/23/2005
Comments: Not reported

Completed Area Name: PROJECT WIDE
Completed Sub Area Name: Not reported
Completed Document Type: Voluntary Cleanup Agreement
Completed Date: 01/31/1997
Comments: Signed VCA with Federal Realty Investment Trust, to review and finalize a Preliminary Endangerment Assessment. The PEA was used to support their application for a Prospective Purchaser Agreement (PPA).
Not reported

Completed Area Name: PROJECT WIDE
Completed Sub Area Name: Not reported
Completed Document Type: Land Use Restriction
Completed Date: 07/27/2004
Comments: Deed Restriction for Lot 13A recorded

Map ID
Direction
Distance
Elevation

MAP FINDINGS

Site

Database(s)

EDR ID Number
EPA ID Number

TOWN & COUNTRY VILLAGE SHOPPING CENTER (Continued)

S102564483

Completed Area Name: PROJECT WIDE
Completed Sub Area Name: Not reported
Completed Document Type: Land Use Restriction
Completed Date: 07/27/2004
Comments: Deed Restriction for Lot 16B recorded

Completed Area Name: PROJECT WIDE
Completed Sub Area Name: Not reported
Completed Document Type: Land Use Restriction
Completed Date: 07/27/2004
Comments: Deed Restriction of Lot 14 A recorded

Completed Area Name: PROJECT WIDE
Completed Sub Area Name: Not reported
Completed Document Type: Land Use Restriction
Completed Date: 07/27/2004
Comments: Deed Restriction for Lot 11 A recorded

Completed Area Name: PROJECT WIDE
Completed Sub Area Name: Not reported
Completed Document Type: Land Use Restriction
Completed Date: 07/27/2004
Comments: Deed Restriction for Lot 10 Tract 9275 recorded

Completed Area Name: PROJECT WIDE
Completed Sub Area Name: Not reported
Completed Document Type: Land Use Restriction
Completed Date: 07/27/2004
Comments: Deed Restriction for Lot 9A recorded

Completed Area Name: PROJECT WIDE
Completed Sub Area Name: Not reported
Completed Document Type: Land Use Restriction
Completed Date: 07/27/2004
Comments: Deed Restriction for Parcel A, Tract 9391 recorded

Completed Area Name: PROJECT WIDE
Completed Sub Area Name: Not reported
Completed Document Type: Land Use Restriction
Completed Date: 07/27/2004
Comments: Deed Restriction for Lot 7, Tract 9275 recorded

Completed Area Name: PROJECT WIDE
Completed Sub Area Name: Not reported
Completed Document Type: Land Use Restriction
Completed Date: 07/27/2004
Comments: Deed Restriction for Lot 6, Tract 9275 recorded

Completed Area Name: PROJECT WIDE
Completed Sub Area Name: Not reported
Completed Document Type: Land Use Restriction
Completed Date: 07/27/2004
Comments: Deed Restriction for Parcels A, B, and C, Tract 9393 recorded

Completed Area Name: PROJECT WIDE
Completed Sub Area Name: Not reported
Completed Document Type: Land Use Restriction

Map ID
Direction
Distance
Elevation

MAP FINDINGS

Site

Database(s)

EDR ID Number
EPA ID Number

TOWN & COUNTRY VILLAGE SHOPPING CENTER (Continued)

S102564483

Completed Date: 07/27/2004
Comments: Deed Restriction for Parcel A, Tract 9392 recorded

Completed Area Name: PROJECT WIDE
Completed Sub Area Name: Not reported
Completed Document Type: Land Use Restriction
Completed Date: 07/27/2004
Comments: Deed Restriction for Lot 1A recorded

Completed Area Name: PROJECT WIDE
Completed Sub Area Name: Not reported
Completed Document Type: Land Use Restriction
Completed Date: 07/27/2004
Comments: Deed Restriction for Lot A2 recorded

Completed Area Name: PROJECT WIDE
Completed Sub Area Name: Not reported
Completed Document Type: Land Use Restriction
Completed Date: 03/03/2005
Comments: Deed Restriction for Parcel A, Tract 9430 recorded

Completed Area Name: PROJECT WIDE
Completed Sub Area Name: Not reported
Completed Document Type: Amendment - Order/Agreement
Completed Date: 03/03/1999
Comments: Not reported

Completed Area Name: PROJECT WIDE
Completed Sub Area Name: Not reported
Completed Document Type: Land Use Restriction - Site Inspection/Visit
Completed Date: 04/25/2008
Comments: The sidewalks, streets and parking lots were well maintained and in good condition.

Completed Area Name: PROJECT WIDE
Completed Sub Area Name: Not reported
Completed Document Type: Land Use Restriction - Site Inspection/Visit
Completed Date: 05/20/2010
Comments: Site does not violate land use restrictions.

Completed Area Name: PROJECT WIDE
Completed Sub Area Name: Not reported
Completed Document Type: Land Use Restriction - Site Inspection/Visit
Completed Date: 06/01/2009
Comments: The sidewalks, streets and parking lots were well maintained and in good condition. The selected remedial action remains protective of human health and the environment.

Completed Area Name: PROJECT WIDE
Completed Sub Area Name: Not reported
Completed Document Type: Land Use Restriction - Site Inspection/Visit
Completed Date: 06/16/2011
Comments: DTSC made an annual site visit and prepared a report of the visit. The Site use has not changed and all restrictions and requirements of the land use covenants that are in place are being followed.

Completed Area Name: PROJECT WIDE

Map ID
 Direction
 Distance
 Elevation

MAP FINDINGS

Site

Database(s)

EDR ID Number
 EPA ID Number

TOWN & COUNTRY VILLAGE SHOPPING CENTER (Continued)

S102564483

Completed Sub Area Name: Not reported
 Completed Document Type: Land Use Restriction - Release/Rescission
 Completed Date: 05/26/2011
 Comments: Not reported

Completed Area Name: PROJECT WIDE
 Completed Sub Area Name: Not reported
 Completed Document Type: Annual Oversight Cost Estimate
 Completed Date: 12/14/2011
 Comments: Not reported

Completed Area Name: PROJECT WIDE
 Completed Sub Area Name: Not reported
 Completed Document Type: Annual Oversight Cost Estimate
 Completed Date: 10/06/2010
 Comments: Not reported

Future Area Name: PROJECT WIDE
 Future Sub Area Name: Not reported
 Future Document Type: 5 Year Review Reports
 Future Due Date: 2013
 Future Area Name: PROJECT WIDE
 Future Sub Area Name: Not reported
 Future Document Type: Operations and Maintenance Report
 Future Due Date: 2014
 Future Area Name: PROJECT WIDE
 Future Sub Area Name: Not reported
 Future Document Type: Operations and Maintenance Report
 Future Due Date: 2015
 Future Area Name: PROJECT WIDE
 Future Sub Area Name: Not reported
 Future Document Type: Operations and Maintenance Report
 Future Due Date: 2016
 Future Area Name: PROJECT WIDE
 Future Sub Area Name: Not reported
 Future Document Type: Operations and Maintenance Report
 Future Due Date: 2017
 Schedule Area Name: Not reported
 Schedule Sub Area Name: Not reported
 Schedule Document Type: Not reported
 Schedule Due Date: Not reported
 Schedule Revised Date: Not reported

F33
WSW
 < 1/8
 0.062 mi.
 326 ft.

SANDY S CLEANERS
3137 STEVENS CREEK RD
SAN JOSE, CA

EDR Historical Cleaners **1009132894**
 N/A

Site 1 of 3 in cluster F

Relative:
Higher

EDR Historical Cleaners:
 Name: SANDY S CLEANERS
 Year: 1966
 Type: CLEANERS AND DYERS

Actual:
 133 ft.

Map ID
Direction
Distance
Elevation

MAP FINDINGS

Site

Database(s)

EDR ID Number
EPA ID Number

F34
WSW
< 1/8
0.062 mi.
328 ft.

SANDY S CLEANERS
3137 STEVENS CREEK BLVD
SAN JOSE, CA

EDR Historical Cleaners 1009132743
N/A

Site 2 of 3 in cluster F

Relative:
Higher

EDR Historical Cleaners:

Name: SANDY S CLEANERS
Year: 1960
Type: CLEANERS AND DYERS

Actual:
133 ft.

Name: SANDY S CLEANERS
Year: 1970
Type: CLEANERS AND DYERS

Name: SANDY S CLEANERS
Year: 1975
Type: CLEANERS AND DYERS

G35
SE
< 1/8
0.072 mi.
381 ft.

ECONO-CAR
342 S CLOVER
SAN JOSE, CA

LUST S104541945
HIST LUST N/A

Site 1 of 2 in cluster G

Relative:
Higher

LUST:

Region: STATE
Global Id: T0608502117
Latitude: 37.3224792
Longitude: -121.9444042
Case Type: LUST Cleanup Site
Status: Completed - Case Closed
Status Date: 10/27/1998
Lead Agency: SANTA CLARA COUNTY LOP
Case Worker: UST
Local Agency: SANTA CLARA COUNTY LOP
RB Case Number: Not reported
LOC Case Number: Not reported
File Location: Stored electronically as an E-file
Potential Media Affect: Soil
Potential Contaminants of Concern: Gasoline
Site History: Not reported

Actual:
135 ft.

[Click here to access the California GeoTracker records for this facility:](#)

LUST:

Global Id: T0608502117
Contact Type: Local Agency Caseworker
Contact Name: UST CASE WORKER
Organization Name: SANTA CLARA COUNTY LOP
Address: 1555 Berger Drive, Suite 300
City: SAN JOSE
Email: Not reported
Phone Number: 4089183400

Global Id: T0608502117
Contact Type: Regional Board Caseworker
Contact Name: ZSC
Organization Name: SAN FRANCISCO BAY RWQCB (REGION 2)
Address: 1515 CLAY STREET, SUITE 1400

Map ID
Direction
Distance
Elevation

MAP FINDINGS

Site

Database(s)

EDR ID Number
EPA ID Number

ECONO-CAR (Continued)

S104541945

City: OAKLAND
Email: Not reported
Phone Number: Not reported

LUST:
Global Id: T0608502117
Action Type: Other
Date: 01/01/1950
Action: Leak Reported

LUST REG 2:
Region: 2
Facility Id: Not reported
Facility Status: Case Closed
Case Number: 07S1W14L03f
How Discovered: Not reported
Leak Cause: Not reported
Leak Source: Not reported
Date Leak Confirmed: Not reported
Oversight Program: LUST
Prelim. Site Assessment Workplan Submitted: Not reported
Preliminary Site Assessment Began: 6/23/1986
Pollution Characterization Began: Not reported
Pollution Remediation Plan Submitted: Not reported
Date Remediation Action Underway: Not reported
Date Post Remedial Action Monitoring Began: Not reported

LUST SANTA CLARA:
Region: SANTA CLARA
SCVWD ID: 07S1W14L03f
Date Closed: 10/27/1998

HIST LUST SANTA CLARA:
Region: SANTA CLARA
Region Code: 2
SCVWD ID: 07S1W14L03
Oversite Agency: SCVWD
Date Listed: 1998-10-27 00:00:00
Closed Date: 1998-10-27 00:00:00

G36
SE
< 1/8
0.072 mi.
382 ft.

ECONO CAR
342 S CLOVER AVE
SAN JOSE, CA 95128

Site 2 of 2 in cluster G

HIST CORTESE **U001602959**
HIST UST **N/A**

Relative: **CORTESE:**
Higher Region: CORTESE
Facility County Code: 43
Actual: Reg By: LTNKA
135 ft. Reg Id: 43-2304

HIST UST:
Region: STATE

Map ID
Direction
Distance
Elevation

MAP FINDINGS

Site

Database(s)

EDR ID Number
EPA ID Number

ECONO CAR (Continued)

U001602959

Facility ID: 00000011590
Facility Type: Other
Other Type: RENT A CAR
Total Tanks: 0002
Contact Name: W.P. RUONA
Telephone: 4082491525
Owner Name: BILL RUONA ENT. INC.
Owner Address: 342 S. CLOVER AV
Owner City,St,Zip: SAN JOSE, CA 95128

Tank Num: 001
Container Num: 1
Year Installed: 1982
Tank Capacity: 00010000
Tank Used for: PRODUCT
Type of Fuel: UNLEADED
Tank Construction: Not reported
Leak Detection: Stock Inventor

Tank Num: 002
Container Num: 1
Year Installed: Not reported
Tank Capacity: 00010000
Tank Used for: PRODUCT
Type of Fuel: UNLEADED
Tank Construction: Not reported
Leak Detection: Stock Inventor

F37
WSW
< 1/8
0.080 mi.
420 ft.

BIG 5 SPORTING GOODS #31
3132 STEVENS CREEK BL
SAN JOSE, CA 95117
Site 3 of 3 in cluster F

SAN JOSE HAZMAT **S102622384**
N/A

Relative:
Higher

SAN JOSE HAZMAT:
Region: SAN JOSE
File Num: 400978
Class: Auto Wrecking/Misc Simple Facility

Actual:
134 ft.

H38
WSW
< 1/8
0.118 mi.
625 ft.

GOODYEAR AUTO SERVICE CENT
3146 STEVENS CREEK BL SUITE A
SAN JOSE, CA 95117
Site 1 of 4 in cluster H

SAN JOSE HAZMAT **S105419900**
N/A

Relative:
Higher

SAN JOSE HAZMAT:
Region: SAN JOSE
File Num: 400950
Class: Auto Repair

Actual:
133 ft.

Map ID
Direction
Distance
Elevation

MAP FINDINGS

Site

Database(s)

EDR ID Number
EPA ID Number

H39
WSW
1/8-1/4
0.127 mi.
673 ft.

BRIDGESTONE/FIRESTONE (FORMER)
3150 STEVENS CREEK BLVD
SAN JOSE, CA 95117

Site 2 of 4 in cluster H

HIST CORTESE
LUST
HIST LUST
SWEEPS UST
HAZNET

S103972465
N/A

Relative:
Higher

CORTESE:
Region: CORTESE
Facility County Code: 43
Reg By: LTNKA
Reg Id: 43-2209

Actual:
133 ft.

LUST:

Region: STATE
Global Id: T0608502027
Latitude: 37.323163
Longitude: -121.952272
Case Type: LUST Cleanup Site
Status: Completed - Case Closed
Status Date: 07/23/1998
Lead Agency: SANTA CLARA COUNTY LOP
Case Worker: UST
Local Agency: SANTA CLARA COUNTY LOP
RB Case Number: Not reported
LOC Case Number: Not reported
File Location: Stored electronically as an E-file
Potential Media Affect: Soil
Potential Contaminants of Concern: Waste Oil / Motor / Hydraulic / Lubricating
Site History: Not reported

[Click here to access the California GeoTracker records for this facility:](#)

LUST:

Global Id: T0608502027
Contact Type: Local Agency Caseworker
Contact Name: UST CASE WORKER
Organization Name: SANTA CLARA COUNTY LOP
Address: 1555 Berger Drive, Suite 300
City: SAN JOSE
Email: Not reported
Phone Number: 4089183400

Global Id: T0608502027
Contact Type: Regional Board Caseworker
Contact Name: ZSC
Organization Name: SAN FRANCISCO BAY RWQCB (REGION 2)
Address: 1515 CLAY STREET, SUITE 1400
City: OAKLAND
Email: Not reported
Phone Number: Not reported

LUST:

Global Id: T0608502027
Action Type: Other
Date: 01/01/1950
Action: Leak Reported

Map ID
Direction
Distance
Elevation

MAP FINDINGS

Site

Database(s)

EDR ID Number
EPA ID Number

BRIDGESTONE/FIRESTONE (FORMER) (Continued)

S103972465

LUST REG 2:

Region: 2
Facility Id: Not reported
Facility Status: Case Closed
Case Number: 07S1W15J02f
How Discovered: Not reported
Leak Cause: Not reported
Leak Source: Not reported
Date Leak Confirmed: Not reported
Oversight Program: LUST
Prelim. Site Assessment Workplan Submitted: Not reported
Preliminary Site Assessment Began: 2/4/1998
Pollution Characterization Began: 2/4/1998
Pollution Remediation Plan Submitted: Not reported
Date Remediation Action Underway: Not reported
Date Post Remedial Action Monitoring Began: Not reported

LUST SANTA CLARA:

Region: SANTA CLARA
SCVWD ID: 07S1W15J02f
Date Closed: 07/23/1998

HIST LUST SANTA CLARA:

Region: SANTA CLARA
Region Code: 2
SCVWD ID: 07S1W15J02
Oversite Agency: SCVWD
Date Listed: 1997-12-30 00:00:00
Closed Date: 1998-07-23 00:00:00

SWEEPS UST:

Status: A
Comp Number: 401673
Number: 9
Board Of Equalization: Not reported
Ref Date: 09-30-92
Act Date: 09-08-92
Created Date: 02-29-88
Tank Status: A
Owner Tank Id: Not reported
Swrcb Tank Id: 43-060-401673-000002
Actv Date: Not reported
Capacity: 550
Tank Use: OIL
Stg: W
Content: Not reported
Number Of Tanks: 1

Status: Not reported
Comp Number: 401673
Number: Not reported
Board Of Equalization: Not reported
Ref Date: Not reported
Act Date: Not reported
Created Date: Not reported

Map ID
Direction
Distance
Elevation

MAP FINDINGS

Site

Database(s)

EDR ID Number
EPA ID Number

BRIDGESTONE/FIRESTONE (FORMER) (Continued)

S103972465

Tank Status: Not reported
Owner Tank Id: Not reported
Swrcb Tank Id: 43-060-401673-000001
Actv Date: Not reported
Capacity: 500
Tank Use: OIL
Stg: WASTE
Content: Not reported
Number Of Tanks: 1

HAZNET:

Year: 1997
Gepaid: CAC000743536
Contact: JOHN MERCER
Telephone: 0000000000
Mailing Name: Not reported
Mailing Address: 771 N KING RD
Mailing City,St,Zip: SAN JOSE, CA 951330000
Gen County: Santa Clara
TSD EPA ID: CAD981382732
TSD County: 1
Waste Category: Asbestos containing waste
Disposal Method: Disposal, Land Fill
Tons: 6.7424
Facility County: Santa Clara

**H40
WSW
1/8-1/4
0.127 mi.
673 ft.**

**FIRESTONE #3675
3150 STEVENS CREEK BVD.
SAN JOSE, CA 95117
Site 3 of 4 in cluster H**

**HIST UST 1000223066
HAZNET N/A**

**Relative:
Higher**

HIST UST:

Region: STATE
Facility ID: 00000005844
Facility Type: Other
Other Type: AUTO SVC. CENTER
Total Tanks: 0001
Contact Name: ARCHIE BROWN
Telephone: 4082414664
Owner Name: FIRESTONE TIRE & RUBBER CO.
Owner Address: 1200 FIRESTONE PARKWAY
Owner City,St,Zip: AKRON, OH 44317

**Actual:
133 ft.**

Tank Num: 001
Container Num: 1
Year Installed: Not reported
Tank Capacity: 00000000
Tank Used for: WASTE
Type of Fuel: WASTE OIL
Tank Construction: Not reported
Leak Detection: Visual

HAZNET:

Year: 1997
Gepaid: CAD982001919
Contact: BRIDGESTONE/FIRESTONE INC

Map ID
Direction
Distance
Elevation

MAP FINDINGS

Site

Database(s)

EDR ID Number
EPA ID Number

FIRESTONE #3675 (Continued)

1000223066

Telephone: 9499514616
Mailing Name: Not reported
Mailing Address: 24031 EL TORO ROAD SUITE 250
Mailing City,St,Zip: LAGUNA HILLS, CA 926532261
Gen County: Santa Clara
TSD EPA ID: CAD980887418
TSD County: 1
Waste Category: Aqueous solution with total organic residues less than 10 percent
Disposal Method: Transfer Station
Tons: .1876
Facility County: Santa Clara

Year: 1997
Gepaid: CAD982001919
Contact: BRIDGESTONE/FIRESTONE INC
Telephone: 9499514616
Mailing Name: Not reported
Mailing Address: 24031 EL TORO ROAD SUITE 250
Mailing City,St,Zip: LAGUNA HILLS, CA 926532261
Gen County: Santa Clara
TSD EPA ID: CAD980887418
TSD County: 1
Waste Category: Waste oil and mixed oil
Disposal Method: Recycler
Tons: .4170
Facility County: Santa Clara

Year: 1997
Gepaid: CAD982001919
Contact: BRIDGESTONE/FIRESTONE INC
Telephone: 9499514616
Mailing Name: Not reported
Mailing Address: 24031 EL TORO ROAD SUITE 250
Mailing City,St,Zip: LAGUNA HILLS, CA 926532261
Gen County: Santa Clara
TSD EPA ID: CAD009466392
TSD County: 7
Waste Category: Other empty containers 30 gallons or more
Disposal Method: Disposal, Other
Tons: .2000
Facility County: Santa Clara

Year: 1996
Gepaid: CAD982001919
Contact: BRIDGESTONE/FIRESTONE INC
Telephone: 9499514616
Mailing Name: Not reported
Mailing Address: 24031 EL TORO ROAD SUITE 250
Mailing City,St,Zip: LAGUNA HILLS, CA 926532261
Gen County: Santa Clara
TSD EPA ID: CAD980887418
TSD County: 1
Waste Category: Aqueous solution with total organic residues less than 10 percent
Disposal Method: Transfer Station
Tons: .5212
Facility County: Santa Clara

Map ID
Direction
Distance
Elevation

MAP FINDINGS

Site

Database(s)

EDR ID Number
EPA ID Number

FIRESTONE #3675 (Continued)

1000223066

Year: 1995
Gepaid: CAD982001919
Contact: BRIDGESTONE/FIRESTONE INC
Telephone: 9499514616
Mailing Name: Not reported
Mailing Address: 24031 EL TORO ROAD SUITE 250
Mailing City,St,Zip: LAGUNA HILLS, CA 926532261
Gen County: Santa Clara
TSD EPA ID: CAD980887418
TSD County: 1
Waste Category: Aqueous solution with total organic residues less than 10 percent
Disposal Method: Transfer Station
Tons: .2919
Facility County: Santa Clara

[Click this hyperlink](#) while viewing on your computer to access
4 additional CA_HAZNET: record(s) in the EDR Site Report.

**141
NW
1/8-1/4
0.131 mi.
692 ft.**

**GOODYEAR AUTO SERVICE CENTER #8766
486 N WINCHESTER BLVD
SAN JOSE, CA 95128**

**SAN JOSE HAZMAT S104575503
HAZNET N/A**

Site 1 of 3 in cluster I

**Relative:
Lower**

SAN JOSE HAZMAT:
Region: SAN JOSE
File Num: 402970
Class: Auto Repair

**Actual:
124 ft.**

HAZNET:

Year: 2011
Gepaid: CAL000013444
Contact: BRUCE BARRY
Telephone: 4082461171
Mailing Name: Not reported
Mailing Address: 1144 E MARKET ST DEPT 704
Mailing City,St,Zip: AKRON, OH 443161000
Gen County: Not reported
TSD EPA ID: NVT330010000
TSD County: Not reported
Waste Category: Other organic solids
Disposal Method: Landfill Or Surface Impoundment That Will Be Closed As Landfill(To
Include On-Site Treatment And/Or Stabilization)
Tons: 0.04
Facility County: Santa Clara

Year: 2004
Gepaid: CAL000013444
Contact: DARRYL L MOYER/RETAIL SYSTEMS
Telephone: 3307966240
Mailing Name: Not reported
Mailing Address: 1144 E MARKET ST
Mailing City,St,Zip: AKRON, OH 443161000
Gen County: Santa Clara
TSD EPA ID: CA0000084517
TSD County: Sacramento
Waste Category: Aqueous solution with total organic residues less than 10 percent

Map ID
Direction
Distance
Elevation

MAP FINDINGS

Site

Database(s)

EDR ID Number
EPA ID Number

GOODYEAR AUTO SERVICE CENTER #8766 (Continued)

S104575503

Disposal Method: Transfer Station
Tons: 0.29
Facility County: Not reported

Year: 2003
Gepaid: CAL000013444
Contact: DARRYL L MOYER/RETAIL SYSTEMS
Telephone: 3307966240
Mailing Name: Not reported
Mailing Address: 1144 E MARKET ST
Mailing City,St,Zip: AKRON, OH 443161000
Gen County: Santa Clara
TSD EPA ID: CA0000084517
TSD County: Santa Clara
Waste Category: Aqueous solution with total organic residues less than 10 percent
Disposal Method: Transfer Station
Tons: 0.66
Facility County: Santa Clara

Year: 2002
Gepaid: CAL000013444
Contact: DARRYL L MOYER/RETAIL SYSTEMS
Telephone: 3307966240
Mailing Name: Not reported
Mailing Address: 1144 E MARKET ST
Mailing City,St,Zip: AKRON, OH 443161000
Gen County: Santa Clara
TSD EPA ID: Not reported
TSD County: Sacramento
Waste Category: Aqueous solution with total organic residues less than 10 percent
Disposal Method: Transfer Station
Tons: 0.10
Facility County: Not reported

Year: 2002
Gepaid: CAL000013444
Contact: DARRYL L MOYER/RETAIL SYSTEMS
Telephone: 3307966240
Mailing Name: Not reported
Mailing Address: 1144 E MARKET ST
Mailing City,St,Zip: AKRON, OH 443161000
Gen County: Santa Clara
TSD EPA ID: Not reported
TSD County: Santa Clara
Waste Category: Oil/water separation sludge
Disposal Method: Transfer Station
Tons: 1.25
Facility County: Not reported

[Click this hyperlink](#) while viewing on your computer to access
8 additional CA_HAZNET: record(s) in the EDR Site Report.

Map ID
Direction
Distance
Elevation

MAP FINDINGS

Site

Database(s)

EDR ID Number
EPA ID Number

H42
West
1/8-1/4
0.131 mi.
692 ft.

COURTESY MITSUBISHI
3155 STEVENS CREEK BLVD
SAN JOSE, CA 95117

RCRA-NonGen **1000818993**
FINDS **CAD983649377**
SAN JOSE HAZMAT
HAZNET

Site 4 of 4 in cluster H

Relative:
Higher

RCRA-NonGen:

Date form received by agency: 07/16/2001

Facility name: COURTESY MITSUBISHI

Facility address: 3155 STEVENS CREEK BLVD

SAN JOSE, CA 95117

EPA ID: CAD983649377

Contact: MICHELE AHLSTROM

Contact address: 4425 STEVENS CREEK BLVD

SANTA CLARA, CA 95051

Contact country: US

Contact telephone: (408) 984-0404

Contact email: Not reported

EPA Region: 09

Classification: Non-Generator

Description: Handler: Non-Generators do not presently generate hazardous waste

Actual:
133 ft.

Owner/Operator Summary:

Owner/operator name: COURTESY MITSUBISHI

Owner/operator address: 3155 STEVENS CREEK BLVD

SAN JOSE, CA 95117

Owner/operator country: Not reported

Owner/operator telephone: (408) 984-0404

Legal status: Private

Owner/Operator Type: Owner

Owner/Op start date: Not reported

Owner/Op end date: Not reported

Handler Activities Summary:

U.S. importer of hazardous waste: No

Mixed waste (haz. and radioactive): No

Recycler of hazardous waste: No

Transporter of hazardous waste: No

Treater, storer or disposer of HW: No

Underground injection activity: No

On-site burner exemption: No

Furnace exemption: No

Used oil fuel burner: No

Used oil processor: No

User oil refiner: No

Used oil fuel marketer to burner: No

Used oil Specification marketer: No

Used oil transfer facility: No

Used oil transporter: No

Violation Status: No violations found

FINDS:

Registry ID: 110002885389

Environmental Interest/Information System

RCRAInfo is a national information system that supports the Resource Conservation and Recovery Act (RCRA) program through the tracking of

Map ID
Direction
Distance
Elevation

MAP FINDINGS

Site

Database(s)

EDR ID Number
EPA ID Number

COURTESY MITSUBISHI (Continued)

1000818993

events and activities related to facilities that generate, transport, and treat, store, or dispose of hazardous waste. RCRAInfo allows RCRA program staff to track the notification, permit, compliance, and corrective action activities required under RCRA.

SAN JOSE HAZMAT:

Region: SAN JOSE
File Num: 408866
Class: Auto Repair

HAZNET:

Year: 2011
Gepaid: CAL000188696
Contact: KEVIN AKBARZADEH
Telephone: 4089842001
Mailing Name: Not reported
Mailing Address: 3155 STEVENS CREEK BLVD
Mailing City,St,Zip: SAN JOSE, CA 951170000
Gen County: Not reported
TSD EPA ID: CAD097030993
TSD County: Not reported
Waste Category: Other organic solids
Disposal Method: Storage, Bulking, And/Or Transfer Off Site--No Treatment/Reovery (H010-H129) Or (H131-H135)
Tons: 0.25
Facility County: Santa Clara

Year: 2010
Gepaid: CAL000188696
Contact: ROBERT JEW/SERVICE MANAGER
Telephone: 4089842001
Mailing Name: Not reported
Mailing Address: 3155 STEVENS CREEK BLVD
Mailing City,St,Zip: SAN JOSE, CA 951170000
Gen County: Not reported
TSD EPA ID: CAD097030993
TSD County: Not reported
Waste Category: Other organic solids
Disposal Method: Storage, Bulking, And/Or Transfer Off Site--No Treatment/Reovery (H010-H129) Or (H131-H135)
Tons: 0.15
Facility County: Santa Clara

Year: 2010
Gepaid: CAL000188696
Contact: ROBERT JEW/SERVICE MANAGER
Telephone: 4089842001
Mailing Name: Not reported
Mailing Address: 3155 STEVENS CREEK BLVD
Mailing City,St,Zip: SAN JOSE, CA 951170000
Gen County: Not reported
TSD EPA ID: CAT080013352
TSD County: Not reported
Waste Category: Unspecified oil-containing waste
Disposal Method: Other Recovery Of Reclamation For Reuse Including Acid Regeneration,

Map ID
Direction
Distance
Elevation

MAP FINDINGS

Site

Database(s)

EDR ID Number
EPA ID Number

COURTESY MITSUBISHI (Continued)

1000818993

Organics Recovery Ect
Tons: 1.18845
Facility County: Santa Clara

Year: 2010
Gepaid: CAL000188696
Contact: ROBERT JEW/SERVICE MANAGER
Telephone: 4089842001
Mailing Name: Not reported
Mailing Address: 3155 STEVENS CREEK BLVD
Mailing City,St,Zip: SAN JOSE, CA 951170000
Gen County: Not reported
TSD EPA ID: CAD097030993
TSD County: Not reported
Waste Category: Unspecified oil-containing waste
Disposal Method: Storage, Bulking, And/Or Transfer Off Site--No Treatment/Reovery (H010-H129) Or (H131-H135)

Tons: 0.0875
Facility County: Santa Clara

Year: 2009
Gepaid: CAL000188696
Contact: MOE PASHTUNYAR
Telephone: 4089840404
Mailing Name: Not reported
Mailing Address: 3155 STEVENS CREEK BLVD
Mailing City,St,Zip: SAN JOSE, CA 951170000
Gen County: Santa Clara
TSD EPA ID: CAD097030993
TSD County: Los Angeles
Waste Category: Other organic solids
Disposal Method: Storage, Bulking, And/Or Transfer Off Site--No Treatment/Reovery (H010-H129) Or (H131-H135)

Tons: 0.035
Facility County: Santa Clara

[Click this hyperlink](#) while viewing on your computer to access 22 additional CA_HAZNET: record(s) in the EDR Site Report.

**I43
NW
1/8-1/4
0.135 mi.
711 ft.**

**ACC U TUNE & BRAKE
498 N WINCHESTER BLVD
SAN JOSE, CA 95128**

**RCRA-SQG 1000135158
FINDS CAD982483570**

Site 2 of 3 in cluster I

**Relative:
Lower**

RCRA-SQG:
Date form received by agency: 03/13/1990
Facility name: ACC U TUNE & BRAKE
Facility address: 498 N WINCHESTER BLVD
SAN JOSE, CA 95128
EPA ID: CAD982483570
Mailing address: 2510 OLD MIDDLEFIELD WAY
MOUNTAIN VIEW, CA 94043
Contact: ENVIRONMENTAL MANAGER
Contact address: 498 N WINCHESTER BLVD
SAN JOSE, CA 95128
Contact country: US
Contact telephone: (415) 968-8863

**Actual:
123 ft.**

Map ID
Direction
Distance
Elevation

MAP FINDINGS

Site

Database(s)

EDR ID Number
EPA ID Number

ACC U TUNE & BRAKE (Continued)

1000135158

Contact email: Not reported
EPA Region: 09
Classification: Small Small Quantity Generator
Description: Handler: generates more than 100 and less than 1000 kg of hazardous waste during any calendar month and accumulates less than 6000 kg of hazardous waste at any time; or generates 100 kg or less of hazardous waste during any calendar month, and accumulates more than 1000 kg of hazardous waste at any time

Owner/Operator Summary:

Owner/operator name: CARTER HAWLEY & HALE P A
Owner/operator address: NOT REQUIRED
NOT REQUIRED, ME 99999
Owner/operator country: Not reported
Owner/operator telephone: (415) 555-1212
Legal status: Private
Owner/Operator Type: Owner
Owner/Op start date: Not reported
Owner/Op end date: Not reported

Owner/operator name: NOT REQUIRED
Owner/operator address: NOT REQUIRED
NOT REQUIRED, ME 99999

Owner/operator country: Not reported
Owner/operator telephone: (415) 555-1212
Legal status: Private
Owner/Operator Type: Operator
Owner/Op start date: Not reported
Owner/Op end date: Not reported

Handler Activities Summary:

U.S. importer of hazardous waste: No
Mixed waste (haz. and radioactive): No
Recycler of hazardous waste: No
Transporter of hazardous waste: No
Treater, storer or disposer of HW: No
Underground injection activity: No
On-site burner exemption: No
Furnace exemption: No
Used oil fuel burner: No
Used oil processor: No
User oil refiner: No
Used oil fuel marketer to burner: No
Used oil Specification marketer: No
Used oil transfer facility: No
Used oil transporter: No

Violation Status: No violations found

FINDS:

Registry ID: 110002826489

Environmental Interest/Information System

RCRAInfo is a national information system that supports the Resource Conservation and Recovery Act (RCRA) program through the tracking of events and activities related to facilities that generate, transport,

MAP FINDINGS

Map ID
Direction
Distance
Elevation

Site

Database(s)

EDR ID Number
EPA ID Number

ACC U TUNE & BRAKE (Continued)

1000135158

and treat, store, or dispose of hazardous waste. RCRAInfo allows RCRA program staff to track the notification, permit, compliance, and corrective action activities required under RCRA.

**I44
NW
1/8-1/4
0.135 mi.
711 ft.**

**DOWLER S JIM FLYING A SERVICE
498 N WINCHESTER BLVD
SAN JOSE, CA**

EDR Historical Auto Stations

**1009001375
N/A**

Site 3 of 3 in cluster I

**Relative:
Lower**

EDR Historical Auto Stations:

Name: DOWLER S JIM FLYING A SERVICE
Year: 1966
Type: GASOLINE STATIONS

**Actual:
123 ft.**

**J45
SW
1/8-1/4
0.179 mi.
943 ft.**

**EXXON
425 WINCHESTER
SAN JOSE, CA 95117**

HIST CORTESE

**S104397033
N/A**

Site 1 of 5 in cluster J

**Relative:
Higher**

CORTESE:

Region: CORTESE
Facility County Code: 43
Reg By: LTNKA
Reg Id: 43-0533

**Actual:
137 ft.**

**K46
West
1/8-1/4
0.180 mi.
949 ft.**

**COURTESY HYUNDAI
3207 STEVENS CREEK BLVD
SAN JOSE, CA 95117**

**RCRA-SQG
FINDS**

**1000818975
CAD983649161**

Site 1 of 3 in cluster K

**Relative:
Higher**

RCRA-SQG:

Date form received by agency: 09/19/1992
Facility name: COURTESY HYUNDAI
Facility address: 3207 STEVENS CREEK BLVD
SAN JOSE, CA 95117
EPA ID: CAD983649161
Mailing address: STEVENS CREEK BLVD
SAN JOSE, CA 95117
Contact: LARRY AIELLO
Contact address: 3207 STEVENS CREEK BLVD
SAN JOSE, CA 95117
Contact country: US
Contact telephone: (408) 984-2001
Contact email: Not reported
EPA Region: 09
Classification: Small Small Quantity Generator
Description: Handler: generates more than 100 and less than 1000 kg of hazardous waste during any calendar month and accumulates less than 6000 kg of hazardous waste at any time; or generates 100 kg or less of hazardous waste during any calendar month, and accumulates more than 1000 kg of hazardous waste at any time

**Actual:
133 ft.**

Map ID
 Direction
 Distance
 Elevation

MAP FINDINGS

Site

Database(s)

EDR ID Number
 EPA ID Number

COURTESY HYUNDAI (Continued)

1000818975

Owner/Operator Summary:

Owner/operator name: COURTESY HYUNDAI
 Owner/operator address: 3207 STEVENS CREEK BLVD
 SAN JOSE, CA 95117
 Owner/operator country: Not reported
 Owner/operator telephone: (408) 984-2001
 Legal status: Private
 Owner/Operator Type: Owner
 Owner/Op start date: Not reported
 Owner/Op end date: Not reported

Handler Activities Summary:

U.S. importer of hazardous waste: No
 Mixed waste (haz. and radioactive): No
 Recycler of hazardous waste: No
 Transporter of hazardous waste: No
 Treater, storer or disposer of HW: No
 Underground injection activity: No
 On-site burner exemption: No
 Furnace exemption: No
 Used oil fuel burner: No
 Used oil processor: No
 User oil refiner: No
 Used oil fuel marketer to burner: No
 Used oil Specification marketer: No
 Used oil transfer facility: No
 Used oil transporter: No

Violation Status: No violations found

FINDS:

Registry ID: 110002885236

Environmental Interest/Information System

RCRAInfo is a national information system that supports the Resource Conservation and Recovery Act (RCRA) program through the tracking of events and activities related to facilities that generate, transport, and treat, store, or dispose of hazardous waste. RCRAInfo allows RCRA program staff to track the notification, permit, compliance, and corrective action activities required under RCRA.

K47
West
1/8-1/4
0.182 mi.
959 ft.

CELEBRITY DODGE
3209 STEVENS CREEK BLVD
SAN JOSE, CA 95117

Site 2 of 3 in cluster K

RCRA-SQG 1000200502
FINDS CAD982000549
HAZNET

Relative:
Higher

RCRA-SQG:
 Date form received by agency: 09/01/1996
 Facility name: CELEBRITY DODGE
 Facility address: 3209 STEVENS CREEK BLVD
 SAN JOSE, CA 95117
 EPA ID: CAD982000549
 Mailing address: STEVENS CREEK BLVD
 SAN JOSE, CA 95117

Actual:
133 ft.

Map ID
Direction
Distance
Elevation

MAP FINDINGS

Site

Database(s)

EDR ID Number
EPA ID Number

CELEBRITY DODGE (Continued)

1000200502

Contact: Not reported
Contact address: Not reported
Contact country: Not reported
Contact telephone: Not reported
Contact email: Not reported
EPA Region: 09
Classification: Small Small Quantity Generator
Description: Handler: generates more than 100 and less than 1000 kg of hazardous waste during any calendar month and accumulates less than 6000 kg of hazardous waste at any time; or generates 100 kg or less of hazardous waste during any calendar month, and accumulates more than 1000 kg of hazardous waste at any time

Owner/Operator Summary:

Owner/operator name: CELEBRITY DODGE
Owner/operator address: NOT REQUIRED
NOT REQUIRED, ME 99999
Owner/operator country: Not reported
Owner/operator telephone: (415) 555-1212
Legal status: Private
Owner/Operator Type: Owner
Owner/Op start date: Not reported
Owner/Op end date: Not reported

Owner/operator name: NOT REQUIRED
Owner/operator address: NOT REQUIRED
NOT REQUIRED, ME 99999
Owner/operator country: Not reported
Owner/operator telephone: (415) 555-1212
Legal status: Private
Owner/Operator Type: Operator
Owner/Op start date: Not reported
Owner/Op end date: Not reported

Handler Activities Summary:

U.S. importer of hazardous waste: No
Mixed waste (haz. and radioactive): No
Recycler of hazardous waste: No
Transporter of hazardous waste: No
Treater, storer or disposer of HW: No
Underground injection activity: No
On-site burner exemption: No
Furnace exemption: No
Used oil fuel burner: No
Used oil processor: No
Used oil refiner: No
Used oil fuel marketer to burner: No
Used oil Specification marketer: No
Used oil transfer facility: No
Used oil transporter: No

Violation Status: No violations found

FINDS:

Registry ID: 110002772447

Map ID
Direction
Distance
Elevation

MAP FINDINGS

Site

Database(s)

EDR ID Number
EPA ID Number

CELEBRITY DODGE (Continued)

1000200502

Environmental Interest/Information System

RCRAInfo is a national information system that supports the Resource Conservation and Recovery Act (RCRA) program through the tracking of events and activities related to facilities that generate, transport, and treat, store, or dispose of hazardous waste. RCRAInfo allows RCRA program staff to track the notification, permit, compliance, and corrective action activities required under RCRA.

HAZNET:

Year: 2001
Gepaid: CAD982000549
Contact: INACTIVE BUSINESS MOVED
Telephone: --
Mailing Name: Not reported
Mailing Address: 3209 STEVENS CREEK BLVD
Mailing City,St,Zip: SAN JOSE, CA 951170000
Gen County: Santa Clara
TSD EPA ID: Not reported
TSD County: Sacramento
Waste Category: Aqueous solution with total organic residues less than 10 percent
Disposal Method: Not reported
Tons: 0.01
Facility County: Not reported

Year: 2000
Gepaid: CAD982000549
Contact: Not reported
Telephone: 0000000000
Mailing Name: Not reported
Mailing Address: 3209 STEVENS CREEK BLVD
Mailing City,St,Zip: SAN JOSE, CA 951170000
Gen County: Santa Clara
TSD EPA ID: CA0000084517
TSD County: Sacramento
Waste Category: Aqueous solution with total organic residues less than 10 percent
Disposal Method: Not reported
Tons: .0166
Facility County: Santa Clara

Year: 1998
Gepaid: CAD982000549
Contact: Not reported
Telephone: 0000000000
Mailing Name: Not reported
Mailing Address: 3209 STEVENS CREEK BLVD
Mailing City,St,Zip: SAN JOSE, CA 951170000
Gen County: Santa Clara
TSD EPA ID: CAD093459485
TSD County: Fresno
Waste Category: Unspecified solvent mixture
Disposal Method: Transfer Station
Tons: .0332
Facility County: Santa Clara

Year: 1998
Gepaid: CAD982000549

Map ID
Direction
Distance
Elevation

MAP FINDINGS

Site

Database(s)

EDR ID Number
EPA ID Number

CELEBRITY DODGE (Continued)

1000200502

Contact: Not reported
Telephone: 0000000000
Mailing Name: Not reported
Mailing Address: 3209 STEVENS CREEK BLVD
Mailing City,St,Zip: SAN JOSE, CA 951170000
Gen County: Santa Clara
TSD EPA ID: CAD093459485
TSD County: Fresno
Waste Category: Aqueous solution with total organic residues less than 10 percent
Disposal Method: Transfer Station
Tons: .0166
Facility County: Santa Clara

Year: 1997
Gepaid: CAD982000549
Contact: Not reported
Telephone: 0000000000
Mailing Name: Not reported
Mailing Address: 3209 STEVENS CREEK BLVD
Mailing City,St,Zip: SAN JOSE, CA 951170000
Gen County: Santa Clara
TSD EPA ID: CAD093459485
TSD County: Fresno
Waste Category: Unspecified solvent mixture
Disposal Method: Transfer Station
Tons: .0664
Facility County: Santa Clara

[Click this hyperlink](#) while viewing on your computer to access
4 additional CA_HAZNET: record(s) in the EDR Site Report.

K48
West
1/8-1/4
0.182 mi.
959 ft.

SERVICE DEPT.
3209 STEVENS CREEK BLVD
SAN JOSE, CA 95117

HIST UST **U001602712**
N/A

Site 3 of 3 in cluster K

Relative:
Higher

HIST UST:
Region: STATE
Facility ID: 00000049270
Facility Type: Other
Other Type: CAR DEALERSHIP
Total Tanks: 0001
Contact Name: ED SANTOS
Telephone: 4082466454
Owner Name: D&R AUTO, INC.
Owner Address: 3209 STEVENS CREEK BLVD.
Owner City,St,Zip: SAN JOSE, CA 95117

Actual:
133 ft.

Tank Num: 001
Container Num: 1
Year Installed: Not reported
Tank Capacity: 00000100
Tank Used for: WASTE
Type of Fuel: WASTE OIL
Tank Construction: Not reported
Leak Detection: None

Map ID
Direction
Distance
Elevation

MAP FINDINGS

Site

Database(s)

EDR ID Number
EPA ID Number

J49
SW
1/8-1/4
0.184 mi.
971 ft.

EXXON SERVICE STATION NO 7-3667
425 S. WINCHESTER/OLIN
SAN JOSE, CA 95128
Site 2 of 5 in cluster J

RCRA-SQG 1000337820
FINDS CAD981410491
LUST
HIST UST
SAN JOSE HAZMAT
SWEEPS UST

Relative:
Higher

RCRA-SQG:

Date form received by agency: 02/24/1992

Actual:
137 ft.

Facility name: EXXON SERVICE STATION NO 7-3667

Site name: EXXON CO. USA #73667

Facility address: 425 S. WINCHESTER
SAN JOSE, CA 926790000

EPA ID: CAD981410491

Mailing address: P.O. BOX 4415
HOUSTON, TX 772104415

Contact: ALDA S POOL

Contact address: Not reported

Not reported

Contact country: Not reported

Contact telephone: (713) 656-7709

Contact email: Not reported

EPA Region: 09

Classification: Small Small Quantity Generator

Description: Handler: generates more than 100 and less than 1000 kg of hazardous waste during any calendar month and accumulates less than 6000 kg of hazardous waste at any time; or generates 100 kg or less of hazardous waste during any calendar month, and accumulates more than 1000 kg of hazardous waste at any time

Owner/Operator Summary:

Owner/operator name: EXXON COMPANY USA
Owner/operator address: NOT REQUIRED
NOT REQUIRED, ME 99999

Owner/operator country: Not reported

Owner/operator telephone: (415) 555-1212

Legal status: Private

Owner/Operator Type: Owner

Owner/Op start date: Not reported

Owner/Op end date: Not reported

Owner/operator name: NOT REQUIRED

Owner/operator address: NOT REQUIRED
NOT REQUIRED, ME 99999

Owner/operator country: Not reported

Owner/operator telephone: (415) 555-1212

Legal status: Private

Owner/Operator Type: Operator

Owner/Op start date: Not reported

Owner/Op end date: Not reported

Handler Activities Summary:

U.S. importer of hazardous waste: No

Mixed waste (haz. and radioactive): No

Recycler of hazardous waste: No

Transporter of hazardous waste: No

Treater, storer or disposer of HW: No

Underground injection activity: No

Map ID
Direction
Distance
Elevation

MAP FINDINGS

Site

Database(s)

EDR ID Number
EPA ID Number

EXXON SERVICE STATION NO 7-3667 (Continued)

1000337820

On-site burner exemption: No
Furnace exemption: No
Used oil fuel burner: No
Used oil processor: No
User oil refiner: No
Used oil fuel marketer to burner: No
Used oil Specification marketer: No
Used oil transfer facility: No
Used oil transporter: No

Historical Generators:

Date form received by agency: 05/13/1986
Facility name: EXXON SERVICE STATION NO 7-3667
Classification: Small Quantity Generator

Violation Status: No violations found

FINDS:

Registry ID: 110002697421

Environmental Interest/Information System

RCRAInfo is a national information system that supports the Resource Conservation and Recovery Act (RCRA) program through the tracking of events and activities related to facilities that generate, transport, and treat, store, or dispose of hazardous waste. RCRAInfo allows RCRA program staff to track the notification, permit, compliance, and corrective action activities required under RCRA.

LUST:

Region: STATE
Global Id: T0608500575
Latitude: 37.317825
Longitude: -121.949
Case Type: LUST Cleanup Site
Status: Completed - Case Closed
Status Date: 11/25/1996
Lead Agency: SANTA CLARA COUNTY LOP
Case Worker: UST
Local Agency: SANTA CLARA COUNTY LOP
RB Case Number: Not reported
LOC Case Number: Not reported
File Location: Stored electronically as an E-file
Potential Media Affect: Other Groundwater (uses other than drinking water)
Potential Contaminants of Concern: Gasoline
Site History: Not reported

[Click here to access the California GeoTracker records for this facility:](#)

LUST:

Global Id: T0608500575
Contact Type: Regional Board Caseworker
Contact Name: ZSC
Organization Name: SAN FRANCISCO BAY RWQCB (REGION 2)
Address: 1515 CLAY STREET, SUITE 1400
City: OAKLAND

Map ID
Direction
Distance
Elevation

MAP FINDINGS

Site

Database(s)

EDR ID Number
EPA ID Number

EXXON SERVICE STATION NO 7-3667 (Continued)

1000337820

Email: Not reported
Phone Number: Not reported

Global Id: T0608500575
Contact Type: Local Agency Caseworker
Contact Name: UST CASE WORKER
Organization Name: SANTA CLARA COUNTY LOP
Address: 1555 Berger Drive, Suite 300
City: SAN JOSE
Email: Not reported
Phone Number: 4089183400

LUST:

Global Id: T0608500575
Action Type: ENFORCEMENT
Date: 05/04/1992
Action: Notice of Violation - #39569

Global Id: T0608500575
Action Type: Other
Date: 01/01/1950
Action: Leak Reported

LUST SANTA CLARA:

Region: SANTA CLARA
SCVWD ID: 07S1W15J01f
Date Closed: 11/25/1996

HIST UST:

Region: STATE
Facility ID: 00000023978
Facility Type: Gas Station
Other Type: Not reported
Total Tanks: 0004
Contact Name: LOUIS CORDERO
Telephone: 4082967503
Owner Name: EXXON COMPANY U.S.A.
Owner Address: 16945 NORTHCHASE BLVD
Owner City,St,Zip: HOUSTON, TX 77210

Tank Num: 001
Container Num: 1
Year Installed: 1967
Tank Capacity: 00008000
Tank Used for: PRODUCT
Type of Fuel: UNLEADED
Tank Construction: Not reported
Leak Detection: Stock Inventor

Tank Num: 002
Container Num: 2
Year Installed: 1967
Tank Capacity: 00008000
Tank Used for: PRODUCT
Type of Fuel: REGULAR

Map ID
Direction
Distance
Elevation

MAP FINDINGS

Site

Database(s)

EDR ID Number
EPA ID Number

EXXON SERVICE STATION NO 7-3667 (Continued)

1000337820

Tank Construction: Not reported
Leak Detection: Stock Inventor

Tank Num: 003
Container Num: 3
Year Installed: 1967
Tank Capacity: 00008000
Tank Used for: PRODUCT
Type of Fuel: PREMIUM
Tank Construction: Not reported
Leak Detection: Stock Inventor

Tank Num: 004
Container Num: 4
Year Installed: 1967
Tank Capacity: 00000550
Tank Used for: PRODUCT
Type of Fuel: WASTE OIL
Tank Construction: Not reported
Leak Detection: Stock Inventor

SAN JOSE HAZMAT:

Region: SAN JOSE
File Num: 400632
Class: Gasoline Station

Region: SAN JOSE
File Num: 409663
Class: Not reported

SWEEPS UST:

Status: A
Comp Number: 400632
Number: 9
Board Of Equalization: Not reported
Ref Date: 09-30-92
Act Date: 09-08-92
Created Date: 02-29-88
Tank Status: A
Owner Tank Id: Not reported
Swrcb Tank Id: 43-060-400632-000001
Actv Date: Not reported
Capacity: 10000
Tank Use: M.V. FUEL
Stg: P
Content: REG UNLEADED
Number Of Tanks: 4

Status: A
Comp Number: 400632
Number: 9
Board Of Equalization: Not reported
Ref Date: 09-30-92
Act Date: 09-08-92
Created Date: 02-29-88
Tank Status: A

Map ID
Direction
Distance
Elevation

MAP FINDINGS

Site

Database(s)

EDR ID Number
EPA ID Number

EXXON SERVICE STATION NO 7-3667 (Continued)

1000337820

Owner Tank Id: Not reported
Swrcb Tank Id: 43-060-400632-000002
Actv Date: Not reported
Capacity: 10000
Tank Use: M.V. FUEL
Stg: P
Content: REG UNLEADED
Number Of Tanks: Not reported

Status: A
Comp Number: 400632
Number: 9
Board Of Equalization: Not reported
Ref Date: 09-30-92
Act Date: 09-08-92
Created Date: 02-29-88
Tank Status: A
Owner Tank Id: Not reported
Swrcb Tank Id: 43-060-400632-000003
Actv Date: Not reported
Capacity: 10000
Tank Use: M.V. FUEL
Stg: P
Content: LEADED
Number Of Tanks: Not reported

Status: A
Comp Number: 400632
Number: 9
Board Of Equalization: Not reported
Ref Date: 09-30-92
Act Date: 09-08-92
Created Date: 02-29-88
Tank Status: A
Owner Tank Id: Not reported
Swrcb Tank Id: 43-060-400632-000004
Actv Date: Not reported
Capacity: 1000
Tank Use: OIL
Stg: W
Content: Not reported
Number Of Tanks: Not reported

**J50
SW
1/8-1/4
0.184 mi.
971 ft.**

**EXXON #7-3667
425 S WINCHESTER BLVD
SAN JOSE, CA 95117
Site 3 of 5 in cluster J**

**LUST S103881207
HIST LUST N/A**

**Relative:
Higher**

LUST REG 2:
Region: 2
Facility Id: Not reported
Facility Status: Case Closed
Case Number: 07S1W15J01f
How Discovered: Not reported
Leak Cause: Not reported
Leak Source: Not reported
Date Leak Confirmed: Not reported

**Actual:
137 ft.**

Map ID
Direction
Distance
Elevation

MAP FINDINGS

Site

Database(s)

EDR ID Number
EPA ID Number

EXXON #7-3667 (Continued)

S103881207

Oversight Program: LUST
Prelim. Site Assessment Workplan Submitted: Not reported
Preliminary Site Assessment Began: 1/31/1985
Pollution Characterization Began: 9/5/1985
Pollution Remediation Plan Submitted: Not reported
Date Remediation Action Underway: Not reported
Date Post Remedial Action Monitoring Began: Not reported

HIST LUST SANTA CLARA:

Region: SANTA CLARA
Region Code: 2
SCVWD ID: 07S1W15J01
Oversite Agency: SCVWD
Date Listed: 1986-01-01 00:00:00
Closed Date: 1996-11-25 00:00:00

**J51
SW
1/8-1/4
0.184 mi.
971 ft.**

**TOWN&COUNTRY B
425 S WINCHESTER BLVD
SAN JOSE, CA 95128**

**UST U003942502
N/A**

Site 4 of 5 in cluster J

**Relative:
Higher**

UST:
Facility ID: 400632
Latitude: 37.32099
Longitude: -121.95025

**Actual:
137 ft.**

**J52
SW
1/8-1/4
0.184 mi.
971 ft.**

**ALLEN S JACK TOWN & COUNTRY EXXON
425 S WINCHESTER BLVD
SAN JOSE, CA**

**EDR Historical Auto Stations 1009000400
N/A**

Site 5 of 5 in cluster J

**Relative:
Higher**

EDR Historical Auto Stations:
Name: ALLEN S JACK TOWN & COUNTRY ENCO
Year: 1970
Type: GASOLINE STATIONS

Name: ALLEN S JACK TOWN & COUNTRY EXXON
Year: 1975
Type: GASOLINE STATIONS

**Actual:
137 ft.**

**L53
SSW
1/8-1/4
0.184 mi.
972 ft.**

**HOTEL VALENCIA SANTANA ROW
355 SANTANA ROW SUITE BLDG5
SAN JOSE, CA 95128**

**SAN JOSE HAZMAT S105799784
N/A**

Site 1 of 3 in cluster L

**Relative:
Higher**

SAN JOSE HAZMAT:
Region: SAN JOSE
File Num: 409304
Class: Misc. Complex firms and labs

**Actual:
137 ft.**

MAP FINDINGS

Map ID
Direction
Distance
Elevation

Site

Database(s)

EDR ID Number
EPA ID Number

L54
SSW
1/8-1/4
0.205 mi.
1083 ft.

SANTANA ROW
3055 OLIN AV SUITE 13
SAN JOSE, CA 95125

SAN JOSE HAZMAT

S105799707
N/A

Site 2 of 3 in cluster L

Relative:
Higher

SAN JOSE HAZMAT:
Region: SAN JOSE
File Num: 409309
Class: Misc. Complex firms and labs

Actual:
138 ft.

L55
SSW
1/8-1/4
0.205 mi.
1083 ft.

MAGGIANO'S LITTLE ITALY
3055 OLIN AV SUITE 1000
SAN JOSE, CA 95133

SAN JOSE HAZMAT

S106779456
N/A

Site 3 of 3 in cluster L

Relative:
Higher

SAN JOSE HAZMAT:
Region: SAN JOSE
File Num: 409482
Class: Auto Wrecking/Misc Simple Facility

Actual:
138 ft.

M56
NNW
1/8-1/4
0.217 mi.
1144 ft.

DUNN-EDWARDS CORPORATION
690 NORTH WINCHESTER BLVD
SAN JOSE, CA 95128

RCRA-SQG
FINDS
LUST
HIST UST
SAN JOSE HAZMAT
SWEEPS UST
HAZNET

1000306658
CAD981398977

Site 1 of 3 in cluster M

Relative:
Lower

RCRA-SQG:
Date form received by agency: 09/01/1996
Facility name: DUNN-EDWARDS CORPORATION
Facility address: 690 NORTH WINCHESTER BLVD
SAN JOSE, CA 95128
EPA ID: CAD981398977
Mailing address: 4885 EAST FIFTY SECOND PLACE
LOS ANGELES, CA 90040
Contact: Not reported
Contact address: Not reported
Contact country: Not reported
Contact telephone: Not reported
Contact email: Not reported
EPA Region: 09
Classification: Small Small Quantity Generator
Description: Handler: generates more than 100 and less than 1000 kg of hazardous waste during any calendar month and accumulates less than 6000 kg of hazardous waste at any time; or generates 100 kg or less of hazardous waste during any calendar month, and accumulates more than 1000 kg of hazardous waste at any time

Actual:
121 ft.

Owner/Operator Summary:
Owner/operator name: RUSSELL T JACOBS PRES
Owner/operator address: NOT REQUIRED
NOT REQUIRED, ME 99999
Owner/operator country: Not reported
Owner/operator telephone: (415) 555-1212

Map ID
Direction
Distance
Elevation

MAP FINDINGS

Site

Database(s)

EDR ID Number
EPA ID Number

DUNN-EDWARDS CORPORATION (Continued)

1000306658

Legal status: Private
Owner/Operator Type: Owner
Owner/Op start date: Not reported
Owner/Op end date: Not reported

Owner/operator name: NOT REQUIRED
Owner/operator address: NOT REQUIRED
NOT REQUIRED, ME 99999

Owner/operator country: Not reported
Owner/operator telephone: (415) 555-1212
Legal status: Private
Owner/Operator Type: Operator
Owner/Op start date: Not reported
Owner/Op end date: Not reported

Handler Activities Summary:

U.S. importer of hazardous waste: No
Mixed waste (haz. and radioactive): No
Recycler of hazardous waste: No
Transporter of hazardous waste: No
Treater, storer or disposer of HW: No
Underground injection activity: No
On-site burner exemption: No
Furnace exemption: No
Used oil fuel burner: No
Used oil processor: No
User oil refiner: No
Used oil fuel marketer to burner: No
Used oil Specification marketer: No
Used oil transfer facility: No
Used oil transporter: No

Historical Generators:

Date form received by agency: 04/25/1986
Facility name: DUNN-EDWARDS CORPORATION
Classification: Large Quantity Generator

Violation Status: No violations found

FINDS:

Registry ID: 110002693764

Environmental Interest/Information System

California Hazardous Waste Tracking System - Datamart (HWTS-DATAMART) provides California with information on hazardous waste shipments for generators, transporters, and treatment, storage, and disposal facilities.

RCRAInfo is a national information system that supports the Resource Conservation and Recovery Act (RCRA) program through the tracking of events and activities related to facilities that generate, transport, and treat, store, or dispose of hazardous waste. RCRAInfo allows RCRA program staff to track the notification, permit, compliance, and corrective action activities required under RCRA.

Map ID
Direction
Distance
Elevation

MAP FINDINGS

Site

Database(s)

EDR ID Number
EPA ID Number

DUNN-EDWARDS CORPORATION (Continued)

1000306658

LUST:

Region: STATE
Global Id: T0608501223
Latitude: 37.32837
Longitude: -121.949691
Case Type: LUST Cleanup Site
Status: Completed - Case Closed
Status Date: 08/17/1998
Lead Agency: SANTA CLARA COUNTY LOP
Case Worker: UST
Local Agency: SANTA CLARA COUNTY LOP
RB Case Number: Not reported
LOC Case Number: Not reported
File Location: Stored electronically as an E-file
Potential Media Affect: Other Groundwater (uses other than drinking water)
Potential Contaminants of Concern: Other Petroleum
Site History: Not reported

[Click here to access the California GeoTracker records for this facility:](#)

LUST:

Global Id: T0608501223
Contact Type: Local Agency Caseworker
Contact Name: UST CASE WORKER
Organization Name: SANTA CLARA COUNTY LOP
Address: 1555 Berger Drive, Suite 300
City: SAN JOSE
Email: Not reported
Phone Number: 4089183400

Global Id: T0608501223
Contact Type: Regional Board Caseworker
Contact Name: ZSC
Organization Name: SAN FRANCISCO BAY RWQCB (REGION 2)
Address: 1515 CLAY STREET, SUITE 1400
City: OAKLAND
Email: Not reported
Phone Number: Not reported

LUST:

Global Id: T0608501223
Action Type: Other
Date: 01/01/1950
Action: Leak Reported

Global Id: T0608501223
Action Type: ENFORCEMENT
Date: 01/17/1992
Action: Notice of Responsibility - #39559

Global Id: T0608501223
Action Type: REMEDIATION
Date: 01/01/1950
Action: Excavation

Global Id: T0608501223
Action Type: REMEDIATION

Map ID
Direction
Distance
Elevation

MAP FINDINGS

Site

Database(s)

EDR ID Number
EPA ID Number

DUNN-EDWARDS CORPORATION (Continued)

1000306658

Date: 01/01/1950
Action: Pump & Treat (P&T) Groundwater

Global Id: T0608501223
Action Type: REMEDIATION
Date: 01/01/1950
Action: Free Product Removal

LUST SANTA CLARA:

Region: SANTA CLARA
SCVWD ID: 07S1W14D01f
Date Closed: 08/17/1998

HIST UST:

Region: STATE
Facility ID: 00000000745
Facility Type: Other
Other Type: RETAILER
Total Tanks: 0002
Contact Name: PAT EILERS
Telephone: 2137713330
Owner Name: DUNN-EDWARDS CORPORATION
Owner Address: 4885 E. 52ND PLACE
Owner City,St,Zip: LOS ANGELES, CA 90040

Tank Num: 001
Container Num: 11-T-1
Year Installed: 1965
Tank Capacity: 00010000
Tank Used for: PRODUCT
Type of Fuel: Not reported
Tank Construction: Not reported
Leak Detection: Stock Inventor

Tank Num: 002
Container Num: 10-T-1
Year Installed: 1959
Tank Capacity: 00010000
Tank Used for: PRODUCT
Type of Fuel: Not reported
Tank Construction: Not reported
Leak Detection: Stock Inventor

SAN JOSE HAZMAT:

Region: SAN JOSE
File Num: 400103
Class: Auto Wrecking/Misc Simple Facility

SWEEPS UST:

Status: Not reported
Comp Number: 400103
Number: Not reported
Board Of Equalization: Not reported
Ref Date: Not reported

Map ID
Direction
Distance
Elevation

MAP FINDINGS

Site

Database(s)

EDR ID Number
EPA ID Number

DUNN-EDWARDS CORPORATION (Continued)

1000306658

Act Date: Not reported
Created Date: Not reported
Tank Status: Not reported
Owner Tank Id: Not reported
Swrcb Tank Id: 43-060-400103-000001
Actv Date: Not reported
Capacity: 550
Tank Use: PETROLEUM
Stg: PRODUCT
Content: Not reported
Number Of Tanks: 1

HAZNET:

Year: 2011
Gepaid: CAD981398977
Contact: VALARIE MARQUEZ / ADMIN. ASST.
Telephone: 8005374098
Mailing Name: Not reported
Mailing Address: 4885 E 52ND PL
Mailing City,St,Zip: LOS ANGELES, CA 900402828
Gen County: Not reported
TSD EPA ID: CAD980884183
TSD County: Not reported
Waste Category: Oxygenated solvents (acetone, butanol, ethyl acetate, etc.)
Disposal Method: Storage, Bulking, And/Or Transfer Off Site--No Treatment/Reovery (H010-H129) Or (H131-H135)
Tons: 0.297
Facility County: Santa Clara

Year: 2010
Gepaid: CAD981398977
Contact: VALARIE MARQUEZ / ADMIN. ASST.
Telephone: 8005374098
Mailing Name: Not reported
Mailing Address: 4885 E 52ND PL
Mailing City,St,Zip: LOS ANGELES, CA 900402828
Gen County: Not reported
TSD EPA ID: CAD980884183
TSD County: Not reported
Waste Category: Oxygenated solvents (acetone, butanol, ethyl acetate, etc.)
Disposal Method: Storage, Bulking, And/Or Transfer Off Site--No Treatment/Reovery (H010-H129) Or (H131-H135)
Tons: 0.035
Facility County: Santa Clara

Year: 2010
Gepaid: CAD981398977
Contact: VALARIE MARQUEZ / ADMIN. ASST.
Telephone: 8005374098
Mailing Name: Not reported
Mailing Address: 4885 E 52ND PL
Mailing City,St,Zip: LOS ANGELES, CA 900402828
Gen County: Not reported
TSD EPA ID: CAD980884183
TSD County: Not reported
Waste Category: Not reported
Disposal Method: Storage, Bulking, And/Or Transfer Off Site--No Treatment/Reovery

Map ID
 Direction
 Distance
 Elevation

MAP FINDINGS

Site

Database(s)

EDR ID Number
 EPA ID Number

DUNN-EDWARDS CORPORATION (Continued)

1000306658

(H010-H129) Or (H131-H135)
 Tons: 0.4
 Facility County: Santa Clara

Year: 2010
 Gepaid: CAD981398977
 Contact: VALARIE MARQUEZ / ADMIN. ASST.
 Telephone: 8005374098
 Mailing Name: Not reported
 Mailing Address: 4885 E 52ND PL
 Mailing City,St,Zip: LOS ANGELES, CA 900402828
 Gen County: Not reported
 TSD EPA ID: CAD980884183
 TSD County: Not reported
 Waste Category: Oxygenated solvents (acetone, butanol, ethyl acetate, etc.)
 Disposal Method: Storage, Bulking, And/Or Transfer Off Site--No Treatment/Reovery
 (H010-H129) Or (H131-H135)

Tons: 0.1683
 Facility County: Santa Clara

Year: 2009
 Gepaid: CAD981398977
 Contact: MARGARET E CLOWES/CORP SEC
 Telephone: 3238262640
 Mailing Name: Not reported
 Mailing Address: 4885 E 52ND PL
 Mailing City,St,Zip: LOS ANGELES, CA 900402828
 Gen County: Santa Clara
 TSD EPA ID: CAD980884183
 TSD County: Sacramento
 Waste Category: Oxygenated solvents (acetone, butanol, ethyl acetate, etc.)
 Disposal Method: Storage, Bulking, And/Or Transfer Off Site--No Treatment/Reovery
 (H010-H129) Or (H131-H135)

Tons: 0.0924
 Facility County: Santa Clara

[Click this hyperlink](#) while viewing on your computer to access
 33 additional CA_HAZNET: record(s) in the EDR Site Report.

M57
NNW
 1/8-1/4
 0.217 mi.
 1144 ft.

DUNN-EDWARDS PAINTS
690 N WINCHESTER BLVD
SAN JOSE, CA 95128
Site 2 of 3 in cluster M

LUST **S103454505**
HIST LUST **N/A**

Relative:
Lower

LUST REG 2:
 Region: 2
 Facility Id: Not reported
 Facility Status: Case Closed
 Case Number: 07S1W14D01f
 How Discovered: Not reported
 Leak Cause: Not reported
 Leak Source: Not reported
 Date Leak Confirmed: Not reported
 Oversight Program: LUST
 Prelim. Site Assesment Wokplan Submitted: Not reported
 Preliminary Site Assesment Began: 11/14/1991
 Pollution Characterization Began: 11/14/1991

Actual:
121 ft.

Map ID
Direction
Distance
Elevation

MAP FINDINGS

Site

Database(s)

EDR ID Number
EPA ID Number

DUNN-EDWARDS PAINTS (Continued)

S103454505

Pollution Remediation Plan Submitted: Not reported
Date Remediation Action Underway: Not reported
Date Post Remedial Action Monitoring Began: Not reported

HIST LUST SANTA CLARA:

Region: SANTA CLARA
Region Code: 2
SCVWD ID: 07S1W14D01
Oversite Agency: SCVWD
Date Listed: 1992-01-15 00:00:00
Closed Date: 1998-08-17 00:00:00

**M58
NNW
1/8-1/4
0.231 mi.
1221 ft.**

**DECIDUOUS FRUIT FIELD STATION
125 N. WINCHESTER BLVD.
SAN JOSE, CA 95128
Site 3 of 3 in cluster M**

**HIST UST U001602958
N/A**

**Relative:
Lower**

HIST UST:

Region: STATE
Facility ID: 00000024728
Facility Type: Other
Other Type: RESEARCH STATION
Total Tanks: 0003
Contact Name: THOMAS M. KRETCHUN
Telephone: 4082961672
Owner Name: UNIVERSITY OF CALIFORNIA
Owner Address: AGREICULTURAL FIELD STATIONS
Owner City,St,Zip: DAVIS, CA 95616

**Actual:
120 ft.**

Tank Num: 001
Container Num: DFFS #1
Year Installed: 1970
Tank Capacity: 00001000
Tank Used for: PRODUCT
Type of Fuel: DIESEL
Tank Construction: Not reported
Leak Detection: Stock Inventor, None

Tank Num: 002
Container Num: DFFS #2
Year Installed: 1978
Tank Capacity: 00001000
Tank Used for: PRODUCT
Type of Fuel: REGULAR
Tank Construction: 10 gauge
Leak Detection: Stock Inventor, None

Tank Num: 003
Container Num: DF #3
Year Installed: 1973
Tank Capacity: 00000842
Tank Used for: Not reported
Type of Fuel: Not reported
Tank Construction: .030 inches
Leak Detection: None

MAP FINDINGS

Map ID
Direction
Distance
Elevation

Site

Database(s)

EDR ID Number
EPA ID Number

59
ENE
1/8-1/4
0.246 mi.
1297 ft.

AESTHETIC&RECONST SURGERY
455 O'CONNOR DR SUITE 1808
SAN JOSE, CA 93099

SAN JOSE HAZMAT

S108054119
N/A

Relative:
Lower

Actual:
122 ft.

SAN JOSE HAZMAT:
Region: SAN JOSE
File Num: 410736
Class: Auto Repair

N60
NNW
1/4-1/2
0.271 mi.
1429 ft.

PIERCE PROPERTY
780 WINCHESTER
SAN JOSE, CA

Site 1 of 4 in cluster N

HIST CORTESE
LUST
HIST LUST

S101309356
N/A

Relative:
Lower

Actual:
119 ft.

CORTESE:
Region: CORTESE
Facility County Code: 43
Reg By: LTNKA
Reg Id: 43-1853

LUST:
Region: STATE
Global Id: T0608501779
Latitude: 37.345191
Longitude: -121.950616
Case Type: LUST Cleanup Site
Status: Completed - Case Closed
Status Date: 09/06/1995
Lead Agency: SANTA CLARA COUNTY LOP
Case Worker: UST
Local Agency: SANTA CLARA COUNTY LOP
RB Case Number: Not reported
LOC Case Number: Not reported
File Location: Stored electronically as an E-file
Potential Media Affect: Other Groundwater (uses other than drinking water)
Potential Contaminants of Concern: Gasoline
Site History: Not reported

Click here to access the California GeoTracker records for this facility:

LUST:
Global Id: T0608501779
Contact Type: Regional Board Caseworker
Contact Name: ZSC
Organization Name: SAN FRANCISCO BAY RWQCB (REGION 2)
Address: 1515 CLAY STREET, SUITE 1400
City: OAKLAND
Email: Not reported
Phone Number: Not reported

Global Id: T0608501779
Contact Type: Local Agency Caseworker
Contact Name: UST CASE WORKER
Organization Name: SANTA CLARA COUNTY LOP
Address: 1555 Berger Drive, Suite 300
City: SAN JOSE
Email: Not reported

Map ID
Direction
Distance
Elevation

MAP FINDINGS

Site

Database(s)

EDR ID Number
EPA ID Number

PIERCE PROPERTY (Continued)

S101309356

Phone Number: 4089183400

LUST:

Global Id: T0608501779
Action Type: Other
Date: 01/01/1950
Action: Leak Reported

Global Id: T0608501779
Action Type: ENFORCEMENT
Date: 01/27/1994
Action: Notice of Responsibility - #39560

LUST REG 2:

Region: 2
Facility Id: Not reported
Facility Status: Case Closed
Case Number: 07S1W14D02f
How Discovered: Not reported
Leak Cause: Not reported
Leak Source: Not reported
Date Leak Confirmed: Not reported
Oversight Program: LUST
Prelim. Site Assessment Workplan Submitted: Not reported
Preliminary Site Assessment Began: 10/20/1994
Pollution Characterization Began: Not reported
Pollution Remediation Plan Submitted: Not reported
Date Remediation Action Underway: Not reported
Date Post Remedial Action Monitoring Began: Not reported

LUST SANTA CLARA:

Region: SANTA CLARA
SCVWD ID: 07S1W14D02f
Date Closed: 09/06/1995

HIST LUST SANTA CLARA:

Region: SANTA CLARA
Region Code: 2
SCVWD ID: 07S1W14D02
Oversite Agency: SCVWD
Date Listed: 1994-04-20 00:00:00
Closed Date: 1995-09-06 00:00:00

N61
NNW
1/4-1/2
0.277 mi.
1463 ft.

MOBIL
230 N WINCHESTER BLVD
SANTA CLARA, CA 95050
Site 2 of 4 in cluster N

LUST **S105034820**
HIST LUST **N/A**

Relative:
Lower

LUST REG 2:
Region: 2
Facility Id: Not reported
Facility Status: Case Closed
Case Number: 07S1W15A01f
How Discovered: Not reported

Actual:
119 ft.

Map ID
Direction
Distance
Elevation

MAP FINDINGS

Site

Database(s)

EDR ID Number
EPA ID Number

MOBIL (Continued)

S105034820

Leak Cause: Not reported
Leak Source: Not reported
Date Leak Confirmed: Not reported
Oversight Program: LUST
Prelim. Site Assessment Workplan Submitted: Not reported
Preliminary Site Assessment Began: 6/4/1985
Pollution Characterization Began: 3/28/1990
Pollution Remediation Plan Submitted: Not reported
Date Remediation Action Underway: Not reported
Date Post Remedial Action Monitoring Began: Not reported

HIST LUST SANTA CLARA:

Region: SANTA CLARA
Region Code: 2
SCVWD ID: 07S1W15A01
Oversite Agency: SCVWD
Date Listed: 1986-01-01 00:00:00
Closed Date: 1998-04-20 00:00:00

**N62
NNW
1/4-1/2
0.277 mi.
1463 ft.**

**MOBIL
230 N WINCHESTER BLVD
SANTA CLARA, CA 95050
Site 3 of 4 in cluster N**

**LUST S104575412
HAZNET N/A**

**Relative:
Lower**

LUST:

**Actual:
119 ft.**

Region: STATE
Global Id: T0608500929
Latitude: 37.3355
Longitude: -121.9491
Case Type: LUST Cleanup Site
Status: Completed - Case Closed
Status Date: 04/20/1998
Lead Agency: SANTA CLARA COUNTY LOP
Case Worker: UST
Local Agency: SANTA CLARA COUNTY LOP
RB Case Number: Not reported
LOC Case Number: Not reported
File Location: Stored on Microfiche
Potential Media Affect: Other Groundwater (uses other than drinking water)
Potential Contaminants of Concern: Kerosene
Site History: Not reported

Click here to access the California GeoTracker records for this facility:

LUST:

Global Id: T0608500929
Contact Type: Regional Board Caseworker
Contact Name: ZSC
Organization Name: SAN FRANCISCO BAY RWQCB (REGION 2)
Address: 1515 CLAY STREET, SUITE 1400
City: OAKLAND
Email: Not reported
Phone Number: Not reported

Global Id: T0608500929
Contact Type: Local Agency Caseworker
Contact Name: UST CASE WORKER

Map ID
Direction
Distance
Elevation

MAP FINDINGS

Site

Database(s)

EDR ID Number
EPA ID Number

MOBIL (Continued)

S104575412

Organization Name: SANTA CLARA COUNTY LOP
Address: 1555 Berger Drive, Suite 300
City: SAN JOSE
Email: Not reported
Phone Number: 4089183400

LUST:

Global Id: T0608500929
Action Type: ENFORCEMENT
Date: 10/15/1997
Action: Staff Letter - #22002

Global Id: T0608500929
Action Type: Other
Date: 01/01/1950
Action: Leak Reported

Global Id: T0608500929
Action Type: REMEDIATION
Date: 01/01/1950
Action: Excavation

Global Id: T0608500929
Action Type: RESPONSE
Date: 10/29/1997
Action: Monitoring Report - Quarterly

Global Id: T0608500929
Action Type: RESPONSE
Date: 09/23/1997
Action: Monitoring Report - Quarterly

Global Id: T0608500929
Action Type: ENFORCEMENT
Date: 10/09/1990
Action: Notice of Responsibility - #39567

Global Id: T0608500929
Action Type: ENFORCEMENT
Date: 06/15/1997
Action: Staff Letter - #22004

HAZNET:

Year: 2000
Gepaid: CAL000008801
Contact: ANTUNEZ A E
Telephone: 0000000000
Mailing Name: Not reported
Mailing Address: 230 N WINCHESTER AVE
Mailing City,St,Zip: SANTA CLARA, CA 950506501
Gen County: Santa Clara
TSD EPA ID: CAD982446858
TSD County: Santa Barbara
Waste Category: Aqueous solution with total organic residues less than 10 percent
Disposal Method: Transfer Station

Map ID
Direction
Distance
Elevation

MAP FINDINGS

Site

Database(s)

EDR ID Number
EPA ID Number

MOBIL (Continued)

S104575412

Tons: .6671
Facility County: Santa Clara

Year: 1999
Gepaid: CAL000008801
Contact: ANTUNEZ A E
Telephone: 0000000000
Mailing Name: Not reported
Mailing Address: 230 N WINCHESTER AVE
Mailing City,St,Zip: SANTA CLARA, CA 950506501
Gen County: Santa Clara
TSD EPA ID: CAD982446858
TSD County: Santa Barbara
Waste Category: Aqueous solution with total organic residues less than 10 percent
Disposal Method: Transfer Station
Tons: 1.9179
Facility County: Santa Clara

Year: 1998
Gepaid: CAL000008801
Contact: ANTUNEZ A E
Telephone: 0000000000
Mailing Name: Not reported
Mailing Address: 230 N WINCHESTER AVE
Mailing City,St,Zip: SANTA CLARA, CA 950506501
Gen County: Santa Clara
TSD EPA ID: CAD980887418
TSD County: 1
Waste Category: Aqueous solution with total organic residues less than 10 percent
Disposal Method: Transfer Station
Tons: .4378
Facility County: Santa Clara

Year: 1998
Gepaid: CAL000008801
Contact: ANTUNEZ A E
Telephone: 0000000000
Mailing Name: Not reported
Mailing Address: 230 N WINCHESTER AVE
Mailing City,St,Zip: SANTA CLARA, CA 950506501
Gen County: Santa Clara
TSD EPA ID: CAD982446858
TSD County: Santa Barbara
Waste Category: Aqueous solution with total organic residues less than 10 percent
Disposal Method: Transfer Station
Tons: 1.3967
Facility County: Santa Clara

Year: 1998
Gepaid: CAL000008801
Contact: ANTUNEZ A E
Telephone: 0000000000
Mailing Name: Not reported
Mailing Address: 230 N WINCHESTER AVE
Mailing City,St,Zip: SANTA CLARA, CA 950506501
Gen County: Santa Clara
TSD EPA ID: CAD982446882

Map ID
 Direction
 Distance
 Elevation

MAP FINDINGS

Site

Database(s)

EDR ID Number
 EPA ID Number

MOBIL (Continued)

S104575412

TSD County: Fresno
 Waste Category: Aqueous solution with total organic residues less than 10 percent
 Disposal Method: Transfer Station
 Tons: .2919
 Facility County: Santa Clara

[Click this hyperlink](#) while viewing on your computer to access
 2 additional CA_HAZNET: record(s) in the EDR Site Report.

**N63
 NNW
 1/4-1/2
 0.279 mi.
 1473 ft.**

**MOBIL
 230 WINCHESTER
 SANTA CLARA, CA 95050
 Site 4 of 4 in cluster N**

**HIST CORTESE S104397036
 N/A**

**Relative:
 Lower**

CORTESE:
 Region: CORTESE
 Facility County Code: 43
 Reg By: LTNKA
 Reg Id: 43-0924

**Actual:
 119 ft.**

**64
 SSE
 1/4-1/2
 0.281 mi.
 1483 ft.**

**SAN JOSE FIRE STATION #10
 511 MONROE
 SAN JOSE, CA**

**HIST CORTESE S102436361
 N/A**

**Relative:
 Higher**

CORTESE:
 Region: CORTESE
 Facility County Code: 43
 Reg By: LTNKA
 Reg Id: 43-1674

**Actual:
 141 ft.**

**65
 SSE
 1/4-1/2
 0.325 mi.
 1715 ft.**

**485 SOUTH MONROE
 485 SOUTH MONROE STREET
 SAN JOSE, CA 95128**

**NPDES S111022966
 VCP N/A
 ENVIROSTOR**

**Relative:
 Higher**

NPDES:
 Npdes Number: CAS000002
 Facility Status: Active
 Agency Id: 0
 Region: 2
 Regulatory Measure Id: 422108
 Order No: 2009-0009-DWQ
 Regulatory Measure Type: Enrollee
 Place Id: Not reported
 WDID: 2 43C362580
 Program Type: Construction
 Adoption Date Of Regulatory Measure: Not reported
 Effective Date Of Regulatory Measure: 12/07/2011
 Expiration Date Of Regulatory Measure: Not reported
 Termination Date Of Regulatory Measure: Not reported
 Discharge Name: KB Home South Bay Inc

**Actual:
 143 ft.**

Map ID
Direction
Distance
Elevation

MAP FINDINGS

Site

Database(s)

EDR ID Number
EPA ID Number

485 SOUTH MONROE (Continued)

S111022966

Discharge Address: 6700 Koll Ctr Pkwy Ste 200
Discharge City: Pleasanton
Discharge State: California
Discharge Zip: 94566

VCP:

Facility ID: 60001465
Site Type: Voluntary Cleanup
Site Type Detail: Voluntary Cleanup
Site Mgmt. Req.: NONE SPECIFIED
Acres: 8.21
National Priorities List: NO
Cleanup Oversight Agencies: SMBRP
Lead Agency: SMBRP
Lead Agency Description: DTSC - Site Mitigation And Brownfield Reuse Program
Project Manager: Jovanne Villamater
Supervisor: Mark Piros
Division Branch: Cleanup Berkeley
Site Code: 201909
Assembly: 28
Senate: 15
Special Programs Code: Voluntary Cleanup Program
Status: Certified
Status Date: 11/02/2012
Restricted Use: NO
Funding: Responsible Party
Lat/Long: 37.31985 / -121.9433
APN: NONE SPECIFIED
Past Use: AGRICULTURAL - ORCHARD
Potential COC: 30001, 30007
Confirmed COC: 30001,30007
Potential Description: SOIL
Alias Name: 201909
Alias Type: Project Code (Site Code)
Alias Name: 60001465
Alias Type: Envirostor ID Number

Completed Info:

Completed Area Name: PROJECT WIDE
Completed Sub Area Name: Not reported
Completed Document Type: Application
Completed Date: 04/06/2011
Comments: DTSC was identified as the lead agency to oversee cleanup of the site.
Not reported

Completed Area Name: PROJECT WIDE
Completed Sub Area Name: Not reported
Completed Document Type: *Correspondence - Received
Completed Date: 03/03/2011
Comments: The letter outlines the proposed approach for cleanup of the site.

Completed Area Name: PROJECT WIDE
Completed Sub Area Name: Not reported
Completed Document Type: Community Profile
Completed Date: 12/07/2011
Comments: Final Community Profile approved by DTSC Public Participation Specialist.

Map ID
Direction
Distance
Elevation

MAP FINDINGS

Site

Database(s)

EDR ID Number
EPA ID Number

485 SOUTH MONROE (Continued)

S111022966

Completed Area Name: PROJECT WIDE
Completed Sub Area Name: Not reported
Completed Document Type: Removal Action Workplan
Completed Date: 02/07/2012
Comments: DTSC approved the Final Removal Action Workplan (RAW) on February 7, 2012: no comments received during the public comment period; thus, no changes needed to be made to the Draft RAW. The site is to be cleaned to residential cleanup levels using excavation methods.

Completed Area Name: PROJECT WIDE
Completed Sub Area Name: Not reported
Completed Document Type: Fact Sheets
Completed Date: 12/05/2011
Comments: Fact Sheet announces the public comment period for Draft Removal Action Workplan.

Completed Area Name: PROJECT WIDE
Completed Sub Area Name: Not reported
Completed Document Type: Public Notice
Completed Date: 12/05/2011
Comments: Public notice announces the public comment period for the Draft Removal Action Workplan.

Completed Area Name: PROJECT WIDE
Completed Sub Area Name: Not reported
Completed Document Type: Fieldwork
Completed Date: 05/08/2012
Comments: Excavation and off-site disposal of approximately 8,500 cubic yards of soil was completed. A Removal Action Completion Report is to be submitted to DTSC after infill of clean soil at site is completed.

Completed Area Name: PROJECT WIDE
Completed Sub Area Name: Not reported
Completed Document Type: Removal Action Completion Report
Completed Date: 11/02/2012
Comments: Not reported

Completed Area Name: PROJECT WIDE
Completed Sub Area Name: Not reported
Completed Document Type: Work Notice
Completed Date: 02/14/2012
Comments: Work Notice announcing fieldwork scheduled to begin on 02/20/2012 was mailed to community.

Completed Area Name: PROJECT WIDE
Completed Sub Area Name: Not reported
Completed Document Type: Voluntary Cleanup Agreement
Completed Date: 11/16/2011
Comments: Not reported

Completed Area Name: PROJECT WIDE
Completed Sub Area Name: Not reported
Completed Document Type: Certification
Completed Date: 11/02/2012
Comments: Not reported

Completed Area Name: PROJECT WIDE

Map ID
Direction
Distance
Elevation

MAP FINDINGS

Site

Database(s)

EDR ID Number
EPA ID Number

485 SOUTH MONROE (Continued)

S111022966

Completed Sub Area Name: Not reported
Completed Document Type: CEQA - Notice of Exemption
Completed Date: 02/07/2012
Comments: CEQA Notice of Exemption signed by DTSC on 02/07/2012. To be filed with State Clearinghouse within the week.

Completed Area Name: PROJECT WIDE
Completed Sub Area Name: Not reported
Completed Document Type: Correspondence
Completed Date: 03/21/2011
Comments: DTSC letter replying to 3/3/2011 letter with proposed remedial approach.

Future Area Name: Not reported
Future Sub Area Name: Not reported
Future Document Type: Not reported
Future Due Date: Not reported
Schedule Area Name: Not reported
Schedule Sub Area Name: Not reported
Schedule Document Type: Not reported
Schedule Due Date: Not reported
Schedule Revised Date: Not reported

ENVIROSTOR:

Site Type: Voluntary Cleanup
Site Type Detailed: Voluntary Cleanup
Acres: 8.21
NPL: NO
Regulatory Agencies: SMBRP
Lead Agency: SMBRP
Program Manager: Jovanne Villamater
Supervisor: Mark Piros
Division Branch: Cleanup Berkeley
Facility ID: 60001465
Site Code: 201909
Assembly: 28
Senate: 15
Special Program: Voluntary Cleanup Program
Status: Certified
Status Date: 11/02/2012
Restricted Use: NO
Site Mgmt. Req.: NONE SPECIFIED
Funding: Responsible Party
Latitude: 37.31985
Longitude: -121.9433
APN: NONE SPECIFIED
Past Use: AGRICULTURAL - ORCHARD
Potential COC: 30001, 30007
Confirmed COC: 30001,30007
Potential Description: SOIL
Alias Name: 201909
Alias Type: Project Code (Site Code)
Alias Name: 60001465
Alias Type: Envirostor ID Number

Completed Info:

Completed Area Name: PROJECT WIDE

Map ID
Direction
Distance
Elevation

MAP FINDINGS

Site

Database(s)

EDR ID Number
EPA ID Number

485 SOUTH MONROE (Continued)

S111022966

Completed Sub Area Name: Not reported
Completed Document Type: Application
Completed Date: 04/06/2011
Comments: DTSC was identified as the lead agency to oversee cleanup of the site.
Not reported

Completed Area Name: PROJECT WIDE
Completed Sub Area Name: Not reported
Completed Document Type: *Correspondence - Received
Completed Date: 03/03/2011
Comments: The letter outlines the proposed approach for cleanup of the site.

Completed Area Name: PROJECT WIDE
Completed Sub Area Name: Not reported
Completed Document Type: Community Profile
Completed Date: 12/07/2011
Comments: Final Community Profile approved by DTSC Public Participation Specialist.

Completed Area Name: PROJECT WIDE
Completed Sub Area Name: Not reported
Completed Document Type: Removal Action Workplan
Completed Date: 02/07/2012
Comments: DTSC approved the Final Removal Action Workplan (RAW) on February 7, 2012: no comments received during the public comment period; thus, no changes needed to be made to the Draft RAW. The site is to be cleaned to residential cleanup levels using excavation methods.

Completed Area Name: PROJECT WIDE
Completed Sub Area Name: Not reported
Completed Document Type: Fact Sheets
Completed Date: 12/05/2011
Comments: Fact Sheet announces the public comment period for Draft Removal Action Workplan.

Completed Area Name: PROJECT WIDE
Completed Sub Area Name: Not reported
Completed Document Type: Public Notice
Completed Date: 12/05/2011
Comments: Public notice announces the public comment period for the Draft Removal Action Workplan.

Completed Area Name: PROJECT WIDE
Completed Sub Area Name: Not reported
Completed Document Type: Fieldwork
Completed Date: 05/08/2012
Comments: Excavation and off-site disposal of approximately 8,500 cubic yards of soil was completed. A Removal Action Completion Report is to be submitted to DTSC after infill of clean soil at site is completed.

Completed Area Name: PROJECT WIDE
Completed Sub Area Name: Not reported
Completed Document Type: Removal Action Completion Report
Completed Date: 11/02/2012
Comments: Not reported

Completed Area Name: PROJECT WIDE

Map ID
Direction
Distance
Elevation

MAP FINDINGS

Site

Database(s)

EDR ID Number
EPA ID Number

485 SOUTH MONROE (Continued)

S111022966

Completed Sub Area Name: Not reported
Completed Document Type: Work Notice
Completed Date: 02/14/2012
Comments: Work Notice announcing fieldwork scheduled to begin on 02/20/2012 was mailed to community.

Completed Area Name: PROJECT WIDE
Completed Sub Area Name: Not reported
Completed Document Type: Voluntary Cleanup Agreement
Completed Date: 11/16/2011
Comments: Not reported

Completed Area Name: PROJECT WIDE
Completed Sub Area Name: Not reported
Completed Document Type: Certification
Completed Date: 11/02/2012
Comments: Not reported

Completed Area Name: PROJECT WIDE
Completed Sub Area Name: Not reported
Completed Document Type: CEQA - Notice of Exemption
Completed Date: 02/07/2012
Comments: CEQA Notice of Exemption signed by DTSC on 02/07/2012. To be filed with State Clearinghouse within the week.

Completed Area Name: PROJECT WIDE
Completed Sub Area Name: Not reported
Completed Document Type: Correspondence
Completed Date: 03/21/2011
Comments: DTSC letter replying to 3/3/2011 letter with proposed remedial approach.

Future Area Name: Not reported
Future Sub Area Name: Not reported
Future Document Type: Not reported
Future Due Date: Not reported
Schedule Area Name: Not reported
Schedule Sub Area Name: Not reported
Schedule Document Type: Not reported
Schedule Due Date: Not reported
Schedule Revised Date: Not reported

O66
East
1/4-1/2
0.346 mi.
1829 ft.

J.I.L. AUTO SALES
2417 STEVENS CREEK BLVD
SAN JOSE, CA 95128

Site 1 of 3 in cluster O

HIST CORTESE **S103881203**
LUST **N/A**
HIST LUST

Relative:
Lower

CORTESE:
Region: CORTESE
Facility County Code: 43
Reg By: LTNKA
Reg Id: 43-0737

Actual:
128 ft.

LUST:
Region: STATE
Global Id: T0608500764

Map ID
Direction
Distance
Elevation

MAP FINDINGS

Site

Database(s)

EDR ID Number
EPA ID Number

J.I.L. AUTO SALES (Continued)

S103881203

Latitude: 37.3234
Longitude: -121.93496
Case Type: LUST Cleanup Site
Status: Completed - Case Closed
Status Date: 04/15/1996
Lead Agency: SANTA CLARA COUNTY LOP
Case Worker: UST
Local Agency: SANTA CLARA COUNTY LOP
RB Case Number: Not reported
LOC Case Number: Not reported
File Location: Stored electronically as an E-file
Potential Media Affect: Soil
Potential Contaminants of Concern: Waste Oil / Motor / Hydraulic / Lubricating
Site History: Not reported

Click here to access the California GeoTracker records for this facility:

LUST:

Global Id: T0608500764
Contact Type: Local Agency Caseworker
Contact Name: UST CASE WORKER
Organization Name: SANTA CLARA COUNTY LOP
Address: 1555 Berger Drive, Suite 300
City: SAN JOSE
Email: Not reported
Phone Number: 4089183400

Global Id: T0608500764
Contact Type: Regional Board Caseworker
Contact Name: ZSC
Organization Name: SAN FRANCISCO BAY RWQCB (REGION 2)
Address: 1515 CLAY STREET, SUITE 1400
City: OAKLAND
Email: Not reported
Phone Number: Not reported

LUST:

Global Id: T0608500764
Action Type: Other
Date: 01/01/1950
Action: Leak Reported

LUST REG 2:

Region: 2
Facility Id: Not reported
Facility Status: Case Closed
Case Number: 07S1W14G01f
How Discovered: Not reported
Leak Cause: Not reported
Leak Source: Not reported
Date Leak Confirmed: Not reported
Oversight Program: LUST
Prelim. Site Assessment Wokplan Submitted: Not reported
Preliminary Site Assessment Began: Not reported
Pollution Characterization Began: Not reported
Pollution Remediation Plan Submitted: Not reported

Map ID
Direction
Distance
Elevation

MAP FINDINGS

Site

Database(s)

EDR ID Number
EPA ID Number

J.I.L. AUTO SALES (Continued)

S103881203

Date Remediation Action Underway: Not reported
Date Post Remedial Action Monitoring Began: Not reported

LUST SANTA CLARA:

Region: SANTA CLARA
SCVWD ID: 07S1W14G01f
Date Closed: 04/15/1996

HIST LUST SANTA CLARA:

Region: SANTA CLARA
Region Code: 2
SCVWD ID: 07S1W14G01
Oversite Agency: SCVWD
Date Listed: 1992-01-15 00:00:00
Closed Date: 1996-04-15 00:00:00

67
NNW
1/4-1/2
0.362 mi.
1911 ft.

FAIRCHILD PROPERTY
824 N. WINCHESTER BLVD.
SAN JOSE, CA 95128

LUST S107995879
N/A

Relative:
Lower

LUST:

Region: STATE
Global Id: T0608595356
Latitude: 37.3302594407893
Longitude: -121.949894428253
Case Type: LUST Cleanup Site
Status: Open - Site Assessment
Status Date: 08/24/2005
Lead Agency: SANTA CLARA COUNTY LOP
Case Worker: MJ
Local Agency: SANTA CLARA COUNTY LOP
RB Case Number: 14-737
LOC Case Number: 07S1W14D03f
File Location: Stored electronically as an E-file
Potential Media Affect: Other Groundwater (uses other than drinking water)
Potential Contaminants of Concern: Gasoline
Site History:

Actual:
117 ft.

Site history as of July 30, 2012: The Site is currently occupied by an office building and an accompanying asphalt parking area. The Site was occupied by an operational service station from approximately 1958 to 1974 and was a vacant lot from 1974 to 1979. The current office building and parking area were built on the Site in 1980. The site vicinity map and site plan are presented on Figures 1 and 2, respectively. Three groundwater monitoring wells (MW-1 through MW-3) have been monitored at the Site on a quarterly or semiannual basis since 2005. Soil boring and well construction data are presented in Table 1. These groundwater monitoring wells have routinely been dry, and therefore have not been sampled since 2007 prior to the first quarter 2012 groundwater sampling event. Given the results of the second quarter sampling event, ARCADIS recommends collecting additional groundwater data in order to validate the site conceptual model and that the site conditions meet the low-risk closure criteria. Groundwater monitoring will be conducted during the third quarter. If sufficient water levels are observed (greater than 1 foot) in the monitoring wells, the wells will be sampled using low-flow sampling protocol. A standard protocol for the low-flow

Map ID
Direction
Distance
Elevation

MAP FINDINGS

Site

Database(s)

EDR ID Number
EPA ID Number

FAIRCHILD PROPERTY (Continued)

S107995879

sampling method is included in Appendix C. Upon approval from the SCCDEH, cone penetration testing will be conducted per the Cone Penetration Testing Work Plan.

[Click here to access the California GeoTracker records for this facility:](#)

LUST:

Global Id: T0608595356
Contact Type: Regional Board Caseworker
Contact Name: NATHAN KING
Organization Name: SAN FRANCISCO BAY RWQCB (REGION 2)
Address: 1515 CLAY ST., SUITE 1400
City: OAKLAND
Email: nking@waterboards.ca.gov
Phone Number: Not reported

Global Id: T0608595356
Contact Type: Local Agency Caseworker
Contact Name: LANI LEE
Organization Name: SANTA CLARA COUNTY LOP
Address: 1555 BERGER DR, SUITE 300
City: SAN JOSE
Email: lani.lee@deh.sccgov.org
Phone Number: Not reported

LUST:

Global Id: T0608595356
Action Type: RESPONSE
Date: 11/30/2012
Action: Soil and Water Investigation Report

Global Id: T0608595356
Action Type: ENFORCEMENT
Date: 07/27/2005
Action: Notice of Responsibility - #5002727

Global Id: T0608595356
Action Type: Other
Date: 01/01/1950
Action: Leak Reported

Global Id: T0608595356
Action Type: RESPONSE
Date: 12/20/2010
Action: Soil and Water Investigation Report

Global Id: T0608595356
Action Type: ENFORCEMENT
Date: 06/05/2012
Action: Staff Letter

Global Id: T0608595356
Action Type: ENFORCEMENT
Date: 09/15/2010
Action: Staff Letter

Global Id: T0608595356

Map ID
Direction
Distance
Elevation

MAP FINDINGS

Site

Database(s)

EDR ID Number
EPA ID Number

FAIRCHILD PROPERTY (Continued)

S107995879

Action Type: RESPONSE
Date: 01/31/2011
Action: Monitoring Report - Semi-Annually

Global Id: T0608595356
Action Type: RESPONSE
Date: 07/31/2011
Action: Monitoring Report - Semi-Annually

Global Id: T0608595356
Action Type: RESPONSE
Date: 01/31/2012
Action: Monitoring Report - Semi-Annually

Global Id: T0608595356
Action Type: ENFORCEMENT
Date: 07/31/2012
Action: Staff Letter

Global Id: T0608595356
Action Type: ENFORCEMENT
Date: 07/05/2005
Action: Notice of Responsibility - #0557

Global Id: T0608595356
Action Type: ENFORCEMENT
Date: 07/07/2005
Action: Staff Letter - #0577

Global Id: T0608595356
Action Type: RESPONSE
Date: 11/28/2005
Action: Preliminary Site Assessment Report

Global Id: T0608595356
Action Type: ENFORCEMENT
Date: 04/17/2009
Action: Notice of Responsibility

Global Id: T0608595356
Action Type: RESPONSE
Date: 07/23/2012
Action: Well Installation Workplan

Global Id: T0608595356
Action Type: RESPONSE
Date: 01/31/2010
Action: Monitoring Report - Semi-Annually

Global Id: T0608595356
Action Type: RESPONSE
Date: 07/31/2010
Action: Monitoring Report - Semi-Annually

Global Id: T0608595356
Action Type: ENFORCEMENT
Date: 08/24/2005

Map ID
Direction
Distance
Elevation

MAP FINDINGS

Site

Database(s)

EDR ID Number
EPA ID Number

FAIRCHILD PROPERTY (Continued)

S107995879

Action: Staff Letter - #504280

Global Id: T0608595356
Action Type: ENFORCEMENT
Date: 08/04/2009
Action: Staff Letter

Global Id: T0608595356
Action Type: Other
Date: 01/01/1950
Action: Leak Discovery

Global Id: T0608595356
Action Type: ENFORCEMENT
Date: 05/13/2009
Action: Notice of Responsibility

Global Id: T0608595356
Action Type: ENFORCEMENT
Date: 04/17/2009
Action: Staff Letter

Global Id: T0608595356
Action Type: RESPONSE
Date: 06/10/2009
Action: Soil and Water Investigation Workplan

LUST SANTA CLARA:

Region: SANTA CLARA
SCVWD ID: 07S1W14D03f
Date Closed: Not reported

**68
ENE
1/4-1/2
0.371 mi.
1957 ft.**

**O CONNOR HOSPITAL
2105 FOREST AVENUE
SAN JOSE, CA 95128**

**RCRA-LQG 1000339340
FINDS CAD981383425
HIST CORTESE
LUST
HIST LUST
HIST UST
HAZNET**

**Relative:
Lower**

RCRA-LQG:

**Actual:
120 ft.**

Date form received by agency: 03/02/2011
Facility name: O CONNOR HOSPITAL
Facility address: 2105 FOREST AVE
SAN JOSE, CA 95128

EPA ID: CAD981383425
Contact: JOHN F WALKER
Contact address: 2105 FOREST AVE
SAN JOSE, CA 95128

Contact country: US
Contact telephone: 408-947-4707
Contact email: JOHNWALKER@DOCHS.ORG
EPA Region: 09
Classification: Large Quantity Generator
Description: Handler: generates 1,000 kg or more of hazardous waste during any calendar month; or generates more than 1 kg of acutely hazardous waste

Map ID
Direction
Distance
Elevation

MAP FINDINGS

Site

Database(s)

EDR ID Number
EPA ID Number

O CONNOR HOSPITAL (Continued)

1000339340

during any calendar month; or generates more than 100 kg of any residue or contaminated soil, waste or other debris resulting from the cleanup of a spill, into or on any land or water, of acutely hazardous waste during any calendar month; or generates 1 kg or less of acutely hazardous waste during any calendar month, and accumulates more than 1 kg of acutely hazardous waste at any time; or generates 100 kg or less of any residue or contaminated soil, waste or other debris resulting from the cleanup of a spill, into or on any land or water, of acutely hazardous waste during any calendar month, and accumulates more than 100 kg of that material at any time

Owner/Operator Summary:

Owner/operator name: O'CONNOR HOSPITAL
Owner/operator address: Not reported
Not reported
Owner/operator country: US
Owner/operator telephone: Not reported
Legal status: Private
Owner/Operator Type: Operator
Owner/Op start date: 09/11/2001
Owner/Op end date: Not reported

Owner/operator name: DAUGHTERS OF CHARITY
Owner/operator address: 26000 ALTAMONT RD
LOS ALTOS HILLS, CA 94022
Owner/operator country: US
Owner/operator telephone: 650-917-4500
Legal status: Private
Owner/Operator Type: Owner
Owner/Op start date: 09/11/2001
Owner/Op end date: Not reported

Handler Activities Summary:

U.S. importer of hazardous waste: No
Mixed waste (haz. and radioactive): No
Recycler of hazardous waste: No
Transporter of hazardous waste: No
Treater, storer or disposer of HW: No
Underground injection activity: No
On-site burner exemption: No
Furnace exemption: No
Used oil fuel burner: No
Used oil processor: No
User oil refiner: No
Used oil fuel marketer to burner: No
Used oil Specification marketer: No
Used oil transfer facility: No
Used oil transporter: No

Historical Generators:

Date form received by agency: 02/06/1986
Facility name: O CONNOR HOSPITAL
Site name: O'CONNOR HOSPITAL
Classification: Small Quantity Generator

Map ID
Direction
Distance
Elevation

MAP FINDINGS

Site

Database(s)

EDR ID Number
EPA ID Number

O CONNOR HOSPITAL (Continued)

1000339340

Hazardous Waste Summary:

Waste code: 141
Waste name: 141

Waste code: 214
Waste name: 214

Waste code: 331
Waste name: 331

Waste code: 352
Waste name: 352

Waste code: 551
Waste name: 551

Waste code: 791
Waste name: 791

Waste code: 792
Waste name: 792

Waste code: D001
Waste name: IGNITABLE HAZARDOUS WASTES ARE THOSE WASTES WHICH HAVE A FLASHPOINT OF LESS THAN 140 DEGREES FAHRENHEIT AS DETERMINED BY A PENSKEY-MARTENS CLOSED CUP FLASH POINT TESTER. ANOTHER METHOD OF DETERMINING THE FLASH POINT OF A WASTE IS TO REVIEW THE MATERIAL SAFETY DATA SHEET, WHICH CAN BE OBTAINED FROM THE MANUFACTURER OR DISTRIBUTOR OF THE MATERIAL. LACQUER THINNER IS AN EXAMPLE OF A COMMONLY USED SOLVENT WHICH WOULD BE CONSIDERED AS IGNITABLE HAZARDOUS WASTE.

Waste code: D002
Waste name: A WASTE WHICH HAS A PH OF LESS THAN 2 OR GREATER THAN 12.5 IS CONSIDERED TO BE A CORROSIVE HAZARDOUS WASTE. SODIUM HYDROXIDE, A CAUSTIC SOLUTION WITH A HIGH PH, IS OFTEN USED BY INDUSTRIES TO CLEAN OR DEGREASE PARTS. HYDROCHLORIC ACID, A SOLUTION WITH A LOW PH, IS USED BY MANY INDUSTRIES TO CLEAN METAL PARTS PRIOR TO PAINTING. WHEN THESE CAUSTIC OR ACID SOLUTIONS BECOME CONTAMINATED AND MUST BE DISPOSED, THE WASTE WOULD BE A CORROSIVE HAZARDOUS WASTE.

Waste code: D003
Waste name: A MATERIAL IS CONSIDERED TO BE A REACTIVE HAZARDOUS WASTE IF IT IS NORMALLY UNSTABLE, REACTS VIOLENTLY WITH WATER, GENERATES TOXIC GASES WHEN EXPOSED TO WATER OR CORROSIVE MATERIALS, OR IF IT IS CAPABLE OF DETONATION OR EXPLOSION WHEN EXPOSED TO HEAT OR A FLAME. ONE EXAMPLE OF SUCH WASTE WOULD BY WASTE GUNPOWDER.

Waste code: D008
Waste name: LEAD

Waste code: F003
Waste name: THE FOLLOWING SPENT NON-HALOGENATED SOLVENTS: XYLENE, ACETONE, ETHYL ACETATE, ETHYL BENZENE, ETHYL ETHER, METHYL ISOBUTYL KETONE, N-BUTYL ALCOHOL, CYCLOHEXANONE, AND METHANOL; ALL SPENT SOLVENT MIXTURES/BLENDS CONTAINING, BEFORE USE, ONLY THE ABOVE SPENT NON-HALOGENATED SOLVENTS; AND ALL SPENT SOLVENT MIXTURES/BLENDS CONTAINING, BEFORE USE, ONE OR MORE OF THE ABOVE NON-HALOGENATED

Map ID
Direction
Distance
Elevation

MAP FINDINGS

Site

Database(s)

EDR ID Number
EPA ID Number

O CONNOR HOSPITAL (Continued)

1000339340

SOLVENTS, AND, A TOTAL OF TEN PERCENT OR MORE (BY VOLUME) OF ONE OR MORE OF THOSE SOLVENTS LISTED IN F001, F002, F004, AND F005, AND STILL BOTTOMS FROM THE RECOVERY OF THESE SPENT SOLVENTS AND SPENT SOLVENT MIXTURES.

Waste code: P081
Waste name: NITROGLYCERINE (R)

Waste code: U010
Waste name: AZIRINO[2',3':3,4]PYRROLO[1,2-A]INDOLE-4,7-DIONE, 6-AMINO-8-[[(AMINOCARBONYL)OXY]METHYL]-1,1A,2,8,8A,8B-HEXAHYDRO-8A-METHOXY-5-METHYL-, [1AS-(1AALPHA, 8BETA,8AALPHA,8BALPHA)]-

Waste code: U058
Waste name: CYCLOPHOSPHAMIDE

Waste code: U122
Waste name: FORMALDEHYDE

Violation Status: No violations found

FINDS:

Registry ID: 110001163730

Environmental Interest/Information System

The NEI (National Emissions Inventory) database contains information on stationary and mobile sources that emit criteria air pollutants and their precursors, as well as hazardous air pollutants (HAPs).

RCRAInfo is a national information system that supports the Resource Conservation and Recovery Act (RCRA) program through the tracking of events and activities related to facilities that generate, transport, and treat, store, or dispose of hazardous waste. RCRAInfo allows RCRA program staff to track the notification, permit, compliance, and corrective action activities required under RCRA.

CRITERIA AND HAZARDOUS AIR POLLUTANT INVENTORY

CORTESE:

Region: CORTESE
Facility County Code: 43
Reg By: LTNKA
Reg Id: 43-1882

LUST:

Region: STATE
Global Id: T0608554104
Latitude: 37.327052
Longitude: -121.937209
Case Type: LUST Cleanup Site
Status: Completed - Case Closed
Status Date: 09/23/2008
Lead Agency: SANTA CLARA COUNTY LOP
Case Worker: NP

Map ID
Direction
Distance
Elevation

MAP FINDINGS

Site

Database(s)

EDR ID Number
EPA ID Number

O CONNOR HOSPITAL (Continued)

1000339340

Local Agency: Not reported
RB Case Number: 14-747
LOC Case Number: 07S1W14B02f
File Location: Stored electronically as an E-file
Potential Media Affect: Other Groundwater (uses other than drinking water)
Potential Contaminants of Concern: Diesel
Site History: Not reported

[Click here to access the California GeoTracker records for this facility:](#)

LUST:

Global Id: T0608554104
Contact Type: Regional Board Caseworker
Contact Name: BARBARA SIEMINSKI
Organization Name: SAN FRANCISCO BAY RWQCB (REGION 2)
Address: 1515 CLAY STREET, SUITE 1400
City: OAKLAND
Email: bsieminski@waterboards.ca.gov
Phone Number: Not reported

LUST:

Global Id: T0608554104
Action Type: ENFORCEMENT
Date: 07/06/2007
Action: Staff Letter - #70020607

Global Id: T0608554104
Action Type: Other
Date: 01/01/1950
Action: Leak Reported

Global Id: T0608554104
Action Type: ENFORCEMENT
Date: 04/12/2006
Action: Staff Letter - #y

Global Id: T0608554104
Action Type: ENFORCEMENT
Date: 01/22/2008
Action: Staff Letter - #8002221

Global Id: T0608554104
Action Type: ENFORCEMENT
Date: 12/05/2005
Action: Notice of Responsibility

Global Id: T0608554104
Action Type: RESPONSE
Date: 09/30/2007
Action: Monitoring Report - Quarterly

Global Id: T0608554104
Action Type: Other
Date: 01/01/1950
Action: Leak Discovery

Global Id: T0608554104

Map ID
Direction
Distance
Elevation

MAP FINDINGS

Site

Database(s)

EDR ID Number
EPA ID Number

O CONNOR HOSPITAL (Continued)

1000339340

Action Type: ENFORCEMENT
Date: 09/23/2008
Action: Closure/No Further Action Letter

Global Id: T0608554104
Action Type: ENFORCEMENT
Date: 07/01/2008
Action: Staff Letter - #801070

Global Id: T0608554104
Action Type: Other
Date: 01/01/1950
Action: Leak Stopped

Global Id: T0608554104
Action Type: RESPONSE
Date: 04/30/2008
Action: Monitoring Report - Quarterly

Region: STATE
Global Id: T0608501802
Latitude: 37.3288262074037
Longitude: -121.938071250916
Case Type: LUST Cleanup Site
Status: Completed - Case Closed
Status Date: 04/15/1996
Lead Agency: SANTA CLARA COUNTY LOP
Case Worker: UST
Local Agency: SANTA CLARA COUNTY LOP
RB Case Number: Not reported
LOC Case Number: Not reported
File Location: Stored electronically as an E-file
Potential Media Affect: Soil
Potential Contaminants of Concern: Diesel
Site History: Not reported

[Click here to access the California GeoTracker records for this facility:](#)

LUST:

Global Id: T0608501802
Contact Type: Regional Board Caseworker
Contact Name: ZSC
Organization Name: SAN FRANCISCO BAY RWQCB (REGION 2)
Address: 1515 CLAY STREET, SUITE 1400
City: OAKLAND
Email: Not reported
Phone Number: Not reported

Global Id: T0608501802
Contact Type: Local Agency Caseworker
Contact Name: UST CASE WORKER
Organization Name: SANTA CLARA COUNTY LOP
Address: 1555 Berger Drive, Suite 300
City: SAN JOSE
Email: Not reported
Phone Number: 4089183400

Map ID
Direction
Distance
Elevation

MAP FINDINGS

Site

Database(s)

EDR ID Number
EPA ID Number

O CONNOR HOSPITAL (Continued)

1000339340

LUST:

Global Id: T0608501802
Action Type: Other
Date: 01/01/1950
Action: Leak Reported

LUST REG 2:

Region: 2
Facility Id: Not reported
Facility Status: Case Closed
Case Number: 07S1W14B01f
How Discovered: Not reported
Leak Cause: Not reported
Leak Source: Not reported
Date Leak Confirmed: Not reported
Oversight Program: LUST
Prelim. Site Assessment Workplan Submitted: Not reported
Preliminary Site Assessment Began: Not reported
Pollution Characterization Began: Not reported
Pollution Remediation Plan Submitted: Not reported
Date Remediation Action Underway: Not reported
Date Post Remedial Action Monitoring Began: Not reported

LUST SANTA CLARA:

Region: SANTA CLARA
SCVWD ID: 07S1W14B01f
Date Closed: 04/15/1996

Region: SANTA CLARA
SCVWD ID: 07S1W14B02f
Date Closed: 09/23/2008

HIST LUST SANTA CLARA:

Region: SANTA CLARA
Region Code: 2
SCVWD ID: 07S1W14B01
Oversite Agency: SCVWD
Date Listed: 1994-01-24 00:00:00
Closed Date: 1996-04-15 00:00:00

HIST UST:

Region: STATE
Facility ID: 00000043272
Facility Type: Other
Other Type: HOSPITAL
Total Tanks: 0004
Contact Name: Not reported
Telephone: 4089472748
Owner Name: O'CONNOR HOSPITAL
Owner Address: 2105 FOREST AVENUE
Owner City,St,Zip: SAN JOSE, CA 95128

Tank Num: 001
Container Num: 1

Map ID
Direction
Distance
Elevation

MAP FINDINGS

Site

Database(s)

EDR ID Number
EPA ID Number

O CONNOR HOSPITAL (Continued)

1000339340

Year Installed: 1980
Tank Capacity: 00010000
Tank Used for: PRODUCT
Type of Fuel: DIESEL
Tank Construction: Not reported
Leak Detection: None

Tank Num: 002
Container Num: 2
Year Installed: 1980
Tank Capacity: 00010000
Tank Used for: PRODUCT
Type of Fuel: DIESEL
Tank Construction: Not reported
Leak Detection: None

Tank Num: 003
Container Num: 3
Year Installed: 1969
Tank Capacity: 00005500
Tank Used for: PRODUCT
Type of Fuel: DIESEL
Tank Construction: Not reported
Leak Detection: None

Tank Num: 004
Container Num: 4
Year Installed: 1951
Tank Capacity: 00006000
Tank Used for: PRODUCT
Type of Fuel: DIESEL
Tank Construction: Not reported
Leak Detection: None

HAZNET:

Year: 2011
Gepaid: CAL000301652
Contact: JOHN WALKER
Telephone: 4089474707
Mailing Name: Not reported
Mailing Address: 2105 FOREST AVE
Mailing City,St,Zip: SAN JOSE, CA 951280000
Gen County: Not reported
TSD EPA ID: CAT080014079
TSD County: Not reported
Waste Category: Other inorganic solid waste
Disposal Method: Storage, Bulking, And/Or Transfer Off Site--No Treatment/Reovery (H010-H129) Or (H131-H135)
Tons: 0.0025
Facility County: Santa Clara

Year: 2011
Gepaid: CAL000301652
Contact: JOHN WALKER
Telephone: 4089474707
Mailing Name: Not reported
Mailing Address: 2105 FOREST AVE

Map ID
Direction
Distance
Elevation

MAP FINDINGS

Site

Database(s)

EDR ID Number
EPA ID Number

O CONNOR HOSPITAL (Continued)

1000339340

Mailing City,St,Zip: SAN JOSE, CA 951280000
Gen County: Not reported
TSD EPA ID: CAL000115947
TSD County: Not reported
Waste Category: Photochemicals/photoprocessing waste
Disposal Method: Metals Recovery Including Retoring,Smelting,Chemicals,Ect
Tons: 0.07506
Facility County: Santa Clara

Year: 2011
Gepaid: CAL000301652
Contact: JOHN WALKER
Telephone: 4089474707
Mailing Name: Not reported
Mailing Address: 2105 FOREST AVE
Mailing City,St,Zip: SAN JOSE, CA 951280000
Gen County: Not reported
TSD EPA ID: CAT08001479
TSD County: Not reported
Waste Category: Other organic solids
Disposal Method: Storage, Bulking, And/Or Transfer Off Site--No Treatment/Reovery (H010-H129) Or (H131-H135)
Tons: 0.02
Facility County: Santa Clara

Year: 2011
Gepaid: CAL000301652
Contact: JOHN WALKER
Telephone: 4089474707
Mailing Name: Not reported
Mailing Address: 2105 FOREST AVE
Mailing City,St,Zip: SAN JOSE, CA 951280000
Gen County: Not reported
TSD EPA ID: CAT08001479
TSD County: Not reported
Waste Category: Other organic solids
Disposal Method: Storage, Bulking, And/Or Transfer Off Site--No Treatment/Reovery (H010-H129) Or (H131-H135)
Tons: 0.02
Facility County: Santa Clara

Year: 2011
Gepaid: CAL000301652
Contact: JOHN WALKER
Telephone: 4089474707
Mailing Name: Not reported
Mailing Address: 2105 FOREST AVE
Mailing City,St,Zip: SAN JOSE, CA 951280000
Gen County: Not reported
TSD EPA ID: CAT08001479
TSD County: Not reported
Waste Category: Off-specification, aged or surplus organics
Disposal Method: Storage, Bulking, And/Or Transfer Off Site--No Treatment/Reovery (H010-H129) Or (H131-H135)
Tons: 0.0325
Facility County: Santa Clara

Map ID
Direction
Distance
Elevation

MAP FINDINGS

Site

Database(s)

EDR ID Number
EPA ID Number

O CONNOR HOSPITAL (Continued)

1000339340

[Click this hyperlink](#) while viewing on your computer to access 370 additional CA_HAZNET: record(s) in the EDR Site Report.

69
SSE
1/4-1/2
0.372 mi.
1964 ft.

FIRE STATION #10
511 S MONROE ST
SAN JOSE, CA 95128

LUST
HIST LUST
HIST UST
SWEEPS UST

U001602961
N/A

Relative:
Higher

LUST:

Region: STATE
Global Id: T0608501621
Latitude: 37.31919
Longitude: -121.942477
Case Type: LUST Cleanup Site
Status: Completed - Case Closed
Status Date: 10/16/1995
Lead Agency: SANTA CLARA COUNTY LOP
Case Worker: UST
Local Agency: SANTA CLARA COUNTY LOP
RB Case Number: Not reported
LOC Case Number: Not reported
File Location: Stored electronically as an E-file
Potential Media Affect: Soil
Potential Contaminants of Concern: Diesel
Site History: Not reported

Actual:
143 ft.

Click here to access the California GeoTracker records for this facility:

LUST:

Global Id: T0608501621
Contact Type: Local Agency Caseworker
Contact Name: UST CASE WORKER
Organization Name: SANTA CLARA COUNTY LOP
Address: 1555 Berger Drive, Suite 300
City: SAN JOSE
Email: Not reported
Phone Number: 4089183400

Global Id: T0608501621
Contact Type: Regional Board Caseworker
Contact Name: ZSC
Organization Name: SAN FRANCISCO BAY RWQCB (REGION 2)
Address: 1515 CLAY STREET, SUITE 1400
City: OAKLAND
Email: Not reported
Phone Number: Not reported

LUST:

Global Id: T0608501621
Action Type: Other
Date: 01/01/1950
Action: Leak Reported

LUST REG 2:

Region: 2

Map ID
Direction
Distance
Elevation

MAP FINDINGS

Site

Database(s)

EDR ID Number
EPA ID Number

FIRE STATION #10 (Continued)

U001602961

Facility Id: Not reported
Facility Status: Case Closed
Case Number: 07S1W14P01f
How Discovered: Not reported
Leak Cause: Not reported
Leak Source: Not reported
Date Leak Confirmed: Not reported
Oversight Program: LUST
Prelim. Site Assessment Wokplan Submitted: Not reported
Preliminary Site Assessment Began: Not reported
Pollution Characterization Began: Not reported
Pollution Remediation Plan Submitted: Not reported
Date Remediation Action Underway: Not reported
Date Post Remedial Action Monitoring Began: Not reported

LUST SANTA CLARA:

Region: SANTA CLARA
SCVWD ID: 07S1W14P01f
Date Closed: 10/16/1995

HIST LUST SANTA CLARA:

Region: SANTA CLARA
Region Code: 2
SCVWD ID: 07S1W14P01
Oversite Agency: SCVWD
Date Listed: 1994-01-31 00:00:00
Closed Date: 1995-10-16 00:00:00

HIST UST:

Region: STATE
Facility ID: 00000040743
Facility Type: Other
Other Type: FIRE STATION
Total Tanks: 0001
Contact Name: Not reported
Telephone: 4082774610
Owner Name: CITY OF SAN JOSE
Owner Address: 801 N. FIRST ST.
Owner City,St,Zip: SAN JOSE, CA 95110

Tank Num: 001
Container Num: 10-1
Year Installed: 1960
Tank Capacity: 00001500
Tank Used for: PRODUCT
Type of Fuel: DIESEL
Tank Construction: Not reported
Leak Detection: None

SWEEPS UST:

Status: A
Comp Number: 404558
Number: 9
Board Of Equalization: Not reported
Ref Date: 09-30-92

Map ID
Direction
Distance
Elevation

MAP FINDINGS

Site

Database(s)

EDR ID Number
EPA ID Number

FIRE STATION #10 (Continued)

U001602961

Act Date: 09-08-92
Created Date: 02-29-88
Tank Status: A
Owner Tank Id: Not reported
Swrcb Tank Id: 43-060-404558-000001
Actv Date: Not reported
Capacity: 1500
Tank Use: M.V. FUEL
Stg: P
Content: DIESEL
Number Of Tanks: 1

O70
East
1/4-1/2
0.385 mi.
2035 ft.

B&G ARCO
2321 STEVENS CREEK BLVD
SAN JOSE, CA 95128

HIST CORTESE
LUST
SAN JOSE HAZMAT **S102424866**
N/A

Site 2 of 3 in cluster O

Relative:
Lower

CORTESE:
Region: CORTESE
Facility County Code: 43
Reg By: LTNKA
Reg Id: 43-0104

Actual:
128 ft.

LUST:
Region: STATE
Global Id: T0608504752
Latitude: 37.32368
Longitude: -121.935561
Case Type: LUST Cleanup Site
Status: Completed - Case Closed
Status Date: 01/17/1992
Lead Agency: SANTA CLARA COUNTY LOP
Case Worker: UST
Local Agency: SANTA CLARA COUNTY LOP
RB Case Number: Not reported
LOC Case Number: Not reported
File Location: Stored electronically as an E-file
Potential Media Affect: Soil
Potential Contaminants of Concern: Gasoline
Site History: Not reported

Click here to access the California GeoTracker records for this facility:

LUST:
Global Id: T0608504752
Contact Type: Local Agency Caseworker
Contact Name: UST CASE WORKER
Organization Name: SANTA CLARA COUNTY LOP
Address: 1555 Berger Drive, Suite 300
City: SAN JOSE
Email: Not reported
Phone Number: 4089183400

Global Id: T0608504752
Contact Type: Regional Board Caseworker
Contact Name: ZSC
Organization Name: SAN FRANCISCO BAY RWQCB (REGION 2)

Map ID
Direction
Distance
Elevation

MAP FINDINGS

Site

Database(s)

EDR ID Number
EPA ID Number

B&G ARCO (Continued)

S102424866

Address: 1515 CLAY STREET, SUITE 1400
City: OAKLAND
Email: Not reported
Phone Number: Not reported

LUST:

Global Id: T0608504752
Action Type: ENFORCEMENT
Date: 01/17/1992
Action: Closure/No Further Action Letter

Global Id: T0608504752
Action Type: Other
Date: 01/01/1950
Action: Leak Reported

Global Id: T0608504752
Action Type: ENFORCEMENT
Date: 09/30/1991
Action: Notice of Responsibility - #39562

Global Id: T0608504752
Action Type: RESPONSE
Date: 04/11/1988
Action: Other Report / Document

LUST SANTA CLARA:

Region: SANTA CLARA
SCVWD ID: 07S1W14H02f
Date Closed: 01/17/1992

SAN JOSE HAZMAT:

Region: SAN JOSE
File Num: 600472
Class: Not reported

071
East
1/4-1/2
0.385 mi.
2035 ft.

B&G ARCO
2321 STEVENS CREEK BLVD
SAN JOSE, CA 95128
Site 3 of 3 in cluster O

LUST **S102424085**
HIST LUST **N/A**

Relative:
Lower

LUST REG 2:

Region: 2
Facility Id: Not reported
Facility Status: Case Closed
Case Number: 07S1W14H02f
How Discovered: Not reported
Leak Cause: Not reported
Leak Source: Not reported
Date Leak Confirmed: Not reported
Oversight Program: LUST
Prelim. Site Assessment Workplan Submitted: Not reported
Preliminary Site Assessment Began: 4/7/1988
Pollution Characterization Began: Not reported

Map ID
Direction
Distance
Elevation

MAP FINDINGS

Site

Database(s)

EDR ID Number
EPA ID Number

B&G ARCO (Continued)

S102424085

Pollution Remediation Plan Submitted: Not reported
Date Remediation Action Underway: Not reported
Date Post Remedial Action Monitoring Began: Not reported

HIST LUST SANTA CLARA:

Region: SANTA CLARA
Region Code: 2
SCVWD ID: 07S1W14H02
Oversite Agency: SCVWD
Date Listed: 1989-01-01 00:00:00
Closed Date: 1992-01-17 00:00:00

72
West
1/4-1/2
0.386 mi.
2039 ft.

STEVENS CREEK NISSAN
3565 STEVENS CREEK BLVD.
SAN JOSE, CA 95117

HIST CORTESE
LUST
CA FID UST
HIST LUST
HIST UST
SAN JOSE HAZMAT
SWEEPS UST
HAZNET

1000430218
N/A

Relative:
Higher

Actual:
130 ft.

CORTESE:

Region: CORTESE
Facility County Code: 43
Reg By: LTNKA
Reg Id: 43-0056

LUST:

Region: STATE
Global Id: T0608517510
Latitude: 37.322781
Longitude: -121.956314
Case Type: LUST Cleanup Site
Status: Completed - Case Closed
Status Date: 10/16/1992
Lead Agency: SANTA CLARA COUNTY LOP
Case Worker: UST
Local Agency: SANTA CLARA COUNTY LOP
RB Case Number: Not reported
LOC Case Number: Not reported
File Location: Stored electronically as an E-file
Potential Media Affect: Soil
Potential Contaminants of Concern: Gasoline
Site History: Not reported

Click here to access the California GeoTracker records for this facility:

LUST:

Global Id: T0608517510
Contact Type: Local Agency Caseworker
Contact Name: UST CASE WORKER
Organization Name: SANTA CLARA COUNTY LOP
Address: 1555 Berger Drive, Suite 300
City: SAN JOSE
Email: Not reported
Phone Number: 4089183400

Map ID
Direction
Distance
Elevation

MAP FINDINGS

Site

Database(s)

EDR ID Number
EPA ID Number

STEVENS CREEK NISSAN (Continued)

1000430218

Global Id: T0608517510
Contact Type: Regional Board Caseworker
Contact Name: ZSC
Organization Name: SAN FRANCISCO BAY RWQCB (REGION 2)
Address: 1515 CLAY STREET, SUITE 1400
City: OAKLAND
Email: Not reported
Phone Number: Not reported

LUST:

Global Id: T0608517510
Action Type: ENFORCEMENT
Date: 06/03/1991
Action: Notice of Responsibility - #39570

Global Id: T0608517510
Action Type: Other
Date: 01/01/1950
Action: Leak Reported

Global Id: T0608517510
Action Type: ENFORCEMENT
Date: 10/16/1992
Action: Closure/No Further Action Letter

Global Id: T0608517510
Action Type: REMEDIATION
Date: 01/01/1950
Action: Excavation

Global Id: T0608517510
Action Type: RESPONSE
Date: 04/15/1990
Action: Other Report / Document

Global Id: T0608517510
Action Type: RESPONSE
Date: 04/15/1990
Action: Other Report / Document

LUST REG 2:

Region: 2
Facility Id: Not reported
Facility Status: Case Closed
Case Number: 07S1W15K01f
How Discovered: Not reported
Leak Cause: Not reported
Leak Source: Not reported
Date Leak Confirmed: Not reported
Oversight Program: LUST
Prelim. Site Assessment Workplan Submitted: Not reported
Preliminary Site Assessment Began: 5/12/1992
Pollution Characterization Began: Not reported
Pollution Remediation Plan Submitted: Not reported
Date Remediation Action Underway: Not reported

Map ID
Direction
Distance
Elevation

MAP FINDINGS

Site

Database(s)

EDR ID Number
EPA ID Number

STEVENS CREEK NISSAN (Continued)

1000430218

Date Post Remedial Action Monitoring Began: Not reported

LUST SANTA CLARA:

Region: SANTA CLARA
SCVWD ID: 07S1W15K01f
Date Closed: 10/16/1992

CA FID UST:

Facility ID: 43012273
Regulated By: UTNKA
Regulated ID: Not reported
Cortese Code: Not reported
SIC Code: Not reported
Facility Phone: 4089835900
Mail To: Not reported
Mailing Address: 3529 STEVENS CREEK BLVD.
Mailing Address 2: Not reported
Mailing City,St,Zip: SAN JOSE 95117
Contact: Not reported
Contact Phone: Not reported
DUNs Number: Not reported
NPDES Number: Not reported
EPA ID: Not reported
Comments: Not reported
Status: Active

HIST LUST SANTA CLARA:

Region: SANTA CLARA
Region Code: 2
SCVWD ID: 07S1W15K01
Oversite Agency: SCVWD
Date Listed: 1991-05-29 00:00:00
Closed Date: 1992-10-16 00:00:00

HIST UST:

Region: STATE
Facility ID: 00000029739
Facility Type: Other
Other Type: NEW CAR DEALER
Total Tanks: 0002
Contact Name: DAVID THOMPSON
Telephone: 4082445400
Owner Name: W.E. BEHEL INC.
Owner Address: 3350 STEVEN CREEK BLVD
Owner City,St,Zip: SAN JOSE, CA 95117

Tank Num: 001
Container Num: 1
Year Installed: 1969
Tank Capacity: 00001000
Tank Used for: PRODUCT
Type of Fuel: UNLEADED
Tank Construction: Not reported
Leak Detection: Visual

Map ID
Direction
Distance
Elevation

MAP FINDINGS

Site

Database(s)

EDR ID Number
EPA ID Number

STEVENS CREEK NISSAN (Continued)

1000430218

Tank Num: 002
Container Num: 2
Year Installed: 1969
Tank Capacity: 00000400
Tank Used for: WASTE
Type of Fuel: WASTE OIL
Tank Construction: Not reported
Leak Detection: Visual

SAN JOSE HAZMAT:

Region: SAN JOSE
File Num: 411057
Class: Auto Repair

SWEEPS UST:

Status: A
Comp Number: 91148
Number: 1
Board Of Equalization: Not reported
Ref Date: 12-31-90
Act Date: 12-31-90
Created Date: 12-31-90
Tank Status: A
Owner Tank Id: 91148T001
Swrcb Tank Id: 43-010-091148-000001
Actv Date: 12-31-90
Capacity: 2000
Tank Use: M.V. FUEL
Stg: P
Content: REG UNLEADED
Number Of Tanks: 2

Status: A
Comp Number: 91148
Number: 1
Board Of Equalization: Not reported
Ref Date: 12-31-90
Act Date: 12-31-90
Created Date: 12-31-90
Tank Status: A
Owner Tank Id: 91148T002
Swrcb Tank Id: 43-010-091148-000002
Actv Date: 12-31-90
Capacity: 2000
Tank Use: M.V. FUEL
Stg: P
Content: REG UNLEADED
Number Of Tanks: Not reported

HAZNET:

Year: 2011
Gepaid: CAL000297854
Contact: MARY TEFFS
Telephone: 4082815423
Mailing Name: Not reported
Mailing Address: 740 W CAPITOL EXPRESSWAY AUTOMALL

Map ID
Direction
Distance
Elevation

MAP FINDINGS

Site

Database(s)

EDR ID Number
EPA ID Number

STEVENS CREEK NISSAN (Continued)

1000430218

Mailing City,St,Zip: SAN JOSE, CA 951360000
Gen County: Not reported
TSD EPA ID: CAD097030993
TSD County: Not reported
Waste Category: Other organic solids
Disposal Method: Storage, Bulking, And/Or Transfer Off Site--No Treatment/Reovery
(H010-H129) Or (H131-H135)
Tons: 0.125
Facility County: Santa Clara

Year: 2011
Gepaid: CAL000297854
Contact: MARY TEFFS
Telephone: 4082815423
Mailing Name: Not reported
Mailing Address: 740 W CAPITOL EXPRESSWAY AUTOMALL
Mailing City,St,Zip: SAN JOSE, CA 951360000
Gen County: Not reported
TSD EPA ID: CAT080013352
TSD County: Not reported
Waste Category: Unspecified oil-containing waste
Disposal Method: Other Recovery Of Reclamation For Reuse Including Acid Regeneration,
Organics Recovery Ect
Tons: 3.4611
Facility County: Santa Clara

Year: 2011
Gepaid: CAL000297854
Contact: MARY TEFFS
Telephone: 4082815423
Mailing Name: Not reported
Mailing Address: 740 W CAPITOL EXPRESSWAY AUTOMALL
Mailing City,St,Zip: SAN JOSE, CA 951360000
Gen County: Not reported
TSD EPA ID: CAT080013352
TSD County: Not reported
Waste Category: Unspecified organic liquid mixture
Disposal Method: Other Recovery Of Reclamation For Reuse Including Acid Regeneration,
Organics Recovery Ect
Tons: 0.527
Facility County: Santa Clara

Year: 2010
Gepaid: CAL000297854
Contact: MARY TEFFS
Telephone: 4082815423
Mailing Name: Not reported
Mailing Address: 740 W CAPITOL EXPRESSWAY AUTOMALL
Mailing City,St,Zip: SAN JOSE, CA 951360000
Gen County: Not reported
TSD EPA ID: CAT080013352
TSD County: Not reported
Waste Category: Unspecified organic liquid mixture
Disposal Method: Other Recovery Of Reclamation For Reuse Including Acid Regeneration,
Organics Recovery Ect
Tons: 0.102
Facility County: Santa Clara

Map ID
Direction
Distance
Elevation

MAP FINDINGS

Site

Database(s)

EDR ID Number
EPA ID Number

STEVENS CREEK NISSAN (Continued)

1000430218

Year: 2010
Gepaid: CAL000297854
Contact: MARY TEFFS
Telephone: 4082815423
Mailing Name: Not reported
Mailing Address: 740 W CAPITOL EXPRESSWAY AUTOMALL
Mailing City,St,Zip: SAN JOSE, CA 951360000
Gen County: Not reported
TSD EPA ID: CAT080013352
TSD County: Not reported
Waste Category: Unspecified organic liquid mixture
Disposal Method: Other Recovery Of Reclamation For Reuse Including Acid Regeneration,
Organics Recovery Ect
Tons: 0.068
Facility County: Santa Clara

[Click this hyperlink](#) while viewing on your computer to access
34 additional CA_HAZNET: record(s) in the EDR Site Report.

73
SE
1/4-1/2
0.468 mi.
2472 ft.

GUADALUPE RIVER PROJ PO 12489
I-880/I-280
SAN JOSE, CA

SLIC S106235147
N/A

Relative:
Higher

SLIC:

Actual:
157 ft.

Region: STATE
Facility Status: Open - Inactive
Status Date: 10/01/1993
Global Id: SL18260681
Lead Agency: SAN FRANCISCO BAY RWQCB (REGION 2)
Lead Agency Case Number: Not reported
Latitude: 37.3385
Longitude: -121.902409
Case Type: Cleanup Program Site
Case Worker: UNA
Local Agency: Not reported
RB Case Number: SL18260681
File Location: Not reported
Potential Media Affected: Not reported
Potential Contaminants of Concern: Not reported
Site History: Not reported

Click here to access the California GeoTracker records for this facility:

SLIC REG 2:

Region: 2
Facility ID: SL18260681
Facility Status: Not reported
Date Closed: Not reported
Local Case #: Not reported
How Discovered: Not reported
Leak Cause: Not reported
Leak Source: Not reported
Date Confirmed: Not reported
Date Prelim Site Assmnt Workplan Submitted: Not reported
Date Preliminary Site Assessment Began: Not reported

Map ID
Direction
Distance
Elevation

MAP FINDINGS

Site

Database(s)

EDR ID Number
EPA ID Number

GUADALUPE RIVER PROJ PO 12489 (Continued)

S106235147

Date Pollution Characterization Began: Not reported
Date Remediation Plan Submitted: Not reported
Date Remedial Action Underway: Not reported
Date Post Remedial Action Monitoring Began: Not reported

Count: 17 records.

ORPHAN SUMMARY

City	EDR ID	Site Name	Site Address	Zip	Database(s)
PETALUMA	S101595444	SUPER 7 #24323	5300 REDWOOD	95128	CA FID UST, SWEEPS UST
SAN JOSE	93352167	I 880-NORTH OF GISH RD ON NORTH BO	I 880-NORTH OF GISH RD ON NORT		ERNS
SAN JOSE	S106931689	S J CONCRETE PIPE CO	1420 N BAYSHORE HWY 1		SWEEPS UST
SAN JOSE	S106235148	VILLA TORINO	CROSS BASSETT & MARKET ST		SLIC
SAN JOSE	S106930032	O'CONNOR HOSPITAL	2105 FOREST AVE	95128	SWEEPS UST
SAN JOSE	S107996451	P&G INVESTMENT COMPANY	1775 64 HWY		LUST
SAN JOSE	S109821497	MARSHLAND SOLID WASTE FACILITY	NW HWY ALVISO		SWF/LF
SAN JOSE	S109445093	GUADALUPE 3C PHASE 3 FLOODWALL A L	JOSEFIA SAINT WILLIS AVE & MI		NPDES
SAN JOSE	1003878544	OWENS CORNING FIBERGLAS CORP	LOS ESTERRAS	95050	CERC-NFRAP
SAN JOSE	S108992048	SAN JOSE CONVENTION CENTER	S MARKET ST		SLIC
SAN JOSE	S106101952	GUADALUPE RI REACH 3A PHASE II	NEW JULIAN ST. AT GUADALUPE RI	0	WDS
SAN JOSE	U001602978	TEXACO	5194 STEVENS CREEK / DOYLE	95128	HIST UST
SANTA CLARA	1003878542	OPEN FIELD	BETWEEN HWY 237 & HWY 101	95050	CERC-NFRAP
SANTA CLARA	S106922670	ANDERSON BEHEL	3701 STEVENS CREEK BLVD./4355	95051	SWEEPS UST
SANTA CLARA	S101594593	UNION OIL SS #4832/JOHN & CAROL TH	4185 STEVENS CREEK BLVD	95051	CA FID UST, SWEEPS UST
SANTA CLARA	S106568333	BAY AREA RESEARCH EXTENSION CENTER	90 N WINCHESTER BLVD	95050	NPDES, VCP, ENVIROSTOR
SANTA CLARA COUNTY	M300006427	STEVENS CREEK QUARRY, INC.	STEVENS CREEK QUARRY		MINES

GOVERNMENT RECORDS SEARCHED / DATA CURRENCY TRACKING

To maintain currency of the following federal and state databases, EDR contacts the appropriate governmental agency on a monthly or quarterly basis, as required.

Number of Days to Update: Provides confirmation that EDR is reporting records that have been updated within 90 days from the date the government agency made the information available to the public.

STANDARD ENVIRONMENTAL RECORDS

Federal NPL site list

NPL: National Priority List

National Priorities List (Superfund). The NPL is a subset of CERCLIS and identifies over 1,200 sites for priority cleanup under the Superfund Program. NPL sites may encompass relatively large areas. As such, EDR provides polygon coverage for over 1,000 NPL site boundaries produced by EPA's Environmental Photographic Interpretation Center (EPIC) and regional EPA offices.

Date of Government Version: 06/07/2012	Source: EPA
Date Data Arrived at EDR: 07/05/2012	Telephone: N/A
Date Made Active in Reports: 09/18/2012	Last EDR Contact: 10/11/2012
Number of Days to Update: 75	Next Scheduled EDR Contact: 01/21/2013
	Data Release Frequency: Quarterly

NPL Site Boundaries

Sources:

EPA's Environmental Photographic Interpretation Center (EPIC)
Telephone: 202-564-7333

EPA Region 1
Telephone 617-918-1143

EPA Region 6
Telephone: 214-655-6659

EPA Region 3
Telephone 215-814-5418

EPA Region 7
Telephone: 913-551-7247

EPA Region 4
Telephone 404-562-8033

EPA Region 8
Telephone: 303-312-6774

EPA Region 5
Telephone 312-886-6686

EPA Region 9
Telephone: 415-947-4246

EPA Region 10
Telephone 206-553-8665

Proposed NPL: Proposed National Priority List Sites

A site that has been proposed for listing on the National Priorities List through the issuance of a proposed rule in the Federal Register. EPA then accepts public comments on the site, responds to the comments, and places on the NPL those sites that continue to meet the requirements for listing.

Date of Government Version: 06/07/2012	Source: EPA
Date Data Arrived at EDR: 07/05/2012	Telephone: N/A
Date Made Active in Reports: 09/18/2012	Last EDR Contact: 10/11/2012
Number of Days to Update: 75	Next Scheduled EDR Contact: 01/21/2013
	Data Release Frequency: Quarterly

NPL LIENS: Federal Superfund Liens

Federal Superfund Liens. Under the authority granted the USEPA by CERCLA of 1980, the USEPA has the authority to file liens against real property in order to recover remedial action expenditures or when the property owner received notification of potential liability. USEPA compiles a listing of filed notices of Superfund Liens.

Date of Government Version: 10/15/1991	Source: EPA
Date Data Arrived at EDR: 02/02/1994	Telephone: 202-564-4267
Date Made Active in Reports: 03/30/1994	Last EDR Contact: 08/15/2011
Number of Days to Update: 56	Next Scheduled EDR Contact: 11/28/2011
	Data Release Frequency: No Update Planned

GOVERNMENT RECORDS SEARCHED / DATA CURRENCY TRACKING

Federal Delisted NPL site list

DELISTED NPL: National Priority List Deletions

The National Oil and Hazardous Substances Pollution Contingency Plan (NCP) establishes the criteria that the EPA uses to delete sites from the NPL. In accordance with 40 CFR 300.425.(e), sites may be deleted from the NPL where no further response is appropriate.

Date of Government Version: 06/07/2012	Source: EPA
Date Data Arrived at EDR: 07/05/2012	Telephone: N/A
Date Made Active in Reports: 09/18/2012	Last EDR Contact: 10/11/2012
Number of Days to Update: 75	Next Scheduled EDR Contact: 01/21/2013
	Data Release Frequency: Quarterly

Federal CERCLIS list

CERCLIS: Comprehensive Environmental Response, Compensation, and Liability Information System

CERCLIS contains data on potentially hazardous waste sites that have been reported to the USEPA by states, municipalities, private companies and private persons, pursuant to Section 103 of the Comprehensive Environmental Response, Compensation, and Liability Act (CERCLA). CERCLIS contains sites which are either proposed to or on the National Priorities List (NPL) and sites which are in the screening and assessment phase for possible inclusion on the NPL.

Date of Government Version: 12/27/2011	Source: EPA
Date Data Arrived at EDR: 02/27/2012	Telephone: 703-412-9810
Date Made Active in Reports: 03/12/2012	Last EDR Contact: 11/28/2012
Number of Days to Update: 14	Next Scheduled EDR Contact: 03/11/2013
	Data Release Frequency: Quarterly

FEDERAL FACILITY: Federal Facility Site Information listing

A listing of National Priority List (NPL) and Base Realignment and Closure (BRAC) sites found in the Comprehensive Environmental Response, Compensation and Liability Information System (CERCLIS) Database where EPA Federal Facilities Restoration and Reuse Office is involved in cleanup activities.

Date of Government Version: 12/10/2010	Source: Environmental Protection Agency
Date Data Arrived at EDR: 01/11/2011	Telephone: 703-603-8704
Date Made Active in Reports: 02/16/2011	Last EDR Contact: 10/09/2012
Number of Days to Update: 36	Next Scheduled EDR Contact: 01/21/2013
	Data Release Frequency: Varies

Federal CERCLIS NFRAP site List

CERCLIS-NFRAP: CERCLIS No Further Remedial Action Planned

Archived sites are sites that have been removed and archived from the inventory of CERCLIS sites. Archived status indicates that, to the best of EPA's knowledge, assessment at a site has been completed and that EPA has determined no further steps will be taken to list this site on the National Priorities List (NPL), unless information indicates this decision was not appropriate or other considerations require a recommendation for listing at a later time. This decision does not necessarily mean that there is no hazard associated with a given site; it only means that, based upon available information, the location is not judged to be a potential NPL site.

Date of Government Version: 12/28/2011	Source: EPA
Date Data Arrived at EDR: 02/27/2012	Telephone: 703-412-9810
Date Made Active in Reports: 03/12/2012	Last EDR Contact: 11/28/2012
Number of Days to Update: 14	Next Scheduled EDR Contact: 03/11/2013
	Data Release Frequency: Quarterly

Federal RCRA CORRACTS facilities list

CORRACTS: Corrective Action Report

CORRACTS identifies hazardous waste handlers with RCRA corrective action activity.

GOVERNMENT RECORDS SEARCHED / DATA CURRENCY TRACKING

Date of Government Version: 08/19/2011
Date Data Arrived at EDR: 08/31/2011
Date Made Active in Reports: 01/10/2012
Number of Days to Update: 132

Source: EPA
Telephone: 800-424-9346
Last EDR Contact: 11/12/2012
Next Scheduled EDR Contact: 02/25/2013
Data Release Frequency: Quarterly

Federal RCRA non-CORRACTS TSD facilities list

RCRA-TSDF: RCRA - Treatment, Storage and Disposal

RCRAInfo is EPA's comprehensive information system, providing access to data supporting the Resource Conservation and Recovery Act (RCRA) of 1976 and the Hazardous and Solid Waste Amendments (HSWA) of 1984. The database includes selective information on sites which generate, transport, store, treat and/or dispose of hazardous waste as defined by the Resource Conservation and Recovery Act (RCRA). Transporters are individuals or entities that move hazardous waste from the generator offsite to a facility that can recycle, treat, store, or dispose of the waste. TSDFs treat, store, or dispose of the waste.

Date of Government Version: 09/11/2012
Date Data Arrived at EDR: 10/04/2012
Date Made Active in Reports: 12/04/2012
Number of Days to Update: 61

Source: Environmental Protection Agency
Telephone: (415) 495-8895
Last EDR Contact: 11/29/2012
Next Scheduled EDR Contact: 01/14/2013
Data Release Frequency: Quarterly

Federal RCRA generators list

RCRA-LQG: RCRA - Large Quantity Generators

RCRAInfo is EPA's comprehensive information system, providing access to data supporting the Resource Conservation and Recovery Act (RCRA) of 1976 and the Hazardous and Solid Waste Amendments (HSWA) of 1984. The database includes selective information on sites which generate, transport, store, treat and/or dispose of hazardous waste as defined by the Resource Conservation and Recovery Act (RCRA). Large quantity generators (LQGs) generate over 1,000 kilograms (kg) of hazardous waste, or over 1 kg of acutely hazardous waste per month.

Date of Government Version: 09/11/2012
Date Data Arrived at EDR: 10/04/2012
Date Made Active in Reports: 12/04/2012
Number of Days to Update: 61

Source: Environmental Protection Agency
Telephone: (415) 495-8895
Last EDR Contact: 11/29/2012
Next Scheduled EDR Contact: 01/14/2013
Data Release Frequency: Quarterly

RCRA-SQG: RCRA - Small Quantity Generators

RCRAInfo is EPA's comprehensive information system, providing access to data supporting the Resource Conservation and Recovery Act (RCRA) of 1976 and the Hazardous and Solid Waste Amendments (HSWA) of 1984. The database includes selective information on sites which generate, transport, store, treat and/or dispose of hazardous waste as defined by the Resource Conservation and Recovery Act (RCRA). Small quantity generators (SQGs) generate between 100 kg and 1,000 kg of hazardous waste per month.

Date of Government Version: 09/11/2012
Date Data Arrived at EDR: 10/04/2012
Date Made Active in Reports: 12/04/2012
Number of Days to Update: 61

Source: Environmental Protection Agency
Telephone: (415) 495-8895
Last EDR Contact: 11/29/2012
Next Scheduled EDR Contact: 01/14/2013
Data Release Frequency: Quarterly

RCRA-CESQG: RCRA - Conditionally Exempt Small Quantity Generators

RCRAInfo is EPA's comprehensive information system, providing access to data supporting the Resource Conservation and Recovery Act (RCRA) of 1976 and the Hazardous and Solid Waste Amendments (HSWA) of 1984. The database includes selective information on sites which generate, transport, store, treat and/or dispose of hazardous waste as defined by the Resource Conservation and Recovery Act (RCRA). Conditionally exempt small quantity generators (CESQGs) generate less than 100 kg of hazardous waste, or less than 1 kg of acutely hazardous waste per month.

Date of Government Version: 09/11/2012
Date Data Arrived at EDR: 10/04/2012
Date Made Active in Reports: 12/04/2012
Number of Days to Update: 61

Source: Environmental Protection Agency
Telephone: (415) 495-8895
Last EDR Contact: 11/29/2012
Next Scheduled EDR Contact: 01/14/2013
Data Release Frequency: Varies

GOVERNMENT RECORDS SEARCHED / DATA CURRENCY TRACKING

Federal institutional controls / engineering controls registries

US ENG CONTROLS: Engineering Controls Sites List

A listing of sites with engineering controls in place. Engineering controls include various forms of caps, building foundations, liners, and treatment methods to create pathway elimination for regulated substances to enter environmental media or effect human health.

Date of Government Version: 07/18/2012	Source: Environmental Protection Agency
Date Data Arrived at EDR: 07/24/2012	Telephone: 703-603-0695
Date Made Active in Reports: 11/05/2012	Last EDR Contact: 12/10/2012
Number of Days to Update: 104	Next Scheduled EDR Contact: 03/25/2013
	Data Release Frequency: Varies

US INST CONTROL: Sites with Institutional Controls

A listing of sites with institutional controls in place. Institutional controls include administrative measures, such as groundwater use restrictions, construction restrictions, property use restrictions, and post remediation care requirements intended to prevent exposure to contaminants remaining on site. Deed restrictions are generally required as part of the institutional controls.

Date of Government Version: 07/18/2012	Source: Environmental Protection Agency
Date Data Arrived at EDR: 07/24/2012	Telephone: 703-603-0695
Date Made Active in Reports: 11/05/2012	Last EDR Contact: 12/10/2012
Number of Days to Update: 104	Next Scheduled EDR Contact: 03/25/2013
	Data Release Frequency: Varies

LUCIS: Land Use Control Information System

LUCIS contains records of land use control information pertaining to the former Navy Base Realignment and Closure properties.

Date of Government Version: 12/09/2005	Source: Department of the Navy
Date Data Arrived at EDR: 12/11/2006	Telephone: 843-820-7326
Date Made Active in Reports: 01/11/2007	Last EDR Contact: 11/15/2012
Number of Days to Update: 31	Next Scheduled EDR Contact: 03/04/2013
	Data Release Frequency: Varies

Federal ERNS list

ERNS: Emergency Response Notification System

Emergency Response Notification System. ERNS records and stores information on reported releases of oil and hazardous substances.

Date of Government Version: 04/02/2012	Source: National Response Center, United States Coast Guard
Date Data Arrived at EDR: 04/03/2012	Telephone: 202-267-2180
Date Made Active in Reports: 06/14/2012	Last EDR Contact: 10/02/2012
Number of Days to Update: 72	Next Scheduled EDR Contact: 01/14/2013
	Data Release Frequency: Annually

State- and tribal - equivalent NPL

RESPONSE: State Response Sites

Identifies confirmed release sites where DTSC is involved in remediation, either in a lead or oversight capacity. These confirmed release sites are generally high-priority and high potential risk.

Date of Government Version: 11/05/2012	Source: Department of Toxic Substances Control
Date Data Arrived at EDR: 11/06/2012	Telephone: 916-323-3400
Date Made Active in Reports: 11/30/2012	Last EDR Contact: 12/06/2012
Number of Days to Update: 24	Next Scheduled EDR Contact: 02/18/2013
	Data Release Frequency: Quarterly

State- and tribal - equivalent CERCLIS

GOVERNMENT RECORDS SEARCHED / DATA CURRENCY TRACKING

ENVIROSTOR: EnviroStor Database

The Department of Toxic Substances Control's (DTSC's) Site Mitigation and Brownfields Reuse Program's (SMBRP's) EnviroStor database identifies sites that have known contamination or sites for which there may be reasons to investigate further. The database includes the following site types: Federal Superfund sites (National Priorities List (NPL)); State Response, including Military Facilities and State Superfund; Voluntary Cleanup; and School sites. EnviroStor provides similar information to the information that was available in CalSites, and provides additional site information, including, but not limited to, identification of formerly-contaminated properties that have been released for reuse, properties where environmental deed restrictions have been recorded to prevent inappropriate land uses, and risk characterization information that is used to assess potential impacts to public health and the environment at contaminated sites.

Date of Government Version: 11/05/2012	Source: Department of Toxic Substances Control
Date Data Arrived at EDR: 11/06/2012	Telephone: 916-323-3400
Date Made Active in Reports: 11/30/2012	Last EDR Contact: 12/06/2012
Number of Days to Update: 24	Next Scheduled EDR Contact: 02/18/2013
	Data Release Frequency: Quarterly

State and tribal landfill and/or solid waste disposal site lists

SWF/LF (SWIS): Solid Waste Information System

Active, Closed and Inactive Landfills. SWF/LF records typically contain an inventory of solid waste disposal facilities or landfills. These may be active or inactive facilities or open dumps that failed to meet RCRA Section 4004 criteria for solid waste landfills or disposal sites.

Date of Government Version: 08/20/2012	Source: Department of Resources Recycling and Recovery
Date Data Arrived at EDR: 08/20/2012	Telephone: 916-341-6320
Date Made Active in Reports: 10/03/2012	Last EDR Contact: 11/19/2012
Number of Days to Update: 44	Next Scheduled EDR Contact: 03/04/2013
	Data Release Frequency: Quarterly

WDS: Waste Discharge System

Sites which have been issued waste discharge requirements.

Date of Government Version: 06/19/2007	Source: State Water Resources Control Board
Date Data Arrived at EDR: 06/20/2007	Telephone: 916-341-5227
Date Made Active in Reports: 06/29/2007	Last EDR Contact: 11/26/2012
Number of Days to Update: 9	Next Scheduled EDR Contact: 03/11/2013
	Data Release Frequency: Quarterly

State and tribal leaking storage tank lists

LUST REG 1: Active Toxic Site Investigation

Del Norte, Humboldt, Lake, Mendocino, Modoc, Siskiyou, Sonoma, Trinity counties. For more current information, please refer to the State Water Resources Control Board's LUST database.

Date of Government Version: 02/01/2001	Source: California Regional Water Quality Control Board North Coast (1)
Date Data Arrived at EDR: 02/28/2001	Telephone: 707-570-3769
Date Made Active in Reports: 03/29/2001	Last EDR Contact: 08/01/2011
Number of Days to Update: 29	Next Scheduled EDR Contact: 11/14/2011
	Data Release Frequency: No Update Planned

LUST: Geotracker's Leaking Underground Fuel Tank Report

Leaking Underground Storage Tank Incident Reports. LUST records contain an inventory of reported leaking underground storage tank incidents. Not all states maintain these records, and the information stored varies by state. For more information on a particular leaking underground storage tank sites, please contact the appropriate regulatory agency.

Date of Government Version: 10/17/2012	Source: State Water Resources Control Board
Date Data Arrived at EDR: 10/18/2012	Telephone: see region list
Date Made Active in Reports: 11/07/2012	Last EDR Contact: 10/18/2012
Number of Days to Update: 20	Next Scheduled EDR Contact: 12/31/2012
	Data Release Frequency: Quarterly

GOVERNMENT RECORDS SEARCHED / DATA CURRENCY TRACKING

LUST REG 7: Leaking Underground Storage Tank Case Listing

Leaking Underground Storage Tank locations. Imperial, Riverside, San Diego, Santa Barbara counties.

Date of Government Version: 02/26/2004
Date Data Arrived at EDR: 02/26/2004
Date Made Active in Reports: 03/24/2004
Number of Days to Update: 27

Source: California Regional Water Quality Control Board Colorado River Basin Region (7)
Telephone: 760-776-8943
Last EDR Contact: 08/01/2011
Next Scheduled EDR Contact: 11/14/2011
Data Release Frequency: No Update Planned

LUST REG 2: Fuel Leak List

Leaking Underground Storage Tank locations. Alameda, Contra Costa, Marin, Napa, San Francisco, San Mateo, Santa Clara, Solano, Sonoma counties.

Date of Government Version: 09/30/2004
Date Data Arrived at EDR: 10/20/2004
Date Made Active in Reports: 11/19/2004
Number of Days to Update: 30

Source: California Regional Water Quality Control Board San Francisco Bay Region (2)
Telephone: 510-622-2433
Last EDR Contact: 09/19/2011
Next Scheduled EDR Contact: 01/02/2012
Data Release Frequency: Quarterly

LUST REG 3: Leaking Underground Storage Tank Database

Leaking Underground Storage Tank locations. Monterey, San Benito, San Luis Obispo, Santa Barbara, Santa Cruz counties.

Date of Government Version: 05/19/2003
Date Data Arrived at EDR: 05/19/2003
Date Made Active in Reports: 06/02/2003
Number of Days to Update: 14

Source: California Regional Water Quality Control Board Central Coast Region (3)
Telephone: 805-542-4786
Last EDR Contact: 07/18/2011
Next Scheduled EDR Contact: 10/31/2011
Data Release Frequency: No Update Planned

LUST REG 4: Underground Storage Tank Leak List

Los Angeles, Ventura counties. For more current information, please refer to the State Water Resources Control Board's LUST database.

Date of Government Version: 09/07/2004
Date Data Arrived at EDR: 09/07/2004
Date Made Active in Reports: 10/12/2004
Number of Days to Update: 35

Source: California Regional Water Quality Control Board Los Angeles Region (4)
Telephone: 213-576-6710
Last EDR Contact: 09/06/2011
Next Scheduled EDR Contact: 12/19/2011
Data Release Frequency: No Update Planned

LUST REG 6L: Leaking Underground Storage Tank Case Listing

For more current information, please refer to the State Water Resources Control Board's LUST database.

Date of Government Version: 09/09/2003
Date Data Arrived at EDR: 09/10/2003
Date Made Active in Reports: 10/07/2003
Number of Days to Update: 27

Source: California Regional Water Quality Control Board Lahontan Region (6)
Telephone: 530-542-5572
Last EDR Contact: 09/12/2011
Next Scheduled EDR Contact: 12/26/2011
Data Release Frequency: No Update Planned

LUST REG 5: Leaking Underground Storage Tank Database

Leaking Underground Storage Tank locations. Alameda, Alpine, Amador, Butte, Colusa, Contra Costa, Calveras, El Dorado, Fresno, Glenn, Kern, Kings, Lake, Lassen, Madera, Mariposa, Merced, Modoc, Napa, Nevada, Placer, Plumas, Sacramento, San Joaquin, Shasta, Solano, Stanislaus, Sutter, Tehama, Tulare, Tuolumne, Yolo, Yuba counties.

Date of Government Version: 07/01/2008
Date Data Arrived at EDR: 07/22/2008
Date Made Active in Reports: 07/31/2008
Number of Days to Update: 9

Source: California Regional Water Quality Control Board Central Valley Region (5)
Telephone: 916-464-4834
Last EDR Contact: 07/01/2011
Next Scheduled EDR Contact: 10/17/2011
Data Release Frequency: No Update Planned

LUST REG 9: Leaking Underground Storage Tank Report

Orange, Riverside, San Diego counties. For more current information, please refer to the State Water Resources Control Board's LUST database.

GOVERNMENT RECORDS SEARCHED / DATA CURRENCY TRACKING

Date of Government Version: 03/01/2001
Date Data Arrived at EDR: 04/23/2001
Date Made Active in Reports: 05/21/2001
Number of Days to Update: 28

Source: California Regional Water Quality Control Board San Diego Region (9)
Telephone: 858-637-5595
Last EDR Contact: 09/26/2011
Next Scheduled EDR Contact: 01/09/2012
Data Release Frequency: No Update Planned

LUST REG 8: Leaking Underground Storage Tanks

California Regional Water Quality Control Board Santa Ana Region (8). For more current information, please refer to the State Water Resources Control Board's LUST database.

Date of Government Version: 02/14/2005
Date Data Arrived at EDR: 02/15/2005
Date Made Active in Reports: 03/28/2005
Number of Days to Update: 41

Source: California Regional Water Quality Control Board Santa Ana Region (8)
Telephone: 909-782-4496
Last EDR Contact: 08/15/2011
Next Scheduled EDR Contact: 11/28/2011
Data Release Frequency: Varies

LUST REG 6V: Leaking Underground Storage Tank Case Listing

Leaking Underground Storage Tank locations. Inyo, Kern, Los Angeles, Mono, San Bernardino counties.

Date of Government Version: 06/07/2005
Date Data Arrived at EDR: 06/07/2005
Date Made Active in Reports: 06/29/2005
Number of Days to Update: 22

Source: California Regional Water Quality Control Board Victorville Branch Office (6)
Telephone: 760-241-7365
Last EDR Contact: 09/12/2011
Next Scheduled EDR Contact: 12/26/2011
Data Release Frequency: No Update Planned

SLIC: Statewide SLIC Cases

The SLIC (Spills, Leaks, Investigations and Cleanup) program is designed to protect and restore water quality from spills, leaks, and similar discharges.

Date of Government Version: 10/17/2012
Date Data Arrived at EDR: 10/18/2012
Date Made Active in Reports: 11/07/2012
Number of Days to Update: 20

Source: State Water Resources Control Board
Telephone: 866-480-1028
Last EDR Contact: 10/18/2012
Next Scheduled EDR Contact: 12/31/2012
Data Release Frequency: Varies

SLIC REG 1: Active Toxic Site Investigations

The SLIC (Spills, Leaks, Investigations and Cleanup) program is designed to protect and restore water quality from spills, leaks, and similar discharges.

Date of Government Version: 04/03/2003
Date Data Arrived at EDR: 04/07/2003
Date Made Active in Reports: 04/25/2003
Number of Days to Update: 18

Source: California Regional Water Quality Control Board, North Coast Region (1)
Telephone: 707-576-2220
Last EDR Contact: 08/01/2011
Next Scheduled EDR Contact: 11/14/2011
Data Release Frequency: No Update Planned

SLIC REG 2: Spills, Leaks, Investigation & Cleanup Cost Recovery Listing

The SLIC (Spills, Leaks, Investigations and Cleanup) program is designed to protect and restore water quality from spills, leaks, and similar discharges.

Date of Government Version: 09/30/2004
Date Data Arrived at EDR: 10/20/2004
Date Made Active in Reports: 11/19/2004
Number of Days to Update: 30

Source: Regional Water Quality Control Board San Francisco Bay Region (2)
Telephone: 510-286-0457
Last EDR Contact: 09/19/2011
Next Scheduled EDR Contact: 01/02/2012
Data Release Frequency: Quarterly

SLIC REG 3: Spills, Leaks, Investigation & Cleanup Cost Recovery Listing

The SLIC (Spills, Leaks, Investigations and Cleanup) program is designed to protect and restore water quality from spills, leaks, and similar discharges.

GOVERNMENT RECORDS SEARCHED / DATA CURRENCY TRACKING

Date of Government Version: 05/18/2006
Date Data Arrived at EDR: 05/18/2006
Date Made Active in Reports: 06/15/2006
Number of Days to Update: 28

Source: California Regional Water Quality Control Board Central Coast Region (3)
Telephone: 805-549-3147
Last EDR Contact: 07/18/2011
Next Scheduled EDR Contact: 10/31/2011
Data Release Frequency: Semi-Annually

SLIC REG 4: Spills, Leaks, Investigation & Cleanup Cost Recovery Listing

The SLIC (Spills, Leaks, Investigations and Cleanup) program is designed to protect and restore water quality from spills, leaks, and similar discharges.

Date of Government Version: 11/17/2004
Date Data Arrived at EDR: 11/18/2004
Date Made Active in Reports: 01/04/2005
Number of Days to Update: 47

Source: Region Water Quality Control Board Los Angeles Region (4)
Telephone: 213-576-6600
Last EDR Contact: 07/01/2011
Next Scheduled EDR Contact: 10/17/2011
Data Release Frequency: Varies

SLIC REG 5: Spills, Leaks, Investigation & Cleanup Cost Recovery Listing

The SLIC (Spills, Leaks, Investigations and Cleanup) program is designed to protect and restore water quality from spills, leaks, and similar discharges.

Date of Government Version: 04/01/2005
Date Data Arrived at EDR: 04/05/2005
Date Made Active in Reports: 04/21/2005
Number of Days to Update: 16

Source: Regional Water Quality Control Board Central Valley Region (5)
Telephone: 916-464-3291
Last EDR Contact: 09/12/2011
Next Scheduled EDR Contact: 12/26/2011
Data Release Frequency: Semi-Annually

SLIC REG 6V: Spills, Leaks, Investigation & Cleanup Cost Recovery Listing

The SLIC (Spills, Leaks, Investigations and Cleanup) program is designed to protect and restore water quality from spills, leaks, and similar discharges.

Date of Government Version: 05/24/2005
Date Data Arrived at EDR: 05/25/2005
Date Made Active in Reports: 06/16/2005
Number of Days to Update: 22

Source: Regional Water Quality Control Board, Victorville Branch
Telephone: 619-241-6583
Last EDR Contact: 08/15/2011
Next Scheduled EDR Contact: 11/28/2011
Data Release Frequency: Semi-Annually

SLIC REG 6L: SLIC Sites

The SLIC (Spills, Leaks, Investigations and Cleanup) program is designed to protect and restore water quality from spills, leaks, and similar discharges.

Date of Government Version: 09/07/2004
Date Data Arrived at EDR: 09/07/2004
Date Made Active in Reports: 10/12/2004
Number of Days to Update: 35

Source: California Regional Water Quality Control Board, Lahontan Region
Telephone: 530-542-5574
Last EDR Contact: 08/15/2011
Next Scheduled EDR Contact: 11/28/2011
Data Release Frequency: No Update Planned

SLIC REG 7: SLIC List

The SLIC (Spills, Leaks, Investigations and Cleanup) program is designed to protect and restore water quality from spills, leaks, and similar discharges.

Date of Government Version: 11/24/2004
Date Data Arrived at EDR: 11/29/2004
Date Made Active in Reports: 01/04/2005
Number of Days to Update: 36

Source: California Regional Quality Control Board, Colorado River Basin Region
Telephone: 760-346-7491
Last EDR Contact: 08/01/2011
Next Scheduled EDR Contact: 11/14/2011
Data Release Frequency: No Update Planned

SLIC REG 8: Spills, Leaks, Investigation & Cleanup Cost Recovery Listing

The SLIC (Spills, Leaks, Investigations and Cleanup) program is designed to protect and restore water quality from spills, leaks, and similar discharges.

GOVERNMENT RECORDS SEARCHED / DATA CURRENCY TRACKING

Date of Government Version: 04/03/2008
Date Data Arrived at EDR: 04/03/2008
Date Made Active in Reports: 04/14/2008
Number of Days to Update: 11

Source: California Region Water Quality Control Board Santa Ana Region (8)
Telephone: 951-782-3298
Last EDR Contact: 09/12/2011
Next Scheduled EDR Contact: 12/26/2011
Data Release Frequency: Semi-Annually

SLIC REG 9: Spills, Leaks, Investigation & Cleanup Cost Recovery Listing

The SLIC (Spills, Leaks, Investigations and Cleanup) program is designed to protect and restore water quality from spills, leaks, and similar discharges.

Date of Government Version: 09/10/2007
Date Data Arrived at EDR: 09/11/2007
Date Made Active in Reports: 09/28/2007
Number of Days to Update: 17

Source: California Regional Water Quality Control Board San Diego Region (9)
Telephone: 858-467-2980
Last EDR Contact: 08/08/2011
Next Scheduled EDR Contact: 11/21/2011
Data Release Frequency: Annually

INDIAN LUST R6: Leaking Underground Storage Tanks on Indian Land

LUSTs on Indian land in New Mexico and Oklahoma.

Date of Government Version: 09/12/2011
Date Data Arrived at EDR: 09/13/2011
Date Made Active in Reports: 11/11/2011
Number of Days to Update: 59

Source: EPA Region 6
Telephone: 214-665-6597
Last EDR Contact: 07/26/2012
Next Scheduled EDR Contact: 02/11/2013
Data Release Frequency: Varies

INDIAN LUST R8: Leaking Underground Storage Tanks on Indian Land

LUSTs on Indian land in Colorado, Montana, North Dakota, South Dakota, Utah and Wyoming.

Date of Government Version: 08/27/2012
Date Data Arrived at EDR: 08/28/2012
Date Made Active in Reports: 10/16/2012
Number of Days to Update: 49

Source: EPA Region 8
Telephone: 303-312-6271
Last EDR Contact: 07/26/2012
Next Scheduled EDR Contact: 02/11/2013
Data Release Frequency: Quarterly

INDIAN LUST R4: Leaking Underground Storage Tanks on Indian Land

LUSTs on Indian land in Florida, Mississippi and North Carolina.

Date of Government Version: 12/14/2011
Date Data Arrived at EDR: 12/15/2011
Date Made Active in Reports: 01/10/2012
Number of Days to Update: 26

Source: EPA Region 4
Telephone: 404-562-8677
Last EDR Contact: 07/26/2012
Next Scheduled EDR Contact: 02/11/2013
Data Release Frequency: Semi-Annually

INDIAN LUST R1: Leaking Underground Storage Tanks on Indian Land

A listing of leaking underground storage tank locations on Indian Land.

Date of Government Version: 04/12/2012
Date Data Arrived at EDR: 05/09/2012
Date Made Active in Reports: 07/10/2012
Number of Days to Update: 62

Source: EPA Region 1
Telephone: 617-918-1313
Last EDR Contact: 11/01/2012
Next Scheduled EDR Contact: 02/11/2013
Data Release Frequency: Varies

INDIAN LUST R7: Leaking Underground Storage Tanks on Indian Land

LUSTs on Indian land in Iowa, Kansas, and Nebraska

Date of Government Version: 08/17/2012
Date Data Arrived at EDR: 08/28/2012
Date Made Active in Reports: 10/16/2012
Number of Days to Update: 49

Source: EPA Region 7
Telephone: 913-551-7003
Last EDR Contact: 07/26/2012
Next Scheduled EDR Contact: 02/11/2013
Data Release Frequency: Varies

GOVERNMENT RECORDS SEARCHED / DATA CURRENCY TRACKING

INDIAN LUST R10: Leaking Underground Storage Tanks on Indian Land
LUSTs on Indian land in Alaska, Idaho, Oregon and Washington.

Date of Government Version: 08/01/2012	Source: EPA Region 10
Date Data Arrived at EDR: 08/02/2012	Telephone: 206-553-2857
Date Made Active in Reports: 10/16/2012	Last EDR Contact: 10/30/2012
Number of Days to Update: 75	Next Scheduled EDR Contact: 02/11/2013
	Data Release Frequency: Quarterly

INDIAN LUST R9: Leaking Underground Storage Tanks on Indian Land
LUSTs on Indian land in Arizona, California, New Mexico and Nevada

Date of Government Version: 09/06/2012	Source: Environmental Protection Agency
Date Data Arrived at EDR: 09/07/2012	Telephone: 415-972-3372
Date Made Active in Reports: 10/16/2012	Last EDR Contact: 07/26/2012
Number of Days to Update: 39	Next Scheduled EDR Contact: 02/11/2013
	Data Release Frequency: Quarterly

State and tribal registered storage tank lists

UST: Active UST Facilities

Active UST facilities gathered from the local regulatory agencies

Date of Government Version: 10/17/2012	Source: SWRCB
Date Data Arrived at EDR: 10/18/2012	Telephone: 916-341-5851
Date Made Active in Reports: 11/07/2012	Last EDR Contact: 10/18/2012
Number of Days to Update: 20	Next Scheduled EDR Contact: 12/31/2012
	Data Release Frequency: Semi-Annually

AST: Aboveground Petroleum Storage Tank Facilities
Registered Aboveground Storage Tanks.

Date of Government Version: 08/01/2009	Source: State Water Resources Control Board
Date Data Arrived at EDR: 09/10/2009	Telephone: 916-327-5092
Date Made Active in Reports: 10/01/2009	Last EDR Contact: 10/22/2012
Number of Days to Update: 21	Next Scheduled EDR Contact: 01/21/2013
	Data Release Frequency: Quarterly

INDIAN UST R1: Underground Storage Tanks on Indian Land

The Indian Underground Storage Tank (UST) database provides information about underground storage tanks on Indian land in EPA Region 1 (Connecticut, Maine, Massachusetts, New Hampshire, Rhode Island, Vermont and ten Tribal Nations).

Date of Government Version: 04/12/2012	Source: EPA, Region 1
Date Data Arrived at EDR: 05/02/2012	Telephone: 617-918-1313
Date Made Active in Reports: 07/16/2012	Last EDR Contact: 11/01/2012
Number of Days to Update: 75	Next Scheduled EDR Contact: 02/11/2013
	Data Release Frequency: Varies

INDIAN UST R4: Underground Storage Tanks on Indian Land

The Indian Underground Storage Tank (UST) database provides information about underground storage tanks on Indian land in EPA Region 4 (Alabama, Florida, Georgia, Kentucky, Mississippi, North Carolina, South Carolina, Tennessee and Tribal Nations)

Date of Government Version: 12/14/2011	Source: EPA Region 4
Date Data Arrived at EDR: 12/15/2011	Telephone: 404-562-9424
Date Made Active in Reports: 01/10/2012	Last EDR Contact: 07/26/2012
Number of Days to Update: 26	Next Scheduled EDR Contact: 02/11/2013
	Data Release Frequency: Semi-Annually

GOVERNMENT RECORDS SEARCHED / DATA CURRENCY TRACKING

INDIAN UST R5: Underground Storage Tanks on Indian Land

The Indian Underground Storage Tank (UST) database provides information about underground storage tanks on Indian land in EPA Region 5 (Michigan, Minnesota and Wisconsin and Tribal Nations).

Date of Government Version: 08/02/2012	Source: EPA Region 5
Date Data Arrived at EDR: 08/03/2012	Telephone: 312-886-6136
Date Made Active in Reports: 11/05/2012	Last EDR Contact: 07/26/2012
Number of Days to Update: 94	Next Scheduled EDR Contact: 02/11/2013
	Data Release Frequency: Varies

INDIAN UST R6: Underground Storage Tanks on Indian Land

The Indian Underground Storage Tank (UST) database provides information about underground storage tanks on Indian land in EPA Region 6 (Louisiana, Arkansas, Oklahoma, New Mexico, Texas and 65 Tribes).

Date of Government Version: 05/10/2011	Source: EPA Region 6
Date Data Arrived at EDR: 05/11/2011	Telephone: 214-665-7591
Date Made Active in Reports: 06/14/2011	Last EDR Contact: 07/26/2012
Number of Days to Update: 34	Next Scheduled EDR Contact: 02/11/2013
	Data Release Frequency: Semi-Annually

INDIAN UST R7: Underground Storage Tanks on Indian Land

The Indian Underground Storage Tank (UST) database provides information about underground storage tanks on Indian land in EPA Region 7 (Iowa, Kansas, Missouri, Nebraska, and 9 Tribal Nations).

Date of Government Version: 08/17/2012	Source: EPA Region 7
Date Data Arrived at EDR: 08/28/2012	Telephone: 913-551-7003
Date Made Active in Reports: 10/16/2012	Last EDR Contact: 07/26/2012
Number of Days to Update: 49	Next Scheduled EDR Contact: 02/11/2013
	Data Release Frequency: Varies

INDIAN UST R8: Underground Storage Tanks on Indian Land

The Indian Underground Storage Tank (UST) database provides information about underground storage tanks on Indian land in EPA Region 8 (Colorado, Montana, North Dakota, South Dakota, Utah, Wyoming and 27 Tribal Nations).

Date of Government Version: 08/27/2012	Source: EPA Region 8
Date Data Arrived at EDR: 08/28/2012	Telephone: 303-312-6137
Date Made Active in Reports: 10/16/2012	Last EDR Contact: 07/26/2012
Number of Days to Update: 49	Next Scheduled EDR Contact: 02/11/2013
	Data Release Frequency: Quarterly

INDIAN UST R10: Underground Storage Tanks on Indian Land

The Indian Underground Storage Tank (UST) database provides information about underground storage tanks on Indian land in EPA Region 10 (Alaska, Idaho, Oregon, Washington, and Tribal Nations).

Date of Government Version: 08/01/2012	Source: EPA Region 10
Date Data Arrived at EDR: 08/02/2012	Telephone: 206-553-2857
Date Made Active in Reports: 10/16/2012	Last EDR Contact: 07/26/2012
Number of Days to Update: 75	Next Scheduled EDR Contact: 02/11/2013
	Data Release Frequency: Quarterly

INDIAN UST R9: Underground Storage Tanks on Indian Land

The Indian Underground Storage Tank (UST) database provides information about underground storage tanks on Indian land in EPA Region 9 (Arizona, California, Hawaii, Nevada, the Pacific Islands, and Tribal Nations).

Date of Government Version: 09/06/2012	Source: EPA Region 9
Date Data Arrived at EDR: 09/07/2012	Telephone: 415-972-3368
Date Made Active in Reports: 10/16/2012	Last EDR Contact: 07/26/2012
Number of Days to Update: 39	Next Scheduled EDR Contact: 02/11/2013
	Data Release Frequency: Quarterly

GOVERNMENT RECORDS SEARCHED / DATA CURRENCY TRACKING

FEMA UST: Underground Storage Tank Listing

A listing of all FEMA owned underground storage tanks.

Date of Government Version: 01/01/2010	Source: FEMA
Date Data Arrived at EDR: 02/16/2010	Telephone: 202-646-5797
Date Made Active in Reports: 04/12/2010	Last EDR Contact: 10/15/2012
Number of Days to Update: 55	Next Scheduled EDR Contact: 01/28/2013
	Data Release Frequency: Varies

State and tribal voluntary cleanup sites

INDIAN VCP R1: Voluntary Cleanup Priority Listing

A listing of voluntary cleanup priority sites located on Indian Land located in Region 1.

Date of Government Version: 09/28/2012	Source: EPA, Region 1
Date Data Arrived at EDR: 10/02/2012	Telephone: 617-918-1102
Date Made Active in Reports: 10/16/2012	Last EDR Contact: 10/02/2012
Number of Days to Update: 14	Next Scheduled EDR Contact: 01/14/2013
	Data Release Frequency: Varies

INDIAN VCP R7: Voluntary Cleanup Priority Listing

A listing of voluntary cleanup priority sites located on Indian Land located in Region 7.

Date of Government Version: 03/20/2008	Source: EPA, Region 7
Date Data Arrived at EDR: 04/22/2008	Telephone: 913-551-7365
Date Made Active in Reports: 05/19/2008	Last EDR Contact: 04/20/2009
Number of Days to Update: 27	Next Scheduled EDR Contact: 07/20/2009
	Data Release Frequency: Varies

VCP: Voluntary Cleanup Program Properties

Contains low threat level properties with either confirmed or unconfirmed releases and the project proponents have request that DTSC oversee investigation and/or cleanup activities and have agreed to provide coverage for DTSC's costs.

Date of Government Version: 11/05/2012	Source: Department of Toxic Substances Control
Date Data Arrived at EDR: 11/06/2012	Telephone: 916-323-3400
Date Made Active in Reports: 11/30/2012	Last EDR Contact: 12/06/2012
Number of Days to Update: 24	Next Scheduled EDR Contact: 02/18/2013
	Data Release Frequency: Quarterly

ADDITIONAL ENVIRONMENTAL RECORDS

Local Brownfield lists

US BROWNFIELDS: A Listing of Brownfields Sites

Brownfields are real property, the expansion, redevelopment, or reuse of which may be complicated by the presence or potential presence of a hazardous substance, pollutant, or contaminant. Cleaning up and reinvesting in these properties takes development pressures off of undeveloped, open land, and both improves and protects the environment. Assessment, Cleanup and Redevelopment Exchange System (ACRES) stores information reported by EPA Brownfields grant recipients on brownfields properties assessed or cleaned up with grant funding as well as information on Targeted Brownfields Assessments performed by EPA Regions. A listing of ACRES Brownfield sites is obtained from Cleanups in My Community. Cleanups in My Community provides information on Brownfields properties for which information is reported back to EPA, as well as areas served by Brownfields grant programs.

Date of Government Version: 10/24/2012	Source: Environmental Protection Agency
Date Data Arrived at EDR: 10/26/2012	Telephone: 202-566-2777
Date Made Active in Reports: 11/05/2012	Last EDR Contact: 12/11/2012
Number of Days to Update: 10	Next Scheduled EDR Contact: 01/07/2013
	Data Release Frequency: Semi-Annually

Local Lists of Landfill / Solid Waste Disposal Sites

GOVERNMENT RECORDS SEARCHED / DATA CURRENCY TRACKING

ODI: Open Dump Inventory

An open dump is defined as a disposal facility that does not comply with one or more of the Part 257 or Part 258 Subtitle D Criteria.

Date of Government Version: 06/30/1985	Source: Environmental Protection Agency
Date Data Arrived at EDR: 08/09/2004	Telephone: 800-424-9346
Date Made Active in Reports: 09/17/2004	Last EDR Contact: 06/09/2004
Number of Days to Update: 39	Next Scheduled EDR Contact: N/A
	Data Release Frequency: No Update Planned

DEBRIS REGION 9: Torres Martinez Reservation Illegal Dump Site Locations

A listing of illegal dump sites location on the Torres Martinez Indian Reservation located in eastern Riverside County and northern Imperial County, California.

Date of Government Version: 01/12/2009	Source: EPA, Region 9
Date Data Arrived at EDR: 05/07/2009	Telephone: 415-947-4219
Date Made Active in Reports: 09/21/2009	Last EDR Contact: 07/03/2012
Number of Days to Update: 137	Next Scheduled EDR Contact: 02/11/2013
	Data Release Frequency: No Update Planned

WMUDS/SWAT: Waste Management Unit Database

Waste Management Unit Database System. WMUDS is used by the State Water Resources Control Board staff and the Regional Water Quality Control Boards for program tracking and inventory of waste management units. WMUDS is composed of the following databases: Facility Information, Scheduled Inspections Information, Waste Management Unit Information, SWAT Program Information, SWAT Report Summary Information, SWAT Report Summary Data, Chapter 15 (formerly Subchapter 15) Information, Chapter 15 Monitoring Parameters, TPCA Program Information, RCRA Program Information, Closure Information, and Interested Parties Information.

Date of Government Version: 04/01/2000	Source: State Water Resources Control Board
Date Data Arrived at EDR: 04/10/2000	Telephone: 916-227-4448
Date Made Active in Reports: 05/10/2000	Last EDR Contact: 11/12/2012
Number of Days to Update: 30	Next Scheduled EDR Contact: 02/25/2013
	Data Release Frequency: No Update Planned

SWRCY: Recycler Database

A listing of recycling facilities in California.

Date of Government Version: 09/17/2012	Source: Department of Conservation
Date Data Arrived at EDR: 09/19/2012	Telephone: 916-323-3836
Date Made Active in Reports: 10/12/2012	Last EDR Contact: 09/19/2012
Number of Days to Update: 23	Next Scheduled EDR Contact: 12/31/2012
	Data Release Frequency: Quarterly

HAULERS: Registered Waste Tire Haulers Listing

A listing of registered waste tire haulers.

Date of Government Version: 07/09/2012	Source: Integrated Waste Management Board
Date Data Arrived at EDR: 07/12/2012	Telephone: 916-341-6422
Date Made Active in Reports: 09/06/2012	Last EDR Contact: 11/15/2012
Number of Days to Update: 56	Next Scheduled EDR Contact: 03/04/2013
	Data Release Frequency: Varies

INDIAN ODI: Report on the Status of Open Dumps on Indian Lands

Location of open dumps on Indian land.

Date of Government Version: 12/31/1998	Source: Environmental Protection Agency
Date Data Arrived at EDR: 12/03/2007	Telephone: 703-308-8245
Date Made Active in Reports: 01/24/2008	Last EDR Contact: 11/05/2012
Number of Days to Update: 52	Next Scheduled EDR Contact: 02/18/2013
	Data Release Frequency: Varies

GOVERNMENT RECORDS SEARCHED / DATA CURRENCY TRACKING

Local Lists of Hazardous waste / Contaminated Sites

US CDL: Clandestine Drug Labs

A listing of clandestine drug lab locations. The U.S. Department of Justice ("the Department") provides this web site as a public service. It contains addresses of some locations where law enforcement agencies reported they found chemicals or other items that indicated the presence of either clandestine drug laboratories or dumpsites. In most cases, the source of the entries is not the Department, and the Department has not verified the entry and does not guarantee its accuracy. Members of the public must verify the accuracy of all entries by, for example, contacting local law enforcement and local health departments.

Date of Government Version: 07/11/2012	Source: Drug Enforcement Administration
Date Data Arrived at EDR: 09/12/2012	Telephone: 202-307-1000
Date Made Active in Reports: 11/05/2012	Last EDR Contact: 12/03/2012
Number of Days to Update: 54	Next Scheduled EDR Contact: 03/18/2013
	Data Release Frequency: Quarterly

HIST CAL-SITES: Calsites Database

The Calsites database contains potential or confirmed hazardous substance release properties. In 1996, California EPA reevaluated and significantly reduced the number of sites in the Calsites database. No longer updated by the state agency. It has been replaced by ENVIROSTOR.

Date of Government Version: 08/08/2005	Source: Department of Toxic Substance Control
Date Data Arrived at EDR: 08/03/2006	Telephone: 916-323-3400
Date Made Active in Reports: 08/24/2006	Last EDR Contact: 02/23/2009
Number of Days to Update: 21	Next Scheduled EDR Contact: 05/25/2009
	Data Release Frequency: No Update Planned

SCH: School Property Evaluation Program

This category contains proposed and existing school sites that are being evaluated by DTSC for possible hazardous materials contamination. In some cases, these properties may be listed in the CalSites category depending on the level of threat to public health and safety or the environment they pose.

Date of Government Version: 11/05/2012	Source: Department of Toxic Substances Control
Date Data Arrived at EDR: 11/06/2012	Telephone: 916-323-3400
Date Made Active in Reports: 11/30/2012	Last EDR Contact: 12/06/2012
Number of Days to Update: 24	Next Scheduled EDR Contact: 02/18/2013
	Data Release Frequency: Quarterly

TOXIC PITS: Toxic Pits Cleanup Act Sites

Toxic PITS Cleanup Act Sites. TOXIC PITS identifies sites suspected of containing hazardous substances where cleanup has not yet been completed.

Date of Government Version: 07/01/1995	Source: State Water Resources Control Board
Date Data Arrived at EDR: 08/30/1995	Telephone: 916-227-4364
Date Made Active in Reports: 09/26/1995	Last EDR Contact: 01/26/2009
Number of Days to Update: 27	Next Scheduled EDR Contact: 04/27/2009
	Data Release Frequency: No Update Planned

CDL: Clandestine Drug Labs

A listing of drug lab locations. Listing of a location in this database does not indicate that any illegal drug lab materials were or were not present there, and does not constitute a determination that the location either requires or does not require additional cleanup work.

Date of Government Version: 06/30/2012	Source: Department of Toxic Substances Control
Date Data Arrived at EDR: 09/12/2012	Telephone: 916-255-6504
Date Made Active in Reports: 10/03/2012	Last EDR Contact: 10/01/2012
Number of Days to Update: 21	Next Scheduled EDR Contact: 01/14/2013
	Data Release Frequency: Varies

GOVERNMENT RECORDS SEARCHED / DATA CURRENCY TRACKING

US HIST CDL: National Clandestine Laboratory Register

A listing of clandestine drug lab locations. The U.S. Department of Justice ("the Department") provides this web site as a public service. It contains addresses of some locations where law enforcement agencies reported they found chemicals or other items that indicated the presence of either clandestine drug laboratories or dumpsites. In most cases, the source of the entries is not the Department, and the Department has not verified the entry and does not guarantee its accuracy. Members of the public must verify the accuracy of all entries by, for example, contacting local law enforcement and local health departments.

Date of Government Version: 09/01/2007	Source: Drug Enforcement Administration
Date Data Arrived at EDR: 11/19/2008	Telephone: 202-307-1000
Date Made Active in Reports: 03/30/2009	Last EDR Contact: 03/23/2009
Number of Days to Update: 131	Next Scheduled EDR Contact: 06/22/2009
	Data Release Frequency: No Update Planned

Local Lists of Registered Storage Tanks

CA FID UST: Facility Inventory Database

The Facility Inventory Database (FID) contains a historical listing of active and inactive underground storage tank locations from the State Water Resource Control Board. Refer to local/county source for current data.

Date of Government Version: 10/31/1994	Source: California Environmental Protection Agency
Date Data Arrived at EDR: 09/05/1995	Telephone: 916-341-5851
Date Made Active in Reports: 09/29/1995	Last EDR Contact: 12/28/1998
Number of Days to Update: 24	Next Scheduled EDR Contact: N/A
	Data Release Frequency: No Update Planned

UST MENDOCINO: Mendocino County UST Database

A listing of underground storage tank locations in Mendocino County.

Date of Government Version: 09/23/2009	Source: Department of Public Health
Date Data Arrived at EDR: 09/23/2009	Telephone: 707-463-4466
Date Made Active in Reports: 10/01/2009	Last EDR Contact: 12/03/2012
Number of Days to Update: 8	Next Scheduled EDR Contact: 03/18/2013
	Data Release Frequency: Annually

HIST UST: Hazardous Substance Storage Container Database

The Hazardous Substance Storage Container Database is a historical listing of UST sites. Refer to local/county source for current data.

Date of Government Version: 10/15/1990	Source: State Water Resources Control Board
Date Data Arrived at EDR: 01/25/1991	Telephone: 916-341-5851
Date Made Active in Reports: 02/12/1991	Last EDR Contact: 07/26/2001
Number of Days to Update: 18	Next Scheduled EDR Contact: N/A
	Data Release Frequency: No Update Planned

SWEEPS UST: SWEEPS UST Listing

Statewide Environmental Evaluation and Planning System. This underground storage tank listing was updated and maintained by a company contacted by the SWRCB in the early 1990's. The listing is no longer updated or maintained. The local agency is the contact for more information on a site on the SWEEPS list.

Date of Government Version: 06/01/1994	Source: State Water Resources Control Board
Date Data Arrived at EDR: 07/07/2005	Telephone: N/A
Date Made Active in Reports: 08/11/2005	Last EDR Contact: 06/03/2005
Number of Days to Update: 35	Next Scheduled EDR Contact: N/A
	Data Release Frequency: No Update Planned

Local Land Records

LIENS 2: CERCLA Lien Information

A Federal CERCLA ('Superfund') lien can exist by operation of law at any site or property at which EPA has spent Superfund monies. These monies are spent to investigate and address releases and threatened releases of contamination. CERCLIS provides information as to the identity of these sites and properties.

GOVERNMENT RECORDS SEARCHED / DATA CURRENCY TRACKING

Date of Government Version: 02/16/2012
Date Data Arrived at EDR: 03/26/2012
Date Made Active in Reports: 06/14/2012
Number of Days to Update: 80

Source: Environmental Protection Agency
Telephone: 202-564-6023
Last EDR Contact: 11/01/2012
Next Scheduled EDR Contact: 02/11/2013
Data Release Frequency: Varies

LIENS: Environmental Liens Listing

A listing of property locations with environmental liens for California where DTSC is a lien holder.

Date of Government Version: 09/18/2012
Date Data Arrived at EDR: 09/19/2012
Date Made Active in Reports: 10/03/2012
Number of Days to Update: 14

Source: Department of Toxic Substances Control
Telephone: 916-323-3400
Last EDR Contact: 12/10/2012
Next Scheduled EDR Contact: 03/25/2013
Data Release Frequency: Varies

DEED: Deed Restriction Listing

Site Mitigation and Brownfields Reuse Program Facility Sites with Deed Restrictions & Hazardous Waste Management Program Facility Sites with Deed / Land Use Restriction. The DTSC Site Mitigation and Brownfields Reuse Program (SMBRP) list includes sites cleaned up under the program's oversight and generally does not include current or former hazardous waste facilities that required a hazardous waste facility permit. The list represents deed restrictions that are active. Some sites have multiple deed restrictions. The DTSC Hazardous Waste Management Program (HWMP) has developed a list of current or former hazardous waste facilities that have a recorded land use restriction at the local county recorder's office. The land use restrictions on this list were required by the DTSC HWMP as a result of the presence of hazardous substances that remain on site after the facility (or part of the facility) has been closed or cleaned up. The types of land use restriction include deed notice, deed restriction, or a land use restriction that binds current and future owners.

Date of Government Version: 09/10/2012
Date Data Arrived at EDR: 09/11/2012
Date Made Active in Reports: 10/03/2012
Number of Days to Update: 22

Source: Department of Toxic Substances Control
Telephone: 916-323-3400
Last EDR Contact: 12/11/2012
Next Scheduled EDR Contact: 03/25/2013
Data Release Frequency: Semi-Annually

Records of Emergency Release Reports

HMIRS: Hazardous Materials Information Reporting System

Hazardous Materials Incident Report System. HMIRS contains hazardous material spill incidents reported to DOT.

Date of Government Version: 04/01/2012
Date Data Arrived at EDR: 04/03/2012
Date Made Active in Reports: 06/14/2012
Number of Days to Update: 72

Source: U.S. Department of Transportation
Telephone: 202-366-4555
Last EDR Contact: 10/02/2012
Next Scheduled EDR Contact: 01/14/2013
Data Release Frequency: Annually

CHMIRS: California Hazardous Material Incident Report System

California Hazardous Material Incident Reporting System. CHMIRS contains information on reported hazardous material incidents (accidental releases or spills).

Date of Government Version: 03/28/2012
Date Data Arrived at EDR: 05/01/2012
Date Made Active in Reports: 05/25/2012
Number of Days to Update: 24

Source: Office of Emergency Services
Telephone: 916-845-8400
Last EDR Contact: 11/02/2012
Next Scheduled EDR Contact: 02/11/2013
Data Release Frequency: Varies

LDS: Land Disposal Sites Listing

The Land Disposal program regulates of waste discharge to land for treatment, storage and disposal in waste management units.

Date of Government Version: 10/17/2012
Date Data Arrived at EDR: 10/18/2012
Date Made Active in Reports: 11/07/2012
Number of Days to Update: 20

Source: State Water Quality Control Board
Telephone: 866-480-1028
Last EDR Contact: 10/18/2012
Next Scheduled EDR Contact: 12/31/2012
Data Release Frequency: Quarterly

GOVERNMENT RECORDS SEARCHED / DATA CURRENCY TRACKING

MCS: Military Cleanup Sites Listing

The State Water Resources Control Board and nine Regional Water Quality Control Boards partner with the Department of Defense (DoD) through the Defense and State Memorandum of Agreement (DSMOA) to oversee the investigation and remediation of water quality issues at military facilities.

Date of Government Version: 10/17/2012	Source: State Water Resources Control Board
Date Data Arrived at EDR: 10/18/2012	Telephone: 866-480-1028
Date Made Active in Reports: 11/07/2012	Last EDR Contact: 10/18/2012
Number of Days to Update: 20	Next Scheduled EDR Contact: 12/31/2012
	Data Release Frequency: Quarterly

Other Ascertainable Records

RCRA-NonGen: RCRA - Non Generators

RCRAInfo is EPA's comprehensive information system, providing access to data supporting the Resource Conservation and Recovery Act (RCRA) of 1976 and the Hazardous and Solid Waste Amendments (HSWA) of 1984. The database includes selective information on sites which generate, transport, store, treat and/or dispose of hazardous waste as defined by the Resource Conservation and Recovery Act (RCRA). Non-Generators do not presently generate hazardous waste.

Date of Government Version: 09/11/2012	Source: Environmental Protection Agency
Date Data Arrived at EDR: 10/04/2012	Telephone: (415) 495-8895
Date Made Active in Reports: 12/04/2012	Last EDR Contact: 11/29/2012
Number of Days to Update: 61	Next Scheduled EDR Contact: 01/14/2013
	Data Release Frequency: Varies

DOT OPS: Incident and Accident Data

Department of Transportation, Office of Pipeline Safety Incident and Accident data.

Date of Government Version: 07/31/2012	Source: Department of Transportation, Office of Pipeline Safety
Date Data Arrived at EDR: 08/07/2012	Telephone: 202-366-4595
Date Made Active in Reports: 09/18/2012	Last EDR Contact: 11/06/2012
Number of Days to Update: 42	Next Scheduled EDR Contact: 02/18/2013
	Data Release Frequency: Varies

DOD: Department of Defense Sites

This data set consists of federally owned or administered lands, administered by the Department of Defense, that have any area equal to or greater than 640 acres of the United States, Puerto Rico, and the U.S. Virgin Islands.

Date of Government Version: 12/31/2005	Source: USGS
Date Data Arrived at EDR: 11/10/2006	Telephone: 888-275-8747
Date Made Active in Reports: 01/11/2007	Last EDR Contact: 10/18/2012
Number of Days to Update: 62	Next Scheduled EDR Contact: 01/28/2013
	Data Release Frequency: Semi-Annually

FUDS: Formerly Used Defense Sites

The listing includes locations of Formerly Used Defense Sites properties where the US Army Corps of Engineers is actively working or will take necessary cleanup actions.

Date of Government Version: 12/31/2009	Source: U.S. Army Corps of Engineers
Date Data Arrived at EDR: 08/12/2010	Telephone: 202-528-4285
Date Made Active in Reports: 12/02/2010	Last EDR Contact: 12/10/2012
Number of Days to Update: 112	Next Scheduled EDR Contact: 03/25/2013
	Data Release Frequency: Varies

CONSENT: Superfund (CERCLA) Consent Decrees

Major legal settlements that establish responsibility and standards for cleanup at NPL (Superfund) sites. Released periodically by United States District Courts after settlement by parties to litigation matters.

GOVERNMENT RECORDS SEARCHED / DATA CURRENCY TRACKING

Date of Government Version: 06/01/2012
Date Data Arrived at EDR: 07/24/2012
Date Made Active in Reports: 09/18/2012
Number of Days to Update: 56

Source: Department of Justice, Consent Decree Library
Telephone: Varies
Last EDR Contact: 10/01/2012
Next Scheduled EDR Contact: 01/14/2013
Data Release Frequency: Varies

ROD: Records Of Decision

Record of Decision. ROD documents mandate a permanent remedy at an NPL (Superfund) site containing technical and health information to aid in the cleanup.

Date of Government Version: 02/27/2012
Date Data Arrived at EDR: 03/14/2012
Date Made Active in Reports: 06/14/2012
Number of Days to Update: 92

Source: EPA
Telephone: 703-416-0223
Last EDR Contact: 12/11/2012
Next Scheduled EDR Contact: 03/25/2013
Data Release Frequency: Annually

UMTRA: Uranium Mill Tailings Sites

Uranium ore was mined by private companies for federal government use in national defense programs. When the mills shut down, large piles of the sand-like material (mill tailings) remain after uranium has been extracted from the ore. Levels of human exposure to radioactive materials from the piles are low; however, in some cases tailings were used as construction materials before the potential health hazards of the tailings were recognized.

Date of Government Version: 09/14/2010
Date Data Arrived at EDR: 10/07/2011
Date Made Active in Reports: 03/01/2012
Number of Days to Update: 146

Source: Department of Energy
Telephone: 505-845-0011
Last EDR Contact: 11/28/2012
Next Scheduled EDR Contact: 03/11/2013
Data Release Frequency: Varies

MINES: Mines Master Index File

Contains all mine identification numbers issued for mines active or opened since 1971. The data also includes violation information.

Date of Government Version: 08/18/2011
Date Data Arrived at EDR: 09/08/2011
Date Made Active in Reports: 09/29/2011
Number of Days to Update: 21

Source: Department of Labor, Mine Safety and Health Administration
Telephone: 303-231-5959
Last EDR Contact: 12/05/2012
Next Scheduled EDR Contact: 03/18/2013
Data Release Frequency: Semi-Annually

TRIS: Toxic Chemical Release Inventory System

Toxic Release Inventory System. TRIS identifies facilities which release toxic chemicals to the air, water and land in reportable quantities under SARA Title III Section 313.

Date of Government Version: 12/31/2009
Date Data Arrived at EDR: 09/01/2011
Date Made Active in Reports: 01/10/2012
Number of Days to Update: 131

Source: EPA
Telephone: 202-566-0250
Last EDR Contact: 11/28/2012
Next Scheduled EDR Contact: 03/11/2013
Data Release Frequency: Annually

TSCA: Toxic Substances Control Act

Toxic Substances Control Act. TSCA identifies manufacturers and importers of chemical substances included on the TSCA Chemical Substance Inventory list. It includes data on the production volume of these substances by plant site.

Date of Government Version: 12/31/2006
Date Data Arrived at EDR: 09/29/2010
Date Made Active in Reports: 12/02/2010
Number of Days to Update: 64

Source: EPA
Telephone: 202-260-5521
Last EDR Contact: 06/29/2012
Next Scheduled EDR Contact: 01/07/2013
Data Release Frequency: Every 4 Years

GOVERNMENT RECORDS SEARCHED / DATA CURRENCY TRACKING

FTTS: FIFRA/ TSCA Tracking System - FIFRA (Federal Insecticide, Fungicide, & Rodenticide Act)/TSCA (Toxic Substances Control Act)

FTTS tracks administrative cases and pesticide enforcement actions and compliance activities related to FIFRA, TSCA and EPCRA (Emergency Planning and Community Right-to-Know Act). To maintain currency, EDR contacts the Agency on a quarterly basis.

Date of Government Version: 04/09/2009	Source: EPA/Office of Prevention, Pesticides and Toxic Substances
Date Data Arrived at EDR: 04/16/2009	Telephone: 202-566-1667
Date Made Active in Reports: 05/11/2009	Last EDR Contact: 11/26/2012
Number of Days to Update: 25	Next Scheduled EDR Contact: 03/11/2013
	Data Release Frequency: Quarterly

FTTS INSP: FIFRA/ TSCA Tracking System - FIFRA (Federal Insecticide, Fungicide, & Rodenticide Act)/TSCA (Toxic Substances Control Act)

A listing of FIFRA/TSCA Tracking System (FTTS) inspections and enforcements.

Date of Government Version: 04/09/2009	Source: EPA
Date Data Arrived at EDR: 04/16/2009	Telephone: 202-566-1667
Date Made Active in Reports: 05/11/2009	Last EDR Contact: 11/26/2012
Number of Days to Update: 25	Next Scheduled EDR Contact: 03/11/2013
	Data Release Frequency: Quarterly

HIST FTTS: FIFRA/TSCA Tracking System Administrative Case Listing

A complete administrative case listing from the FIFRA/TSCA Tracking System (FTTS) for all ten EPA regions. The information was obtained from the National Compliance Database (NCDB). NCDB supports the implementation of FIFRA (Federal Insecticide, Fungicide, and Rodenticide Act) and TSCA (Toxic Substances Control Act). Some EPA regions are now closing out records. Because of that, and the fact that some EPA regions are not providing EPA Headquarters with updated records, it was decided to create a HIST FTTS database. It included records that may not be included in the newer FTTS database updates. This database is no longer updated.

Date of Government Version: 10/19/2006	Source: Environmental Protection Agency
Date Data Arrived at EDR: 03/01/2007	Telephone: 202-564-2501
Date Made Active in Reports: 04/10/2007	Last EDR Contact: 12/17/2007
Number of Days to Update: 40	Next Scheduled EDR Contact: 03/17/2008
	Data Release Frequency: No Update Planned

HIST FTTS INSP: FIFRA/TSCA Tracking System Inspection & Enforcement Case Listing

A complete inspection and enforcement case listing from the FIFRA/TSCA Tracking System (FTTS) for all ten EPA regions. The information was obtained from the National Compliance Database (NCDB). NCDB supports the implementation of FIFRA (Federal Insecticide, Fungicide, and Rodenticide Act) and TSCA (Toxic Substances Control Act). Some EPA regions are now closing out records. Because of that, and the fact that some EPA regions are not providing EPA Headquarters with updated records, it was decided to create a HIST FTTS database. It included records that may not be included in the newer FTTS database updates. This database is no longer updated.

Date of Government Version: 10/19/2006	Source: Environmental Protection Agency
Date Data Arrived at EDR: 03/01/2007	Telephone: 202-564-2501
Date Made Active in Reports: 04/10/2007	Last EDR Contact: 12/17/2008
Number of Days to Update: 40	Next Scheduled EDR Contact: 03/17/2008
	Data Release Frequency: No Update Planned

SSTS: Section 7 Tracking Systems

Section 7 of the Federal Insecticide, Fungicide and Rodenticide Act, as amended (92 Stat. 829) requires all registered pesticide-producing establishments to submit a report to the Environmental Protection Agency by March 1st each year. Each establishment must report the types and amounts of pesticides, active ingredients and devices being produced, and those having been produced and sold or distributed in the past year.

Date of Government Version: 12/31/2009	Source: EPA
Date Data Arrived at EDR: 12/10/2010	Telephone: 202-564-4203
Date Made Active in Reports: 02/25/2011	Last EDR Contact: 11/01/2012
Number of Days to Update: 77	Next Scheduled EDR Contact: 02/11/2013
	Data Release Frequency: Annually

GOVERNMENT RECORDS SEARCHED / DATA CURRENCY TRACKING

ICIS: Integrated Compliance Information System

The Integrated Compliance Information System (ICIS) supports the information needs of the national enforcement and compliance program as well as the unique needs of the National Pollutant Discharge Elimination System (NPDES) program.

Date of Government Version: 07/20/2011	Source: Environmental Protection Agency
Date Data Arrived at EDR: 11/10/2011	Telephone: 202-564-5088
Date Made Active in Reports: 01/10/2012	Last EDR Contact: 10/19/2012
Number of Days to Update: 61	Next Scheduled EDR Contact: 01/28/2013
	Data Release Frequency: Quarterly

PADS: PCB Activity Database System

PCB Activity Database. PADS Identifies generators, transporters, commercial storers and/or brokers and disposers of PCB's who are required to notify the EPA of such activities.

Date of Government Version: 11/01/2010	Source: EPA
Date Data Arrived at EDR: 11/10/2010	Telephone: 202-566-0500
Date Made Active in Reports: 02/16/2011	Last EDR Contact: 10/19/2012
Number of Days to Update: 98	Next Scheduled EDR Contact: 01/28/2013
	Data Release Frequency: Annually

MLTS: Material Licensing Tracking System

MLTS is maintained by the Nuclear Regulatory Commission and contains a list of approximately 8,100 sites which possess or use radioactive materials and which are subject to NRC licensing requirements. To maintain currency, EDR contacts the Agency on a quarterly basis.

Date of Government Version: 06/21/2011	Source: Nuclear Regulatory Commission
Date Data Arrived at EDR: 07/15/2011	Telephone: 301-415-7169
Date Made Active in Reports: 09/13/2011	Last EDR Contact: 12/10/2012
Number of Days to Update: 60	Next Scheduled EDR Contact: 03/25/2013
	Data Release Frequency: Quarterly

RADINFO: Radiation Information Database

The Radiation Information Database (RADINFO) contains information about facilities that are regulated by U.S. Environmental Protection Agency (EPA) regulations for radiation and radioactivity.

Date of Government Version: 10/02/2012	Source: Environmental Protection Agency
Date Data Arrived at EDR: 10/02/2012	Telephone: 202-343-9775
Date Made Active in Reports: 11/05/2012	Last EDR Contact: 10/02/2012
Number of Days to Update: 34	Next Scheduled EDR Contact: 01/21/2013
	Data Release Frequency: Quarterly

FINDS: Facility Index System/Facility Registry System

Facility Index System. FINDS contains both facility information and 'pointers' to other sources that contain more detail. EDR includes the following FINDS databases in this report: PCS (Permit Compliance System), AIRS (Aerometric Information Retrieval System), DOCKET (Enforcement Docket used to manage and track information on civil judicial enforcement cases for all environmental statutes), FURS (Federal Underground Injection Control), C-DOCKET (Criminal Docket System used to track criminal enforcement actions for all environmental statutes), FFIS (Federal Facilities Information System), STATE (State Environmental Laws and Statutes), and PADS (PCB Activity Data System).

Date of Government Version: 10/23/2011	Source: EPA
Date Data Arrived at EDR: 12/13/2011	Telephone: (415) 947-8000
Date Made Active in Reports: 03/01/2012	Last EDR Contact: 12/11/2012
Number of Days to Update: 79	Next Scheduled EDR Contact: 03/25/2013
	Data Release Frequency: Quarterly

RAATS: RCRA Administrative Action Tracking System

RCRA Administration Action Tracking System. RAATS contains records based on enforcement actions issued under RCRA pertaining to major violators and includes administrative and civil actions brought by the EPA. For administration actions after September 30, 1995, data entry in the RAATS database was discontinued. EPA will retain a copy of the database for historical records. It was necessary to terminate RAATS because a decrease in agency resources made it impossible to continue to update the information contained in the database.

GOVERNMENT RECORDS SEARCHED / DATA CURRENCY TRACKING

Date of Government Version: 04/17/1995
Date Data Arrived at EDR: 07/03/1995
Date Made Active in Reports: 08/07/1995
Number of Days to Update: 35

Source: EPA
Telephone: 202-564-4104
Last EDR Contact: 06/02/2008
Next Scheduled EDR Contact: 09/01/2008
Data Release Frequency: No Update Planned

BRS: Biennial Reporting System

The Biennial Reporting System is a national system administered by the EPA that collects data on the generation and management of hazardous waste. BRS captures detailed data from two groups: Large Quantity Generators (LQG) and Treatment, Storage, and Disposal Facilities.

Date of Government Version: 12/31/2009
Date Data Arrived at EDR: 03/01/2011
Date Made Active in Reports: 05/02/2011
Number of Days to Update: 62

Source: EPA/NTIS
Telephone: 800-424-9346
Last EDR Contact: 11/30/2012
Next Scheduled EDR Contact: 03/11/2013
Data Release Frequency: Biennially

CA BOND EXP. PLAN: Bond Expenditure Plan

Department of Health Services developed a site-specific expenditure plan as the basis for an appropriation of Hazardous Substance Cleanup Bond Act funds. It is not updated.

Date of Government Version: 01/01/1989
Date Data Arrived at EDR: 07/27/1994
Date Made Active in Reports: 08/02/1994
Number of Days to Update: 6

Source: Department of Health Services
Telephone: 916-255-2118
Last EDR Contact: 05/31/1994
Next Scheduled EDR Contact: N/A
Data Release Frequency: No Update Planned

UIC: UIC Listing

A listing of underground control injection wells.

Date of Government Version: 08/14/2012
Date Data Arrived at EDR: 09/19/2012
Date Made Active in Reports: 10/03/2012
Number of Days to Update: 14

Source: Department of Conservation
Telephone: 916-445-2408
Last EDR Contact: 09/19/2012
Next Scheduled EDR Contact: 12/31/2012
Data Release Frequency: Varies

NPDES: NPDES Permits Listing

A listing of NPDES permits, including stormwater.

Date of Government Version: 08/20/2012
Date Data Arrived at EDR: 08/20/2012
Date Made Active in Reports: 10/03/2012
Number of Days to Update: 44

Source: State Water Resources Control Board
Telephone: 916-445-9379
Last EDR Contact: 11/19/2012
Next Scheduled EDR Contact: 03/04/2013
Data Release Frequency: Quarterly

CORTESE: "Cortese" Hazardous Waste & Substances Sites List

The sites for the list are designated by the State Water Resource Control Board (LUST), the Integrated Waste Board (SWF/LS), and the Department of Toxic Substances Control (Cal-Sites).

Date of Government Version: 10/01/2012
Date Data Arrived at EDR: 10/02/2012
Date Made Active in Reports: 10/23/2012
Number of Days to Update: 21

Source: CAL EPA/Office of Emergency Information
Telephone: 916-323-3400
Last EDR Contact: 10/02/2012
Next Scheduled EDR Contact: 01/14/2013
Data Release Frequency: Quarterly

HIST CORTESE: Hazardous Waste & Substance Site List

The sites for the list are designated by the State Water Resource Control Board [LUST], the Integrated Waste Board [SWF/LS], and the Department of Toxic Substances Control [CAL SITES]. This listing is no longer updated by the state agency.

GOVERNMENT RECORDS SEARCHED / DATA CURRENCY TRACKING

Date of Government Version: 04/01/2001
Date Data Arrived at EDR: 01/22/2009
Date Made Active in Reports: 04/08/2009
Number of Days to Update: 76

Source: Department of Toxic Substances Control
Telephone: 916-323-3400
Last EDR Contact: 01/22/2009
Next Scheduled EDR Contact: N/A
Data Release Frequency: No Update Planned

NOTIFY 65: Proposition 65 Records

Listings of all Proposition 65 incidents reported to counties by the State Water Resources Control Board and the Regional Water Quality Control Board. This database is no longer updated by the reporting agency.

Date of Government Version: 10/21/1993
Date Data Arrived at EDR: 11/01/1993
Date Made Active in Reports: 11/19/1993
Number of Days to Update: 18

Source: State Water Resources Control Board
Telephone: 916-445-3846
Last EDR Contact: 09/24/2012
Next Scheduled EDR Contact: 01/07/2013
Data Release Frequency: No Update Planned

DRYCLEANERS: Cleaner Facilities

A list of drycleaner related facilities that have EPA ID numbers. These are facilities with certain SIC codes: power laundries, family and commercial; garment pressing and cleaner's agents; linen supply; coin-operated laundries and cleaning; drycleaning plants, except rugs; carpet and upholster cleaning; industrial launderers; laundry and garment services.

Date of Government Version: 01/19/2012
Date Data Arrived at EDR: 01/19/2012
Date Made Active in Reports: 02/21/2012
Number of Days to Update: 33

Source: Department of Toxic Substance Control
Telephone: 916-327-4498
Last EDR Contact: 12/10/2012
Next Scheduled EDR Contact: 12/24/2012
Data Release Frequency: Annually

WIP: Well Investigation Program Case List

Well Investigation Program case in the San Gabriel and San Fernando Valley area.

Date of Government Version: 07/03/2009
Date Data Arrived at EDR: 07/21/2009
Date Made Active in Reports: 08/03/2009
Number of Days to Update: 13

Source: Los Angeles Water Quality Control Board
Telephone: 213-576-6726
Last EDR Contact: 10/01/2012
Next Scheduled EDR Contact: 01/14/2013
Data Release Frequency: Varies

ENF: Enforcement Action Listing

A listing of Water Board Enforcement Actions. Formal is everything except Oral/Verbal Communication, Notice of Violation, Expedited Payment Letter, and Staff Enforcement Letter.

Date of Government Version: 08/15/2011
Date Data Arrived at EDR: 08/23/2011
Date Made Active in Reports: 10/03/2011
Number of Days to Update: 41

Source: State Water Resources Control Board
Telephone: 916-445-9379
Last EDR Contact: 11/15/2012
Next Scheduled EDR Contact: 02/11/2013
Data Release Frequency: Varies

HAZNET: Facility and Manifest Data

Facility and Manifest Data. The data is extracted from the copies of hazardous waste manifests received each year by the DTSC. The annual volume of manifests is typically 700,000 - 1,000,000 annually, representing approximately 350,000 - 500,000 shipments. Data are from the manifests submitted without correction, and therefore many contain some invalid values for data elements such as generator ID, TSD ID, waste category, and disposal method.

Date of Government Version: 12/31/2011
Date Data Arrived at EDR: 06/22/2012
Date Made Active in Reports: 07/06/2012
Number of Days to Update: 14

Source: California Environmental Protection Agency
Telephone: 916-255-1136
Last EDR Contact: 10/15/2012
Next Scheduled EDR Contact: 01/28/2013
Data Release Frequency: Annually

GOVERNMENT RECORDS SEARCHED / DATA CURRENCY TRACKING

EMI: Emissions Inventory Data

Toxics and criteria pollutant emissions data collected by the ARB and local air pollution agencies.

Date of Government Version: 12/31/2008	Source: California Air Resources Board
Date Data Arrived at EDR: 09/29/2010	Telephone: 916-322-2990
Date Made Active in Reports: 10/18/2010	Last EDR Contact: 09/28/2012
Number of Days to Update: 19	Next Scheduled EDR Contact: 01/07/2013
	Data Release Frequency: Varies

INDIAN RESERV: Indian Reservations

This map layer portrays Indian administered lands of the United States that have any area equal to or greater than 640 acres.

Date of Government Version: 12/31/2005	Source: USGS
Date Data Arrived at EDR: 12/08/2006	Telephone: 202-208-3710
Date Made Active in Reports: 01/11/2007	Last EDR Contact: 10/18/2012
Number of Days to Update: 34	Next Scheduled EDR Contact: 01/28/2013
	Data Release Frequency: Semi-Annually

SCRD DRYCLEANERS: State Coalition for Remediation of Drycleaners Listing

The State Coalition for Remediation of Drycleaners was established in 1998, with support from the U.S. EPA Office of Superfund Remediation and Technology Innovation. It is comprised of representatives of states with established drycleaner remediation programs. Currently the member states are Alabama, Connecticut, Florida, Illinois, Kansas, Minnesota, Missouri, North Carolina, Oregon, South Carolina, Tennessee, Texas, and Wisconsin.

Date of Government Version: 03/07/2011	Source: Environmental Protection Agency
Date Data Arrived at EDR: 03/09/2011	Telephone: 615-532-8599
Date Made Active in Reports: 05/02/2011	Last EDR Contact: 10/22/2012
Number of Days to Update: 54	Next Scheduled EDR Contact: 02/04/2013
	Data Release Frequency: Varies

PRP: Potentially Responsible Parties

A listing of verified Potentially Responsible Parties

Date of Government Version: 10/01/2012	Source: EPA
Date Data Arrived at EDR: 10/04/2012	Telephone: 202-564-6023
Date Made Active in Reports: 11/05/2012	Last EDR Contact: 10/04/2012
Number of Days to Update: 32	Next Scheduled EDR Contact: 01/14/2013
	Data Release Frequency: Quarterly

EPA WATCH LIST: EPA WATCH LIST

EPA maintains a "Watch List" to facilitate dialogue between EPA, state and local environmental agencies on enforcement matters relating to facilities with alleged violations identified as either significant or high priority. Being on the Watch List does not mean that the facility has actually violated the law only that an investigation by EPA or a state or local environmental agency has led those organizations to allege that an unproven violation has in fact occurred. Being on the Watch List does not represent a higher level of concern regarding the alleged violations that were detected, but instead indicates cases requiring additional dialogue between EPA, state and local agencies - primarily because of the length of time the alleged violation has gone unaddressed or unresolved.

Date of Government Version: 07/31/2012	Source: Environmental Protection Agency
Date Data Arrived at EDR: 08/13/2012	Telephone: 617-520-3000
Date Made Active in Reports: 09/18/2012	Last EDR Contact: 11/12/2012
Number of Days to Update: 36	Next Scheduled EDR Contact: 02/25/2013
	Data Release Frequency: Quarterly

US FIN ASSUR: Financial Assurance Information

All owners and operators of facilities that treat, store, or dispose of hazardous waste are required to provide proof that they will have sufficient funds to pay for the clean up, closure, and post-closure care of their facilities.

GOVERNMENT RECORDS SEARCHED / DATA CURRENCY TRACKING

Date of Government Version: 08/20/2012
Date Data Arrived at EDR: 08/28/2012
Date Made Active in Reports: 11/05/2012
Number of Days to Update: 69

Source: Environmental Protection Agency
Telephone: 202-566-1917
Last EDR Contact: 11/16/2012
Next Scheduled EDR Contact: 03/04/2013
Data Release Frequency: Quarterly

PCB TRANSFORMER: PCB Transformer Registration Database

The database of PCB transformer registrations that includes all PCB registration submittals.

Date of Government Version: 02/01/2011
Date Data Arrived at EDR: 10/19/2011
Date Made Active in Reports: 01/10/2012
Number of Days to Update: 83

Source: Environmental Protection Agency
Telephone: 202-566-0517
Last EDR Contact: 11/02/2012
Next Scheduled EDR Contact: 02/11/2013
Data Release Frequency: Varies

PROC: Certified Processors Database

A listing of certified processors.

Date of Government Version: 09/17/2012
Date Data Arrived at EDR: 09/19/2012
Date Made Active in Reports: 10/03/2012
Number of Days to Update: 14

Source: Department of Conservation
Telephone: 916-323-3836
Last EDR Contact: 09/19/2012
Next Scheduled EDR Contact: 12/31/2012
Data Release Frequency: Quarterly

MWMP: Medical Waste Management Program Listing

The Medical Waste Management Program (MWMP) ensures the proper handling and disposal of medical waste by permitting and inspecting medical waste Offsite Treatment Facilities (PDF) and Transfer Stations (PDF) throughout the state. MWMP also oversees all Medical Waste Transporters.

Date of Government Version: 09/06/2012
Date Data Arrived at EDR: 09/12/2012
Date Made Active in Reports: 10/03/2012
Number of Days to Update: 21

Source: Department of Public Health
Telephone: 916-558-1784
Last EDR Contact: 12/10/2012
Next Scheduled EDR Contact: 03/25/2013
Data Release Frequency: Varies

COAL ASH DOE: Sleam-Electric Plan Operation Data

A listing of power plants that store ash in surface ponds.

Date of Government Version: 12/31/2005
Date Data Arrived at EDR: 08/07/2009
Date Made Active in Reports: 10/22/2009
Number of Days to Update: 76

Source: Department of Energy
Telephone: 202-586-8719
Last EDR Contact: 10/16/2012
Next Scheduled EDR Contact: 01/28/2013
Data Release Frequency: Varies

FEDLAND: Federal and Indian Lands

Federally and Indian administrated lands of the United States. Lands included are administrated by: Army Corps of Engineers, Bureau of Reclamation, National Wild and Scenic River, National Wildlife Refuge, Public Domain Land, Wilderness, Wilderness Study Area, Wildlife Management Area, Bureau of Indian Affairs, Bureau of Land Management, Department of Justice, Forest Service, Fish and Wildlife Service, National Park Service.

Date of Government Version: 12/31/2005
Date Data Arrived at EDR: 02/06/2006
Date Made Active in Reports: 01/11/2007
Number of Days to Update: 339

Source: U.S. Geological Survey
Telephone: 888-275-8747
Last EDR Contact: 10/18/2012
Next Scheduled EDR Contact: 01/28/2013
Data Release Frequency: N/A

2020 COR ACTION: 2020 Corrective Action Program List

The EPA has set ambitious goals for the RCRA Corrective Action program by creating the 2020 Corrective Action Universe. This RCRA cleanup baseline includes facilities expected to need corrective action. The 2020 universe contains a wide variety of sites. Some properties are heavily contaminated while others were contaminated but have since been cleaned up. Still others have not been fully investigated yet, and may require little or no remediation. Inclusion in the 2020 Universe does not necessarily imply failure on the part of a facility to meet its RCRA obligations.

GOVERNMENT RECORDS SEARCHED / DATA CURRENCY TRACKING

Date of Government Version: 11/11/2011
Date Data Arrived at EDR: 05/18/2012
Date Made Active in Reports: 05/25/2012
Number of Days to Update: 7

Source: Environmental Protection Agency
Telephone: 703-308-4044
Last EDR Contact: 08/16/2012
Next Scheduled EDR Contact: 11/26/2012
Data Release Frequency: Varies

FINANCIAL ASSURANCE 1: Financial Assurance Information Listing

Financial Assurance information

Date of Government Version: 03/01/2007
Date Data Arrived at EDR: 06/01/2007
Date Made Active in Reports: 06/29/2007
Number of Days to Update: 28

Source: Department of Toxic Substances Control
Telephone: 916-255-3628
Last EDR Contact: 11/02/2012
Next Scheduled EDR Contact: 02/11/2013
Data Release Frequency: Varies

FINANCIAL ASSURANCE 2: Financial Assurance Information Listing

A listing of financial assurance information for solid waste facilities. Financial assurance is intended to ensure that resources are available to pay for the cost of closure, post-closure care, and corrective measures if the owner or operator of a regulated facility is unable or unwilling to pay.

Date of Government Version: 08/14/2012
Date Data Arrived at EDR: 08/20/2012
Date Made Active in Reports: 10/03/2012
Number of Days to Update: 44

Source: California Integrated Waste Management Board
Telephone: 916-341-6066
Last EDR Contact: 11/16/2012
Next Scheduled EDR Contact: 03/04/2013
Data Release Frequency: Varies

COAL ASH EPA: Coal Combustion Residues Surface Impoundments List

A listing of coal combustion residues surface impoundments with high hazard potential ratings.

Date of Government Version: 08/17/2010
Date Data Arrived at EDR: 01/03/2011
Date Made Active in Reports: 03/21/2011
Number of Days to Update: 77

Source: Environmental Protection Agency
Telephone: N/A
Last EDR Contact: 12/11/2012
Next Scheduled EDR Contact: 03/25/2013
Data Release Frequency: Varies

HWT: Registered Hazardous Waste Transporter Database

A listing of hazardous waste transporters. In California, unless specifically exempted, it is unlawful for any person to transport hazardous wastes unless the person holds a valid registration issued by DTSC. A hazardous waste transporter registration is valid for one year and is assigned a unique registration number.

Date of Government Version: 10/15/2012
Date Data Arrived at EDR: 10/16/2012
Date Made Active in Reports: 11/07/2012
Number of Days to Update: 22

Source: Department of Toxic Substances Control
Telephone: 916-440-7145
Last EDR Contact: 10/16/2012
Next Scheduled EDR Contact: 01/28/2013
Data Release Frequency: Quarterly

HWP: EnviroStor Permitted Facilities Listing

Detailed information on permitted hazardous waste facilities and corrective action ("cleanups") tracked in EnviroStor.

Date of Government Version: 08/28/2012
Date Data Arrived at EDR: 08/28/2012
Date Made Active in Reports: 10/03/2012
Number of Days to Update: 36

Source: Department of Toxic Substances Control
Telephone: 916-323-3400
Last EDR Contact: 11/28/2012
Next Scheduled EDR Contact: 03/11/2013
Data Release Frequency: Quarterly

EDR PROPRIETARY RECORDS

EDR Proprietary Records

Manufactured Gas Plants: EDR Proprietary Manufactured Gas Plants

The EDR Proprietary Manufactured Gas Plant Database includes records of coal gas plants (manufactured gas plants) compiled by EDR's researchers. Manufactured gas sites were used in the United States from the 1800's to 1950's to produce a gas that could be distributed and used as fuel. These plants used whale oil, rosin, coal, or a mixture of coal, oil, and water that also produced a significant amount of waste. Many of the byproducts of the gas production, such as coal tar (oily waste containing volatile and non-volatile chemicals), sludges, oils and other compounds are potentially hazardous to human health and the environment. The byproduct from this process was frequently disposed of directly at the plant site and can remain or spread slowly, serving as a continuous source of soil and groundwater contamination.

GOVERNMENT RECORDS SEARCHED / DATA CURRENCY TRACKING

Date of Government Version: N/A
Date Data Arrived at EDR: N/A
Date Made Active in Reports: N/A
Number of Days to Update: N/A

Source: EDR, Inc.
Telephone: N/A
Last EDR Contact: N/A
Next Scheduled EDR Contact: N/A
Data Release Frequency: No Update Planned

EDR Historical Auto Stations: EDR Proprietary Historic Gas Stations

EDR has searched selected national collections of business directories and has collected listings of potential gas station/filling station/service station sites that were available to EDR researchers. EDR's review was limited to those categories of sources that might, in EDR's opinion, include gas station/filling station/service station establishments. The categories reviewed included, but were not limited to gas, gas station, gasoline station, filling station, auto, automobile repair, auto service station, service station, etc.

Date of Government Version: N/A
Date Data Arrived at EDR: N/A
Date Made Active in Reports: N/A
Number of Days to Update: N/A

Source: EDR, Inc.
Telephone: N/A
Last EDR Contact: N/A
Next Scheduled EDR Contact: N/A
Data Release Frequency: Varies

EDR Historical Cleaners: EDR Proprietary Historic Dry Cleaners

EDR has searched selected national collections of business directories and has collected listings of potential dry cleaner sites that were available to EDR researchers. EDR's review was limited to those categories of sources that might, in EDR's opinion, include dry cleaning establishments. The categories reviewed included, but were not limited to dry cleaners, cleaners, laundry, laundromat, cleaning/laundry, wash & dry etc.

Date of Government Version: N/A
Date Data Arrived at EDR: N/A
Date Made Active in Reports: N/A
Number of Days to Update: N/A

Source: EDR, Inc.
Telephone: N/A
Last EDR Contact: N/A
Next Scheduled EDR Contact: N/A
Data Release Frequency: Varies

COUNTY RECORDS

ALAMEDA COUNTY:

Contaminated Sites

A listing of contaminated sites overseen by the Toxic Release Program (oil and groundwater contamination from chemical releases and spills) and the Leaking Underground Storage Tank Program (soil and ground water contamination from leaking petroleum USTs).

Date of Government Version: 10/09/2012
Date Data Arrived at EDR: 10/12/2012
Date Made Active in Reports: 11/07/2012
Number of Days to Update: 26

Source: Alameda County Environmental Health Services
Telephone: 510-567-6700
Last EDR Contact: 06/27/2012
Next Scheduled EDR Contact: 10/15/2012
Data Release Frequency: Semi-Annually

Underground Tanks

Underground storage tank sites located in Alameda county.

Date of Government Version: 10/09/2012
Date Data Arrived at EDR: 10/12/2012
Date Made Active in Reports: 10/24/2012
Number of Days to Update: 12

Source: Alameda County Environmental Health Services
Telephone: 510-567-6700
Last EDR Contact: 06/27/2012
Next Scheduled EDR Contact: 10/15/2012
Data Release Frequency: Semi-Annually

BUTTE COUNTY:

GOVERNMENT RECORDS SEARCHED / DATA CURRENCY TRACKING

CUPA Facility Listing

Cupa facility list.

Date of Government Version: 10/16/2012
Date Data Arrived at EDR: 10/17/2012
Date Made Active in Reports: 11/13/2012
Number of Days to Update: 27

Source: Public Health Department
Telephone: 530-538-7149
Last EDR Contact: 10/15/2012
Next Scheduled EDR Contact: 01/28/2013
Data Release Frequency: Varies

COLUSA COUNTY:

CUPA Facility List

Cupa facility list.

Date of Government Version: 08/16/2012
Date Data Arrived at EDR: 08/22/2012
Date Made Active in Reports: 10/03/2012
Number of Days to Update: 42

Source: Health & Human Services
Telephone: 530-458-0396
Last EDR Contact: 11/26/2012
Next Scheduled EDR Contact: 02/25/2013
Data Release Frequency: Varies

CONTRA COSTA COUNTY:

Site List

List includes sites from the underground tank, hazardous waste generator and business plan/2185 programs.

Date of Government Version: 10/10/2012
Date Data Arrived at EDR: 10/11/2012
Date Made Active in Reports: 11/07/2012
Number of Days to Update: 27

Source: Contra Costa Health Services Department
Telephone: 925-646-2286
Last EDR Contact: 11/05/2012
Next Scheduled EDR Contact: 02/18/2013
Data Release Frequency: Semi-Annually

EL DORADO COUNTY:

CUPA Facility List

CUPA facility list.

Date of Government Version: 08/20/2012
Date Data Arrived at EDR: 08/22/2012
Date Made Active in Reports: 10/03/2012
Number of Days to Update: 42

Source: El Dorado County Environmental Management Department
Telephone: 530-621-6623
Last EDR Contact: 11/05/2012
Next Scheduled EDR Contact: 02/18/2013
Data Release Frequency: Varies

FRESNO COUNTY:

CUPA Resources List

Certified Unified Program Agency. CUPA's are responsible for implementing a unified hazardous materials and hazardous waste management regulatory program. The agency provides oversight of businesses that deal with hazardous materials, operate underground storage tanks or aboveground storage tanks.

Date of Government Version: 09/30/2012
Date Data Arrived at EDR: 10/05/2012
Date Made Active in Reports: 10/23/2012
Number of Days to Update: 18

Source: Dept. of Community Health
Telephone: 559-445-3271
Last EDR Contact: 10/28/2012
Next Scheduled EDR Contact: 01/28/2013
Data Release Frequency: Semi-Annually

HUMBOLDT COUNTY:

GOVERNMENT RECORDS SEARCHED / DATA CURRENCY TRACKING

CUPA Facility List

CUPA facility list.

Date of Government Version: 09/10/2012
Date Data Arrived at EDR: 09/11/2012
Date Made Active in Reports: 10/03/2012
Number of Days to Update: 22

Source: Humboldt County Environmental Health
Telephone: N/A
Last EDR Contact: 11/26/2012
Next Scheduled EDR Contact: 03/11/2013
Data Release Frequency: Varies

IMPERIAL COUNTY:

CUPA Facility List

Cupa facility list.

Date of Government Version: 05/01/2012
Date Data Arrived at EDR: 05/02/2012
Date Made Active in Reports: 06/11/2012
Number of Days to Update: 40

Source: San Diego Border Field Office
Telephone: 760-339-2777
Last EDR Contact: 10/04/2012
Next Scheduled EDR Contact: 11/12/2012
Data Release Frequency: Varies

INYO COUNTY:

CUPA Facility List

Cupa facility list.

Date of Government Version: 06/26/2012
Date Data Arrived at EDR: 06/27/2012
Date Made Active in Reports: 08/17/2012
Number of Days to Update: 51

Source: Inyo County Environmental Health Services
Telephone: 760-878-0238
Last EDR Contact: 11/26/2012
Next Scheduled EDR Contact: 03/11/2013
Data Release Frequency: Varies

KERN COUNTY:

Underground Storage Tank Sites & Tank Listing Kern County Sites and Tanks Listing.

Date of Government Version: 08/31/2010
Date Data Arrived at EDR: 09/01/2010
Date Made Active in Reports: 09/30/2010
Number of Days to Update: 29

Source: Kern County Environment Health Services Department
Telephone: 661-862-8700
Last EDR Contact: 11/12/2012
Next Scheduled EDR Contact: 02/25/2013
Data Release Frequency: Quarterly

KINGS COUNTY:

CUPA Facility List

A listing of sites included in the county's Certified Unified Program Agency database. California's Secretary for Environmental Protection established the unified hazardous materials and hazardous waste regulatory program as required by chapter 6.11 of the California Health and Safety Code. The Unified Program consolidates the administration, permits, inspections, and enforcement activities.

Date of Government Version: 07/10/2012
Date Data Arrived at EDR: 07/12/2012
Date Made Active in Reports: 09/06/2012
Number of Days to Update: 56

Source: Kings County Department of Public Health
Telephone: 559-584-1411
Last EDR Contact: 12/10/2012
Next Scheduled EDR Contact: 03/11/2013
Data Release Frequency: Varies

LOS ANGELES COUNTY:

GOVERNMENT RECORDS SEARCHED / DATA CURRENCY TRACKING

San Gabriel Valley Areas of Concern

San Gabriel Valley areas where VOC contamination is at or above the MCL as designated by region 9 EPA office.

Date of Government Version: 03/30/2009
Date Data Arrived at EDR: 03/31/2009
Date Made Active in Reports: 10/23/2009
Number of Days to Update: 206

Source: EPA Region 9
Telephone: 415-972-3178
Last EDR Contact: 09/24/2012
Next Scheduled EDR Contact: 01/07/2013
Data Release Frequency: No Update Planned

HMS: Street Number List

Industrial Waste and Underground Storage Tank Sites.

Date of Government Version: 06/28/2012
Date Data Arrived at EDR: 09/25/2012
Date Made Active in Reports: 10/23/2012
Number of Days to Update: 28

Source: Department of Public Works
Telephone: 626-458-3517
Last EDR Contact: 07/16/2012
Next Scheduled EDR Contact: 10/26/2012
Data Release Frequency: Semi-Annually

List of Solid Waste Facilities

Solid Waste Facilities in Los Angeles County.

Date of Government Version: 10/22/2012
Date Data Arrived at EDR: 10/23/2012
Date Made Active in Reports: 11/30/2012
Number of Days to Update: 38

Source: La County Department of Public Works
Telephone: 818-458-5185
Last EDR Contact: 10/23/2012
Next Scheduled EDR Contact: 02/04/2013
Data Release Frequency: Varies

City of Los Angeles Landfills

Landfills owned and maintained by the City of Los Angeles.

Date of Government Version: 03/05/2009
Date Data Arrived at EDR: 03/10/2009
Date Made Active in Reports: 04/08/2009
Number of Days to Update: 29

Source: Engineering & Construction Division
Telephone: 213-473-7869
Last EDR Contact: 11/16/2012
Next Scheduled EDR Contact: 03/04/2013
Data Release Frequency: Varies

Site Mitigation List

Industrial sites that have had some sort of spill or complaint.

Date of Government Version: 12/29/2011
Date Data Arrived at EDR: 02/02/2012
Date Made Active in Reports: 02/21/2012
Number of Days to Update: 19

Source: Community Health Services
Telephone: 323-890-7806
Last EDR Contact: 10/22/2012
Next Scheduled EDR Contact: 02/04/2013
Data Release Frequency: Annually

City of El Segundo Underground Storage Tank

Underground storage tank sites located in El Segundo city.

Date of Government Version: 10/23/2012
Date Data Arrived at EDR: 10/25/2012
Date Made Active in Reports: 11/30/2012
Number of Days to Update: 36

Source: City of El Segundo Fire Department
Telephone: 310-524-2236
Last EDR Contact: 10/22/2012
Next Scheduled EDR Contact: 02/04/2013
Data Release Frequency: Semi-Annually

City of Long Beach Underground Storage Tank

Underground storage tank sites located in the city of Long Beach.

Date of Government Version: 03/28/2003
Date Data Arrived at EDR: 10/23/2003
Date Made Active in Reports: 11/26/2003
Number of Days to Update: 34

Source: City of Long Beach Fire Department
Telephone: 562-570-2563
Last EDR Contact: 11/01/2012
Next Scheduled EDR Contact: 02/11/2013
Data Release Frequency: Annually

GOVERNMENT RECORDS SEARCHED / DATA CURRENCY TRACKING

City of Torrance Underground Storage Tank

Underground storage tank sites located in the city of Torrance.

Date of Government Version: 10/15/2012
Date Data Arrived at EDR: 10/19/2012
Date Made Active in Reports: 11/07/2012
Number of Days to Update: 19

Source: City of Torrance Fire Department
Telephone: 310-618-2973
Last EDR Contact: 10/15/2012
Next Scheduled EDR Contact: 01/28/2013
Data Release Frequency: Semi-Annually

MADERA COUNTY:

CUPA Facility List

A listing of sites included in the county's Certified Unified Program Agency database. California's Secretary for Environmental Protection established the unified hazardous materials and hazardous waste regulatory program as required by chapter 6.11 of the California Health and Safety Code. The Unified Program consolidates the administration, permits, inspections, and enforcement activities.

Date of Government Version: 09/17/2012
Date Data Arrived at EDR: 09/18/2012
Date Made Active in Reports: 10/03/2012
Number of Days to Update: 15

Source: Madera County Environmental Health
Telephone: 559-675-7823
Last EDR Contact: 11/26/2012
Next Scheduled EDR Contact: 03/11/2013
Data Release Frequency: Varies

MARIN COUNTY:

Underground Storage Tank Sites

Currently permitted USTs in Marin County.

Date of Government Version: 07/24/2012
Date Data Arrived at EDR: 07/31/2012
Date Made Active in Reports: 09/14/2012
Number of Days to Update: 15

Source: Public Works Department Waste Management
Telephone: 415-499-6647
Last EDR Contact: 11/09/2012
Next Scheduled EDR Contact: 01/21/2013
Data Release Frequency: Semi-Annually

MERCED COUNTY:

CUPA Facility List

CUPA facility list.

Date of Government Version: 09/18/2012
Date Data Arrived at EDR: 09/19/2012
Date Made Active in Reports: 10/03/2012
Number of Days to Update: 14

Source: Merced County Environmental Health
Telephone: 209-381-1094
Last EDR Contact: 12/10/2012
Next Scheduled EDR Contact: 03/11/2013
Data Release Frequency: Varies

MONTEREY COUNTY:

CUPA Facility Listing

CUPA Program listing from the Environmental Health Division.

Date of Government Version: 09/18/2012
Date Data Arrived at EDR: 09/18/2012
Date Made Active in Reports: 10/03/2012
Number of Days to Update: 15

Source: Monterey County Health Department
Telephone: 831-796-1297
Last EDR Contact: 11/26/2012
Next Scheduled EDR Contact: 03/11/2013
Data Release Frequency: Varies

NAPA COUNTY:

GOVERNMENT RECORDS SEARCHED / DATA CURRENCY TRACKING

Sites With Reported Contamination

A listing of leaking underground storage tank sites located in Napa county.

Date of Government Version: 12/05/2011
Date Data Arrived at EDR: 12/06/2011
Date Made Active in Reports: 02/07/2012
Number of Days to Update: 63

Source: Napa County Department of Environmental Management
Telephone: 707-253-4269
Last EDR Contact: 12/03/2012
Next Scheduled EDR Contact: 03/18/2013
Data Release Frequency: No Update Planned

Closed and Operating Underground Storage Tank Sites

Underground storage tank sites located in Napa county.

Date of Government Version: 01/15/2008
Date Data Arrived at EDR: 01/16/2008
Date Made Active in Reports: 02/08/2008
Number of Days to Update: 23

Source: Napa County Department of Environmental Management
Telephone: 707-253-4269
Last EDR Contact: 12/05/2012
Next Scheduled EDR Contact: 03/18/2013
Data Release Frequency: No Update Planned

NEVADA COUNTY:

CUPA Facility List

CUPA facility list.

Date of Government Version: 11/05/2012
Date Data Arrived at EDR: 11/06/2012
Date Made Active in Reports: 11/30/2012
Number of Days to Update: 24

Source: Community Development Agency
Telephone: 530-265-1467
Last EDR Contact: 11/05/2012
Next Scheduled EDR Contact: 02/18/2013
Data Release Frequency: Varies

ORANGE COUNTY:

List of Industrial Site Cleanups

Petroleum and non-petroleum spills.

Date of Government Version: 11/05/2012
Date Data Arrived at EDR: 11/16/2012
Date Made Active in Reports: 12/03/2012
Number of Days to Update: 17

Source: Health Care Agency
Telephone: 714-834-3446
Last EDR Contact: 11/12/2012
Next Scheduled EDR Contact: 02/25/2013
Data Release Frequency: Annually

List of Underground Storage Tank Cleanups

Orange County Underground Storage Tank Cleanups (LUST).

Date of Government Version: 11/05/2012
Date Data Arrived at EDR: 11/16/2012
Date Made Active in Reports: 12/03/2012
Number of Days to Update: 17

Source: Health Care Agency
Telephone: 714-834-3446
Last EDR Contact: 11/05/2012
Next Scheduled EDR Contact: 02/25/2013
Data Release Frequency: Quarterly

List of Underground Storage Tank Facilities

Orange County Underground Storage Tank Facilities (UST).

Date of Government Version: 11/05/2012
Date Data Arrived at EDR: 11/15/2012
Date Made Active in Reports: 12/03/2012
Number of Days to Update: 18

Source: Health Care Agency
Telephone: 714-834-3446
Last EDR Contact: 11/12/2012
Next Scheduled EDR Contact: 02/25/2013
Data Release Frequency: Quarterly

PLACER COUNTY:

GOVERNMENT RECORDS SEARCHED / DATA CURRENCY TRACKING

Master List of Facilities

List includes aboveground tanks, underground tanks and cleanup sites.

Date of Government Version: 09/05/2012
Date Data Arrived at EDR: 09/11/2012
Date Made Active in Reports: 10/03/2012
Number of Days to Update: 22

Source: Placer County Health and Human Services
Telephone: 530-745-2363
Last EDR Contact: 12/10/2012
Next Scheduled EDR Contact: 03/25/2013
Data Release Frequency: Semi-Annually

RIVERSIDE COUNTY:

Listing of Underground Tank Cleanup Sites

Riverside County Underground Storage Tank Cleanup Sites (LUST).

Date of Government Version: 10/16/2012
Date Data Arrived at EDR: 10/18/2012
Date Made Active in Reports: 11/07/2012
Number of Days to Update: 20

Source: Department of Environmental Health
Telephone: 951-358-5055
Last EDR Contact: 09/24/2012
Next Scheduled EDR Contact: 01/07/2013
Data Release Frequency: Quarterly

Underground Storage Tank Tank List

Underground storage tank sites located in Riverside county.

Date of Government Version: 10/16/2012
Date Data Arrived at EDR: 10/18/2012
Date Made Active in Reports: 11/07/2012
Number of Days to Update: 20

Source: Department of Environmental Health
Telephone: 951-358-5055
Last EDR Contact: 09/24/2012
Next Scheduled EDR Contact: 01/07/2013
Data Release Frequency: Quarterly

SACRAMENTO COUNTY:

Toxic Site Clean-Up List

List of sites where unauthorized releases of potentially hazardous materials have occurred.

Date of Government Version: 08/01/2012
Date Data Arrived at EDR: 10/11/2012
Date Made Active in Reports: 11/02/2012
Number of Days to Update: 22

Source: Sacramento County Environmental Management
Telephone: 916-875-8406
Last EDR Contact: 10/09/2012
Next Scheduled EDR Contact: 01/21/2013
Data Release Frequency: Quarterly

Master Hazardous Materials Facility List

Any business that has hazardous materials on site - hazardous material storage sites, underground storage tanks, waste generators.

Date of Government Version: 08/08/2012
Date Data Arrived at EDR: 10/11/2012
Date Made Active in Reports: 11/13/2012
Number of Days to Update: 33

Source: Sacramento County Environmental Management
Telephone: 916-875-8406
Last EDR Contact: 10/09/2012
Next Scheduled EDR Contact: 01/21/2013
Data Release Frequency: Quarterly

SAN BERNARDINO COUNTY:

Hazardous Material Permits

This listing includes underground storage tanks, medical waste handlers/generators, hazardous materials handlers, hazardous waste generators, and waste oil generators/handlers.

GOVERNMENT RECORDS SEARCHED / DATA CURRENCY TRACKING

Date of Government Version: 08/29/2012
Date Data Arrived at EDR: 08/30/2012
Date Made Active in Reports: 10/03/2012
Number of Days to Update: 34

Source: San Bernardino County Fire Department Hazardous Materials Division
Telephone: 909-387-3041
Last EDR Contact: 11/12/2012
Next Scheduled EDR Contact: 02/25/2013
Data Release Frequency: Quarterly

SAN DIEGO COUNTY:

Hazardous Materials Management Division Database

The database includes: HE58 - This report contains the business name, site address, business phone number, establishment 'H' permit number, type of permit, and the business status. HE17 - In addition to providing the same information provided in the HE58 listing, HE17 provides inspection dates, violations received by the establishment, hazardous waste generated, the quantity, method of storage, treatment/disposal of waste and the hauler, and information on underground storage tanks. Unauthorized Release List - Includes a summary of environmental contamination cases in San Diego County (underground tank cases, non-tank cases, groundwater contamination, and soil contamination are included.)

Date of Government Version: 08/17/2012
Date Data Arrived at EDR: 08/20/2012
Date Made Active in Reports: 10/03/2012
Number of Days to Update: 44

Source: Hazardous Materials Management Division
Telephone: 619-338-2268
Last EDR Contact: 12/10/2012
Next Scheduled EDR Contact: 03/25/2013
Data Release Frequency: Quarterly

Solid Waste Facilities

San Diego County Solid Waste Facilities.

Date of Government Version: 10/31/2012
Date Data Arrived at EDR: 11/06/2012
Date Made Active in Reports: 11/30/2012
Number of Days to Update: 24

Source: Department of Health Services
Telephone: 619-338-2209
Last EDR Contact: 07/26/2012
Next Scheduled EDR Contact: 02/11/2013
Data Release Frequency: Varies

Environmental Case Listing

The listing contains all underground tank release cases and projects pertaining to properties contaminated with hazardous substances that are actively under review by the Site Assessment and Mitigation Program.

Date of Government Version: 03/23/2010
Date Data Arrived at EDR: 06/15/2010
Date Made Active in Reports: 07/09/2010
Number of Days to Update: 24

Source: San Diego County Department of Environmental Health
Telephone: 619-338-2371
Last EDR Contact: 12/10/2012
Next Scheduled EDR Contact: 03/25/2013
Data Release Frequency: No Update Planned

SAN FRANCISCO COUNTY:

Local Oversight Facilities

A listing of leaking underground storage tank sites located in San Francisco county.

Date of Government Version: 09/19/2008
Date Data Arrived at EDR: 09/19/2008
Date Made Active in Reports: 09/29/2008
Number of Days to Update: 10

Source: Department Of Public Health San Francisco County
Telephone: 415-252-3920
Last EDR Contact: 11/12/2012
Next Scheduled EDR Contact: 02/25/2013
Data Release Frequency: Quarterly

Underground Storage Tank Information

Underground storage tank sites located in San Francisco county.

Date of Government Version: 11/29/2010
Date Data Arrived at EDR: 03/10/2011
Date Made Active in Reports: 03/15/2011
Number of Days to Update: 5

Source: Department of Public Health
Telephone: 415-252-3920
Last EDR Contact: 11/12/2012
Next Scheduled EDR Contact: 02/25/2013
Data Release Frequency: Quarterly

SAN JOAQUIN COUNTY:

GOVERNMENT RECORDS SEARCHED / DATA CURRENCY TRACKING

San Joaquin Co. UST

A listing of underground storage tank locations in San Joaquin county.

Date of Government Version: 09/24/2012
Date Data Arrived at EDR: 09/25/2012
Date Made Active in Reports: 10/23/2012
Number of Days to Update: 28

Source: Environmental Health Department
Telephone: N/A
Last EDR Contact: 09/24/2012
Next Scheduled EDR Contact: 01/07/2013
Data Release Frequency: Semi-Annually

SAN LUIS OBISPO COUNTY:

CUPA Facility List

Cupa Facility List.

Date of Government Version: 09/24/2012
Date Data Arrived at EDR: 09/25/2012
Date Made Active in Reports: 11/02/2012
Number of Days to Update: 38

Source: San Luis Obispo County Public Health Department
Telephone: 805-781-5596
Last EDR Contact: 11/26/2012
Next Scheduled EDR Contact: 03/11/2013
Data Release Frequency: Varies

SAN MATEO COUNTY:

Business Inventory

List includes Hazardous Materials Business Plan, hazardous waste generators, and underground storage tanks.

Date of Government Version: 10/17/2012
Date Data Arrived at EDR: 10/19/2012
Date Made Active in Reports: 11/13/2012
Number of Days to Update: 25

Source: San Mateo County Environmental Health Services Division
Telephone: 650-363-1921
Last EDR Contact: 09/18/2012
Next Scheduled EDR Contact: 12/31/2012
Data Release Frequency: Annually

Fuel Leak List

A listing of leaking underground storage tank sites located in San Mateo county.

Date of Government Version: 09/13/2012
Date Data Arrived at EDR: 09/18/2012
Date Made Active in Reports: 10/03/2012
Number of Days to Update: 15

Source: San Mateo County Environmental Health Services Division
Telephone: 650-363-1921
Last EDR Contact: 09/13/2012
Next Scheduled EDR Contact: 12/31/2012
Data Release Frequency: Semi-Annually

SANTA BARBARA COUNTY:

CUPA Facility Listing

CUPA Program Listing from the Environmental Health Services division.

Date of Government Version: 09/08/2011
Date Data Arrived at EDR: 09/09/2011
Date Made Active in Reports: 10/07/2011
Number of Days to Update: 28

Source: Santa Barbara County Public Health Department
Telephone: 805-686-8167
Last EDR Contact: 12/10/2012
Next Scheduled EDR Contact: 03/11/2013
Data Release Frequency: Varies

SANTA CLARA COUNTY:

HIST LUST - Fuel Leak Site Activity Report

A listing of open and closed leaking underground storage tanks. This listing is no longer updated by the county. Leaking underground storage tanks are now handled by the Department of Environmental Health.

GOVERNMENT RECORDS SEARCHED / DATA CURRENCY TRACKING

Date of Government Version: 03/29/2005
Date Data Arrived at EDR: 03/30/2005
Date Made Active in Reports: 04/21/2005
Number of Days to Update: 22

Source: Santa Clara Valley Water District
Telephone: 408-265-2600
Last EDR Contact: 03/23/2009
Next Scheduled EDR Contact: 06/22/2009
Data Release Frequency: No Update Planned

LOP Listing

A listing of leaking underground storage tanks located in Santa Clara county.

Date of Government Version: 09/04/2012
Date Data Arrived at EDR: 09/06/2012
Date Made Active in Reports: 10/03/2012
Number of Days to Update: 27

Source: Department of Environmental Health
Telephone: 408-918-3417
Last EDR Contact: 12/03/2012
Next Scheduled EDR Contact: 03/18/2013
Data Release Frequency: Annually

Hazardous Material Facilities

Hazardous material facilities, including underground storage tank sites.

Date of Government Version: 11/13/2012
Date Data Arrived at EDR: 11/14/2012
Date Made Active in Reports: 12/03/2012
Number of Days to Update: 19

Source: City of San Jose Fire Department
Telephone: 408-535-7694
Last EDR Contact: 11/12/2012
Next Scheduled EDR Contact: 02/25/2013
Data Release Frequency: Annually

SANTA CRUZ COUNTY:

CUPA Facility List

CUPA facility listing.

Date of Government Version: 08/23/2012
Date Data Arrived at EDR: 08/28/2012
Date Made Active in Reports: 10/03/2012
Number of Days to Update: 36

Source: Santa Cruz County Environmental Health
Telephone: 831-464-2761
Last EDR Contact: 11/26/2012
Next Scheduled EDR Contact: 03/11/2013
Data Release Frequency: Varies

SHASTA COUNTY:

CUPA Facility List

Cupa Facility List.

Date of Government Version: 08/22/2012
Date Data Arrived at EDR: 08/28/2012
Date Made Active in Reports: 10/03/2012
Number of Days to Update: 36

Source: Shasta County Department of Resource Management
Telephone: 530-225-5789
Last EDR Contact: 11/26/2012
Next Scheduled EDR Contact: 03/11/2013
Data Release Frequency: Varies

SOLANO COUNTY:

Leaking Underground Storage Tanks

A listing of leaking underground storage tank sites located in Solano county.

Date of Government Version: 09/14/2012
Date Data Arrived at EDR: 10/05/2012
Date Made Active in Reports: 10/23/2012
Number of Days to Update: 18

Source: Solano County Department of Environmental Management
Telephone: 707-784-6770
Last EDR Contact: 09/13/2012
Next Scheduled EDR Contact: 12/31/2012
Data Release Frequency: Quarterly

GOVERNMENT RECORDS SEARCHED / DATA CURRENCY TRACKING

Underground Storage Tanks

Underground storage tank sites located in Solano county.

Date of Government Version: 09/14/2012
Date Data Arrived at EDR: 10/09/2012
Date Made Active in Reports: 10/23/2012
Number of Days to Update: 14

Source: Solano County Department of Environmental Management
Telephone: 707-784-6770
Last EDR Contact: 09/13/2012
Next Scheduled EDR Contact: 12/31/2012
Data Release Frequency: Quarterly

SONOMA COUNTY:

Leaking Underground Storage Tank Sites

A listing of leaking underground storage tank sites located in Sonoma county.

Date of Government Version: 10/02/2012
Date Data Arrived at EDR: 10/03/2012
Date Made Active in Reports: 10/23/2012
Number of Days to Update: 20

Source: Department of Health Services
Telephone: 707-565-6565
Last EDR Contact: 10/01/2012
Next Scheduled EDR Contact: 01/14/2013
Data Release Frequency: Quarterly

SUTTER COUNTY:

Underground Storage Tanks

Underground storage tank sites located in Sutter county.

Date of Government Version: 09/06/2012
Date Data Arrived at EDR: 09/11/2012
Date Made Active in Reports: 10/03/2012
Number of Days to Update: 22

Source: Sutter County Department of Agriculture
Telephone: 530-822-7500
Last EDR Contact: 12/10/2012
Next Scheduled EDR Contact: 03/25/2013
Data Release Frequency: Semi-Annually

VENTURA COUNTY:

Business Plan, Hazardous Waste Producers, and Operating Underground Tanks

The BWT list indicates by site address whether the Environmental Health Division has Business Plan (B), Waste Producer (W), and/or Underground Tank (T) information.

Date of Government Version: 03/30/2012
Date Data Arrived at EDR: 05/25/2012
Date Made Active in Reports: 07/06/2012
Number of Days to Update: 42

Source: Ventura County Environmental Health Division
Telephone: 805-654-2813
Last EDR Contact: 11/21/2012
Next Scheduled EDR Contact: 03/04/2013
Data Release Frequency: Quarterly

Inventory of Illegal Abandoned and Inactive Sites

Ventura County Inventory of Closed, Illegal Abandoned, and Inactive Sites.

Date of Government Version: 12/01/2011
Date Data Arrived at EDR: 12/01/2011
Date Made Active in Reports: 01/19/2012
Number of Days to Update: 49

Source: Environmental Health Division
Telephone: 805-654-2813
Last EDR Contact: 10/04/2012
Next Scheduled EDR Contact: 01/21/2013
Data Release Frequency: Annually

Listing of Underground Tank Cleanup Sites

Ventura County Underground Storage Tank Cleanup Sites (LUST).

Date of Government Version: 05/29/2008
Date Data Arrived at EDR: 06/24/2008
Date Made Active in Reports: 07/31/2008
Number of Days to Update: 37

Source: Environmental Health Division
Telephone: 805-654-2813
Last EDR Contact: 11/15/2012
Next Scheduled EDR Contact: 03/04/2013
Data Release Frequency: Quarterly

GOVERNMENT RECORDS SEARCHED / DATA CURRENCY TRACKING

Medical Waste Program List

To protect public health and safety and the environment from potential exposure to disease causing agents, the Environmental Health Division Medical Waste Program regulates the generation, handling, storage, treatment and disposal of medical waste throughout the County.

Date of Government Version: 10/29/2012	Source: Ventura County Resource Management Agency
Date Data Arrived at EDR: 11/06/2012	Telephone: 805-654-2813
Date Made Active in Reports: 12/03/2012	Last EDR Contact: 11/01/2012
Number of Days to Update: 27	Next Scheduled EDR Contact: 02/11/2013
	Data Release Frequency: Quarterly

Underground Tank Closed Sites List

Ventura County Operating Underground Storage Tank Sites (UST)/Underground Tank Closed Sites List.

Date of Government Version: 08/27/2012	Source: Environmental Health Division
Date Data Arrived at EDR: 09/20/2012	Telephone: 805-654-2813
Date Made Active in Reports: 10/23/2012	Last EDR Contact: 09/18/2012
Number of Days to Update: 33	Next Scheduled EDR Contact: 12/31/2012
	Data Release Frequency: Quarterly

YOLO COUNTY:

Underground Storage Tank Comprehensive Facility Report

Underground storage tank sites located in Yolo county.

Date of Government Version: 10/02/2012	Source: Yolo County Department of Health
Date Data Arrived at EDR: 10/04/2012	Telephone: 530-666-8646
Date Made Active in Reports: 10/23/2012	Last EDR Contact: 09/24/2012
Number of Days to Update: 19	Next Scheduled EDR Contact: 01/07/2013
	Data Release Frequency: Annually

YUBA COUNTY:

CUPA Facility List

CUPA facility listing for Yuba County.

Date of Government Version: 08/16/2012	Source: Yuba County Environmental Health Department
Date Data Arrived at EDR: 08/16/2012	Telephone: 530-749-7523
Date Made Active in Reports: 10/03/2012	Last EDR Contact: 11/05/2012
Number of Days to Update: 48	Next Scheduled EDR Contact: 02/18/2013
	Data Release Frequency: Varies

OTHER DATABASE(S)

Depending on the geographic area covered by this report, the data provided in these specialty databases may or may not be complete. For example, the existence of wetlands information data in a specific report does not mean that all wetlands in the area covered by the report are included. Moreover, the absence of any reported wetlands information does not necessarily mean that wetlands do not exist in the area covered by the report.

CT MANIFEST: Hazardous Waste Manifest Data

Facility and manifest data. Manifest is a document that lists and tracks hazardous waste from the generator through transporters to a tsd facility.

Date of Government Version: 08/20/2012	Source: Department of Energy & Environmental Protection
Date Data Arrived at EDR: 08/20/2012	Telephone: 860-424-3375
Date Made Active in Reports: 09/20/2012	Last EDR Contact: 11/19/2012
Number of Days to Update: 31	Next Scheduled EDR Contact: 03/04/2013
	Data Release Frequency: Annually

GOVERNMENT RECORDS SEARCHED / DATA CURRENCY TRACKING

NJ MANIFEST: Manifest Information

Hazardous waste manifest information.

Date of Government Version: 12/31/2011
Date Data Arrived at EDR: 07/19/2012
Date Made Active in Reports: 08/28/2012
Number of Days to Update: 40

Source: Department of Environmental Protection
Telephone: N/A
Last EDR Contact: 10/16/2012
Next Scheduled EDR Contact: 01/28/2013
Data Release Frequency: Annually

NY MANIFEST: Facility and Manifest Data

Manifest is a document that lists and tracks hazardous waste from the generator through transporters to a TSD facility.

Date of Government Version: 11/01/2012
Date Data Arrived at EDR: 11/07/2012
Date Made Active in Reports: 12/11/2012
Number of Days to Update: 34

Source: Department of Environmental Conservation
Telephone: 518-402-8651
Last EDR Contact: 11/07/2012
Next Scheduled EDR Contact: 02/18/2013
Data Release Frequency: Annually

PA MANIFEST: Manifest Information

Hazardous waste manifest information.

Date of Government Version: 12/31/2011
Date Data Arrived at EDR: 07/23/2012
Date Made Active in Reports: 09/18/2012
Number of Days to Update: 57

Source: Department of Environmental Protection
Telephone: 717-783-8990
Last EDR Contact: 10/22/2012
Next Scheduled EDR Contact: 02/04/2013
Data Release Frequency: Annually

RI MANIFEST: Manifest information

Hazardous waste manifest information

Date of Government Version: 12/31/2011
Date Data Arrived at EDR: 06/22/2012
Date Made Active in Reports: 07/31/2012
Number of Days to Update: 39

Source: Department of Environmental Management
Telephone: 401-222-2797
Last EDR Contact: 11/26/2012
Next Scheduled EDR Contact: 03/11/2013
Data Release Frequency: Annually

WI MANIFEST: Manifest Information

Hazardous waste manifest information.

Date of Government Version: 12/31/2011
Date Data Arrived at EDR: 07/19/2012
Date Made Active in Reports: 09/27/2012
Number of Days to Update: 70

Source: Department of Natural Resources
Telephone: N/A
Last EDR Contact: 09/18/2012
Next Scheduled EDR Contact: 12/31/2012
Data Release Frequency: Annually

Oil/Gas Pipelines: This data was obtained by EDR from the USGS in 1994. It is referred to by USGS as GeoData Digital Line Graphs from 1:100,000-Scale Maps. It was extracted from the transportation category including some oil, but primarily gas pipelines.

Electric Power Transmission Line Data

Source: Rextag Strategies Corp.
Telephone: (281) 769-2247

U.S. Electric Transmission and Power Plants Systems Digital GIS Data

Sensitive Receptors: There are individuals deemed sensitive receptors due to their fragile immune systems and special sensitivity to environmental discharges. These sensitive receptors typically include the elderly, the sick, and children. While the location of all sensitive receptors cannot be determined, EDR indicates those buildings and facilities - schools, daycares, hospitals, medical centers, and nursing homes - where individuals who are sensitive receptors are likely to be located.

AHA Hospitals:

Source: American Hospital Association, Inc.
Telephone: 312-280-5991

The database includes a listing of hospitals based on the American Hospital Association's annual survey of hospitals.

GOVERNMENT RECORDS SEARCHED / DATA CURRENCY TRACKING

Medical Centers: Provider of Services Listing

Source: Centers for Medicare & Medicaid Services

Telephone: 410-786-3000

A listing of hospitals with Medicare provider number, produced by Centers of Medicare & Medicaid Services, a federal agency within the U.S. Department of Health and Human Services.

Nursing Homes

Source: National Institutes of Health

Telephone: 301-594-6248

Information on Medicare and Medicaid certified nursing homes in the United States.

Public Schools

Source: National Center for Education Statistics

Telephone: 202-502-7300

The National Center for Education Statistics' primary database on elementary and secondary public education in the United States. It is a comprehensive, annual, national statistical database of all public elementary and secondary schools and school districts, which contains data that are comparable across all states.

Private Schools

Source: National Center for Education Statistics

Telephone: 202-502-7300

The National Center for Education Statistics' primary database on private school locations in the United States.

Daycare Centers: Licensed Facilities

Source: Department of Social Services

Telephone: 916-657-4041

Flood Zone Data: This data, available in select counties across the country, was obtained by EDR in 2003 & 2011 from the Federal Emergency Management Agency (FEMA). Data depicts 100-year and 500-year flood zones as defined by FEMA.

NWI: National Wetlands Inventory. This data, available in select counties across the country, was obtained by EDR in 2002 and 2005 from the U.S. Fish and Wildlife Service.

Scanned Digital USGS 7.5' Topographic Map (DRG)

Source: United States Geologic Survey

A digital raster graphic (DRG) is a scanned image of a U.S. Geological Survey topographic map. The map images are made by scanning published paper maps on high-resolution scanners. The raster image is georeferenced and fit to the Universal Transverse Mercator (UTM) projection.

STREET AND ADDRESS INFORMATION

© 2010 Tele Atlas North America, Inc. All rights reserved. This material is proprietary and the subject of copyright protection and other intellectual property rights owned by or licensed to Tele Atlas North America, Inc. The use of this material is subject to the terms of a license agreement. You will be held liable for any unauthorized copying or disclosure of this material.

GEOCHECK[®] - PHYSICAL SETTING SOURCE ADDENDUM

TARGET PROPERTY ADDRESS

PHASE I ESA
2855 STEVENS CREEK BOULEVARD
SAN JOSE, CA 95128

TARGET PROPERTY COORDINATES

Latitude (North):	37.3242 - 37° 19' 27.12"
Longitude (West):	121.9466 - 121° 56' 47.76"
Universal Tranverse Mercator:	Zone 10
UTM X (Meters):	593331.6
UTM Y (Meters):	4131154.2
Elevation:	130 ft. above sea level

USGS TOPOGRAPHIC MAP

Target Property Map:	37121-C8 SAN JOSE WEST, CA
Most Recent Revision:	1980

EDR's GeoCheck Physical Setting Source Addendum is provided to assist the environmental professional in forming an opinion about the impact of potential contaminant migration.

Assessment of the impact of contaminant migration generally has two principal investigative components:

1. Groundwater flow direction, and
2. Groundwater flow velocity.

Groundwater flow direction may be impacted by surface topography, hydrology, hydrogeology, characteristics of the soil, and nearby wells. Groundwater flow velocity is generally impacted by the nature of the geologic strata.

GEOCHECK® - PHYSICAL SETTING SOURCE SUMMARY

GROUNDWATER FLOW DIRECTION INFORMATION

Groundwater flow direction for a particular site is best determined by a qualified environmental professional using site-specific well data. If such data is not reasonably ascertainable, it may be necessary to rely on other sources of information, such as surface topographic information, hydrologic information, hydrogeologic data collected on nearby properties, and regional groundwater flow information (from deep aquifers).

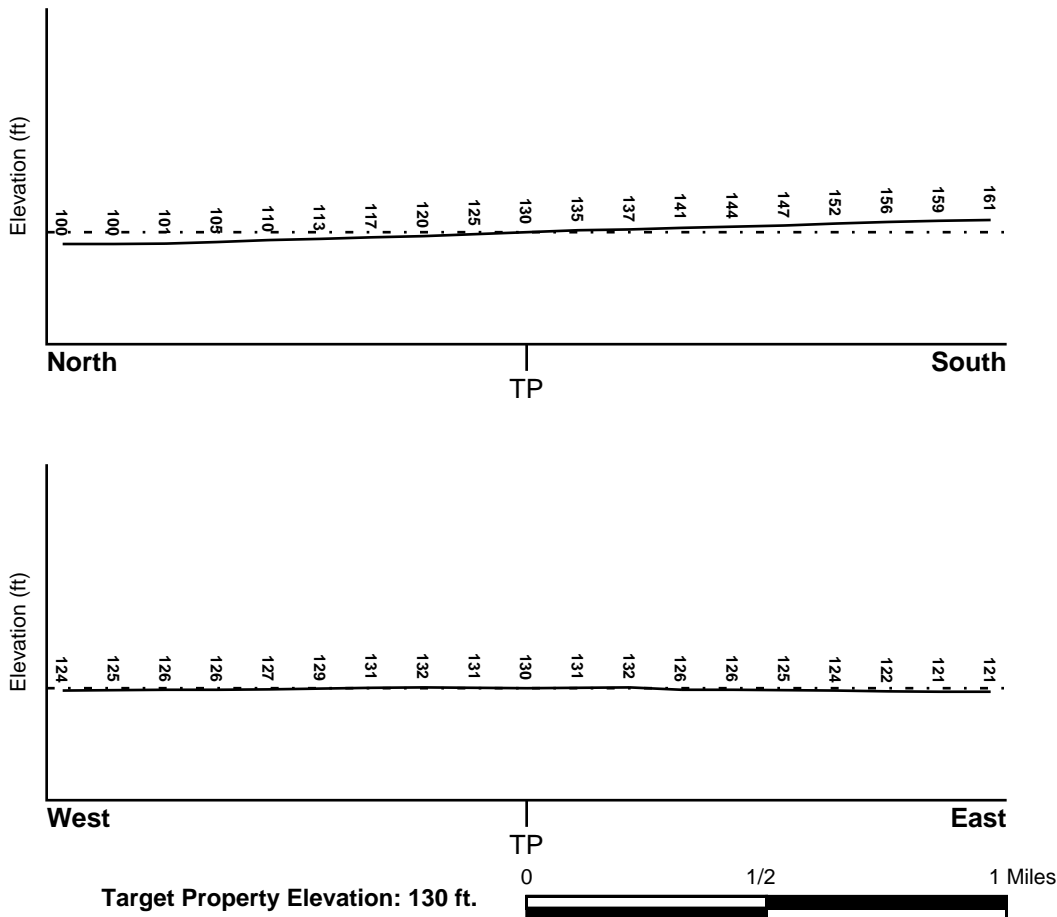
TOPOGRAPHIC INFORMATION

Surface topography may be indicative of the direction of surficial groundwater flow. This information can be used to assist the environmental professional in forming an opinion about the impact of nearby contaminated properties or, should contamination exist on the target property, what downgradient sites might be impacted.

TARGET PROPERTY TOPOGRAPHY

General Topographic Gradient: General North

SURROUNDING TOPOGRAPHY: ELEVATION PROFILES



Source: Topography has been determined from the USGS 7.5' Digital Elevation Model and should be evaluated on a relative (not an absolute) basis. Relative elevation information between sites of close proximity should be field verified.

GEOCHECK® - PHYSICAL SETTING SOURCE SUMMARY

HYDROLOGIC INFORMATION

Surface water can act as a hydrologic barrier to groundwater flow. Such hydrologic information can be used to assist the environmental professional in forming an opinion about the impact of nearby contaminated properties or, should contamination exist on the target property, what downgradient sites might be impacted.

Refer to the Physical Setting Source Map following this summary for hydrologic information (major waterways and bodies of water).

FEMA FLOOD ZONE

<u>Target Property County</u> SANTA CLARA, CA	FEMA Flood <u>Electronic Data</u> YES - refer to the Overview Map and Detail Map
Flood Plain Panel at Target Property:	06085C - FEMA DFIRM Flood data
Additional Panels in search area:	Not Reported

NATIONAL WETLAND INVENTORY

<u>NWI Quad at Target Property</u> SAN JOSE WEST	NWI Electronic <u>Data Coverage</u> YES - refer to the Overview Map and Detail Map
---	--

HYDROGEOLOGIC INFORMATION

Hydrogeologic information obtained by installation of wells on a specific site can often be an indicator of groundwater flow direction in the immediate area. Such hydrogeologic information can be used to assist the environmental professional in forming an opinion about the impact of nearby contaminated properties or, should contamination exist on the target property, what downgradient sites might be impacted.

Site-Specific Hydrogeological Data:*

Search Radius:	1.25 miles
Status:	Not found

AQUIFLOW®

Search Radius: 1.000 Mile.

EDR has developed the AQUIFLOW Information System to provide data on the general direction of groundwater flow at specific points. EDR has reviewed reports submitted by environmental professionals to regulatory authorities at select sites and has extracted the date of the report, groundwater flow direction as determined hydrogeologically, and the depth to water table.

<u>MAP ID</u>	<u>LOCATION FROM TP</u>	<u>GENERAL DIRECTION GROUNDWATER FLOW</u>
Not Reported		

GEOCHECK® - PHYSICAL SETTING SOURCE SUMMARY

GROUNDWATER FLOW VELOCITY INFORMATION

Groundwater flow velocity information for a particular site is best determined by a qualified environmental professional using site specific geologic and soil strata data. If such data are not reasonably ascertainable, it may be necessary to rely on other sources of information, including geologic age identification, rock stratigraphic unit and soil characteristics data collected on nearby properties and regional soil information. In general, contaminant plumes move more quickly through sandy-gravelly types of soils than silty-clayey types of soils.

GEOLOGIC INFORMATION IN GENERAL AREA OF TARGET PROPERTY

Geologic information can be used by the environmental professional in forming an opinion about the relative speed at which contaminant migration may be occurring.

ROCK STRATIGRAPHIC UNIT

Era: Cenozoic
System: Quaternary
Series: Quaternary
Code: Q (*decoded above as Era, System & Series*)

GEOLOGIC AGE IDENTIFICATION

Category: Stratified Sequence

Geologic Age and Rock Stratigraphic Unit Source: P.G. Schruben, R.E. Arndt and W.J. Bawiec, Geology of the Conterminous U.S. at 1:2,500,000 Scale - a digital representation of the 1974 P.B. King and H.M. Beikman Map, USGS Digital Data Series DDS - 11 (1994).

DOMINANT SOIL COMPOSITION IN GENERAL AREA OF TARGET PROPERTY

The U.S. Department of Agriculture's (USDA) Soil Conservation Service (SCS) leads the National Cooperative Soil Survey (NCSS) and is responsible for collecting, storing, maintaining and distributing soil survey information for privately owned lands in the United States. A soil map in a soil survey is a representation of soil patterns in a landscape. Soil maps for STATSGO are compiled by generalizing more detailed (SSURGO) soil survey maps. The following information is based on Soil Conservation Service STATSGO data.

Soil Component Name: BOTELLA

Soil Surface Texture: clay loam

Hydrologic Group: Class B - Moderate infiltration rates. Deep and moderately deep, moderately well and well drained soils with moderately coarse textures.

Soil Drainage Class: Not reported

Hydric Status: Soil does not meet the requirements for a hydric soil.

Corrosion Potential - Uncoated Steel: MODERATE

Depth to Bedrock Min: > 60 inches

Depth to Bedrock Max: > 60 inches

GEOCHECK® - PHYSICAL SETTING SOURCE SUMMARY

Soil Layer Information							
Layer	Boundary		Soil Texture Class	Classification		Permeability Rate (in/hr)	Soil Reaction (pH)
	Upper	Lower		AASHTO Group	Unified Soil		
1	0 inches	9 inches	clay loam	Silt-Clay Materials (more than 35 pct. passing No. 200), Clayey Soils.	FINE-GRAINED SOILS, Silts and Clays (liquid limit less than 50%), Lean Clay Soils.	Max: 0.60 Min: 0.20	Max: 7.30 Min: 5.60
2	9 inches	41 inches	silty clay loam	Silt-Clay Materials (more than 35 pct. passing No. 200), Clayey Soils.	FINE-GRAINED SOILS, Silts and Clays (liquid limit less than 50%), Lean Clay Soils.	Max: 0.60 Min: 0.20	Max: 7.80 Min: 5.60
3	41 inches	76 inches	sandy clay loam	Silt-Clay Materials (more than 35 pct. passing No. 200), Clayey Soils.	COARSE-GRAINED SOILS, Sands, Sands with fines, Clayey sand.	Max: 0.60 Min: 0.20	Max: 7.80 Min: 5.60

OTHER SOIL TYPES IN AREA

Based on Soil Conservation Service STATSGO data, the following additional subordinant soil types may appear within the general area of target property.

Soil Surface Textures: No Other Soil Types

Surficial Soil Types: No Other Soil Types

Shallow Soil Types: No Other Soil Types

Deeper Soil Types: No Other Soil Types

LOCAL / REGIONAL WATER AGENCY RECORDS

EDR Local/Regional Water Agency records provide water well information to assist the environmental professional in assessing sources that may impact ground water flow direction, and in forming an opinion about the impact of contaminant migration on nearby drinking water wells.

WELL SEARCH DISTANCE INFORMATION

<u>DATABASE</u>	<u>SEARCH DISTANCE (miles)</u>
Federal USGS	1.000
Federal FRDS PWS	Nearest PWS within 1 mile
State Database	1.000

GEOCHECK® - PHYSICAL SETTING SOURCE SUMMARY

FEDERAL USGS WELL INFORMATION

<u>MAP ID</u>	<u>WELL ID</u>	<u>LOCATION FROM TP</u>
A1	USGS3224136	1/4 - 1/2 Mile SSE
A2	USGS3224134	1/4 - 1/2 Mile SSE
A3	USGS3224135	1/4 - 1/2 Mile SSE
A4	USGS3224138	1/4 - 1/2 Mile SSE
A5	USGS3224137	1/4 - 1/2 Mile SSE
C11	USGS3223970	1/2 - 1 Mile ENE
D13	USGS3223958	1/2 - 1 Mile East
D15	USGS3223955	1/2 - 1 Mile East
D16	USGS3223956	1/2 - 1 Mile East

FEDERAL FRDS PUBLIC WATER SUPPLY SYSTEM INFORMATION

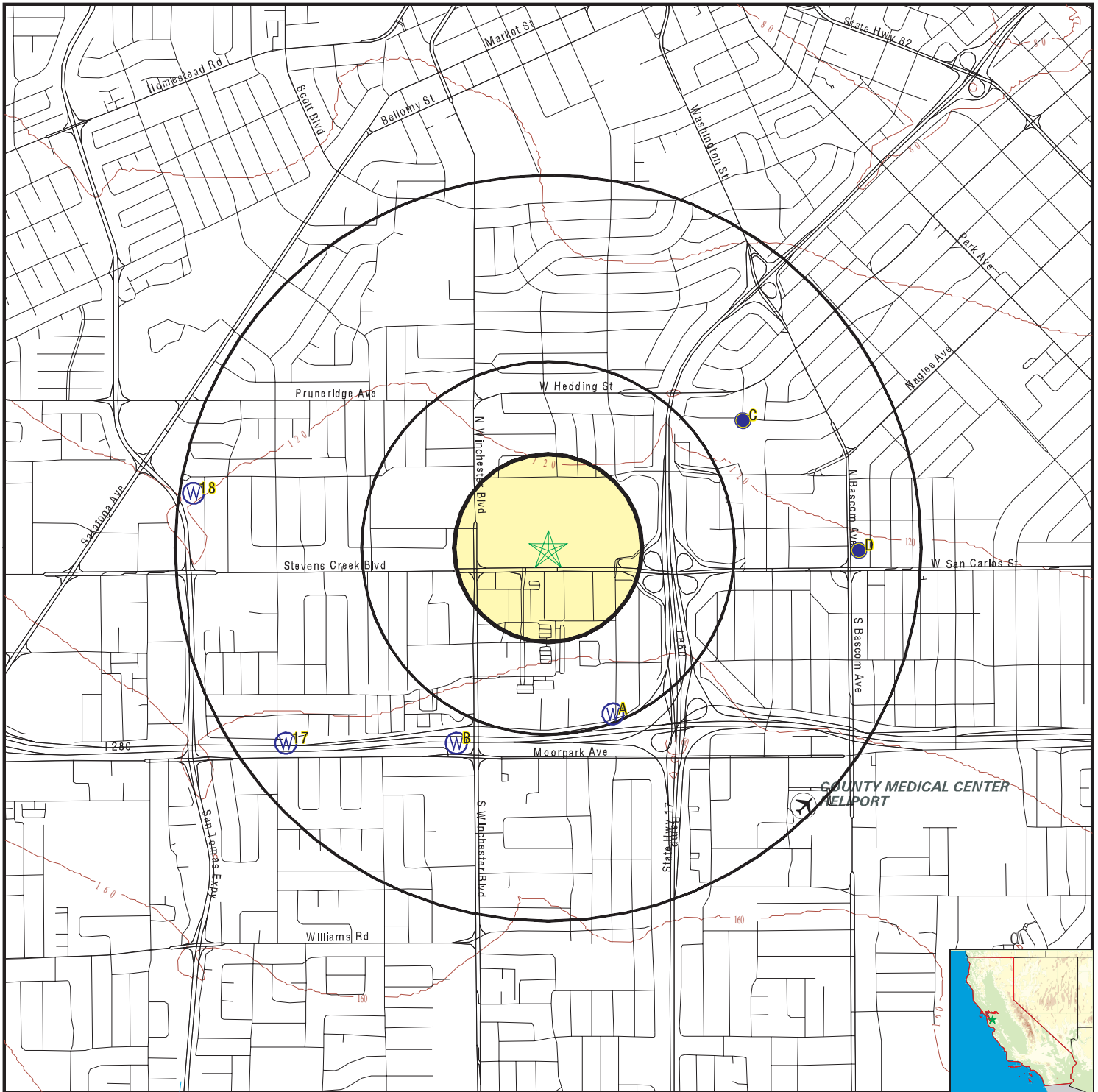
<u>MAP ID</u>	<u>WELL ID</u>	<u>LOCATION FROM TP</u>
No PWS System Found		

Note: PWS System location is not always the same as well location.

STATE DATABASE WELL INFORMATION

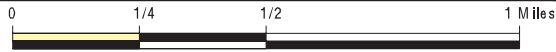
<u>MAP ID</u>	<u>WELL ID</u>	<u>LOCATION FROM TP</u>
B6	7779	1/2 - 1 Mile SSW
B7	7700	1/2 - 1 Mile SSW
B8	7699	1/2 - 1 Mile SSW
B9	7778	1/2 - 1 Mile SSW
B10	7701	1/2 - 1 Mile SSW
C12	7754	1/2 - 1 Mile NE
D14	7742	1/2 - 1 Mile East
17	7767	1/2 - 1 Mile SW
18	7756	1/2 - 1 Mile West

PHYSICAL SETTING SOURCE MAP - 3475018.2s



- County Boundary
- Major Roads
- Contour Lines
- Earthquake Fault Lines
- Airports
- Earthquake epicenter, Richter 5 or greater
- Water Wells
- Public Water Supply Wells
- Cluster of Multiple Icons

- Groundwater Flow Direction
- Indeterminate Groundwater Flow at Location
- Groundwater Flow Varies at Location
- Closest Hydrogeological Data
- Oil, gas or related wells



SITE NAME: Phase I ESA
 ADDRESS: 2855 Stevens Creek Boulevard
 San Jose CA 95128
 LAT/LONG: 37.3242 / 121.9466

CLIENT: Cornerstone Earth Group
 CONTACT: Stason Foster
 INQUIRY #: 3475018.2s
 DATE: December 11, 2012 4:50 pm

GEOCHECK® - PHYSICAL SETTING SOURCE MAP FINDINGS

Map ID
Direction
Distance
Elevation

Database EDR ID Number

A1
SSE
1/4 - 1/2 Mile
Higher

FED USGS USGS3224136

Agency cd:	USGS	Site no:	371904121563603
Site name:	007S001W14P002M		
Latitude:	371903.9	EDR Site id:	USGS3224136
Longitude:	1215636.4	Dec lat:	37.31775
Dec lon:	-121.94344444	Coor meth:	G
Coor accr:	1	Latlong datum:	NAD83
Dec latlong datum:	NAD83	District:	06
State:	06	County:	085
Country:	US	Land net:	Not Reported
Location map:	SAN JOSE WEST	Map scale:	24000
Altitude:	141		
Altitude method:	Interpolated from topographic map		
Altitude accuracy:	2.5		
Altitude datum:	National Geodetic Vertical Datum of 1929		
Hydrologic:	Coyote, California. Area = 831 sq.mi.		
Topographic:	Not Reported		
Site type:	Ground-water other than Spring	Date construction:	20020321
Date inventoried:	20020321	Mean greenwich time offset:	PST
Local standard time flag:	Y		
Type of ground water site:	Single well, other than collector or Ranney type		
Aquifer Type:	Confined multiple aquifers		
Aquifer:	Not Reported		
Well depth:	440	Hole depth:	1000
Source of depth data:	reporting agency (generally USGS)		
Project number:	57400		
Real time data flag:	0	Daily flow data begin date:	0000-00-00
Daily flow data end date:	0000-00-00	Daily flow data count:	0
Peak flow data begin date:	0000-00-00	Peak flow data end date:	0000-00-00
Peak flow data count:	0	Water quality data begin date:	0000-00-00
Water quality data end date:	0000-00-00	Water quality data count:	0
Ground water data begin date:	2002-04-02	Ground water data end date:	2002-04-02
Ground water data count:	1		

Ground-water levels, Number of Measurements: 1

	Feet below	Feet to
Date	Surface	Sealevel

2002-04-02 85.28

A2
SSE
1/4 - 1/2 Mile
Higher

FED USGS USGS3224134

GEOCHECK® - PHYSICAL SETTING SOURCE MAP FINDINGS

Agency cd:	USGS	Site no:	371904121563601
Site name:	007S001W14P001M		
Latitude:	371903.9	EDR Site id:	USGS3224134
Longitude:	1215636.4	Dec lat:	37.31775
Dec lon:	-121.94344444	Coor meth:	G
Coor accr:	1	Latlong datum:	NAD83
Dec latlong datum:	NAD83	District:	06
State:	06	County:	085
Country:	US	Land net:	Not Reported
Location map:	SAN JOSE WEST	Map scale:	24000
Altitude:	141		
Altitude method:	Interpolated from topographic map		
Altitude accuracy:	2.5		
Altitude datum:	North American Vertical Datum of 1988		
Hydrologic:	Coyote. California. Area = 831 sq.mi.		
Topographic:	Not Reported		
Site type:	Ground-water other than Spring	Date construction:	20020221
Date inventoried:	20020321	Mean greenwich time offset:	PST
Local standard time flag:	Y		
Type of ground water site:	Single well, other than collector or Ranney type		
Aquifer Type:	Confined single aquifer		
Aquifer:	Not Reported		
Well depth:	700	Hole depth:	1000
Source of depth data:	reporting agency (generally USGS)		
Project number:	57400		
Real time data flag:	0		
Daily flow data end date:	0000-00-00	Daily flow data begin date:	0000-00-00
Peak flow data begin date:	0000-00-00	Daily flow data count:	0
Peak flow data count:	0	Peak flow data end date:	0000-00-00
Water quality data end date:	0000-00-00	Water quality data begin date:	0000-00-00
Ground water data begin date:	2002-04-01	Water quality data count:	0
Ground water data count:	1	Ground water data end date:	2002-04-01

Ground-water levels, Number of Measurements: 1

Date	Feet below Surface	Feet to Sealevel

2002-04-01	92.91	

**A3
SSE
1/4 - 1/2 Mile
Higher**

FED USGS USGS3224135

Agency cd:	USGS	Site no:	371904121563602
Site name:	007S001W14P003M		
Latitude:	371903.9	EDR Site id:	USGS3224135
Longitude:	1215636.4	Dec lat:	37.31775
Dec lon:	-121.94344444	Coor meth:	G
Coor accr:	1	Latlong datum:	NAD83
Dec latlong datum:	NAD83	District:	06
State:	06	County:	085
Country:	US	Land net:	Not Reported
Location map:	SAN JOSE WEST	Map scale:	24000
Altitude:	141		
Altitude method:	Interpolated from topographic map		
Altitude accuracy:	2.5		
Altitude datum:	National Geodetic Vertical Datum of 1929		
Hydrologic:	Coyote. California. Area = 831 sq.mi.		
Topographic:	Not Reported		
Site type:	Ground-water other than Spring	Date construction:	20020221
Date inventoried:	20020321	Mean greenwich time offset:	PST

GEOCHECK® - PHYSICAL SETTING SOURCE MAP FINDINGS

Map ID
Direction
Distance
Elevation

Database EDR ID Number

A5
SSE
1/4 - 1/2 Mile
Higher

FED USGS USGS3224137

Agency cd:	USGS	Site no:	371904121563604
Site name:	007S001W14P004M	EDR Site id:	USGS3224137
Latitude:	371903.9	Dec lat:	37.31775
Longitude:	1215636.4	Coor meth:	G
Dec lon:	-121.94344444	Latlong datum:	NAD83
Coor accr:	1	District:	06
Dec latlong datum:	NAD83	County:	085
State:	06	Land net:	Not Reported
Country:	US	Map scale:	24000
Location map:	SAN JOSE WEST		
Altitude:	141		
Altitude method:	Interpolated from topographic map		
Altitude accuracy:	2.5		
Altitude datum:	National Geodetic Vertical Datum of 1929		
Hydrologic:	Coyote, California. Area = 831 sq.mi.		
Topographic:	Not Reported		
Site type:	Ground-water other than Spring	Date construction:	20020221
Date inventoried:	20020321	Mean greenwich time offset:	PST
Local standard time flag:	Y		
Type of ground water site:	Single well, other than collector or Ranney type		
Aquifer Type:	Confined multiple aquifers		
Aquifer:	Not Reported		
Well depth:	360	Hole depth:	1000
Source of depth data:	reporting agency (generally USGS)		
Project number:	57400		
Real time data flag:	0	Daily flow data begin date:	0000-00-00
Daily flow data end date:	0000-00-00	Daily flow data count:	0
Peak flow data begin date:	0000-00-00	Peak flow data end date:	0000-00-00
Peak flow data count:	0	Water quality data begin date:	0000-00-00
Water quality data end date:	0000-00-00	Water quality data count:	0
Ground water data begin date:	2002-04-03	Ground water data end date:	2002-04-04
Ground water data count:	2		

Ground-water levels, Number of Measurements: 2

Date	Feet below Surface	Feet to Sealevel	Date	Feet below Surface	Feet to Sealevel
-----			-----		
2002-04-04	61.76		2002-04-03	85.30	

B6
SSW
1/2 - 1 Mile
Higher

CA WELLS 7779

Water System Information:

Prime Station Code:	07S/01W-22F02 M	User ID:	HEN
FRDS Number:	4310011129	County:	Santa Clara
District Number:	05	Station Type:	WELL/AMBNT/MUN/INTAKE/SUPPLY
Water Type:	Well/Groundwater	Well Status:	Active Raw
Source Lat/Long:	371900.0 1215700.0	Precision:	0.5 Mile (30 Seconds)
Source Name:	WILLIAMS WELL 06		

GEOCHECK® - PHYSICAL SETTING SOURCE MAP FINDINGS

System Number:	4310011		
System Name:	San Jose Water Company		
Organization That Operates System:	1221 S. Bascom Avenue San Jose, CA 95128		
Pop Served:	944000	Connections:	206890
Area Served:	SAN JOSE VICINITY	Findings:	16. MG/L
Sample Collected:	08/16/2011		
Chemical:	NITRATE (AS NO3)		

B7
SSW
1/2 - 1 Mile
Higher

CA WELLS 7700

Water System Information:

Prime Station Code:	07S/01E-26B02 M	User ID:	HEN
FRDS Number:	4310020001	County:	Santa Clara
District Number:	05	Station Type:	WELL/AMBNT/MUN/INTAKE/SUPPLY
Water Type:	Well/Groundwater	Well Status:	Active Raw
Source Lat/Long:	371900.0 1215700.0	Precision:	1 Mile (One Minute)
Source Name:	WELL 02 - LOUPE TUERS		
System Number:	4310020		
System Name:	City of San Jose - Evergreen/Edenvale		
Organization That Operates System:	3025 TUERS RD. SAN JOSE, CA 95121		
Pop Served:	70000	Connections:	15244
Area Served:	SAN JOSE EVERGREEN		

B8
SSW
1/2 - 1 Mile
Higher

CA WELLS 7699

Water System Information:

Prime Station Code:	07S/01E-26A01 M	User ID:	HEN
FRDS Number:	4310020002	County:	Santa Clara
District Number:	05	Station Type:	WELL/AMBNT/MUN/INTAKE/SUPPLY
Water Type:	Well/Groundwater	Well Status:	Active Raw
Source Lat/Long:	371900.0 1215700.0	Precision:	1 Mile (One Minute)
Source Name:	WELL 03 - LOUPE TUERS		
System Number:	4310020		
System Name:	City of San Jose - Evergreen/Edenvale		
Organization That Operates System:	3025 TUERS RD. SAN JOSE, CA 95121		
Pop Served:	70000	Connections:	15244
Area Served:	SAN JOSE EVERGREEN		

B9
SSW
1/2 - 1 Mile
Higher

CA WELLS 7778

GEOCHECK® - PHYSICAL SETTING SOURCE MAP FINDINGS

Water System Information:

Prime Station Code:	07S/01W-22F01 M	User ID:	HEN
FRDS Number:	4310011132	County:	Santa Clara
District Number:	05	Station Type:	WELL/AMBNT/MUN/INTAKE/SUPPLY
Water Type:	Well/Groundwater	Well Status:	Active Raw
Source Lat/Long:	371900.0 1215700.0	Precision:	Undefined
Source Name:	WILLIAMS WELL 09		
System Number:	4310011		
System Name:	San Jose Water Company		
Organization That Operates System:	1221 S. Bascom Avenue San Jose, CA 95128		
Pop Served:	944000	Connections:	206890
Area Served:	SAN JOSE VICINITY		
Sample Collected:	09/08/2011	Findings:	16. MG/L
Chemical:	NITRATE (AS NO3)		

**B10
SSW
1/2 - 1 Mile
Higher**

CA WELLS 7701

Water System Information:

Prime Station Code:	07S/01E-26B10 M	User ID:	HEN
FRDS Number:	4310020003	County:	Santa Clara
District Number:	05	Station Type:	WELL/AMBNT/MUN/INTAKE/SUPPLY
Water Type:	Well/Groundwater	Well Status:	Active Raw
Source Lat/Long:	371900.0 1215700.0	Precision:	1 Mile (One Minute)
Source Name:	WELL 04 - LOUPE TUERS		
System Number:	4310020		
System Name:	City of San Jose - Evergreen/Edenvale		
Organization That Operates System:	3025 TUERS RD. SAN JOSE, CA 95121		
Pop Served:	70000	Connections:	15244
Area Served:	SAN JOSE EVERGREEN		

**C11
ENE
1/2 - 1 Mile
Lower**

FED USGS USGS3223970

Agency cd:	USGS	Site no:	371944121561301
Site name:	007S001W14B001M	EDR Site id:	USGS3223970
Latitude:	371944.2	Dec lat:	37.32894444
Longitude:	1215613.4	Coor meth:	G
Dec lon:	-121.93705556	Latlong datum:	NAD83
Coor accr:	5	District:	06
Dec latlong datum:	NAD83	County:	085
State:	06	Land net:	Not Reported
Country:	US	Map scale:	24000
Location map:	SAN JOSE WEST		
Altitude:	116		
Altitude method:	Interpolated from topographic map		
Altitude accuracy:	5		
Altitude datum:	National Geodetic Vertical Datum of 1929		
Hydrologic:	Not Reported		
Topographic:	Flat surface		
Site type:	Ground-water other than Spring	Date construction:	1932
Date inventoried:	20010627	Mean greenwich time offset:	PST

GEOCHECK® - PHYSICAL SETTING SOURCE MAP FINDINGS

Local standard time flag:	Y		
Type of ground water site:	Single well, other than collector or Ranney type		
Aquifer Type:	Not Reported		
Aquifer:	Not Reported		
Well depth:	414	Hole depth:	Not Reported
Source of depth data:	owner		
Project number:	470657500		
Real time data flag:	0	Daily flow data begin date:	0000-00-00
Daily flow data end date:	0000-00-00	Daily flow data count:	0
Peak flow data begin date:	0000-00-00	Peak flow data end date:	0000-00-00
Peak flow data count:	0	Water quality data begin date:	2001-06-27
Water quality data end date:	2001-06-27	Water quality data count:	1
Ground water data begin date:	0000-00-00	Ground water data end date:	0000-00-00
Ground water data count:	0		

Ground-water levels, Number of Measurements: 0

C12
NE
1/2 - 1 Mile
Lower

CA WELLS 7754

Water System Information:

Prime Station Code:	07S/01W-14B01 M	User ID:	HEN
FRDS Number:	4300808001	County:	Santa Clara
District Number:	05	Station Type:	WELL/AMBNT/MUN/INTAKE
Water Type:	Well/Groundwater	Well Status:	Active Raw
Source Lat/Long:	371946.0 1215610.0	Precision:	100 Feet (one Second)
Source Name:	WELL 01		
System Number:	4300808		
System Name:	O'Connor Hospital		
Organization That Operates System:	2105 FOREST AVE SAN JOSE, CA 95128		
Pop Served:	2500	Connections:	1
Area Served:	Not Reported		
Sample Collected:	03/22/2011	Findings:	9.4 MG/L
Chemical:	NITRATE (AS NO3)		
Sample Collected:	08/25/2011	Findings:	0.55 UG/L
Chemical:	TOTAL TRIHALOMETHANES		
Sample Collected:	11/15/2011	Findings:	690. US
Chemical:	SPECIFIC CONDUCTANCE		
Sample Collected:	11/15/2011	Findings:	0.15 MG/L
Chemical:	FLUORIDE (F) (NATURAL-SOURCE)		
Sample Collected:	11/15/2011	Findings:	17. MG/L
Chemical:	NITRATE (AS NO3)		

D13
East
1/2 - 1 Mile
Lower

FED USGS USGS3223958

GEOCHECK® - PHYSICAL SETTING SOURCE MAP FINDINGS

Agency cd:	USGS	Site no:	371927121555002
Site name:	007S001W13E003M	EDR Site id:	USGS3223958
Latitude:	371926.88	Dec lat:	37.32407524
Longitude:	1215550.1	Coor meth:	G
Dec lon:	-121.93165103	Latlong datum:	NAD27
Coor accr:	5	District:	06
Dec latlong datum:	NAD83	County:	085
State:	06	Land net:	Not Reported
Country:	US	Map scale:	24000
Location map:	SAN JOSE WEST		
Altitude:	120		
Altitude method:	Interpolated from topographic map		
Altitude accuracy:	2.5		
Altitude datum:	National Geodetic Vertical Datum of 1929		
Hydrologic:	Not Reported		
Topographic:	Not Reported		
Site type:	Ground-water other than Spring	Date construction:	Not Reported
Date inventoried:	19990623	Mean greenwich time offset:	PST
Local standard time flag:	Y		
Type of ground water site:	Single well, other than collector or Ranney type		
Aquifer Type:	Not Reported		
Aquifer:	Not Reported		
Well depth:	796	Hole depth:	796
Source of depth data:	other reported		
Project number:	470655400		
Real time data flag:	Not Reported		
Daily flow data end date:	Not Reported	Daily flow data begin date:	Not Reported
Peak flow data begin date:	Not Reported	Daily flow data count:	Not Reported
Peak flow data count:	Not Reported	Peak flow data end date:	Not Reported
Water quality data end date:	Not Reported	Water quality data begin date:	Not Reported
Ground water data begin date:	Not Reported	Water quality data count:	Not Reported
Ground water data count:	Not Reported	Ground water data end date:	Not Reported

Ground-water levels, Number of Measurements: 0

D14
East
1/2 - 1 Mile
Lower

CA WELLS 7742

Water System Information:

Prime Station Code:	07S/01W-13E01 M	User ID:	HEN
FRDS Number:	4310011001	County:	Santa Clara
District Number:	05	Station Type:	WELL/AMBNT/MUN/INTAKE
Water Type:	Well/Groundwater	Well Status:	Destroyed
Source Lat/Long:	371930.0 1215550.0	Precision:	1,000 Feet (10 Seconds)
Source Name:	BASCOM WELL 01 - DESTROYED		
System Number:	4310011		
System Name:	San Jose Water Company		
Organization That Operates System:	1221 S. Bascom Avenue San Jose, CA 95128		
Pop Served:	944000	Connections:	206890
Area Served:	SAN JOSE VICINITY		

GEOCHECK® - PHYSICAL SETTING SOURCE MAP FINDINGS

Map ID
Direction
Distance
Elevation

Database EDR ID Number

D15
East
1/2 - 1 Mile
Lower

FED USGS USGS3223955

Agency cd:	USGS	Site no:	371926121554901
Site name:	007S001W13E002M	EDR Site id:	USGS3223955
Latitude:	371925.98	Dec lat:	37.32382525
Longitude:	1215548.96	Coor meth:	G
Dec lon:	-121.93133435	Latlong datum:	NAD27
Coor accr:	5	District:	06
Dec latlong datum:	NAD83	County:	085
State:	06	Land net:	Not Reported
Country:	US	Map scale:	24000
Location map:	SAN JOSE WEST		
Altitude:	120		
Altitude method:	Interpolated from topographic map		
Altitude accuracy:	2.5		
Altitude datum:	National Geodetic Vertical Datum of 1929		
Hydrologic:	Not Reported		
Topographic:	Not Reported		
Site type:	Ground-water other than Spring	Date construction:	Not Reported
Date inventoried:	19990623	Mean greenwich time offset:	PST
Local standard time flag:	Y		
Type of ground water site:	Single well, other than collector or Ranney type		
Aquifer Type:	Not Reported		
Aquifer:	Not Reported		
Well depth:	802	Hole depth:	Not Reported
Source of depth data:	other reported		
Project number:	470655400		
Real time data flag:	Not Reported		
Daily flow data end date:	Not Reported	Daily flow data begin date:	Not Reported
Peak flow data begin date:	Not Reported	Daily flow data count:	Not Reported
Peak flow data count:	Not Reported	Peak flow data end date:	Not Reported
Water quality data end date:	Not Reported	Water quality data begin date:	Not Reported
Ground water data begin date:	Not Reported	Water quality data count:	Not Reported
Ground water data count:	Not Reported	Ground water data end date:	Not Reported

Ground-water levels, Number of Measurements: 0

D16
East
1/2 - 1 Mile
Lower

FED USGS USGS3223956

Agency cd:	USGS	Site no:	371926121555003
Site name:	007S001W13E004M	EDR Site id:	USGS3223956
Latitude:	371925.0	Dec lat:	37.32361111
Longitude:	1215552.4	Coor meth:	G
Dec lon:	-121.93122222	Latlong datum:	NAD83
Coor accr:	5	District:	06
Dec latlong datum:	NAD83	County:	085
State:	06	Land net:	Not Reported
Country:	US	Map scale:	24000
Location map:	SAN JOSE WEST		

GEOCHECK® - PHYSICAL SETTING SOURCE MAP FINDINGS

Altitude:	120		
Altitude method:	Interpolated from topographic map		
Altitude accuracy:	2.5		
Altitude datum:	National Geodetic Vertical Datum of 1929		
Hydrologic:	Not Reported		
Topographic:	Not Reported		
Site type:	Ground-water other than Spring	Date construction:	19570320
Date inventoried:	19990623	Mean greenwich time offset:	PST
Local standard time flag:	Y		
Type of ground water site:	Single well, other than collector or Ranney type		
Aquifer Type:	Not Reported		
Aquifer:	Not Reported		
Well depth:	810	Hole depth:	810
Source of depth data:	other government (other than USGS)		
Project number:	470655400		
Real time data flag:	0	Daily flow data begin date:	0000-00-00
Daily flow data end date:	0000-00-00	Daily flow data count:	0
Peak flow data begin date:	0000-00-00	Peak flow data end date:	0000-00-00
Peak flow data count:	0	Water quality data begin date:	2001-08-01
Water quality data end date:	2001-08-01	Water quality data count:	1
Ground water data begin date:	0000-00-00	Ground water data end date:	0000-00-00
Ground water data count:	0		

Ground-water levels, Number of Measurements: 0

**17
SW
1/2 - 1 Mile
Higher**

CA WELLS 7767

Water System Information:

Prime Station Code:	07S/01W-22E03 M	User ID:	HEN
FRDS Number:	4310011127	County:	Santa Clara
District Number:	05	Station Type:	WELL/AMBNT/MUN/INTAKE
Water Type:	Well/Groundwater	Well Status:	Active Raw
Source Lat/Long:	371900.0 1215730.0	Precision:	0.5 Mile (30 Seconds)
Source Name:	WILLIAMS WELL 04		
System Number:	4310011		
System Name:	San Jose Water Company		
Organization That Operates System:	1221 S. Bascom Avenue San Jose, CA 95128		
Pop Served:	944000	Connections:	206890
Area Served:	SAN JOSE VICINITY	Findings:	630. US
Sample Collected:	07/06/2011	Findings:	7.6
Chemical:	SPECIFIC CONDUCTANCE	Findings:	220. MG/L
Sample Collected:	07/06/2011	Findings:	270. MG/L
Chemical:	PH, LABORATORY		
Sample Collected:	07/06/2011		
Chemical:	ALKALINITY (TOTAL) AS CaCO3		
Sample Collected:	07/06/2011		
Chemical:	BICARBONATE ALKALINITY		

GEOCHECK® - PHYSICAL SETTING SOURCE MAP FINDINGS

Sample Collected:	07/06/2011	Findings:	263. MG/L
Chemical:	HARDNESS (TOTAL) AS CaCO3		
Sample Collected:	07/06/2011	Findings:	65. MG/L
Chemical:	CALCIUM		
Sample Collected:	07/06/2011	Findings:	25. MG/L
Chemical:	MAGNESIUM		
Sample Collected:	07/06/2011	Findings:	20. MG/L
Chemical:	SODIUM		
Sample Collected:	07/06/2011	Findings:	1.2 MG/L
Chemical:	POTASSIUM		
Sample Collected:	07/06/2011	Findings:	53. MG/L
Chemical:	CHLORIDE		
Sample Collected:	07/06/2011	Findings:	0.14 MG/L
Chemical:	FLUORIDE (F) (NATURAL-SOURCE)		
Sample Collected:	07/06/2011	Findings:	450. UG/L
Chemical:	IRON		
Sample Collected:	07/06/2011	Findings:	120. UG/L
Chemical:	ALUMINUM		
Sample Collected:	07/06/2011	Findings:	430. MG/L
Chemical:	TOTAL DISSOLVED SOLIDS		
Sample Collected:	07/06/2011	Findings:	9.e-002
Chemical:	LANGELIER INDEX AT SOURCE TEMP.		
Sample Collected:	07/06/2011	Findings:	23. MG/L
Chemical:	NITRATE (AS NO3)		
Sample Collected:	07/06/2011	Findings:	7000. UG/L
Chemical:	CARBON DIOXIDE		
Sample Collected:	07/06/2011	Findings:	1.1 NTU
Chemical:	TURBIDITY, LABORATORY		
Sample Collected:	07/06/2011	Findings:	12.16
Chemical:	AGGRSSIVE INDEX (CORROSIVITY)		
Sample Collected:	07/06/2011	Findings:	5200. UG/L
Chemical:	NITRATE + NITRITE (AS N)		

**18
West
1/2 - 1 Mile
Lower**

CA WELLS 7756

Water System Information:

Prime Station Code:	07S/01W-15E01 M	User ID:	HEN
FRDS Number:	4310012011	County:	Santa Clara
District Number:	05	Station Type:	WELL/AMBNT/MUN/INTAKE/SUPPLY
Water Type:	Well/Groundwater	Well Status:	Active Untreated
Source Lat/Long:	371935.0 1215746.0	Precision:	1 Mile (One Minute)
Source Name:	WELL 10		
System Number:	4310012		
System Name:	City of Santa Clara		
Organization That Operates System:	1500 WARBURTON AVE SANTA CLARA, CA 95050		
Pop Served:	94925	Connections:	23702
Area Served:	SANTA CLARA CITY		

GEOCHECK® - PHYSICAL SETTING SOURCE MAP FINDINGS

Sample Collected:	02/24/2011	Findings:	20. MG/L
Chemical:	NITRATE (AS NO3)		
Sample Collected:	08/08/2011	Findings:	680. US
Chemical:	SPECIFIC CONDUCTANCE		
Sample Collected:	08/08/2011	Findings:	7.7
Chemical:	PH, LABORATORY		
Sample Collected:	08/08/2011	Findings:	220. MG/L
Chemical:	ALKALINITY (TOTAL) AS CaCO3		
Sample Collected:	08/08/2011	Findings:	270. MG/L
Chemical:	BICARBONATE ALKALINITY		
Sample Collected:	08/08/2011	Findings:	320. MG/L
Chemical:	HARDNESS (TOTAL) AS CaCO3		
Sample Collected:	08/08/2011	Findings:	72. MG/L
Chemical:	CALCIUM		
Sample Collected:	08/08/2011	Findings:	33. MG/L
Chemical:	MAGNESIUM		
Sample Collected:	08/08/2011	Findings:	23. MG/L
Chemical:	SODIUM		
Sample Collected:	08/08/2011	Findings:	1.3 MG/L
Chemical:	POTASSIUM		
Sample Collected:	08/08/2011	Findings:	49. MG/L
Chemical:	CHLORIDE		
Sample Collected:	08/08/2011	Findings:	0.13 MG/L
Chemical:	FLUORIDE (F) (NATURAL-SOURCE)		
Sample Collected:	08/08/2011	Findings:	120. UG/L
Chemical:	BARIUM		
Sample Collected:	08/08/2011	Findings:	2.6 PCI/L
Chemical:	GROSS ALPHA COUNTING ERROR		
Sample Collected:	08/08/2011	Findings:	0.99 PCI/L
Chemical:	GROSS BETA COUNTING ERROR		
Sample Collected:	08/08/2011	Findings:	430. MG/L
Chemical:	TOTAL DISSOLVED SOLIDS		
Sample Collected:	08/08/2011	Findings:	- 0.16
Chemical:	LANGELIER INDEX @ 60 C		
Sample Collected:	08/08/2011	Findings:	19. MG/L
Chemical:	NITRATE (AS NO3)		
Sample Collected:	08/08/2011	Findings:	9100. UG/L
Chemical:	CARBON DIOXIDE		
Sample Collected:	08/08/2011	Findings:	12.
Chemical:	AGGRSSIVE INDEX (CORROSIVITY)		
Sample Collected:	08/08/2011	Findings:	4400. UG/L
Chemical:	NITRATE + NITRITE (AS N)		
Sample Collected:	08/08/2011	Findings:	3. PCI/L
Chemical:	GROSS ALPHA MDA95		

GEOCHECK® - PHYSICAL SETTING SOURCE MAP FINDINGS

Sample Collected: 08/08/2011
Chemical: GROSS BETA MDA95

Findings: 3. PCI/L

Sample Collected: 02/14/2012
Chemical: NITRATE (AS NO3)

Findings: 22. MG/L

GEOCHECK® - PHYSICAL SETTING SOURCE MAP FINDINGS RADON

AREA RADON INFORMATION

State Database: CA Radon

Radon Test Results

Zipcode	Num Tests	> 4 pCi/L
95128	18	2

Federal EPA Radon Zone for SANTA CLARA County: 2

- Note: Zone 1 indoor average level > 4 pCi/L.
 : Zone 2 indoor average level >= 2 pCi/L and <= 4 pCi/L.
 : Zone 3 indoor average level < 2 pCi/L.

Federal Area Radon Information for Zip Code: 95128

Number of sites tested: 3

Area	Average Activity	% <4 pCi/L	% 4-20 pCi/L	% >20 pCi/L
Living Area - 1st Floor	1.233 pCi/L	100%	0%	0%
Living Area - 2nd Floor	Not Reported	Not Reported	Not Reported	Not Reported
Basement	Not Reported	Not Reported	Not Reported	Not Reported

PHYSICAL SETTING SOURCE RECORDS SEARCHED

TOPOGRAPHIC INFORMATION

USGS 7.5' Digital Elevation Model (DEM)

Source: United States Geologic Survey

EDR acquired the USGS 7.5' Digital Elevation Model in 2002 and updated it in 2006. The 7.5 minute DEM corresponds to the USGS 1:24,000- and 1:25,000-scale topographic quadrangle maps. The DEM provides elevation data with consistent elevation units and projection.

Scanned Digital USGS 7.5' Topographic Map (DRG)

Source: United States Geologic Survey

A digital raster graphic (DRG) is a scanned image of a U.S. Geological Survey topographic map. The map images are made by scanning published paper maps on high-resolution scanners. The raster image is georeferenced and fit to the Universal Transverse Mercator (UTM) projection.

HYDROLOGIC INFORMATION

Flood Zone Data: This data, available in select counties across the country, was obtained by EDR in 2003 & 2011 from the Federal Emergency Management Agency (FEMA). Data depicts 100-year and 500-year flood zones as defined by FEMA.

NWI: National Wetlands Inventory. This data, available in select counties across the country, was obtained by EDR in 2002 and 2005 from the U.S. Fish and Wildlife Service.

HYDROGEOLOGIC INFORMATION

AQUIFLOW^R Information System

Source: EDR proprietary database of groundwater flow information

EDR has developed the AQUIFLOW Information System (AIS) to provide data on the general direction of groundwater flow at specific points. EDR has reviewed reports submitted to regulatory authorities at select sites and has extracted the date of the report, hydrogeologically determined groundwater flow direction and depth to water table information.

GEOLOGIC INFORMATION

Geologic Age and Rock Stratigraphic Unit

Source: P.G. Schruben, R.E. Arndt and W.J. Bawiec, Geology of the Conterminous U.S. at 1:2,500,000 Scale - A digital representation of the 1974 P.B. King and H.M. Beikman Map, USGS Digital Data Series DDS - 11 (1994).

STATSGO: State Soil Geographic Database

Source: Department of Agriculture, Natural Resources Conservation Services

The U.S. Department of Agriculture's (USDA) Natural Resources Conservation Service (NRCS) leads the national Conservation Soil Survey (NCSS) and is responsible for collecting, storing, maintaining and distributing soil survey information for privately owned lands in the United States. A soil map in a soil survey is a representation of soil patterns in a landscape. Soil maps for STATSGO are compiled by generalizing more detailed (SSURGO) soil survey maps.

SSURGO: Soil Survey Geographic Database

Source: Department of Agriculture, Natural Resources Conservation Services (NRCS)

Telephone: 800-672-5559

SSURGO is the most detailed level of mapping done by the Natural Resources Conservation Services, mapping scales generally range from 1:12,000 to 1:63,360. Field mapping methods using national standards are used to construct the soil maps in the Soil Survey Geographic (SSURGO) database. SSURGO digitizing duplicates the original soil survey maps. This level of mapping is designed for use by landowners, townships and county natural resource planning and management.

PHYSICAL SETTING SOURCE RECORDS SEARCHED

LOCAL / REGIONAL WATER AGENCY RECORDS

FEDERAL WATER WELLS

PWS: Public Water Systems

Source: EPA/Office of Drinking Water

Telephone: 202-564-3750

Public Water System data from the Federal Reporting Data System. A PWS is any water system which provides water to at least 25 people for at least 60 days annually. PWSs provide water from wells, rivers and other sources.

PWS ENF: Public Water Systems Violation and Enforcement Data

Source: EPA/Office of Drinking Water

Telephone: 202-564-3750

Violation and Enforcement data for Public Water Systems from the Safe Drinking Water Information System (SDWIS) after August 1995. Prior to August 1995, the data came from the Federal Reporting Data System (FRDS).

USGS Water Wells: USGS National Water Inventory System (NWIS)

This database contains descriptive information on sites where the USGS collects or has collected data on surface water and/or groundwater. The groundwater data includes information on wells, springs, and other sources of groundwater.

STATE RECORDS

Water Well Database

Source: Department of Water Resources

Telephone: 916-651-9648

California Drinking Water Quality Database

Source: Department of Health Services

Telephone: 916-324-2319

The database includes all drinking water compliance and special studies monitoring for the state of California since 1984. It consists of over 3,200,000 individual analyses along with well and water system information.

OTHER STATE DATABASE INFORMATION

California Oil and Gas Well Locations

Source: Department of Conservation

Telephone: 916-323-1779

Oil and Gas well locations in the state.

RADON

State Database: CA Radon

Source: Department of Health Services

Telephone: 916-324-2208

Radon Database for California

Area Radon Information

Source: USGS

Telephone: 703-356-4020

The National Radon Database has been developed by the U.S. Environmental Protection Agency (USEPA) and is a compilation of the EPA/State Residential Radon Survey and the National Residential Radon Survey. The study covers the years 1986 - 1992. Where necessary data has been supplemented by information collected at private sources such as universities and research institutions.

EPA Radon Zones

Source: EPA

Telephone: 703-356-4020

Sections 307 & 309 of IRAA directed EPA to list and identify areas of U.S. with the potential for elevated indoor radon levels.

PHYSICAL SETTING SOURCE RECORDS SEARCHED

OTHER

Airport Landing Facilities: Private and public use landing facilities
Source: Federal Aviation Administration, 800-457-6656

Epicenters: World earthquake epicenters, Richter 5 or greater
Source: Department of Commerce, National Oceanic and Atmospheric Administration

California Earthquake Fault Lines: The fault lines displayed on EDR's Topographic map are digitized quaternary fault lines, prepared in 1975 by the United State Geological Survey. Additional information (also from 1975) regarding activity at specific fault lines comes from California's Preliminary Fault Activity Map prepared by the California Division of Mines and Geology.

STREET AND ADDRESS INFORMATION

© 2010 Tele Atlas North America, Inc. All rights reserved. This material is proprietary and the subject of copyright protection and other intellectual property rights owned by or licensed to Tele Atlas North America, Inc. The use of this material is subject to the terms of a license agreement. You will be held liable for any unauthorized copying or disclosure of this material.

APPENDIX B – HISTORIC AERIAL PHOTOGRAPHS AND TOPOGRAPHIC MAPS



Phase I ESA

2855 Stevens Creek Boulevard
San Jose, CA 95128

Inquiry Number: 3475018.5
December 18, 2012

The EDR Aerial Photo Decade Package



440 Wheelers Farms Road
Milford, CT 06461
800.352.0050
www.edrnet.com

EDR Aerial Photo Decade Package

Environmental Data Resources, Inc. (EDR) Aerial Photo Decade Package is a screening tool designed to assist environmental professionals in evaluating potential liability on a target property resulting from past activities. EDR's professional researchers provide digitally reproduced historical aerial photographs, and when available, provide one photo per decade.

When delivered electronically by EDR, the aerial photo images included with this report are for ONE TIME USE ONLY. Further reproduction of these aerial photo images is prohibited without permission from EDR. For more information contact your EDR Account Executive.

Thank you for your business.
Please contact EDR at 1-800-352-0050
with any questions or comments.

Disclaimer - Copyright and Trademark Notice

This Report contains certain information obtained from a variety of public and other sources reasonably available to Environmental Data Resources, Inc. It cannot be concluded from this Report that coverage information for the target and surrounding properties does not exist from other sources. **NO WARRANTY EXPRESSED OR IMPLIED, IS MADE WHATSOEVER IN CONNECTION WITH THIS REPORT. ENVIRONMENTAL DATA RESOURCES, INC. SPECIFICALLY DISCLAIMS THE MAKING OF ANY SUCH WARRANTIES, INCLUDING WITHOUT LIMITATION, MERCHANTABILITY OR FITNESS FOR A PARTICULAR USE OR PURPOSE. ALL RISK IS ASSUMED BY THE USER. IN NO EVENT SHALL ENVIRONMENTAL DATA RESOURCES, INC. BE LIABLE TO ANYONE, WHETHER ARISING OUT OF ERRORS OR OMISSIONS, NEGLIGENCE, ACCIDENT OR ANY OTHER CAUSE, FOR ANY LOSS OF DAMAGE, INCLUDING, WITHOUT LIMITATION, SPECIAL, INCIDENTAL, CONSEQUENTIAL, OR EXEMPLARY DAMAGES. ANY LIABILITY ON THE PART OF ENVIRONMENTAL DATA RESOURCES, INC. IS STRICTLY LIMITED TO A REFUND OF THE AMOUNT PAID FOR THIS REPORT.** Purchaser accepts this Report AS IS. Any analyses, estimates, ratings, environmental risk levels or risk codes provided in this Report are provided for illustrative purposes only, and are not intended to provide, nor should they be interpreted as providing any facts regarding, or prediction or forecast of, any environmental risk for any property. Only a Phase I Environmental Site Assessment performed by an environmental professional can provide information regarding the environmental risk for any property. Additionally, the information provided in this Report is not to be construed as legal advice.

Copyright 2012 by Environmental Data Resources, Inc. All rights reserved. Reproduction in any media or format, in whole or in part, of any report or map of Environmental Data Resources, Inc., or its affiliates, is prohibited without prior written permission.

EDR and its logos (including Sanborn and Sanborn Map) are trademarks of Environmental Data Resources, Inc. or its affiliates. All other trademarks used herein are the property of their respective owners.

Date EDR Searched Historical Sources:


Aerial Photography December 18, 2012

Target Property:

2855 Stevens Creek Boulevard

San Jose, CA 95128

<u><i>Year</i></u>	<u><i>Scale</i></u>	<u><i>Details</i></u>	<u><i>Source</i></u>
1939	Aerial Photograph. Scale: 1"=500'	Flight Year: 1939	Fairchild
1948	Aerial Photograph. Scale: 1"=500'	Flight Year: 1948	USGS
1956	Aerial Photograph. Scale: 1"=500'	Flight Year: 1956	Aero
1965	Aerial Photograph. Scale: 1"=500'	Flight Year: 1965	Cartwright
1972	Aerial Photograph. Scale: 1"=500'	Flight Year: 1972	NASA
1982	Aerial Photograph. Scale: 1"=500'	Flight Year: 1982	USGS
1993	Aerial Photograph. Scale: 1"=500'	/Composite DOQQ - acquisition dates: 1993	EDR
1998	Aerial Photograph. Scale: 1"=500'	Flight Year: 1998	USGS
2005	Aerial Photograph. Scale: 1"=500'	Flight Year: 2005	EDR
2006	Aerial Photograph. Scale: 1"=500'	Flight Year: 2006	EDR



INQUIRY #: 3475018.5

YEAR: 1939

| = 500'






INQUIRY #: 3475018.5

YEAR: 1948

| = 500'





INQUIRY #: 3475018.5

YEAR: 1956

| = 500'





INQUIRY #: 3475018.5

YEAR: 1965

— = 500'





INQUIRY #: 3475018.5

YEAR: 1972

| = 500'





INQUIRY #: 3475018.5

YEAR: 1982

| = 500'





INQUIRY #: 3475018.5

YEAR: 1993

| = 500'





INQUIRY #: 3475018.5

YEAR: 1998

| = 500'





INQUIRY #: 3475018.5

YEAR: 2005

|—————| = 500'





INQUIRY #: 3475018.5

YEAR: 2006

| = 500'





Phase I ESA

2855 Stevens Creek Boulevard
San Jose, CA 95128

Inquiry Number: 3475018.3
December 11, 2012

Certified Sanborn® Map Report

Certified Sanborn® Map Report

12/11/12

Site Name:

Phase I ESA
2855 Stevens Creek Boulevard
San Jose, CA 95128

Client Name:

Cornerstone Earth Group
1259 Oakmead Parkway
Sunnyvale, CA 94085

EDR Inquiry # 3475018.3

Contact: Stason Foster



The complete Sanborn Library collection has been searched by EDR, and fire insurance maps covering the target property location provided by Cornerstone Earth Group were identified for the years listed below. The certified Sanborn Library search results in this report can be authenticated by visiting www.edrnet.com/sanborn and entering the certification number. Only Environmental Data Resources Inc. (EDR) is authorized to grant rights for commercial reproduction of maps by Sanborn Library LLC, the copyright holder for the collection.

Certified Sanborn Results:

Site Name: Phase I ESA
Address: 2855 Stevens Creek Boulevard
City, State, Zip: San Jose, CA 95128
Cross Street:
P.O. # P3293
Project: Westfield
Certification # 0059-4340-9547

Maps Provided:

1966
1961



Sanborn® Library search results
Certification # 0059-4340-9547

The Sanborn Library includes more than 1.2 million Sanborn fire insurance maps, which track historical property usage in approximately 12,000 American cities and towns. Collections searched:

- Library of Congress
- University Publications of America
- EDR Private Collection

The Sanborn Library LLC Since 1866™

Limited Permission To Make Copies

Cornerstone Earth Group (the client) is permitted to make up to THREE photocopies of this Sanborn Map transmittal and each fire insurance map accompanying this report solely for the limited use of its customer. No one other than the client is authorized to make copies. Upon request made directly to an EDR Account Executive, the client may be permitted to make a limited number of additional photocopies. This permission is conditioned upon compliance by the client, its customer and their agents with EDR's copyright policy; a copy of which is available upon request.

Disclaimer - Copyright and Trademark notice

This Report contains certain information obtained from a variety of public and other sources reasonably available to Environmental Data Resources, Inc. It cannot be concluded from this Report that coverage information for the target and surrounding properties does not exist from other sources. NO WARRANTY EXPRESSED OR IMPLIED, IS MADE WHATSOEVER IN CONNECTION WITH THIS REPORT. ENVIRONMENTAL DATA RESOURCES, INC. SPECIFICALLY DISCLAIMS THE MAKING OF ANY SUCH WARRANTIES, INCLUDING WITHOUT LIMITATION, MERCHANTABILITY OR FITNESS FOR A PARTICULAR USE OR PURPOSE. ALL RISK IS ASSUMED BY THE USER. IN NO EVENT SHALL ENVIRONMENTAL DATA RESOURCES, INC. BE LIABLE TO ANYONE, WHETHER ARISING OUT OF ERRORS OR OMISSIONS, NEGLIGENCE, ACCIDENT OR ANY OTHER CAUSE, FOR ANY LOSS OF DAMAGE, INCLUDING, WITHOUT LIMITATION, SPECIAL, INCIDENTAL CONSEQUENTIAL, OR EXEMPLARY DAMAGES. ANY LIABILITY ON THE PART OF ENVIRONMENTAL DATA RESOURCES, INC. IS STRICTLY LIMITED TO A REFUND OF THE AMOUNT PAID FOR THIS REPORT. Purchaser accepts this Report "AS IS". Any analyses, estimates, ratings, environmental risk levels or risk codes provided in this Report are provided for illustrative purposes only, and are not intended to provide, nor should they be interpreted as providing any facts regarding, or prediction or forecast of, any environmental risk for any property. Only a Phase I Environmental Site Assessment performed by an environmental professional can provide information regarding the environmental risk for any property. Additionally, the information provided in this Report is not to be construed as legal advice.

Copyright 2012 by Environmental Data Resources, Inc. All rights reserved. Reproduction in any media or format, in whole or in part, of any report or map of Environmental Data Resources, Inc., or its affiliates, is prohibited without prior written permission.

EDR and its logos (including Sanborn and Sanborn Map) are trademarks of Environmental Data Resources, Inc. or its affiliates. All other trademarks used herein are the property of their respective owners.

Sanborn Sheet Thumbnails


This Certified Sanborn Map Report is based upon the following Sanborn Fire Insurance map sheets.



1966 Source Sheets



Volume 3, Sheet 248




Volume 3, Sheet 247

1961 Source Sheets



Volume 3, Sheet 248



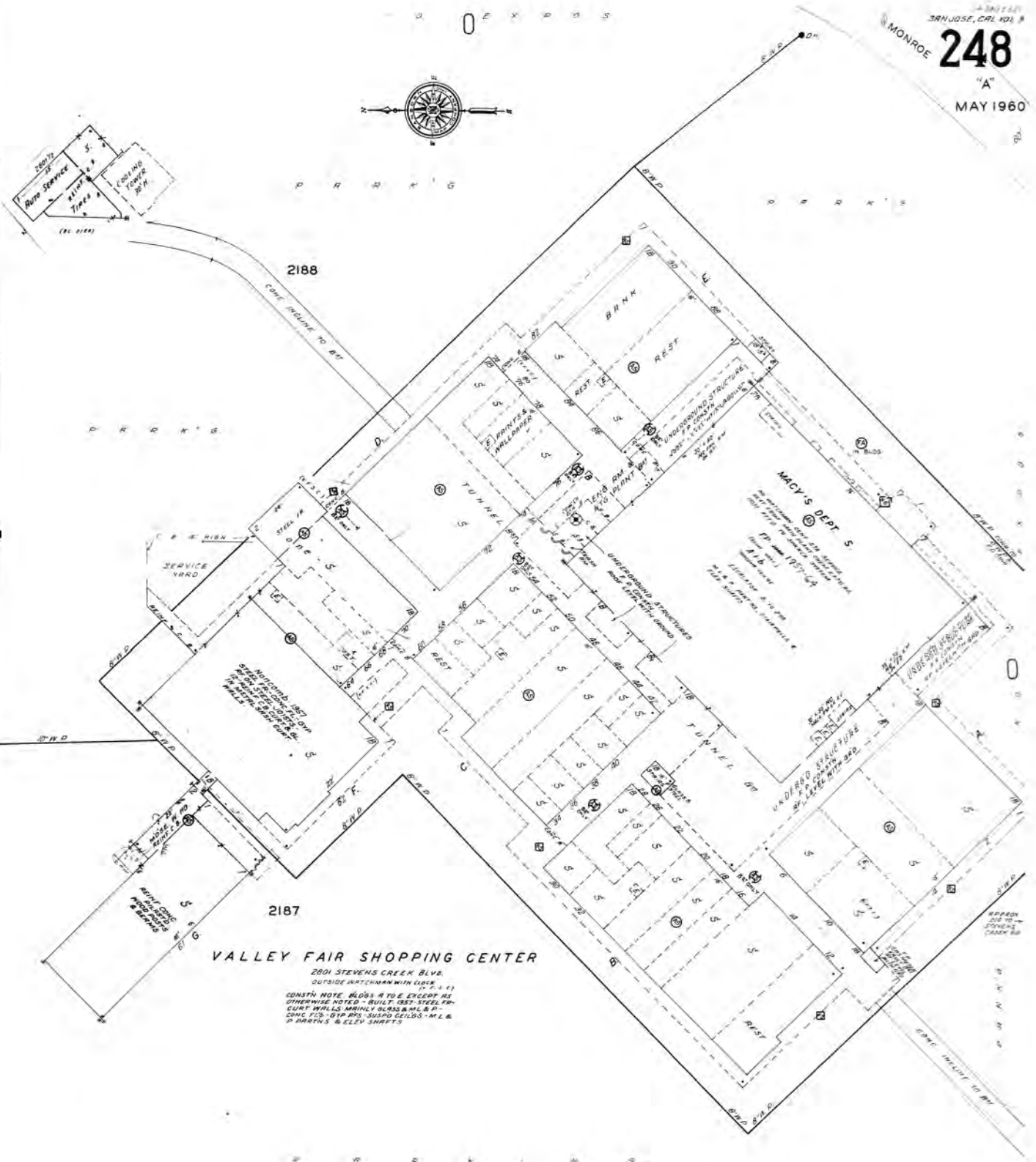
Volume 3, Sheet 247

1966 Certified Sanborn Map

SAN JOSE, CALIF. 951
248
 "A"
 MAY 1960

The certified Sanborn Library search results in this report can be authenticated by visiting www.edrnet.com/sanborn and entering the certification number. Only Environmental Data Resources, Inc. (EDR) is authorized to grant rights for commercial reproduction of maps by The Sanborn Library LLC, the copyright holder for the collection.

Certification # 0059-4340-9547



VALLEY FAIR SHOPPING CENTER
 2801 STEVENS CREEK BLVD.
 OUTSIDE SKETCHMAN DRAWING
 1" = 50'
 CONSTRUCTION NOTE: BLOCKS A TO E EXCEPT AS OTHERWISE NOTED - BUILT 1957-STEEL FRAMEWORK WALLS MAINLY GLASS & ALUMINUM
 CONCRETE TUB-10" MIN. THICK CONCRETE - M.L. & P. PARTS & ELEV. SHAFTS



Site Name: Phase I ESA
 Address: 2855 Stevens Creek Boulevard
 City, ST, ZIP: San Jose CA 95128
 Client: Cornerstone Earth Group
 EDR Inquiry: 3475018.3
 Order Date: 12/11/2012 4:50:03 PM
 Certification #: 0059-4340-9547
 Copyright: 1966

1966 Certified Sanborn Map

19-2087553
SAN JOSE, CAL. VOL. 3

247

MAY 1960

YELLOW COLOR IS OMITTED IN DESIGNATING FRAME AND VENERED RESIDENTIAL BUILDINGS IN KEEPING WITH CURRENT MAPPING PRACTICE



SANTA CLARA

2185 (P. 18)

THE EMPORIUM DEPT. 5

2200

N WINCHESTER BLVD
(N. SANTA CLARA)

LOS GATOS RD.)

(80 ft wide)

2583

SANTA CLARA CITY
SANTA CLARA COUNTY

DORCICH

2595

WINCHESTER SHOPPING CENTER

CECIL

The certified Sanborn Library search results in this report can be authenticated by visiting www.edr.com/sanborn and entering the certification number. Only Environmental Data Resources Inc. (EDR) is authorized to grant rights for commercial reproduction of maps by The Sanborn Library LLC, the copyright holder for the collection.

Certification #

0059-4340-9547

Site Name: Phase I ESA
Address: 2855 Stevens Creek Boulevard
City, ST, ZIP: San Jose CA 95128
Client: Cornerstone Earth Group
EDR Inquiry: 3475018.3
Order Date: 12/11/2012 4:50:03 PM
Certification #: 0059-4340-9547
Copyright: 1966

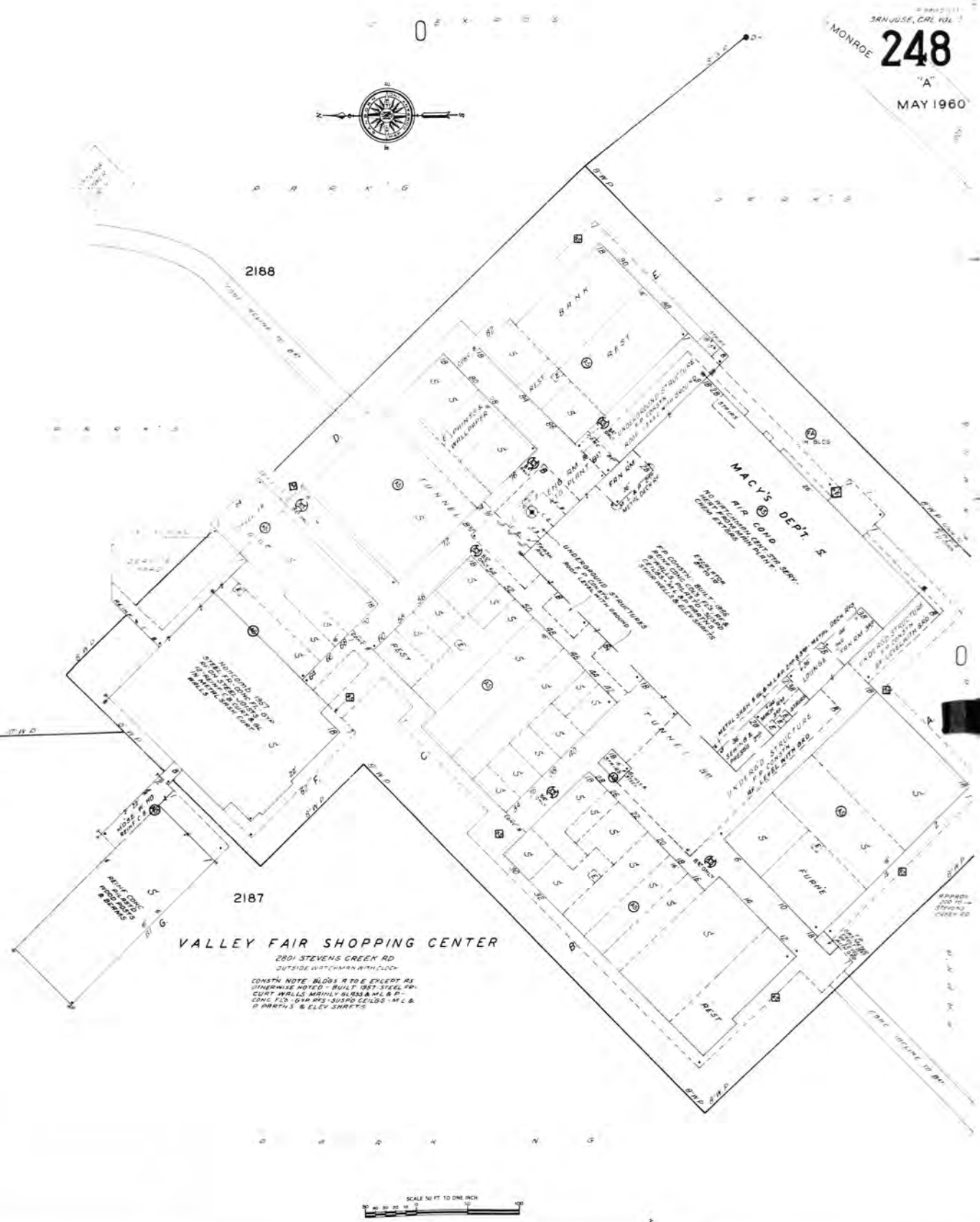


1961 Certified Sanborn Map

SAN JOSE, CALIF. 248
 "A"
 MAY 1960

The certified Sanborn Library search results in this report can be authenticated by visiting www.edrnet.com/sanborn and entering the certification number. Only Environmental Data Resources, Inc. (EDR) is authorized to grant rights for commercial reproduction of maps by The Sanborn Library LLC, the copyright holder for the collection.

ISMAP Certification # 0059-4340-9547



VALLEY FAIR SHOPPING CENTER
 2801 STEVENS CREEK RD
 OUTSIDE WATCHMAN WITH LOCK

CONSTR. NOTE: BLDGS. RTD. EXCEPT AS OTHERWISE NOTED - BUILT 1967 STEEL FR. CURT. WALLS, MARBLE FLOORS & M.L. & CONC. FLG. - GYP. RIS. - SUSPD. CEILGS. - M.L. & P. PARTHS. & ELEV. SHAKES.



Site Name: Phase I ESA
 Address: 2855 Stevens Creek Boulevard
 City, ST, ZIP: San Jose CA 95128
 Client: Cornerstone Earth Group
 EDR Inquiry: 3475018.3
 Order Date: 12/11/2012 4:50:03 PM
 Certification #: 0059-4340-9547
 Copyright: 1961

1961 Certified Sanborn Map

247
"A"
MAY 1960

YELLOW COLOR IS OMITTED IN DESIGNATING FRAME AND VENEERED RESIDENTIAL BUILDINGS IN KEEPING WITH CURRENT MAPPING PRACTICE



SANTA CLARA

2185

THE EMPORIUM
DEPT 5
AIR COND

300 WATCHMAN CONTROL
STATION SERVICE (EMPLOYEES
HAVE REGULAR FIRE DRILLS
1 1/2 HOUR DRUMS CONDUCTED
CHEM EXTING 8 100' HOSE

2200

The certified Sanborn Library search results in this report can be authenticated by visiting www.edrnet.com/sanborn and entering the certification number. Only Environmental Data Resources, Inc. (EDR) is authorized to grant rights for commercial reproduction of maps by The Sanborn Library LLC, the copyright holder for the collection.

Certification # 0059-4340-9547

SANTA CLARA
SANTA CLARA

RD. SANTA CLARA
SAN JOSE

STEVENS CREEK

SANTA CLARA LOS GATOS RD. (80 FT WIDE)

2583
SANTA CLARA CITY
SANTA CLARA COUNTY

DORCICH

2595

WINCHESTER SHOPPING CENTER

CECIL

Site Name: Phase I ESA
Address: 2855 Stevens Creek Boulevard
City, ST, ZIP: San Jose CA 95128
Client: Cornerstone Earth Group
EDR Inquiry: 3475018.3
Order Date: 12/11/2012 4:50:03 PM
Certification #: 0059-4340-9547



Copyright: 1961



Phase I ESA

2855 Stevens Creek Boulevard
San Jose, CA 95128

Inquiry Number: 3475018.4
December 11, 2012

EDR Historical Topographic Map Report

EDR Historical Topographic Map Report

Environmental Data Resources, Inc.s (EDR) Historical Topographic Map Report is designed to assist professionals in evaluating potential liability on a target property resulting from past activities. EDRs Historical Topographic Map Report includes a search of a collection of public and private color historical topographic maps, dating back to the early 1900s.

Thank you for your business.
Please contact EDR at 1-800-352-0050
with any questions or comments.

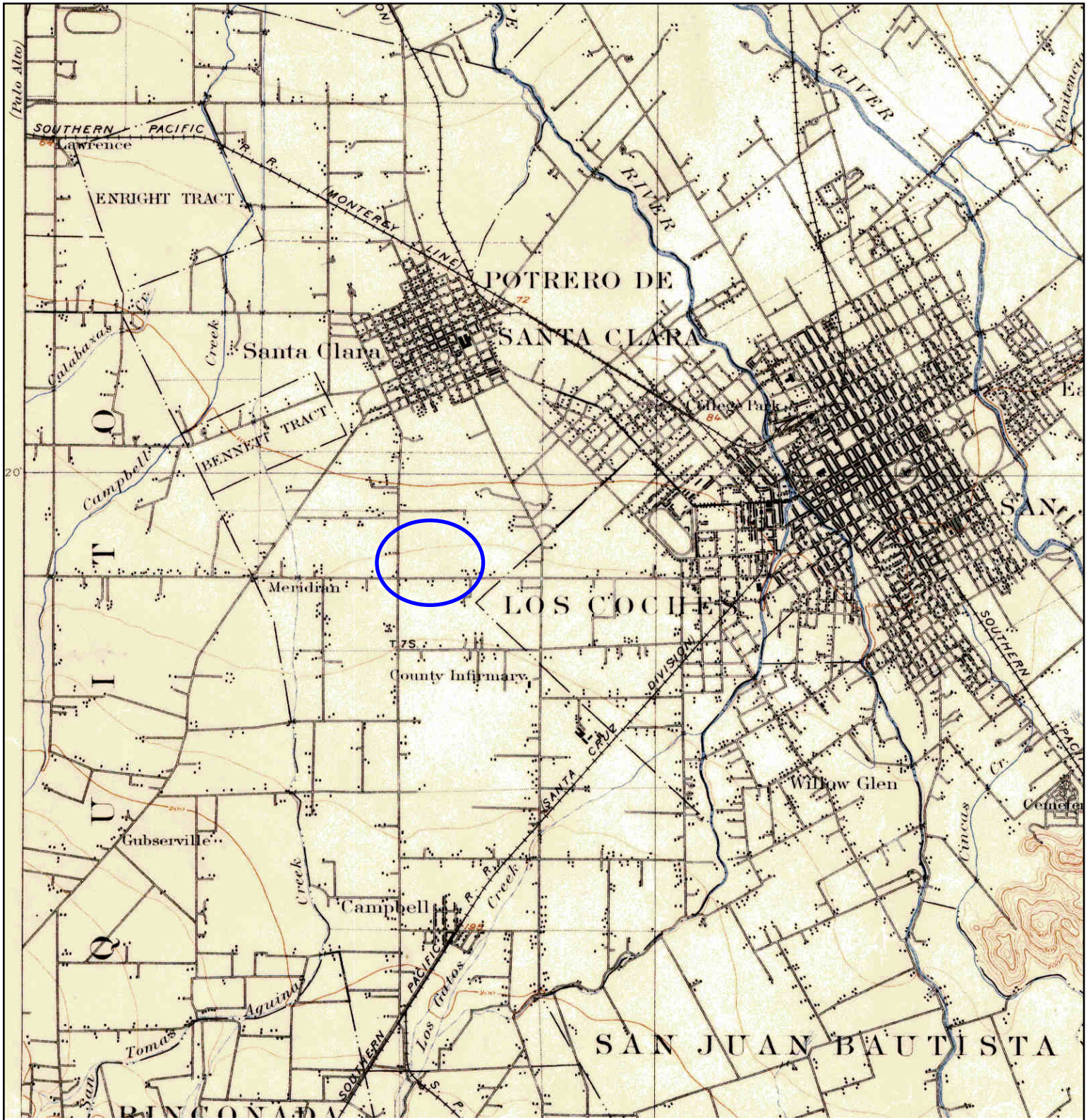
Disclaimer - Copyright and Trademark Notice

This Report contains certain information obtained from a variety of public and other sources reasonably available to Environmental Data Resources, Inc. It cannot be concluded from this Report that coverage information for the target and surrounding properties does not exist from other sources. **NO WARRANTY EXPRESSED OR IMPLIED, IS MADE WHATSOEVER IN CONNECTION WITH THIS REPORT. ENVIRONMENTAL DATA RESOURCES, INC. SPECIFICALLY DISCLAIMS THE MAKING OF ANY SUCH WARRANTIES, INCLUDING WITHOUT LIMITATION, MERCHANTABILITY OR FITNESS FOR A PARTICULAR USE OR PURPOSE. ALL RISK IS ASSUMED BY THE USER. IN NO EVENT SHALL ENVIRONMENTAL DATA RESOURCES, INC. BE LIABLE TO ANYONE, WHETHER ARISING OUT OF ERRORS OR OMISSIONS, NEGLIGENCE, ACCIDENT OR ANY OTHER CAUSE, FOR ANY LOSS OF DAMAGE, INCLUDING, WITHOUT LIMITATION, SPECIAL, INCIDENTAL, CONSEQUENTIAL, OR EXEMPLARY DAMAGES. ANY LIABILITY ON THE PART OF ENVIRONMENTAL DATA RESOURCES, INC. IS STRICTLY LIMITED TO A REFUND OF THE AMOUNT PAID FOR THIS REPORT.** Purchaser accepts this Report AS IS. Any analyses, estimates, ratings, environmental risk levels or risk codes provided in this Report are provided for illustrative purposes only, and are not intended to provide, nor should they be interpreted as providing any facts regarding, or prediction or forecast of, any environmental risk for any property. Only a Phase I Environmental Site Assessment performed by an environmental professional can provide information regarding the environmental risk for any property. Additionally, the information provided in this Report is not to be construed as legal advice.

Copyright 2012 by Environmental Data Resources, Inc. All rights reserved. Reproduction in any media or format, in whole or in part, of any report or map of Environmental Data Resources, Inc., or its affiliates, is prohibited without prior written permission.

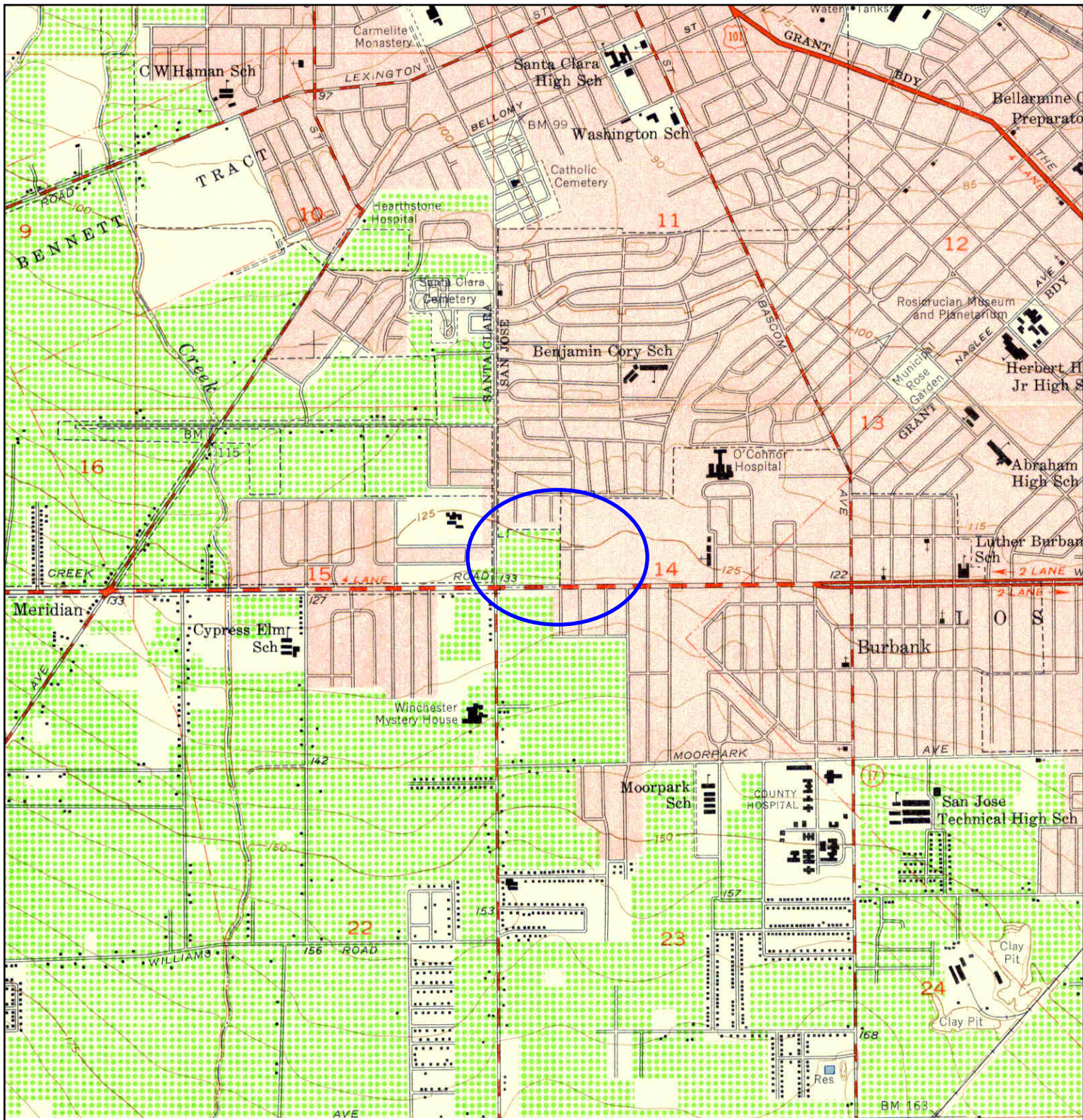
EDR and its logos (including Sanborn and Sanborn Map) are trademarks of Environmental Data Resources, Inc. or its affiliates. All other trademarks used herein are the property of their respective owners.


Historical Topographic Map



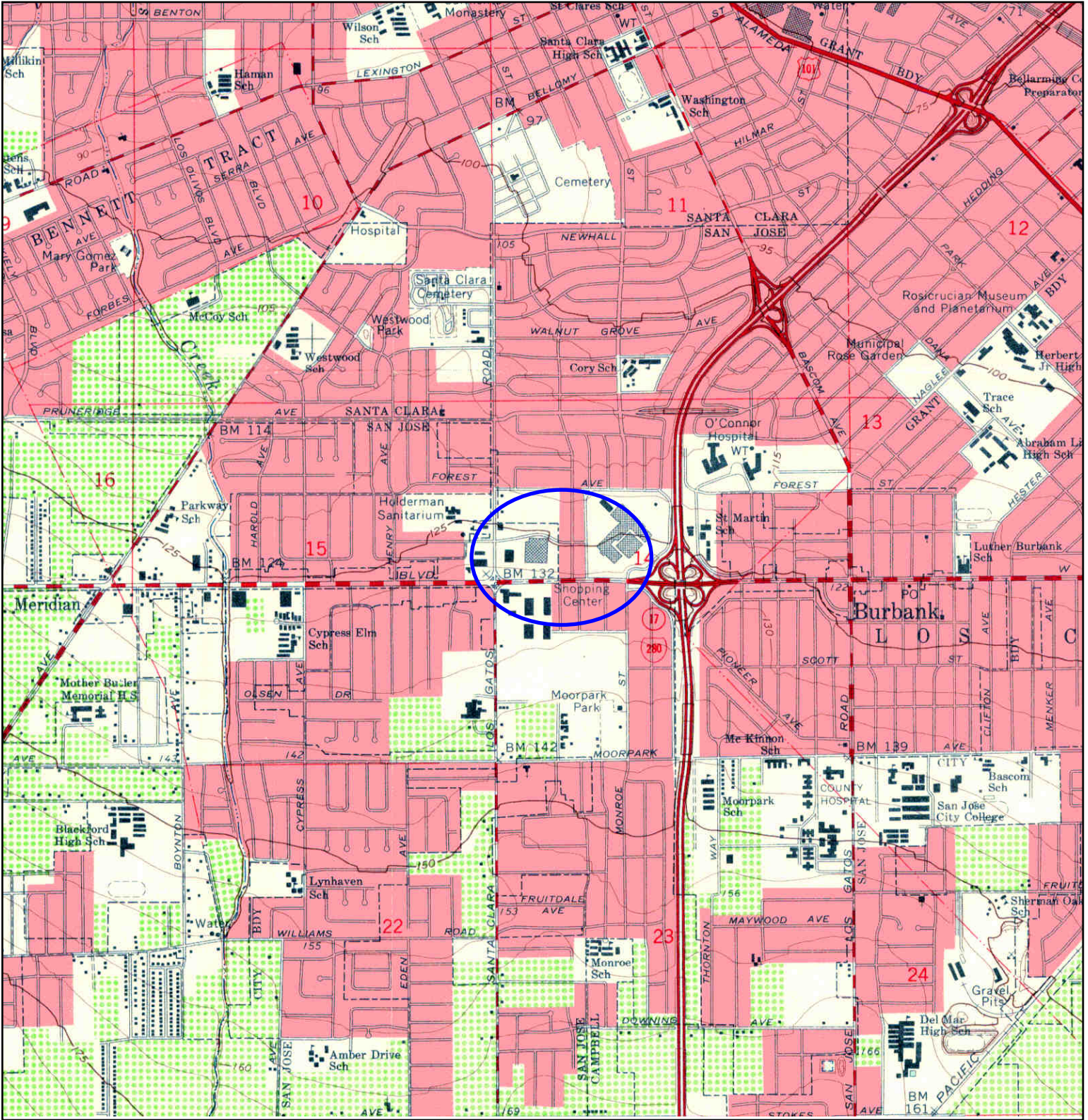
	TARGET QUAD	SITE NAME: Phase I ESA	CLIENT: Cornerstone Earth Group
	NAME: SAN JOSE	ADDRESS: 2855 Stevens Creek Boulevard	CONTACT: Stason Foster
	MAP YEAR: 1899	San Jose, CA 95128	INQUIRY#: 3475018.4
	SERIES: 15	LAT/LONG: 37.3242 / -121.9466	RESEARCH DATE: 12/11/2012
	SCALE: 1:62500		


Historical Topographic Map



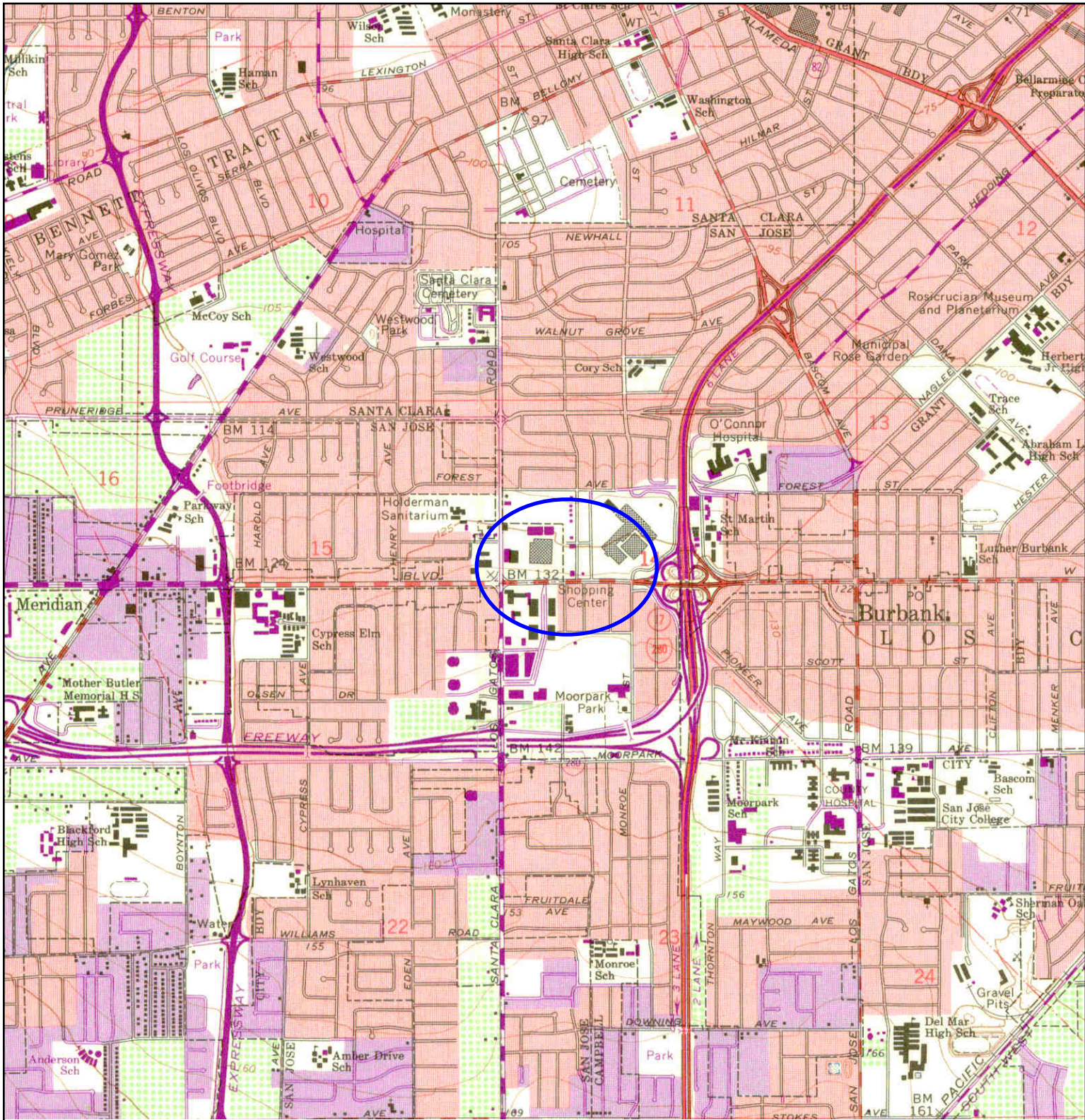
	TARGET QUAD	SITE NAME: Phase I ESA	CLIENT: Cornerstone Earth Group
	NAME: SAN JOSE WEST	ADDRESS: 2855 Stevens Creek Boulevard	CONTACT: Stason Foster
	MAP YEAR: 1953	San Jose, CA 95128	INQUIRY#: 3475018.4
	SERIES: 7.5	LAT/LONG: 37.3242 / -121.9466	RESEARCH DATE: 12/11/2012
	SCALE: 1:24000		


Historical Topographic Map



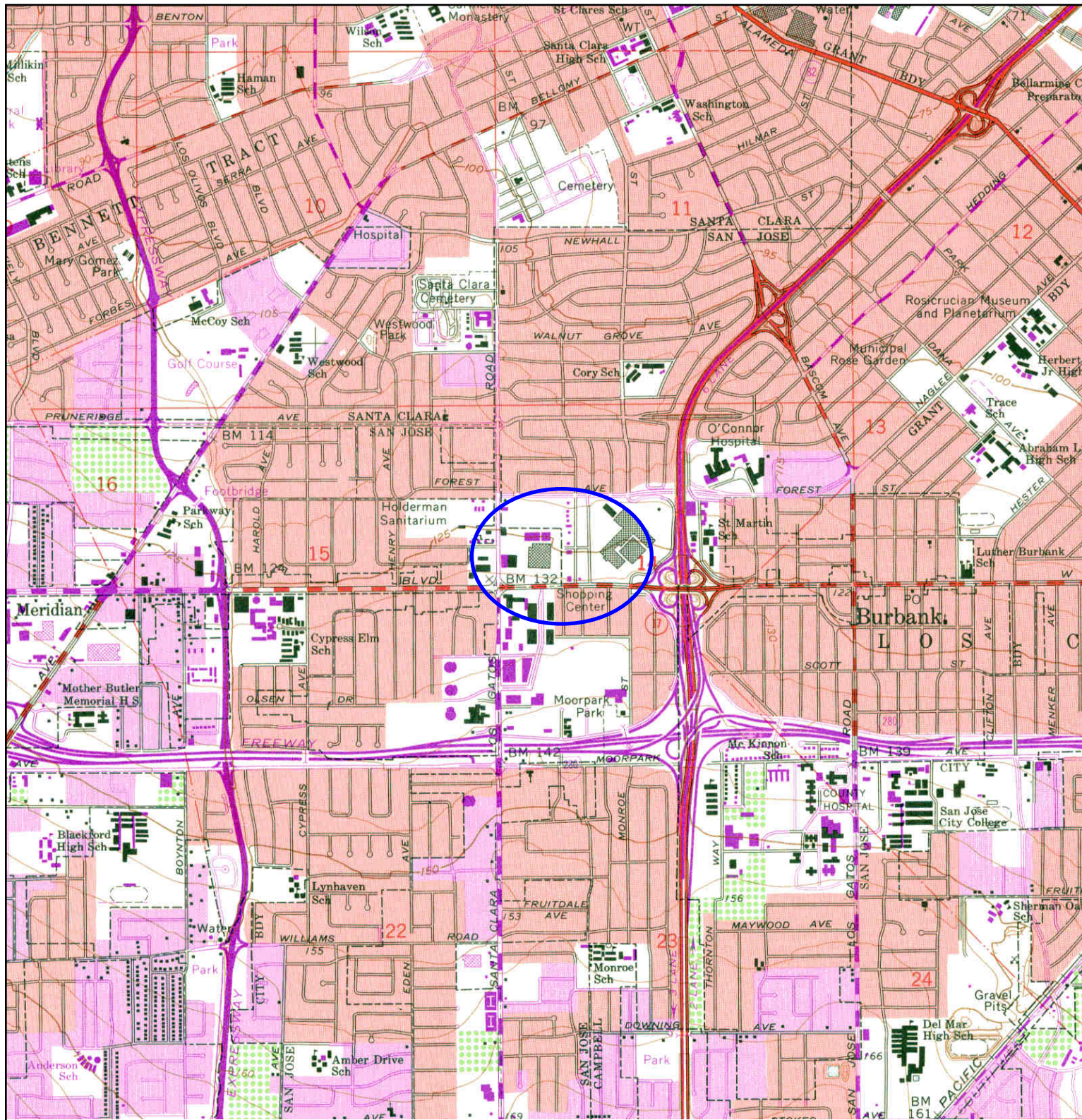
	TARGET QUAD	SITE NAME: Phase I ESA	CLIENT: Cornerstone Earth Group
	NAME: SAN JOSE WEST	ADDRESS: 2855 Stevens Creek Boulevard	CONTACT: Stason Foster
	MAP YEAR: 1961	San Jose, CA 95128	INQUIRY#: 3475018.4
	SERIES: 7.5	LAT/LONG: 37.3242 / -121.9466	RESEARCH DATE: 12/11/2012
	SCALE: 1:24000		


Historical Topographic Map



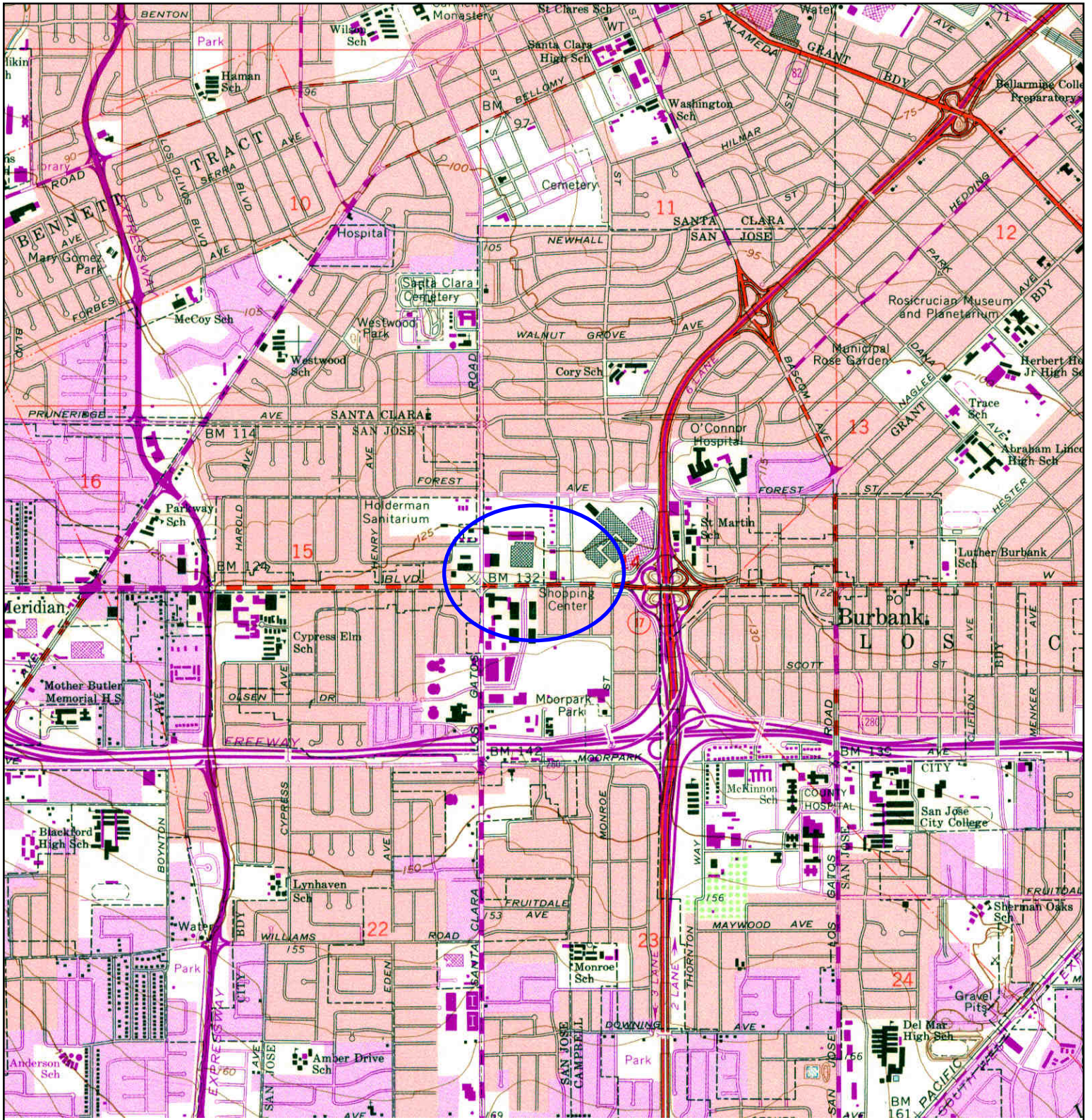
	TARGET QUAD	SITE NAME: Phase I ESA	CLIENT: Cornerstone Earth Group
	NAME: SAN JOSE WEST	ADDRESS: 2855 Stevens Creek Boulevard	CONTACT: Stason Foster
	MAP YEAR: 1968	San Jose, CA 95128	INQUIRY#: 3475018.4
	PHOTOREVISED FROM : 1961	LAT/LONG: 37.3242 / -121.9466	RESEARCH DATE: 12/11/2012
	SERIES: 7.5		
	SCALE: 1:24000		


Historical Topographic Map



 N	TARGET QUAD	SITE NAME: Phase I ESA	CLIENT: Cornerstone Earth Group
	NAME: SAN JOSE WEST	ADDRESS: 2855 Stevens Creek Boulevard	CONTACT: Stason Foster
	MAP YEAR: 1973	San Jose, CA 95128	INQUIRY#: 3475018.4
	PHOTOREVISED FROM :1961	LAT/LONG: 37.3242 / -121.9466	RESEARCH DATE: 12/11/2012
	SERIES: 7.5		
	SCALE: 1:24000		

Historical Topographic Map



	TARGET QUAD	SITE NAME: Phase I ESA	CLIENT: Cornerstone Earth Group
	NAME: SAN JOSE WEST	ADDRESS: 2855 Stevens Creek Boulevard	CONTACT: Stason Foster
	MAP YEAR: 1980	San Jose, CA 95128	INQUIRY#: 3475018.4
	PHOTOREVISED FROM : 1961	LAT/LONG: 37.3242 / -121.9466	RESEARCH DATE: 12/11/2012
	SERIES: 7.5		
	SCALE: 1:24000		

APPENDIX C – LOCAL STREET DIRECTORY SEARCH RESULTS

Phase I ESA

2855 Stevens Creek Boulevard
San Jose, CA 95128

Inquiry Number: 3475018.6
December 11, 2012

The EDR-City Directory Abstract

TABLE OF CONTENTS

SECTION

Executive Summary

Findings

City Directory Images

Thank you for your business.
Please contact EDR at 1-800-352-0050
with any questions or comments.

Disclaimer - Copyright and Trademark Notice

This Report contains certain information obtained from a variety of public and other sources reasonably available to Environmental Data Resources, Inc. It cannot be concluded from this Report that coverage information for the target and surrounding properties does not exist from other sources. **NO WARRANTY EXPRESSED OR IMPLIED, IS MADE WHATSOEVER IN CONNECTION WITH THIS REPORT. ENVIRONMENTAL DATA RESOURCES, INC. SPECIFICALLY DISCLAIMS THE MAKING OF ANY SUCH WARRANTIES, INCLUDING WITHOUT LIMITATION, MERCHANTABILITY OR FITNESS FOR A PARTICULAR USE OR PURPOSE. ALL RISK IS ASSUMED BY THE USER. IN NO EVENT SHALL ENVIRONMENTAL DATA RESOURCES, INC. BE LIABLE TO ANYONE, WHETHER ARISING OUT OF ERRORS OR OMISSIONS, NEGLIGENCE, ACCIDENT OR ANY OTHER CAUSE, FOR ANY LOSS OR DAMAGE, INCLUDING, WITHOUT LIMITATION, SPECIAL, INCIDENTAL, CONSEQUENTIAL, OR EXEMPLARY DAMAGES. ANY LIABILITY ON THE PART OF ENVIRONMENTAL DATA RESOURCES, INC. IS STRICTLY LIMITED TO A REFUND OF THE AMOUNT PAID FOR THIS REPORT.** Purchaser accepts this Report "AS IS". Any analyses, estimates, ratings, environmental risk levels or risk codes provided in this Report are provided for illustrative purposes only, and are not intended to provide, nor should they be interpreted as providing any facts regarding, or prediction or forecast of, any environmental risk for any property. Only a Phase I Environmental Site Assessment performed by an environmental professional can provide information regarding the environmental risk for any property. Additionally, the information provided in this Report is not to be construed as legal advice.

Copyright 2012 by Environmental Data Resources, Inc. All rights reserved. Reproduction in any media or format, in whole or in part, of any report or map of Environmental Data Resources, Inc. or its affiliates is prohibited without prior written permission.

EDR and its logos (including Sanborn and Sanborn Map) are trademarks of Environmental Data Resources, Inc. or its affiliates. All other trademarks used herein are the property of their respective owners.

EXECUTIVE SUMMARY

DESCRIPTION

Environmental Data Resources, Inc.'s (EDR) City Directory Abstract is a screening tool designed to assist environmental professionals in evaluating potential liability on a target property resulting from past activities. EDR's City Directory Abstract includes a search and abstract of available city directory data. For each address, the directory lists the name of the corresponding occupant at five year intervals.

Business directories including city, cross reference and telephone directories were reviewed, if available, at approximately five year intervals for the years spanning 1922 through 2012. This report compiles information gathered in this review by geocoding the latitude and longitude of properties identified and gathering information about properties within 660 feet of the target property.

A summary of the information obtained is provided in the text of this report.

RESEARCH SUMMARY

The following research sources were consulted in the preparation of this report. An "X" indicates where information was identified in the source and provided in this report.

<u>Year</u>	<u>Source</u>	<u>TP</u>	<u>Adjoining</u>	<u>Text Abstract</u>	<u>Source Image</u>
2012	Cole Information Services	-	X	X	-
2007	Cole Information Services	-	X	X	-
2006	Haines Company, Inc.	X	X	X	-
2001	Haines & Company, Inc.	X	X	X	-
2000	Haines & Company	-	X	X	-
1996	Pacific Bell	X	X	X	-
1991	PACIFIC BELL WHITE PAGES	X	X	X	-
1986	Pacific Bell	-	X	X	-
	Pacific Telephone	-	X	X	-
1985	Pacific Bell	-	X	X	-
1982	Pacific Telephone	-	-	-	-
1980	Pacific Telephone	-	X	X	-
1978	R. L. Polk & Co.	-	-	-	-
1975	Pacific Telephone	-	X	X	-
1974	R. L. Polk & Co.	-	-	-	-
1970	R. L. Polk & Co.	-	X	X	-
1968	R. L. Polk & Co.	-	-	-	-
1966	R. L. Polk & Co.	-	X	X	-
1965	R. L. Polk & Co.	-	-	-	-
1964	R. L. Polk & Co.	-	-	-	-
1963	Pacific Telephone	-	X	X	-
1962	R. L. Polk & Co.	-	-	-	-
1960	R. L. Polk & Co.	-	X	X	-
1957	Pacific Telephone	-	X	X	-
	R. L. Polk Co.	-	X	X	-

EXECUTIVE SUMMARY

<u>Year</u>	<u>Source</u>	<u>TP</u>	<u>Adjoining</u>	<u>Text Abstract</u>	<u>Source Image</u>
1955	R. L. Polk & Co.	-	X	X	-
1950	R. L. Polk Co.	-	-	-	-
1946	R.L. Polk	-	-	-	-
1945	R. L. Polk & Co.	-	-	-	-
1942	R.L. Polk	-	-	-	-
1940	R. L. Polk & Co.	-	-	-	-
1936	R. L. Polk & Co.	-	-	-	-
1935	R. L. Polk & Co. of California	-	-	-	-
1931	R. L. Polk & Co.	-	-	-	-
1930	R. L. Polk & Co. of California	-	-	-	-
1926	R. L. Polk Co.	-	-	-	-
1925	R. L. Polk & Co.	-	-	-	-
1922	R. L. Polk Co.	-	-	-	-

EXECUTIVE SUMMARY

SELECTED ADDRESSES

The following addresses were selected by the client, for EDR to research. An "X" indicates where information was identified.

<u>Address</u>	<u>Type</u>	<u>Findings</u>
2801 Stevens Creek Boulevard	Client Entered	X
2899 Stevens Creek Boulevard	Client Entered	X
2915 Stevens Creek Boulevard	Client Entered	X
2919 Stevens Creek Boulevard	Client Entered	X
2955 Stevens Creek Boulevard	Client Entered	
2905 Stevens Creek Boulevard	Client Entered	X
3041 Stevens Creek Boulevard	Client Entered	X
3049 Stevens Creek Boulevard	Client Entered	X
3081 Stevens Creek Boulevard	Client Entered	X

FINDINGS

TARGET PROPERTY INFORMATION

ADDRESS

2855 Stevens Creek Boulevard
San Jose, CA 95128

FINDINGS DETAIL

Target Property research detail.

STEVENS CREEK BLVD

2855 STEVENS CREEK BLVD

<u>Year</u>	<u>Uses</u>	<u>Source</u>
2006	ACCESSORISE IT	Haines Company, Inc.
	BAKERY	Haines Company, Inc.
	BAYAREA	Haines Company, Inc.
	BIGTIME	Haines Company, Inc.
	BOSESHOWCASE	Haines Company, Inc.
	BUILDING	Haines Company, Inc.
	CAMBRIDGE	Haines Company, Inc.
	CELLULAR SPOT	Haines Company, Inc.
	CENTER	Haines Company, Inc.
	CHICN THE CITY	Haines Company, Inc.
	CHILDRENS PLACE	Haines Company, Inc.
	CHOCOLATES	Haines Company, Inc.
	CHRISTMAS	Haines Company, Inc.
	COCOA BON FINE	Haines Company, Inc.
	CROCS RETAIL INC	Haines Company, Inc.
	EASTRN ART	Haines Company, Inc.
	FOREVERPEARL	Haines Company, Inc.
	GENLNUTRITION	Haines Company, Inc.
	GOTHE GAME	Haines Company, Inc.
	GRAIN DOR	Haines Company, Inc.
	HERBAL COMFORT	Haines Company, Inc.
	HERBAL COMFORT B	Haines Company, Inc.
	LANCOME	Haines Company, Inc.
	MARKETING	Haines Company, Inc.
	METRO PCS	Haines Company, Inc.
	PERFECT PETZZ	Haines Company, Inc.

FINDINGS

<u>Year</u>	<u>Uses</u>	<u>Source</u>
2006	PUMPKIN PATCH	Haines Company, Inc.
	Reso URCE INC	Haines Company, Inc.
	ROSETTASTONE	Haines Company, Inc.
	SOUNDWORKS	Haines Company, Inc.
	STORE	Haines Company, Inc.
	THE PUMA STORE	Haines Company, Inc.
	TREASURES	Haines Company, Inc.
	VERIZON WIRELESS	Haines Company, Inc.
	WIRELESS	Haines Company, Inc.
2001	AEROPOSTALE	Haines & Company, Inc.
	AEROSOLE	Haines & Company, Inc.
	AFTERTHOUGHTS	Haines & Company, Inc.
	AFTERTHOUGHTS BT	Haines & Company, Inc.
	ALDO SHOES	Haines & Company, Inc.
	ANNTAYLOR	Haines & Company, Inc.
	APRILCORNELL	Haines & Company, Inc.
	AUSTRALIAN	Haines & Company, Inc.
	BANANAREPUBLIC	Haines & Company, Inc.
	BANKSRBIDDLE BANANA REPUBLIC	Haines & Company, Inc.
	BAREESCENTUALS	Haines & Company, Inc.
	BATHIBODYWORKS	Haines & Company, Inc.
	BEAUTYLAND BEAUTY	Haines & Company, Inc.
	BEN BRIDGE JEWELER	Haines & Company, Inc.
	BENETTON BENETTON	Haines & Company, Inc.
	BODYSHOPTHE	Haines & Company, Inc.
	BOUTIQUE 0 AUNTEANNES	Haines & Company, Inc.
	MENS BARCEUNO	Haines & Company, Inc.
	SHEEPSKIN BAILEY	Haines & Company, Inc.
	SUPPLY BEBE	Haines & Company, Inc.
VALLEY FAIR MALL ACTIVATECELLULAR	Haines & Company, Inc.	
1996	-1002 GAP KIDS	Pacific Bell
	-1002 GAP THE	Pacific Bell
	-1007 GEORGIU	Pacific Bell
	-1009 SHARPER IMAGE THE	Pacific Bell
	-1019 PRESIDENT TUXEDO	Pacific Bell
	-1019 TAILOR MAID THE	Pacific Bell
	-1028 WARNER BROS STUDIO STORE	Pacific Bell
	-1039 DAVIDSON & LIGHT JEWELRY CO	Pacific Bell

FINDINGS

<u>Year</u>	<u>Uses</u>	<u>Source</u>
1996	-1041 LANDAU HYMAN N ELEGANT COSTUME JEWELS	Pacific Bell
	-1045 BENETTON	Pacific Bell
	-1051 A PEA IN THE POD MATERNITY REDEFINED	Pacific Bell
	-1059 EPISODE	Pacific Bell
	-1061 MCWHORTER S STATIONERS	Pacific Bell
	-1063 WALKING CO THE	Pacific Bell
	-1065 CASA DE FRUTA ORCHARD OUTLET	Pacific Bell
	-1069 ENZO	Pacific Bell
	-1079 WATERFORDWEDGWOOD	Pacific Bell
	-1084 GLORIA JEAN S COFFEE BEAN	Pacific Bell
	-1091 BOMBAY CO	Pacific Bell
	-1097 FLORSHEIM SHOE SHOPS	Pacific Bell
	-1103 MARTIN LAWRENCE GALLERIES	Pacific Bell
	-1105 ST CROIX SHOP	Pacific Bell
	-1111 PETITE SOPHISTICATES	Pacific Bell
	-1113 ESPRIT	Pacific Bell
	-1115 AUGU ST MAXWOMAN	Pacific Bell
	-1117 IMAGINARIUM	Pacific Bell
	-1123 KAYBEE TOY STORES	Pacific Bell
	-1127 BARCELINO	Pacific Bell
	-1133 MUSEUM CO THE	Pacific Bell
	-1145 STRUCTURE	Pacific Bell
	-1147 TIE RACK	Pacific Bell
	-1149 STERN S LUGGAGE	Pacific Bell
	-1161 BEAUTYLAND BEAUTY SUPPLY	Pacific Bell
	-1161 VALLEY FAIR SALON	Pacific Bell
	-1163 TRUONG DAVID DUNG	Pacific Bell
	-19 AEROPOSTALE	Pacific Bell
	-2167 CRESCENT JEWELERS	Pacific Bell
	-2178 COPELAND S SPORTS FITNESS SUPERSTORE	Pacific Bell
	-2179 PACIFIC SUNWEAR OF CALIFORNIA	Pacific Bell
	-2189 CALIFORNIA CRISP	Pacific Bell
	-2198 SORABOL	Pacific Bell
	-2201 WAZWAN OFFICE	Pacific Bell
	-2203 CHICAGO STYLE HOT DOGS	Pacific Bell
	-2211 LE PARFUM	Pacific Bell
	-2213 NORDICTRACK FITNESS AT HOME	Pacific Bell

FINDINGS

<u>Year</u>	<u>Uses</u>	<u>Source</u>
1996	-2223 MERKSAMER JEWELERS	Pacific Bell
	-2224 PAPYRUS	Pacific Bell
	-2243 BARE ESCENTUALS	Pacific Bell
	-2245 JAY JACOBS	Pacific Bell
	-2273 CHILDREN S BOUTIQUE	Pacific Bell
	-2275 SPEEDO AUTHENTIC FITNESS	Pacific Bell
	-2276 SUN SHADE OPTI QUE	Pacific Bell
	-2283 CLAIRE S ETC	Pacific Bell
	-2283 DISNEY STORES THE	Pacific Bell
	-2289 THE WET SEAL	Pacific Bell
	-2291 MALM LUGGAGE	Pacific Bell
	-2295 IMPOSTORS	Pacific Bell
	-2305 ANN TAYLOR	Pacific Bell
	-2319 LIMITED EXPRESS	Pacific Bell
	-2327 GOING TO THE GAME	Pacific Bell
	-2329 MOTHERHOOD	Pacific Bell
	-2333 KIDS FOOTLOCKER	Pacific Bell
	-2337 AMERICAN EXPRESS	Pacific Bell
	-312 SURF CITY SQUEZEE	Pacific Bell
	-335 PAPER PARADE	Pacific Bell
	-37 CUSTOM SHOP-THE	Pacific Bell
	-57 POLO-RALPH LAUREN	Pacific Bell
	-A75 BANANA REPUBLIC	Pacific Bell
	-B219 CHICO S	Pacific Bell
	-B307 COACH STORE THE	Pacific Bell
	-CART BALZAC	Pacific Bell
	-E36 BODY OPTION INC	Pacific Bell
	-F JEWELRY BOX THE	Pacific Bell
	-F1043 JOHNSTON & MURPHY SHOP	Pacific Bell
	-J109 CONTEMPO CASUALS	Pacific Bell
	-K153 CYMBOREE STORE	Pacific Bell
	-K155 LOLLIPOP CHILORENS SHOES	Pacific Bell
	-K163 A HI RSH JEWELERS	Pacific Bell
	-KIOSK NOVELTIES UNLIMITED	Pacific Bell
	-KIOSK UNIQUE OCEAN	Pacific Bell
	-L175 JAYKE S HLLMARK SHOP	Pacific Bell
	-M191 SBARRO THE ITALIAN EI TERY	Pacific Bell
	-N209 ZALES JEWELERS	Pacific Bell

FINDINGS

<u>Year</u>	<u>Uses</u>	<u>Source</u>
1996	-P229 LIMITED THE	Pacific Bell
	-P235 BRENTANG S BOOKSTORE	Pacific Bell
	-Q315 KINNEY SHOES	Pacific Bell
	-Q325 BLUE CHIP COOKIES INC	Pacific Bell
	-Q339 SUNGLASS HUT OF VALLEY FAIR MALL	Pacific Bell
	1011 SWEET FACTORY	Pacific Bell
	1031 CHRISTOPHER RANCH	Pacific Bell
	1073 RIGHT START STORE THE	Pacific Bell
	1157 PSW CHRISTMAS & GIFTS	Pacific Bell
	2165 GREAT EARTH VITAMINS	Pacific Bell
	2170 EXPRESSLY PORTRAITS	Pacific Bell
	A 57 BABY GUESS GUESS KIDS	Pacific Bell
	BAILEY BANKS & BIDDLE	Pacific Bell
	BATH & BODY WORKS	Pacific Bell
	BEN BRIDGE JEWELER	Pacific Bell
	BODY SHOP THE	Pacific Bell
	CAFFE SIENA	Pacific Bell
	Contd 1143 ARTERIOR	Pacific Bell
	CRATE & BARREL	Pacific Bell
	DEVONS JEWELERS	Pacific Bell
	DIFFERENT TIES	Pacific Bell
	FOOT LOCKER	Pacific Bell
	GUESS INC	Pacific Bell
	HAWAIIAN TROPICALS BONSAI	Pacific Bell
	JESSICA MCCLINTOCK BOUTIQUE	Pacific Bell
	JUDYS	Pacific Bell
	KEEPING TIME	Pacific Bell
	LADY FOOTLOCKER	Pacific Bell
	LINENS & LACE	Pacific Bell
	NOW TECHNOLOGY	Pacific Bell
	RICHTER S MUSIC BOXES	Pacific Bell
	S F GIANTS DUGOUT	Pacific Bell
	SEE S CANDIES	Pacific Bell
SOFTWARE ETC	Pacific Bell	
STEVENS CREEK BL	Pacific Bell	
WILLIAMS-SONOMA INC	Pacific Bell	
1991	Aca Joe	PACIFIC BELL WHITE PAGES
	AEROPOSTALE	PACIFIC BELL WHITE PAGES

FINDINGS

<u>Year</u>	<u>Uses</u>	<u>Source</u>
1991	AHirsh Jewelers	PACIFIC BELL WHITE PAGES
	ALFONSO S TAILORING	PACIFIC BELL WHITE PAGES
	Alfonsos Tailoring	PACIFIC BELL WHITE PAGES
	AME RICAN E XPRE S S TRAVEL SERVICE OFFICES	PACIFIC BELL WHITE PAGES
	ANN TAYLOR	PACIFIC BELL WHITE PAGES
	ANN TAYLOR SHOE DEPT	PACIFIC BELL WHITE PAGES
	Ashley Laura Inc	PACIFIC BELL WHITE PAGES
	ATHLETIC ATTIC	PACIFIC BELL WHITE PAGES
	AUGUST MAX WOMAN	PACIFIC BELL WHITE PAGES
	BAILEY BANKS & BIDDLE	PACIFIC BELL WHITE PAGES
	BANANA REPUBLIC	PACIFIC BELL WHITE PAGES
	Barcelino	PACIFIC BELL WHITE PAGES
	BARE E S CE N TUALS COS ME TICS	PACIFIC BELL WHITE PAGES
	BASS G H & CO	PACIFIC BELL WHITE PAGES
	BASS SHOES	PACIFIC BELL WHITE PAGES
	Bauer Eddie Inc	PACIFIC BELL WHITE PAGES
	BEBE	PACIFIC BELL WHITE PAGES
	BLUE CHIP COOKIES INC	PACIFIC BELL WHITE PAGES
	BOARDROOM CLOTHIERS LTD THE	PACIFIC BELL WHITE PAGES
	Boardwalk Fries	PACIFIC BELL WHITE PAGES
	BODY OPTION INC	PACIFIC BELL WHITE PAGES
	Bombay Co	PACIFIC BELL WHITE PAGES
	BOUDIN S OURDOUGH BAKE RY & CAFE	PACIFIC BELL WHITE PAGES
	BOUDIN SOURDOUGH BAKERY & CAFE	PACIFIC BELL WHITE PAGES
	BROOKSTONE STORE	PACIFIC BELL WHITE PAGES
	California Cafe Bar & Grill	PACIFIC BELL WHITE PAGES
	CALIFORNIA CAFE BAR AND GRILL	PACIFIC BELL WHITE PAGES
	California Crisp	PACIFIC BELL WHITE PAGES
	CAN TE RBURY OF N E W ZE ALAN D	PACIFIC BELL WHITE PAGES
	CAREN CHARLES	PACIFIC BELL WHITE PAGES
	Cassco Footwear	PACIFIC BELL WHITE PAGES
	CASUAL CORNERS	PACIFIC BELL WHITE PAGES
	Chess King Stores	PACIFIC BELL WHITE PAGES
	CHICO S MEXICAN CAFE	PACIFIC BELL WHITE PAGES
	Chicos Mexican Cafe	PACIFIC BELL WHITE PAGES
	CLASS 10 TECHNOLOGIES INC	PACIFIC BELL WHITE PAGES
	COBBIE S HOP	PACIFIC BELL WHITE PAGES
	COBBIESHOP	PACIFIC BELL WHITE PAGES

FINDINGS

<u>Year</u>	<u>Uses</u>	<u>Source</u>
1991	Cone Appetit	PACIFIC BELL WHITE PAGES
	CORNTEMPO CASUALS	PACIFIC BELL WHITE PAGES
	Crabtree & Evelyn	PACIFIC BELL WHITE PAGES
	CRASE MJ	PACIFIC BELL WHITE PAGES
	Craston L	PACIFIC BELL WHITE PAGES
	CRESCENT JEWELERS	PACIFIC BELL WHITE PAGES
	Custom Shop The	PACIFIC BELL WHITE PAGES
	CUSTOM SHOP-THE	PACIFIC BELL WHITE PAGES
	CUTLERY WORLD	PACIFIC BELL WHITE PAGES
	DE VON S J E W E L E R S	PACIFIC BELL WHITE PAGES
	DEVONS JEWELERS	PACIFIC BELL WHITE PAGES
	E DDIE BAUE R IN C	PACIFIC BELL WHITE PAGES
	EASTON & ROWE ASSOCIATES	PACIFIC BELL WHITE PAGES
	EDDIE BAUER INC	PACIFIC BELL WHITE PAGES
	EPISODE	PACIFIC BELL WHITE PAGES
	ETCETERA	PACIFIC BELL WHITE PAGES
	EYEXAM	PACIFIC BELL WHITE PAGES
	Fantasies	PACIFIC BELL WHITE PAGES
	FLORIDA ADAMS SEE EPISODE	PACIFIC BELL WHITE PAGES
	Flying Colors Cotton Company	PACIFIC BELL WHITE PAGES
	FOOT LOCKER	PACIFIC BELL WHITE PAGES
	G H Q For Men	PACIFIC BELL WHITE PAGES
	GRAFFITI INC	PACIFIC BELL WHITE PAGES
	GRAIN DOR BKRY	PACIFIC BELL WHITE PAGES
	Great Steak & Fry	PACIFIC BELL WHITE PAGES
	Gymboree Store	PACIFIC BELL WHITE PAGES
	GYROS	PACIFIC BELL WHITE PAGES
	Habitat Leather	PACIFIC BELL WHITE PAGES
	HASTINGS MENS CLTHNG	PACIFIC BELL WHITE PAGES
	Holbert Alan Dr optmtrst	PACIFIC BELL WHITE PAGES
	HOT OOG ON AST ICK	PACIFIC BELL WHITE PAGES
	HOUSE OF ALMONDS	PACIFIC BELL WHITE PAGES
	HUS TON S S HOE S	PACIFIC BELL WHITE PAGES
	IMPORT AUTO CLINIC INC	PACIFIC BELL WHITE PAGES
	Impressions	PACIFIC BELL WHITE PAGES
	In Wear	PACIFIC BELL WHITE PAGES
	IN-WEAR	PACIFIC BELL WHITE PAGES
	JOAN & DAVID AT ANN TAYLOR	PACIFIC BELL WHITE PAGES

FINDINGS

<u>Year</u>	<u>Uses</u>	<u>Source</u>
1991	Johnston & Murphy Shop	PACIFIC BELL WHITE PAGES
	JOYCE SELBY SHOES	PACIFIC BELL WHITE PAGES
	JUDY S	PACIFIC BELL WHITE PAGES
	Judys	PACIFIC BELL WHITE PAGES
	Ken & Co Short & Small Mens Wear	PACIFIC BELL WHITE PAGES
	KINNEY SHOES	PACIFIC BELL WHITE PAGES
	KITS CAME RAS	PACIFIC BELL WHITE PAGES
	KIVA ENTERPRISES	PACIFIC BELL WHITE PAGES
	Koala Blue	PACIFIC BELL WHITE PAGES
	LA GALLERIE JEWELER	PACIFIC BELL WHITE PAGES
	La Parfutns	PACIFIC BELL WHITE PAGES
	Lady Footlocker	PACIFIC BELL WHITE PAGES
	LANE BRYANT	PACIFIC BELL WHITE PAGES
	LANZ OF CARIFO MIA	PACIFIC BELL WHITE PAGES
	Latitudes	PACIFIC BELL WHITE PAGES
	LAURA ASHLEY INC	PACIFIC BELL WHITE PAGES
	Le Parfums	PACIFIC BELL WHITE PAGES
	Lens Crafters	PACIFIC BELL WHITE PAGES
	Lillie Rubin San Jose	PACIFIC BELL WHITE PAGES
	LILLIE RUBIN- SAN JOSE	PACIFIC BELL WHITE PAGES
	LIMITED EXPRESS	PACIFIC BELL WHITE PAGES
	Limited The	PACIFIC BELL WHITE PAGES
	LON DON FIS HN CHIPS	PACIFIC BELL WHITE PAGES
	London Fish & Chips	PACIFIC BELL WHITE PAGES
	M Menswear	PACIFIC BELL WHITE PAGES
	Malke Sage Gallery	PACIFIC BELL WHITE PAGES
	MALKE-SAGE GALIERY	PACIFIC BELL WHITE PAGES
	MALM LUS GAGE	PACIFIC BELL WHITE PAGES
	MALM LUSGAGE	PACIFIC BELL WHITE PAGES
	MARCUS FURS & FAS HION S VALLEY FAIR SHOPPING CENTER	PACIFIC BELL WHITE PAGES
	MARCUS FURS & FASHIONS Valley Fair Shopping Center	PACIFIC BELL WHITE PAGES
	MATINIQUE	PACIFIC BELL WHITE PAGES
	MCCLIN TOCK JE S S ICA BOUTIQUE	PACIFIC BELL WHITE PAGES
	MCWHORTERS	PACIFIC BELL WHITE PAGES
	Millers Outpost	PACIFIC BELL WHITE PAGES
	MIPTAS	PACIFIC BELL WHITE PAGES
	MOTHERHOOD	PACIFIC BELL WHITE PAGES

FINDINGS

<u>Year</u>	<u>Uses</u>	<u>Source</u>
1991	Mrs Fields Cookies	PACIFIC BELL WHITE PAGES
	NATURE COMPANZ THE	PACIFIC BELL WHITE PAGES
	NATURALIZER SPECIALTY SHOES	PACIFIC BELL WHITE PAGES
	NATURE COMPANY THE	PACIFIC BELL WHITE PAGES
	o Banking Services	PACIFIC BELL WHITE PAGES
	PACIFIC SUNWEAR OF CALIFORNIA	PACIFIC BELL WHITE PAGES
	Paper Parade	PACIFIC BELL WHITE PAGES
	PAPPAGALLO SHOES	PACIFIC BELL WHITE PAGES
	PETITE SOPHISTICATES	PACIFIC BELL WHITE PAGES
	Photo Land One Hour Photo	PACIFIC BELL WHITE PAGES
	PHOTO LAND-ONE HOUR PHOTO	PACIFIC BELL WHITE PAGES
	POLLTI X	PACIFIC BELL WHITE PAGES
	R G S COMFORT SHOES	PACIFIC BELL WHITE PAGES
	R Gs Comfort Shoes	PACIFIC BELL WHITE PAGES
	RECORD SHOP THE SANTA CLARA 241 S 82	PACIFIC BELL WHITE PAGES
	RICHTER S MUSIC BOXES	PACIFIC BELL WHITE PAGES
	S CAN DIA DOW N S HOPS	PACIFIC BELL WHITE PAGES
	S F GIANTS DUGOUT	PACIFIC BELL WHITE PAGES
	S OME THIN G TO CROW ABOUT	PACIFIC BELL WHITE PAGES
	SAN FRANCISCO FEDERAL SAVINGS Customer Service Information	PACIFIC BELL WHITE PAGES
	San Jose	PACIFIC BELL WHITE PAGES
	SBARRO THE ITALIAN EATERY	PACIFIC BELL WHITE PAGES
	SCANDIA DOWN SHOPS	PACIFIC BELL WHITE PAGES
	ST CROIX	PACIFIC BELL WHITE PAGES
	Sterns luggage & Leather Goods	PACIFIC BELL WHITE PAGES
	Stride Rite Bootery	PACIFIC BELL WHITE PAGES
	STUART S APPAREL	PACIFIC BELL WHITE PAGES
	Stuarts Apparel	PACIFIC BELL WHITE PAGES
	SUNGLASS HUT OF VALLEY FAIR MALL	PACIFIC BELL WHITE PAGES
	TAILOR MAID THE	PACIFIC BELL WHITE PAGES
	TAKEZO WOMEN S CLOTHING	PACIFIC BELL WHITE PAGES
	Takezo Womens Clothing	PACIFIC BELL WHITE PAGES
	TALBOTS THE	PACIFIC BELL WHITE PAGES
	TALBOTSTHE	PACIFIC BELL WHITE PAGES
	TAN AKA JOHN K DDS	PACIFIC BELL WHITE PAGES
	TANAKA JOHN K DDS	PACIFIC BELL WHITE PAGES
	Teriyaki Palace	PACIFIC BELL WHITE PAGES

FINDINGS

<u>Year</u>	<u>Uses</u>	<u>Source</u>
1991	TERRA NOVA	PACIFIC BELL WHITE PAGES
	Thorn Mc An Shoe Store	PACIFIC BELL WHITE PAGES
	TIE RACK	PACIFIC BELL WHITE PAGES
	TODAY S MATERNITY	PACIFIC BELL WHITE PAGES
	Todays Maternity	PACIFIC BELL WHITE PAGES
	ULTRAS MILE IN TE RN ATION AL CORPORATION	PACIFIC BELL WHITE PAGES
	ULTRASMILE DENTAL CARE OFFICE	PACIFIC BELL WHITE PAGES
	UNITS	PACIFIC BELL WHITE PAGES
	UPS N DOWNS	PACIFIC BELL WHITE PAGES
	VALLE Y FAIR DE N TIS TS	PACIFIC BELL WHITE PAGES
	VALLEY FAIR DENTISTS	PACIFIC BELL WHITE PAGES
	Valley Fair Shopping Center	PACIFIC BELL WHITE PAGES
	Valleyfair	PACIFIC BELL WHITE PAGES
	Valleyfair Maul	PACIFIC BELL WHITE PAGES
	VICTORIA S SECRET	PACIFIC BELL WHITE PAGES
	Victorias Secret	PACIFIC BELL WHITE PAGES
	W U W ILUAM B DODS	PACIFIC BELL WHITE PAGES
	WATERFORD WEDGWOOD	PACIFIC BELL WHITE PAGES
	WOMAN S WORLD SHOPS	PACIFIC BELL WHITE PAGES
	WOOLWORTH F W CO	PACIFIC BELL WHITE PAGES
	WU WILUAM B DODS	PACIFIC BELL WHITE PAGES
	Z GALLERIE	PACIFIC BELL WHITE PAGES
	ZALES JEWELERS	PACIFIC BELL WHITE PAGES

STEVENS CREEK RD

2855 STEVENS CREEK RD

<u>Year</u>	<u>Uses</u>	<u>Source</u>
1991	AMERICAN EXPRESS Travel Service Offices	PACIFIC BELL WHITE PAGES
	Ann Taylor	PACIFIC BELL WHITE PAGES
	Bailey Banks & Biddle	PACIFIC BELL WHITE PAGES
	BARE ESCENTUALS COSMETICS	PACIFIC BELL WHITE PAGES
	Bass G H & Co	PACIFIC BELL WHITE PAGES
	CANTERBURY OF NEW ZEALAND	PACIFIC BELL WHITE PAGES
	Crescent Jewelers	PACIFIC BELL WHITE PAGES
	Episode	PACIFIC BELL WHITE PAGES
	Grain DOr bkry	PACIFIC BELL WHITE PAGES
	HUSTONS SHOES	PACIFIC BELL WHITE PAGES

FINDINGS

<u>Year</u>	<u>Uses</u>	<u>Source</u>
1991	KITS CAMERAS	PACIFIC BELL WHITE PAGES
	Lane Bryant	PACIFIC BELL WHITE PAGES
	MCCLINTOCK JESSICA BOUTIQUE	PACIFIC BELL WHITE PAGES
	Naturalizer Specialty Shoes	PACIFIC BELL WHITE PAGES
	Petite Sophisticates	PACIFIC BELL WHITE PAGES
	Polli X	PACIFIC BELL WHITE PAGES
	Record Shop The	PACIFIC BELL WHITE PAGES
	Richters Music Boxes	PACIFIC BELL WHITE PAGES
	Sainsbury Dan E	PACIFIC BELL WHITE PAGES
	SOMETHING TO CROW ABOUT	PACIFIC BELL WHITE PAGES
	St Croix	PACIFIC BELL WHITE PAGES
	Sunglass Hut Of Valley Fair Mall	PACIFIC BELL WHITE PAGES
	Units	PACIFIC BELL WHITE PAGES
	Vaeco Fashion Park	PACIFIC BELL WHITE PAGES
	Womans World Shops	PACIFIC BELL WHITE PAGES
	Woolworth F W Co	PACIFIC BELL WHITE PAGES
	Zales Jewelers	PACIFIC BELL WHITE PAGES

FINDINGS

ADJOINING PROPERTY DETAIL

The following Adjoining Property addresses were researched for this report. Detailed findings are provided for each address.

CLOVER AVE

335 CLOVER AVE

<u>Year</u>	<u>Uses</u>	<u>Source</u>
1955	Field Richd L	R. L. Polk & Co.

337 CLOVER AVE

<u>Year</u>	<u>Uses</u>	<u>Source</u>
1955	Magnoli Albert E A CH	R. L. Polk & Co.

342 CLOVER AVE

<u>Year</u>	<u>Uses</u>	<u>Source</u>
1955	Heier Paul G genl contr A CH	R. L. Polk & Co.

344 CLOVER AVE

<u>Year</u>	<u>Uses</u>	<u>Source</u>
1955	Davis Meyer H	R. L. Polk & Co.

346 CLOVER AVE

<u>Year</u>	<u>Uses</u>	<u>Source</u>
1955	Spear Horace L A CH	R. L. Polk & Co.

347 CLOVER AVE

<u>Year</u>	<u>Uses</u>	<u>Source</u>
1955	Yore Gene T A CH	R. L. Polk & Co.

348 CLOVER AVE

<u>Year</u>	<u>Uses</u>	<u>Source</u>
1955	Murphy Donald G A CH	R. L. Polk & Co.

349 CLOVER AVE

<u>Year</u>	<u>Uses</u>	<u>Source</u>
1955	Piccolo Salvatore V A CH	R. L. Polk & Co.

358 CLOVER AVE

<u>Year</u>	<u>Uses</u>	<u>Source</u>
1955	Rich Helen M Mrs A AX	R. L. Polk & Co.

FINDINGS

359 CLOVER AVE

<u>Year</u>	<u>Uses</u>	<u>Source</u>
1955	Figliomene Jos F	R. L. Polk & Co.

360 CLOVER AVE

<u>Year</u>	<u>Uses</u>	<u>Source</u>
1955	Davalos Hannibal M A CH	R. L. Polk & Co.

361 CLOVER AVE

<u>Year</u>	<u>Uses</u>	<u>Source</u>
1955	Foglia Rudolph S A CH	R. L. Polk & Co.

370 CLOVER AVE

<u>Year</u>	<u>Uses</u>	<u>Source</u>
1955	Heffly Edgar A CH	R. L. Polk & Co.

371 CLOVER AVE

<u>Year</u>	<u>Uses</u>	<u>Source</u>
1955	Mc Call Clarence C A AX	R. L. Polk & Co.

372 CLOVER AVE

<u>Year</u>	<u>Uses</u>	<u>Source</u>
1955	Palm Jack H A CH	R. L. Polk & Co.

373 CLOVER AVE

<u>Year</u>	<u>Uses</u>	<u>Source</u>
1955	Paravagna Jack M	R. L. Polk & Co.

CLOVER AVE S

335 CLOVER AVE S

<u>Year</u>	<u>Uses</u>	<u>Source</u>
1975	ZELLER P	Pacific Telephone
1970	CLAUS BORSCH	R. L. Polk & Co.
1966	NO RETURN	R. L. Polk & Co.

337 CLOVER AVE S

<u>Year</u>	<u>Uses</u>	<u>Source</u>
1996	FRANCIS SCOTT G	Pacific Bell
1975	VACANT	Pacific Telephone
1970	BROWN CARL	R. L. Polk & Co.
1966	BROWN CARL A	R. L. Polk & Co.

FINDINGS

342 CLOVER AVE S

<u>Year</u>	<u>Uses</u>	<u>Source</u>
1996	ECOWO-CAR OF SAM JOSE	Pacific Bell
	U-HAUL CO	Pacific Bell
1975	BOSCH ALF	Pacific Telephone
1970	VACANT	R. L. Polk & Co.
1966	DANIELS VIRGINIA MRS	R. L. Polk & Co.

344 CLOVER AVE S

<u>Year</u>	<u>Uses</u>	<u>Source</u>
1975	FUENTES STEVEN	Pacific Telephone
1970	MILLER GARY M	R. L. Polk & Co.
1966	CHRISTENSEN PERRY	R. L. Polk & Co.

346 CLOVER AVE S

<u>Year</u>	<u>Uses</u>	<u>Source</u>
1975	COFFMEN RONALD W	Pacific Telephone
1970	GONZALEZ AGUSTO D	R. L. Polk & Co.
1966	WADLEY GEO H	R. L. Polk & Co.

347 CLOVER AVE S

<u>Year</u>	<u>Uses</u>	<u>Source</u>
1975	IVIE RALPH G	Pacific Telephone
1970	CARTER ROY	R. L. Polk & Co.
1966	SILVA ALLEN J	R. L. Polk & Co.

348 CLOVER AVE S

<u>Year</u>	<u>Uses</u>	<u>Source</u>
1975	RUSH LARRY	Pacific Telephone
1970	OLSEN CINDY MRS	R. L. Polk & Co.
1966	CAREY RICHD	R. L. Polk & Co.

349 CLOVER AVE S

<u>Year</u>	<u>Uses</u>	<u>Source</u>
1975	ROBERTSON GRADY T	Pacific Telephone
1970	AVERILL ROBT	R. L. Polk & Co.
1966	NO RETURN	R. L. Polk & Co.

358 CLOVER AVE S

<u>Year</u>	<u>Uses</u>	<u>Source</u>
1975	RECK WM R	Pacific Telephone

FINDINGS

<u>Year</u>	<u>Uses</u>	<u>Source</u>
1970	RECK WM R	R. L. Polk & Co.
1966	RATHBURN REX	R. L. Polk & Co.

359 CLOVER AVE S

<u>Year</u>	<u>Uses</u>	<u>Source</u>
1975	CLAUS WM	Pacific Telephone
1970	FIGLIOMENI VINCENT J	R. L. Polk & Co.
1966	CURTS DORENE MRS	R. L. Polk & Co.

360 CLOVER AVE S

<u>Year</u>	<u>Uses</u>	<u>Source</u>
1996	ESPRIT HEALING CENTER	Pacific Bell
1975	DREYER RICHD	Pacific Telephone
1970	VACANT	R. L. Polk & Co.
1966	MC LEAN TRACY	R. L. Polk & Co.

361 CLOVER AVE S

<u>Year</u>	<u>Uses</u>	<u>Source</u>
1975	FIGLIDNENI THERESA	Pacific Telephone
1970	KENEDY NANCY MRS	R. L. Polk & Co.
1966	TROTTER HELEN MRS	R. L. Polk & Co.

368 CLOVER AVE S

<u>Year</u>	<u>Uses</u>	<u>Source</u>
1966	RATHBUN ANTIONETTE	R. L. Polk & Co.

371 CLOVER AVE S

<u>Year</u>	<u>Uses</u>	<u>Source</u>
1996	CRUZ ELISSA	Pacific Bell
1975	NO RETURN	Pacific Telephone
1970	MARTIN WM R	R. L. Polk & Co.
1966	HARDMAN J R	R. L. Polk & Co.

373 CLOVER AVE S

<u>Year</u>	<u>Uses</u>	<u>Source</u>
1975	BERNARD ROBERD G	Pacific Telephone
1970	EDWARDS ROGER R	R. L. Polk & Co.
1966	STOUT RONNIE L	R. L. Polk & Co.

FINDINGS

DANIEL WAY

355 DANIEL WAY

<u>Year</u>	<u>Uses</u>	<u>Source</u>
2000	CLUBS	Haines & Company
	BIGHTSTUFF HEALTH	Haines & Company
	NU TOOLINOTHE	Haines & Company
	MCLARNEYCONSTR	Haines & Company

373 DANIEL WAY

<u>Year</u>	<u>Uses</u>	<u>Source</u>
2000	XXXX	Haines & Company

DANIEL WAY S

317 DANIEL WAY S

<u>Year</u>	<u>Uses</u>	<u>Source</u>
1955	Sullivan Carl E A CH	R. L. Polk & Co.

331 DANIEL WAY S

<u>Year</u>	<u>Uses</u>	<u>Source</u>
1955	Thomas Lute C A AX	R. L. Polk & Co.

335 DANIEL WAY S

<u>Year</u>	<u>Uses</u>	<u>Source</u>
1966	CONTINENTAL SECURITIES INC MTGE LOANS	R. L. Polk & Co.
	CALIFORNIA SECURITIES INSURANCE GENL	R. L. Polk & Co.

345 DANIEL WAY S

<u>Year</u>	<u>Uses</u>	<u>Source</u>
1955	Russo Richd C 0 A CH	R. L. Polk & Co.

355 DANIEL WAY S

<u>Year</u>	<u>Uses</u>	<u>Source</u>
1996	JOHN ROBERT POWERS	Pacific Bell
	MCLARNEY CONSTRUCTION INC	Pacific Bell
1975	VAN VIECK REAL ESTATE	Pacific Telephone
1970	CONTINENTAL SECURITIES INC MTGE LOANS	R. L. Polk & Co.

FINDINGS

359 DANIEL WAY S

<u>Year</u>	<u>Uses</u>	<u>Source</u>
1955	Musachia Lawrence J A AX	R. L. Polk & Co.

373 DANIEL WAY S

<u>Year</u>	<u>Uses</u>	<u>Source</u>
1970	VACANT	R. L. Polk & Co.
1966	MAZZONE FRANK A	R. L. Polk & Co.
1955	Mazzone Frank A	R. L. Polk & Co.

GENEVIEVE LN

331 GENEVIEVE LN

<u>Year</u>	<u>Uses</u>	<u>Source</u>
1957	Vinassa Eugene r	R. L. Polk Co.

GENEVIEVE LN S

316 GENEVIEVE LN S

<u>Year</u>	<u>Uses</u>	<u>Source</u>
1955	GENEVIEVE LANE SOUTH Contd	R. L. Polk & Co.
	Peer Jos 0 A CH	R. L. Polk & Co.

317 GENEVIEVE LN S

<u>Year</u>	<u>Uses</u>	<u>Source</u>
1975	SHIMIZU BRUCE	Pacific Telephone
1970	WOODWORTH ROGER	R. L. Polk & Co.
1966	CASALEGNO MARY MRS	R. L. Polk & Co.
1955	Casalegno Mary A Mrs 4 AX	R. L. Polk & Co.

330 GENEVIEVE LN S

<u>Year</u>	<u>Uses</u>	<u>Source</u>
1955	Chapman Gertrude L Mrs	R. L. Polk & Co.

331 GENEVIEVE LN S

<u>Year</u>	<u>Uses</u>	<u>Source</u>
1975	BINASSA MARY	Pacific Telephone
1970	VINASSA MARY	R. L. Polk & Co.
1966	VINASSA EUG	R. L. Polk & Co.
1960	Vinassa Eug 0 4 AX	R. L. Polk & Co.
1955	Vinassa Eug AX	R. L. Polk & Co.

FINDINGS

344 GENEVIEVE LN S

<u>Year</u>	<u>Uses</u>	<u>Source</u>
1955	Davis Wm L jr 4 A AX	R. L. Polk & Co.

345 GENEVIEVE LN S

<u>Year</u>	<u>Uses</u>	<u>Source</u>
1996	TEDESCO ANDREW H	Pacific Bell
1975	TEDESCO ANDREW H	Pacific Telephone
1970	TEDESCO ANDREW H	R. L. Polk & Co.
1966	TEDESCO ANDREW H	R. L. Polk & Co.
1960	Tedesco Andrew H 0 4 AX	R. L. Polk & Co.
1955	Tedesco Andrew H A 4 AX	R. L. Polk & Co.

MONROE S

316 MONROE S

<u>Year</u>	<u>Uses</u>	<u>Source</u>
1996	-201 PIONEER DENTAL LAB	Pacific Bell
	-160 VINTAGE DENTAL LABORATORY	Pacific Bell
	-130 BOSCO	Pacific Bell
	-120 NATIONAL MISSING CHILDRENS LOCATE CENTER24	Pacific Bell
	-A STEVENS CREEK AUTO CEN TER	Pacific Bell
	SUPERIOR HAIR	Pacific Bell
	-202 PIONEER DENTAL LABORATORY	Pacific Bell
	-122 GENERAL PROSTHETIC SERVICES	Pacific Bell

319 MONROE S

<u>Year</u>	<u>Uses</u>	<u>Source</u>
1996	AUTO ACCESSORIES UNLIMITED	Pacific Bell
	PACIFIC VIDEO SERVICE	Pacific Bell

321 MONROE S

<u>Year</u>	<u>Uses</u>	<u>Source</u>
1996	SPEEDY EXPRESS SIGNS	Pacific Bell
	SIGN WORKS	Pacific Bell

323 MONROE S

<u>Year</u>	<u>Uses</u>	<u>Source</u>
1996	SUNSERI SALON	Pacific Bell

FINDINGS

325 MONROE S

<u>Year</u>	<u>Uses</u>	<u>Source</u>
1996	PLUE CHRISTOPHER J DC	Pacific Bell

337 MONROE S

<u>Year</u>	<u>Uses</u>	<u>Source</u>
1996	-7 ALL DANESH INSURANCE	Pacific Bell
	-9 NGUYEN PAUL INSURANCE AGENCY	Pacific Bell
	-7DANESH ALI INSURANCE AGENCY	Pacific Bell
	-6 JEEWANJEE & SHAH ADMINISTRATORS	Pacific Bell
	-4 TIME PLUS	Pacific Bell
	-1 ZAIN JEEWANJEE INSURANCE AGENCY	Pacific Bell
	-5 CALIFORNIA BUFFALO	Pacific Bell

344 MONROE S

<u>Year</u>	<u>Uses</u>	<u>Source</u>
1996	SONG S ACUPUNCTURE CLINIC	Pacific Bell
	SONG MINN BHU	Pacific Bell

349 MONROE S

<u>Year</u>	<u>Uses</u>	<u>Source</u>
1996	SAN JOSE IMAGING CENTER	Pacific Bell

358 MONROE S

<u>Year</u>	<u>Uses</u>	<u>Source</u>
1996	NEALIS TIM & WUU-ING	Pacific Bell

361 MONROE S

<u>Year</u>	<u>Uses</u>	<u>Source</u>
1996	SAN JOSE MRI CE NTER	Pacific Bell
	PACIFIC IMAGING SERVICES INC	Pacific Bell

373 MONROE S

<u>Year</u>	<u>Uses</u>	<u>Source</u>
1996	-I PISACANE JOHN M DM	Pacific Bell
	-F TANAKA KYLE C DDS	Pacific Bell
	-C TONG TOMMY DDS	Pacific Bell
	-B PARTAK EMIL J DOS INC	Pacific Bell
	-H GOIJOY JR DONALD L DOS INC	Pacific Bell

FINDINGS

386 MONROE S

<u>Year</u>	<u>Uses</u>	<u>Source</u>
1996	-2 MC S WRITE WAY	Pacific Bell
	CANTWELL JOHN R MD A PROFESSIONAL CORP	Pacific Bell

MONROE ST S

314 MONROE ST S

<u>Year</u>	<u>Uses</u>	<u>Source</u>
1975	DAVIS RAY MANUFACTURING JEWELRY SERV	Pacific Telephone
	ANDERSON & HOWE JEWELRY MFRS	Pacific Telephone
1970	HOEFLING CHIROPRACTIC	R. L. Polk & Co.
	ROSE REALTY	R. L. Polk & Co.

316 MONROE ST S

<u>Year</u>	<u>Uses</u>	<u>Source</u>
1975	SAN JOSE SANTA CLARA PHYSICAL THERAPY CENTER	Pacific Telephone Pacific Telephone
	LESLIE WAYNE PHYSICAL THERAPIST	Pacific Telephone
	SCHNEIDER ROBT J PHYSICAL THERAPIST	Pacific Telephone
1970	BARR ROBT M PHYS	R. L. Polk & Co.
1966	MEDICAL DENTAL CENTER	R. L. Polk & Co.
	1 VACANT	R. L. Polk & Co.
	2 VACANT	R. L. Polk & Co.
	3 VACANT	R. L. Polk & Co.
	4 VACANT	R. L. Polk & Co.
	5 MASSAGE STUDIO	R. L. Polk & Co.
	6 METRO EMPLOYMENT AGENCY	R. L. Polk & Co.
	7 VACANT	R. L. Polk & Co.
	8 VACANT	R. L. Polk & Co.

319 MONROE ST S

<u>Year</u>	<u>Uses</u>	<u>Source</u>
1975	ALLIED FURNITURE RENTALS	Pacific Telephone
1970	VACANT	R. L. Polk & Co.
1966	VACANT	R. L. Polk & Co.

FINDINGS

321 MONROE ST S

<u>Year</u>	<u>Uses</u>	<u>Source</u>
1975	MANPOWER INC EMP SERV	Pacific Telephone
1970	MAN POWER INC EMP SERV	R. L. Polk & Co.
1966	VACANT	R. L. Polk & Co.

323 MONROE ST S

<u>Year</u>	<u>Uses</u>	<u>Source</u>
1975	BARON S BARBER SHOP	Pacific Telephone
1970	BARONS BARBER SHOP	R. L. Polk & Co.
1966	SHERWIN-WILLIAMS CO PAINT	R. L. Polk & Co.

325 MONROE ST S

<u>Year</u>	<u>Uses</u>	<u>Source</u>
1975	VACANT	Pacific Telephone
1970	DOUTHIT DAVID R INTERIORS	R. L. Polk & Co.
1966	KEYSTONE FINANCE CO	R. L. Polk & Co.

330 MONROE ST S

<u>Year</u>	<u>Uses</u>	<u>Source</u>
1975	HOEFLING CHIROPRACTIC	Pacific Telephone
1970	FISHER DONALD G	R. L. Polk & Co.
1966	MELENA EMIL M	R. L. Polk & Co.

337 MONROE ST S

<u>Year</u>	<u>Uses</u>	<u>Source</u>
1975	DEMOCRATIC HEADQUARTERS ORG	Pacific Telephone
1970	DEMOCRATIC HEADQUARTERS ORG	R. L. Polk & Co.
1966	ONETO JACK G	R. L. Polk & Co.

344 MONROE ST S

<u>Year</u>	<u>Uses</u>	<u>Source</u>
1975	TURTURICI BEN	Pacific Telephone
1970	SANTARNI N E	R. L. Polk & Co.
1966	TURTURICI BEN G	R. L. Polk & Co.

349 MONROE ST S

<u>Year</u>	<u>Uses</u>	<u>Source</u>
1975	ME FARLANE BRANTON HARTSELL ACCTS	Pacific Telephone
1970	WINSTON & WINSTON ARCHTS	R. L. Polk & Co.

FINDINGS

<u>Year</u>	<u>Uses</u>	<u>Source</u>
1970	ME FARLANE SCHAEFFER FITCH & CO ACCTS	R. L. Polk & Co.
1966	FORSYTH JACK S	R. L. Polk & Co.

358 MONROE ST S

<u>Year</u>	<u>Uses</u>	<u>Source</u>
1975	HEESS DONALD M	Pacific Telephone
1970	HEESS DONALD M	R. L. Polk & Co.
1966	HEESS DONALD M	R. L. Polk & Co.

361 MONROE ST S

<u>Year</u>	<u>Uses</u>	<u>Source</u>
1966	VACANT	R. L. Polk & Co.

372 MONROE ST S

<u>Year</u>	<u>Uses</u>	<u>Source</u>
1975	BEATON JOHN J	Pacific Telephone
1970	BEATON JOHN J	R. L. Polk & Co.
1966	BEATON JOHN J	R. L. Polk & Co.

373 MONROE ST S

<u>Year</u>	<u>Uses</u>	<u>Source</u>
1970	RYAN KEITH J DENTIST	R. L. Polk & Co.
1966	RYAN KEITH J DENTIST	R. L. Polk & Co.
	GIANNETTO S THOS DENTIST	R. L. Polk & Co.

385 MONROE ST S

<u>Year</u>	<u>Uses</u>	<u>Source</u>
1975	PORTABLE X-RAY SERVICE	Pacific Telephone
1970	H C CO BUSINESS CONSULTANTS	R. L. Polk & Co.
	COMMUNICATIONS ANALYSTS	R. L. Polk & Co.

386 MONROE ST S

<u>Year</u>	<u>Uses</u>	<u>Source</u>
1975	PYZER LLOYD E PHYS	Pacific Telephone
1970	HIROSE MASAO KEECH	R. L. Polk & Co.
1966	HIROSE MASAO KEECH	R. L. Polk & Co.

FINDINGS

N CLOVER AVE

340 N CLOVER AVE

<u>Year</u>	<u>Uses</u>	<u>Source</u>
1991	RUPPERT CHE A	PACIFIC BELL WHITE PAGES

N MONROE

506 N MONROE

<u>Year</u>	<u>Uses</u>	<u>Source</u>
1957	Johnson Bert D MD	R. L. Polk Co.

N MONROE ST

506 N MONROE ST

<u>Year</u>	<u>Uses</u>	<u>Source</u>
1957	JOHNSON BERT D MD	Pacific Telephone

S CLOVER

335 S CLOVER

<u>Year</u>	<u>Uses</u>	<u>Source</u>
1957	Ballinger Esther F	R. L. Polk Co.

337 S CLOVER

<u>Year</u>	<u>Uses</u>	<u>Source</u>
1957	Newman Zoe D	R. L. Polk Co.

342 S CLOVER

<u>Year</u>	<u>Uses</u>	<u>Source</u>
1957	Heler Paul G	R. L. Polk Co.

348 S CLOVER

<u>Year</u>	<u>Uses</u>	<u>Source</u>
1957	Peterson H P	R. L. Polk Co.

349 S CLOVER

<u>Year</u>	<u>Uses</u>	<u>Source</u>
1957	Gordon Edw J	R. L. Polk Co.

FINDINGS

358 S CLOVER

<u>Year</u>	<u>Uses</u>	<u>Source</u>
1957	Rich Helen M	R. L. Polk Co.

371 S CLOVER

<u>Year</u>	<u>Uses</u>	<u>Source</u>
1957	Macfarlane Dagmar	R. L. Polk Co.

372 S CLOVER

<u>Year</u>	<u>Uses</u>	<u>Source</u>
1957	Montegna Tony	R. L. Polk Co.

S CLOVER AVE

301 S CLOVER AVE

<u>Year</u>	<u>Uses</u>	<u>Source</u>
1991	ROMSCLGNO JON CAMPBELL 77343	PACIFIC BELL WHITE PAGES

335 S CLOVER AVE

<u>Year</u>	<u>Uses</u>	<u>Source</u>
2006	a MAGNOLI David	Haines Company, Inc.
1975	ZELLER P A	Pacific Telephone
1963	Silva Erwin	Pacific Telephone
1960	Vacant	R. L. Polk & Co.
1957	BALLINGER ESTHER F	Pacific Telephone

337 S CLOVER AVE

<u>Year</u>	<u>Uses</u>	<u>Source</u>
2006	FRANCIS Scott G	Haines Company, Inc.
1991	FRANCIS SCOTT G	PACIFIC BELL WHITE PAGES
	Francis Scott G	PACIFIC BELL WHITE PAGES
1986	Francis Scott G	Pacific Bell
1985	FRANCIS SCOTT G	Pacific Bell
1980	Francis Scott G	Pacific Telephone
1963	Gunderson H D	Pacific Telephone
1960	Newman Zoe D Mrs ch	R. L. Polk & Co.
1957	NEWMAN ZOE D	Pacific Telephone

341 S CLOVER AVE

<u>Year</u>	<u>Uses</u>	<u>Source</u>
1975	OLAUSSON LEIF	Pacific Telephone

FINDINGS

342 S CLOVER AVE

<u>Year</u>	<u>Uses</u>	<u>Source</u>
1991	Econo Car Of San Jose	PACIFIC BELL WHITE PAGES
	ECONO-CAR OF SAN JOSE	PACIFIC BELL WHITE PAGES
1986	Ecoh 0 Lite	Pacific Bell
	Efon ar Of San Jose	Pacific Bell
	Frontier Ford Rent A Car	Pacific Bell
1985	ECONO-CAR OF SAN JOSE	Pacific Bell
	FRONTIER FORD RENT-A-CAR	Pacific Bell
1980	Bills Rent A Truck rv	Pacific Telephone
	ECONO CAR OF SAN JOSE	Pacific Telephone
	ECONO CAR OF SAN JOSE	Pacific Telephone
1963	Ribardo Kenneth R	Pacific Telephone
1960	Laterza Vincent ch	R. L. Polk & Co.
1957	HEIER PAUL G	Pacific Telephone

344 S CLOVER AVE

<u>Year</u>	<u>Uses</u>	<u>Source</u>
1991	Clover Auto Sales	PACIFIC BELL WHITE PAGES
	CLOVER AUTO SALES	PACIFIC BELL WHITE PAGES
1986	Clover Auto Sales	Pacific Bell
1985	CLOVER AUTO SALES	Pacific Bell
1963	Olson Jack L	Pacific Telephone
1960	Gay Alan N	R. L. Polk & Co.

346 S CLOVER AVE

<u>Year</u>	<u>Uses</u>	<u>Source</u>
1986	Huber Glenn	Pacific Bell
1985	HUBER GLENN	Pacific Bell
1975	COFFMAN RON	Pacific Telephone
1963	Munshaw Jas Grant	Pacific Telephone
	Munshaw Anita M	Pacific Telephone
1960	Munshaw Jas G 0 ch	R. L. Polk & Co.
1957	ROSE DONALD E	Pacific Telephone

347 S CLOVER AVE

<u>Year</u>	<u>Uses</u>	<u>Source</u>
2006	a FINAMORERick	Haines Company, Inc.
1980	Holdbrook Dave K	Pacific Telephone
1963	Elwood Richard N	Pacific Telephone

FINDINGS

<u>Year</u>	<u>Uses</u>	<u>Source</u>
1960	Rutel Al ax	R. L. Polk & Co.
1957	BERNER DAVID	Pacific Telephone

348 S CLOVER AVE

<u>Year</u>	<u>Uses</u>	<u>Source</u>
2012	STUDIOS INN	Cole Information Services
2007	STUDIOS INN	Cole Information Services
	BAYMD LLC	Cole Information Services
2006	STUDIOS INN	Haines Company, Inc.
1986	Westfall Kirk	Pacific Bell
1975	RUSH LARRY E	Pacific Telephone
1960	Wineinger Billy C ch	R. L. Polk & Co.
1957	PETERSON H P	Pacific Telephone

349 S CLOVER AVE

<u>Year</u>	<u>Uses</u>	<u>Source</u>
2006	No Current Listing	Haines Company, Inc.
1991	GUNMAN JOSE M	PACIFIC BELL WHITE PAGES
	Gunman Jose M	PACIFIC BELL WHITE PAGES
1986	Escobar Romulo A	Pacific Bell
1985	ESCOBAR ROMULO A	Pacific Bell
1975	ROBERTSON GRADY & ESTELLE AMWAY DISTRIBUTORS	Pacific Telephone
	ASSIUNTA WY & UNION AV	Pacific Telephone
1963	Alves Jeanne J	Pacific Telephone
1960	Greer Gladys F ch	R. L. Polk & Co.
1957	GORDON EDW J	Pacific Telephone

358 S CLOVER AVE

<u>Year</u>	<u>Uses</u>	<u>Source</u>
1975	RECK ANGELINA C	Pacific Telephone
1963	Rich Helen M	Pacific Telephone
1960	Rich Helen M Mrs ax	R. L. Polk & Co.

359 S CLOVER AVE

<u>Year</u>	<u>Uses</u>	<u>Source</u>
2006	No Current Listing	Haines Company, Inc.
1975	IMPEX IMPORT EXPORT DISTRIBUTORS	Pacific Telephone
1963	Thompson Merle O	Pacific Telephone
1960	Figliomeni Jos F	R. L. Polk & Co.

FINDINGS

<u>Year</u>	<u>Uses</u>	<u>Source</u>
1957	FIGLIOMENI JOS	Pacific Telephone

360 S CLOVER AVE

<u>Year</u>	<u>Uses</u>	<u>Source</u>
2012	AHMED MOHAMMED F	Cole Information Services
2006	AHMED MOHAMMED	Haines Company, Inc.
1991	De Gennaro Melanie A Dr	PACIFIC BELL WHITE PAGES
	DE GENNARO MELANIE A DR	PACIFIC BELL WHITE PAGES
	DE GENNARO JOHN RDR	PACIFIC BELL WHITE PAGES
	AFFILIATE D CHIROPRACTIC GROUP	PACIFIC BELL WHITE PAGES
1986	De Gennaro John RDr	Pacific Bell
1985	ROLLIS CHIROPRACTIC OFFICE	Pacific Bell
	ROLLIS CHARLES M DR	Pacific Bell
	BTOOM-ROZA MARGENE DC	Pacific Bell
	DE GENNARO JOHN RDR	Pacific Bell
1975	DREYER RICHARD	Pacific Telephone
1963	Gustafson Edell	Pacific Telephone
1960	Hargrove Geo E ch	R. L. Polk & Co.

361 S CLOVER AVE

<u>Year</u>	<u>Uses</u>	<u>Source</u>
2006	a MACHADO Frank	Haines Company, Inc.
1991	Cawley K	PACIFIC BELL WHITE PAGES
	Bryson Robt	PACIFIC BELL WHITE PAGES
	CAWLEY K	PACIFIC BELL WHITE PAGES
	BRYSON ROBT	PACIFIC BELL WHITE PAGES
1985	CHAMBERS S	Pacific Bell
1980	Chambers S	Pacific Telephone
1963	Trotter Helen	Pacific Telephone
1960	Foglia Rudolph S ch	R. L. Polk & Co.
1957	FOAAR S	Pacific Telephone

370 S CLOVER AVE

<u>Year</u>	<u>Uses</u>	<u>Source</u>
1963	Hargrove Geo E	Pacific Telephone
	Hargrove Jessie A	Pacific Telephone
1960	Bloomquist Wallace V ch	R. L. Polk & Co.
1957	B	Pacific Telephone

FINDINGS

371 S CLOVER AVE

<u>Year</u>	<u>Uses</u>	<u>Source</u>
2006	a GAGLIASSO Daro	Haines Company, Inc.
1986	Gagliasso Richard	Pacific Bell
1985	GAGASSO RICHARD	Pacific Bell
1963	Witt Jas Edw	Pacific Telephone
	Witt Patricia Ann	Pacific Telephone
1960	Bracken Robt J ch	R. L. Polk & Co.
1957	MACFARLANE DAGMAR	Pacific Telephone

372 S CLOVER AVE

<u>Year</u>	<u>Uses</u>	<u>Source</u>
1957	MONTEGNA TONY	Pacific Telephone

373 S CLOVER AVE

<u>Year</u>	<u>Uses</u>	<u>Source</u>
2006	OJEDA Debra	Haines Company, Inc.
1980	Carmer Y	Pacific Telephone
1975	BRYANT P M	Pacific Telephone
1963	Bracken Robt	Pacific Telephone
1960	Overson Lela M ax	R. L. Polk & Co.

S DANIEL WAY

355 S DANIEL WAY

<u>Year</u>	<u>Uses</u>	<u>Source</u>
2012	MCLARNEY CONSTRUCTION INC	Cole Information Services
2007	MCLARNEY CONSTRUCTION INC	Cole Information Services
	VILLAS CORDE TERRA	Cole Information Services
2006	MCLARNEYCONSTR	Haines Company, Inc.
1991	JOHN ROBERT POWERS SCHOOL	PACIFIC BELL WHITE PAGES
	Nguyen Betta A manicurst	PACIFIC BELL WHITE PAGES
	Powers John Robert Hair Salon	PACIFIC BELL WHITE PAGES
	POWERS JOHN ROBERT SCHOOL	PACIFIC BELL WHITE PAGES
	JOHN ROBE RT POW E RS S CHOOOL	PACIFIC BELL WHITE PAGES
	NGUYEN BETTA A MANICURST	PACIFIC BELL WHITE PAGES
	POWERS JOHN ROBERT HAIR SALON	PACIFIC BELL WHITE PAGES
	POW E RS JOHN ROBE RT S CHOOOL	PACIFIC BELL WHITE PAGES
1986	POWERS JOHN ROBERT SCHOOL	Pacific Bell
	POWERS JOHN ROBERT HAIR SALON	Pacific Bell

FINDINGS

<u>Year</u>	<u>Uses</u>	<u>Source</u>
1986	JOHN ROBERT POWERS SCHOOL	Pacific Bell
1985	JOHN ROBERT POWERS SCHOOL	Pacific Bell
	POWERS JOHN ROBERT HAIR SALON	Pacific Bell
	POWERS JOHN ROBERT SCHOOL	Pacific Bell
	JOHN ROBERT POWERS HAIR SALON	Pacific Bell
1980	POWERS JOHN ROBERT SCHOOL	Pacific Telephone
	POWERS JOHN ROBERT HAIR SALON	Pacific Telephone
	POWERS JOHN ROBERT HAIR SALON	Pacific Telephone
	JOHN ROBERT POWERS SCHOOL	Pacific Telephone
	JOHN ROBERT POWERS HAIR SALON	Pacific Telephone
	JOHN ROBERT POWERS	Pacific Telephone
1975	VAN VLECK REALTY	Pacific Telephone
	Commercial Investments	Pacific Telephone
	VAN VLECK REALTY	Pacific Telephone
	Inter City Relocation	Pacific Telephone
	VAN VLECK REALTY	Pacific Telephone
	Property Acquisition	Pacific Telephone
	VAN VLECK REALTY	Pacific Telephone
	Rentals Office	Pacific Telephone
	VAN VLECK REALTY	Pacific Telephone
	Resident Sales	Pacific Telephone
	VAN VLECK REALTY	Pacific Telephone
	Administrative Office	Pacific Telephone
	TIDBALL VOLNEY J ATTY	Pacific Telephone
	VAN VLECK REALTY	Pacific Telephone
	VAN VLECK REALTY	Pacific Telephone
	VAN VLECK REALTY	Pacific Telephone
	VAN VLECK REALTY	Pacific Telephone
	VAN VLECK REALTY	Pacific Telephone
	VAN VLECK REALTY	Pacific Telephone

373 S DANIEL WAY

<u>Year</u>	<u>Uses</u>	<u>Source</u>
1963	Mazzone Frank A	Pacific Telephone
1960	Mazzone Frank A ch	R. L. Polk & Co.
1957	MAZZONE FRANK A	Pacific Telephone

FINDINGS

S GENEVIEVE LN

317 S GENEVIEVE LN

<u>Year</u>	<u>Uses</u>	<u>Source</u>
2006	o VOSSOUGHIIJoho	Haines Company, Inc.
2000	VOSSOUGHIIJohn CAMACHOSon Ia	Haines & Company Haines & Company
1985	MILDBRANDT J & A	Pacific Bell
1963	Casalegno J B Mrs	Pacific Telephone
1957	CASALEGNO J B MRS Casalegno J B Mrs	Pacific Telephone R. L. Polk Co.

324 S GENEVIEVE LN

<u>Year</u>	<u>Uses</u>	<u>Source</u>
2000	X SCOTT BRAGGHoward	Haines & Company Haines & Company

331 S GENEVIEVE LN

<u>Year</u>	<u>Uses</u>	<u>Source</u>
2006	o VINASSA Mary	Haines Company, Inc.
2000	VINASSAMary	Haines & Company
1957	VINASSA EUGENE R	Pacific Telephone

345 S GENEVIEVE LN

<u>Year</u>	<u>Uses</u>	<u>Source</u>
2006	TEDESCO Andrew H	Haines Company, Inc.
2000	TEDESCOAndrew H	Haines & Company
1991	Tedesco Andrew H TEDESCO ANDREW H	PACIFIC BELL WHITE PAGES PACIFIC BELL WHITE PAGES
1986	Tedesco Andrew H	Pacific Bell
1985	TEDESCO ANDREW H	Pacific Bell
1975	TEDESCO ANDREW H	Pacific Telephone
1963	Tedesco Andrew H	Pacific Telephone

S MONROE

314 S MONROE

<u>Year</u>	<u>Uses</u>	<u>Source</u>
1985	OUR SHOPPE	Pacific Bell
1957	Giannetto S Thos DDSofc	R. L. Polk Co.

FINDINGS

316 S MONROE

<u>Year</u>	<u>Uses</u>	<u>Source</u>
1957	Schipfer Francis H MD	R. L. Polk Co.

330 S MONROE

<u>Year</u>	<u>Uses</u>	<u>Source</u>
1986	Hoefling Gerald D Dr & Associates Inc chirprctr	Pacific Bell
1957	Melena Emil	R. L. Polk Co.

337 S MONROE

<u>Year</u>	<u>Uses</u>	<u>Source</u>
1986	Brusaschetti Carlo Insurance Agency	Pacific Bell

344 S MONROE

<u>Year</u>	<u>Uses</u>	<u>Source</u>
1957	Turturici Ben	R. L. Polk Co.

349 S MONROE

<u>Year</u>	<u>Uses</u>	<u>Source</u>
1985	ACCOUNTING DATA ASSOCIATES INC	Pacific Bell
1957	Fairfax Harry	R. L. Polk Co.

358 S MONROE

<u>Year</u>	<u>Uses</u>	<u>Source</u>
1957	Heess Donald M	R. L. Polk Co.

361 S MONROE

<u>Year</u>	<u>Uses</u>	<u>Source</u>
1957	Residence	R. L. Polk Co.
	Ruisconi Ernlest Robb Arvin 0 atty	R. L. Polk Co.

372 S MONROE

<u>Year</u>	<u>Uses</u>	<u>Source</u>
1985	BEATON JOHN	Pacific Bell
1957	Beaton John	R. L. Polk Co.

385 S MONROE

<u>Year</u>	<u>Uses</u>	<u>Source</u>
1980	Home Restoration & Remodeling Show	Pacific Telephone
1957	WALKER NELSON A	Pacific Telephone

FINDINGS

386 S MONROE

<u>Year</u>	<u>Uses</u>	<u>Source</u>
1957	Hirose M K	R. L. Polk Co.

S MONROE ST

310 S MONROE ST

<u>Year</u>	<u>Uses</u>	<u>Source</u>
1991	Teo Jackie	PACIFIC BELL WHITE PAGES
	TEO JACKIE	PACIFIC BELL WHITE PAGES

314 S MONROE ST

<u>Year</u>	<u>Uses</u>	<u>Source</u>
2000	XXXX	Haines & Company
1991	A Js Deli & Restaurant	PACIFIC BELL WHITE PAGES
	Rima	PACIFIC BELL WHITE PAGES
	Stevens Creek Auto	PACIFIC BELL WHITE PAGES
	Stevens Creek Auto	PACIFIC BELL WHITE PAGES
	A J S DELI & RESTAURANT	PACIFIC BELL WHITE PAGES
	BABE S MOBILE HOME S ALE S	PACIFIC BELL WHITE PAGES
	RIMA	PACIFIC BELL WHITE PAGES
	STEVENS CREEK AUTO	PACIFIC BELL WHITE PAGES
	STEVENS CREEK AUTO	PACIFIC BELL WHITE PAGES
	VINTAGE DENTAL LABORATORY	PACIFIC BELL WHITE PAGES
1986	A Js Deli & Restaurant	Pacific Bell
	A ds Deli & Restaurant	Pacific Bell
	Babes Mobile Home Sales	Pacific Bell
	Bristol Marine Dental Labs	Pacific Bell
	BUY WAY SALES OFFICE	Pacific Bell
	Rima	Pacific Bell
1985	A J S DELI & RESTAURANT	Pacific Bell
	BABE S MOBILE HOME SALES	Pacific Bell
	BRISTOL MARINE DENTAL LABS	Pacific Bell
	BUJT I A	Pacific Bell
	RIMA	Pacific Bell
	TOGAMI TERRY T CARDS	Pacific Bell
1980	LE CAFE ESPRESSO	Pacific Telephone
1975	ANDERSON & HOWE	Pacific Telephone
	DAVIS RAY MFG JEWELRY SERVICE	Pacific Telephone
	EUREKA CO THE	Pacific Telephone

FINDINGS

<u>Year</u>	<u>Uses</u>	<u>Source</u>
1975	MATHADO ROBT C INS	Pacific Telephone
	PETERSON LEONARD	Pacific Telephone
1963	Giannetto S Thos DDS ofc	Pacific Telephone
1960	Medical Dental Center	R. L. Polk & Co.
	Giannetto S Thos dentist ch	R. L. Polk & Co.
	Schipfer Francis H phys ch	R. L. Polk & Co.
	Sable Morris phys ch	R. L. Polk & Co.
	Stern Lawrence D phys ax	R. L. Polk & Co.
	Dodd James W psychiatrist	R. L. Polk & Co.
	Egbert Galen S phys ax	R. L. Polk & Co.
	Jones Geo W real est ax	R. L. Polk & Co.
	Lewis Geo T & Assocs accts ch	R. L. Polk & Co.
	Street continued	R. L. Polk & Co.
1957	GIANNETTO S THOS DDS OFC	Pacific Telephone

316 S MONROE ST

<u>Year</u>	<u>Uses</u>	<u>Source</u>
2012	880 MOTORS	Cole Information Services
	GREEN ROOM THE	Cole Information Services
	SUPERIOR HAIR	Cole Information Services
	CLASSIC DENTAL LAB	Cole Information Services
	GOLDEN STATE AUTO	Cole Information Services
	GAJOO MOTOR	Cole Information Services
2007	SANTANA IMPORTS INC	Cole Information Services
	SANTANA IMPORTS SALES & FINANCE IN	Cole Information Services
	BO ZHANG	Cole Information Services
	FOUR SEASONS HOUSE	Cole Information Services
2006	CLASSIC DENTAL	Haines Company, Inc.
	BEST IMPORTS	Haines Company, Inc.
	RAD IMPORTS	Haines Company, Inc.
	SANTANA IMPORTS	Haines Company, Inc.
	SUPERIOR HAIR	Haines Company, Inc.
2000	OVOSSOUGH I John	Haines & Company
	VINTAGEDNTLLAB	Haines & Company
	USED CAR FACTORY 408 249r	Haines & Company
	THE ESSENCE OF HAIR	Haines & Company
	CEN TER SUPERIOR HAIR	Haines & Company
	GENLPROSTHETICSV	Haines & Company

FINDINGS

<u>Year</u>	<u>Uses</u>	<u>Source</u>
2000	STEVENS CREEK AUTO	Haines & Company
1991	Changs Dental Lab	PACIFIC BELL WHITE PAGES
	Murdoch Dental Lab	PACIFIC BELL WHITE PAGES
	BASEBALL CARDS & SOUVENIRS	PACIFIC BELL WHITE PAGES
	CHANG S DENTAL LAB	PACIFIC BELL WHITE PAGES
	MURDOCH DENTAL LAB	PACIFIC BELL WHITE PAGES
1986	Baseball Cards & Souvenirs	Pacific Bell
	Nguyen Insurance	Pacific Bell
	Williams A L ins	Pacific Bell
1980	Art Gallery & Vickies Jewelry	Pacific Telephone
1963	Bardo Michael S MD	Pacific Telephone
	Jones Geo W	Pacific Telephone
	Jones Geo W rltr	Pacific Telephone
	Quigley R J investmnts	Pacific Telephone
	Ross Neal L MD obstetrics & gynecology	Pacific Telephone
	Sable Morris Dr	Pacific Telephone
1957	JONES GEO W RLTR	Pacific Telephone
	SCHIPFER FRANCIS H MD	Pacific Telephone
1955	Jones Jas E a AX	R. L. Polk & Co.

319 S MONROE ST

<u>Year</u>	<u>Uses</u>	<u>Source</u>
2012	FIRST IMPRESSIONS	Cole Information Services
	ELEGANT DESIGN BOUTIQUE	Cole Information Services
	LOU NAILS	Cole Information Services
2007	FIRST IMPRESSIONS ADVANCED	Cole Information Services
	UNITED CREATIONS INC	Cole Information Services
	ELEGANT DESIGN BOUTIQUE	Cole Information Services
2006	LOU NAILS	Haines Company, Inc.
	ADVNCDSKN CRE	Haines Company, Inc.
	FIRSTIIMPRESS NS	Haines Company, Inc.
	BOUTIQUE	Haines Company, Inc.
	ELEGANT DESIGN	Haines Company, Inc.
2000	ADVNCDSKNCRE LOU NAILS	Haines & Company
	CALAVincent ELEGANT DESIGN	Haines & Company
	BOUTIQUE FIRST IMPRESSIS	Haines & Company
1991	PACIFIC VIDE O S E RVICE	PACIFIC BELL WHITE PAGES
1986	PACIFIC VIDEO SERVICE	Pacific Bell
1985	PACIFIC VIDEO SERVICE	Pacific Bell

FINDINGS

<u>Year</u>	<u>Uses</u>	<u>Source</u>
1980	Pacific Video Service	Pacific Telephone
1975	FURNITURE RENTALS OF CALIF INC	Pacific Telephone
	ALLIED FURNITURE RENTALS	Pacific Telephone
1963	Valley Fair Office	Pacific Telephone
	TITLE INSURANCE AND TRUST COMPANY	Pacific Telephone

321 S MONROE ST

<u>Year</u>	<u>Uses</u>	<u>Source</u>
2012	ORIENTAL DAY SPA ACUPUNCTURE	Cole Information Services
2007	EXPRESS SIGNCRAFT	Cole Information Services
2006	SPEEDYSIGN	Haines Company, Inc.
	EXPRESS BUSINESS	Haines Company, Inc.
	SERVICES	Haines Company, Inc.
	EXPRESS BUSINESS	Haines Company, Inc.
	EXPRESS DISPLAY	Haines Company, Inc.
	EXPRESS	Haines Company, Inc.
	SIGNCRAFT	Haines Company, Inc.
	SIGN POWER	Haines Company, Inc.
2000	A EXPRESS	Haines & Company
	LAMINATING & A SIGNS&GRAPHICS	Haines & Company
	EXPRESS BUSINESS SERV	Haines & Company
	EXPRESS LAMINATING	Haines & Company
	EXPRESS PRINTING&GRAPHIC	Haines & Company
	LAMINATING WORKS	
	SIGN POWER 1 40823 M SIGN	Haines & Company
1991	A A Express	PACIFIC BELL WHITE PAGES
	SPEEDYSIGN	PACIFIC BELL WHITE PAGES
	EXPRESS LAMINATING	PACIFIC BELL WHITE PAGES
	A-A EXPRESS	PACIFIC BELL WHITE PAGES
1986	The Train Shop	Pacific Bell
1985	THE TRAIN SHOP	Pacific Bell
	Salespower Inc	Pacific Bell
	TRAIN SHOP THE	Pacific Bell
1980	Salespower Inc	Pacific Telephone
1975	SALESPOWER INC	Pacific Telephone
	MANPOWER INC	Pacific Telephone
1963	LIVING FOODS FOR HEALTH	Pacific Telephone
	LIVING FOODS FOR HEALTH	Pacific Telephone
	Fawcett Wm R Jr chirprctr	Pacific Telephone

FINDINGS

<u>Year</u>	<u>Uses</u>	<u>Source</u>
1963	Fawcett Betty Y chirprctr	Pacific Telephone
1960	Calif Pac Title Ins Co ax	R. L. Polk & Co.

323 S MONROE ST

<u>Year</u>	<u>Uses</u>	<u>Source</u>
2012	ARTISTRY FOR HAIR	Cole Information Services
	SUNSERI SALON	Cole Information Services
2007	SUNSERI SALON	Cole Information Services
2006	SUNSERI SALON	Haines Company, Inc.
	SKIN EXCLUSIVE	Haines Company, Inc.
2000	SINSERISALON	Haines & Company
1991	S ALON	PACIFIC BELL WHITE PAGES
1986	SA LO N	Pacific Bell
1985	SUNSERI A HAIR SALON	Pacific Bell
1980	BARONS BARBER SHOP	Pacific Telephone
1975	BARONS BARBER SHOP	Pacific Telephone
1960	Sherwin Williams Co Valley Fair Br ax	R. L. Polk & Co.

325 S MONROE ST

<u>Year</u>	<u>Uses</u>	<u>Source</u>
2012	CELEBUDDY INC	Cole Information Services
2007	CAP STUDIO	Cole Information Services
	PLUE CHIROPRACTIC OFFICE	Cole Information Services
2006	HARTMAN JEFFREY	Haines Company, Inc.
2000	PLUE CHRISTOPHER	Haines & Company
	HIRTMAN JEFFREY DC	Haines & Company
1991	CAP STUDIO PHOTOGRAPHY	PACIFIC BELL WHITE PAGES
	CAP S TUDIO PHOTOGRAPHY	PACIFIC BELL WHITE PAGES
1986	Garland Audio	Pacific Bell
	Garland John W Garland Audio	Pacific Bell
1985	GARLAND JOHN W GARLAND AUDIO	Pacific Bell
	GARLAND AUDIO	Pacific Bell
1963	Bookkeepers Business Service Co	Pacific Telephone
1960	Bookkeepers Business Serv Co	R. L. Polk & Co.

330 S MONROE ST

<u>Year</u>	<u>Uses</u>	<u>Source</u>
2012	BRAGG FAMILY CHIROPRACTIC	Cole Information Services
	ROLLIS CHIROPRACTIC OFFICE	Cole Information Services

FINDINGS

<u>Year</u>	<u>Uses</u>	<u>Source</u>
2007	WILLIAM C DOWNEY EA	Cole Information Services
	STEWART LUVONNE EA	Cole Information Services
	TAX TEAM INC	Cole Information Services
2006	TAXTEAMINCTHE	Haines Company, Inc.
	STEWART LUVONNE	Haines Company, Inc.
	DOWNEY WILLIAM C	Haines Company, Inc.
	STAN SKELTON	Haines Company, Inc.
	ENROLLED AGENT	Haines Company, Inc.
	SKELTON STAN	Haines Company, Inc.
2000	TAXTEAMINCTHE	Haines & Company
	SHOEFLINGLacy SKELTON	Haines & Company
	EDCTh LCNSLT STANSKELTON	Haines & Company
	STANENROLLEG AGENT SKELTON	Haines & Company
	SUSAN MA	
1991	Hoefling G Scott DC	PACIFIC BELL WHITE PAGES
	Hoefling Gerald D Dr & Associates nc chirrctr	PACIFIC BELL WHITE PAGES
	Plue Christopher J	PACIFIC BELL WHITE PAGES
	HOEFLING G SCOTT DC	PACIFIC BELL WHITE PAGES
	HOEFLING GERALD D DR & ASSOCIATES NC CHIRRCTR	PACIFIC BELL WHITE PAGES
	PLUE CHRISTOPHER J	PACIFIC BELL WHITE PAGES
1986	Plue Christopher J	Pacific Bell
1985	HOEFLING GERAD DR ASSOCIATESLNC CHIRPRCTR	Pacific Bell
	HOFFMAN WILLIAM H JR CHIRPRCTR	Pacific Bell
	PTUE CHRISTOPHER J	Pacific Bell
1980	Plue Christopher J	Pacific Telephone
1975	HOEFLING GERALD D DR CHIRPRCTR	Pacific Telephone
	LYVERE R L DC CHIRPRCTR	Pacific Telephone
1963	Melena Emil	Pacific Telephone
1960	Melena Emil M ax	R. L. Polk & Co.
1957	MELENA EMIL	Pacific Telephone
1955	Melena Emil M a AX	R. L. Polk & Co.

337 S MONROE ST

<u>Year</u>	<u>Uses</u>	<u>Source</u>
2012	ALI DANESH INSURANCE	Cole Information Services
	JEANIE KANG INSURANCE AGENCY	Cole Information Services
	SHERGILL GURSHARAN DR	Cole Information Services

FINDINGS

<u>Year</u>	<u>Uses</u>	<u>Source</u>
2012	HENDERSON W D JANITORIAL SERVICE	Cole Information Services
	JEEWANJEE INSURANCE AGENCY	Cole Information Services
	MATKOVICH BILL INSURANCE	Cole Information Services
2007	JEANIE KANG INSURANCE AGENCY	Cole Information Services
	HENDERSON W D JANITORIAL SERVICE	Cole Information Services
	ALI DANESH INSURANCE	Cole Information Services
	MATKOVICH BILL INSURANCE SERVICES	Cole Information Services
	RJ BERRYESSA REAL ESTATE	Cole Information Services
	POLY WIRELESS	Cole Information Services
2006	INSURANCE AGENCY	Haines Company, Inc.
	HENDERSONWD JANITORIAL SERV	Haines Company, Inc.
	JEANIE KANG INSURANCE AGENCY	Haines Company, Inc.
	JEEWANJEE INSURANCE AGENCY	Haines Company, Inc.
	MATKOVICH BILL INSURANCESERVS	Haines Company, Inc.
	RJ BERRYESSA AU DANESH INS DANESH ALI	Haines Company, Inc.
2000	BUILDING AUDIAESH 0 MS	Haines & Company
	AUT 04 U	Haines & Company
	BAYWATCHUNLTD	Haines & Company
	ENTERPRISES DANESHAU	Haines & Company
	INSURANCE AGENCY HENDERSOWD	Haines & Company
	JANITORIALSERV JEEWANJEE	Haines & Company
	INSURANCE AGENCY J 84 HEEKANG	Haines & Company
	INSURANCE AGENCY	Haines & Company
	MATKOVICHBILL 400 241 B INSURANCESERV MONROEAUTO	Haines & Company
	BROKERS NGUYEN PAUL INS AG	Haines & Company
	RJBERRYESSAREAL ESTATE SVS	Haines & Company

FINDINGS

<u>Year</u>	<u>Uses</u>	<u>Source</u>
2000	OSERMONE Richatd VALLEY MORTGAGE	Haines & Company
1991	Brewer Dick insurance agcy	PACIFIC BELL WHITE PAGES
	Krueger Fred ins	PACIFIC BELL WHITE PAGES
	Matkovich Wm C ins	PACIFIC BELL WHITE PAGES
	Mc Coy Insurance Agency	PACIFIC BELL WHITE PAGES
	ANCHOR NATIONAL FINANCIAL SERVICES	PACIFIC BELL WHITE PAGES
	BOYD TAX COUN S E LORS	PACIFIC BELL WHITE PAGES
	BREWER DICK INSURANCE AGCY	PACIFIC BELL WHITE PAGES
	DELTA LIFE & ANNUITY	PACIFIC BELL WHITE PAGES
	HAMILTON CATHIE INS	PACIFIC BELL WHITE PAGES
	KRUEGER FRED INS	PACIFIC BELL WHITE PAGES
	MATKOVICH WM C INS	PACIFIC BELL WHITE PAGES
	MC COY INSURANCE AGENCY	PACIFIC BELL WHITE PAGES
1986	BOYD TAX COUNSELORS	Pacific Bell
	Brewer Dick insurance agcy	Pacific Bell
	Freeman Financial Services	Pacific Bell
	Krueger Fred ins	Pacific Bell
	Love Insurance Agency	Pacific Bell
	Love Robert Insurance Agency	Pacific Bell
	Matkovich Wm C ins	Pacific Bell
	Williams Frank Insurance Agency	Pacific Bell
1985	BOYD TAX COUNSELORS	Pacific Bell
	BRUSASCHETTI CARLO INSURANCE AGENCY	Pacific Bell
	DORSET EARL M INS	Pacific Bell
	FREEMAN FINANCIAL SERVICES	Pacific Bell
	INNOVATIVE CONCEPTS ARCHTL	Pacific Bell
	KRUEGER FRED INS	Pacific Bell
	LOVE INSURANCE AGENCY	Pacific Bell
	LOVE ROBERT INSURANCE AGENCY	Pacific Bell
	WEST COAST ENTERPRISES	Pacific Bell
	WHITSON BICYCLE COMPANY	Pacific Bell
	WHITSON GEORGE INSURANCE AGENCY	Pacific Bell
	WILLIAMS FRANK INSURANCE AGENCY	Pacific Bell
1975	Democratic Headquarters Of Santa Clara County	Pacific Telephone

FINDINGS

<u>Year</u>	<u>Uses</u>	<u>Source</u>
1975	DEMOCRATIC HEADQUARTERS OF SANTA CLARA COUNTY	Pacific Telephone
	SUNNYVALE DEMOCRATIC CLUB & DEMOCRATIC HEADQUARTERS OF SANTA CLARA COUNTY	Pacific Telephone
1963	Oneto J G	Pacific Telephone
1960	Oneto Jack G ax	R. L. Polk & Co.
1955	Oneta Jack G A AX	R. L. Polk & Co.

344 S MONROE ST

<u>Year</u>	<u>Uses</u>	<u>Source</u>
2012	BETHESDA ACUPUNCTURE	Cole Information Services
2006	CUNIC	Haines Company, Inc.
	ACUPUNCTURE	Haines Company, Inc.
	SONGS	Haines Company, Inc.
	SONG Minnbhu	Haines Company, Inc.
2000	ACUPUNCTURE CUNIC	Haines & Company
	SONGS	Haines & Company
	SONSMin Bhu	Haines & Company
1991	Turturici Ben	PACIFIC BELL WHITE PAGES
	TURTURICI BEN	PACIFIC BELL WHITE PAGES
1986	Tusturic Ben	Pacific Bell
1985	TURTURICI BEN	Pacific Bell
1980	Turturici Ben	Pacific Telephone
1963	Turturici Ben	Pacific Telephone
1960	Turturici Ben G ax	R. L. Polk & Co.
1957	TURTURICI BEN	Pacific Telephone
1955	Turturici Benj G	R. L. Polk & Co.

348 S MONROE ST

<u>Year</u>	<u>Uses</u>	<u>Source</u>
2000	CEN TER	Haines & Company
	91 LLERSCharles SANJSE IMAGING	Haines & Company
	CEN TER SANJSE WOMENS	Haines & Company

349 S MONROE ST

<u>Year</u>	<u>Uses</u>	<u>Source</u>
2012	TOBIIT INC PROFESSIONAL MEDICAL CORP	Cole Information Services
	SHARMIN QURESHI MD	Cole Information Services
	SAN JOSE IMAGINGMRI CENTER	Cole Information Services

FINDINGS

<u>Year</u>	<u>Uses</u>	<u>Source</u>
2012	SUN XIHUA MD	Cole Information Services
2007	TECHNICAL BUILDERS INC	Cole Information Services
2006	BUILDERS INC	Haines Company, Inc.
	TECHNICAL	Haines Company, Inc.
1991	SAN JOSE IMAGING CENTER	PACIFIC BELL WHITE PAGES
	Accounting	PACIFIC BELL WHITE PAGES
	Accounting	PACIFIC BELL WHITE PAGES
	MRI SAN JOSE IMAGING CENTER	PACIFIC BELL WHITE PAGES
	FERRITO MICHAEL L certified hearing aid specialist	PACIFIC BELL WHITE PAGES
	BAY VALLEY HEARING AID CENTER	PACIFIC BELL WHITE PAGES
	SCHEDULING X-RAY	PACIFIC BELL WHITE PAGES
	MRI-S AN JOS E IMAGIN G CE N TE R	PACIFIC BELL WHITE PAGES
	FE RRITO MICHAEL L CERTIFIED HEARING AID SPECIALIST	PACIFIC BELL WHITE PAGES
	BAY VALLE Y HE ARIN G AID CE N TE R	PACIFIC BELL WHITE PAGES
	BAY VALLEY HEARING AID CENTER	PACIFIC BELL WHITE PAGES
1986	BAY VALLEY HEARING AID CENTER	Pacific Bell
	FERRITO MICHAEL L certified hearing aid specialist	Pacific Bell
1985	BUSINESS ASSOCIATES	Pacific Bell
	GREGERSEN RICHARD S	Pacific Bell
	NITTA THOMAS A CPA	Pacific Bell
	PROPERTY SERVICES	Pacific Bell
1980	Independent Aging Program	Pacific Telephone
	Catholic Resettlement	Pacific Telephone
1975	HARTSELL LLOYD DCPA	Pacific Telephone
	BRANTON JOHN F CPA	Pacific Telephone
	BOB S BIG BOY RESTAURANTS OFE	Pacific Telephone
1963	Fairfax Harry	Pacific Telephone
1960	Fairfax Harry ch	R. L. Polk & Co.
1957	FAIRFAX HARRY	Pacific Telephone
1955	Fairfax Harry A CH	R. L. Polk & Co.

358 S MONROE ST

<u>Year</u>	<u>Uses</u>	<u>Source</u>
2006	e NEALISWuu ing	Haines Company, Inc.
2000	ONEAUSWuu	Haines & Company
1986	Fox Gary	Pacific Bell
1975	HEESS DONALD M	Pacific Telephone

FINDINGS

<u>Year</u>	<u>Uses</u>	<u>Source</u>
1963	Heess Donald M	Pacific Telephone
1960	Hees Donald M ax	R. L. Polk & Co.
1957	HEESS DONALD M	Pacific Telephone
1955	Huss Donald M A AX	R. L. Polk & Co.

361 S MONROE ST

<u>Year</u>	<u>Uses</u>	<u>Source</u>
2012	SLEEP MEDICINE & NEUROLOGY PC	Cole Information Services
2007	XIHUA SUN MD	Cole Information Services
	PACIFIC IMAGING SERVICES	Cole Information Services
	SAN JOSE IMAGING CENTER	Cole Information Services
2006	SANJSE IMAGING	Haines Company, Inc.
	MRI CENTER	Haines Company, Inc.
	SUNXIHUAMD	Haines Company, Inc.
2000	DIETERCarl PAC IMAGING	Haines & Company
	SERVICESINC SANJSEMRI CENTER	Haines & Company
1991	MRI SAN JOSE IMAGING CENTER	PACIFIC BELL WHITE PAGES
	Scheduling	PACIFIC BELL WHITE PAGES
	SAN JOSE IMAGING CENTER	PACIFIC BELL WHITE PAGES
	Schedurng MRI	PACIFIC BELL WHITE PAGES
	SAN JOSE MRI CENTER SAN JOSE IMAGING CENTER	PACIFIC BELL WHITE PAGES
	San Jose MRI Center San Jose Imaging Center	PACIFIC BELL WHITE PAGES
	MRI-S AN JOS E IMAGIN G CE N TE R	PACIFIC BELL WHITE PAGES
	SCHEDURNG-MRI	PACIFIC BELL WHITE PAGES
1986	Pacific Imaging	Pacific Bell
	San Jose M R I Center	Pacific Bell
1985	PACIFIC LMAGING	Pacific Bell
	SAN JOSE M R I CENTER	Pacific Bell
1980	Carpenedo John P DR	Pacific Telephone
	DE GENNARO JOHN R DR	Pacific Telephone
1975	CREDITWAY OF AMERICA	Pacific Telephone
	PARIS & NOBLE ADVERTISING INC	Pacific Telephone
	STANDARD PROCESS LABORATORIES INC-&Y OF	Pacific Telephone
	VITAMIN PRNDURCTS CO STANDARD PMORESS LABORATORIES INC-DIV OF VITAMIN PMODU	Pacific Telephone
1963	De Gennaro John R Dr	Pacific Telephone
	De Gennaro Rina M	Pacific Telephone

FINDINGS

<u>Year</u>	<u>Uses</u>	<u>Source</u>
1960	Clemmer Richd ch	R. L. Polk & Co.
1957	RESIDENCE	Pacific Telephone

364 S MONROE ST

<u>Year</u>	<u>Uses</u>	<u>Source</u>
2000	SPEEDYSIGNS	Haines & Company
	SPEEDY EXPRESS SIGN	Haines & Company
	MONROE S MONROES 95128 CONT SIGNS 8 GRAPHICS	Haines & Company

372 S MONROE ST

<u>Year</u>	<u>Uses</u>	<u>Source</u>
2006	a HAMRAH Constance	Haines Company, Inc.
	SCOTT W A	Haines Company, Inc.
2000	HAMRAHPaul	Haines & Company
1991	Beaton John	PACIFIC BELL WHITE PAGES
	BEATON JOHN	PACIFIC BELL WHITE PAGES
1986	Beaton John	Pacific Bell
1980	Beaton John	Pacific Telephone
1975	BEATON JOHN	Pacific Telephone
1963	Beaton John	Pacific Telephone
1960	Beaton John J 0 ch	R. L. Polk & Co.
1957	BEATON JOHN	Pacific Telephone
1955	Beaton John J a CH	R. L. Polk & Co.

373 S MONROE ST

<u>Year</u>	<u>Uses</u>	<u>Source</u>
2012	RASHELS SKIN CARE	Cole Information Services
	HARMONY SALON	Cole Information Services
	CHIROWORKS CARE CENTER	Cole Information Services
	LIN ISAAC DDS	Cole Information Services
	VALLEY FAIR FAMILY & COSMETIC DENTIS	Cole Information Services
	BEACON TRADING LLC	Cole Information Services
	GUPTA REENA DDS INC	Cole Information Services
	A HEALTH CLINIC	Cole Information Services
	YEE PATRICK K DDS	Cole Information Services
	SILVIA AVILA HERRERA	Cole Information Services
2007	UNIVERSAL COMPRESSION INC	Cole Information Services
	CA ACUPRESSURE & ACUPUNCTURE INC	Cole Information Services

FINDINGS

<u>Year</u>	<u>Uses</u>	<u>Source</u>
2007	GOLDEN STAR HEALTH CENTER	Cole Information Services
	RASHELS SKIN CARE	Cole Information Services
	SMILEY DR	Cole Information Services
	FROM SAN JOSE TELEPHONES	Cole Information Services
	REENA GUPTA DDS	Cole Information Services
	VALLEY FAIR FAMILY DENTISTRY	Cole Information Services
	ANALYTICAL TRADING LLC	Cole Information Services
	SANTANA PARK DENTAL CARE	Cole Information Services
	MADD BAY AREA CHAPTER	Cole Information Services
2006	BILLY TANG	Cole Information Services
	VALLEY FAIR	Haines Company, Inc.
	FAMILY DENTISTRY	Haines Company, Inc.
	YEE PATRICK DDS	Haines Company, Inc.
	YEE PATRICK K DOS	Haines Company, Inc.
	BEACONTRADING	Haines Company, Inc.
	LA ACUPUNCTURE	Haines Company, Inc.
	&ACPRSSRE INC	Haines Company, Inc.
	UN ISAAC DOS	Haines Company, Inc.
	RASHELSSION	Haines Company, Inc.
	CARE&	Haines Company, Inc.
	ELECTRLYSIS	Haines Company, Inc.
2000	TANAKA KYLE C	Haines Company, Inc.
	BEACONTRASING SOC	Haines & Company
	BECERRASleen GOUDYOLJ RD 5 S	Haines & Company
	OXBRIDGE	Haines & Company
	PROPERTIES RON PRICEFINANCIAL	Haines & Company
1991	SERVICES RON PRICE FINANCIAL	Haines & Company
	SERVICES TANAKAKYLECDDS	Haines & Company
	DOME N E CH VIN CE N T JR DDS IN C	PACIFIC BELL WHITE PAGES
	GIANNETTO S THOS INC DOS	PACIFIC BELL WHITE PAGES
	KELLER JAMES V DDS	PACIFIC BELL WHITE PAGES
	LIM ARTHUR A	PACIFIC BELL WHITE PAGES
	N K DENTAL CERAMICS	PACIFIC BELL WHITE PAGES
	NEUMAYR ROBT B DDS	PACIFIC BELL WHITE PAGES
	PARTAK E MI JDW S IN C	PACIFIC BELL WHITE PAGES
PIS ACAN E JOHN M DMD	PACIFIC BELL WHITE PAGES	
W E ATHE RHOLT CARE Y B DDS	PACIFIC BELL WHITE PAGES	
Keller James V DDS	PACIFIC BELL WHITE PAGES	

FINDINGS

<u>Year</u>	<u>Uses</u>	<u>Source</u>
1991	Lim Arthur A	PACIFIC BELL WHITE PAGES
	Lim Barney DDS perlodtst	PACIFIC BELL WHITE PAGES
	N K Dental Ceramics	PACIFIC BELL WHITE PAGES
	Neumayr Robt B DDS	PACIFIC BELL WHITE PAGES
	PISACANE JOHN M DMD	PACIFIC BELL WHITE PAGES
1986	CHANG MERVYN C DOS	Pacific Bell
	Giannetto S Thos Inc DS	Pacific Bell
	Keller James V DDS	Pacific Bell
	MAACO AUTO	Pacific Bell
	I	Pacific Bell
1985	PARTAK EMIL J DDS INC	Pacific Bell
	CHANG MERVYN C DDS	Pacific Bell
	COGGINS DAVID RE	Pacific Bell
	DOMENECH VINCENT JR DDS INC	Pacific Bell
	ELECTROLYSIS CENTER	Pacific Bell
	GIANNETTO S THOS INC DDS	Pacific Bell
	KELLER JAMES V DDS	Pacific Bell
	MAAHS RANDALL R DDS	Pacific Bell
	N K DENTAL CERAMICS	Pacific Bell
	PARTAK EMIL J DDS INC	Pacific Bell
	RYAN KEITH J DDS	Pacific Bell
	WEATHERHOLT CAREY B DNTST	Pacific Bell
	CHANG MERVYN C DDS INC	Pacific Bell
1980	Giannetto S Thos Inc d DS	Pacific Telephone
	Partak Emil J DOS Inc	Pacific Telephone
	Weatherholt H L dntst	Pacific Telephone
1975	CHANG MERVYN C DDS	Pacific Telephone
	DOMENECH VINCENT JR DDS INC	Pacific Telephone
	DUNN JOHN T DDS	Pacific Telephone
	KELLER JAMES V DDS	Pacific Telephone
	PARSONS GARY R DOS	Pacific Telephone
	PARSONS S D	Pacific Telephone
	RYAN I(ELTH DOS	Pacific Telephone
1963	WALSH T F DDS INC	Pacific Telephone
	WEATHERHOLT H L DNTST	Pacific Telephone
	Giannetto Jos P	Pacific Telephone
1960	Giannetto S Thos ch	R. L. Polk & Co.
1957	Giannetto S Thos Dr	R. L. Polk Co.

FINDINGS

<u>Year</u>	<u>Uses</u>	<u>Source</u>
1957	GIANNETTO S THOS DR	Pacific Telephone
1955	Harris M K A CH	R. L. Polk & Co.

385 S MONROE ST

<u>Year</u>	<u>Uses</u>	<u>Source</u>
2012	DOWNEY WILLIAM C EA	Cole Information Services
	THE TAX TEAM INC	Cole Information Services
2000	WONGKenley	Haines & Company
1986	Earth Link	Pacific Bell
	Distribu Link	Pacific Bell
1985	GIFT CHECKS	Pacific Bell
1975	PC I PHOTOGRAPHY	Pacific Telephone
	NATIONAL ADVERTISED PRODUCTS	Pacific Telephone
	PORTABLE X-RAY SERVICE	Pacific Telephone
1963	Bailey Chet	Pacific Telephone
	Bailey Chet ins	Pacific Telephone
1960	Walker Nelson A 0 ax	R. L. Polk & Co.
1957	Walker Nelson A	R. L. Polk Co.
1955	Walker Nelson A A AX	R. L. Polk & Co.

386 S MONROE ST

<u>Year</u>	<u>Uses</u>	<u>Source</u>
2006	PRO DISKSVK	Haines Company, Inc.
2000	PHIATHanh	Haines & Company
	X HEMLOCK AV	Haines & Company
	CANTWELLJOHNRMD	Haines & Company
1991	Murphy Gene R CPA	PACIFIC BELL WHITE PAGES
	Gordon & Murphy Certified Public Accountants	PACIFIC BELL WHITE PAGES
	Gordon Jack CPA	PACIFIC BELL WHITE PAGES
	CAN TW E LLJOHN RMD A PROFE S S ION AL	PACIFIC BELL WHITE PAGES
	GORDON JACK CPA	PACIFIC BELL WHITE PAGES
	GORDON & MURPHY CERTIFIED PUBLIC ACCOUNTANTS	PACIFIC BELL WHITE PAGES
	MURPHY GENE R CPA	PACIFIC BELL WHITE PAGES
1986	Zeos Unlimited	Pacific Bell
	Hoemberg Rick	Pacific Bell
	Hoemberg Rick	Pacific Bell
	Foots Auto Wholesale	Pacific Bell

FINDINGS

<u>Year</u>	<u>Uses</u>	<u>Source</u>
1986	DANCERS ENTERTAINMENT A LA CARTE	Pacific Bell
1985	ZEZZO S PRODUCTIONS	Pacific Bell
	ZEZZO S DISTRIBUTORS	Pacific Bell
	FOOT S AUTO WHOLESALE	Pacific Bell
	DANCERS ENTERTAINMENT A LA CARTE	Pacific Bell
1975	HENDRICKS FRANKLIN MD	Pacific Telephone
	PYZER LLOYD MD	Pacific Telephone
	PYZER LLOYD MD	Pacific Telephone
1963	Hirose M K	Pacific Telephone
1960	Hirose Masao K ch	R. L. Polk & Co.
1957	HIROSE M K	Pacific Telephone
1955	Hirose Masao K A CH	R. L. Polk & Co.

STEVANS CREEK BLVD

2812 STEVANS CREEK BLVD

<u>Year</u>	<u>Uses</u>	<u>Source</u>
1985	QUALITY TUNE UP SHOPS	Pacific Bell

STEVENS CREEK BLVD

2801 STEVENS CREEK BLVD

<u>Year</u>	<u>Uses</u>	<u>Source</u>
2012	MRS FIELDS	Cole Information Services
	MRS FIELDS	Cole Information Services
	MRS FIELDS	Cole Information Services
	MRS FIELDS	Cole Information Services
	MRS FIELDS	Cole Information Services
	JOURNEYS KIDZ	Cole Information Services
	FAST FIX JEWELRY & WATCH REPAIR	Cole Information Services
	STRIDE RITE	Cole Information Services
	MACYS	Cole Information Services
	MRS FIELDS	Cole Information Services
2007	LVMH FASHION GROUP AMERICAS	Cole Information Services
	ILLUMINATIONS	Cole Information Services
	JOURNEYS KIDZ	Cole Information Services
	STRIDE RITE BOOTERY	Cole Information Services
	MACYS WEST	Cole Information Services

FINDINGS

<u>Year</u>	<u>Uses</u>	<u>Source</u>
2001	BUILDING CASUALCORNER	Haines & Company, Inc.
	GROUPING CASUALCORNER	Haines & Company, Inc.
	GROUPING ILLUMINATIONS	Haines & Company, Inc.
	MACHS	Haines & Company, Inc.
	MACHS	Haines & Company, Inc.
	MACHSWOMENS	Haines & Company, Inc.
	MACYSMENS	Haines & Company, Inc.
	MACYS VALLEY FAIR	Haines & Company, Inc.
	PANDAEXPRESS	Haines & Company, Inc.
	SAM GOODY	Haines & Company, Inc.
	STRIDERITEBO	Haines & Company, Inc.
	SUNCOAST MOTION	Haines & Company, Inc.
	PICTURE CO THE NATURE	Haines & Company, Inc.
	COMPANY VUITTON LOUIS	Haines & Company, Inc.
1996	VUITTON LOUIS L	Pacific Bell
	REGIS HAIRSTYLISTS	Pacific Bell
	MACV S VALLEY FAIR	Pacific Bell
	LATTA S	Pacific Bell
	-195 BAA CAFE	Pacific Bell
	-1017 GRAIN DOR	Pacific Bell
	-1023 HOUSE OF ALMONDS	Pacific Bell
	-1033 BEBE	Pacific Bell
	-1050 NATURALIZER SPECIALTY SHOES	Pacific Bell
	-1055 VICT OT RA S SECRET	Pacific Bell
	-1069 9 WE ST	Pacific Bell
	-1083 TODAY S MATERNITY	Pacific Bell
	-1093 GAME GALLERY	Pacific Bell
	1095STRIDE RITE BOOTERY	Pacific Bell
	-1096 MRS FIELDS COOKIES	Pacific Bell
	-1099 TERRA NOVA	Pacific Bell
	-1107 BAUER EDDIE INC	Pacific Bell
	-1125 CALIFORNIA CAFE BAR & GRILL	Pacific Bell
	-1129 CRABTREE & EVELYN	Pacific Bell
	-1135 BROOKSTONESTORE	Pacific Bell
-1145 LANE BRYANT	Pacific Bell	
-2183 EVERYTHING YOGURT	Pacific Bell	
-2193 TERIYAKI PALACE	Pacific Bell	
-2197 BOARDWALK FRIES	Pacific Bell	

FINDINGS

<u>Year</u>	<u>Uses</u>	<u>Source</u>
1996	-2199 PANDA EXPRESS	Pacific Bell
	-2205 BOUDIN SOURDOUGH BAKERY & CAFE	Pacific Bell
	-2215 GODIVA CHOCOLATIER	Pacific Bell
	-2225 TALBOTS KIDS	Pacific Bell
	-2227 NATURE COMPANY THE	Pacific Bell
	-2237 CASUAL CORNERS	Pacific Bell
	-2249 KEN & CO MENSWEAR 59 & UNDER	Pacific Bell
	-2251 AFTERTHOUGHTS BOUTIQUE	Pacific Bell
	-2263 SUNCOA ST MOTIONPICTURE CO	Pacific Bell
	-2297 TALBOTS THE	Pacific Bell
-2321 MILLERS OUTPOST	Pacific Bell	
1991	Mrs Fields Cookies	PACIFIC BELL WHITE PAGES
	Stefanel	PACIFIC BELL WHITE PAGES
	Vuitton Louts	PACIFIC BELL WHITE PAGES
	M	PACIFIC BELL WHITE PAGES
	:	PACIFIC BELL WHITE PAGES
	MACYS EASTRIDGE	PACIFIC BELL WHITE PAGES
	MRS FIELDS COOKIES	PACIFIC BELL WHITE PAGES
	STEFANEL	PACIFIC BELL WHITE PAGES
	VUITTON LOUTS	PACIFIC BELL WHITE PAGES
	1986	Good Earth Restaurant And Bakery
MACYS VALLEY FAIR		Pacific Bell
Valley Fair Shopping Center		Pacific Bell
1985	B DALTON BOOKSELLER	Pacific Bell
	BAKER C H SHOE STORE	Pacific Bell
	DALTON B BOOKSELLER	Pacific Bell
	DEALIN DOWN INC	Pacific Bell
	FIRESTONE STORES DIV OF FIRESTONE TIRE & RUBBER CO RETAIL STORES	Pacific Bell
	GOOD EARTH RESTAURANT AND BAKERY	Pacific Bell
	MACY S VALLEY FAIR	Pacific Bell
	MANNY & MARIE S HAIRSTYLING	Pacific Bell
	MANNY & MARIE S HAIRSTYLING	Pacific Bell
	MARK MORRIS TIRES	Pacific Bell
MEXICO SHOP THE	Pacific Bell	

FINDINGS

<u>Year</u>	<u>Uses</u>	<u>Source</u>
1985	OWYANG A DR VALLEY FAIR DENTAL GROUP	Pacific Bell
	PAY LESS DRUG STORES	Pacific Bell
	POOH S CORNER TOYS	Pacific Bell
	VALLEY FAIR BARBER SHOP	Pacific Bell
	VALLEY FAIR DENTAL GROUP	Pacific Bell
	VALLEY FAIR SHOPPING CENTER	Pacific Bell
	WOOLWORTH F W CO	Pacific Bell
1980	Valley Fair Center	Pacific Telephone
	B DALTON BOOKSELLER	Pacific Telephone
	MAINY & MARIES HAIRSTYLING	Pacific Telephone
	MARK MORRIS TIRES	Pacific Telephone
	Mexico Shop The	Pacific Telephone
	Valley Fair Barber Shop	Pacific Telephone
	VALLEY FAIR SHOPPING CENTER	Pacific Telephone
	Wide World Catering	Pacific Telephone
1975	COIFFURE DE PARIS	Pacific Telephone
	COOK S DELICATESSEN	Pacific Telephone
	FRANKLIN ENTERPRISES	Pacific Telephone
	LA COIFFURE DE PARIS VALLEY FAIR BEAUTY SALON	Pacific Telephone
	LUBRWN CALVIN-PALMER REXFORD OPTMTRTS	Pacific Telephone
	MACY S VALLEY FAIR SHOPPING CNTR	Pacific Telephone
	VALLEY FAIR BEAUTY SALON	Pacific Telephone
	VALLEY FAIR BEAUTY SALONI LA COIFFURE DE PARIS	Pacific Telephone
	VALLEY FAIR MERCHANTS ASSN	Pacific Telephone
	20BAKER C H CO (BR) SHOES	Pacific Telephone
	22THAYER ME NEIL SHOES	Pacific Telephone
	26SEE S CANDIES INC (BR)	Pacific Telephone
	27PELZNER MARVYN A OPTOMETRIST	Pacific Telephone
	28ZALES JEWELERS INC	Pacific Telephone
	30DALTON B BOOKSELLER	Pacific Telephone
	VALLEY FAIR SHOPPING CENTER	Pacific Telephone
	VALLEY FAIR MERCHANTS ASSN ORG BUSINESS	Pacific Telephone
	1MACY S CALIFORNIA DEPT STORE	Pacific Telephone
	RODRIGUEZ RAUL WATCH REPR	Pacific Telephone
	2MAGNIN JOSEPH CO WOMEN S DO	Pacific Telephone

FINDINGS

<u>Year</u>	<u>Uses</u>	<u>Source</u>
1975	MAGNIN JOSEPH HAIR 70 S	Pacific Telephone
	4SOMMER & KAUFMANN SHOES	Pacific Telephone
	6HENRI WOMEN S CLO	Pacific Telephone
	10BOND STORES INC MENS DO	Pacific Telephone
	12BRANDING IRON THE COCKTAIL LOUNGE	Pacific Telephone
	PINE CONE THE RESTR	Pacific Telephone
	14GRODINS MEN S DO	Pacific Telephone
	16TOPPS AND TROWSERS MEN S DO	Pacific Telephone
	18STUART S WOMENS DO	Pacific Telephone
	32HOWARD S SHOES INC CHILDREN S SHOES	Pacific Telephone
	34HOLBERT ALAN I OPTOM	Pacific Telephone
	36CAMPI S FRANK MUSIC CO RECORDS	Pacific Telephone
	38LIFE UNIFORMS CO UNIFORMS RET	Pacific Telephone
	40FASHION LADY WOMEN S CDO	Pacific Telephone
	42CELEBRITY HOUSE GIFTS	Pacific Telephone
	44JEN EL JEWELERS	Pacific Telephone
	46LEED S SHOE STORE	Pacific Telephone
	48LERNER SHOPS WOMEN S DO	Pacific Telephone
	50THOM ME AN SHOE STORE	Pacific Telephone
	52MODE ODAY WOMEN S DO	Pacific Telephone
	54ME WHORTER STATIONERY CO INC	Pacific Telephone
	56CHEESE SHOP THE	Pacific Telephone
	58BARTON S BONBONNIERE CANDY	Pacific Telephone
	60VALLEY FAIR COFFEE SHOP	Pacific Telephone
	61PAY LESS DRUG STORES (BR)	Pacific Telephone
	62VALLEY FAIR MARKET	Pacific Telephone
	64DAVIDSON & LICHT JWLRS	Pacific Telephone
	66CABLE CAR RESTR	Pacific Telephone
	68VACANT	Pacific Telephone
	70SMITH S MEN S DO	Pacific Telephone
	72WOOLWORTH F W CO	Pacific Telephone
	74HOUSE OF FABRICS	Pacific Telephone
	76FOXMOOR CASUALS WOMEN S DO WHOL	Pacific Telephone
	78RON S HAWAIIAN CLO	Pacific Telephone
	80VALLEY FAIR SWEETERY CONFY	Pacific Telephone
	82BRENNAN S MAGNAVOX CENTER	Pacific Telephone

FINDINGS

<u>Year</u>	<u>Uses</u>	<u>Source</u>
1975	84HEIDE S NATURAL FOOD CENTER	Pacific Telephone
	86NATURALIZER VALLEY FAIR WOMENS SHOES	Pacific Telephone
	87SAN JOSE PAINT & WALLPAPER CO	Pacific Telephone
	88SAN FRANCISCO FEDERAL SAVINGS & LOAN ASSOC	Pacific Telephone
	90BANK OF AMERICA NATL TR & SAVINGS	Pacific Telephone
	102UNITED TRAVEL SERVICE	Pacific Telephone
	104LA COIFFURE DE PARIS BEAUTY SHOP	Pacific Telephone
	116SANDS CHURCH GDS	Pacific Telephone
	118VALLEY FAIR BARBER SHOP	Pacific Telephone
	120VALLEY FAIR SHOE REPAIR	Pacific Telephone
	124U S P 0 (VALLEY FAIR BR)	Pacific Telephone
1963	Hava Snak Macys Valley Fair Branch	Pacific Telephone
1957	GAETA S FLOWER SHOP	Pacific Telephone
	MACY S VALLEY FAIR	Pacific Telephone
	PALMER FALLOWS & LUBRAN OPTMTRSTS	Pacific Telephone
	VALLEY FAIR SHOPPING CENTER	Pacific Telephone

2802 STEVENS CREEK BLVD

<u>Year</u>	<u>Uses</u>	<u>Source</u>
1975	BLOSSOM HILL-KOOSER OFFICE	Pacific Telephone

2811 STEVENS CREEK BLVD

<u>Year</u>	<u>Uses</u>	<u>Source</u>
1957	MORRIS ROBT L R OITR	Pacific Telephone

2812 STEVENS CREEK BLVD

<u>Year</u>	<u>Uses</u>	<u>Source</u>
2012	STEVENS CREEK AUTOMOTIVE	Cole Information Services
2007	STEVENS CREEK AUTOMOTIVE	Cole Information Services
2006	STEVENS CREEK AUTOMOTIVE	Haines Company, Inc. Haines Company, Inc.
2000	SCALA VincenI QUALITYTUNEUPSHP	Haines & Company
1996	QUALITY TUNE-UP SHOPS	Pacific Bell
1975	VALLEY FAIR TEXACO SERVICE	Pacific Telephone
	TRAVEL E Z CO	Pacific Telephone

FINDINGS

2825 STEVENS CREEK BLVD

<u>Year</u>	<u>Uses</u>	<u>Source</u>
2001	XXXX	Haines & Company, Inc.
1996	-K1141 TRACK N TRAIL	Pacific Bell

2842 STEVENS CREEK BLVD

<u>Year</u>	<u>Uses</u>	<u>Source</u>
1975	KENNEDY S VALLEY FAIR UNION	Pacific Telephone

2850 STEVENS CREEK BLVD

<u>Year</u>	<u>Uses</u>	<u>Source</u>
2012	STEVENS CREEK 76	Cole Information Services
2007	VALLEY FAIR UNION 76	Cole Information Services
2000	VALLEYFAIRUN	Haines & Company
1996	VALLEY FAIR UNION	Pacific Bell
1991	VALLEY FAIR UNION 76	PACIFIC BELL WHITE PAGES
	Valley Fair Union 76	PACIFIC BELL WHITE PAGES
1986	Valley Fair Union Self Serv	Pacific Bell
1985	VALLEY FAIR UNION SELF-SERV	Pacific Bell
1980	Valley Fair Union Service	Pacific Telephone
1975	KENNEDY S VALLEY FAIR UNION SERVICE	Pacific Telephone

2851 STEVENS CREEK BLVD

<u>Year</u>	<u>Uses</u>	<u>Source</u>
1980	CALIFORNIA CENTURY INSURANCE AGENCY	Pacific Telephone

2855 STEVENS CREEK BLVD

<u>Year</u>	<u>Uses</u>	<u>Source</u>
2012	SUNGLASS HUT	Cole Information Services
	SUNGLASS HUT	Cole Information Services
	SUNGLASS HUT	Cole Information Services
	SUNGLASS HUT	Cole Information Services
	SUNGLASS HUT	Cole Information Services
	SUNGLASS HUT	Cole Information Services
	NORTH FACE	Cole Information Services
	TRAVELEX FOREIGN EXCHANGE	Cole Information Services
	TUTTI FRUTTI	Cole Information Services
	HANSENS COMFORT SHOES	Cole Information Services
	BARE ESCENTUALS	Cole Information Services

FINDINGS

<u>Year</u>	<u>Uses</u>	<u>Source</u>
2012	ANN TAYLOR LOFT	Cole Information Services
	SANRIO NAKAJIMA	Cole Information Services
	AMERICAN APPAREL	Cole Information Services
	AMERICAN EAGLE OUTFITTERS	Cole Information Services
	MICHAEL KORS	Cole Information Services
	MASTERCUTS	Cole Information Services
	COPELANDS SPORTS FITNESS EQUIPMENT S	Cole Information Services
	COSMO LIGHTING	Cole Information Services
	CALIFORNIA CRISP	Cole Information Services
	VALLEY FAIR SHOPPING CENTER	Cole Information Services
	VICTORIAS SECRET	Cole Information Services
	LASALLE JEWELRY	Cole Information Services
	PACSUN	Cole Information Services
	BRIGHTON	Cole Information Services
	SUBWAY SANDWICHES	Cole Information Services
	SUPERDRY STORE	Cole Information Services
	LEON MAX INC	Cole Information Services
	DIAMOND WIRELESS	Cole Information Services
	QS RETAIL NO 51	Cole Information Services
	JANIE & JACK STORE	Cole Information Services
	JOHN ATENCIO DESIGNER JEWELRY	Cole Information Services
	EXPRESS LLC	Cole Information Services
	NESTLE TOLL HOUSE CAFE BY CHIP	Cole Information Services
	NEW YORK & COMPANY	Cole Information Services
	THE LEGO STORE	Cole Information Services
	THE WALKING COMPANY	Cole Information Services
	GODIVA CHOCOLATIER	Cole Information Services
	HELZBERG DIAMONDS	Cole Information Services
	ABERCROMBIE & FITCH	Cole Information Services
	WESTFIELD SHOPPINGTOWN VALLEY FAIR	Cole Information Services
	JESSICA MCCLINTOCK	Cole Information Services
	WINNERS	Cole Information Services
	ITS	Cole Information Services
	HAT WORLD	Cole Information Services
	AUNTIE ANNES	Cole Information Services
	ARDEN B	Cole Information Services
	S F GIANTS DUGOUT STORE	Cole Information Services

FINDINGS

<u>Year</u>	<u>Uses</u>	<u>Source</u>
2012	MAISON DE PATISSERIE	Cole Information Services
	MARC ECKO CUT & SEW	Cole Information Services
	FNKASIA	Cole Information Services
	ORIGINAL PENGUIN	Cole Information Services
	ORIGINS	Cole Information Services
	LANE BRYANT	Cole Information Services
	PERFUME GALLERY	Cole Information Services
	PINK RAINBOW	Cole Information Services
	DAVIDSON & LICHT JEWELRY CO	Cole Information Services
	FROST JEWELERS	Cole Information Services
	SJ VALLEY FAIR SUSHI FOOD	Cole Information Services
	SUPER STEAM II	Cole Information Services
	SBARRO PIZZA	Cole Information Services
	CREATIVE JEWELERS	Cole Information Services
	CUSTOM SHOP SHIRTMAKERST	Cole Information Services
	LORIS DINER	Cole Information Services
	GNC	Cole Information Services
	DIAMOND RING COMPANY	Cole Information Services
	AGAINST ALL ODDS USA INC	Cole Information Services
	HAPPY GO LUCKY DOG BOUTIQUE & BARKER	Cole Information Services
	ARTEWARE	Cole Information Services
	SANRIO	Cole Information Services
	MCDONALDS	Cole Information Services
	MINDY MOON SHOES	Cole Information Services
	MARTIN & OSA	Cole Information Services
	CACHE	Cole Information Services
	CALENDAR CLUB	Cole Information Services
	CALIFORNIA PIZZA KITCHEN	Cole Information Services
	IPLAY TUNES	Cole Information Services
	TOUS USA INC	Cole Information Services
	FLORSHEIM SHOES	Cole Information Services
	MOBILE SYSTEMS	Cole Information Services
	PRANA SPECIALTY	Cole Information Services
	FRANKLINCOVEY	Cole Information Services
	SOLE MIO	Cole Information Services
	LOCCITANE	Cole Information Services
	LUOMO INTERNATIONAL	Cole Information Services
	LUSTRE	Cole Information Services

FINDINGS

<u>Year</u>	<u>Uses</u>	<u>Source</u>
2012	ZALES JEWELERS	Cole Information Services
	GAMMATECH COMPUTER CORP	Cole Information Services
	GAP KIDS & BABY AT VALLEY FAIR MALL	Cole Information Services
	SPENCER GIFTS	Cole Information Services
	SPORTS AUTHORITY	Cole Information Services
	SPRINT	Cole Information Services
	STERNS LUGGAGE	Cole Information Services
	JO MALONE VALLEY FAIR	Cole Information Services
	EYEBROW BEAUTY	Cole Information Services
	THE PUMA STORE	Cole Information Services
	WESTFIELD SHOPPINGTOWN VALLEY FAIR	Cole Information Services
	WETZELS PRETZELS	Cole Information Services
	WILLIAM RAST	Cole Information Services
	WILLIAMSSONOMA	Cole Information Services
	TRUE RELIGION BRAND JEANS	Cole Information Services
	BETSEY JOHNSON	Cole Information Services
	SAR CALIFORNIA HOLDCO INC	Cole Information Services
	MENS WEARHOUSE	Cole Information Services
	CANYON BEACHWEAR	Cole Information Services
	KAY JEWELERS	Cole Information Services
	POTTERY BARN	Cole Information Services
	MONTBLANC	Cole Information Services
	MRS FIELDS	Cole Information Services
	CLUB MONACO	Cole Information Services
	PILLOW PETS	Cole Information Services
	PREMIER SPA	Cole Information Services
	FRESH HEALTHY CAFE	Cole Information Services
	FOREVER 21	Cole Information Services
	SIMPLY THE BEST COSMETICS	Cole Information Services
	SUNGLASS HUT	Cole Information Services
	SWAROVSKI	Cole Information Services
	CROCS	Cole Information Services
	NA HOKU	Cole Information Services
	LOVESAC	Cole Information Services
	LUCKY BRAND JEANS	Cole Information Services
	LUSH	Cole Information Services
	GUESS	Cole Information Services

FINDINGS

<u>Year</u>	<u>Uses</u>	<u>Source</u>
2012	SPORTS FEVER	Cole Information Services
	STARBUCKS COFFEE	Cole Information Services
	JJILL	Cole Information Services
	JOURNEYS	Cole Information Services
	JUICY COUTURE	Cole Information Services
	TIFFANY & CO	Cole Information Services
	ECCO	Cole Information Services
	EDDIE BAUER	Cole Information Services
	YANKEE CANDLE	Cole Information Services
	WET SEAL	Cole Information Services
	ROSETTA STONE	Cole Information Services
	ROYAL	Cole Information Services
	ENERGY ARMOR	Cole Information Services
	TALBOTS	Cole Information Services
	BLOSSOMS FORMAL DRESS	Cole Information Services
	BEBE	Cole Information Services
	BCBGMAXAZRIA	Cole Information Services
	MAIN STREET DESIGNS	Cole Information Services
	TORY BURCH	Cole Information Services
	TOYZAM	Cole Information Services
	POTTERY BARN KIDS	Cole Information Services
	BIBI JOY	Cole Information Services
	VIP LUGGAGE & LEATHER	Cole Information Services
	SEES CANDIES	Cole Information Services
	PANDA EXPRESS	Cole Information Services
	FOOT LOCKER	Cole Information Services
	SIMPLY FOR THE BEST	Cole Information Services
	SOMA INTIMATES	Cole Information Services
	LEVIS	Cole Information Services
	GRAIN DOR BAKERY	Cole Information Services
	GAP	Cole Information Services
	DISNEY STORE	Cole Information Services
	STEVEN MADDEN	Cole Information Services
	STILA COSMETICS	Cole Information Services
	ZUMIEZ	Cole Information Services
	TMOBILE	Cole Information Services
	HOT TOPIC	Cole Information Services
	B & L RELAXATION STATION INC	Cole Information Services

FINDINGS

<u>Year</u>	<u>Uses</u>	<u>Source</u>
2012	HUMIDOR THE	Cole Information Services
	BODY JEWELZ	Cole Information Services
	BOSE	Cole Information Services
	AT&T	Cole Information Services
	J CREW	Cole Information Services
	24 HOUR LOCKSMITH	Cole Information Services
	RUBIOS FRESH MEXICAN GRILL	Cole Information Services
	INSTANT BEAUTY	Cole Information Services
	HANNA ANDERSSON	Cole Information Services
	BAGN BAGGAGE	Cole Information Services
	BATTERIES & BANDS	Cole Information Services
	BEN BRIDGE JEWELER	Cole Information Services
	ANGEL NAILS & SPA	Cole Information Services
	SAMUELS JEWELERS	Cole Information Services
	CAB	Cole Information Services
	VANS	Cole Information Services
	SEPHORA VALLEY FAIR	Cole Information Services
	CLAIRES	Cole Information Services
	CLARKS	Cole Information Services
	GYMBOREE	Cole Information Services
	FOSSIL	Cole Information Services
	SOLSTICE	Cole Information Services
	SWATCH	Cole Information Services
	CREPE DELIGHT	Cole Information Services
	NAARTJIE	Cole Information Services
	JAMBA JUICE	Cole Information Services
	RADIOSHACK	Cole Information Services
	THE CHILDRENS PLACE	Cole Information Services
	DEMASQE	Cole Information Services
	WESTFIELD SHOPPINGTOWN VALLEY FAIR	Cole Information Services
	RICHEMONT	Cole Information Services
	ED HARDY	Cole Information Services
	TREND	Cole Information Services
	ICING BY CLAIRES	Cole Information Services
	C H PREMIER JEWELERS	Cole Information Services
	THE SLEEP NUMBER STORE BY SELECT COM	Cole Information Services
	THINGS REMEMBERED	Cole Information Services

FINDINGS

<u>Year</u>	<u>Uses</u>	<u>Source</u>
2012	HOLBERT JEFFERY A OD	Cole Information Services
	BOSSINI	Cole Information Services
	ALDO	Cole Information Services
	ALL WIRELESS CONNECTIONS	Cole Information Services
	WESTFIELD SHOPPINGTOWN VALLEY FAIR	Cole Information Services
	WIRELESS TOUCH 786	Cole Information Services
	WHITE HOUSE BLACK MARKET	Cole Information Services
	BAKERS SHOES	Cole Information Services
	BANANA REPUBLIC	Cole Information Services
	BEST BUY MOBILE VALLEY	Cole Information Services
	ANN TAYLOR	Cole Information Services
	AVEDA ENVIRONMENTAL LIFESTYLE STORES	Cole Information Services
	ARITZIA CALIFORNIA LLC	Cole Information Services
	AS SEEN ON TV VF	Cole Information Services
	CHAPEL HATS	Cole Information Services
	CHARLES DAVID	Cole Information Services
	CHARLOTTE RUSSE	Cole Information Services
	CATHY JEAN	Cole Information Services
	CATIMINI	Cole Information Services
	TORRID	Cole Information Services
	PORTRAIT GALLERY FROM BELLA	Cole Information Services
	SHIEKH SHOES	Cole Information Services
	SHOE PALACE	Cole Information Services
	MOTHERHOOD MATERNITY	Cole Information Services
	LENSCRAFTERS	Cole Information Services
	PAPYRUS	Cole Information Services
	PEA IN THE POD	Cole Information Services
	PREMS MARKETING	Cole Information Services
	ONUR INC	Cole Information Services
	SKECHERS	Cole Information Services
	CRABTREE & EVELYN	Cole Information Services
	GREAT KHANS MONGOLIAN FESTIVAL INC	Cole Information Services
	EYEXAM OF CALIFORNIA	Cole Information Services
	THE ART OF SHAVING	Cole Information Services
	THE BODY SHOP	Cole Information Services
	THE LACOSTE BOUTIQUE	Cole Information Services
	HOLBERT OPTOMETRISTS	Cole Information Services

FINDINGS

<u>Year</u>	<u>Uses</u>	<u>Source</u>
2012	HOLLYWOOD EYEBROW	Cole Information Services
	AEROPOSTALE	Cole Information Services
	NYS COLLECTION	Cole Information Services
	TEAVANA CORPORATION	Cole Information Services
	INVISIBLE SHIELD OF SAN JOSE	Cole Information Services
	BATH & BODY WORKS	Cole Information Services
	ARMANI EXCHANGE	Cole Information Services
	SARKU JAPAN SUSHI BAR	Cole Information Services
	COLD STONE CREAMERY	Cole Information Services
	COLDWATER CREEK	Cole Information Services
	COLORI KIDS	Cole Information Services
	BUILDABEAR WORKSHOP	Cole Information Services
	VERIZON WIRELESS	Cole Information Services
	CINNABON	Cole Information Services
	PUMPKIN PATCH	Cole Information Services
	OSOD	Cole Information Services
	BROOKSTONE STORE	Cole Information Services
	FORKLIFT BRANDS	Cole Information Services
	SIGNATURE PERFUME VF	Cole Information Services
	LUPICIA	Cole Information Services
2007	PLANET BEAUTY SANTA CLARA	Cole Information Services
	PLANET BEAUTY SKIN CARE	Cole Information Services
	STUART WEITZMAN HOLDINGS LLC	Cole Information Services
	RESTORATION HARDWARE	Cole Information Services
	COACH INC	Cole Information Services
	STEAK ESCAPE	Cole Information Services
	POTTERY BARN	Cole Information Services
	GODIVA CHOCOLATIER INC	Cole Information Services
	S & L GEM CO	Cole Information Services
	SHIEKH SHOES	Cole Information Services
	SPRINT PCS	Cole Information Services
	LOUIS VUITTON NA	Cole Information Services
	CACHE INC	Cole Information Services
	YANKEE CANDLE CO	Cole Information Services
	THOMAS KINKADE GALLERIES	Cole Information Services
	CROIX ENTERPRISE INC	Cole Information Services
	J CREW	Cole Information Services
7 ELEVEN	Cole Information Services	

FINDINGS

<u>Year</u>	<u>Uses</u>	<u>Source</u>
2007	ADRIENNE VITTADINI	Cole Information Services
	FRED MAYER JEWELERS	Cole Information Services
	WILLIAMS SONOMA	Cole Information Services
	GUESS INC	Cole Information Services
	PACIFIC SUNWEAR OF CALIFORNIA	Cole Information Services
	GAP KIDS BABY A	Cole Information Services
	WHITEHALL JEWELLERS INC	Cole Information Services
	GLORIA JEANS COFFEE BEAN	Cole Information Services
	TRADE SECRET	Cole Information Services
	CROCODILE CAFE	Cole Information Services
	A P ANDTHE POD	Cole Information Services
	BOSS HUGO BOSS	Cole Information Services
	FRANKLIN COVEY	Cole Information Services
	WINNERS	Cole Information Services
	DAVIDSON & LICHT JEWELRY CO	Cole Information Services
	SEPHORA	Cole Information Services
	CRESCENT JEWELERS CAL	Cole Information Services

2856 STEVENS CREEK BLVD

<u>Year</u>	<u>Uses</u>	<u>Source</u>
2007	CAMBRIDGE SOUNDWORKS	Cole Information Services

2857 STEVENS CREEK BLVD

<u>Year</u>	<u>Uses</u>	<u>Source</u>
1957	NELSON JAMNES A CO	Pacific Telephone

2858 STEVENS CREEK BLVD

<u>Year</u>	<u>Uses</u>	<u>Source</u>
2012	KIDSPARK	Cole Information Services
	BACK & BODY CHIROPRACTIC	Cole Information Services
	GRECO & FILICE CPA	Cole Information Services
	SPADAFORE FAMILY PARTNERSHIP	Cole Information Services
	EW CHIROPRACTIC	Cole Information Services
	COMMERCIAL 2000	Cole Information Services
	STATE FARM INSURANCE	Cole Information Services
	COLTON PIANO GALLERY	Cole Information Services
	KIM JEAN & AHN CPAS	Cole Information Services
	THOMPSON JANET FILICE ATTORNEY AT LA	Cole Information Services
2007	JC DEVELOPMENT INC	Cole Information Services

FINDINGS

<u>Year</u>	<u>Uses</u>	<u>Source</u>
2007	KIDSPARK INC	Cole Information Services
	THOMPSON LOBER & WILLIAMS	Cole Information Services
	BRIO ENGINEERING ASSOCIATES INC	Cole Information Services
	KIM JEAN & AHN	Cole Information Services
	HALVORSON MODEL MANAGEMENT	Cole Information Services
	FIRST STATEWIDE REALTY	Cole Information Services
	BUILDING	Cole Information Services
	SUPER METAL CORP	Cole Information Services
	FIRST FINANCIAL CO INC	Cole Information Services
2006	BUILDING	Haines Company, Inc.
	BRIO ENGINEEPWNG	Haines Company, Inc.
	ASSOC INC	Haines Company, Inc.
	COMMERCL	Haines Company, Inc.
	FIRST FINANCIAL	Haines Company, Inc.
	CO INC	Haines Company, Inc.
	GRECO & FIUCE	Haines Company, Inc.
	HALVORSON	Haines Company, Inc.
	MODEL	Haines Company, Inc.
	MANAGEMENT	Haines Company, Inc.
	KIDSPARK INC	Haines Company, Inc.
	KIM JEAN&AHN CPA	Haines Company, Inc.
	KIM JEAN&AHN	Haines Company, Inc.
	CPAS	Haines Company, Inc.
	KUMAR ADESH C	Haines Company, Inc.
	NELCO FINANCIAL	Haines Company, Inc.
	CONSULTANT INC	Haines Company, Inc.
	NELCO FNCL	Haines Company, Inc.
	CONSULTANTS INC	Haines Company, Inc.
	NELSON ROYJ EA	Haines Company, Inc.
	NELSONROYJ EA	Haines Company, Inc.
	NGUYEN VINCE LAW	Haines Company, Inc.
	OFFICES OF	Haines Company, Inc.
	REALTY WORLD	Haines Company, Inc.
	HOMELINK	Haines Company, Inc.
	SILICONVLYKIDS	Haines Company, Inc.
	THOMPSON	Haines Company, Inc.
MICHAEL	Haines Company, Inc.	
THOMPSON	Haines Company, Inc.	

FINDINGS

<u>Year</u>	<u>Uses</u>	<u>Source</u>
2006	MICHAELS CPA	Haines Company, Inc.
	0	Haines Company, Inc.
2000	BUILDING COMMERCL	Haines & Company
	ELAN PACIFIC 40 E	Haines & Company
	NETWORK FIRST FINANCIALPCO	Haines & Company
	HALVORSON MODEL	Haines & Company
	MANAGEMENT JUSTDOINJAVA	Haines & Company
	UNLIMITED KIDSPARK	Haines & Company
	KIMJEAN&AHNCPAS	Haines & Company
	KOSER LINDA	Haines & Company
	KUMAR ADESH C AGNT	Haines & Company
	LAWOFCSVINH	Haines & Company
	NGUYEN PACCOASTCREDIT	Haines & Company
	PON LINDA CP	Haines & Company
	PON&STIFF CP	Haines & Company
	REAL PROPERTY	Haines & Company
	MORTGAGE SILICON VLY KIDS	Haines & Company
	STATE FARM INS AGNT	Haines & Company
	STIPF MARY JANE CP	Haines & Company
1996	BENEFICIAL CALIFORNIA INC	Pacific Bell
	BENEFICIAL MANAGEMENT CORPORATION OF AMERICA	Pacific Bell
	-100 KIDSPARK	Pacific Bell
	-205 KUMAR ADESH C	Pacific Bell
	-207 PON LINDA	Pacific Bell
	-209 HALVORSON MODEL MANAGEMENT	Pacific Bell
1991	CONWAY TERRENCE J CPA	PACIFIC BELL WHITE PAGES
	LEARNING STUDIO THE	PACIFIC BELL WHITE PAGES
	PON LINDA CPA	PACIFIC BELL WHITE PAGES
	ASSOCIATED TAX CONSULTANTS	PACIFIC BELL WHITE PAGES
	BENEFICIAL MANAGEMENT CORPORATION OF AMERICA	PACIFIC BELL WHITE PAGES
	BENEFICIAL MANAGEMENT CORPORATION OF AMERICA	PACIFIC BELL WHITE PAGES
	BE N E FICIAL MORTGAGE CO OF CALIFORN IA	PACIFIC BELL WHITE PAGES
	BENEFICIAL MORTGAGE CORPORATION	PACIFIC BELL WHITE PAGES
	CALIFORNIA NATIONAL BANK	PACIFIC BELL WHITE PAGES
	POS & STIFF CPA	PACIFIC BELL WHITE PAGES

FINDINGS

<u>Year</u>	<u>Uses</u>	<u>Source</u>
1991	STEINBERG MARK PH D & ASSOCIATES	PACIFIC BELL WHITE PAGES
	STIFF MARY JANE CPA	PACIFIC BELL WHITE PAGES
	W E YE RHA E US E R MORTGAGE COMPANZ	PACIFIC BELL WHITE PAGES
	BENEFICIAL MORTGAGE CO OF CALIFORNIA	PACIFIC BELL WHITE PAGES
	California National Bank	PACIFIC BELL WHITE PAGES
	Conway Terrence J CPA	PACIFIC BELL WHITE PAGES
	Learning Studio The	PACIFIC BELL WHITE PAGES
	Steinberg Mark Ph D & Associates	PACIFIC BELL WHITE PAGES
	Stiff Mary Jane CPA	PACIFIC BELL WHITE PAGES
1986	BENEFICIAL MORTGAGE CO OF CALIFORNIA	Pacific Bell
	San Jose	Pacific Bell
	CALIFORNIA NATIONAL BANK	Pacific Bell
	E PI	Pacific Bell
	Emporium Financial Services	Pacific Bell
	Gilstrap Sam ri est agt	Pacific Bell
	Gilstrap Sam J EA Tax Consultant	Pacific Bell
	Pon Jos J	Pacific Bell
	Paon Linda CPA	Pacific Bell
	Pon & Stiff CPA	Pacific Bell
	SENTINEL INVESTMENTS	Pacific Bell
	Stiff Mary Jane CPA	Pacific Bell
	Wallis Dan & Marcia ins	Pacific Bell
	Mason Mc Duffie Investment Co	Pacific Bell
	MASON MC DUFFIE INVESTMENT CO	Pacific Telephone
	1985	ASSOCIATED TAX CONSULTANTS
BENEFICIAL MANAGEMENT CORPORATION OF AMERICA		Pacific Bell
BENEFICIAL MORTGAGE CO OF CALIFORNIA		Pacific Bell
CALIFORNIA NATIONAL BANK		Pacific Bell
CONWAY TERRENCE J CPA		Pacific Bell
EMPORIUM FINANCIAL SERVICES		Pacific Bell
FINANCIAL FREEDOM		Pacific Bell
GILSTRAP JANE RL EST AGT		Pacific Bell
GILSTRAP SAM RI ESTAGT		Pacific Bell
GILSTRAP SAM J EA TAX CONSULTANT	Pacific Bell	

FINDINGS

<u>Year</u>	<u>Uses</u>	<u>Source</u>	
1985	GUARDIAN CONSULTANTS	Pacific Bell	
	JOHN D WRIGHT	Pacific Bell	
	MASON-MC DUFFIE MORTGAGE CORPORATION	Pacific Bell	
	MILT WINFREY TAX ASSOCIATES INC	Pacific Bell	
	PON LINDA CPA	Pacific Bell	
	PEN & STIFF CPA	Pacific Bell	
	STIFF MARY JANE CPA	Pacific Bell	
	WALLIS DAN INS	Pacific Bell	
	WALLIS MARCIA FORMICO INS	Pacific Bell	
	WINFREY MILT TAX ASSOCIATES INC	Pacific Bell	
1980	ARONSON INSURANCE AGENCY	Pacific Telephone	
	CENTURY MORTGAGE CO	Pacific Telephone	
	Century Servicing Co	Pacific Telephone	
	IMPERIAL BANK OF CALIFORNIA	Pacific Telephone	
	Imperial Bank Premium Finance Division	Pacific Telephone	
	Mason Mc Dulfie Co	Pacific Telephone	
	MASON MC DUFFIE INVESTMENT CO	Pacific Telephone	
	MASON MC DUFFIE LOAN SERVICE	Pacific Telephone	
1975	Pacific Realty	Pacific Telephone	
	ADMINISTRATION	Pacific Telephone	
	ARONSON STEVEN INSURANCE AGENCY	Pacific Telephone	
	BAUMGARTEN FRED INSURANCE AGENCY	Pacific Telephone	
	BENEFICIAL MANAGEMENT CORPORATION OF AMERICA	Pacific Telephone	
	BENEFICIAL THRIFT CO	Pacific Telephone	
	CALL GORDON THRUST IV DEVELOPMENT CORP	Pacific Telephone	
	CLEAN AS A WHISTLE	Pacific Telephone	
	MASON-MC DUFFIE CO RL EST LOANS	Pacific Telephone	
	MASON-MC DUFFIE LOAN SERVICE	Pacific Telephone	
	THRUST IV DEVELOPMENT CORP	Pacific Telephone	
	1963	Fairview Bldg	Pacific Telephone
		FIRST CALIFORNIA COMPANY investmnts	Pacific Telephone
Lewis Associates		Pacific Telephone	
MANPOWER INC Office Division		Pacific Telephone	
San Jose Abstract & Title Co		Pacific Telephone	

FINDINGS

<u>Year</u>	<u>Uses</u>	<u>Source</u>
1963	Thompson Philip D First Calif Co Investmnts	Pacific Telephone
	Western Title & Guaranty Co	Pacific Telephone
	AUTOMATION INSTITUTE	Pacific Telephone
	Salespower Inc	Pacific Telephone
1957	FLORENCE GRAY RESTORIUM	Pacific Telephone
	GRAY FLORENCE RESTORIURM	Pacific Telephone
	SHAPPELL HAROLD M	Pacific Telephone

2872 STEVENS CREEK BLVD

<u>Year</u>	<u>Uses</u>	<u>Source</u>
1957	COPE ALFRED L	Pacific Telephone

2880 STEVENS CREEK BLVD

<u>Year</u>	<u>Uses</u>	<u>Source</u>
2012	PIXO	Cole Information Services
	EBD	Cole Information Services
	BLUE LITHIUM INC	Cole Information Services
	REVIANCE	Cole Information Services
	BUILDING SEARCH COM	Cole Information Services
	BANK OF AMERICA MORTGAGE	Cole Information Services
	SECURITY INDUSTRY SPECIALIST	Cole Information Services
2007	KOVAIR SOFTWARE INC	Cole Information Services
	WELLS FARGO HOME MORTGAGE	Cole Information Services
	PIXO	Cole Information Services
	IP DYNAMICS	Cole Information Services
	BLUE LITHIUM INC	Cole Information Services
2006	COUNTRYWIDE	Haines Company, Inc.
	BLUE LITHIUM INC	Haines Company, Inc.
	SONA MEDSPA 40 R 248	Haines Company, Inc.
	HOME LOANS	Haines Company, Inc.
	IP DYNAMICS	Haines Company, Inc.

2881 STEVENS CREEK BLVD

<u>Year</u>	<u>Uses</u>	<u>Source</u>
1986	Mountain Cascade	Pacific Bell

FINDINGS

Stevens Creek Boulevard

2801 Stevens Creek Boulevard

<u>Year</u>	<u>Uses</u>	<u>Source</u>
2001	GROUPING CASUALCORNER	Haines & Company, Inc.
	GROUPING ILLUMINATIONS	Haines & Company, Inc.
	MACHS	Haines & Company, Inc.
	MACHS	Haines & Company, Inc.
	MACHSWOMENS	Haines & Company, Inc.
	MACYSMENS	Haines & Company, Inc.
	MACYS VALLEY FAIR	Haines & Company, Inc.
	PANDAEXPRESS	Haines & Company, Inc.
	SAM GOODY	Haines & Company, Inc.
	STRIDERITEBO	Haines & Company, Inc.
	SUNCOAST MOTION	Haines & Company, Inc.
	PICTURE CO THE NATURE	Haines & Company, Inc.
	COMPANY VUITTON LOUIS	Haines & Company, Inc.
	BUILDING CASUALCORNER	Haines & Company, Inc.
1996	-2251 AFTERTHOUGHTS BOUTIQUE	Pacific Bell
	MACV S VALLEY FAIR	Pacific Bell
	-1017 GRAIN DOR	Pacific Bell
	-1129 CRABTREE & EVELYN	Pacific Bell
	-2237 CASUAL CORNERS	Pacific Bell
	VUITTON LOUIS L	Pacific Bell
	REGIS HAIRSTYLISTS	Pacific Bell
	LATTA S	Pacific Bell
		Pacific Bell
	-195 BAA CAFE	Pacific Bell
	-1023 HOUSE OF ALMONDS	Pacific Bell
	-1033 BEBE	Pacific Bell
	-1050 NATURALIZER SPECIALTY SHOES	Pacific Bell
	-1055 VICT OT RA S SECRET	Pacific Bell
	-1069 9 WE ST	Pacific Bell
	-1083 TODAY S MATERNITY	Pacific Bell
	-1093 GAME GALLERY	Pacific Bell
	1095STRIDE RITE BOOTERY	Pacific Bell
	-1096 MRS FIELDS COOKIES	Pacific Bell
-1099 TERRA NOVA	Pacific Bell	
-1107 BAUER EDDIE INC	Pacific Bell	

FINDINGS

<u>Year</u>	<u>Uses</u>	<u>Source</u>
1996	-1125 CALIFORNIA CAFE BAR & GRILL	Pacific Bell
	-1135 BROOKSTONESTORE	Pacific Bell
	-1145 LANE BRYANT	Pacific Bell
	-2183 EVERYTHING YOGURT	Pacific Bell
	-2193 TERIYAKI PALACE	Pacific Bell
	-2197 BOARDWALK FRIES	Pacific Bell
	-2199 PANDA EXPRESS	Pacific Bell
	-2205 BOUDIN SOURDOUGH BAKERY & CAFE	Pacific Bell
	-2215 GODIVA CHOCOLATIER	Pacific Bell
	-2225 TALBOTS KIDS	Pacific Bell
	-2227 NATURE COMPANY THE	Pacific Bell
	-2249 KEN & CO MENSWEAR 59 & UNDER	Pacific Bell
	-2263 SUNCOA ST MOTIONPICTURE CO	Pacific Bell
	-2297 TALBOTS THE	Pacific Bell
	-2321 MILLERS OUTPOST	Pacific Bell
1991	MRS FIELDS COOKIES	PACIFIC BELL WHITE PAGES
	VUITTON LOUTS	PACIFIC BELL WHITE PAGES
	STEFANEL	PACIFIC BELL WHITE PAGES
	Mrs Fields Cookies	PACIFIC BELL WHITE PAGES
	Vuitton Louts	PACIFIC BELL WHITE PAGES
	Stefanel	PACIFIC BELL WHITE PAGES
	M	PACIFIC BELL WHITE PAGES
	MACYS EASTRIDGE	PACIFIC BELL WHITE PAGES
:	PACIFIC BELL WHITE PAGES	
1986	MACYS VALLEY FAIR	Pacific Bell
	Valley Fair Shopping Center	Pacific Bell
	Good Earth Restaurant And Bakery	Pacific Bell
1985	FIRESTONE STORES DIV OF FIRESTONE TIRE & RUBBER CO RETAIL STORES	Pacific Bell
	MEXICO SHOP THE	Pacific Bell
	VALLEY FAIR BARBER SHOP	Pacific Bell
	VALLEY FAIR DENTAL GROUP	Pacific Bell
	VALLEY FAIR SHOPPING CENTER	Pacific Bell
	WOOLWORTH F W CO	Pacific Bell
	DEALIN DOWN INC	Pacific Bell
	GOOD EARTH RESTAURANT AND BAKERY	Pacific Bell

FINDINGS

<u>Year</u>	<u>Uses</u>	<u>Source</u>
1985	OWYANG A DR VALLEY FAIR DENTAL GROUP	Pacific Bell
	B DALTON BOOKSELLER	Pacific Bell
	MANNY & MARIE S HAIRSTYLING	Pacific Bell
	MANNY & MARIE S HAIRSTYLING	Pacific Bell
	MARK MORRIS TIRES	Pacific Bell
	POOH S CORNER TOYS	Pacific Bell
	PAY LESS DRUG STORES	Pacific Bell
	BAKER C H SHOE STORE	Pacific Bell
	MACY S VALLEY FAIR	Pacific Bell
	DALTON B BOOKSELLER	Pacific Bell
1980	Mexico Shop The	Pacific Telephone
	VALLEY FAIR SHOPPING CENTER	Pacific Telephone
	Valley Fair Barber Shop	Pacific Telephone
	Wide World Catering	Pacific Telephone
	MAINY & MARIES HAIRSTYLING	Pacific Telephone
	MARK MORRIS TIRES	Pacific Telephone
	B DALTON BOOKSELLER	Pacific Telephone
	Valley Fair Center	Pacific Telephone
	B DALTON BOOKSELLER	Pacific Telephone
	Valley Fair Center	Pacific Telephone
	Valley Pair Merchants Assn	Pacific Telephone
	MACYS VALLEY FAIR	Pacific Telephone
	Manny & Maries Hairstyling	Pacific Telephone
1975	70SMITH S MEN S DO	Pacific Telephone
	72WOOLWORTH F W CO	Pacific Telephone
	74HOUSE OF FABRICS	Pacific Telephone
	76FOXMOOR CASUALS WOMEN S DO WHOL	Pacific Telephone
	78RON S HAWAIIAN CLO	Pacific Telephone
	80VALLEY FAIR SWEETERY CONFY	Pacific Telephone
	82BRENNAN S MAGNAVOX CENTER	Pacific Telephone
	84HEIDE S NATURAL FOOD CENTER	Pacific Telephone
	86NATURALIZER VALLEY FAIR WOMENS SHOES	Pacific Telephone
	87SAN JOSE PAINT & WALLPAPER CO	Pacific Telephone
	90BANK OF AMERICA NATL TR & SAVINGS	Pacific Telephone
	102UNITED TRAVEL SERVICE	Pacific Telephone
	116SANDS CHURCH GDS	Pacific Telephone

FINDINGS

<u>Year</u>	<u>Uses</u>	<u>Source</u>
1975	120VALLEY FAIR SHOE REPAIR	Pacific Telephone
	124U S P 0 (VALLEY FAIR BR)	Pacific Telephone
	VALLEY FAIR SHOPPING CENTER	Pacific Telephone
	1MACY S CALIFORNIA DEPT STORE	Pacific Telephone
	2MAGNIN JOSEPH CO WOMEN S DO	Pacific Telephone
	6HENRI WOMEN S CLO	Pacific Telephone
	10BOND STORES INC MENS DO	Pacific Telephone
	12BRANDING IRON THE COCKTAIL LOUNGE	Pacific Telephone
	VALLEY FAIR MERCHANTS ASSN ORG BUSINESS	Pacific Telephone
	4SOMMER & KAUFMANN SHOES	Pacific Telephone
	32HOWARD S SHOES INC CHILDREN S SHOES	Pacific Telephone
	50THOM ME AN SHOE STORE	Pacific Telephone
	88SAN FRANCISCO FEDERAL SAVINGS & LOAN ASSOC	Pacific Telephone
	MAGNIN JOSEPH HAIR 70 S	Pacific Telephone
	61PAY LESS DRUG STORES (BR)	Pacific Telephone
	104LA COIFFURE DE PARIS BEAUTY SHOP	Pacific Telephone
	PINE CONE THE RESTR	Pacific Telephone
	14GRODINS MEN S DO	Pacific Telephone
	16TOPPS AND TROWSERS MEN S DO	Pacific Telephone
	18STUART S WOMENS DO	Pacific Telephone
	20BAKER C H CO (BR) SHOES	Pacific Telephone
	22THAYER ME NEIL SHOES	Pacific Telephone
	26SEE S CANDIES INC (BR)	Pacific Telephone
	27PELZNER MARVYN A OPTOMETRIST	Pacific Telephone
	28ZALES JEWELERS INC	Pacific Telephone
	30DALTON B BOOKSELLER	Pacific Telephone
	34HOLBERT ALAN I OPTOM	Pacific Telephone
	36CAMPI S FRANK MUSIC CO RECORDS	Pacific Telephone
	38LIFE UNIFORMS CO UNIFORMS RET	Pacific Telephone
	40FASHION LADY WOMEN S CDO	Pacific Telephone
	42CELEBRITY HOUSE GIFTS	Pacific Telephone
	44JEN EL JEWELERS	Pacific Telephone
	48LERNER SHOPS WOMEN S DO	Pacific Telephone
	52MODE ODAY WOMEN S DO	Pacific Telephone
	54ME WHORTER STATIONERY CO INC	Pacific Telephone

FINDINGS

<u>Year</u>	<u>Uses</u>	<u>Source</u>
1975	56CHEESE SHOP THE	Pacific Telephone
	58BARTON S BONBONNIERE CANDY	Pacific Telephone
	60VALLEY FAIR COFFEE SHOP	Pacific Telephone
	62VALLEY FAIR MARKET	Pacific Telephone
	64DAVIDSON & LICHT JWLRS	Pacific Telephone
	66CABLE CAR RESTR	Pacific Telephone
	68VACANT	Pacific Telephone
	RODRIGUEZ RAUL WATCH REPR	Pacific Telephone
	46LEED S SHOE STORE	Pacific Telephone
	118VALLEY FAIR BARBER SHOP	Pacific Telephone
	COOK S DELICATESSEN	Pacific Telephone
	COIFFURE DE PARIS	Pacific Telephone
	LA COIFFURE DE PARIS VALLEY FAIR BEAUTY SALON	Pacific Telephone
	VALLEY FAIR BEAUTY SALON	Pacific Telephone
	VALLEY FAIR BEAUTY SALONI LA COIFFURE DE PARIS	Pacific Telephone
	LUBRWN CALVIN-PALMER REXFORD OPTMTRTS	Pacific Telephone
	FRANKLIN ENTERPRISES	Pacific Telephone
	MACY S VALLEY FAIR SHOPPING CNTR	Pacific Telephone
	VALLEY FAIR MERCHANTS ASSN	Pacific Telephone
1966	14 GRODIN S OF CALIFORNIA MEN S CLO	R. L. Polk & Co.
	54 MC WHORTER-YOUNG INC (BR) STATIONERS	R. L. Polk & Co.
	84 HEIDE S NATURAL FOOD CENTER	R. L. Polk & Co.
	VALLEY FAIR SHOPPING CENTER	R. L. Polk & Co.
	VALLEY FAIR MERCHANTS ASSN ORG BUSINESS	R. L. Polk & Co.
	1 MACY S DEPT STORE	R. L. Polk & Co.
	2 FRANK MARVIN CO INC COSMETICS	R. L. Polk & Co.
	J & B SHOES INC	R. L. Polk & Co.
	MAGININ JOSEPH CO WOMENS CLO RET	R. L. Polk & Co.
	MAGNIN JOSEPH COIFFURE AMERICANA BEAUTY SALON	R. L. Polk & Co.
	4 SOMMER & KAUFMANN SHOES	R. L. Polk & Co.
	6 FASHION THE WOMEN S CLO	R. L. Polk & Co.
	10 BOND STORES INC MEN S	R. L. Polk & Co.

FINDINGS

<u>Year</u>	<u>Uses</u>	<u>Source</u>
1966	12 BRANDING IRON THE COCKTAIL LOUNGE	R. L. Polk & Co.
	PINE CONE INN RESTR	R. L. Polk & Co.
	16 JAY VEE WOMENS CLO	R. L. Polk & Co.
	20 BAKER C H CO (BR) SHOES	R. L. Polk & Co.
	22 BLOOM S FINE SHOES (BR) SHOES	R. L. Polk & Co.
	26 SEE S CANDIES (BR)	R. L. Polk & Co.
	27 PELZNER MARVYN A OPTOMETRIST	R. L. Polk & Co.
	28 KAY JEWELERS (BR)	R. L. Polk & Co.
	32 MILLS OLAN STUDIO PHOTOG	R. L. Polk & Co.
	34 HOLBERT ALAN I OPTOM	R. L. Polk & Co.
	36 CAMPI S FRANK MUSIC CO RECORDS	R. L. Polk & Co.
	38 ARVIN S MATERNITY SHOP	R. L. Polk & Co.
	40 GUTTMAN S WOMEN S CLO	R. L. Polk & Co.
	42 CELEBRITY HOUSE GIFTS	R. L. Polk & Co.
	46 LEED S SHOE STORE	R. L. Polk & Co.
	48 LERNER SHOPS WOMEN S CLO	R. L. Polk & Co.
	50 MCAN THOM SHOES	R. L. Polk & Co.
	52 MODE O DAY WOMEN S CLO	R. L. Polk & Co.
	56 WEBB S PHOTO SUPPLY STORE	R. L. Polk & Co.
	60 NICKY S COFFEE SHOP	R. L. Polk & Co.
	61 PAY LESS DRUG STORES (BR)	R. L. Polk & Co.
	62 VALLEY FAIR MARKET GRO	R. L. Polk & Co.
	64 DON-ELL S PASTRY SHOPPE	R. L. Polk & Co.
	66 CABLE CAR RESTR	R. L. Polk & Co.
	68 VALLEY FAIR DRY CLEANERS & SHIRT LAUNDRY	R. L. Polk & Co.
	70 PAUSON S MEN S CLO	R. L. Polk & Co.
	72 WOOLWORTH F Y CO	R. L. Polk & Co.
	74 HOUSE OF FABRICS	R. L. Polk & Co.
	76 KATHY DON CHILDREN S CLO	R. L. Polk & Co.
	78 SAN JOSE PAINT & WALLPAPER CO (BR)	R. L. Polk & Co.
	80 VALLEY FAIR KARMEL KORN CONFY	R. L. Polk & Co.
	82 COAST RADIO CO (BR)	R. L. Polk & Co.
	86 GARDNER S BOOTERY	R. L. Polk & Co.
	88 MANNING S COFFEE CAFE (BR) RESTR	R. L. Polk & Co.

FINDINGS

<u>Year</u>	<u>Uses</u>	<u>Source</u>
1966	90 BANK OF AM NATL TR & SAV ASSN (VALLY FAIR BR)	R. L. Polk & Co.
	102 SELF BEATRICE LAMPS	R. L. Polk & Co.
	104 LAURENTIDE FINANCE CORP (BR)	R. L. Polk & Co.
	106 BERENS MARTIN WOMEN S CLO	R. L. Polk & Co.
	116 CATHOLIC SUPPLY STORE CHURCH GDS	R. L. Polk & Co.
	118 ATHERTON S VALLEY FAIR BARBER SHOP	R. L. Polk & Co.
	120 GEM SHOE REPAIR	R. L. Polk & Co.
	124 US PO (VALLEY FAIR BR)	R. L. Polk & Co.
	18 STUART S WOWENS CLO	R. L. Polk & Co.
	58 BARTON S BONBONNIERE CANDY	R. L. Polk & Co.
1963	Palmer Rexford Lubran Calvin optmtrsts	Pacific Telephone
	LAURENTIDE FINANCE CORPORATION	Pacific Telephone
	Lubran Calvin Palmer Rexford optmtrsts	Pacific Telephone
	Macys Sewing Machine Center	Pacific Telephone
	MACYS VALLEY FAIR	Pacific Telephone
	Valley Fair Branch	Pacific Telephone
	BANK OF AMERICA N T & S A	Pacific Telephone
	Athertons Valley Fair Barber Shop	Pacific Telephone
	PACIFIC TELEPHONE & TELEGRAPH CO THE Business Offices	Pacific Telephone
	Valley Fair Branch	Pacific Telephone
	Valley Fair Merchants Assn	Pacific Telephone
	VALLEY FAIR SHOPPING CENTER	Pacific Telephone
	Valley Fair Barber Shop	Pacific Telephone
	Valley Fair Market	Pacific Telephone
	Hava Snak Macys Valley Fair Branch	Pacific Telephone
1960	Valley Fair Shopping Center	R. L. Polk & Co.
1957	Palmer Fallows & Lubran optmtrsts	R. L. Polk Co.
	GAETAS FLOWER SHOP	R. L. Polk Co.
	Gruen Victor archt	R. L. Polk Co.
	VALLEY FAIR SHOPPING CENTER : : V	R. L. Polk Co.
	VALLEY FAIR SHOPPINA CENTER	Pacific Telephone
	MACY S VALLEY FAIR	Pacific Telephone
	PALMER FALLOWS & LUBRAN OPTMTRSTS	Pacific Telephone
	GAETA S FLOWER SHOP	Pacific Telephone

FINDINGS

2899 Stevens Creek Boulevard

<u>Year</u>	<u>Uses</u>	<u>Source</u>
1966	VALLEY FAIR FLYING A SERVICE GAS STA	R. L. Polk & Co.
1963	Valley Fair Flying A Service	Pacific Telephone
	Valley Fair Flying A Service	Pacific Telephone
1960	Valley Fair Flying A Serv gas sta AAX	R. L. Polk & Co.

2905 Stevens Creek Boulevard

<u>Year</u>	<u>Uses</u>	<u>Source</u>
2001	XXXX	Haines & Company, Inc.
1991	BRANCH LOCATIONS (CONTD)	PACIFIC BELL WHITE PAGES
	BANK OF AMERICA NT & SA Contd	PACIFIC BELL WHITE PAGES
	Valley Fair Branch	PACIFIC BELL WHITE PAGES
1986	BANK	Pacific Bell
	Valley Fair Branch	Pacific Bell
	BANK OF AMERICA NT & SA Contd ALL DEPARTMENTS CAN BE DIALED DIRECT Contd Milpitas Contd Milpitas Branch Contd	Pacific Bell
	Valley Fair Branch	Pacific Bell
1985	BANK OF AMERICA NT & SA AUTOMATED TELLER MACHINES PLUS SYSTEM-VERSATEL LOCA	Pacific Bell
	BANK OF AMERICA NT & SA (CONTD)	Pacific Bell
1980	BRANCH	Pacific Telephone
	Valley Fair Branch	Pacific Telephone

2915 Stevens Creek Boulevard

<u>Year</u>	<u>Uses</u>	<u>Source</u>
2001	WASH MUTUAL	Haines & Company, Inc.
	WASH MUTUAL HOME	Haines & Company, Inc.
	LOAN CENTER	Haines & Company, Inc.
1991	AMERICAN SAVINGS BANK	PACIFIC BELL WHITE PAGES
	Stevens Creek Office	PACIFIC BELL WHITE PAGES
	AME RICAN S AVIN GS BANK	PACIFIC BELL WHITE PAGES
1986	AMERICAN SAVINGS AND LOAN ASSOCIATION	Pacific Bell
	Stevens Creek Office	Pacific Bell
1985	AMERICAN SAVINGS AND LOAN ASSOCIATION	Pacific Bell
1975	AMERICAN SAVINGS & LOAN ASAN	Pacific Telephone
	ADMINISTRATIVE OFFICE	Pacific Telephone

FINDINGS

<u>Year</u>	<u>Uses</u>	<u>Source</u>
1966	AMERICAN SAVINGS & LOAN ASSN	R. L. Polk & Co.
1963	PIONEER INVESTORS SAVINGS & LOAN ASSN	Pacific Telephone
	Stevens Creek Office	Pacific Telephone
	Hall Insurance	Pacific Telephone
1960	Hall Ins ch	R. L. Polk & Co.
	Pioneer Investors Sav & Loan Assn ch	R. L. Polk & Co.

2919 Stevens Creek Boulevard

<u>Year</u>	<u>Uses</u>	<u>Source</u>
1960	Vacant	R. L. Polk & Co.
1957	Pioneer Investors Savings & Loan Assn	R. L. Polk Co.
	Valley Fair Branch	R. L. Polk Co.
	PIONEER INVESTORS SAVINPS & LOAN ASSN	Pacific Telephone
1955	Marty Frank 0 A AX	R. L. Polk & Co.

3041 Stevens Creek Boulevard

<u>Year</u>	<u>Uses</u>	<u>Source</u>
2001	FRESH CHOICE	Haines & Company, Inc.
	RSTRNT	Haines & Company, Inc.
1996	FRESH CHOICE RESTAURANT	Pacific Bell
1991	FRESH CHOICE RESTAURANT	PACIFIC BELL WHITE PAGES
	Fresh Choice Restaurant	PACIFIC BELL WHITE PAGES
1986	STICKNEYS HICK RY HOUSE	Pacific Bell
1985	STEVENS CREEK PLAZA SHOPPING CENTER	Pacific Bell
	STICKNEY S HICK RY HOUSE	Pacific Bell
	STICKNEY S FINE PASTRIES	Pacific Bell
1980	STICKNEYS HICK RY HOUSE	Pacific Telephone
1975	STICKNEY S HICKRY HOUSE	Pacific Telephone
	STICKNCY S FINE PANTRIES	Pacific Telephone
	STICKNEY S HICK RY HOUSE	Pacific Telephone
1966	STEVENS CREEK PLAZA SHOPPING CENTER	R. L. Polk & Co.
	STICKNEY S HICK RY HOUSE RESTR	R. L. Polk & Co.
1963	STICKNEYS HICKRY HOUSE	Pacific Telephone

3049 Stevens Creek Boulevard

<u>Year</u>	<u>Uses</u>	<u>Source</u>
1996	COMPUTER CITY	Pacific Bell

FINDINGS

<u>Year</u>	<u>Uses</u>	<u>Source</u>
1986	ROCHESTER BIG & TALL CLOTHING	Pacific Bell
	Rochester Big & Tall Clothing	Pacific Bell
1985	ROCHESTER BIG & TALL CLOTHING	Pacific Bell
	ROCHESTER BIG & TALL CLOTHING	Pacific Bell
1980	Roos Atkins Hair Future	Pacific Telephone
	Hair Future	Pacific Telephone
1975	ALEX BEATITY SALON	Pacific Telephone
	ROOS-ATKINS-ALEX BEAUTY SALON	Pacific Telephone
	ROOS-ATKINS DO	Pacific Telephone
	ROOS-ATKINS WORLD TRAVEL BUREAU	Pacific Telephone
	ALEX S BEAUTY SALON	Pacific Telephone
1966	ROOS-ATKINS DEPT STORE	R. L. Polk & Co.

3081 Stevens Creek Boulevard

<u>Year</u>	<u>Uses</u>	<u>Source</u>
2001	LONGS DRUG MAIN	Haines & Company, Inc.
	STORE	Haines & Company, Inc.
	STORE	Haines & Company, Inc.
1991	CARD SYSTEMS US A INC	PACIFIC BELL WHITE PAGES
	Card Systems USA Inc	PACIFIC BELL WHITE PAGES
1975	PHARMACY DEPT	Pacific Telephone
1966	SAFEWAY SUPER S GENL MDSE	R. L. Polk & Co.

STEVENS CREEK RD

2801 STEVENS CREEK RD

<u>Year</u>	<u>Uses</u>	<u>Source</u>
1980	MACYS VALLEY FAIR	Pacific Telephone
	Manny & Maries Hairstyling	Pacific Telephone
	Valley Pair Merchants Assn	Pacific Telephone
	Valley Fair Center	Pacific Telephone
	B DALTON BOOKSELLER	Pacific Telephone
1966	12 BRANDING IRON THE COCKTAIL LOUNGE	R. L. Polk & Co.
	PINE CONE INN RESTR	R. L. Polk & Co.
	14 GRODIN S OF CALIFORNIA MEN S CLO	R. L. Polk & Co.
	16 JAY VEE WOMENS CLO	R. L. Polk & Co.
	18 STUART S WOWENS CLO	R. L. Polk & Co.

FINDINGS

<u>Year</u>	<u>Uses</u>	<u>Source</u>
1966	20 BAKER C H CO (BR) SHOES	R. L. Polk & Co.
	VALLEY FAIR SHOPPING CENTER	R. L. Polk & Co.
	VALLEY FAIR MERCHANTS ASSN ORG BUSINESS	R. L. Polk & Co.
	1 MACY S DEPT STORE	R. L. Polk & Co.
	2 FRANK MARVIN CO INC COSMETICS	R. L. Polk & Co.
	J & B SHOES INC	R. L. Polk & Co.
	MAGININ JOSEPH CO WOMENS CLO RET	R. L. Polk & Co.
	MAGNIN JOSEPH COIFFURE AMERICANA BEAUTY SALON	R. L. Polk & Co.
	4 SOMMER & KAUFMANN SHOES	R. L. Polk & Co.
	6 FASHION THE WOMEN S CLO	R. L. Polk & Co.
	10 BOND STORES INC MEN S	R. L. Polk & Co.
	22 BLOOM S FINE SHOES (BR) SHOES	R. L. Polk & Co.
	26 SEE S CANDIES (BR)	R. L. Polk & Co.
	27 PELZNER MARVYN A OPTOMETRIST	R. L. Polk & Co.
	28 KAY JEWELERS (BR)	R. L. Polk & Co.
	32 MILLS OLAN STUDIO PHOTOG	R. L. Polk & Co.
	34 HOLBERT ALAN I OPTOM	R. L. Polk & Co.
	36 CAMPI S FRANK MUSIC CO RECORDS	R. L. Polk & Co.
	38 ARVIN S MATERNITY SHOP	R. L. Polk & Co.
	40 GUTTMAN S WOMEN S CLO	R. L. Polk & Co.
	42 CELEBRITY HOUSE GIFTS	R. L. Polk & Co.
	46 LEED S SHOE STORE	R. L. Polk & Co.
	48 LERNER SHOPS WOMEN S CLO	R. L. Polk & Co.
	50 MCAN THOM SHOES	R. L. Polk & Co.
	52 MODE O DAY WOMEN S CLO	R. L. Polk & Co.
	54 MC WHORTER-YOUNG INC (BR) STATIONERS	R. L. Polk & Co.
	56 WEBB S PHOTO SUPPLY STORE	R. L. Polk & Co.
	58 BARTON S BONBONNIERE CANDY	R. L. Polk & Co.
	60 NICKY S COFFEE SHOP	R. L. Polk & Co.
	61 PAY LESS DRUG STORES (BR)	R. L. Polk & Co.
	62 VALLEY FAIR MARKET GRO	R. L. Polk & Co.
	64 DON-ELL S PASTRY SHOPPE	R. L. Polk & Co.
	66 CABLE CAR RESTR	R. L. Polk & Co.
	68 VALLEY FAIR DRY CLEANERS & SHIRT LAUNDRY	R. L. Polk & Co.

FINDINGS

<u>Year</u>	<u>Uses</u>	<u>Source</u>
1966	70 PAUSON S MEN S CLO	R. L. Polk & Co.
	72 WOOLWORTH F Y CO	R. L. Polk & Co.
	74 HOUSE OF FABRICS	R. L. Polk & Co.
	76 KATHY DON CHILDREN S CLO	R. L. Polk & Co.
	78 SAN JOSE PAINT & WALLPAPER CO (BR)	R. L. Polk & Co.
	80 VALLEY FAIR KARMELO KORN CONFY	R. L. Polk & Co.
	82 COAST RADIO CO (BR)	R. L. Polk & Co.
	84 HEIDE S NATURAL FOOD CENTER	R. L. Polk & Co.
	86 GARDNER S BOOTERY	R. L. Polk & Co.
	88 MANNING S COFFEE CAFE (BR) RESTR	R. L. Polk & Co.
	90 BANK OF AM NATL TR & SAV ASSN (VALLY FAIR BR)	R. L. Polk & Co.
	102 SELF BEATRICE LAMPS	R. L. Polk & Co.
	104 LAURENTIDE FINANCE CORP (BR)	R. L. Polk & Co.
	106 BERENS MARTIN WOMEN S CLO	R. L. Polk & Co.
1963	116 CATHOLIC SUPPLY STORE CHURCH GDS	R. L. Polk & Co.
	118 ATHERTON S VALLEY FAIR BARBER SHOP	R. L. Polk & Co.
	120 GEM SHOE REPAIR	R. L. Polk & Co.
	124 US PO (VALLEY FAIR BR)	R. L. Polk & Co.
	Athertons Valley Fair Barber Shop	Pacific Telephone
	BANK OF AMERICA N T & S A Valley Fair Branch	Pacific Telephone
	LAURENTIDE FINANCE CORPORATION	Pacific Telephone
	Lubran Calvin Palmer Rexford optmtrsts	Pacific Telephone
	Macys Sewing Machine Center	Pacific Telephone
	MACYS VALLEY FAIR	Pacific Telephone
	PACIFIC TELEPHONE & TELEGRAPH CO THE Business Offices	Pacific Telephone
	Valley Fair Branch	Pacific Telephone
	Palmer Rexford Lubran Calvin optmtrsts	Pacific Telephone
	Valley Fair Barber Shop	Pacific Telephone
Valley Fair Market	Pacific Telephone	
Valley Fair Merchants Assn	Pacific Telephone	
VALLEY FAIR SHOPPING CENTER	Pacific Telephone	
1960	Valley Fair Shopping Center	R. L. Polk & Co.
1957	GAETAS FLOWER SHOP	R. L. Polk Co.

FINDINGS

<u>Year</u>	<u>Uses</u>	<u>Source</u>
1957	Gruen Victor archt	R. L. Polk Co.
	Palmer Fallows & Lubran optmtrsts	R. L. Polk Co.
	VALLEY FAIR SHOPPING CENTER : : V	R. L. Polk Co.

2812 STEVENS CREEK RD

<u>Year</u>	<u>Uses</u>	<u>Source</u>
1986	UP SHOPS	Pacific Bell
	QUALITY TUNE	Pacific Bell
1966	VALLEY FAIR TEXACO SERVICE	R. L. Polk & Co.
1963	CADOTTES TEXACO SERVICE	Pacific Telephone
1960	Leo & Allens Texaco Serv	R. L. Polk & Co.

2850 STEVENS CREEK RD

<u>Year</u>	<u>Uses</u>	<u>Source</u>
1966	VALLEY FAIR UNION SERVICE	R. L. Polk & Co.
1963	Valley Fair Union	Pacific Telephone
1960	Schapanskys Union Serv Sta ch	R. L. Polk & Co.
1957	Woods Unlon Service	R. L. Polk Co.

2853 STEVENS CREEK RD

<u>Year</u>	<u>Uses</u>	<u>Source</u>
1957	Shappell Harold M	R. L. Polk Co.

2858 STEVENS CREEK RD

<u>Year</u>	<u>Uses</u>	<u>Source</u>
1991	Associated Tax Consultants	PACIFIC BELL WHITE PAGES
	Beneficial Management Corporation Of America	PACIFIC BELL WHITE PAGES
	Beneficial Management Corporation Of America	PACIFIC BELL WHITE PAGES
	Beneficial Mortgage Corporation	PACIFIC BELL WHITE PAGES
	Pon Linda CPA	PACIFIC BELL WHITE PAGES
	WEYERHAEUSER MORTGAGE COMPANY	PACIFIC BELL WHITE PAGES
1986	Beneficial Management Corporation Of America	Pacific Bell
	Conway Terrence J CPA	Pacific Bell
	GUARDIAN CONSULTANTS	Pacific Bell
	John D Wright	Pacific Bell
	MASN MC DUFFIE MORTGAGE CORPORATION	Pacific Bell
	Urbin Art	Pacific Bell

FINDINGS

<u>Year</u>	<u>Uses</u>	<u>Source</u>
1986	Wallis & Wallis Insurance Brokers	Pacific Bell
1980	Crown Capital Corp	Pacific Telephone
	BENEFICIAL THRIFT CO	Pacific Telephone
1963	Judge J Eugene Judge & Hill CPAs	Pacific Telephone
	Hill Julian L Judge & Hill CPAs	Pacific Telephone
	Judge & Hill CPAs	Pacific Telephone
1960	Gray Florence Restorium rest home ch	R. L. Polk & Co.
1957	Florence Gray Restoriuml	R. L. Polk Co.
	Gray Florence Restorium	R. L. Polk Co.
	Gray Evelyn B r	R. L. Polk Co.
1955	Florence Gray Restorium A CH	R. L. Polk & Co.

2863 STEVENS CREEK RD

<u>Year</u>	<u>Uses</u>	<u>Source</u>
1955	Craddock Harvey	R. L. Polk & Co.

2870 STEVENS CREEK RD

<u>Year</u>	<u>Uses</u>	<u>Source</u>
1960	Bressani Richd V paving contr ch	R. L. Polk & Co.
1955	Barkley Pat A CH	R. L. Polk & Co.

2872 STEVENS CREEK RD

<u>Year</u>	<u>Uses</u>	<u>Source</u>
1960	Cope Alf L ch	R. L. Polk & Co.
1957	Cope Alfred L	R. L. Polk Co.
1955	No return	R. L. Polk & Co.

FINDINGS

TARGET PROPERTY: ADDRESS NOT IDENTIFIED IN RESEARCH SOURCE

The following Target Property addresses were researched for this report, and the addresses were not identified in the research source.

Address Researched

2855 Stevens Creek Boulevard

Address Not Identified in Research Source

2012, 2007, 2000, 1986, 1985, 1982, 1980, 1978, 1975, 1974, 1970, 1968, 1966, 1965, 1964, 1963, 1962, 1960, 1957, 1955, 1950, 1946, 1945, 1942, 1940, 1936, 1935, 1931, 1930, 1926, 1925, 1922

ADJOINING PROPERTY: ADDRESSES NOT IDENTIFIED IN RESEARCH SOURCE

The following Adjoining Property addresses were researched for this report, and the addresses were not identified in research source.

Address Researched

2801 STEVENS CREEK BLVD

Address Not Identified in Research Source

2012, 2007, 2006, 2000, 1982, 1978, 1974, 1970, 1968, 1966, 1965, 1964, 1962, 1960, 1955, 1950, 1946, 1945, 1942, 1940, 1936, 1935, 1931, 1930, 1926, 1925, 1922

2801 STEVENS CREEK BLVD

2006, 2001, 2000, 1996, 1991, 1986, 1985, 1982, 1980, 1978, 1975, 1974, 1970, 1968, 1966, 1965, 1964, 1963, 1962, 1960, 1957, 1955, 1950, 1946, 1945, 1942, 1940, 1936, 1935, 1931, 1930, 1926, 1925, 1922

2801 STEVENS CREEK BLVD

2007, 2006, 2001, 2000, 1996, 1991, 1986, 1985, 1982, 1980, 1978, 1975, 1974, 1970, 1968, 1966, 1965, 1964, 1963, 1962, 1960, 1957, 1955, 1950, 1946, 1945, 1942, 1940, 1936, 1935, 1931, 1930, 1926, 1925, 1922

2801 Stevens Creek Boulevard

2012, 2007, 2006, 2000, 1982, 1978, 1974, 1970, 1968, 1965, 1964, 1962, 1955, 1950, 1946, 1945, 1942, 1940, 1936, 1935, 1931, 1930, 1926, 1925, 1922

2801 STEVENS CREEK RD

2012, 2007, 2006, 2001, 2000, 1996, 1991, 1986, 1985, 1982, 1978, 1975, 1974, 1970, 1968, 1965, 1964, 1962, 1955, 1950, 1946, 1945, 1942, 1940, 1936, 1935, 1931, 1930, 1926, 1925, 1922

2802 STEVENS CREEK BLVD

2012, 2007, 2006, 2001, 2000, 1996, 1991, 1986, 1985, 1982, 1980, 1978, 1974, 1970, 1968, 1966, 1965, 1964, 1963, 1962, 1960, 1957, 1955, 1950, 1946, 1945, 1942, 1940, 1936, 1935, 1931, 1930, 1926, 1925, 1922

2811 STEVENS CREEK BLVD

2012, 2007, 2006, 2001, 2000, 1996, 1991, 1986, 1985, 1982, 1980, 1978, 1975, 1974, 1970, 1968, 1966, 1965, 1964, 1963, 1962, 1960, 1955, 1950, 1946, 1945, 1942, 1940, 1936, 1935, 1931, 1930, 1926, 1925, 1922

2812 STEVANS CREEK BLVD

2012, 2007, 2006, 2001, 2000, 1996, 1991, 1986, 1982, 1980, 1978, 1975, 1974, 1970, 1968, 1966, 1965, 1964, 1963, 1962, 1960, 1957, 1955, 1950, 1946, 1945, 1942, 1940, 1936, 1935, 1931, 1930, 1926, 1925, 1922

2812 STEVENS CREEK BLVD

2012, 2007, 2001, 1991, 1986, 1985, 1982, 1980, 1978, 1974, 1970, 1968, 1966, 1965, 1964, 1963, 1962, 1960, 1957, 1955, 1950, 1946, 1945, 1942, 1940, 1936, 1935, 1931, 1930, 1926, 1925, 1922

2812 STEVENS CREEK BLVD

2006, 2001, 2000, 1996, 1991, 1986, 1985, 1982, 1980, 1978, 1975, 1974, 1970, 1968, 1966, 1965, 1964, 1963, 1962, 1960, 1957, 1955, 1950, 1946, 1945, 1942, 1940, 1936, 1935, 1931, 1930, 1926, 1925, 1922

2812 STEVENS CREEK RD

2012, 2007, 2006, 2001, 2000, 1996, 1991, 1985, 1982, 1980, 1978, 1975, 1974, 1970, 1968, 1965, 1964, 1962, 1957, 1955, 1950, 1946, 1945, 1942, 1940, 1936, 1935, 1931, 1930, 1926, 1925, 1922

FINDINGS

<u>Address Researched</u>	<u>Address Not Identified in Research Source</u>
2880 STEVENS CREEK BLVD	2012, 2007, 2001, 2000, 1996, 1991, 1986, 1985, 1982, 1980, 1978, 1975, 1974, 1970, 1968, 1966, 1965, 1964, 1963, 1962, 1960, 1957, 1955, 1950, 1946, 1945, 1942, 1940, 1936, 1935, 1931, 1930, 1926, 1925, 1922
2880 STEVENS CREEK BLVD	2006, 2001, 2000, 1996, 1991, 1986, 1985, 1982, 1980, 1978, 1975, 1974, 1970, 1968, 1966, 1965, 1964, 1963, 1962, 1960, 1957, 1955, 1950, 1946, 1945, 1942, 1940, 1936, 1935, 1931, 1930, 1926, 1925, 1922
2881 STEVENS CREEK BLVD	2012, 2007, 2006, 2001, 2000, 1996, 1991, 1985, 1982, 1980, 1978, 1975, 1974, 1970, 1968, 1966, 1965, 1964, 1963, 1962, 1960, 1957, 1955, 1950, 1946, 1945, 1942, 1940, 1936, 1935, 1931, 1930, 1926, 1925, 1922
2899 Stevens Creek Boulevard	2012, 2007, 2006, 2001, 2000, 1996, 1991, 1986, 1985, 1982, 1980, 1978, 1975, 1974, 1970, 1968, 1966, 1965, 1964, 1962, 1957, 1955, 1950, 1946, 1945, 1942, 1940, 1936, 1935, 1931, 1930, 1926, 1925, 1922
2905 Stevens Creek Boulevard	2012, 2007, 2006, 2000, 1996, 1982, 1978, 1975, 1974, 1970, 1968, 1966, 1965, 1964, 1963, 1962, 1960, 1957, 1955, 1950, 1946, 1945, 1942, 1940, 1936, 1935, 1931, 1930, 1926, 1925, 1922
2915 Stevens Creek Boulevard	2012, 2007, 2006, 2000, 1996, 1982, 1980, 1978, 1974, 1970, 1968, 1965, 1964, 1962, 1957, 1955, 1950, 1946, 1945, 1942, 1940, 1936, 1935, 1931, 1930, 1926, 1925, 1922
2919 Stevens Creek Boulevard	2012, 2007, 2006, 2001, 2000, 1996, 1991, 1986, 1985, 1982, 1980, 1978, 1975, 1974, 1970, 1968, 1966, 1965, 1964, 1963, 1962, 1950, 1946, 1945, 1942, 1940, 1936, 1935, 1931, 1930, 1926, 1925, 1922
2955 Stevens Creek Boulevard	2012, 2007, 2006, 2001, 2000, 1996, 1991, 1986, 1985, 1982, 1980, 1978, 1975, 1974, 1970, 1968, 1966, 1965, 1964, 1963, 1962, 1960, 1957, 1955, 1950, 1946, 1945, 1942, 1940, 1936, 1935, 1931, 1930, 1926, 1925, 1922
301 S CLOVER AVE	2012, 2007, 2006, 2001, 2000, 1996, 1986, 1985, 1982, 1980, 1978, 1975, 1974, 1970, 1968, 1966, 1965, 1964, 1963, 1962, 1960, 1957, 1955, 1950, 1946, 1945, 1942, 1940, 1936, 1935, 1931, 1930, 1926, 1925, 1922
3041 Stevens Creek Boulevard	2012, 2007, 2006, 2000, 1982, 1978, 1974, 1970, 1968, 1965, 1964, 1962, 1960, 1957, 1955, 1950, 1946, 1945, 1942, 1940, 1936, 1935, 1931, 1930, 1926, 1925, 1922
3049 Stevens Creek Boulevard	2012, 2007, 2006, 2001, 2000, 1991, 1982, 1978, 1974, 1970, 1968, 1965, 1964, 1963, 1962, 1960, 1957, 1955, 1950, 1946, 1945, 1942, 1940, 1936, 1935, 1931, 1930, 1926, 1925, 1922
3081 Stevens Creek Boulevard	2012, 2007, 2006, 2000, 1996, 1986, 1985, 1982, 1980, 1978, 1974, 1970, 1968, 1965, 1964, 1963, 1962, 1960, 1957, 1955, 1950, 1946, 1945, 1942, 1940, 1936, 1935, 1931, 1930, 1926, 1925, 1922
310 S MONROE ST	2012, 2007, 2006, 2001, 2000, 1996, 1986, 1985, 1982, 1980, 1978, 1975, 1974, 1970, 1968, 1966, 1965, 1964, 1963, 1962, 1960, 1957, 1955, 1950, 1946, 1945, 1942, 1940, 1936, 1935, 1931, 1930, 1926, 1925, 1922
314 MONROE ST S	2012, 2007, 2006, 2001, 2000, 1996, 1991, 1986, 1985, 1982, 1980, 1978, 1974, 1970, 1968, 1966, 1965, 1964, 1963, 1962, 1960, 1957, 1955, 1950, 1946, 1945, 1942, 1940, 1936, 1935, 1931, 1930, 1926, 1925, 1922
314 S MONROE	2012, 2007, 2006, 2001, 2000, 1996, 1991, 1986, 1982, 1980, 1978, 1975, 1974, 1970, 1968, 1966, 1965, 1964, 1963, 1962, 1960, 1955, 1950, 1946, 1945, 1942, 1940, 1936, 1935, 1931, 1930, 1926, 1925, 1922
314 S MONROE ST	2012, 2007, 2006, 2001, 1996, 1982, 1978, 1974, 1970, 1968, 1966, 1965, 1964, 1962, 1955, 1950, 1946, 1945, 1942, 1940, 1936, 1935, 1931, 1930, 1926, 1925, 1922
316 GENEVIEVE LN S	2012, 2007, 2006, 2001, 2000, 1996, 1991, 1986, 1985, 1982, 1980, 1978, 1975, 1974, 1970, 1968, 1966, 1965, 1964, 1963, 1962, 1960, 1957, 1950, 1946, 1945, 1942, 1940, 1936, 1935, 1931, 1930, 1926, 1925, 1922

FINDINGS

<u>Address Researched</u>	<u>Address Not Identified in Research Source</u>
342 CLOVER AVE S	2012, 2007, 2006, 2001, 2000, 1991, 1986, 1985, 1982, 1980, 1978, 1974, 1968, 1965, 1964, 1963, 1962, 1960, 1957, 1955, 1950, 1946, 1945, 1942, 1940, 1936, 1935, 1931, 1930, 1926, 1925, 1922
342 S CLOVER	2012, 2007, 2006, 2001, 2000, 1996, 1991, 1986, 1985, 1982, 1980, 1978, 1975, 1974, 1970, 1968, 1966, 1965, 1964, 1963, 1962, 1960, 1955, 1950, 1946, 1945, 1942, 1940, 1936, 1935, 1931, 1930, 1926, 1925, 1922
342 S CLOVER AVE	2012, 2007, 2006, 2001, 2000, 1996, 1982, 1978, 1975, 1974, 1970, 1968, 1966, 1965, 1964, 1962, 1955, 1950, 1946, 1945, 1942, 1940, 1936, 1935, 1931, 1930, 1926, 1925, 1922
344 CLOVER AVE	2012, 2007, 2006, 2001, 2000, 1996, 1991, 1986, 1985, 1982, 1980, 1978, 1975, 1974, 1970, 1968, 1966, 1965, 1964, 1963, 1962, 1960, 1957, 1950, 1946, 1945, 1942, 1940, 1936, 1935, 1931, 1930, 1926, 1925, 1922
344 CLOVER AVE S	2012, 2007, 2006, 2001, 2000, 1996, 1991, 1986, 1985, 1982, 1980, 1978, 1974, 1968, 1965, 1964, 1963, 1962, 1960, 1957, 1955, 1950, 1946, 1945, 1942, 1940, 1936, 1935, 1931, 1930, 1926, 1925, 1922
344 GENEVIEVE LN S	2012, 2007, 2006, 2001, 2000, 1996, 1991, 1986, 1985, 1982, 1980, 1978, 1975, 1974, 1970, 1968, 1966, 1965, 1964, 1963, 1962, 1960, 1957, 1950, 1946, 1945, 1942, 1940, 1936, 1935, 1931, 1930, 1926, 1925, 1922
344 MONROE S	2012, 2007, 2006, 2001, 2000, 1991, 1986, 1985, 1982, 1980, 1978, 1975, 1974, 1970, 1968, 1966, 1965, 1964, 1963, 1962, 1960, 1957, 1955, 1950, 1946, 1945, 1942, 1940, 1936, 1935, 1931, 1930, 1926, 1925, 1922
344 MONROE ST S	2012, 2007, 2006, 2001, 2000, 1996, 1991, 1986, 1985, 1982, 1980, 1978, 1974, 1968, 1965, 1964, 1963, 1962, 1960, 1957, 1955, 1950, 1946, 1945, 1942, 1940, 1936, 1935, 1931, 1930, 1926, 1925, 1922
344 S CLOVER AVE	2012, 2007, 2006, 2001, 2000, 1996, 1982, 1980, 1978, 1975, 1974, 1970, 1968, 1966, 1965, 1964, 1962, 1957, 1955, 1950, 1946, 1945, 1942, 1940, 1936, 1935, 1931, 1930, 1926, 1925, 1922
344 S MONROE	2012, 2007, 2006, 2001, 2000, 1996, 1991, 1986, 1985, 1982, 1980, 1978, 1975, 1974, 1970, 1968, 1966, 1965, 1964, 1963, 1962, 1960, 1955, 1950, 1946, 1945, 1942, 1940, 1936, 1935, 1931, 1930, 1926, 1925, 1922
344 S MONROE ST	2012, 2007, 2001, 1996, 1982, 1978, 1975, 1974, 1970, 1968, 1966, 1965, 1964, 1962, 1950, 1946, 1945, 1942, 1940, 1936, 1935, 1931, 1930, 1926, 1925, 1922
344 S MONROE ST	2007, 2006, 2001, 2000, 1996, 1991, 1986, 1985, 1982, 1980, 1978, 1975, 1974, 1970, 1968, 1966, 1965, 1964, 1963, 1962, 1960, 1957, 1955, 1950, 1946, 1945, 1942, 1940, 1936, 1935, 1931, 1930, 1926, 1925, 1922
345 DANIEL WAY S	2012, 2007, 2006, 2001, 2000, 1996, 1991, 1986, 1985, 1982, 1980, 1978, 1975, 1974, 1970, 1968, 1966, 1965, 1964, 1963, 1962, 1960, 1957, 1950, 1946, 1945, 1942, 1940, 1936, 1935, 1931, 1930, 1926, 1925, 1922
345 GENEVIEVE LN S	2012, 2007, 2006, 2001, 2000, 1991, 1986, 1985, 1982, 1980, 1978, 1974, 1968, 1965, 1964, 1963, 1962, 1957, 1950, 1946, 1945, 1942, 1940, 1936, 1935, 1931, 1930, 1926, 1925, 1922
345 S GENEVIEVE LN	2012, 2007, 2001, 1996, 1982, 1980, 1978, 1974, 1970, 1968, 1966, 1965, 1964, 1962, 1960, 1957, 1955, 1950, 1946, 1945, 1942, 1940, 1936, 1935, 1931, 1930, 1926, 1925, 1922
346 CLOVER AVE	2012, 2007, 2006, 2001, 2000, 1996, 1991, 1986, 1985, 1982, 1980, 1978, 1975, 1974, 1970, 1968, 1966, 1965, 1964, 1963, 1962, 1960, 1957, 1950, 1946, 1945, 1942, 1940, 1936, 1935, 1931, 1930, 1926, 1925, 1922
346 CLOVER AVE S	2012, 2007, 2006, 2001, 2000, 1996, 1991, 1986, 1985, 1982, 1980, 1978, 1974, 1968, 1965, 1964, 1963, 1962, 1960, 1957, 1955, 1950, 1946, 1945, 1942, 1940, 1936, 1935, 1931, 1930, 1926, 1925, 1922

FINDINGS

<u>Address Researched</u>	<u>Address Not Identified in Research Source</u>
349 S MONROE ST	2012, 2007, 2001, 2000, 1996, 1982, 1978, 1974, 1970, 1968, 1966, 1965, 1964, 1962, 1950, 1946, 1945, 1942, 1940, 1936, 1935, 1931, 1930, 1926, 1925, 1922
349 S MONROE ST	2006, 2001, 2000, 1996, 1991, 1986, 1985, 1982, 1980, 1978, 1975, 1974, 1970, 1968, 1966, 1965, 1964, 1963, 1962, 1960, 1957, 1955, 1950, 1946, 1945, 1942, 1940, 1936, 1935, 1931, 1930, 1926, 1925, 1922
355 DANIEL WAY	2012, 2007, 2006, 2001, 1996, 1991, 1986, 1985, 1982, 1980, 1978, 1975, 1974, 1970, 1968, 1966, 1965, 1964, 1963, 1962, 1960, 1957, 1955, 1950, 1946, 1945, 1942, 1940, 1936, 1935, 1931, 1930, 1926, 1925, 1922
355 DANIEL WAY S	2012, 2007, 2006, 2001, 2000, 1991, 1986, 1985, 1982, 1980, 1978, 1974, 1968, 1966, 1965, 1964, 1963, 1962, 1960, 1957, 1955, 1950, 1946, 1945, 1942, 1940, 1936, 1935, 1931, 1930, 1926, 1925, 1922
355 S DANIEL WAY	2012, 2007, 2001, 2000, 1996, 1982, 1978, 1974, 1970, 1968, 1966, 1965, 1964, 1963, 1962, 1960, 1957, 1955, 1950, 1946, 1945, 1942, 1940, 1936, 1935, 1931, 1930, 1926, 1925, 1922
355 S DANIEL WAY	2006, 2001, 2000, 1996, 1991, 1986, 1985, 1982, 1980, 1978, 1975, 1974, 1970, 1968, 1966, 1965, 1964, 1963, 1962, 1960, 1957, 1955, 1950, 1946, 1945, 1942, 1940, 1936, 1935, 1931, 1930, 1926, 1925, 1922
358 CLOVER AVE	2012, 2007, 2006, 2001, 2000, 1996, 1991, 1986, 1985, 1982, 1980, 1978, 1975, 1974, 1970, 1968, 1966, 1965, 1964, 1963, 1962, 1960, 1957, 1950, 1946, 1945, 1942, 1940, 1936, 1935, 1931, 1930, 1926, 1925, 1922
358 CLOVER AVE S	2012, 2007, 2006, 2001, 2000, 1996, 1991, 1986, 1985, 1982, 1980, 1978, 1974, 1968, 1965, 1964, 1963, 1962, 1960, 1957, 1955, 1950, 1946, 1945, 1942, 1940, 1936, 1935, 1931, 1930, 1926, 1925, 1922
358 MONROE S	2012, 2007, 2006, 2001, 2000, 1991, 1986, 1985, 1982, 1980, 1978, 1975, 1974, 1970, 1968, 1966, 1965, 1964, 1963, 1962, 1960, 1957, 1955, 1950, 1946, 1945, 1942, 1940, 1936, 1935, 1931, 1930, 1926, 1925, 1922
358 MONROE ST S	2012, 2007, 2006, 2001, 2000, 1996, 1991, 1986, 1985, 1982, 1980, 1978, 1974, 1968, 1965, 1964, 1963, 1962, 1960, 1957, 1955, 1950, 1946, 1945, 1942, 1940, 1936, 1935, 1931, 1930, 1926, 1925, 1922
358 S CLOVER	2012, 2007, 2006, 2001, 2000, 1996, 1991, 1986, 1985, 1982, 1980, 1978, 1975, 1974, 1970, 1968, 1966, 1965, 1964, 1963, 1962, 1960, 1955, 1950, 1946, 1945, 1942, 1940, 1936, 1935, 1931, 1930, 1926, 1925, 1922
358 S CLOVER AVE	2012, 2007, 2006, 2001, 2000, 1996, 1991, 1986, 1985, 1982, 1980, 1978, 1974, 1970, 1968, 1966, 1965, 1964, 1962, 1957, 1955, 1950, 1946, 1945, 1942, 1940, 1936, 1935, 1931, 1930, 1926, 1925, 1922
358 S MONROE	2012, 2007, 2006, 2001, 2000, 1996, 1991, 1986, 1985, 1982, 1980, 1978, 1975, 1974, 1970, 1968, 1966, 1965, 1964, 1963, 1962, 1960, 1955, 1950, 1946, 1945, 1942, 1940, 1936, 1935, 1931, 1930, 1926, 1925, 1922
358 S MONROE ST	2012, 2007, 2001, 1996, 1991, 1985, 1982, 1980, 1978, 1974, 1970, 1968, 1966, 1965, 1964, 1962, 1950, 1946, 1945, 1942, 1940, 1936, 1935, 1931, 1930, 1926, 1925, 1922
359 CLOVER AVE	2012, 2007, 2006, 2001, 2000, 1996, 1991, 1986, 1985, 1982, 1980, 1978, 1975, 1974, 1970, 1968, 1966, 1965, 1964, 1963, 1962, 1960, 1957, 1950, 1946, 1945, 1942, 1940, 1936, 1935, 1931, 1930, 1926, 1925, 1922
359 CLOVER AVE S	2012, 2007, 2006, 2001, 2000, 1996, 1991, 1986, 1985, 1982, 1980, 1978, 1974, 1968, 1965, 1964, 1963, 1962, 1960, 1957, 1955, 1950, 1946, 1945, 1942, 1940, 1936, 1935, 1931, 1930, 1926, 1925, 1922
359 DANIEL WAY S	2012, 2007, 2006, 2001, 2000, 1996, 1991, 1986, 1985, 1982, 1980, 1978, 1975, 1974, 1970, 1968, 1966, 1965, 1964, 1963, 1962, 1960, 1957, 1950, 1946, 1945, 1942, 1940, 1936, 1935, 1931, 1930, 1926, 1925, 1922

FINDINGS

Address Researched

Address Not Identified in Research Source

373 S DANIEL WAY	2012, 2007, 2006, 2001, 2000, 1996, 1991, 1986, 1985, 1982, 1980, 1978, 1975, 1974, 1970, 1968, 1966, 1965, 1964, 1962, 1955, 1950, 1946, 1945, 1942, 1940, 1936, 1935, 1931, 1930, 1926, 1925, 1922
373 S MONROE ST	2012, 2007, 2001, 1996, 1982, 1978, 1974, 1970, 1968, 1966, 1965, 1964, 1962, 1950, 1946, 1945, 1942, 1940, 1936, 1935, 1931, 1930, 1926, 1925, 1922
373 S MONROE ST	2006, 2001, 2000, 1996, 1991, 1986, 1985, 1982, 1980, 1978, 1975, 1974, 1970, 1968, 1966, 1965, 1964, 1963, 1962, 1960, 1957, 1955, 1950, 1946, 1945, 1942, 1940, 1936, 1935, 1931, 1930, 1926, 1925, 1922
385 MONROE ST S	2012, 2007, 2006, 2001, 2000, 1996, 1991, 1986, 1985, 1982, 1980, 1978, 1974, 1968, 1966, 1965, 1964, 1963, 1962, 1960, 1957, 1955, 1950, 1946, 1945, 1942, 1940, 1936, 1935, 1931, 1930, 1926, 1925, 1922
385 S MONROE	2012, 2007, 2006, 2001, 2000, 1996, 1991, 1986, 1985, 1982, 1978, 1975, 1974, 1970, 1968, 1966, 1965, 1964, 1963, 1962, 1960, 1955, 1950, 1946, 1945, 1942, 1940, 1936, 1935, 1931, 1930, 1926, 1925, 1922
385 S MONROE ST	2012, 2007, 2006, 2001, 1996, 1991, 1982, 1980, 1978, 1974, 1970, 1968, 1966, 1965, 1964, 1962, 1950, 1946, 1945, 1942, 1940, 1936, 1935, 1931, 1930, 1926, 1925, 1922
385 S MONROE ST	2007, 2006, 2001, 2000, 1996, 1991, 1986, 1985, 1982, 1980, 1978, 1975, 1974, 1970, 1968, 1966, 1965, 1964, 1963, 1962, 1960, 1957, 1955, 1950, 1946, 1945, 1942, 1940, 1936, 1935, 1931, 1930, 1926, 1925, 1922
386 MONROE S	2012, 2007, 2006, 2001, 2000, 1991, 1986, 1985, 1982, 1980, 1978, 1975, 1974, 1970, 1968, 1966, 1965, 1964, 1963, 1962, 1960, 1957, 1955, 1950, 1946, 1945, 1942, 1940, 1936, 1935, 1931, 1930, 1926, 1925, 1922
386 MONROE ST S	2012, 2007, 2006, 2001, 2000, 1996, 1991, 1986, 1985, 1982, 1980, 1978, 1974, 1968, 1965, 1964, 1963, 1962, 1960, 1957, 1955, 1950, 1946, 1945, 1942, 1940, 1936, 1935, 1931, 1930, 1926, 1925, 1922
386 S MONROE	2012, 2007, 2006, 2001, 2000, 1996, 1991, 1986, 1985, 1982, 1980, 1978, 1975, 1974, 1970, 1968, 1966, 1965, 1964, 1963, 1962, 1960, 1955, 1950, 1946, 1945, 1942, 1940, 1936, 1935, 1931, 1930, 1926, 1925, 1922
386 S MONROE ST	2012, 2007, 2001, 1996, 1982, 1980, 1978, 1974, 1970, 1968, 1966, 1965, 1964, 1962, 1950, 1946, 1945, 1942, 1940, 1936, 1935, 1931, 1930, 1926, 1925, 1922
506 N MONROE	2012, 2007, 2006, 2001, 2000, 1996, 1991, 1986, 1985, 1982, 1980, 1978, 1975, 1974, 1970, 1968, 1966, 1965, 1964, 1963, 1962, 1960, 1955, 1950, 1946, 1945, 1942, 1940, 1936, 1935, 1931, 1930, 1926, 1925, 1922
506 N MONROE ST	2012, 2007, 2006, 2001, 2000, 1996, 1991, 1986, 1985, 1982, 1980, 1978, 1975, 1974, 1970, 1968, 1966, 1965, 1964, 1963, 1962, 1960, 1955, 1950, 1946, 1945, 1942, 1940, 1936, 1935, 1931, 1930, 1926, 1925, 1922