

**Appendix C**  
**Phase I Assessment**

ACS Associates  
4255 Campus Drive, #4258, Irvine, CA 92616  
Tel.: (949) 509-9123, Fax: (949) 509-9136

---

October 4, 2017

Mr. Brent Lee  
RPRO 152 N3, LLC  
152 N. 3<sup>rd</sup> St., Ste. 900  
San Jose, CA 95112

Subject: Environmental Phase I Report for  
Five lots at 100, 120, 146, and 152, N. 4th Street, San Jose, CA 95112 (SITE)

Dear Mr. Lee,

It is a pleasure to present this Report for the subject SITE for you.

There appeared to be no significant environmental problems or concerns caused by the practices of the SITE and its immediate neighbors, based on the results of this investigation. No additional environmental investigation is recommended at present.

At the south portion of the SITE, a gas/service station was located at the corner of 4<sup>th</sup> and St. John Streets between about 1949 and 1969. This gas/service station's fuel tank leak case has been closed by the County of Santa Clara, per closure document letter dated 3/3/2006. It is considered a H-REC (Historical-Recognized Environmental Condition). Due to the presence of residual petroleum hydrocarbons in the soil and ground water, the "Site Management Plan" for the contemplated construction activities should address these soil and ground water issues. Refer to section 6.3 in Chapter VI and Chapter VIII of the Report for details.

We declare that to the best of our professional knowledge and belief, we meet the definition of Environmental professional as defined in Section 312.10 of 40 CFR 312 and we have the specific qualifications based on education, training, and experience to assess a property of the nature, history, and setting of the subject property. We have developed and performed the all appropriate inquiries (AAI) in conformance with the standards and practices set forth in 40 CFR Part 312.

We appreciate very much this opportunity to be of help on this project, and please feel free to call if you have any questions.

Sincerely,



Dr. Chi Huang  
Registered Professional Geologist, State of California

Engineering, Environmental, & Due Diligence Consultants

**PHASE I  
ENVIRONMENTAL ASSESSMENT REPORT  
FOR  
FIVE LOTS AT  
100, 120, 146, and 152, N. 4th Street  
San Jose, CA 95112**

**Prepared for:**

**RPRO 152 N3, LLC  
152 N. 3<sup>rd</sup> St., Ste. 900  
San Jose, CA 95112**

**Prepared by:**

**ACS Associates  
4255 Campus Drive, # 4258  
Irvine, CA 92616**

**ACS File No. 100417**

**October 4, 2017**

## TABLE OF CONTENTS

|   | Page      |
|---|-----------|
| <b>I. INTRODUCTION</b>  | <b>3</b>  |
| 1.1 Purpose   | 3         |
| 1.2 Scope of Work   | 3         |
| 1.3 User Reliance   | 4         |
| <b>II. SITE DESCRIPTION</b>                                     | <b>5</b>  |
| 2.1 Location  | 5         |
| 2.2 Topography and Plan View                                    | 5         |
| <b>III. HYDROGEOLOGIC SETTING</b>                               | <b>6</b>  |
| 3.1 Hydrology and Geology                                       | 6         |
| 3.2 Ground water  | 6         |
| <b>IV. SITE RECONNAISSANCE</b>                                  | <b>7</b>  |
| 4.1 The Property  | 7         |
| 4.2 The Adjacent Areas  | 7         |
| <b>V. USER PROVIDED INFORMATION</b>                             | <b>8</b>  |
| 5.1 Title Reports   | 8         |
| 5.2 Environmental Liens or Activity and Use Limitations         | 8         |
| 5.3 Special Knowledge   | 8         |
| 5.4 Valuation Reduction for Environmental Issues                | 8         |
| 5.5 Owner, Property Manager, and Occupant Information           | 8         |
| 5.6 Reason for Performing Phase I Environmental Site Assessment | 8         |
| 5.7 Other User Provided Information                             | 8         |
| <b>VI. PERMIT AND GOVERNMENT RECORDS SEARCH</b>                 | <b>9</b>  |
| 6.1 Building Permits and Government Records                     | 9         |
| 6.2 Environmental Database Search                               | 9         |
| 6.3 Historical Investigation                                    | 15        |
| 6.4 Summary   | 16        |
| <b>VII. INTERVIEW</b>   |           |
| 7.1 Interview with the Owner                                    | 18        |
| 7.2 Interview with SITE Manager                                 | 18        |
| 7.3 Interview with Local Government Officials                   | 18        |
| 7.4 Interview with Others                                       | 18        |
| <b>VIII. DISCUSSIONS AND CONCLUSIONS</b>                        | <b>19</b> |
| 8.1 Data Gaps   | 19        |
| 8.2 Business Environmental Risks                                | 19        |
| 8.3 Discussions and Conclusions                                 | 20        |
| <b>IX. LIMITATIONS</b>  | <b>21</b> |

**LIST of ENCLOSURE**

|  |                       |
|--|-----------------------|
| <b>ENCLOSURE I —</b>   | <b>A-1~A-5</b>        |
| <b>SITE LOCATION MAP</b>   | <b>A-2</b>            |
| <b>SITE PLAN MAP</b>   | <b>A-3</b>            |
| <b>SITE PHOTOGRAPHS</b>  | <b>A-4</b>            |
| <b>SITE AERIAL PHOTOGRPH</b>   | <b>A-5</b>            |
| <br>   |                       |
| <b>ENCLOSURE II — ENVIRONMENTAL RECORD SEARCH</b>  | <b>B-1~B-412</b>      |
| <br>   |                       |
| <b>ENCLOSURE III — BUILDING PERMITS RECORDS, INTERVIEW<br/>FORM, AND HISTORICAL DATA</b> |                       |
| <b>BUILDING RECORDS &amp; FORM</b>   | <b>C-1~C-26</b>       |
| <b>HISTORICAL CITY DIRECTORY ABSTRACT</b>  | <b>C - a (358 pg)</b> |
| <b>HISTORICAL SANBORN MAPS</b>   | <b>C - b (11 pg)</b>  |
| <b>HISTORICAL TOPOGRAPHIC MAPS</b>   | <b>C - c (14 pg)</b>  |
| <b>HISTORICAL AERIAL PHOTOGRPHS</b>  | <b>C - d1 (8 pg)</b>  |
|  | <b>C - d2 (4 pg)</b>  |
|  | <b>C - d3 (5 pg)</b>  |
| <br>   |                       |
| <b>ENCLOSURE IV — GROUND WATER DATA</b>  | <b>D-1~D-3</b>        |
| <br>   |                       |
| <b>ENCLOSURE V — QUALIFICATION</b>   | <b>E-1</b>            |

## I. INTRODUCTION

### 1.1 Purpose

A Phase I environmental assessment was conducted for five lots at 100, 120, 146, and 152, N. 4th Street, San Jose, CA 95112 (SITE), by ACS Associates (ACS). RPRO 152 N3, LLC. ordered this report in conjunction with the anticipated development of the property. Field inspection of the SITE by ACS personnel took place on March 14, 2017 and October 3, 2017.

The purpose of this due diligence investigation was to assess the subject property for evidence of hazardous waste contamination and the possibility of underground storage tanks, in an effort to minimize the subject property owner's exposure to liability pursuant to Comprehensive Environmental Response, Compensation, and Liability Act (CERCLA) known generally as the "Innocent Landowner Defense". A site reconnaissance survey was conducted. Sampling or analyses of soil, ground water, air, or building materials were not conducted as a part of this study.

This Report was prepared in conformance to meet or exceed the scope, guidelines, specifications and practice as set forth by the All Appropriate Inquiry (AAI) or American Society for Testing & Materials (ASTM) Standard Practice E 1527-13, "Standard Practice of Environmental Site Assessments: Phase I Environmental Site Assessment Process."

### 1.2 Scope of Work

The environmental assessment included the following scope of work:

- A literature and record search on the hydrogeologic setting of the area.
- A SITE reconnaissance investigation of the property for potentially hazardous materials, including building materials, storage materials, etc.
- An investigation of the adjacent land uses and determination of any current nearby operations, which would potentially impact the subject SITE.
- A review of user provided information.
- A government document search of records compiled by various government agencies for on-site or nearby operations (past and present) to aid in the identification of any potential contamination sources.
- A review of local building department permits and a tenant check to identify any past on-site operations, which could have environmental implications.
- A review of available historical tenant reports, historical aerial photographs and topographic maps, historical Sanborn maps, historical city directory abstract with tenant reports covering the SITE.
- Interviews with various available persons, including the SITE owner, SITE manager and local government officials, to determine historical usage of the subject SITE.

- Discussion and conclusions, including any data gaps, business environmental risks such as asbestos, lead-based paint.

The property surveyed includes the subject SITE and the adjacent area. Enclosure I presents the SITE Location Map (Figure 1-1), the SITE Plan Map (Figure 1-2), SITE Photograph and Aerial Photograph (Figure 1-3 and 1-4, respectively). Enclosure II presents the results of an environmental record search of government files. Enclosure III contains copies of available building permits or records, including historical aerial photograph (s) if available. Enclosure IV contains pertinent leaking underground fuel tank (LUFT) information and ground water data.

### **1.3 User Reliance**

This report is prepared for the exclusive use of the client, and its contents are considered to be privileged and confidential. Acceptance of this report constitutes an agreement by the client to assume liability for the information contained herein.

The report is strictly for the sole use and interpretation of the client, and is not to be reproduced or distributed to other third parties without written consent of ACS.

## II. SITE DESCRIPTION

### 2.1 Location

The SITE consists mainly of five adjoining residential lots with two houses in San Jose, CA (Figure 1-1, Enclosure I). It is under the jurisdiction of San Jose (the City), Santa Clara County (the County, CA).

The County tax assessor (the ASSESSOR) identifies the property as part of Assessor Parcel Numbers (APNs) for 467-20-019, -020, -021, -022, and -040.

| Lot                                      | Lot 19 | Lot 20 | Lot 21      | Lot 22      | Lot 40 |
|--|--------|--------|-------------|-------------|--------|
| Address No.<br>N. 4 <sup>th</sup> Street | 100    | 120    | 146 (house) | 152 (house) | 00     |

Other street numbers between 100 and 152 associated with the SITE might also exist.

### 2.2 Topography and Plan View

The combined lot size for the SITE is about 0.98 acres. Currently there are two houses on the property.

The property is shown in the parcel/plat map (Enclosure III). The SITE is topographically flat, and its elevation is about 80 feet above sea level. The plan view of the building and the streets is shown in the Plan Map, Figure 1-2, Enclosure I.



### **III. HYDROGEOLOGIC SETTING**

#### **3.1 Hydrogeology and Geology**

The subject SITE is located in the South San Francisco Bay Basin. The area is typically characterized by Franciscan Formation, alluvium and associated deposits, which mainly belong to the Miocene, Recent or Pleistocene age. This alluvium is typically characterized by sedimentary deposits ranging in grain size from sand to silt and clay.

The uppermost aquifers in the immediate area consist predominantly of fluvial sand and gravel. These aquifers have a combined thickness of about 200 feet, but the aquifer characteristics are not well documented at the vicinity of the SITE.

Groundwater within this aquifer is unconfined and occurs at an approximate depth of 2 to 200 feet.

#### **3.2 Ground Water**

A state EPA monitoring well indicated that the local ground water is located about 14 feet below ground surface, according to a monitoring well 0.5 miles south of the SITE.

Ground water is expected to flow to the northwest, according to the topography. Ground water elevations and direction of flow can be affected by factors including precipitation, stream flow, irrigation practices, and ground water pumping.

The pertinent ground water data, if any, is included in Enclosure IV

## IV. SITE RECONNAISSANCE

The field survey included two parts:

- 1) investigation of the property for potential hazardous materials.
- 2) adjacent land uses survey.

Investigation of the potentially hazardous materials at the SITE included building materials, storage materials, soil, and paving materials.

### 4.1 The Property

The SITE consists of five adjoining lots with two houses. It is located in an area with other residential and commercial entities. Currently the two of the lots, 146 N. 4th Street and 152 N. 4th Street, are occupied by houses, and the others are vacant, with no buildings.

The owner stored no significant quantities of hazardous material on SITE. Currently the SITE has no underground storage tanks (USTs).

An investigation of the SITE revealed no evidence of vent pipes or product delivery pipes for underground storage tanks. The entire parcel of land is covered with limited landscaping.

The vegetation on or near the SITE appeared to be healthy, as they show no signs of discoloration, wilting or others indicative of stress. There was no electrical transformer at the SITE.

There appeared to be no staining and no hazardous waste and material containers present at the SITE and its surrounding during the SITE visit.

### 4.2 The Adjacent Areas

The SITE faces 4th Street to the southwest and St. John Street to the southeast. The north neighbors are residential units. The east neighbors are residential units as well. The west and the south neighbors are commercial units and a mixed-use apartment building across St. John Street. The neighboring buildings are all low-rise buildings, except for the northwest neighbor (Figure 1-2, Enclosure I).

The neighboring properties are well maintained. The ground surface, including the soil, does not show any sign of surface stains or discoloration that might indicate chemicals or hazardous material has been discharged into the ground.

## **V. USER PROVIDED INFORMATION**

### **5.1 Title Reports**

A title report was provided by the owners or managers for review.

### **5.2 Environmental Liens or Activity and Use Limitations**

No information regarding the Environmental Liens or Activity and Use Limitations have been provided by the clients. ACS researched the property information and found out that there are not any environmental liens in connection with the SITE through County Recorder database.

### **5.3 Special Knowledge**

No specialized knowledge of recognized environmental conditions or historical recognized environmental conditions in connection with the subject property has been provided by the client.

### **5.4 Valuation Reduction for Environmental Issues**

No information has been provided which indicates that subject property is being sold or purchased at a significantly reduce price due to outstanding environmental issues.

### **5.5 Owner, Property Manager, and Occupant Information**

Information provided by the owner, property manager, and occupants of the SITE are included partly in Section VII of this report.

### **5.6 Reason for Performing Phase I Environmental Site Assessment**

The reason for performing this Phase I Environmental Site Assessment is to satisfy commercial real estate requirements, to provide due diligence information concerning the historical uses and current condition of the SITE for a loan application and for anticipated development.

### **5.7 Other Use Provided Information**

The plat map provided by the clients, was included in Enclosure III of this report. No other information concerning the subject property has been provided by the client.

## **VI. PERMITS AND GOVERNMENT RECORDS SEARCH**

### **6.1 Building Permits and Government Records**

Building permits and other records available at the office of the City and the County, including the City Fire Department and County Environmental Resources Agency, were examined by ACS personnel. Copies of the available plat map and other pertinent documents or information are enclosed in Enclosure III.

City and County Department of Environmental Health hazardous material and underground tank records did not show any presence of existing underground tank at the SITE. County data records indicated that the SITE has no underground tanks.

The County and the City records as well as Santa Clara Valley Water District databases show no current outstanding violations and environmental liens for the SITE.

The SITE has been connected to the local sewer system prior to the beginning of the development, and has no known septic tanks or leach field.

A check of the database file at the California Water Quality Control Board indicated that there was no outstanding violation by the subject SITE. State Department of Toxic Substance Control records indicated that the SITE has no current outstanding violations as well. County files included a leaking underground storage tank closure letter (no further action letter) for the "100 N. 4<sup>th</sup> Street service station", dated 3/3/2006, included in Enclosure III. This closed case is considered a historical recognized environmental condition (H-REC). This H-REC will be discussed in more details in Section 6.3 below.

The local Air Quality Management District records also showed no outstanding violations at the SITE. State Division of Oil, Gas, and Geothermal Resources maps indicated that the SITE is not currently or historically part of an oil and gas production field.

In summary, according to the governmental records, the previous tenants or owners were not known to engage in activities such as the handling of significant quantities of hazardous material, except the noted closed service station.

### **6.2 Environmental Database Search**

A computerized government Environmental Record Search was conducted. The record search was performed to aid the identification of companies or facilities, located within a one-mile radius to the subject property, which might pose a potential threat to the surface environment at the SITE. The sites are plotted, and the results of this search are included in Enclosure II.

The Environmental Record Search report listed one (1) National Priority List site, and one (1) Comprehensive Environmental Response Compensation and Liability Information System (CERCLIS) site. Seven (7) facilities within the 1/8 mile survey radius were identified in the Environmental Record Search to have leaking underground storage tanks (LUST), per California State records. The facilities and others identified in the record search appear to be not in the vicinity of the SITE, and are unlikely to cause any significant environmental concerns for the SITE.

The databases reviewed and the identified sites are described in the following.

- National Priorities List (NPL)

The Superfund Program, administered under the Comprehensive Environmental Response, Compensation, and Liability Act (CERCLA) is an EPA Program to locate, investigate, and clean up the worst hazardous waste sites throughout the United States. The NPL (National Priorities List) is the list of national priorities among the known releases or threatened releases of hazardous substances, pollutants, or contaminants throughout the United States and its territories. The NPL is intended primarily to guide the EPA in determining which sites warrant further investigation. The boundaries of an NPL site are not tied to the boundaries of the property on which a facility is located. The release may be contained within a single property's boundaries or may extend across property boundaries onto other properties. The boundaries can, and often do change as further information on the extent and degree of contamination is obtained.

*A review of the NPL report indicates that there are no NPL sites located within ¼ miles of the SITE.*

- CERCLIS List

The United States Environmental Protection Agency (EPA) investigates known or suspected uncontrolled or abandoned hazardous substance facilities under the Comprehensive Environmental Response, Compensation, and Liability Act (CERCLA). EPA maintains a comprehensive list of these facilities in a database known as the Comprehensive Environmental Response, Compensation and Liability Information System (CERCLIS). These sites have either been investigated or are currently under investigation by the EPA for release or threatened release of hazardous substances. Once a site is placed in CERCLIS, it may be subjected to several levels of review and evaluation and ultimately placed on the National Priority List (NPL).

CERCLIS sites designated as "No Further Remedial Action Planned" (NFRAP) have been removed from CERCLIS. NFRAP sites may be sites where, following an initial investigation, no contamination was found, contamination was removed quickly without the need for the site to be placed on the NPL, or the contamination was not serious enough to require Federal Superfund Action or NPL consideration.

*A review of the CERCLIS report indicates that there are no CERCLIS sites on or adjacent to the SITE.*

- CERCLIS NFRAP

As of March 1995, CERCLIS sites designated "No Further Remedial Action Planned" NFRAP have been removed from CERCLIS. NFRAP sites may be sites where, following an initial investigation, no contamination was found, contamination was removed quickly without the site being placed on the NPL, or the contamination was not serious enough to require Federal Superfund action or NPL consideration.

EPA has removed these NFRAP sites from CERCLIS to lift unintended barriers to the redevelopment of these properties. This policy change is part of EPA's Brownfield Redevelopment Program to help cities, states, private investors and affected citizens promote economic redevelopment of unproductive urban sites.

*A review of the CERCLIS NFRAP report indicates that there are no CERCLIS NFRAP sites on or adjacent to the SITE.*

- RCRA CORRACTS Facilities

The United States Environmental Protection Agency (EPA) regulates hazardous waste under the Resource Conservation and Recovery Act (RCRA). The EPA maintains the Corrective Action Report (CORRACTS) database of Resource Conservation and

Recovery Act (RCRA) facilities that are undergoing "corrective action." A "corrective action order" is issued pursuant to RCRA Section 3008(h) when there has been a release of hazardous waste or constituents into the environment from a RCRA facility. Corrective actions may be required beyond the facility's boundary and can be required regardless of when the release occurred, even if it predated RCRA.

*A review of the RCRA CORRACTS report indicates that there are no RCRA CORRACTS sites on or adjacent to the SITE.*

- RCRA non-CORRACTS TSD Facilities

The United States Environmental Protection Agency (EPA) regulates hazardous waste under the Resource Conservation and Recovery Act (RCRA). The EPA's RCRA Program identifies and tracks hazardous waste from the point of generation to the point of disposal. The RCRA Facilities database is a compilation by the EPA of facilities that report generation, storage, transportation, treatment, or disposal of hazardous waste. RCRA Permitted Treatment, Storage, Disposal Facilities (RCRA-TSD) are facilities which treat, store and/or dispose of hazardous waste.

*A review of the RCRA non-CORRACTS TSD report indicates that there are no RCRA non-CORRACTS TSD sites on or adjacent to the SITE.*

- Emergency Response Notification System (ERNS)

The Emergency Response Notification System (ERNS) is a national computer database used to store information on unauthorized releases of oil and hazardous substances. The program is a cooperative effort of the Environmental Protection Agency, the Department of Transportation Research and Special Program Administration's John Volpe National Transportation System Center and the National Response Center. There are primarily five Federal statutes that require release reporting: the Comprehensive Environmental Response, Compensation and Liability Act (CERCLA) section 103; the Superfund Amendments and Reauthorization Act (SARA) Title III Section 304; the Clean Water Act of 1972(CWA) section 311(b)(3); and the Hazardous Material Transportation Act of 1974(HMTA section 1808(b).

*A review of the ERNS report indicates that there are no ERNS sites on or within 1/8 miles of the SITE. The closest ones are listed below.*

- US Toxic Release Inventory

The Toxics Release Inventory (TRI) is a publicly available EPA database that contains information on toxic chemical releases and other waste management activities reported annually by certain covered industry groups as well as federal facilities. TRI reporters for all reporting years are provided in the file.

*A review of the TRI report indicates that there are no TRI sites at within 1 mile to the SITE.*

- US RCRA Generators (CESQG, SQG, LQG)

The United States Environmental Protection Agency (EPA) regulates hazardous waste under the Resource Conservation and Recovery Act (RCRA). EPA maintains a database of facilities, which generate hazardous waste or treat, store, and/or dispose of hazardous wastes.

- Conditionally Exempt Small Quantity Generators (CESQG) generate 100 kilograms or less per month of hazardous waste, or 1 kilogram or less per month of acutely hazardous waste.
- Small Quantity Generators (SQG) generate more than 100 kilograms, but less than 1,000 kilograms, of hazardous waste per month.
- Large Quantity Generators (LQG) generate 1,000 kilograms per month or

more of hazardous waste, or more than 1 kilogram per month of acutely hazardous waste.

*A review of the US RCRA Generators report indicates that there are 2 US RCRA Generators sites at within 1/8 miles to the SITE. These closest ones are listed below.*

Distance to site: 310 ft. north  
Primary Name: Pacific Tel.  
Address 190 N. 5<sup>th</sup> STREET, SAN JOSE, CA

Distance to site 426 ft. southwest  
Primary Name: Pacific Bell  
Address: 95 N. 3rd STREET, SAN JOSE, CA (non Gen case)

*The facilities identified, although are located within ¼ miles of the SITE, appeared to be unlikely to cause significant environmental concerns for the SITE based on the evaluation of the local hydrogeological and environmental conditions.*

- US ACRES (Brownfields)

Brownfields are real property, the expansion, redevelopment, or reuse of which may be complicated by the presence or potential presence of a hazardous substance, pollutant, or contaminant. Cleaning up and reinvesting in these properties protects the environment, reduces blight, and takes development pressures off green spaces and working lands. The Assessment, Cleanup and Redevelopment Exchange System (ACRES) is an online database for Brownfield's Grantees to electronically submit data directly to The United States Environmental Protection Agency (EPA).

*A review of the US ACRES (Brownfields) report indicates that there are no US ACRES (Brownfields) sites on or within ½ miles of to the SITE.*

- US NPDES

The NPDES module of the Compliance Information System (ICIS) tracks surface water permits issued under the Clean Water Act. Under NPDES, all facilities that discharge pollutants from any point source into waters of the United States are required to obtain a permit. The permit will likely contain limits on what can be discharged, impose monitoring and reporting requirements, and include other provisions to ensure that the discharge does not adversely affect water quality.

*A review of the US NPDES report indicates that there are no US NPDES sites at within 1/8 mile to the SITE.*

- CA Registered Underground Storage Tanks

Underground storage tanks containing hazardous or petroleum substances are regulated under Subtitle I of the Resource Conservation and Recovery Act (RCRA). The State Water Resources Control Board's GeoTracker database provides the list of permitted Underground Storage Tanks (UST).

*A review of the CA Registered Underground Storage Tanks report indicates that there is one CA Registered Underground Storage Tanks site at within 1/2 miles to the SITE.*

Distance to site 1678 ft / 0.32 mi N  
Site Name PETE'S STOP GAS AUTO SERV  
Address 447 E WILLIAM ST # 2, SAN JOSE, CA

*The facility identified, is not located within ¼ miles of the SITE, and appeared to be unlikely*

to cause significant environmental concerns for the SITE based on the evaluation of the local hydrogeological and environmental conditions.

- CA Leaking Underground Storage Tanks

Information on Leaking underground storage tanks containing hazardous or petroleum substances is maintained in the State Water Resources Control Board's GeoTracker database.

*A review of the CA Leaking Underground Storage Tanks report indicates that there are 7 CA Leaking Underground Storage Tanks sites at within 1/8 mile to the SITE. They are:*

Distance to site: 0 ft / 0.mi N (subject SITE)

Site Name: Cornerstone property

Address: 100 N 4<sup>th</sup> St. SAN JOSE, CA

**The case has been closed, considered H-REC.**

Distance to site: 470 ft NE

Site Name Loomis Armored Car

Address: 100 128 E St. John. SAN JOSE, CA

**The case has been closed**

Distance to site: 470 ft ENE

Site: Name Richardson Auto

Address: 247 E St. John. SAN JOSE, CA

The case has been undergoing remediation, hydrologically it is cross gradient from subject SITE.

Distance to site: 563 ft ESE

Site Name: Sidewalk spill

Address: 24 N. 5<sup>th</sup> St. sidewalk, SAN JOSE, CA

The case has been closed 12/28/2006. It is not a significant concern.

*The facilities identified, excluding closed cases, although are located within 1/8 miles of the SITE, appeared to be unlikely to cause significant environmental concerns for the SITE based on the evaluation of the local hydrogeological and environmental conditions. The closed cases are considered HRECs; and are not of significant threat to the subject SITE.*

- CA CERCLIS Equivalent

The Department of Toxic Substances Controls (DTSC) Site Mitigation and Brownfield's Reuse Program (SMBRP) EnviroStor database identifies CERCLIS equivalent sites as "State Response". These are sites known or suspected to contain uncontrolled or abandoned hazardous substance facilities.

*A review of the CA CERCLIS Equivalent report indicates that there are no CA CERCLIS Equivalent sites on or adjacent to the SITE.*

- CA NPL Equivalent

The Department of Toxic Substances Controls (DTSC) Site Mitigation and Brownfield's Reuse Program (SMBRP) EnviroStor database identifies sites on the National Priority List (NPL). This is the equivalent of the Federal NPL identifying facilities and study areas with known contamination that are given priority for remedial action.

*A review of the CA NPL Equivalent report indicates that there is no CA NPL Equivalent sites on or adjacent to the SITE.*



- CA Hazardous Waste Sites

The Department of Toxic Substances Controls (DTSC) Site Mitigation and Brownfield's Reuse Program (SMBRP) EnviroStor database identifies Hazardous Waste Sites.

*A review of the CA Hazardous Waste Sites report indicates that there is no CA Hazardous Waste Site at within 1/2 miles to the SITE.*

- CA Spills, Leaks, Investigations, and Cleanups or Other Cleanup Cases

The Spills, Leaks, Investigation & Cleanup (SLIC) Program is responsible for site investigation and corrective action involving sites not overseen by the Underground Tank Program and the Well Investigation Program. This program is not restricted to particular pollutants or environments; rather, the program covers all types of pollutants (such as solvents, petroleum fuels, and heavy metals) and all environments (including surface and water, groundwater, and the vadose zone). Upon confirming that an unauthorized discharge is polluting or threatens to pollute regional water bodies, the Regional Board oversees site investigation and corrective action. Statutory authority for the program is derived from the California Water Code, Division 7, Section 13304. Guidelines for site investigation and remediation are promulgated in State Board Resolution No. 92-49 entitled Policies and Procedures for Investigation and Cleanup and Abatement of Discharges under Water Code Section 13304.

*A review of the other cleanup cases showed 167-193 E. Santa Clara, San Jose CA. (SITE number H 38 and H39) is undergoing remediation and the owners entered an agreement with oversight agency.*

- CA Solid Waste Landfills

The Solid Waste Landfill List (SWLF) database is provided by the California Solid Waste Information System (SWIS) and consists of both open as well as closed inactive solid waste disposal facilities and transfer stations pursuant to the Solid Waste Management and Resource Recovery Act of 1972.

*A review of the CA Solid Waste Landfills report indicates that there are no CA Solid Waste Landfills sites on or within 1/2 miles of the SITE.*

- CA Oil and Gas Wells

The California Department of Conservation, Division of Oil, Gas and Thermal Resources (DOGGR) was created to serve the needs of the state, local governments, and industry by regulating statewide oil and gas activities with uniform laws and regulations. The DOGGR supervises the drilling, operation, maintenance, and plugging and abandonment of onshore and offshore oil, gas, and geothermal wells, preventing damage to: (1) life, health, property, and natural resources; (2) underground and surface waters suitable for irrigation or domestic use; and (3) oil, gas and geothermal reservoirs.

*A review of the CA Oil and Gas Wells report indicates that there are no CA Oil and Gas Wells sites at within 1 mile to the SITE.*

- CA Voluntary Cleanup Sites

The Department of Toxic Substances Controls (DTSC) Site Mitigation and Brownfield's Reuse Program (SMBRP) EnviroStor database identifies Voluntary Cleanup sites. These sites include low threat level properties with confirmed or unconfirmed releases. The responsible parties have requested that DTSC oversee investigation and/or cleanup activities and agreed to offset DTSC expenses.

*A review of the CA Voluntary Cleanup report indicates that there is no CA Voluntary Cleanup site at within 1/4 mile to the SITE.*

### 6.3 Historical Investigation

- Historical Aerial Photographs and Historical Topographic Maps

The historical topographic maps and the historical aerial photographs of the area were reviewed, and the pertinent ones are included in Enclosure III.

The reviewed topographic maps are dated 2012, 1980, 1973, 1968, 1961, 1953, 1899, 1897, and 1889; and included in Enclosure III. C - c. The maps indicated that the SITE's neighbors were not yet developed around the early 1900s, and there are no significant environmentally hazardous land usage in the past.

The reviewed aerial photographs are dated 2012, 2010, 2009, 2006, 2005, 1998, 1993, 1982, 1974, 1968, 1963, 1956, 1950, 1948, and 1939; and included in Enclosure III. C - d. The photographs indicated that in the 1960s, the SITE was developed with a gas/service station at the corner of 4<sup>th</sup> and St. John Streets. The gas/service station no longer was in the photographs dated in the 1980s. The area surrounding the SITE has been developed as early as the 1930s, mostly as residential and minor commercial use.

These maps and photographs indicated no significant environmentally hazardous land usage in the past, except the gas/service station.

- Historic Sanborn Maps

Fire insurance maps are large-scale maps that depict the commercial, industrial and residential sections of some twelve thousand cities and towns in the United States. These specialized maps were first prepared for the exclusive use of fire insurance companies and underwriters to provide accurate, current and detailed information about the buildings they were insuring. Information relied upon in place of personal examinations of property.

Sanborn maps dated 1984, 1969, 1950, 1915, 1891, and 1884 were reviewed and included in Enclosure III. C - b. The following table summarizes the findings, i.e., the observed features on each map.

| Year | Southern half of the SITE | Northern half of the SITE |
|------|---------------------------|---------------------------|
| 1984 | Not covered               | Not covered               |
| 1969 | Vacant (no gas station)   | 2 houses                  |
| 1950 | A gas/service station     | 2 houses                  |
| 1915 | houses                    | houses                    |
| 1891 | houses                    | houses                    |
| 1884 | vacant                    | houses                    |

The review indicated that the area is covered in the Sanborn Insurance maps dated 1884 through 1969. On the 1950 map, a gas/service station was located at the corner of 4<sup>th</sup> Street and St. John Street on the subject SITE.

- Historical City Directory Abstract

Historical tenant reports, based on government data files, telephone company street directories, and criss-cross directories, were also reviewed. The following publications are used to compile the historical tenant list: Pacific Bell, Pacific Telephone, RL Polk Co., and RL Polk of California. They covered from year 1922 to 2014. A complete directory search, City Directory abstract, is included in Enclosure III. C - a. No data were found before 1922.

The results from 1949 to 2009 are summarized and listed in the table below for reference.

| 4th Street | 2009  | 1987   | 1981                               | 1975-1977           | 1970                                | 1961                   | 1949                   |
|------------|---|--|------------------------------------|---------------------|-------------------------------------|------------------------|------------------------|
| 77         |   |  |                                    | Branches Pottery    |                                     |                        |                        |
| 100*       |   |  |                                    |                     |                                     | Herb's Gas Stn         | Jack's Service Gas Stn |
| 115        | Professional Offices- Book Keeping, Lepetite Salon, Mex. Consulate, San Jose Deli | Ck Jewelry, Do V Assoct; Fourth St Club; Kim Oanh Agency; Lily Salon; May H Bookstore; Tamie Fashion | Cc Market; Kt Jewelry; Vina Realty |                     | Bank Of America                     |                        |                        |
| 120*       |   | Prof. offices  | Augustine Design; Vina Express     | [H] Gomez; Guerrero | Gomez; Lawyer; Self Help Foundation | Modern Medical         |                        |
| 127        | [H]   | Tu Do Vietnamese   |                                    | Franks Printing     | New Method Processing               | Serv Dry Cleaner       | Lewis Clenr            |
| 133        |   |  |                                    |                     | Franks Printing                     | Franks Printing        | Blue Print Service     |
| 138*       |   | Houser; Star Beauty; S J Ins. Brkr; Vin An Herb Shop   | Cuff Insurance; Olivera Therapy    |                     | Overton Lawyer                      | Moreno Lawyer          | Gomez Lawyer           |
| 146*       |   | [H]  | [H]                                |                     | [H]                                 | [H]                    | [H]                    |
| 152*       | [H]   |  |                                    | [H]                 | Chennault; Gonzalez                 | [H]                    | [H]                    |
| 157        | Academy Of Ballet   | Academy Of Ballet  | Academy Of Ballet                  |                     | San Jose Ballet School              | San Jose Ballet School | [H]                    |
| 160        | [H]   |  |                                    | [H]                 |                                     | [H]                    | [H]                    |
| 180        | Apartments  | Apartments   | Apartments                         | Apartments          | Apartments                          | [H]                    |                        |
| E St. John |   |  |                                    |                     |                                     |                        |                        |
| 50         | Childrens Award, Mothers Nest Homecare  |  |                                    |                     |                                     |                        |                        |
| 128        | Loomis Security   | Loomis Security  | Loomis Security                    | Loomis Security     | Loomis Security                     | Loomis Security        |                        |
| 156        |   | [H]  |                                    |                     | Apartments                          | Apartments             |                        |

Notes: \* subject SITE; [H]: residential units; blank: no information

- H-REC (Historical-Recognized Environmental Condition)

A service station (100 N. 4<sup>th</sup> St) existed at the corner of 4<sup>th</sup> and St. John Streets between about 1949 and 1969. This gas/service station's fuel tank leak case has been closed by the County of Santa Clara, per closure document letter dated 3/3/2006 from Department of Environmental Health, Environmental Resources Agency (Enclosure III, C-11). It is an H-REC (Historical-Recognized Environmental Condition).

In the aforementioned letter, dated 3/3/2006, Ms. Nicole Pullman wrote that "the following conditions still remain at the site. Soil contains 56 parts per million (ppm) total Petroleum Hydrocarbons as Gasoline TPHg and 19 ppm TPH as Diesel (TPHd). Shallow groundwater contains 1,700 parts per billion (ppb) TPHg, 31ppb Benzene, 2.5 ppb Toluene, 8.3 ppb Ethylbenzene, 2.7 ppb Total Xylenes, and 1.1 ppb 1,2-dichloroethane ".

This tank closure case is considered a H-REC. The H-REC can be addressed during the planning phase of proposed construction of the subject SITE, i.e., when writing the Site Management Plan. These include grading, excavation, or other soil boring such as soil geotechnical testing and monitoring wells installation. It should be noted the ground water is expected to be about 14 feet below ground surface.

#### **6.4 Summary**

In summary, there were no land use records that indicate storage or use of environmentally hazardous material at the SITE or its adjoining neighbors, except for the service station.

Based on the investigations, there is no significant environmental concern uncovered at the SITE and its immediate neighbors that release of significant quantity of contaminant might be present at the SITE.

No further investigation is recommended at this time. However, prior to development, initial excavation or any other activity involving grading or drilling, the hydrocarbons that remained in the soil and ground should be taken into consideration for Site Management Plan and any other pertinent contemplated procedures, due to public health and safety concerns.

## **VII. INTERVIEWS**

### **7.1 Interview with Owner**

A representative of the owner, Mr. Brent Lee, was interviewed. He is not aware of any underground storage tanks or environmental concerns at the SITE.

Mr. Lee filled out the owner interview form (Enclosure III) on behalf of RPRO 152 N3, LLC, the current owner. The owner has owned the property since 5/2013.

### **7.2 Interview with SITE Manager**

Mr. Lee, a representative of the property manager, indicated that there were no underground storage tanks and no significant environmental concerns at the SITE.

### **7.3 Interview with Local Government Officials**

The County of Santa Clara, Department of Public Works and Health Care Agency personnel were interviewed. They indicated that there are no code violations, fines, liens or fees due on this property. County databases indicated no code violations.

County Assessor, City of San Jose Building Inspection Division, and City of San Jose Fire Department personnel were interviewed. The officers indicated that currently there are no outstanding records of underground storage tanks, nor code violations, fines, liens or fees due on this property.

City of San Jose Code Enforcement Division personnel were interviewed. They indicated that there are no code violations on this property.

### **7.4 Interview with Others**

No others are available for interview.

## VIII. DISCUSSIONS AND CONCLUSIONS

### 8.1 Data Gaps

The following items summarize the data gaps:

- a. no historical chain of titles of the previous owners
- b. no detailed information regarding the distribution (vertical and horizontal extents) and concentration of hydrocarbons in soil, and ground water beneath the subject SITE.

Considering the history of development of the property, the documented closure, and the nature of the tenant's activities, the historical data gap is not considered a significant factor.

The aforementioned data gaps do not affect our ability for forming an opinion.

### 8.2 Business Environmental Risks

#### Asbestos

The US Government banned the use of asbestos building material in 1978. Because the buildings at the SITE are older than 1978 at the SITE, there are some concerns that asbestos building material might be present at the SITE.

The issue of asbestos, however, is not part of the scope of this report. The demolition phase of the proposed construction should take asbestos into consideration.

#### Lead-based paint

The issue of lead-based paint also is correlated with government banning the use of lead-based paint in 1978. Because the buildings at the SITE are older than 1978, there are some concerns of lead-based paint at this location.

The issue of lead-based paint, however, is not part of the scope of this report. The demolition phase of the proposed construction should take lead-based paint into consideration.

#### Radon

The US EPA, 1993 map of radon zones California, September 1993 indicated that the SITE and its vicinity is in a zone with very low radon emission, at about 4 picocuries/Liter.

#### Mold

There are no buildings and structures at the SITE and therefore no mold issue. For the subject SITE, there is no significant business environmental risk about mold.

#### Wetlands

Topographically the SITE is mostly in a slightly sloping area, and as such wetland situation does not exist even in a micro scale. The area is very well drained.

Wetlands are not a business environmental risk for the subject SITE and the immediate surrounding area.

#### Vapor intrusion

The subject SITE is not in an oil-gas production area and is not known for other natural out-gassing of other hazardous vapors, including methane, radon, vapors.

There is no major business environmental risk for vapor intrusion near the subject SITE and the immediate surrounding areas.

### **8.3 Discussions and Conclusions**

The subject SITE consists of five adjoining lots with two houses, located in San Jose City, California, in a commercial and residential area.

The results of our research and reconnaissance, based on the government and other available records, indicated that the SITE had been occupied by residential units and a gas/service station. The gas/service station was demolished by 2003, as documented in City and County files.

This SITE investigation revealed no significant concerns with respect to the potential for hazardous waste or products impacting the subsurface soil or ground water conditions beneath the SITE. There was some evidence of hazardous material and waste-containing facility at the SITE identified based on ACS's SITE visit and governmental document search, i.e., the gas/service station, which has received a closure letter from the County.

There appeared to be no significant environmental problems or concerns caused by the practices of the tenants or owners at the SITE and its immediate neighbors, based on the results of this limited investigation. The closed gas/service station case is a H-REC. The H-REC can and should be addressed during the planning phase of proposed construction of the subject SITE, i.e., when writing the Site Management Plan. The involved tasks include grading, excavation, or other soil boring including soil geotechnical testing and monitoring wells installation. It should be noted the ground water is expected to be about 14 feet below ground surface.

In conclusion, ACS has performed a Phase I Environmental Site Assessment in conformance with the scope and limitations of ASTM Practice E 1527 of the SITE, "Five lots, 100, 120, 146, and 152, N. 4th Street, San Jose, CA 95112".

Any exceptions to, or deletions from, this practice are described in Section 8.1 and 8.2 of this report.

This assessment has revealed no evidence of recognized environmental conditions in connection with the property. Based on the results of this investigation, the risk of contamination at the property is so minimal that no further investigation is warranted.

No further investigation is recommended at this time.

## IX. LIMITATIONS

The opinion expressed herein is based on the information collected during our study, our present understanding of the SITE conditions, and our professional judgment in light of such information at the time of preparation of this opinion. We are not responsible for the inaccuracy of the data supplied to us, which are used by others or us in connection with the preparation of this opinion.

The information in this report is furnished in good faith and was obtained from sources and databases considered to be reliable. Nothing in the report should be construed as a promise or guarantee that the subject property is free of environmental hazards. The report relies on regulatory database information provided by federal, state and local governmental agencies. The database information used in this report consists of the most recently released records; however, it may not reflect the actual current status of the case.

This report is based upon field and other conditions discovered at the time of preparation of site assessment. Visual observations referenced in this report are intended only to represent conditions at the time of the reconnaissance. ACS would not be aware of site contamination, such as dumping and/or accidental spillage that occurred subsequent to the reconnaissance conducted by ACS personnel.

This site assessment is not intended to represent a complete soil or groundwater characterization, nor define the depth or extent of soil or groundwater contamination. If additional assessment activities are considered for the Property and if other entities are retained to provide such services, ACS cannot be held responsible for any and all claims arising from or resulting from the performance of such services by other persons or entities. ACS can also not be held responsible from any and all claims arising or resulting from clarifications, adjustments, modifications, discrepancies or other changes necessary to reflect changed field or other conditions.

The report is an opinion work, and no warranty is either expressed, implied, or made as to the conclusions, advice, and recommendations offered in this report. Our liability is limited to the cost of the project (i.e., the Report). Per AAI guidelines, this report has a shelf life of 180 days, as with all Phase I Environmental Assessment Report.

Report respectfully prepared by:



Chi Huang, Ph.D.  
Registered Professional Geologist, California



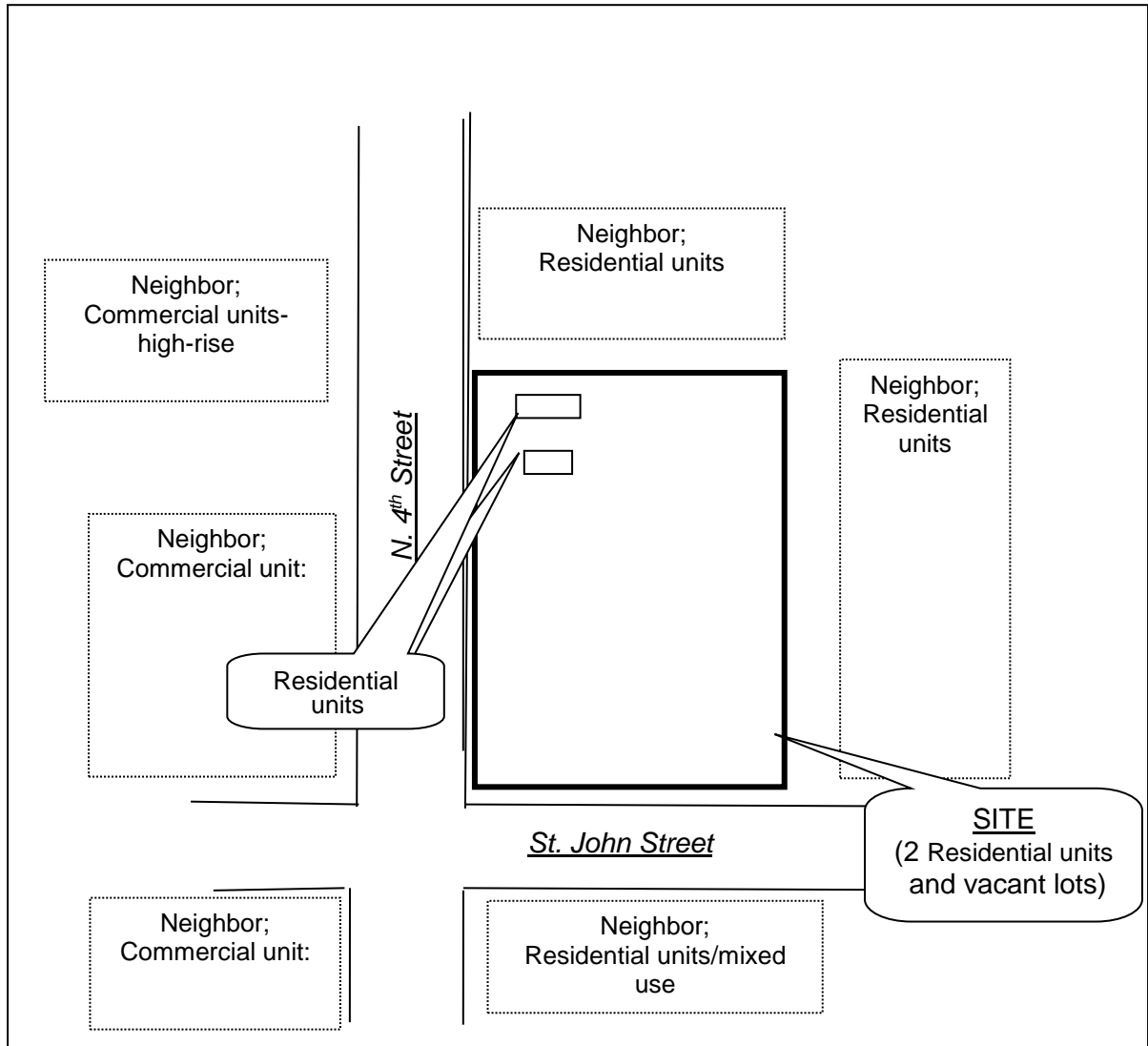
**ENCLOSURE I — SITE LOCATION MAP, SITE PLAN MAP,  
SITE PHOTOGRAPHS AND  
SITE AERIAL PHOTOGRAPH**



SITE



**Figure 1-1. SITE Location Map**  
Project: 100, 120, 146, and 152, N. 4th Street, San Jose, CA 95112



**Figure 1-2. SITE Plan Map**  
 Project: 100, 120, 146, and 152, N. 4th Street, San Jose, CA 95112

This is a sketch, not to scale

**North** ↗



1



2



3



4

**Fig. 1-3 SITE Photographs**  
Project: 100, 120, 146, and 152, N. 4th Street, San Jose, CA 95112

- 1] view looking northeast showing the SITE -
- 2] view looking north showing the SITE and east neighbor
- 3] view looking north showing the SITE
- 4] view of southwest neighbors



**Figure 1-4. SITE Aerial Photograph**  
Project: 100, 120, 146, and 152, N. 4th Street, San Jose, CA 95112

**ENCLOSURE II — ENVIRONMENTAL RECORD SEARCH**

**4th - SJ**

100 N. 4th Street  
San Jose, CA 95112

Inquiry Number: 5066882.2s  
October 04, 2017

# The EDR Radius Map™ Report with GeoCheck®



6 Armstrong Road, 4th floor  
Shelton, CT 06484  
Toll Free: 800.352.0050  
[www.edrnet.com](http://www.edrnet.com)

# TABLE OF CONTENTS

| <u>SECTION</u>   | <u>PAGE</u> |
|--|-------------|
| Executive Summary .....                                  | ES1         |
| Overview Map .....                                       | 2           |
| Detail Map .....   | 3           |
| Map Findings Summary .....                               | 4           |
| Map Findings .....                                       | 8           |
| Orphan Summary .....                                     | 302         |
| Government Records Searched/Data Currency Tracking ..... | GR-1        |
| <br><b><u>GEOCHECK ADDENDUM</u></b>                      |             |
| Physical Setting Source Addendum .....                   | A-1         |
| Physical Setting Source Summary .....                    | A-2         |
| Physical Setting Source Map .....                        | A-7         |
| Physical Setting Source Map Findings .....               | A-8         |
| Physical Setting Source Records Searched .....           | PSGR-1      |

***Thank you for your business.***  
 Please contact EDR at 1-800-352-0050  
 with any questions or comments.

### Disclaimer - Copyright and Trademark Notice

This Report contains certain information obtained from a variety of public and other sources reasonably available to Environmental Data Resources, Inc. It cannot be concluded from this Report that coverage information for the target and surrounding properties does not exist from other sources. **NO WARRANTY EXPRESSED OR IMPLIED, IS MADE WHATSOEVER IN CONNECTION WITH THIS REPORT. ENVIRONMENTAL DATA RESOURCES, INC. SPECIFICALLY DISCLAIMS THE MAKING OF ANY SUCH WARRANTIES, INCLUDING WITHOUT LIMITATION, MERCHANTABILITY OR FITNESS FOR A PARTICULAR USE OR PURPOSE. ALL RISK IS ASSUMED BY THE USER. IN NO EVENT SHALL ENVIRONMENTAL DATA RESOURCES, INC. BE LIABLE TO ANYONE, WHETHER ARISING OUT OF ERRORS OR OMISSIONS, NEGLIGENCE, ACCIDENT OR ANY OTHER CAUSE, FOR ANY LOSS OF DAMAGE, INCLUDING, WITHOUT LIMITATION, SPECIAL, INCIDENTAL, CONSEQUENTIAL, OR EXEMPLARY DAMAGES. ANY LIABILITY ON THE PART OF ENVIRONMENTAL DATA RESOURCES, INC. IS STRICTLY LIMITED TO A REFUND OF THE AMOUNT PAID FOR THIS REPORT.** Purchaser accepts this Report "AS IS". Any analyses, estimates, ratings, environmental risk levels or risk codes provided in this Report are provided for illustrative purposes only, and are not intended to provide, nor should they be interpreted as providing any facts regarding, or prediction or forecast of, any environmental risk for any property. Only a Phase I Environmental Site Assessment performed by an environmental professional can provide information regarding the environmental risk for any property. Additionally, the information provided in this Report is not to be construed as legal advice.

Copyright 2017 by Environmental Data Resources, Inc. All rights reserved. Reproduction in any media or format, in whole or in part, of any report or map of Environmental Data Resources, Inc., or its affiliates, is prohibited without prior written permission. EDR and its logos (including Sanborn and Sanborn Map) are trademarks of Environmental Data Resources, Inc. or its affiliates. All other trademarks used herein are the property of their respective owners.



## EXECUTIVE SUMMARY

A search of available environmental records was conducted by Environmental Data Resources, Inc (EDR). The report was designed to assist parties seeking to meet the search requirements of EPA's Standards and Practices for All Appropriate Inquiries (40 CFR Part 312), the ASTM Standard Practice for Environmental Site Assessments (E 1527-13) or custom requirements developed for the evaluation of environmental risk associated with a parcel of real estate.

### TARGET PROPERTY INFORMATION

#### ADDRESS

100 N. 4TH STREET  
SAN JOSE, CA 95112

#### COORDINATES

Latitude (North): 37.3394480 - 37° 20' 22.01"  
Longitude (West): 121.8884580 - 121° 53' 18.44"  
Universal Transverse Mercator: Zone 10  
UTM X (Meters): 598463.3  
UTM Y (Meters): 4132904.8  
Elevation: 84 ft. above sea level

### USGS TOPOGRAPHIC MAP ASSOCIATED WITH TARGET PROPERTY

Target Property Map: 5640416 SAN JOSE WEST, CA  
Version Date: 2012  
  
Southeast Map: 5640414 SAN JOSE EAST, CA  
Version Date: 2012

### AERIAL PHOTOGRAPHY IN THIS REPORT

Portions of Photo from: 20140606  
Source: USDA

MAPPED SITES SUMMARY

Target Property Address:  
100 N. 4TH STREET  
SAN JOSE, CA 95112

Click on Map ID to see full detail.

| MAP ID | SITE NAME            | ADDRESS              | DATABASE ACRONYMS         | RELATIVE ELEVATION | DIST (ft. & mi.) DIRECTION |
|--------|----------------------|----------------------|---------------------------|--------------------|----------------------------|
| A1     | CORNERSTONE PROPERTY | 100 N. FOURTH STREET | RGA LUST                  |                    | TP                         |
| A2     | CORNERSTONE PROPERTY | 100 4TH              | RGA LUST                  |                    | TP                         |
| A3     | CORNERSTONE PROPERTY | 100 N. FOURTH STREET | FINDS                     |                    | TP                         |
| A4     | BOB S SERVICE        | 100 N 4TH ST         | EDR Hist Auto             |                    | TP                         |
| A5     | CORNERSTONE PROPERTY | 100 N. FOURTH STREET | LUST                      |                    | TP                         |
| A6     | MAI THANG DDS        | 120 NORTH 4TH ST, ST | HAZNET                    | Higher             | 1 ft.                      |
| A7     |                      | 120B N 4TH ST, SAN J | FINDS                     | Higher             | 1 ft.                      |
| A8     | SJ REDEVELOPMENT AGE | 151 4TH              | HIST CORTESE              | Higher             | 58, 0.011, NW              |
| A9     | BOB & WAYNE S TEXACO | 95 N 4TH ST          | EDR Hist Auto             | Higher             | 81, 0.015, South           |
| A10    | SANDYS DRAPERY       | 115 N 4TH ST         | EDR Hist Cleaner          | Higher             | 107, 0.020, WSW            |
| A11    | SERVICE DRY CLEANERS | 127 N 4TH ST         | EDR Hist Cleaner          | Higher             | 111, 0.021, West           |
| A12    | FRENCH BENZOL CLEANE | 133 N 4TH ST         | EDR Hist Cleaner          | Higher             | 111, 0.021, West           |
| A13    | LOOMIS ARMORED INC   | 128 JOHN ST          | HIST CORTESE              | Higher             | 190, 0.036, SW             |
| A14    | LOOMIS ARMORED CAR S | 128 E SAINT JOHN ST  | HIST UST                  | Higher             | 203, 0.038, SSW            |
| A15    | LOOMIS ARMORED, INC. | 128 E SAINT JOHN ST  | LUST, HIST LUST, HIST UST | Higher             | 203, 0.038, SSW            |
| A16    | NEW STYLE FRENCH LAU | 77 N 4TH ST          | EDR Hist Cleaner          | Higher             | 203, 0.038, SSW            |
| B17    | MAD DOG AUTO REPAIR  | 152 N 3RD ST STE 900 | EDR Hist Auto             | Higher             | 221, 0.042, West           |
| C18    | SAMS AUTO ELECTRIC   | 71 NORTH 5TH ST      | EDR Hist Auto             | Higher             | 254, 0.048, ESE            |
| C19    | SAN JOSE REDEVELOPME | 71 N 5TH ST          | CUPA Listings, HAZNET     | Higher             | 254, 0.048, ESE            |
| D20    | PACIFIC BELL         | 190 N 5TH ST         | SWEEPS UST                | Lower              | 310, 0.059, North          |
| D21    | PACIFIC TELEPHONE &  | 190 NORTH FIFTH STRE | RCRA-SQG                  | Lower              | 310, 0.059, North          |
| 22     | SMALLING I D         | 203 N 4TH ST         | EDR Hist Auto             | Lower              | 321, 0.061, NW             |
| B23    | FIRST UNITARIAN CHUR | 160 N THIRD ST       | LUST, HIST LUST           | Higher             | 345, 0.065, West           |
| B24    | ST JAMES PLAZA       | 152 N 3RD ST HIRISE  | SAN JOSE HAZMAT           | Higher             | 383, 0.073, West           |
| B25    | ST JAMES PLAZA BUILD | 152 N 3RD ST 202     | CUPA Listings             | Higher             | 383, 0.073, West           |
| B26    | FITNESS EVOLUTION    | 196 N 3RD ST GYM     | SAN JOSE HAZMAT           | Higher             | 388, 0.073, WNW            |
| E27    | AT&T MOBILITY # 2423 | 96 N 3RD ST          | SAN JOSE HAZMAT           | Higher             | 398, 0.075, SW             |
| E28    | PACIFIC BELL         | 95 NORTH THIRD STREE | RCRA NonGen / NLR         | Higher             | 426, 0.081, SW             |
| F29    | HIANCE LOUIS         | 224 E ST JOHN ST     | EDR Hist Cleaner          | Higher             | 426, 0.081, ENE            |
| D30    | MITCHELL N L         | 202 S 5TH ST         | EDR Hist Auto             | Lower              | 428, 0.081, North          |
| E31    | TOWN PARK TOWERS     | 60 N 3RD ST          | CUPA Listings             | Higher             | 460, 0.087, SSW            |
| E32    | TOWN PARK TOWERS     | 60 N 3RD ST HIRISE   | SAN JOSE HAZMAT           | Higher             | 460, 0.087, SSW            |
| F33    | RICHARDSONS AUTO SER | 247 E. SAINT JOHN ST | LUST, HIST LUST           | Lower              | 470, 0.089, ENE            |
| F34    | RICHARDSON S AUTOMOT | 247 E ST JOHN ST     | EDR Hist Auto             | Lower              | 470, 0.089, ENE            |
| F35    | TOWNSEND AUTOMOTIVE  | 247 E ST JOHN ST     | CUPA Listings             | Lower              | 470, 0.089, ENE            |
| F36    | RICHARDSON'S AUTO SE | 247 JOHN ST          | HIST CORTESE              | Higher             | 546, 0.103, ENE            |
| G37    | N 5TH SIDEWALK       | 24 5TH               | LUST                      | Higher             | 563, 0.107, ESE            |
| H38    | GARDEN CITY CLEANERS | 183 E SANTA CLARA ST | EDR Hist Cleaner          | Higher             | 585, 0.111, SE             |
| H39    | GARDEN CITY CLEANERS | 185 E SANTA CLARA ST | EDR Hist Cleaner          | Higher             | 585, 0.111, SE             |

MAPPED SITES SUMMARY

Target Property Address:  
100 N. 4TH STREET  
SAN JOSE, CA 95112

Click on Map ID to see full detail.

| MAP ID              | SITE NAME            | ADDRESS              | DATABASE ACRONYMS                              | RELATIVE ELEVATION | DIST (ft. & mi.) DIRECTION |
|---------------------|----------------------|----------------------|--|--------------------|----------------------------|
| <a href="#">H40</a> | AL S SHELL SERVICE   | 189 E SANTA CLARA ST | EDR Hist Auto                                  | Higher             | 585, 0.111, SE             |
| <a href="#">H41</a> | STANDARD STATIONS IN | 155 E SANTA CLARA ST | EDR Hist Auto                                  | Higher             | 594, 0.112, SSE            |
| <a href="#">G42</a> | N 5TH SIDEWALK       | 24 N 5TH ST          | LUST   | Higher             | 607, 0.115, ESE            |
| <a href="#">H43</a> | PAYLESS CLEANERS     | 197 E SANTA CLARA ST | EDR Hist Cleaner                               | Higher             | 622, 0.118, SE             |
| <a href="#">I44</a> | FOURTH & SANTA CLARA | 147 E SANTA CLARA ST | UST  | Higher             | 623, 0.118, SSE            |
| <a href="#">I45</a> | SAN JOSE SMOG CHECK  | 147 E SANTA CLARA ST | CUPA Listings                                  | Higher             | 623, 0.118, SSE            |
| <a href="#">G46</a> | MAIN L M             | 14 N 5TH ST          | EDR Hist Auto                                  | Higher             | 626, 0.119, ESE            |
| <a href="#">H47</a> | DOWNTOWN AUTO EXPRES | 154 SANTA CLARA      | HIST CORTESE                                   | Higher             | 635, 0.120, SSE            |
| <a href="#">H48</a> | 4TH STREET CHEVRON G | 147 E SANTA CLARA ST | LUST, HIST LUST, SWEEPS UST, HIST UST, CUPA... | Higher             | 639, 0.121, SSE            |
| <a href="#">H49</a> | CHEVRON 94259        | 147 E SANTA CLARA ST | RCRA-SQG                                       | Higher             | 639, 0.121, SSE            |
| <a href="#">H50</a> | CHEVRON              | 147 SANTA CLARA      | HIST CORTESE                                   | Higher             | 639, 0.121, SSE            |
| <a href="#">H51</a> |                      | 147 E SANTA CLARA ST | EDR Hist Auto                                  | Higher             | 639, 0.121, SSE            |
| <a href="#">H52</a> | SASAKI BROS PHILLIPS | S 4TH & E SNTA CLRA  | EDR Hist Auto                                  | Higher             | 660, 0.125, SSE            |
| <a href="#">H53</a> | DOWNTOWN AUTO EXPRES | 154 E SANTA CLARA ST | LUST, HIST LUST, SWEEPS UST, HIST UST          | Higher             | 679, 0.129, SSE            |
| <a href="#">G54</a> | DELUXE CLEANERS      | 224-226 E SANTA CLAR | RCRA-SQG, HIST UST, FINDS, ECHO, HAZNET        | Higher             | 702, 0.133, ESE            |
| <a href="#">G55</a> | REDEVELOPEMENT AGENC | 235 E SANTA CLARA ST | LUST, HAZNET                                   | Higher             | 752, 0.142, ESE            |
| <a href="#">G56</a> | VINTAGE TOWER        | 235 E SANTA CLARA ST | CUPA Listings, SAN JOSE HAZMAT                 | Higher             | 752, 0.142, ESE            |
| <a href="#">G57</a> | DE LUXE CLEANERS     | 224 E SANTA CLARA ST | SLIC, SWEEPS UST, EMI                          | Higher             | 752, 0.142, ESE            |
| <a href="#">G58</a> | DELUXE CLEANERS      | 224 SANTA CLARA E    | SLIC, HIST CORTESE                             | Higher             | 754, 0.143, ESE            |
| <a href="#">I59</a> | BANK OF TRADE BUILDI | 100 E SANTA CLARA ST | LUST, HIST LUST, HIST CORTESE                  | Higher             | 800, 0.152, South          |
| <a href="#">J60</a> | SV TOWERS INVESTMENT | 4 N 2ND ST HIRISE    | CUPA Listings, SAN JOSE HAZMAT                 | Higher             | 849, 0.161, South          |
| <a href="#">J61</a> | SV TOWERS INVESTORS  | 75 E SANTA CLARA ST  | CUPA Listings, EMI, SAN JOSE HAZMAT            | Higher             | 849, 0.161, South          |
| <a href="#">K62</a> | DELUXE CLEANERS      | 250 SANTA CLARA ST E | SLIC   | Higher             | 870, 0.165, ESE            |
| <a href="#">L63</a> | SAN JOSE CIVIC CENTE | 200 E SANTA CLARA ST | CUPA Listings, EMI, HWT                        | Higher             | 894, 0.169, SE             |
| <a href="#">L64</a> | SAN JOSE NEW CITY HA | 200 E SANTA CLARA ST | SLIC, EMI, HAZNET                              | Higher             | 894, 0.169, SE             |
| <a href="#">L65</a> | CSJ CITY HALL        | 200 E SANTA CLARA ST | SAN JOSE HAZMAT                                | Higher             | 894, 0.169, SE             |
| <a href="#">M66</a> | HILLIS PRINTING COMP | 38 SOUTH FOURTH      | RCRA-SQG, HAZNET                               | Higher             | 905, 0.171, SSE            |
| <a href="#">J67</a> | CENTURY CITY PARKING | 15 SOUTH THIRD STREE | SLIC   | Higher             | 926, 0.175, South          |
| <a href="#">68</a>  | BRANDERBURG PROPERTI | 129-149 W JULIAN ST  | LUST   | Lower              | 934, 0.177, NW             |
| <a href="#">N69</a> | HORACE MANN ELEMENTA | 55 N 7TH ST          | LUST, HIST LUST                                | Higher             | 945, 0.179, East           |
| <a href="#">N70</a> | HORACE MANN ELEMENTA | 55 NORTH SEVENTH STR | ENVIROSTOR, SCH                                | Higher             | 945, 0.179, East           |
| <a href="#">N71</a> | HORACE MANN ELEMENTA | 55 NORTH 7TH ST      | LUST   | Higher             | 945, 0.179, East           |
| <a href="#">J72</a> | HORIZON CENTER       | 2 & 4 NORTH 2ND ST   | HIST UST, HAZNET                               | Higher             | 1003, 0.190, SSW           |
| <a href="#">J73</a> | PACIFIC BELL         | 2 NORTH 2ND ST RM 53 | RCRA-SQG, HIST UST, FINDS, ECHO                | Higher             | 1003, 0.190, SSW           |
| <a href="#">J74</a> | HORIZON CENTER       | 2 N 2ND ST HIRIS     | SWEEPS UST                                     | Higher             | 1003, 0.190, SSW           |
| <a href="#">J75</a> | DR. EU BUILDING      | 35 & 43 SANTA CLARA  | SLIC   | Higher             | 1014, 0.192, SSW           |
| <a href="#">O76</a> | WAGON WORKS          | 50 E JULIAN ST       | LUST, HIST LUST, HIST CORTESE                  | Lower              | 1093, 0.207, WNW           |
| <a href="#">O77</a> | SAN JOSE TRANSIT MAL | 50 E JULIAN AVE      | LUST, HIST LUST                                | Lower              | 1093, 0.207, WNW           |
| <a href="#">P78</a> | US POSTAL SERVICE    | 101 1ST              | HIST CORTESE                                   | Higher             | 1095, 0.207, SW            |

MAPPED SITES SUMMARY

Target Property Address:  
 100 N. 4TH STREET  
 SAN JOSE, CA 95112

Click on Map ID to see full detail.

| MAP ID | SITE NAME            | ADDRESS              | DATABASE ACRONYMS              | RELATIVE ELEVATION | DIST (ft. & mi.) DIRECTION |
|--------|----------------------|----------------------|--------------------------------|--------------------|----------------------------|
| J79    | WESTERN DENTAL SERVI | 48 E SANTA CLARA     | CUPA Listings, SAN JOSE HAZMAT | Higher             | 1099, 0.208, SSW           |
| K80    | MERCADOS SUVIANDA    | 272 E. SANTA CLARA S | LUST                           | Higher             | 1116, 0.211, ESE           |
| 81     | MI PUEBLO FOOD STORE | 235 E JULIAN ST      | CUPA Listings                  | Lower              | 1144, 0.217, North         |
| M82    | SILVA SERVICE-TEXACO | 78 S 4TH ST          | LUST, HIST UST                 | Higher             | 1146, 0.217, SSE           |
| M83    | TEXACO               | 78 S 4TH ST          | LUST, HIST LUST                | Higher             | 1146, 0.217, SSE           |
| P84    | U.S. POSTAL SERVICE  | 101 N 1ST ST         | LUST, HIST LUST                | Higher             | 1172, 0.222, WSW           |
| O85    | FAMILY HEALTH FOUND. | 55 E. JULIAN STREET  | ENVIROSTOR                     | Lower              | 1182, 0.224, WNW           |
| O86    | ST JAMES HEALTH CENT | 55 E JULIAN ST       | CUPA Listings, SAN JOSE HAZMAT | Lower              | 1182, 0.224, WNW           |
| P87    | THOMAS FALLON HOUSE  | 175 JOHN ST          | HIST CORTESE                   | Higher             | 1187, 0.225, SW            |
| O88    | MISSION VILLAS       | 44 EAST JULIAN STREE | ENVIROSTOR                     | Lower              | 1197, 0.227, WNW           |
| O89    | SAN JOSE TRANSIT MAL | 50 JULIAN            | HIST CORTESE                   | Lower              | 1200, 0.227, WNW           |
| Q90    | CITY OF SJ-4TH/SAN F | 88 S 4TH ST          | CUPA Listings, SAN JOSE HAZMAT | Higher             | 1206, 0.228, SSE           |
| R91    | AT&T MOBILITY #35565 | 2 N 1ST ST BASMT     | SAN JOSE HAZMAT                | Higher             | 1211, 0.229, SSW           |
| R92    | OUT OF BUSINESS      | 2 N 1ST ST SUITE BAS | SAN JOSE HAZMAT                | Higher             | 1211, 0.229, SSW           |
| R93    | AT&T MOBILITY - ABOV | 2 N 1ST ST           | CUPA Listings                  | Higher             | 1211, 0.229, SSW           |
| Q94    | JEANNE D'ARC MANOR A | 85 S 5TH ST          | CUPA Listings, SAN JOSE HAZMAT | Higher             | 1220, 0.231, SE            |
| 95     | COUNTY OF SANTA CLAR | 161 N 1ST STREET     | CUPA Listings, EMI, HAZNET     | Higher             | 1238, 0.234, WSW           |
| 96     | FOTO EXPRESS         | 304 E SANTA CLARA ST | CUPA Listings                  | Higher             | 1241, 0.235, East          |
| O97    | JF & C INVESTMENTS   | 324 2ND              | HIST CORTESE                   | Lower              | 1270, 0.241, WNW           |
| R98    | PG&E NORTECH SUBSTAT | 0 N 1ST ST SUB       | SAN JOSE HAZMAT                | Higher             | 1304, 0.247, SSW           |
| 99     | SAN JOSE DENTAL CARE | 345 E SANTA CLARA ST | CUPA Listings                  | Higher             | 1308, 0.248, East          |
| S100   | CENTURY CENTER       | 53 S 3RD ST          | LUST, HIST LUST                | Higher             | 1335, 0.253, South         |
| S101   | PRIVATE RESIDENCE    | PRIVATE RESIDENCE    | LUST                           | Higher             | 1348, 0.255, South         |
| S102   | CENTURY CENTER       | 62 S 2ND ST.         | LUST                           | Higher             | 1358, 0.257, South         |
| T103   | FOREST CITY DEVELOPM | 101 SAN FERNANDO AVE | LUST, HIST LUST                | Higher             | 1393, 0.264, SSE           |
| U104   | SAN JOSE TRANSIT MAL | DEVINE STREET        | SLIC                           | Higher             | 1441, 0.273, West          |
| Q105   | SAN ANTONIO PLAZA BL | WEST SAN FERNANDO ST | ENVIROSTOR, VCP                | Higher             | 1444, 0.273, SSE           |
| Q106   | SAN ANTONIO PLAZA BL | W. SAN FERNANDO ST & | HIST CORTESE                   | Higher             | 1444, 0.273, SSE           |
| Q107   | SAN ANTONIO PLAZA RE | SAN FERNANDO & 4TH S | LUST                           | Higher             | 1444, 0.273, SSE           |
| Q108   | SAN ANTONIO PLAZA RE | SAN FERNANDO & 4TH S | LUST, HIST LUST                | Higher             | 1446, 0.274, SSE           |
| 109    | JF & C INVESTMENTS   | 342 N 2ND ST         | LUST, HIST LUST                | Higher             | 1458, 0.276, WNW           |
| 110    | SJRDA PROPERTY/REGIS | 320 N 1ST ST         | LUST, HIST LUST                | Lower              | 1471, 0.279, WNW           |
| 111    | PAULINE KEPHART PROP | 357 6TH              | LUST, HIST LUST, HIST CORTESE  | Lower              | 1490, 0.282, North         |
| U112   | VILLA TORINO         | CROSS BASSETT @ MARK | SLIC                           | Lower              | 1491, 0.282, West          |
| S113   | PF CHANGS CHINA BIST | 98 S 2ND ST          | LUST, HIST LUST                | Higher             | 1517, 0.287, South         |
| T114   | SAN JOSE GAS WORKS   | E. SAN FERNANDO AND  | EDR MGP                        | Higher             | 1520, 0.288, SSE           |
| 115    | SAN ANTONIO PLAZA    | UNKNOWN SAN FERNANDO | LUST                           | Higher             | 1526, 0.289, SE            |
| V116   | SANTA CLARA COUNTY H | 345 JULIAN           | HIST CORTESE                   | Lower              | 1534, 0.291, NNE           |
| V117   | SCC HOUSING AUTHORIT | 345 E JULIAN AVE     | LUST, HIST LUST                | Lower              | 1541, 0.292, NNE           |

MAPPED SITES SUMMARY

Target Property Address:  
100 N. 4TH STREET  
SAN JOSE, CA 95112

Click on Map ID to see full detail.

| MAP ID | SITE NAME            | ADDRESS              | DATABASE ACRONYMS                                  | RELATIVE ELEVATION | DIST (ft. & mi.) DIRECTION |
|--------|----------------------|----------------------|--|--------------------|----------------------------|
| T118   | PASEO VILLAS (FORMER | 100 E SAN FERNANDO S | SLIC   | Higher             | 1546, 0.293, SSE           |
| T119   | PASEO VILLAS         | 130 E SAN FERNANDO   | LUST, HIST LUST                                    | Higher             | 1579, 0.299, SSE           |
| 120    | S & W LAND COMPANY   | 448 & 54 SANTA CLARA | HIST CORTESE                                       | Higher             | 1650, 0.312, SSW           |
| 121    | HEART OF THE CITY -  | 100 SOUTH SECOND STR | SLIC   | Higher             | 1672, 0.317, South         |
| W122   | SAN JOSE FIRE STATIO | 201 N MARKET ST      | LUST   | Higher             | 1739, 0.329, West          |
| W123   | SAN JOSE FIRE STATIO | 201 N MARKET ST      | LUST, HIST LUST, SWEEPS UST, HIST UST              | Higher             | 1739, 0.329, West          |
| W124   | SAN JOSE FIRE STATIO | 201 MARKET           | HIST CORTESE                                       | Higher             | 1739, 0.329, West          |
| X125   | BLOCK 2 CITY OF SAN  | 8 EAST SAN FERNANADO | SLIC, BROWNFIELDS                                  | Higher             | 1742, 0.330, South         |
| 126    | BARRY SWENSON BUILDI | 390 N 2ND ST         | LUST, HIST LUST                                    | Higher             | 1756, 0.333, NW            |
| Y127   | FORMER SHELL SERVICE | 375 N 1ST ST         | LUST, HIST LUST                                    | Higher             | 1772, 0.336, WNW           |
| Z128   | ART'S CLEANERS       | 400 E SANTA CLARA ST | LUST   | Higher             | 1801, 0.341, East          |
| Z129   | ART CLEANERS - SAN J | 400 EAST SANTA CLARA | SLIC, ENF  | Higher             | 1801, 0.341, East          |
| Z130   | ART'S CLEANERS       | 400 E SANTA CLARA ST | LUST, HIST LUST                                    | Higher             | 1801, 0.341, East          |
| Y131   | SHELL                | 375 1ST              | HIST CORTESE                                       | Higher             | 1826, 0.346, WNW           |
| 132    | SJSU                 | SAN CARLOS & 7TH     | LUST   | Higher             | 1859, 0.352, ESE           |
| 133    | DIOCESE OF SAN JOSE  | 80 S MARKET ST       | LUST, HIST LUST, HIST CORTESE                      | Higher             | 1909, 0.362, SSW           |
| X134   | SAN JOSE STATE UNIVE | 125 S 7TH ST         | ENVIROSTOR   | Higher             | 1915, 0.363, South         |
| X135   | SAN JOSE STATE UNIV  | 125 S 7TH            | SEMS-ARCHIVE                                       | Higher             | 1915, 0.363, South         |
| 136    | SJRA - VILLA TORINO  | 340 N MARKET ST      | LUST, HIST LUST                                    | Higher             | 1922, 0.364, West          |
| 137    | RYLAND MEWS          | 420 1ST ST N         | LUST, HIST LUST, HIST CORTESE                      | Higher             | 1962, 0.372, WNW           |
| Y138   | KEYSTONE COFFEE - BA | 57 BASSETT ST        | LUST, HIST CORTESE                                 | Higher             | 2020, 0.383, WNW           |
| Y139   | KEYSTONE COFFEE - BA | 57 BASSETT ST        | LUST, HIST LUST                                    | Higher             | 2020, 0.383, WNW           |
| 140    | THOMAS FALLON HOUSE  | 175 W SAINT JOHN ST  | LUST, HIST LUST                                    | Higher             | 2030, 0.384, WSW           |
| AA141  | BRANDENBURG PROPERTI | 160 JULIAN W         | LUST   | Higher             | 2117, 0.401, West          |
| AB142  | SJSU-INDUSTRIAL STUD | 404 E SAN FERNANDO S | LUST, HIST LUST                                    | Higher             | 2122, 0.402, ESE           |
| AB143  | SJSU CORPORATE YARD  | 404 SAN FERNANDO     | HIST CORTESE                                       | Higher             | 2122, 0.402, ESE           |
| AC144  | ROTTEN ROBBIE #42    | 455 JULIAN ST        | LUST, HIST LUST                                    | Lower              | 2132, 0.404, NNE           |
| AC145  | ROTTEN ROBBIE #42    | 455 E. JULIAN ST.    | LUST, SWEEPS UST, HIST UST, CUPA Listings, SAN...  | Lower              | 2132, 0.404, NNE           |
| AA146  | BRANDENBURG PROPERTI | 185 JULIAN W         | LUST   | Higher             | 2151, 0.407, West          |
| AA147  | BRANDENBURG PROPERTI | 160 W JULIAN ST      | LUST   | Higher             | 2172, 0.411, West          |
| AA148  | BRANDENBURG PROPERTI | 160 W JULIAN ST      | HIST LUST  | Higher             | 2172, 0.411, West          |
| AC149  | ROTTEN ROBBIE        | 455 JULIAN           | LUST, HIST CORTESE                                 | Lower              | 2211, 0.419, NNE           |
| AD150  | 7-ELEVEN #17496      | 452 E. SANTA CLARA S | LUST, EMI, SAN JOSE HAZMAT                         | Higher             | 2222, 0.421, East          |
| AD151  | 7-ELEVEN FOOD STORE  | 452 E SANTA CLARA ST | SWEEPS UST, HIST UST, EMI, HIST CORTESE, Notify 65 | Higher             | 2222, 0.421, East          |
| AD152  | 7-ELEVEN #17496      | 452 E SANTA CLARA ST | LUST, HIST LUST                                    | Higher             | 2222, 0.421, East          |
| AA153  | BRANDENBURG FAMILY A | 153 JULIAN           | Cortese, ENF, HIST CORTESE                         | Higher             | 2249, 0.426, West          |
| AA154  | BRANDENBERG, STAEDLE | 153 W JULIAN ST      | SEMS-ARCHIVE, SLIC, WDS                            | Higher             | 2249, 0.426, West          |
| AE155  | BRANDENBURG PROPERTI | 345 SAN PEDRO N      | LUST   | Higher             | 2258, 0.428, West          |
| AD156  | J. W. CONSTRUCTION   | 478 E SANTA CLARA ST | LUST, HIST LUST                                    | Higher             | 2291, 0.434, ENE           |

MAPPED SITES SUMMARY

Target Property Address:  
 100 N. 4TH STREET  
 SAN JOSE, CA 95112

Click on Map ID to see full detail.

| MAP ID                | SITE NAME            | ADDRESS              | DATABASE ACRONYMS                                    | RELATIVE ELEVATION | DIST (ft. & mi.) DIRECTION |
|-----------------------|----------------------|----------------------|--|--------------------|----------------------------|
| <a href="#">AD157</a> | JW CONSTRUCTION      | 478 SANTA CLARA      | HIST CORTESE   | Higher             | 2291, 0.434, ENE           |
| <a href="#">AE158</a> | BRANDENBURG PROPERTI | 355 N SAN PEDRO      | LUST, HIST LUST                                      | Higher             | 2328, 0.441, West          |
| <a href="#">AF159</a> | SAN JOSE MERCURY NEW | 211 W. SANTA CLARA S | LUST, HIST LUST                                      | Higher             | 2353, 0.446, SW            |
| <a href="#">AA160</a> | 235 WEST JULIAN STRE | 235 WEST JULIAN STRE | SLIC, BROWNFIELDS                                    | Higher             | 2384, 0.452, West          |
| <a href="#">AF161</a> | SAN JOSE MERCURY NEW | 211 SANTA CLARA      | HIST CORTESE   | Higher             | 2410, 0.456, SW            |
| <a href="#">162</a>   | CARLYSLE DEVELOPMENT | 76 NOTRE DAME        | SLIC, DEED, EMI                                      | Higher             | 2454, 0.465, WSW           |
| <a href="#">AG163</a> | BRANDENBURG PROPERTI | 330 TERRAINE ST      | LUST, CDL, HIST UST                                  | Lower              | 2466, 0.467, West          |
| <a href="#">AH164</a> | GREYHOUND LINES, INC | 70 ALMADEN AVE       | LUST, HIST LUST, SWEEPS UST                          | Higher             | 2484, 0.470, SSW           |
| <a href="#">AH165</a> | GREYHOUND LINE INC   | 70 ALMADEN           | LUST, HIST UST, HIST CORTESE                         | Higher             | 2484, 0.470, SSW           |
| <a href="#">AI166</a> | ACCUTUNE             | 510 SANTA CLARA      | HIST CORTESE   | Higher             | 2497, 0.473, ENE           |
| <a href="#">AG167</a> | LORENTZ & SONS       | 201 W JULIAN ST      | SEMS-ARCHIVE   | Lower              | 2525, 0.478, West          |
| <a href="#">AI168</a> | DOWNTOWN ACC-U-TUNE  | 510 E SANTA CLARA ST | LUST, HIST UST, SAN JOSE HAZMAT                      | Higher             | 2562, 0.485, ENE           |
| <a href="#">AI169</a> | ACC U TUNE & BRAKE   | 510 E SANTA CLARA ST | RCRA-SQG, LUST, HIST LUST, FINDS, ECHO               | Higher             | 2562, 0.485, ENE           |
| <a href="#">AH170</a> | PACIFIC BELL         | 95 ALMADEN AVENUE    | RCRA-SQG, LUST, CHMIRS, FINDS, ECHO, ENF, HAZNET,... | Higher             | 2630, 0.498, SSW           |
| <a href="#">AH171</a> | PACIFIC BELL         | 95 ALMADEN AVENUE    | RCRA-SQG, LUST, HIST LUST, HIST UST                  | Higher             | 2630, 0.498, SSW           |
| <a href="#">AH172</a> | T-MOBILE ID#SF04517A | 95 S ALMADEN AV      | LUST, CUPA Listings, SAN JOSE HAZMAT                 | Higher             | 2630, 0.498, SSW           |
| <a href="#">173</a>   | FMC CORP SAN JOSE OR | 333 WEST JULIAN STRE | ENVIROSTOR, SLIC, DEED                               | Lower              | 3321, 0.629, WSW           |
| <a href="#">174</a>   | UNKNOWN              | 35 NORTH RIVER STREE | Notify 65  | Lower              | 3479, 0.659, SW            |
| <a href="#">175</a>   | SAN JOSE DEPARTMENT  | 650 NORTH 6TH STREET | ENVIROSTOR   | Lower              | 4136, 0.783, NNW           |
| <a href="#">176</a>   | RIVER PARK DEVELOPME | 333 WEST SAN CARLOS  | ENVIROSTOR, SLIC, CHMIRS                             | Higher             | 4307, 0.816, SSW           |
| <a href="#">177</a>   | GARDEN CITY GAS WORK | W. ST JOHN AND MONTG | EDR MGP  | Higher             | 4535, 0.859, WSW           |
| <a href="#">178</a>   | SAN JOSE SPORTS AREN | 525 WEST SANTA CLARA | RESPONSE, ENVIROSTOR, HIST Cal-Sites, DEED           | Higher             | 4613, 0.874, WSW           |
| <a href="#">AJ179</a> | CONTINENTAL CAN CORP | 357 E TAYLOR ST      | SEMS, CORRACTS, RCRA-SQG, LUST, SLIC, HIST LUST,...  | Lower              | 5149, 0.975, NNW           |
| <a href="#">AJ180</a> | CONTINENTAL CAN CO U | 357 E TAYLOR ST      | ENVIROSTOR, LUST, CUPA Listings, SAN JOSE HAZMAT     | Lower              | 5149, 0.975, NNW           |

# EXECUTIVE SUMMARY

## TARGET PROPERTY SEARCH RESULTS

The target property was identified in the following records. For more information on this property see page 8 of the attached EDR Radius Map report:

| Site   | Database(s)   | EPA ID |
|--|---|--------|
| CORNERSTONE PROPERTY<br>100 N. FOURTH STREET<br>SAN JOSE, CA       | RGA LUST  | N/A    |
| CORNERSTONE PROPERTY<br>100 4TH<br>SAN JOSE, CA                    | RGA LUST  | N/A    |
| CORNERSTONE PROPERTY<br>100 N. FOURTH STREET<br>SAN JOSE, CA 95112 | FINDS<br>Registry ID:: 110065121040   | N/A    |
| BOB S SERVICE<br>100 N 4TH ST<br>SAN JOSE, CA                      | EDR Hist Auto   | N/A    |
| CORNERSTONE PROPERTY<br>100 N. FOURTH STREET<br>SAN JOSE, CA 95112 | LUST<br>Database: LUST SANTA CLARA, Date of Government Version: 03/03/2014<br>Database: LUST, Date of Government Version: 06/12/2017<br>Status: Completed - Case Closed<br>Date Closed: 03/03/2006<br>Global Id: T0608576806<br>SCVWD ID: 07S1E08F05F | N/A    |

## DATABASES WITH NO MAPPED SITES

No mapped sites were found in EDR's search of available ("reasonably ascertainable ") government records either on the target property or within the search radius around the target property for the following databases:

## STANDARD ENVIRONMENTAL RECORDS

### ***Federal NPL site list***

NPL..... National Priority List  
Proposed NPL..... Proposed National Priority List Sites

## EXECUTIVE SUMMARY

NPL LIENS..... Federal Superfund Liens

### ***Federal Delisted NPL site list***

Delisted NPL..... National Priority List Deletions

### ***Federal CERCLIS list***

FEDERAL FACILITY..... Federal Facility Site Information listing  
SEMS..... Superfund Enterprise Management System

### ***Federal RCRA non-CORRACTS TSD facilities list***

RCRA-TSDF..... RCRA - Treatment, Storage and Disposal

### ***Federal RCRA generators list***

RCRA-LQG..... RCRA - Large Quantity Generators  
RCRA-CESQG..... RCRA - Conditionally Exempt Small Quantity Generator

### ***Federal institutional controls / engineering controls registries***

LUCIS..... Land Use Control Information System  
US ENG CONTROLS..... Engineering Controls Sites List  
US INST CONTROL..... Sites with Institutional Controls

### ***Federal ERNS list***

ERNS..... Emergency Response Notification System

### ***State and tribal landfill and/or solid waste disposal site lists***

SWF/LF..... Solid Waste Information System

### ***State and tribal leaking storage tank lists***

INDIAN LUST..... Leaking Underground Storage Tanks on Indian Land

### ***State and tribal registered storage tank lists***

FEMA UST..... Underground Storage Tank Listing  
AST..... Aboveground Petroleum Storage Tank Facilities  
INDIAN UST..... Underground Storage Tanks on Indian Land

### ***State and tribal voluntary cleanup sites***

INDIAN VCP..... Voluntary Cleanup Priority Listing

## **ADDITIONAL ENVIRONMENTAL RECORDS**

### ***Local Brownfield lists***

US BROWNFIELDS..... A Listing of Brownfields Sites

### ***Local Lists of Landfill / Solid Waste Disposal Sites***

WMUDS/SWAT..... Waste Management Unit Database



## EXECUTIVE SUMMARY

|                      |   |
|----------------------|---|
| SWRCY.....           | Recycler Database                                       |
| HAULERS.....         | Registered Waste Tire Haulers Listing                   |
| INDIAN ODI.....      | Report on the Status of Open Dumps on Indian Lands      |
| DEBRIS REGION 9..... | Torres Martinez Reservation Illegal Dump Site Locations |
| ODI.....             | Open Dump Inventory                                     |
| IHS OPEN DUMPS.....  | Open Dumps on Indian Land                               |

### **Local Lists of Hazardous waste / Contaminated Sites**

|                  |   |
|------------------|---|
| US HIST CDL..... | Delisted National Clandestine Laboratory Register |
| CDL.....         | Clandestine Drug Labs                             |
| Toxic Pits.....  | Toxic Pits Cleanup Act Sites                      |
| US CDL.....      | National Clandestine Laboratory Register          |

### **Local Lists of Registered Storage Tanks**

|                 |                             |
|-----------------|-----------------------------|
| CA FID UST..... | Facility Inventory Database |
|-----------------|-----------------------------|

### **Local Land Records**

|              |                             |
|--------------|-----------------------------|
| LIENS.....   | Environmental Liens Listing |
| LIENS 2..... | CERCLA Lien Information     |

### **Records of Emergency Release Reports**

|                |  |
|----------------|--|
| HMIRS.....     | Hazardous Materials Information Reporting System     |
| CHMIRS.....    | California Hazardous Material Incident Report System |
| LDS.....       | Land Disposal Sites Listing                          |
| MCS.....       | Military Cleanup Sites Listing                       |
| SPILLS 90..... | SPILLS 90 data from FirstSearch                      |

### **Other Ascertainable Records**

|                       |   |
|-----------------------|---|
| FUDS.....             | Formerly Used Defense Sites   |
| DOD.....              | Department of Defense Sites   |
| SCRD DRYCLEANERS..... | State Coalition for Remediation of Drycleaners Listing  |
| US FIN ASSUR.....     | Financial Assurance Information   |
| EPA WATCH LIST.....   | EPA WATCH LIST  |
| 2020 COR ACTION.....  | 2020 Corrective Action Program List   |
| TSCA.....             | Toxic Substances Control Act  |
| TRIS.....             | Toxic Chemical Release Inventory System   |
| SSTS.....             | Section 7 Tracking Systems  |
| ROD.....              | Records Of Decision   |
| RMP.....              | Risk Management Plans   |
| RAATS.....            | RCRA Administrative Action Tracking System  |
| PRP.....              | Potentially Responsible Parties   |
| PADS.....             | PCB Activity Database System  |
| ICIS.....             | Integrated Compliance Information System  |
| FTTS.....             | FIFRA/ TSCA Tracking System - FIFRA (Federal Insecticide, Fungicide, & Rodenticide Act)/TSCA (Toxic Substances Control Act) |
| MLTS.....             | Material Licensing Tracking System  |
| COAL ASH DOE.....     | Steam-Electric Plant Operation Data   |
| COAL ASH EPA.....     | Coal Combustion Residues Surface Impoundments List  |
| PCB TRANSFORMER.....  | PCB Transformer Registration Database   |
| RADINFO.....          | Radiation Information Database  |

## EXECUTIVE SUMMARY

|                          |  |
|--------------------------|--|
| HIST FTTS.....           | FIFRA/TSCA Tracking System Administrative Case Listing     |
| DOT OPS.....             | Incident and Accident Data                                 |
| CONSENT.....             | Superfund (CERCLA) Consent Decrees                         |
| INDIAN RESERV.....       | Indian Reservations  |
| FUSRAP.....              | Formerly Utilized Sites Remedial Action Program            |
| UMTRA.....               | Uranium Mill Tailings Sites                                |
| LEAD SMELTERS.....       | Lead Smelter Sites   |
| US AIRS.....             | Aerometric Information Retrieval System Facility Subsystem |
| US MINES.....            | Mines Master Index File                                    |
| ABANDONED MINES.....     | Abandoned Mines  |
| UXO.....                 | Unexploded Ordnance Sites                                  |
| DOCKET HWC.....          | Hazardous Waste Compliance Docket Listing                  |
| ECHO.....                | Enforcement & Compliance History Information               |
| FUELS PROGRAM.....       | EPA Fuels Program Registered Listing                       |
| CA BOND EXP. PLAN.....   | Bond Expenditure Plan                                      |
| DRYCLEANERS.....         | Cleaner Facilities   |
| EMI.....                 | Emissions Inventory Data                                   |
| ENF.....                 | Enforcement Action Listing                                 |
| Financial Assurance..... | Financial Assurance Information Listing                    |
| ICE.....                 | ICE  |
| MINES.....               | Mines Site Location Listing                                |
| MWMP.....                | Medical Waste Management Program Listing                   |
| NPDES.....               | NPDES Permits Listing                                      |
| PEST LIC.....            | Pesticide Regulation Licenses Listing                      |
| PROC.....                | Certified Processors Database                              |
| UIC.....                 | UIC Listing  |
| WASTEWATER PITS.....     | Oil Wastewater Pits Listing                                |
| WDS.....                 | Waste Discharge System                                     |
| WIP.....                 | Well Investigation Program Case List                       |

### EDR RECOVERED GOVERNMENT ARCHIVES

#### ***Exclusive Recovered Govt. Archives***

RGA LF..... Recovered Government Archive Solid Waste Facilities List

### SURROUNDING SITES: SEARCH RESULTS

Surrounding sites were identified in the following databases.

Elevations have been determined from the USGS Digital Elevation Model and should be evaluated on a relative (not an absolute) basis. Relative elevation information between sites of close proximity should be field verified. Sites with an elevation equal to or higher than the target property have been differentiated below from sites with an elevation lower than the target property.

Page numbers and map identification numbers refer to the EDR Radius Map report where detailed data on individual sites can be reviewed.

Sites listed in ***bold italics*** are in multiple databases.

Unmappable (orphan) sites are not considered in the foregoing analysis.

## EXECUTIVE SUMMARY

### STANDARD ENVIRONMENTAL RECORDS

#### ***Federal CERCLIS NFRAP site list***

SEMS-ARCHIVE: SEMS-ARCHIVE (Superfund Enterprise Management System Archive) tracks sites that have no further interest under the Federal Superfund Program based on available information. The list was formerly known as the CERCLIS-NFRAP, renamed to SEMS ARCHIVE by the EPA in 2015. EPA may perform a minimal level of assessment work at a site while it is archived if site conditions change and/or new information becomes available. Archived sites have been removed and archived from the inventory of SEMS sites. Archived status indicates that, to the best of EPA's knowledge, assessment at a site has been completed and that EPA has determined no further steps will be taken to list the site on the National Priorities List (NPL), unless information indicates this decision was not appropriate or other considerations require a recommendation for listing at a later time. The decision does not necessarily mean that there is no hazard associated with a given site; it only means that, based upon available information, the location is not judged to be potential NPL site.

A review of the SEMS-ARCHIVE list, as provided by EDR, and dated 02/07/2017 has revealed that there are 3 SEMS-ARCHIVE sites within approximately 0.5 miles of the target property.

| <u>Equal/Higher Elevation</u>                      | <u>Address</u>                      | <u>Direction / Distance</u>                               | <u>Map ID</u>        | <u>Page</u>       |
|--|-------------------------------------|---|----------------------|-------------------|
| SAN JOSE STATE UNIV<br><b>BRANDENBERG, STAEDLE</b> | 125 S 7TH<br><b>153 W JULIAN ST</b> | S 1/4 - 1/2 (0.363 mi.)<br><b>W 1/4 - 1/2 (0.426 mi.)</b> | X135<br><b>AA154</b> | 176<br><b>222</b> |
| <u>Lower Elevation</u>                             | <u>Address</u>                      | <u>Direction / Distance</u>                               | <u>Map ID</u>        | <u>Page</u>       |
| LORENTZ & SONS                                     | 201 W JULIAN ST                     | W 1/4 - 1/2 (0.478 mi.)                                   | AG167                | 246               |

#### ***Federal RCRA CORRACTS facilities list***

CORRACTS: CORRACTS is a list of handlers with RCRA Corrective Action Activity. This report shows which nationally-defined corrective action core events have occurred for every handler that has had corrective action activity.

A review of the CORRACTS list, as provided by EDR, and dated 12/12/2016 has revealed that there is 1 CORRACTS site within approximately 1 mile of the target property.

| <u>Lower Elevation</u>      | <u>Address</u>         | <u>Direction / Distance</u>    | <u>Map ID</u> | <u>Page</u> |
|-----------------------------|------------------------|--------------------------------|---------------|-------------|
| <b>CONTINENTAL CAN CORP</b> | <b>357 E TAYLOR ST</b> | <b>NNW 1/2 - 1 (0.975 mi.)</b> | <b>AJ179</b>  | <b>292</b>  |

#### ***Federal RCRA generators list***

RCRA-SQG: RCRAInfo is EPA's comprehensive information system, providing access to data supporting the Resource Conservation and Recovery Act (RCRA) of 1976 and the Hazardous and Solid Waste Amendments (HSWA) of 1984. The database includes selective information on sites which generate, transport, store, treat and/or dispose of hazardous waste as defined by the Resource Conservation and Recovery Act (RCRA). Small quantity generators (SQGs) generate between 100 kg and 1,000 kg of hazardous waste per month.

A review of the RCRA-SQG list, as provided by EDR, and dated 12/12/2016 has revealed that there are 5

## EXECUTIVE SUMMARY

RCRA-SQG sites within approximately 0.25 miles of the target property.

| <u>Equal/Higher Elevation</u> | <u>Address</u>               | <u>Direction / Distance</u>      | <u>Map ID</u> | <u>Page</u> |
|-------------------------------|------------------------------|----------------------------------|---------------|-------------|
| CHEVRON 94259                 | 147 E SANTA CLARA ST         | SSE 0 - 1/8 (0.121 mi.)          | H49           | 64          |
| <b>DELUXE CLEANERS</b>        | <b>224-226 E SANTA CLARA</b> | <b>ESE 1/8 - 1/4 (0.133 mi.)</b> | <b>G54</b>    | <b>72</b>   |
| <b>HILLIS PRINTING COMP</b>   | <b>38 SOUTH FOURTH</b>       | <b>SSE 1/8 - 1/4 (0.171 mi.)</b> | <b>M66</b>    | <b>90</b>   |
| <b>PACIFIC BELL</b>           | <b>2 NORTH 2ND ST RM 53</b>  | <b>SSW 1/8 - 1/4 (0.190 mi.)</b> | <b>J73</b>    | <b>101</b>  |
| <u>Lower Elevation</u>        | <u>Address</u>               | <u>Direction / Distance</u>      | <u>Map ID</u> | <u>Page</u> |
| PACIFIC TELEPHONE &           | 190 NORTH FIFTH STRE         | N 0 - 1/8 (0.059 mi.)            | D21           | 21          |

### **State- and tribal - equivalent NPL**

RESPONSE: Identifies confirmed release sites where DTSC is involved in remediation, either in a lead or oversight capacity. These confirmed release sites are generally high-priority and high potential risk.

A review of the RESPONSE list, as provided by EDR, has revealed that there is 1 RESPONSE site within approximately 1 mile of the target property.

| <u>Equal/Higher Elevation</u>                              | <u>Address</u>              | <u>Direction / Distance</u>    | <u>Map ID</u> | <u>Page</u> |
|--|-----------------------------|--------------------------------|---------------|-------------|
| <b>SAN JOSE SPORTS AREN</b>                                | <b>525 WEST SANTA CLARA</b> | <b>WSW 1/2 - 1 (0.874 mi.)</b> | <b>178</b>    | <b>279</b>  |
| Database: RESPONSE, Date of Government Version: 07/31/2017 |                             |                                |               |             |
| Status: Certified O&M - Land Use Restrictions Only         |                             |                                |               |             |
| Facility Id: 43730007                                      |                             |                                |               |             |

### **State- and tribal - equivalent CERCLIS**

ENVIROSTOR: The Department of Toxic Substances Control's (DTSC's) Site Mitigation and Brownfields Reuse Program's (SMBRP's) EnviroStor database identifies sites that have known contamination or sites for which there may be reasons to investigate further. The database includes the following site types: Federal Superfund sites (National Priorities List (NPL)); State Response, including Military Facilities and State Superfund; Voluntary Cleanup; and School sites. EnviroStor provides similar information to the information that was available in CalSites, and provides additional site information, including, but not limited to, identification of formerly-contaminated properties that have been released for reuse, properties where environmental deed restrictions have been recorded to prevent inappropriate land uses, and risk characterization information that is used to assess potential impacts to public health and the environment at contaminated sites.

A review of the ENVIROSTOR list, as provided by EDR, and dated 07/31/2017 has revealed that there are 10 ENVIROSTOR sites within approximately 1 mile of the target property.

| <u>Equal/Higher Elevation</u> | <u>Address</u>              | <u>Direction / Distance</u>      | <u>Map ID</u> | <u>Page</u> |
|-------------------------------|-----------------------------|----------------------------------|---------------|-------------|
| <b>HORACE MANN ELEMENTA</b>   | <b>55 NORTH SEVENTH STR</b> | <b>E 1/8 - 1/4 (0.179 mi.)</b>   | <b>N70</b>    | <b>97</b>   |
| Facility Id: 43820007         |                             |                                  |               |             |
| Status: No Action Required    |                             |                                  |               |             |
| <b>SAN ANTONIO PLAZA BL</b>   | <b>WEST SAN FERNANDO ST</b> | <b>SSE 1/4 - 1/2 (0.273 mi.)</b> | <b>Q105</b>   | <b>134</b>  |
| Facility Id: 43490065         |                             |                                  |               |             |
| Status: Certified             |                             |                                  |               |             |
| SAN JOSE STATE UNIVE          | 125 S 7TH ST                | S 1/4 - 1/2 (0.363 mi.)          | X134          | 175         |

## EXECUTIVE SUMMARY

Facility Id: 43820001  
 Status: No Further Action

**RIVER PARK DEVELOPME**                                      **333 WEST SAN CARLOS**                                      **SSW 1/2 - 1 (0.816 mi.)**                                      **176**                                      **275**

Facility Id: 43150003  
 Status: Refer: RWQCB

**SAN JOSE SPORTS AREN**                                      **525 WEST SANTA CLARA**                                      **WSW 1/2 - 1 (0.874 mi.)**                                      **178**                                      **279**

Facility Id: 43730007  
 Status: Certified O&M - Land Use Restrictions Only

| <u>Lower Elevation</u>  | <u>Address</u>              | <u>Direction / Distance</u>    | <u>Map ID</u> | <u>Page</u> |
|---|-----------------------------|--------------------------------|---------------|-------------|
| FAMILY HEALTH FOUND.<br>Facility Id: 43800004<br>Status: No Action Required                 | 55 E. JULIAN STREET         | WNW 1/8 - 1/4 (0.224 mi.)      | O85           | 120         |
| MISSION VILLAS<br>Facility Id: 60001042<br>Status: Refer: 1248 Local Agency                 | 44 EAST JULIAN STREE        | WNW 1/8 - 1/4 (0.227 mi.)      | O88           | 122         |
| <b>FMC CORP SAN JOSE OR</b><br>Facility Id: 43370005<br>Status: Refer: RWQCB                | <b>333 WEST JULIAN STRE</b> | <b>WSW 1/2 - 1 (0.629 mi.)</b> | <b>173</b>    | <b>270</b>  |
| SAN JOSE DEPARTMENT<br>Facility Id: 43760002<br>Status: Refer: Other Agency                 | 650 NORTH 6TH STREET        | NNW 1/2 - 1 (0.783 mi.)        | 175           | 274         |
| <b>CONTINENTAL CAN CO U</b><br>Facility Id: 80001805<br>Status: Inactive - Needs Evaluation | <b>357 E TAYLOR ST</b>      | <b>NNW 1/2 - 1 (0.975 mi.)</b> | <b>AJ180</b>  | <b>299</b>  |

### **State and tribal leaking storage tank lists**

LUST: Leaking Underground Storage Tank (LUST) Sites included in GeoTracker. GeoTracker is the Water Boards data management system for sites that impact, or have the potential to impact, water quality in California, with emphasis on groundwater.

A review of the LUST list, as provided by EDR, has revealed that there are 65 LUST sites within approximately 0.5 miles of the target property.

| <u>Equal/Higher Elevation</u>   | <u>Address</u>             | <u>Direction / Distance</u>    | <u>Map ID</u> | <u>Page</u> |
|---|----------------------------|--------------------------------|---------------|-------------|
| <b>LOOMIS ARMORED, INC.</b><br>Database: LUST SANTA CLARA, Date of Government Version: 03/03/2014<br>Database: LUST REG 2, Date of Government Version: 09/30/2004<br>Database: LUST, Date of Government Version: 06/12/2017<br>Status: Completed - Case Closed<br>Facility Status: Case Closed<br>Date Closed: 11/25/1996<br>Global Id: T0608500842<br>SCVWD ID: 07S1E08F02F<br>date9: 11/25/1996 | <b>128 E SAINT JOHN ST</b> | <b>SSW 0 - 1/8 (0.038 mi.)</b> | <b>A15</b>    | <b>15</b>   |
| <b>FIRST UNITARIAN CHUR</b><br>Database: LUST SANTA CLARA, Date of Government Version: 03/03/2014<br>Database: LUST REG 2, Date of Government Version: 09/30/2004<br>Database: LUST, Date of Government Version: 06/12/2017   | <b>160 N THIRD ST</b>      | <b>W 0 - 1/8 (0.065 mi.)</b>   | <b>B23</b>    | <b>23</b>   |

## EXECUTIVE SUMMARY

|   |                             |                                  |            |           |
|---|-----------------------------|----------------------------------|------------|-----------|
| Status: Completed - Case Closed<br>Facility Status: Case Closed<br>Date Closed: 10/15/2001<br>Global Id: T0608554972<br>SCVWD ID: 07S1E08F03F<br>date9: 10/15/2001  |                             |                                  |            |           |
| N 5TH SIDEWALK<br>Database: LUST, Date of Government Version: 06/12/2017<br>Status: Completed - Case Closed<br>Global Id: T0608576161   | 24 5TH                      | ESE 0 - 1/8 (0.107 mi.)          | G37        | 43        |
| Database: LUST, Date of Government Version: 06/12/2017<br>Status: Completed - Case Closed<br>Global Id: T0608576161   |                             |                                  |            |           |
| N 5TH SIDEWALK<br>Database: LUST SANTA CLARA, Date of Government Version: 03/03/2014<br>Date Closed: 12/28/2006<br>SCVWD ID: 07S1E08F04F  | 24 N 5TH ST                 | ESE 0 - 1/8 (0.115 mi.)          | G42        | 47        |
| Database: LUST SANTA CLARA, Date of Government Version: 03/03/2014<br>Database: LUST REG 2, Date of Government Version: 09/30/2004<br>Database: LUST, Date of Government Version: 06/12/2017<br>Status: Completed - Case Closed<br>Facility Status: Remedial action (cleanup) Underway<br>Date Closed: 05/21/2010<br>Global Id: T0608500345<br>SCVWD ID: 07S1E08L01F                                |                             |                                  |            |           |
| <b>4TH STREET CHEVRON G</b><br>Database: LUST SANTA CLARA, Date of Government Version: 03/03/2014<br>Database: LUST REG 2, Date of Government Version: 09/30/2004<br>Database: LUST, Date of Government Version: 06/12/2017<br>Status: Completed - Case Closed<br>Facility Status: Remedial action (cleanup) Underway<br>Date Closed: 05/21/2010<br>Global Id: T0608500345<br>SCVWD ID: 07S1E08L01F | <b>147 E SANTA CLARA ST</b> | <b>SSE 0 - 1/8 (0.121 mi.)</b>   | <b>H48</b> | <b>48</b> |
| Database: LUST SANTA CLARA, Date of Government Version: 03/03/2014<br>Database: LUST REG 2, Date of Government Version: 09/30/2004<br>Database: LUST, Date of Government Version: 06/12/2017<br>Status: Completed - Case Closed<br>Facility Status: Case Closed<br>Date Closed: 01/12/1998<br>Global Id: T0608500529<br>SCVWD ID: 07S1E08L02F<br>date9: 1/12/1998                                   |                             |                                  |            |           |
| <b>DOWNTOWN AUTO EXPRES</b><br>Database: LUST SANTA CLARA, Date of Government Version: 03/03/2014<br>Database: LUST REG 2, Date of Government Version: 09/30/2004<br>Database: LUST, Date of Government Version: 06/12/2017<br>Status: Completed - Case Closed<br>Facility Status: Case Closed<br>Date Closed: 01/12/1998<br>Global Id: T0608500529<br>SCVWD ID: 07S1E08L02F<br>date9: 1/12/1998    | <b>154 E SANTA CLARA ST</b> | <b>SSE 1/8 - 1/4 (0.129 mi.)</b> | <b>H53</b> | <b>66</b> |
| Database: LUST, Date of Government Version: 06/12/2017<br>Status: Completed - Case Closed<br>Global Id: T10000007007  |                             |                                  |            |           |
| <b>REDEVELOPEMENT AGENC</b><br>Database: LUST, Date of Government Version: 06/12/2017<br>Status: Completed - Case Closed<br>Global Id: T10000007007   | <b>235 E SANTA CLARA ST</b> | <b>ESE 1/8 - 1/4 (0.142 mi.)</b> | <b>G55</b> | <b>74</b> |
| Database: LUST SANTA CLARA, Date of Government Version: 03/03/2014<br>Database: LUST REG 2, Date of Government Version: 09/30/2004<br>Database: LUST, Date of Government Version: 06/12/2017<br>Status: Completed - Case Closed<br>Facility Status: Case Closed<br>Date Closed: 11/22/2000<br>Global Id: T0608500212<br>SCVWD ID: 07S1E08L04F<br>date9: 11/22/2000                                  |                             |                                  |            |           |
| <b>BANK OF TRADE BUILDI</b><br>Database: LUST SANTA CLARA, Date of Government Version: 03/03/2014<br>Database: LUST REG 2, Date of Government Version: 09/30/2004<br>Database: LUST, Date of Government Version: 06/12/2017<br>Status: Completed - Case Closed<br>Facility Status: Case Closed<br>Date Closed: 11/22/2000<br>Global Id: T0608500212<br>SCVWD ID: 07S1E08L04F<br>date9: 11/22/2000   | <b>100 E SANTA CLARA ST</b> | <b>S 1/8 - 1/4 (0.152 mi.)</b>   | <b>I59</b> | <b>80</b> |
| Database: LUST, Date of Government Version: 06/12/2017<br>Status: Completed - Case Closed<br>Facility Status: Case Closed<br>Global Id: T0608541457   |                             |                                  |            |           |
| <b>HORACE MANN ELEMENTA</b><br>Database: LUST REG 2, Date of Government Version: 09/30/2004<br>Database: LUST, Date of Government Version: 06/12/2017<br>Status: Completed - Case Closed<br>Facility Status: Case Closed<br>Global Id: T0608541457  | <b>55 N 7TH ST</b>          | <b>E 1/8 - 1/4 (0.179 mi.)</b>   | <b>N69</b> | <b>94</b> |

## EXECUTIVE SUMMARY

|  |                             |                                  |             |            |
|--|-----------------------------|----------------------------------|-------------|------------|
| date9: 10/17/2001  |                             |                                  |             |            |
| HORACE MANN ELEMENTA   | 55 NORTH 7TH ST             | E 1/8 - 1/4 (0.179 mi.)          | N71         | 99         |
| Database: LUST SANTA CLARA, Date of Government Version: 03/03/2014 |                             |                                  |             |            |
| Date Closed: 10/17/2001  |                             |                                  |             |            |
| SCVWD ID: 07S1E08G01F  |                             |                                  |             |            |
| MERCADOS SUIVANDA  | 272 E. SANTA CLARA S        | ESE 1/8 - 1/4 (0.211 mi.)        | K80         | 110        |
| Database: LUST SANTA CLARA, Date of Government Version: 03/03/2014 |                             |                                  |             |            |
| Database: LUST, Date of Government Version: 06/12/2017             |                             |                                  |             |            |
| Status: Completed - Case Closed                                    |                             |                                  |             |            |
| Date Closed: 12/24/2013  |                             |                                  |             |            |
| Global Id: T0608558142   |                             |                                  |             |            |
| SCVWD ID: 07S1E08G02F  |                             |                                  |             |            |
| <b>SILVA SERVICE-TEXACO</b>  | <b>78 S 4TH ST</b>          | <b>SSE 1/8 - 1/4 (0.217 mi.)</b> | <b>M82</b>  | <b>115</b> |
| Database: LUST SANTA CLARA, Date of Government Version: 03/03/2014 |                             |                                  |             |            |
| Date Closed: 10/21/1999  |                             |                                  |             |            |
| SCVWD ID: 07S1E08L03F  |                             |                                  |             |            |
| <b>TEXACO</b>  | <b>78 S 4TH ST</b>          | <b>SSE 1/8 - 1/4 (0.217 mi.)</b> | <b>M83</b>  | <b>116</b> |
| Database: LUST REG 2, Date of Government Version: 09/30/2004       |                             |                                  |             |            |
| Database: LUST, Date of Government Version: 06/12/2017             |                             |                                  |             |            |
| Status: Completed - Case Closed                                    |                             |                                  |             |            |
| Facility Status: Case Closed                                       |                             |                                  |             |            |
| Global Id: T0608501328   |                             |                                  |             |            |
| date9: 10/21/1999  |                             |                                  |             |            |
| <b>U.S. POSTAL SERVICE</b>   | <b>101 N 1ST ST</b>         | <b>WSW 1/8 - 1/4 (0.222 mi.)</b> | <b>P84</b>  | <b>118</b> |
| Database: LUST SANTA CLARA, Date of Government Version: 03/03/2014 |                             |                                  |             |            |
| Database: LUST REG 2, Date of Government Version: 09/30/2004       |                             |                                  |             |            |
| Database: LUST, Date of Government Version: 06/12/2017             |                             |                                  |             |            |
| Status: Completed - Case Closed                                    |                             |                                  |             |            |
| Facility Status: Case Closed                                       |                             |                                  |             |            |
| Date Closed: 10/02/1996  |                             |                                  |             |            |
| Global Id: T0608501544   |                             |                                  |             |            |
| SCVWD ID: 07S1E08M01F  |                             |                                  |             |            |
| date9: 10/2/1996   |                             |                                  |             |            |
| <b>CENTURY CENTER</b>  | <b>53 S 3RD ST</b>          | <b>S 1/4 - 1/2 (0.253 mi.)</b>   | <b>S100</b> | <b>127</b> |
| Database: LUST SANTA CLARA, Date of Government Version: 03/03/2014 |                             |                                  |             |            |
| Database: LUST REG 2, Date of Government Version: 09/30/2004       |                             |                                  |             |            |
| Database: LUST, Date of Government Version: 06/12/2017             |                             |                                  |             |            |
| Status: Completed - Case Closed                                    |                             |                                  |             |            |
| Facility Status: Case Closed                                       |                             |                                  |             |            |
| Date Closed: 11/01/2002  |                             |                                  |             |            |
| Global Id: T0608561183   |                             |                                  |             |            |
| SCVWD ID: 07S1E08L07F  |                             |                                  |             |            |
| date9: 11/1/2002   |                             |                                  |             |            |
| PRIVATE RESIDENCE  | PRIVATE RESIDENCE           | S 1/4 - 1/2 (0.255 mi.)          | S101        | 129        |
| Database: LUST, Date of Government Version: 06/12/2017             |                             |                                  |             |            |
| Status: Completed - Case Closed                                    |                             |                                  |             |            |
| Global Id: T0608516469   |                             |                                  |             |            |
| CENTURY CENTER   | 62 S 2ND ST.                | S 1/4 - 1/2 (0.257 mi.)          | S102        | 131        |
| Database: LUST SANTA CLARA, Date of Government Version: 03/03/2014 |                             |                                  |             |            |
| Date Closed: 07/13/2005  |                             |                                  |             |            |
| SCVWD ID: 07S1E08L10F  |                             |                                  |             |            |
| <b>FOREST CITY DEVELOPM</b>  | <b>101 SAN FERNANDO AVE</b> | <b>SSE 1/4 - 1/2 (0.264 mi.)</b> | <b>T103</b> | <b>131</b> |
| Database: LUST SANTA CLARA, Date of Government Version: 03/03/2014 |                             |                                  |             |            |
| Database: LUST REG 2, Date of Government Version: 09/30/2004       |                             |                                  |             |            |
| Database: LUST, Date of Government Version: 06/12/2017             |                             |                                  |             |            |

## EXECUTIVE SUMMARY

|   |                                 |                                  |             |            |  |
|---|---------------------------------|----------------------------------|-------------|------------|--|
| Status: Completed - Case Closed<br>Facility Status: Preliminary site assessment underway<br>Global Id: T0608502387<br>SCVWD ID: 07S1E08L06F   |                                 |                                  |             |            |  |
| SAN ANTONIO PLAZA RE  | SAN FERNANDO & 4TH S            | SSE 1/4 - 1/2 (0.273 mi.)        | Q107        | 137        |  |
| Database: LUST, Date of Government Version: 06/12/2017<br>Status: Completed - Case Closed<br>Global Id: T0608502303   |                                 |                                  |             |            |  |
| <b>SAN ANTONIO PLAZA RE</b>   | <b>SAN FERNANDO &amp; 4TH S</b> | <b>SSE 1/4 - 1/2 (0.274 mi.)</b> | <b>Q108</b> | <b>138</b> |  |
| Database: LUST SANTA CLARA, Date of Government Version: 03/03/2014<br>Database: LUST REG 2, Date of Government Version: 09/30/2004<br>Facility Status: Case Closed<br>Date Closed: 08/17/1992<br>SCVWD ID: 07S1E08K01F<br>date9: 8/17/1992  |                                 |                                  |             |            |  |
| <b>JF &amp; C INVESTMENTS</b>   | <b>342 N 2ND ST</b>             | <b>WNW 1/4 - 1/2 (0.276 mi.)</b> | <b>109</b>  | <b>139</b> |  |
| Database: LUST SANTA CLARA, Date of Government Version: 03/03/2014<br>Database: LUST REG 2, Date of Government Version: 09/30/2004<br>Database: LUST, Date of Government Version: 06/12/2017<br>Status: Completed - Case Closed<br>Facility Status: Case Closed<br>Date Closed: 05/07/1992<br>Global Id: T0608500774<br>SCVWD ID: 07S1E08D01F<br>date9: 5/7/1992  |                                 |                                  |             |            |  |
| <b>PF CHANGS CHINA BIST</b>   | <b>98 S 2ND ST</b>              | <b>S 1/4 - 1/2 (0.287 mi.)</b>   | <b>S113</b> | <b>146</b> |  |
| Database: LUST SANTA CLARA, Date of Government Version: 03/03/2014<br>Database: LUST REG 2, Date of Government Version: 09/30/2004<br>Database: LUST, Date of Government Version: 06/12/2017<br>Status: Completed - Case Closed<br>Date Closed: 08/09/2006<br>Global Id: T0608503601<br>SCVWD ID: 07S1E08L08F   |                                 |                                  |             |            |  |
| SAN ANTONIO PLAZA   | UNKNOWN SAN FERNANDO            | SE 1/4 - 1/2 (0.289 mi.)         | 115         | 148        |  |
| Database: LUST REG 2, Date of Government Version: 09/30/2004<br>Database: LUST, Date of Government Version: 06/12/2017<br>Status: Completed - Case Closed<br>Facility Id: 43-1706<br>Facility Status: Case Closed<br>Global Id: T0608501647<br>date9: 8/17/1992   |                                 |                                  |             |            |  |
| <b>PASEO VILLAS</b>   | <b>130 E SAN FERNANDO</b>       | <b>SSE 1/4 - 1/2 (0.299 mi.)</b> | <b>T119</b> | <b>153</b> |  |
| Database: LUST SANTA CLARA, Date of Government Version: 03/03/2014<br>Database: LUST REG 2, Date of Government Version: 09/30/2004<br>Database: LUST, Date of Government Version: 06/12/2017<br>Status: Completed - Case Closed<br>Facility Status: Case Closed<br>Date Closed: 04/19/2002<br>Global Id: T0608502417<br>SCVWD ID: 07S1E08K05F<br>date9: 4/19/2002 |                                 |                                  |             |            |  |
| SAN JOSE FIRE STATIO  | 201 N MARKET ST                 | W 1/4 - 1/2 (0.329 mi.)          | W122        | 156        |  |
| Database: LUST, Date of Government Version: 06/12/2017  |                                 |                                  |             |            |  |



## EXECUTIVE SUMMARY

Status: Completed - Case Closed  
Global Id: T0608501618

|  |                             |                                  |             |            |
|--|-----------------------------|----------------------------------|-------------|------------|
| <b>SAN JOSE FIRE STATIO</b>  | <b>201 N MARKET ST</b>      | <b>W 1/4 - 1/2 (0.329 mi.)</b>   | <b>W123</b> | <b>158</b> |
| Database: LUST SANTA CLARA, Date of Government Version: 03/03/2014 |                             |                                  |             |            |
| Database: LUST REG 2, Date of Government Version: 09/30/2004       |                             |                                  |             |            |
| Facility Status: Case Closed                                       |                             |                                  |             |            |
| Date Closed: 04/03/2000  |                             |                                  |             |            |
| SCVWD ID: 07S1E08E04F  |                             |                                  |             |            |
| date9: 4/3/2000  |                             |                                  |             |            |
| <b>BARRY SWENSON BUILDI</b>  | <b>390 N 2ND ST</b>         | <b>NW 1/4 - 1/2 (0.333 mi.)</b>  | <b>126</b>  | <b>162</b> |
| Database: LUST SANTA CLARA, Date of Government Version: 03/03/2014 |                             |                                  |             |            |
| Database: LUST REG 2, Date of Government Version: 09/30/2004       |                             |                                  |             |            |
| Database: LUST, Date of Government Version: 06/12/2017             |                             |                                  |             |            |
| Status: Completed - Case Closed                                    |                             |                                  |             |            |
| Facility Status: Case Closed                                       |                             |                                  |             |            |
| Date Closed: 03/04/1998  |                             |                                  |             |            |
| Global Id: T0608500539   |                             |                                  |             |            |
| SCVWD ID: 07S1E08D03F  |                             |                                  |             |            |
| date9: 3/4/1998  |                             |                                  |             |            |
| <b>FORMER SHELL SERVICE</b>  | <b>375 N 1ST ST</b>         | <b>WNW 1/4 - 1/2 (0.336 mi.)</b> | <b>Y127</b> | <b>164</b> |
| Database: LUST SANTA CLARA, Date of Government Version: 03/03/2014 |                             |                                  |             |            |
| Database: LUST REG 2, Date of Government Version: 09/30/2004       |                             |                                  |             |            |
| Database: LUST, Date of Government Version: 06/12/2017             |                             |                                  |             |            |
| Status: Completed - Case Closed                                    |                             |                                  |             |            |
| Facility Status: Case Closed                                       |                             |                                  |             |            |
| Date Closed: 06/26/1996  |                             |                                  |             |            |
| Global Id: T0608501957   |                             |                                  |             |            |
| SCVWD ID: 07S1E08E05F  |                             |                                  |             |            |
| date9: 6/26/1996   |                             |                                  |             |            |
| <b>ART'S CLEANERS</b>  | <b>400 E SANTA CLARA ST</b> | <b>E 1/4 - 1/2 (0.341 mi.)</b>   | <b>Z128</b> | <b>167</b> |
| Database: LUST SANTA CLARA, Date of Government Version: 03/03/2014 |                             |                                  |             |            |
| SCVWD ID: 07S1E08H05F  |                             |                                  |             |            |
| <b>ART'S CLEANERS</b>  | <b>400 E SANTA CLARA ST</b> | <b>E 1/4 - 1/2 (0.341 mi.)</b>   | <b>Z130</b> | <b>169</b> |
| Database: LUST REG 2, Date of Government Version: 09/30/2004       |                             |                                  |             |            |
| Facility Status: Preliminary site assessment underway              |                             |                                  |             |            |
| <b>SJSU</b>  | <b>SAN CARLOS &amp; 7TH</b> | <b>ESE 1/4 - 1/2 (0.352 mi.)</b> | <b>132</b>  | <b>170</b> |
| Database: LUST SANTA CLARA, Date of Government Version: 03/03/2014 |                             |                                  |             |            |
| Database: LUST, Date of Government Version: 06/12/2017             |                             |                                  |             |            |
| Status: Completed - Case Closed                                    |                             |                                  |             |            |
| Date Closed: 08/27/1998  |                             |                                  |             |            |
| Global Id: T0608502106   |                             |                                  |             |            |
| SCVWD ID: 07S1E08J03F  |                             |                                  |             |            |
| <b>DIOCESE OF SAN JOSE</b>   | <b>80 S MARKET ST</b>       | <b>SSW 1/4 - 1/2 (0.362 mi.)</b> | <b>133</b>  | <b>172</b> |
| Database: LUST SANTA CLARA, Date of Government Version: 03/03/2014 |                             |                                  |             |            |
| Database: LUST REG 2, Date of Government Version: 09/30/2004       |                             |                                  |             |            |
| Database: LUST, Date of Government Version: 06/12/2017             |                             |                                  |             |            |
| Status: Completed - Case Closed                                    |                             |                                  |             |            |
| Facility Status: Case Closed                                       |                             |                                  |             |            |
| Date Closed: 05/22/2001  |                             |                                  |             |            |
| Global Id: T0608500516   |                             |                                  |             |            |
| SCVWD ID: 07S1E08N01F  |                             |                                  |             |            |
| date9: 5/22/2001   |                             |                                  |             |            |
| <b>SJRA - VILLA TORINO</b>   | <b>340 N MARKET ST</b>      | <b>W 1/4 - 1/2 (0.364 mi.)</b>   | <b>136</b>  | <b>177</b> |
| Database: LUST SANTA CLARA, Date of Government Version: 03/03/2014 |                             |                                  |             |            |

## EXECUTIVE SUMMARY

SCVWD ID: 07S1E08E01F

**RYLAND MEWS** **420 1ST ST N** **WNW 1/4 - 1/2 (0.372 mi.)** **137** **178**

Database: LUST SANTA CLARA, Date of Government Version: 03/03/2014

Database: LUST REG 2, Date of Government Version: 09/30/2004

Database: LUST, Date of Government Version: 06/12/2017

Status: Completed - Case Closed

Facility Id: 43-1440

Facility Status: Case Closed

Date Closed: 12/13/1996

Global Id: T0608501411

SCVWD ID: 07S1E08D02F

date9: 12/13/1996

**KEYSTONE COFFEE - BA** **57 BASSETT ST** **WNW 1/4 - 1/2 (0.383 mi.)** **Y138** **180**

Database: LUST SANTA CLARA, Date of Government Version: 03/03/2014

Database: LUST, Date of Government Version: 06/12/2017

Status: Completed - Case Closed

Date Closed: 10/02/1996

Global Id: T0608501604

SCVWD ID: 07S1E07H03F

**KEYSTONE COFFEE - BA** **57 BASSETT ST** **WNW 1/4 - 1/2 (0.383 mi.)** **Y139** **181**

Database: LUST REG 2, Date of Government Version: 09/30/2004

Facility Status: Case Closed

date9: 10/2/1996

**THOMAS FALLON HOUSE** **175 W SAINT JOHN ST** **WSW 1/4 - 1/2 (0.384 mi.)** **140** **182**

Database: LUST SANTA CLARA, Date of Government Version: 03/03/2014

Database: LUST REG 2, Date of Government Version: 09/30/2004

Database: LUST, Date of Government Version: 06/12/2017

Status: Completed - Case Closed

Facility Status: Case Closed

Date Closed: 10/03/1994

Global Id: T0608524383

SCVWD ID: 07S1E08M02F

date9: 10/3/1994

**BRANDENBURG PROPERTI** **160 JULIAN W** **W 1/4 - 1/2 (0.401 mi.)** **AA141** **184**

Database: LUST REG 2, Date of Government Version: 09/30/2004

Database: LUST, Date of Government Version: 06/12/2017

Status: Completed - Case Closed

Facility Id: 43-2417

Facility Status: Case Closed

Global Id: T0608595937

date9: 6/11/2003

**SJSU-INDUSTRIAL STUD** **404 E SAN FERNANDO S** **ESE 1/4 - 1/2 (0.402 mi.)** **AB142** **185**

Database: LUST SANTA CLARA, Date of Government Version: 03/03/2014

Database: LUST REG 2, Date of Government Version: 09/30/2004

Database: LUST, Date of Government Version: 06/12/2017

Status: Completed - Case Closed

Facility Status: Case Closed

Date Closed: 03/30/2000

Date Closed: 04/10/2000

Global Id: T0608501837

Global Id: T0608502071

SCVWD ID: 07S1E08K02F

SCVWD ID: 07S1E08K03F

## EXECUTIVE SUMMARY

|  |                             |                                  |              |            |
|--|-----------------------------|----------------------------------|--------------|------------|
| date9: 3/30/2000   |                             |                                  |              |            |
| date9: 4/10/2000   |                             |                                  |              |            |
| <b>BRANDENBURG PROPERTI</b>  | <b>185 JULIAN W</b>         | <b>W 1/4 - 1/2 (0.407 mi.)</b>   | <b>AA146</b> | <b>199</b> |
| Database: LUST REG 2, Date of Government Version: 09/30/2004       |                             |                                  |              |            |
| Database: LUST, Date of Government Version: 06/12/2017             |                             |                                  |              |            |
| Status: Completed - Case Closed                                    |                             |                                  |              |            |
| Facility Id: 43-2416   |                             |                                  |              |            |
| Facility Status: Case Closed                                       |                             |                                  |              |            |
| Global Id: T0608503496   |                             |                                  |              |            |
| date9: 3/27/2002   |                             |                                  |              |            |
| <b>BRANDENBURG PROPERTI</b>  | <b>160 W JULIAN ST</b>      | <b>W 1/4 - 1/2 (0.411 mi.)</b>   | <b>AA147</b> | <b>201</b> |
| Database: LUST SANTA CLARA, Date of Government Version: 03/03/2014 |                             |                                  |              |            |
| Date Closed: 03/27/2002  |                             |                                  |              |            |
| SCVWD ID: 07S1E07H04F  |                             |                                  |              |            |
| <b>7-ELEVEN #17496</b>   | <b>452 E. SANTA CLARA S</b> | <b>E 1/4 - 1/2 (0.421 mi.)</b>   | <b>AD150</b> | <b>202</b> |
| Database: LUST SANTA CLARA, Date of Government Version: 03/03/2014 |                             |                                  |              |            |
| Database: LUST, Date of Government Version: 06/12/2017             |                             |                                  |              |            |
| Status: Completed - Case Closed                                    |                             |                                  |              |            |
| Date Closed: 10/03/2011  |                             |                                  |              |            |
| Global Id: T0608500077   |                             |                                  |              |            |
| SCVWD ID: 07S1E08H02F  |                             |                                  |              |            |
| <b>7-ELEVEN #17496</b>   | <b>452 E SANTA CLARA ST</b> | <b>E 1/4 - 1/2 (0.421 mi.)</b>   | <b>AD152</b> | <b>214</b> |
| Database: LUST REG 2, Date of Government Version: 09/30/2004       |                             |                                  |              |            |
| Facility Status: Pollution Characterization                        |                             |                                  |              |            |
| <b>BRANDENBURG PROPERTI</b>  | <b>345 SAN PEDRO N</b>      | <b>W 1/4 - 1/2 (0.428 mi.)</b>   | <b>AE155</b> | <b>224</b> |
| Database: LUST REG 2, Date of Government Version: 09/30/2004       |                             |                                  |              |            |
| Database: LUST, Date of Government Version: 06/12/2017             |                             |                                  |              |            |
| Status: Completed - Case Closed                                    |                             |                                  |              |            |
| Facility Id: 43-2415   |                             |                                  |              |            |
| Facility Status: Case Closed                                       |                             |                                  |              |            |
| Global Id: T0608568823   |                             |                                  |              |            |
| date9: 3/27/2002   |                             |                                  |              |            |
| <b>J. W. CONSTRUCTION</b>  | <b>478 E SANTA CLARA ST</b> | <b>ENE 1/4 - 1/2 (0.434 mi.)</b> | <b>AD156</b> | <b>226</b> |
| Database: LUST SANTA CLARA, Date of Government Version: 03/03/2014 |                             |                                  |              |            |
| Database: LUST REG 2, Date of Government Version: 09/30/2004       |                             |                                  |              |            |
| Database: LUST, Date of Government Version: 06/12/2017             |                             |                                  |              |            |
| Status: Completed - Case Closed                                    |                             |                                  |              |            |
| Facility Status: Case Closed                                       |                             |                                  |              |            |
| Date Closed: 07/13/1993  |                             |                                  |              |            |
| Global Id: T0608500763   |                             |                                  |              |            |
| SCVWD ID: 07S1E08H01F  |                             |                                  |              |            |
| date9: 7/13/1993   |                             |                                  |              |            |
| <b>BRANDENBURG PROPERTI</b>  | <b>355 N SAN PEDRO</b>      | <b>W 1/4 - 1/2 (0.441 mi.)</b>   | <b>AE158</b> | <b>228</b> |
| Database: LUST SANTA CLARA, Date of Government Version: 03/03/2014 |                             |                                  |              |            |
| Date Closed: 03/27/2002  |                             |                                  |              |            |
| SCVWD ID: 07S1E07H02F  |                             |                                  |              |            |
| <b>SAN JOSE MERCURY NEW</b>  | <b>211 W. SANTA CLARA S</b> | <b>SW 1/4 - 1/2 (0.446 mi.)</b>  | <b>AF159</b> | <b>228</b> |
| Database: LUST SANTA CLARA, Date of Government Version: 03/03/2014 |                             |                                  |              |            |
| Database: LUST REG 2, Date of Government Version: 09/30/2004       |                             |                                  |              |            |
| Database: LUST, Date of Government Version: 06/12/2017             |                             |                                  |              |            |
| Status: Open - Site Assessment                                     |                             |                                  |              |            |
| Facility Status: Case Closed                                       |                             |                                  |              |            |

## EXECUTIVE SUMMARY

Global Id: T0608502045  
 SCVWD ID: 07S1E08M03F  
 date9: 8/16/2000

|   |                             |                                  |              |            |
|---|-----------------------------|----------------------------------|--------------|------------|
| <b>GREYHOUND LINES, INC</b>   | <b>70 ALMADEN AVE</b>       | <b>SSW 1/4 - 1/2 (0.470 mi.)</b> | <b>AH164</b> | <b>243</b> |
| Database: LUST REG 2, Date of Government Version: 09/30/2004<br>Facility Status: Case Closed<br>date9: 1/21/1992  |                             |                                  |              |            |
| <b>GREYHOUND LINE INC</b>   | <b>70 ALMADEN</b>           | <b>SSW 1/4 - 1/2 (0.470 mi.)</b> | <b>AH165</b> | <b>244</b> |
| Database: LUST, Date of Government Version: 06/12/2017<br>Status: Completed - Case Closed<br>Global Id: T0608584244   |                             |                                  |              |            |
| <b>DOWNTOWN ACC-U-TUNE</b>  | <b>510 E SANTA CLARA ST</b> | <b>ENE 1/4 - 1/2 (0.485 mi.)</b> | <b>AI168</b> | <b>247</b> |
| Database: LUST SANTA CLARA, Date of Government Version: 03/03/2014<br>Database: LUST, Date of Government Version: 06/12/2017<br>Status: Completed - Case Closed<br>Date Closed: 11/18/1998<br>Global Id: T0608568680<br>SCVWD ID: 07S1E08H04F |                             |                                  |              |            |
| <b>ACC U TUNE &amp; BRAKE</b>   | <b>510 E SANTA CLARA ST</b> | <b>ENE 1/4 - 1/2 (0.485 mi.)</b> | <b>AI169</b> | <b>249</b> |
| Database: LUST REG 2, Date of Government Version: 09/30/2004<br>Facility Status: Case Closed<br>date9: 11/18/1998   |                             |                                  |              |            |
| <b>PACIFIC BELL</b>   | <b>95 ALMADEN AVENUE</b>    | <b>SSW 1/4 - 1/2 (0.498 mi.)</b> | <b>AH170</b> | <b>251</b> |
| Database: LUST SANTA CLARA, Date of Government Version: 03/03/2014<br>SCVWD ID: 07S1E08N03F   |                             |                                  |              |            |
| <b>PACIFIC BELL</b>   | <b>95 ALMADEN AVENUE</b>    | <b>SSW 1/4 - 1/2 (0.498 mi.)</b> | <b>AH171</b> | <b>259</b> |
| Database: LUST REG 2, Date of Government Version: 09/30/2004<br>Facility Status: Pollution Characterization   |                             |                                  |              |            |
| <b>T-MOBILE ID#SF04517A</b>   | <b>95 S ALMADEN AV</b>      | <b>SSW 1/4 - 1/2 (0.498 mi.)</b> | <b>AH172</b> | <b>262</b> |
| Database: LUST, Date of Government Version: 06/12/2017<br>Status: Open - Remediation<br>Global Id: T0608501640  |                             |                                  |              |            |

| <u>Lower Elevation</u>   | <u>Address</u>              | <u>Direction / Distance</u>      | <u>Map ID</u> | <u>Page</u> |
|--|-----------------------------|----------------------------------|---------------|-------------|
| <b>RICHARDSONS AUTO SER</b>  | <b>247 E. SAINT JOHN ST</b> | <b>ENE 0 - 1/8 (0.089 mi.)</b>   | <b>F33</b>    | <b>28</b>   |
| Database: LUST SANTA CLARA, Date of Government Version: 03/03/2014<br>Database: LUST REG 2, Date of Government Version: 09/30/2004<br>Database: LUST, Date of Government Version: 06/12/2017<br>Status: Open - Remediation<br>Facility Status: Pollution Characterization<br>Global Id: T0608501104<br>SCVWD ID: 07S1E08F01F |                             |                                  |               |             |
| <b>BRANDERBURG PROPRTI</b>   | <b>129-149 W JULIAN ST</b>  | <b>NW 1/8 - 1/4 (0.177 mi.)</b>  | <b>68</b>     | <b>94</b>   |
| Database: LUST SANTA CLARA, Date of Government Version: 03/03/2014<br>Date Closed: 08/28/2003<br>SCVWD ID: 07S1E07H05F   |                             |                                  |               |             |
| <b>WAGON WORKS</b>   | <b>50 E JULIAN ST</b>       | <b>WNW 1/8 - 1/4 (0.207 mi.)</b> | <b>O76</b>    | <b>104</b>  |
| Database: LUST SANTA CLARA, Date of Government Version: 03/03/2014<br>Database: LUST REG 2, Date of Government Version: 09/30/2004<br>Database: LUST, Date of Government Version: 06/12/2017<br>Status: Completed - Case Closed  |                             |                                  |               |             |

## EXECUTIVE SUMMARY

Facility Status: Case Closed  
 Date Closed: 01/15/1999  
 Global Id: T0608501571  
 Global Id: T0608500473  
 SCVWD ID: 07S1E08E03F  
 SCVWD ID: 07S1E08E06F  
 date9: 1/15/1999

**SAN JOSE TRANSIT MAL** **50 E JULIAN AVE** **WNW 1/8 - 1/4 (0.207 mi.)** **O77** **109**

Database: LUST REG 2, Date of Government Version: 09/30/2004  
 Facility Status: Case Closed  
 date9: 1/15/1999

**SJRDA PROPERTY/REGIS** **320 N 1ST ST** **WNW 1/4 - 1/2 (0.279 mi.)** **110** **141**

Database: LUST SANTA CLARA, Date of Government Version: 03/03/2014  
 Database: LUST REG 2, Date of Government Version: 09/30/2004  
 Database: LUST, Date of Government Version: 06/12/2017  
 Status: Completed - Case Closed  
 Facility Status: Case Closed  
 Date Closed: 05/14/2004  
 Global Id: T0608533706  
 SCVWD ID: 07S1E08E07F  
 date9: 5/14/2004

**PAULINE KEPHART PROP** **357 6TH** **N 1/4 - 1/2 (0.282 mi.)** **111** **143**

Database: LUST SANTA CLARA, Date of Government Version: 03/03/2014  
 Database: LUST REG 2, Date of Government Version: 09/30/2004  
 Database: LUST, Date of Government Version: 06/12/2017  
 Status: Completed - Case Closed  
 Facility Status: Case Closed  
 Date Closed: 10/17/1990  
 Global Id: T0608500544  
 SCVWD ID: 07S1E08C01F  
 date9: 10/17/1990

**SCC HOUSING AUTHORIT** **345 E JULIAN AVE** **NNE 1/4 - 1/2 (0.292 mi.)** **V117** **150**

Database: LUST SANTA CLARA, Date of Government Version: 03/03/2014  
 Database: LUST REG 2, Date of Government Version: 09/30/2004  
 Database: LUST, Date of Government Version: 06/12/2017  
 Status: Completed - Case Closed  
 Facility Status: Case Closed  
 Date Closed: 01/03/1994  
 Global Id: T0608501551  
 SCVWD ID: 07S1E08C02F  
 date9: 1/3/1994

**ROTTEN ROBBIE #42** **455 JULIAN ST** **NNE 1/4 - 1/2 (0.404 mi.)** **AC144** **191**

Database: LUST REG 2, Date of Government Version: 09/30/2004  
 Facility Status: Pollution Characterization

**ROTTEN ROBBIE #42** **455 E. JULIAN ST.** **NNE 1/4 - 1/2 (0.404 mi.)** **AC145** **191**

Database: LUST, Date of Government Version: 06/12/2017  
 Status: Completed - Case Closed  
 Global Id: T0608502019

**ROTTEN ROBBIE** **455 JULIAN** **NNE 1/4 - 1/2 (0.419 mi.)** **AC149** **202**

Database: LUST SANTA CLARA, Date of Government Version: 03/03/2014  
 SCVWD ID: 07S1E08B01F

**BRANDENBURG PROPERTI** **330 TERRAINE ST** **W 1/4 - 1/2 (0.467 mi.)** **AG163** **240**

Database: LUST REG 2, Date of Government Version: 09/30/2004  
 Database: LUST, Date of Government Version: 06/12/2017

## EXECUTIVE SUMMARY

Status: Completed - Case Closed  
 Facility Id: 43-2418  
 Facility Status: Case Closed  
 Global Id: T0608571841  
 date9: 3/27/2002

SLIC: Cleanup Program Sites (CPS; also known as Site Cleanups [SC] and formerly known as Spills, Leaks, Investigations, and Cleanups [SLIC] sites) included in GeoTracker. GeoTracker is the Water Boards data management system for sites that impact, or have the potential to impact, water quality in California, with emphasis on groundwater.

A review of the SLIC list, as provided by EDR, has revealed that there are 15 SLIC sites within approximately 0.5 miles of the target property.

| <u>Equal/Higher Elevation</u>  | <u>Address</u>              | <u>Direction / Distance</u>      | <u>Map ID</u> | <u>Page</u> |
|--|-----------------------------|----------------------------------|---------------|-------------|
| <b>DE LUXE CLEANERS</b><br>Database: SLIC, Date of Government Version: 06/12/2017<br>Facility Status: Completed - Case Closed<br>Global Id: T10000007690   | <b>224 E SANTA CLARA ST</b> | <b>ESE 1/8 - 1/4 (0.142 mi.)</b> | <b>G57</b>    | <b>78</b>   |
| <b>DELUXE CLEANERS</b><br>Database: SLIC REG 2, Date of Government Version: 09/30/2004<br>Facility Id: SLT2O286177   | <b>224 SANTA CLARA E</b>    | <b>ESE 1/8 - 1/4 (0.143 mi.)</b> | <b>G58</b>    | <b>79</b>   |
| DELUXE CLEANERS<br>Database: SLIC REG 2, Date of Government Version: 09/30/2004<br>Facility Id: 43-1918  | 250 SANTA CLARA ST E        | ESE 1/8 - 1/4 (0.165 mi.)        | K62           | 85          |
| <b>SAN JOSE NEW CITY HA</b><br>Database: SLIC, Date of Government Version: 06/12/2017<br>Facility Status: Open - Remediation<br>Global Id: SL0608520959  | <b>200 E SANTA CLARA ST</b> | <b>SE 1/8 - 1/4 (0.169 mi.)</b>  | <b>L64</b>    | <b>88</b>   |
| CENTURY CITY PARKING<br>Database: SLIC REG 2, Date of Government Version: 09/30/2004<br>Database: SLIC, Date of Government Version: 06/12/2017<br>Facility Status: Completed - Case Closed<br>Facility Id: SL20295912<br>Global Id: SL20295912 | 15 SOUTH THIRD STREE        | S 1/8 - 1/4 (0.175 mi.)          | J67           | 93          |
| DR. EU BUILDING<br>Database: SLIC REG 2, Date of Government Version: 09/30/2004<br>Database: SLIC, Date of Government Version: 06/12/2017<br>Facility Status: Open - Site Assessment<br>Facility Id: SLT2O287178<br>Global Id: SLT2O287178     | 35 & 43 SANTA CLARA         | SSW 1/8 - 1/4 (0.192 mi.)        | J75           | 103         |
| SAN JOSE TRANSIT MAL<br>Database: SLIC, Date of Government Version: 06/12/2017<br>Facility Status: Open - Inactive<br>Global Id: T10000008026  | DEVINE STREET               | W 1/4 - 1/2 (0.273 mi.)          | U104          | 133         |
| PASEO VILLAS (FORMER)<br>Database: SLIC REG 2, Date of Government Version: 09/30/2004<br>Database: SLIC, Date of Government Version: 06/12/2017<br>Facility Status: Completed - Case Closed<br>Facility Id: 43S0381                            | 100 E SAN FERNANDO S        | SSE 1/4 - 1/2 (0.293 mi.)        | T118          | 152         |

## EXECUTIVE SUMMARY

|  |                             |                                  |              |            |
|--|-----------------------------|----------------------------------|--------------|------------|
| Global Id: T0608591637                                       |                             |                                  |              |            |
| <b>HEART OF THE CITY -</b>                                   | <b>100 SOUTH SECOND STR</b> | <b>S 1/4 - 1/2 (0.317 mi.)</b>   | <b>121</b>   | <b>155</b> |
| Database: SLIC, Date of Government Version: 06/12/2017       |                             |                                  |              |            |
| Facility Status: Open - Inactive                             |                             |                                  |              |            |
| Global Id: SL0608548367                                      |                             |                                  |              |            |
| <b>BLOCK 2 CITY OF SAN</b>                                   | <b>8 EAST SAN FERNANADO</b> | <b>S 1/4 - 1/2 (0.330 mi.)</b>   | <b>X125</b>  | <b>160</b> |
| Database: SLIC, Date of Government Version: 06/12/2017       |                             |                                  |              |            |
| Facility Status: Completed - Case Closed                     |                             |                                  |              |            |
| Global Id: SL0608508545                                      |                             |                                  |              |            |
| <b>ART CLEANERS - SAN J</b>                                  | <b>400 EAST SANTA CLARA</b> | <b>E 1/4 - 1/2 (0.341 mi.)</b>   | <b>Z129</b>  | <b>167</b> |
| Database: SLIC, Date of Government Version: 06/12/2017       |                             |                                  |              |            |
| Facility Status: Open - Site Assessment                      |                             |                                  |              |            |
| Global Id: T0608578883                                       |                             |                                  |              |            |
| <b>BRANDENBERG, STAEDLE</b>                                  | <b>153 W JULIAN ST</b>      | <b>W 1/4 - 1/2 (0.426 mi.)</b>   | <b>AA154</b> | <b>222</b> |
| Database: SLIC REG 2, Date of Government Version: 09/30/2004 |                             |                                  |              |            |
| Database: SLIC, Date of Government Version: 06/12/2017       |                             |                                  |              |            |
| Facility Status: Completed - Case Closed                     |                             |                                  |              |            |
| Facility Id: SL18218598                                      |                             |                                  |              |            |
| Global Id: SL18218598  |                             |                                  |              |            |
| <b>235 WEST JULIAN STRE</b>                                  | <b>235 WEST JULIAN STRE</b> | <b>W 1/4 - 1/2 (0.452 mi.)</b>   | <b>AA160</b> | <b>234</b> |
| Database: SLIC, Date of Government Version: 06/12/2017       |                             |                                  |              |            |
| Facility Status: Open - Site Assessment                      |                             |                                  |              |            |
| Global Id: SL0608515396                                      |                             |                                  |              |            |
| <b>CARLYSLE DEVELOPMENT</b>                                  | <b>76 NOTRE DAME</b>        | <b>WSW 1/4 - 1/2 (0.465 mi.)</b> | <b>162</b>   | <b>235</b> |
| Database: SLIC, Date of Government Version: 06/12/2017       |                             |                                  |              |            |
| Facility Status: Completed - Case Closed                     |                             |                                  |              |            |
| Global Id: T10000003326                                      |                             |                                  |              |            |

| <u>Lower Elevation</u>                                       | <u>Address</u>              | <u>Direction / Distance</u>    | <u>Map ID</u> | <u>Page</u> |
|--|-----------------------------|--------------------------------|---------------|-------------|
| <b>VILLA TORINO</b>  | <b>CROSS BASSETT @ MARK</b> | <b>W 1/4 - 1/2 (0.282 mi.)</b> | <b>U112</b>   | <b>145</b>  |
| Database: SLIC REG 2, Date of Government Version: 09/30/2004 |                             |                                |               |             |
| Database: SLIC, Date of Government Version: 06/12/2017       |                             |                                |               |             |
| Facility Status: Completed - Case Closed                     |                             |                                |               |             |
| Facility Id: SL18264685                                      |                             |                                |               |             |
| Global Id: SL18264685  |                             |                                |               |             |

HIST LUST: A listing of open and closed leaking underground storage tanks. This listing is no longer updated by the county. Leaking underground storage tanks are now handled by the Department of Environmental Health.

A review of the HIST LUST list, as provided by EDR, and dated 03/29/2005 has revealed that there are 39 HIST LUST sites within approximately 0.5 miles of the target property.

| <u>Equal/Higher Elevation</u> | <u>Address</u>              | <u>Direction / Distance</u>    | <u>Map ID</u> | <u>Page</u> |
|-------------------------------|-----------------------------|--------------------------------|---------------|-------------|
| <b>LOOMIS ARMORED, INC.</b>   | <b>128 E SAINT JOHN ST</b>  | <b>SSW 0 - 1/8 (0.038 mi.)</b> | <b>A15</b>    | <b>15</b>   |
| SCVWD ID: 07S1E08F02          |                             |                                |               |             |
| <b>FIRST UNITARIAN CHUR</b>   | <b>160 N THIRD ST</b>       | <b>W 0 - 1/8 (0.065 mi.)</b>   | <b>B23</b>    | <b>23</b>   |
| SCVWD ID: 07S1E08F03          |                             |                                |               |             |
| <b>4TH STREET CHEVRON G</b>   | <b>147 E SANTA CLARA ST</b> | <b>SSE 0 - 1/8 (0.121 mi.)</b> | <b>H48</b>    | <b>48</b>   |

## EXECUTIVE SUMMARY

|                               |                                 |                                  |              |            |
|-------------------------------|---------------------------------|----------------------------------|--------------|------------|
| SCVWD ID: 07S1E08L01          |                                 |                                  |              |            |
| <b>DOWNTOWN AUTO EXPRES</b>   | <b>154 E SANTA CLARA ST</b>     | <b>SSE 1/8 - 1/4 (0.129 mi.)</b> | <b>H53</b>   | <b>66</b>  |
| SCVWD ID: 07S1E08L02          |                                 |                                  |              |            |
| <b>BANK OF TRADE BUILDI</b>   | <b>100 E SANTA CLARA ST</b>     | <b>S 1/8 - 1/4 (0.152 mi.)</b>   | <b>I59</b>   | <b>80</b>  |
| SCVWD ID: 07S1E08L04          |                                 |                                  |              |            |
| <b>HORACE MANN ELEMENTA</b>   | <b>55 N 7TH ST</b>              | <b>E 1/8 - 1/4 (0.179 mi.)</b>   | <b>N69</b>   | <b>94</b>  |
| SCVWD ID: 07S1E08G01          |                                 |                                  |              |            |
| <b>TEXACO</b>                 | <b>78 S 4TH ST</b>              | <b>SSE 1/8 - 1/4 (0.217 mi.)</b> | <b>M83</b>   | <b>116</b> |
| SCVWD ID: 07S1E08L03          |                                 |                                  |              |            |
| <b>U.S. POSTAL SERVICE</b>    | <b>101 N 1ST ST</b>             | <b>WSW 1/8 - 1/4 (0.222 mi.)</b> | <b>P84</b>   | <b>118</b> |
| SCVWD ID: 07S1E08M01          |                                 |                                  |              |            |
| <b>CENTURY CENTER</b>         | <b>53 S 3RD ST</b>              | <b>S 1/4 - 1/2 (0.253 mi.)</b>   | <b>S100</b>  | <b>127</b> |
| SCVWD ID: 07S1E08L07          |                                 |                                  |              |            |
| <b>FOREST CITY DEVELOPM</b>   | <b>101 SAN FERNANDO AVE</b>     | <b>SSE 1/4 - 1/2 (0.264 mi.)</b> | <b>T103</b>  | <b>131</b> |
| SCVWD ID: 07S1E08L06          |                                 |                                  |              |            |
| <b>SAN ANTONIO PLAZA RE</b>   | <b>SAN FERNANDO &amp; 4TH S</b> | <b>SSE 1/4 - 1/2 (0.274 mi.)</b> | <b>Q108</b>  | <b>138</b> |
| SCVWD ID: 07S1E08K01          |                                 |                                  |              |            |
| <b>JF &amp; C INVESTMENTS</b> | <b>342 N 2ND ST</b>             | <b>WNW 1/4 - 1/2 (0.276 mi.)</b> | <b>109</b>   | <b>139</b> |
| SCVWD ID: 07S1E08D01          |                                 |                                  |              |            |
| <b>PF CHANGS CHINA BIST</b>   | <b>98 S 2ND ST</b>              | <b>S 1/4 - 1/2 (0.287 mi.)</b>   | <b>S113</b>  | <b>146</b> |
| SCVWD ID: 07S1E08L08          |                                 |                                  |              |            |
| <b>PASEO VILLAS</b>           | <b>130 E SAN FERNANDO</b>       | <b>SSE 1/4 - 1/2 (0.299 mi.)</b> | <b>T119</b>  | <b>153</b> |
| SCVWD ID: 07S1E08K05          |                                 |                                  |              |            |
| <b>SAN JOSE FIRE STATIO</b>   | <b>201 N MARKET ST</b>          | <b>W 1/4 - 1/2 (0.329 mi.)</b>   | <b>W123</b>  | <b>158</b> |
| SCVWD ID: 07S1E08E04          |                                 |                                  |              |            |
| <b>BARRY SWENSON BUILDI</b>   | <b>390 N 2ND ST</b>             | <b>NW 1/4 - 1/2 (0.333 mi.)</b>  | <b>126</b>   | <b>162</b> |
| SCVWD ID: 07S1E08D03          |                                 |                                  |              |            |
| <b>FORMER SHELL SERVICE</b>   | <b>375 N 1ST ST</b>             | <b>WNW 1/4 - 1/2 (0.336 mi.)</b> | <b>Y127</b>  | <b>164</b> |
| SCVWD ID: 07S1E08E05          |                                 |                                  |              |            |
| <b>ART'S CLEANERS</b>         | <b>400 E SANTA CLARA ST</b>     | <b>E 1/4 - 1/2 (0.341 mi.)</b>   | <b>Z130</b>  | <b>169</b> |
| SCVWD ID: 07S1E08H05          |                                 |                                  |              |            |
| <b>DIOCESE OF SAN JOSE</b>    | <b>80 S MARKET ST</b>           | <b>SSW 1/4 - 1/2 (0.362 mi.)</b> | <b>133</b>   | <b>172</b> |
| SCVWD ID: 07S1E08N01          |                                 |                                  |              |            |
| <b>SJRA - VILLA TORINO</b>    | <b>340 N MARKET ST</b>          | <b>W 1/4 - 1/2 (0.364 mi.)</b>   | <b>136</b>   | <b>177</b> |
| SCVWD ID: 07S1E08E01          |                                 |                                  |              |            |
| <b>RYLAND MEWS</b>            | <b>420 1ST ST N</b>             | <b>WNW 1/4 - 1/2 (0.372 mi.)</b> | <b>137</b>   | <b>178</b> |
| SCVWD ID: 07S1E08D02          |                                 |                                  |              |            |
| <b>KEYSTONE COFFEE - BA</b>   | <b>57 BASSETT ST</b>            | <b>WNW 1/4 - 1/2 (0.383 mi.)</b> | <b>Y139</b>  | <b>181</b> |
| SCVWD ID: 07S1E07H03          |                                 |                                  |              |            |
| <b>THOMAS FALLON HOUSE</b>    | <b>175 W SAINT JOHN ST</b>      | <b>WSW 1/4 - 1/2 (0.384 mi.)</b> | <b>140</b>   | <b>182</b> |
| SCVWD ID: 07S1E08M02          |                                 |                                  |              |            |
| <b>SJSU-INDUSTRIAL STUD</b>   | <b>404 E SAN FERNANDO S</b>     | <b>ESE 1/4 - 1/2 (0.402 mi.)</b> | <b>AB142</b> | <b>185</b> |
| SCVWD ID: 07S1E08K02          |                                 |                                  |              |            |
| SCVWD ID: 07S1E08K03          |                                 |                                  |              |            |
| <b>BRANDENBURG PROPERTI</b>   | <b>160 W JULIAN ST</b>          | <b>W 1/4 - 1/2 (0.411 mi.)</b>   | <b>AA148</b> | <b>201</b> |
| SCVWD ID: 07S1E07H04          |                                 |                                  |              |            |
| <b>7-ELEVEN #17496</b>        | <b>452 E SANTA CLARA ST</b>     | <b>E 1/4 - 1/2 (0.421 mi.)</b>   | <b>AD152</b> | <b>214</b> |



## EXECUTIVE SUMMARY

|                               |                             |                                  |               |             |
|-------------------------------|-----------------------------|----------------------------------|---------------|-------------|
| SCVWD ID: 07S1E08H02          |                             |                                  |               |             |
| <b>J. W. CONSTRUCTION</b>     | <b>478 E SANTA CLARA ST</b> | <b>ENE 1/4 - 1/2 (0.434 mi.)</b> | <b>AD156</b>  | <b>226</b>  |
| SCVWD ID: 07S1E08H01          |                             |                                  |               |             |
| <b>BRANDENBURG PROPERTI</b>   | <b>355 N SAN PEDRO</b>      | <b>W 1/4 - 1/2 (0.441 mi.)</b>   | <b>AE158</b>  | <b>228</b>  |
| SCVWD ID: 07S1E07H02          |                             |                                  |               |             |
| <b>SAN JOSE MERCURY NEW</b>   | <b>211 W. SANTA CLARA S</b> | <b>SW 1/4 - 1/2 (0.446 mi.)</b>  | <b>AF159</b>  | <b>228</b>  |
| SCVWD ID: 07S1E08M03          |                             |                                  |               |             |
| <b>GREYHOUND LINES, INC</b>   | <b>70 ALMADEN AVE</b>       | <b>SSW 1/4 - 1/2 (0.470 mi.)</b> | <b>AH164</b>  | <b>243</b>  |
| SCVWD ID: 07S1E08N02          |                             |                                  |               |             |
| <b>ACC U TUNE &amp; BRAKE</b> | <b>510 E SANTA CLARA ST</b> | <b>ENE 1/4 - 1/2 (0.485 mi.)</b> | <b>AI169</b>  | <b>249</b>  |
| SCVWD ID: 07S1E08H04          |                             |                                  |               |             |
| <b>PACIFIC BELL</b>           | <b>95 ALMADEN AVENUE</b>    | <b>SSW 1/4 - 1/2 (0.498 mi.)</b> | <b>AH171</b>  | <b>259</b>  |
| SCVWD ID: 07S1E08N03          |                             |                                  |               |             |
| <b>Lower Elevation</b>        | <b>Address</b>              | <b>Direction / Distance</b>      | <b>Map ID</b> | <b>Page</b> |
| <b>RICHARDSONS AUTO SER</b>   | <b>247 E. SAINT JOHN ST</b> | <b>ENE 0 - 1/8 (0.089 mi.)</b>   | <b>F33</b>    | <b>28</b>   |
| SCVWD ID: 07S1E08F01          |                             |                                  |               |             |
| <b>WAGON WORKS</b>            | <b>50 E JULIAN ST</b>       | <b>WNW 1/8 - 1/4 (0.207 mi.)</b> | <b>O76</b>    | <b>104</b>  |
| SCVWD ID: 07S1E08E06          |                             |                                  |               |             |
| <b>SAN JOSE TRANSIT MAL</b>   | <b>50 E JULIAN AVE</b>      | <b>WNW 1/8 - 1/4 (0.207 mi.)</b> | <b>O77</b>    | <b>109</b>  |
| SCVWD ID: 07S1E08E03          |                             |                                  |               |             |
| <b>SJRDA PROPERTY/REGIS</b>   | <b>320 N 1ST ST</b>         | <b>WNW 1/4 - 1/2 (0.279 mi.)</b> | <b>110</b>    | <b>141</b>  |
| SCVWD ID: 07S1E08E07          |                             |                                  |               |             |
| <b>PAULINE KEPHART PROP</b>   | <b>357 6TH</b>              | <b>N 1/4 - 1/2 (0.282 mi.)</b>   | <b>111</b>    | <b>143</b>  |
| SCVWD ID: 07S1E08C01          |                             |                                  |               |             |
| <b>SCC HOUSING AUTHORIT</b>   | <b>345 E JULIAN AVE</b>     | <b>NNE 1/4 - 1/2 (0.292 mi.)</b> | <b>V117</b>   | <b>150</b>  |
| SCVWD ID: 07S1E08C02          |                             |                                  |               |             |
| <b>ROTTEN ROBBIE #42</b>      | <b>455 JULIAN ST</b>        | <b>NNE 1/4 - 1/2 (0.404 mi.)</b> | <b>AC144</b>  | <b>191</b>  |
| SCVWD ID: 07S1E08B01          |                             |                                  |               |             |

### **State and tribal registered storage tank lists**

UST: The Underground Storage Tank database contains registered USTs. USTs are regulated under Subtitle I of the Resource Conservation and Recovery Act (RCRA). The data come from the State Water Resources Control Board's Hazardous Substance Storage Container Database.

A review of the UST list, as provided by EDR, has revealed that there is 1 UST site within approximately 0.25 miles of the target property.

| <b>Equal/Higher Elevation</b>   | <b>Address</b>       | <b>Direction / Distance</b> | <b>Map ID</b> | <b>Page</b> |
|---|----------------------|-----------------------------|---------------|-------------|
| FOURTH & SANTA CLARA<br>Database: UST, Date of Government Version: 06/12/2017 | 147 E SANTA CLARA ST | SSE 0 - 1/8 (0.118 mi.)     | I44           | 47          |

## EXECUTIVE SUMMARY

### ***State and tribal voluntary cleanup sites***

VCP: Contains low threat level properties with either confirmed or unconfirmed releases and the project proponents have request that DTSC oversee investigation and/or cleanup activities and have agreed to provide coverage for DTSC's costs.

A review of the VCP list, as provided by EDR, and dated 07/31/2017 has revealed that there is 1 VCP site within approximately 0.5 miles of the target property.

| <u>Equal/Higher Elevation</u>   | <u>Address</u>              | <u>Direction / Distance</u>      | <u>Map ID</u> | <u>Page</u> |
|---|-----------------------------|----------------------------------|---------------|-------------|
| <b>SAN ANTONIO PLAZA BL</b><br>Status: Certified<br>Facility Id: 43490065 | <b>WEST SAN FERNANDO ST</b> | <b>SSE 1/4 - 1/2 (0.273 mi.)</b> | <b>Q105</b>   | <b>134</b>  |

### ***State and tribal Brownfields sites***

BROWNFIELDS: A listing of sites the SWRCB considers to be Brownfields since these are sites have come to them through the MOA Process.

A review of the BROWNFIELDS list, as provided by EDR, and dated 06/27/2017 has revealed that there are 2 BROWNFIELDS sites within approximately 0.5 miles of the target property.

| <u>Equal/Higher Elevation</u>                             | <u>Address</u>   | <u>Direction / Distance</u>                                      | <u>Map ID</u>               | <u>Page</u>              |
|---|--|--|-----------------------------|--------------------------|
| <b>BLOCK 2 CITY OF SAN</b><br><b>235 WEST JULIAN STRE</b> | <b>8 EAST SAN FERNANADO</b><br><b>235 WEST JULIAN STRE</b> | <b>S 1/4 - 1/2 (0.330 mi.)</b><br><b>W 1/4 - 1/2 (0.452 mi.)</b> | <b>X125</b><br><b>AA160</b> | <b>160</b><br><b>234</b> |

### **ADDITIONAL ENVIRONMENTAL RECORDS**

#### ***Local Lists of Hazardous waste / Contaminated Sites***

HIST Cal-Sites: Formerly known as ASPIS, this database contains both known and potential hazardous substance sites. The source is the California Department of Toxic Substance Control. No longer updated by the state agency. It has been replaced by ENVIROSTOR.

A review of the HIST Cal-Sites list, as provided by EDR, and dated 08/08/2005 has revealed that there is 1 HIST Cal-Sites site within approximately 1 mile of the target property.

| <u>Equal/Higher Elevation</u> | <u>Address</u>              | <u>Direction / Distance</u>    | <u>Map ID</u> | <u>Page</u> |
|-------------------------------|-----------------------------|--------------------------------|---------------|-------------|
| <b>SAN JOSE SPORTS AREN</b>   | <b>525 WEST SANTA CLARA</b> | <b>WSW 1/2 - 1 (0.874 mi.)</b> | <b>178</b>    | <b>279</b>  |

SCH: This category contains proposed and existing school sites that are being evaluated by DTSC for possible hazardous materials contamination. In some cases, these properties may be listed in the CalSites category. depending on the level of threat to public health and safety or the environment they pose.

A review of the SCH list, as provided by EDR, and dated 07/31/2017 has revealed that there is 1 SCH site within approximately 0.25 miles of the target property.

## EXECUTIVE SUMMARY

| <u>Equal/Higher Elevation</u>  | <u>Address</u>              | <u>Direction / Distance</u>    | <u>Map ID</u> | <u>Page</u> |
|--|-----------------------------|--------------------------------|---------------|-------------|
| <b>HORACE MANN ELEMENTA</b><br>Facility Id: 43820007<br>Status: No Action Required | <b>55 NORTH SEVENTH STR</b> | <b>E 1/8 - 1/4 (0.179 mi.)</b> | <b>N70</b>    | <b>97</b>   |

### **Local Lists of Registered Storage Tanks**

SWEEPS UST: Statewide Environmental Evaluation and Planning System. This underground storage tank listing was updated and maintained by a company contacted by the SWRCB in the early 1990's. The listing is no longer updated or maintained. The local agency is the contact for more information on a site on the SWEEPS list.

A review of the SWEEPS UST list, as provided by EDR, and dated 06/01/1994 has revealed that there are 5 SWEEPS UST sites within approximately 0.25 miles of the target property.

| <u>Equal/Higher Elevation</u>   | <u>Address</u>              | <u>Direction / Distance</u>      | <u>Map ID</u> | <u>Page</u> |
|---|-----------------------------|----------------------------------|---------------|-------------|
| <b>4TH STREET CHEVRON G</b><br>Status: A<br>Tank Status: A<br>Comp Number: 401244 | <b>147 E SANTA CLARA ST</b> | <b>SSE 0 - 1/8 (0.121 mi.)</b>   | <b>H48</b>    | <b>48</b>   |
| <b>DOWNTOWN AUTO EXPRES</b><br>Comp Number: 401599                                | <b>154 E SANTA CLARA ST</b> | <b>SSE 1/8 - 1/4 (0.129 mi.)</b> | <b>H53</b>    | <b>66</b>   |
| <b>DE LUXE CLEANERS</b><br>Comp Number: 405572                                    | <b>224 E SANTA CLARA ST</b> | <b>ESE 1/8 - 1/4 (0.142 mi.)</b> | <b>G57</b>    | <b>78</b>   |
| <b>HORIZON CENTER</b><br>Status: A<br>Tank Status: A<br>Comp Number: 400450       | <b>2 N 2ND ST HIRIS</b>     | <b>SSW 1/8 - 1/4 (0.190 mi.)</b> | <b>J74</b>    | <b>103</b>  |

| <u>Lower Elevation</u>  | <u>Address</u>      | <u>Direction / Distance</u>  | <u>Map ID</u> | <u>Page</u> |
|---|---------------------|------------------------------|---------------|-------------|
| <b>PACIFIC BELL</b><br>Status: A<br>Tank Status: A<br>Comp Number: 405525 | <b>190 N 5TH ST</b> | <b>N 0 - 1/8 (0.059 mi.)</b> | <b>D20</b>    | <b>20</b>   |

HIST UST: Historical UST Registered Database.

A review of the HIST UST list, as provided by EDR, and dated 10/15/1990 has revealed that there are 8 HIST UST sites within approximately 0.25 miles of the target property.

| <u>Equal/Higher Elevation</u>                           | <u>Address</u>              | <u>Direction / Distance</u>    | <u>Map ID</u> | <u>Page</u> |
|---|-----------------------------|--------------------------------|---------------|-------------|
| <b>LOOMIS ARMORED CAR S</b><br>Facility Id: 00000068574 | <b>128 E SAINT JOHN ST</b>  | <b>SSW 0 - 1/8 (0.038 mi.)</b> | <b>A14</b>    | <b>14</b>   |
| <b>LOOMIS ARMORED, INC.</b><br>Facility Id: 00000045223 | <b>128 E SAINT JOHN ST</b>  | <b>SSW 0 - 1/8 (0.038 mi.)</b> | <b>A15</b>    | <b>15</b>   |
| <b>4TH STREET CHEVRON G</b>                             | <b>147 E SANTA CLARA ST</b> | <b>SSE 0 - 1/8 (0.121 mi.)</b> | <b>H48</b>    | <b>48</b>   |

## EXECUTIVE SUMMARY

|                             |                               |                                  |            |            |
|-----------------------------|-------------------------------|----------------------------------|------------|------------|
| Facility Id: 00000062591    |                               |                                  |            |            |
| <b>DOWNTOWN AUTO EXPRES</b> | <b>154 E SANTA CLARA ST</b>   | <b>SSE 1/8 - 1/4 (0.129 mi.)</b> | <b>H53</b> | <b>66</b>  |
| Facility Id: 00000045869    |                               |                                  |            |            |
| <b>DELUXE CLEANERS</b>      | <b>224-226 E SANTA CLAR</b>   | <b>ESE 1/8 - 1/4 (0.133 mi.)</b> | <b>G54</b> | <b>72</b>  |
| Facility Id: 00000009029    |                               |                                  |            |            |
| <b>HORIZON CENTER</b>       | <b>2 &amp; 4 NORTH 2ND ST</b> | <b>SSW 1/8 - 1/4 (0.190 mi.)</b> | <b>J72</b> | <b>99</b>  |
| <b>PACIFIC BELL</b>         | <b>2 NORTH 2ND ST RM 53</b>   | <b>SSW 1/8 - 1/4 (0.190 mi.)</b> | <b>J73</b> | <b>101</b> |
| Facility Id: 00000016371    |                               |                                  |            |            |
| <b>SILVA SERVICE-TEXACO</b> | <b>78 S 4TH ST</b>            | <b>SSE 1/8 - 1/4 (0.217 mi.)</b> | <b>M82</b> | <b>115</b> |
| Facility Id: 00000002501    |                               |                                  |            |            |

### Local Land Records

DEED: The use of recorded land use restrictions is one of the methods the DTSC uses to protect the public from unsafe exposures to hazardous substances and wastes .

A review of the DEED list, as provided by EDR, and dated 06/05/2017 has revealed that there is 1 DEED site within approximately 0.5 miles of the target property.

| <u>Equal/Higher Elevation</u>   | <u>Address</u>       | <u>Direction / Distance</u>      | <u>Map ID</u> | <u>Page</u> |
|---------------------------------|----------------------|----------------------------------|---------------|-------------|
| <b>CARLYSLE DEVELOPMENT</b>     | <b>76 NOTRE DAME</b> | <b>WSW 1/4 - 1/2 (0.465 mi.)</b> | <b>162</b>    | <b>235</b>  |
| Status: COMPLETED - CASE CLOSED |                      |                                  |               |             |
| Envirostor ID: T10000003326     |                      |                                  |               |             |

### Other Ascertainable Records

RCRA NonGen / NLR: RCRAInfo is EPA's comprehensive information system, providing access to data supporting the Resource Conservation and Recovery Act (RCRA) of 1976 and the Hazardous and Solid Waste Amendments (HSWA) of 1984. The database includes selective information on sites which generate, transport, store, treat and/or dispose of hazardous waste as defined by the Resource Conservation and Recovery Act (RCRA). Non-Generators do not presently generate hazardous waste.

A review of the RCRA NonGen / NLR list, as provided by EDR, and dated 12/12/2016 has revealed that there is 1 RCRA NonGen / NLR site within approximately 0.25 miles of the target property.

| <u>Equal/Higher Elevation</u> | <u>Address</u>       | <u>Direction / Distance</u> | <u>Map ID</u> | <u>Page</u> |
|-------------------------------|----------------------|-----------------------------|---------------|-------------|
| PACIFIC BELL                  | 95 NORTH THIRD STREE | SW 0 - 1/8 (0.081 mi.)      | E28           | 26          |

FINDS: The Facility Index System contains both facility information and "pointers" to other sources of information that contain more detail. These include: RCRIS; Permit Compliance System (PCS); Aerometric Information Retrieval System (AIRS); FATES (FIFRA [Federal Insecticide Fungicide Rodenticide Act] and TSCA Enforcement System, FTTS [FIFRA/TSCA Tracking System]; CERCLIS; DOCKET (Enforcement Docket used to manage and track information on civil judicial enforcement cases for all environmental statutes); Federal Underground Injection Control (FURS); Federal Reporting Data System (FRDS); Surface Impoundments (SIA); TSCA Chemicals in Commerce Information System (CICS); PADS; RCRA-J (medical waste transporters/disposers); TRIS; and TSCA. The source of this database is the U.S. EPA/NTIS.

A review of the FINDS list, as provided by EDR, and dated 07/23/2017 has revealed that there is 1

## EXECUTIVE SUMMARY

FINDS site within approximately 0.001 miles of the target property.

| <u>Equal/Higher Elevation</u> | <u>Address</u>       | <u>Direction / Distance</u> | <u>Map ID</u> | <u>Page</u> |
|-------------------------------|----------------------|-----------------------------|---------------|-------------|
| Not reported                  | 120B N 4TH ST, SAN J | 0 - 1/8 (0.000 mi.)         | A7            | 12          |

Cortese: The sites for the list are designated by the State Water Resource Control Board (LUST), the Integrated Waste Board (SWF/LS), and the Department of Toxic Substances Control (Cal-Sites).

A review of the Cortese list, as provided by EDR, and dated 12/28/2016 has revealed that there is 1 Cortese site within approximately 0.5 miles of the target property.

| <u>Equal/Higher Elevation</u> | <u>Address</u>    | <u>Direction / Distance</u>    | <u>Map ID</u> | <u>Page</u> |
|-------------------------------|-------------------|--------------------------------|---------------|-------------|
| <b>BRANDENBURG FAMILY A</b>   | <b>153 JULIAN</b> | <b>W 1/4 - 1/2 (0.426 mi.)</b> | <b>AA153</b>  | <b>215</b>  |

CUPA Listings: A listing of sites included in the county's Certified Unified Program Agency database. California's Secretary for Environmental Protection established the unified hazardous materials and hazardous waste regulatory program as required by chapter 6.11 of the California Health and Safety Code. The Unified Program consolidates the administration, permits, inspections, and enforcement activities.

A review of the CUPA Listings list, as provided by EDR, has revealed that there are 19 CUPA Listings sites within approximately 0.25 miles of the target property.

| <u>Equal/Higher Elevation</u>   | <u>Address</u>              | <u>Direction / Distance</u>      | <u>Map ID</u> | <u>Page</u> |
|---|-----------------------------|----------------------------------|---------------|-------------|
| <b>SAN JOSE REDEVELOPME</b><br>Database: CUPA SANTA CLARA, Date of Government Version: 02/22/2017 | <b>71 N 5TH ST</b>          | <b>ESE 0 - 1/8 (0.048 mi.)</b>   | <b>C19</b>    | <b>20</b>   |
| ST JAMES PLAZA BUILD<br>Database: CUPA SANTA CLARA, Date of Government Version: 02/22/2017        | 152 N 3RD ST 202            | W 0 - 1/8 (0.073 mi.)            | B25           | 25          |
| TOWN PARK TOWERS<br>Database: CUPA SANTA CLARA, Date of Government Version: 02/22/2017            | 60 N 3RD ST                 | SSW 0 - 1/8 (0.087 mi.)          | E31           | 28          |
| SAN JOSE SMOG CHECK<br>Database: CUPA SANTA CLARA, Date of Government Version: 02/22/2017         | 147 E SANTA CLARA ST        | SSE 0 - 1/8 (0.118 mi.)          | I45           | 47          |
| <b>4TH STREET CHEVRON G</b><br>Database: CUPA SANTA CLARA, Date of Government Version: 02/22/2017 | <b>147 E SANTA CLARA ST</b> | <b>SSE 0 - 1/8 (0.121 mi.)</b>   | <b>H48</b>    | <b>48</b>   |
| <b>VINTAGE TOWER</b><br>Database: CUPA SANTA CLARA, Date of Government Version: 02/22/2017        | <b>235 E SANTA CLARA ST</b> | <b>ESE 1/8 - 1/4 (0.142 mi.)</b> | <b>G56</b>    | <b>77</b>   |
| <b>SV TOWERS INVESTMENT</b><br>Database: CUPA SANTA CLARA, Date of Government Version: 02/22/2017 | <b>4 N 2ND ST HIRISE</b>    | <b>S 1/8 - 1/4 (0.161 mi.)</b>   | <b>J60</b>    | <b>82</b>   |
| <b>SV TOWERS INVESTORS</b><br>Database: CUPA SANTA CLARA, Date of Government Version: 02/22/2017  | <b>75 E SANTA CLARA ST</b>  | <b>S 1/8 - 1/4 (0.161 mi.)</b>   | <b>J61</b>    | <b>83</b>   |
| <b>SAN JOSE CIVIC CENTE</b><br>Database: CUPA SANTA CLARA, Date of Government Version: 02/22/2017 | <b>200 E SANTA CLARA ST</b> | <b>SE 1/8 - 1/4 (0.169 mi.)</b>  | <b>L63</b>    | <b>85</b>   |
| <b>WESTERN DENTAL SERVI</b><br>Database: CUPA SANTA CLARA, Date of Government Version: 02/22/2017 | <b>48 E SANTA CLARA</b>     | <b>SSW 1/8 - 1/4 (0.208 mi.)</b> | <b>J79</b>    | <b>110</b>  |
| <b>CITY OF SJ-4TH/SAN F</b><br>Database: CUPA SANTA CLARA, Date of Government Version: 02/22/2017 | <b>88 S 4TH ST</b>          | <b>SSE 1/8 - 1/4 (0.228 mi.)</b> | <b>Q90</b>    | <b>123</b>  |
| AT&T MOBILITY - ABOV<br>Database: CUPA SANTA CLARA, Date of Government Version: 02/22/2017        | 2 N 1ST ST                  | SSW 1/8 - 1/4 (0.229 mi.)        | R93           | 124         |
| <b>JEANNE D'ARC MANOR A</b><br>Database: CUPA SANTA CLARA, Date of Government Version: 02/22/2017 | <b>85 S 5TH ST</b>          | <b>SE 1/8 - 1/4 (0.231 mi.)</b>  | <b>Q94</b>    | <b>124</b>  |

## EXECUTIVE SUMMARY

| <u>Equal/Higher Elevation</u>   | <u>Address</u>          | <u>Direction / Distance</u>      | <u>Map ID</u> | <u>Page</u> |
|---|-------------------------|----------------------------------|---------------|-------------|
| <b>COUNTY OF SANTA CLAR</b><br>Database: CUPA SANTA CLARA, Date of Government Version: 02/22/2017 | <b>161 N 1ST STREET</b> | <b>WSW 1/8 - 1/4 (0.234 mi.)</b> | <b>95</b>     | <b>124</b>  |
| FOTO EXPRESS<br>Database: CUPA SANTA CLARA, Date of Government Version: 02/22/2017                | 304 E SANTA CLARA ST    | E 1/8 - 1/4 (0.235 mi.)          | 96            | 126         |
| SAN JOSE DENTAL CARE<br>Database: CUPA SANTA CLARA, Date of Government Version: 02/22/2017        | 345 E SANTA CLARA ST    | E 1/8 - 1/4 (0.248 mi.)          | 99            | 126         |
| <u>Lower Elevation</u>  | <u>Address</u>          | <u>Direction / Distance</u>      | <u>Map ID</u> | <u>Page</u> |
| TOWNSEND AUTOMOTIVE<br>Database: CUPA SANTA CLARA, Date of Government Version: 02/22/2017         | 247 E ST JOHN ST        | ENE 0 - 1/8 (0.089 mi.)          | F35           | 42          |
| MI PUEBLO FOOD STORE<br>Database: CUPA SANTA CLARA, Date of Government Version: 02/22/2017        | 235 E JULIAN ST         | N 1/8 - 1/4 (0.217 mi.)          | 81            | 114         |
| <b>ST JAMES HEALTH CENT</b><br>Database: CUPA SANTA CLARA, Date of Government Version: 02/22/2017 | <b>55 E JULIAN ST</b>   | <b>WNW 1/8 - 1/4 (0.224 mi.)</b> | <b>O86</b>    | <b>121</b>  |

HAZNET: The data is extracted from the copies of hazardous waste manifests received each year by the DTSC. The annual volume of manifests is typically 700,000-1,000,000 annually, representing approximately 350,000-500,000 shipments. Data from non-California manifests & continuation sheets are not included at the present time. Data are from the manifests submitted without correction, and therefore many contain some invalid values for data elements such as generator ID, TSD ID, waste category, & disposal method. The source is the Department of Toxic Substance Control is the agency. This database begins with calendar year 1993.

A review of the HAZNET list, as provided by EDR, and dated 12/31/2015 has revealed that there is 1 HAZNET site within approximately 0.001 miles of the target property.

| <u>Equal/Higher Elevation</u>         | <u>Address</u>       | <u>Direction / Distance</u> | <u>Map ID</u> | <u>Page</u> |
|---------------------------------------|----------------------|-----------------------------|---------------|-------------|
| MAI THANG DDS<br>GEPaid: CAL000128701 | 120 NORTH 4TH ST, ST | 0 - 1/8 (0.000 mi.)         | A6            | 10          |

HIST CORTESE: The sites for the list are designated by the State Water Resource Control Board [LUST], the Integrated Waste Board [SWF/LS], and the Department of Toxic Substances Control [CALSITES]. This listing is no longer updated by the state agency.

A review of the HIST CORTESE list, as provided by EDR, and dated 04/01/2001 has revealed that there are 30 HIST CORTESE sites within approximately 0.5 miles of the target property.

| <u>Equal/Higher Elevation</u>           | <u>Address</u>  | <u>Direction / Distance</u> | <u>Map ID</u> | <u>Page</u> |
|---|-----------------|-----------------------------|---------------|-------------|
| SJ REDEVELOPMENT AGE<br>Reg Id: 43-0721 | 151 4TH         | NW 0 - 1/8 (0.011 mi.)      | A8            | 13          |
| LOOMIS ARMORED INC<br>Reg Id: 43-0828   | 128 JOHN ST     | SW 0 - 1/8 (0.036 mi.)      | A13           | 14          |
| RICHARDSON'S AUTO SE<br>Reg Id: 43-1113 | 247 JOHN ST     | ENE 0 - 1/8 (0.103 mi.)     | F36           | 43          |
| DOWNTOWN AUTO EXPRES<br>Reg Id: 43-0483 | 154 SANTA CLARA | SSE 0 - 1/8 (0.120 mi.)     | H47           | 48          |
| CHEVRON                                 | 147 SANTA CLARA | SSE 0 - 1/8 (0.121 mi.)     | H50           | 66          |

## EXECUTIVE SUMMARY

|                             |                             |                                  |               |             |
|-----------------------------|-----------------------------|----------------------------------|---------------|-------------|
| Reg Id: 43-0288             |                             |                                  |               |             |
| <b>DELUXE CLEANERS</b>      | <b>224 SANTA CLARA E</b>    | <b>ESE 1/8 - 1/4 (0.143 mi.)</b> | <b>G58</b>    | <b>79</b>   |
| Reg Id: 43-1907             |                             |                                  |               |             |
| <b>BANK OF TRADE BUILDI</b> | <b>100 E SANTA CLARA ST</b> | <b>S 1/8 - 1/4 (0.152 mi.)</b>   | <b>I59</b>    | <b>80</b>   |
| Reg Id: 43-0146             |                             |                                  |               |             |
| US POSTAL SERVICE           | 101 1ST                     | SW 1/8 - 1/4 (0.207 mi.)         | P78           | 109         |
| Reg Id: 43-1585             |                             |                                  |               |             |
| THOMAS FALLON HOUSE         | 175 JOHN ST                 | SW 1/8 - 1/4 (0.225 mi.)         | P87           | 122         |
| Reg Id: 43-1666             |                             |                                  |               |             |
| SAN ANTONIO PLAZA BL        | W. SAN FERNANDO ST &        | SSE 1/4 - 1/2 (0.273 mi.)        | Q106          | 137         |
| Reg Id: 43490065            |                             |                                  |               |             |
| S & W LAND COMPANY          | 448 & 54 SANTA CLARA        | SSW 1/4 - 1/2 (0.312 mi.)        | 120           | 155         |
| Reg Id: 43-2331             |                             |                                  |               |             |
| SAN JOSE FIRE STATIO        | 201 MARKET                  | W 1/4 - 1/2 (0.329 mi.)          | W124          | 160         |
| Reg Id: 43-1671             |                             |                                  |               |             |
| SHELL                       | 375 1ST                     | WNW 1/4 - 1/2 (0.346 mi.)        | Y131          | 170         |
| Reg Id: 43-2131             |                             |                                  |               |             |
| <b>DIOCESE OF SAN JOSE</b>  | <b>80 S MARKET ST</b>       | <b>SSW 1/4 - 1/2 (0.362 mi.)</b> | <b>133</b>    | <b>172</b>  |
| Reg Id: 43-0470             |                             |                                  |               |             |
| <b>RYLAND MEWS</b>          | <b>420 1ST ST N</b>         | <b>WNW 1/4 - 1/2 (0.372 mi.)</b> | <b>137</b>    | <b>178</b>  |
| Reg Id: 43-1440             |                             |                                  |               |             |
| <b>KEYSTONE COFFEE - BA</b> | <b>57 BASSETT ST</b>        | <b>WNW 1/4 - 1/2 (0.383 mi.)</b> | <b>Y138</b>   | <b>180</b>  |
| Reg Id: 43-1653             |                             |                                  |               |             |
| SJSU CORPORATE YARD         | 404 SAN FERNANDO            | ESE 1/4 - 1/2 (0.402 mi.)        | AB143         | 190         |
| Reg Id: 43-2256             |                             |                                  |               |             |
| Reg Id: 43-1994             |                             |                                  |               |             |
| <b>7-ELEVEN FOOD STORE</b>  | <b>452 E SANTA CLARA ST</b> | <b>E 1/4 - 1/2 (0.421 mi.)</b>   | <b>AD151</b>  | <b>212</b>  |
| Reg Id: 43-0005             |                             |                                  |               |             |
| <b>BRANDENBURG FAMILY A</b> | <b>153 JULIAN</b>           | <b>W 1/4 - 1/2 (0.426 mi.)</b>   | <b>AA153</b>  | <b>215</b>  |
| Reg Id: 2 438194N01         |                             |                                  |               |             |
| JW CONSTRUCTION             | 478 SANTA CLARA             | ENE 1/4 - 1/2 (0.434 mi.)        | AD157         | 228         |
| Reg Id: 43-0736             |                             |                                  |               |             |
| SAN JOSE MERCURY NEW        | 211 SANTA CLARA             | SW 1/4 - 1/2 (0.456 mi.)         | AF161         | 235         |
| Reg Id: 43-2227             |                             |                                  |               |             |
| <b>GREYHOUND LINE INC</b>   | <b>70 ALMADEN</b>           | <b>SSW 1/4 - 1/2 (0.470 mi.)</b> | <b>AH165</b>  | <b>244</b>  |
| Reg Id: 43-0665             |                             |                                  |               |             |
| ACCUTUNE                    | 510 SANTA CLARA             | ENE 1/4 - 1/2 (0.473 mi.)        | AI166         | 246         |
| Reg Id: 43-2257             |                             |                                  |               |             |
| <b>PACIFIC BELL</b>         | <b>95 ALMADEN AVENUE</b>    | <b>SSW 1/4 - 1/2 (0.498 mi.)</b> | <b>AH170</b>  | <b>251</b>  |
| Reg Id: 43-1698             |                             |                                  |               |             |
| <b>Lower Elevation</b>      | <b>Address</b>              | <b>Direction / Distance</b>      | <b>Map ID</b> | <b>Page</b> |
| <b>WAGON WORKS</b>          | <b>50 E JULIAN ST</b>       | <b>WNW 1/8 - 1/4 (0.207 mi.)</b> | <b>O76</b>    | <b>104</b>  |
| Reg Id: 43-1617             |                             |                                  |               |             |
| SAN JOSE TRANSIT MAL        | 50 JULIAN                   | WNW 1/8 - 1/4 (0.227 mi.)        | O89           | 123         |
| Reg Id: 43-0423             |                             |                                  |               |             |
| JF & C INVESTMENTS          | 324 2ND                     | WNW 1/8 - 1/4 (0.241 mi.)        | O97           | 126         |

## EXECUTIVE SUMMARY

|                             |                   |                                  |              |            |
|-----------------------------|-------------------|----------------------------------|--------------|------------|
| Reg Id: 43-0748             |                   |                                  |              |            |
| <b>PAULINE KEPHART PROP</b> | <b>357 6TH</b>    | <b>N 1/4 - 1/2 (0.282 mi.)</b>   | <b>111</b>   | <b>143</b> |
| Reg Id: 43-0499             |                   |                                  |              |            |
| SANTA CLARA COUNTY H        | 345 JULIAN        | NNE 1/4 - 1/2 (0.291 mi.)        | V116         | 150        |
| Reg Id: 43-1593             |                   |                                  |              |            |
| <b>ROTTEN ROBBIE</b>        | <b>455 JULIAN</b> | <b>NNE 1/4 - 1/2 (0.419 mi.)</b> | <b>AC149</b> | <b>202</b> |
| Reg Id: 43-2198             |                   |                                  |              |            |

HWP: Detailed information on permitted hazardous waste facilities and corrective action ("cleanups") tracked in EnviroStor.

A review of the HWP list, as provided by EDR, and dated 05/22/2017 has revealed that there is 1 HWP site within approximately 1 mile of the target property.

| <u>Lower Elevation</u>           | <u>Address</u>         | <u>Direction / Distance</u>    | <u>Map ID</u> | <u>Page</u> |
|----------------------------------|------------------------|--------------------------------|---------------|-------------|
| <b>CONTINENTAL CAN CORP</b>      | <b>357 E TAYLOR ST</b> | <b>NNW 1/2 - 1 (0.975 mi.)</b> | <b>AJ179</b>  | <b>292</b>  |
| EPA Id: CAT000624643             |                        |                                |               |             |
| Cleanup Status: PROTECTIVE FILER |                        |                                |               |             |

HWT: A listing of hazardous waste transporters. In California, unless specifically exempted, it is unlawful for any person to transport hazardous wastes unless the person holds a valid registration issued by DTSC. A hazardous waste transporter registration is valid for one year and is assigned a unique registration number.

A review of the HWT list, as provided by EDR, and dated 04/11/2017 has revealed that there is 1 HWT site within approximately 0.25 miles of the target property.

| <u>Equal/Higher Elevation</u> | <u>Address</u>              | <u>Direction / Distance</u>     | <u>Map ID</u> | <u>Page</u> |
|-------------------------------|-----------------------------|---------------------------------|---------------|-------------|
| <b>SAN JOSE CIVIC CENTE</b>   | <b>200 E SANTA CLARA ST</b> | <b>SE 1/8 - 1/4 (0.169 mi.)</b> | <b>L63</b>    | <b>85</b>   |
| Reg Num: 5675                 |                             |                                 |               |             |

Notify 65: Listings of all Proposition 65 incidents reported to counties by the State Water Resources Control Board and the Regional Water Quality Control Board. This database is no longer updated by the reporting agency.

A review of the Notify 65 list, as provided by EDR, and dated 12/16/2016 has revealed that there are 2 Notify 65 sites within approximately 1 mile of the target property.

| <u>Equal/Higher Elevation</u> | <u>Address</u>              | <u>Direction / Distance</u>    | <u>Map ID</u> | <u>Page</u> |
|-------------------------------|-----------------------------|--------------------------------|---------------|-------------|
| <b>7-ELEVEN FOOD STORE</b>    | <b>452 E SANTA CLARA ST</b> | <b>E 1/4 - 1/2 (0.421 mi.)</b> | <b>AD151</b>  | <b>212</b>  |
| <u>Lower Elevation</u>        | <u>Address</u>              | <u>Direction / Distance</u>    | <u>Map ID</u> | <u>Page</u> |
| UNKNOWN                       | 35 NORTH RIVER STREE        | SW 1/2 - 1 (0.659 mi.)         | 174           | 274         |



## EXECUTIVE SUMMARY

SAN JOSE HAZMAT: San Jose Hazmat Facilities.

A review of the SAN JOSE HAZMAT list, as provided by EDR, and dated 05/04/2017 has revealed that there are 16 SAN JOSE HAZMAT sites within approximately 0.25 miles of the target property.

| <u>Equal/Higher Elevation</u>                                       | <u>Address</u>              | <u>Direction / Distance</u>      | <u>Map ID</u> | <u>Page</u> |
|---|-----------------------------|----------------------------------|---------------|-------------|
| ST JAMES PLAZA<br>File Num: 404031                                  | 152 N 3RD ST HIRISE         | W 0 - 1/8 (0.073 mi.)            | B24           | 25          |
| FITNESS EVOLUTION<br>File Num: 401226<br>File Num: 412120           | 196 N 3RD ST GYM            | WNW 0 - 1/8 (0.073 mi.)          | B26           | 26          |
| AT&T MOBILITY # 2423<br>File Num: 600789<br>File Num: 409246        | 96 N 3RD ST                 | SW 0 - 1/8 (0.075 mi.)           | E27           | 26          |
| TOWN PARK TOWERS<br>File Num: 400963                                | 60 N 3RD ST HIRISE          | SSW 0 - 1/8 (0.087 mi.)          | E32           | 28          |
| <b>4TH STREET CHEVRON G</b><br>File Num: 401244                     | <b>147 E SANTA CLARA ST</b> | <b>SSE 0 - 1/8 (0.121 mi.)</b>   | <b>H48</b>    | <b>48</b>   |
| <b>VINTAGE TOWER</b><br>File Num: 404612                            | <b>235 E SANTA CLARA ST</b> | <b>ESE 1/8 - 1/4 (0.142 mi.)</b> | <b>G56</b>    | <b>77</b>   |
| <b>SV TOWERS INVESTMENT</b><br>File Num: 411595<br>File Num: 402862 | <b>4 N 2ND ST HIRISE</b>    | <b>S 1/8 - 1/4 (0.161 mi.)</b>   | <b>J60</b>    | <b>82</b>   |
| <b>SV TOWERS INVESTORS</b><br>File Num: 400450                      | <b>75 E SANTA CLARA ST</b>  | <b>S 1/8 - 1/4 (0.161 mi.)</b>   | <b>J61</b>    | <b>83</b>   |
| CSJ CITY HALL<br>File Num: 409251                                   | 200 E SANTA CLARA ST        | SE 1/8 - 1/4 (0.169 mi.)         | L65           | 90          |
| <b>WESTERN DENTAL SERVI</b><br>File Num: 409136                     | <b>48 E SANTA CLARA</b>     | <b>SSW 1/8 - 1/4 (0.208 mi.)</b> | <b>J79</b>    | <b>110</b>  |
| <b>CITY OF SJ-4TH/SAN F</b><br>File Num: 409202                     | <b>88 S 4TH ST</b>          | <b>SSE 1/8 - 1/4 (0.228 mi.)</b> | <b>Q90</b>    | <b>123</b>  |
| AT&T MOBILITY #35565<br>File Num: 410727                            | 2 N 1ST ST BASMT            | SSW 1/8 - 1/4 (0.229 mi.)        | R91           | 123         |
| OUT OF BUSINESS<br>File Num: 409415                                 | 2 N 1ST ST SUITE BAS        | SSW 1/8 - 1/4 (0.229 mi.)        | R92           | 124         |
| <b>JEANNE D'ARC MANOR A</b><br>File Num: 401441                     | <b>85 S 5TH ST</b>          | <b>SE 1/8 - 1/4 (0.231 mi.)</b>  | <b>Q94</b>    | <b>124</b>  |
| PG&E NORTECH SUBSTAT<br>File Num: 412045                            | 0 N 1ST ST SUB              | SSW 1/8 - 1/4 (0.247 mi.)        | R98           | 126         |
| <u>Lower Elevation</u>  | <u>Address</u>              | <u>Direction / Distance</u>      | <u>Map ID</u> | <u>Page</u> |
| <b>ST JAMES HEALTH CENT</b><br>File Num: 409966                     | <b>55 E JULIAN ST</b>       | <b>WNW 1/8 - 1/4 (0.224 mi.)</b> | <b>O86</b>    | <b>121</b>  |

# EXECUTIVE SUMMARY

## EDR HIGH RISK HISTORICAL RECORDS

### ***EDR Exclusive Records***

EDR MGP: The EDR Proprietary Manufactured Gas Plant Database includes records of coal gas plants (manufactured gas plants) compiled by EDR's researchers. Manufactured gas sites were used in the United States from the 1800's to 1950's to produce a gas that could be distributed and used as fuel. These plants used whale oil, rosin, coal, or a mixture of coal, oil, and water that also produced a significant amount of waste. Many of the byproducts of the gas production, such as coal tar (oily waste containing volatile and non-volatile chemicals), sludges, oils and other compounds are potentially hazardous to human health and the environment. The byproduct from this process was frequently disposed of directly at the plant site and can remain or spread slowly, serving as a continuous source of soil and groundwater contamination.

A review of the EDR MGP list, as provided by EDR, has revealed that there are 2 EDR MGP sites within approximately 1 mile of the target property.

| <u>Equal/Higher Elevation</u> | <u>Address</u>       | <u>Direction / Distance</u> | <u>Map ID</u> | <u>Page</u> |
|-------------------------------|----------------------|-----------------------------|---------------|-------------|
| SAN JOSE GAS WORKS            | E. SAN FERNANDO AND  | SSE 1/4 - 1/2 (0.288 mi.)   | T114          | 148         |
| GARDEN CITY GAS WORK          | W. ST JOHN AND MONTG | WSW 1/2 - 1 (0.859 mi.)     | 177           | 278         |

EDR Hist Auto: EDR has searched selected national collections of business directories and has collected listings of potential gas station/filling station/service station sites that were available to EDR researchers. EDR's review was limited to those categories of sources that might, in EDR's opinion, include gas station/filling station/service station establishments. The categories reviewed included, but were not limited to gas, gas station, gasoline station, filling station, auto, automobile repair, auto service station, service station, etc. This database falls within a category of information EDR classifies as "High Risk Historical Records", or HRHR. EDR's HRHR effort presents unique and sometimes proprietary data about past sites and operations that typically create environmental concerns, but may not show up in current government records searches.

A review of the EDR Hist Auto list, as provided by EDR, has revealed that there are 11 EDR Hist Auto sites within approximately 0.125 miles of the target property.

| <u>Equal/Higher Elevation</u> | <u>Address</u>       | <u>Direction / Distance</u> | <u>Map ID</u> | <u>Page</u> |
|-------------------------------|----------------------|-----------------------------|---------------|-------------|
| BOB & WAYNE S TEXACO          | 95 N 4TH ST          | S 0 - 1/8 (0.015 mi.)       | A9            | 13          |
| MAD DOG AUTO REPAIR           | 152 N 3RD ST STE 900 | W 0 - 1/8 (0.042 mi.)       | B17           | 18          |
| SAMS AUTO ELECTRIC            | 71 NORTH 5TH ST      | ESE 0 - 1/8 (0.048 mi.)     | C18           | 19          |
| AL S SHELL SERVICE            | 189 E SANTA CLARA ST | SE 0 - 1/8 (0.111 mi.)      | H40           | 46          |
| STANDARD STATIONS IN          | 155 E SANTA CLARA ST | SSE 0 - 1/8 (0.112 mi.)     | H41           | 46          |
| MAIN L M                      | 14 N 5TH ST          | ESE 0 - 1/8 (0.119 mi.)     | G46           | 48          |
| Not reported                  | 147 E SANTA CLARA ST | SSE 0 - 1/8 (0.121 mi.)     | H51           | 66          |
| SASAKI BROS PHILLIPS          | S 4TH & E SNTA CLRA  | SSE 0 - 1/8 (0.125 mi.)     | H52           | 66          |

| <u>Lower Elevation</u> | <u>Address</u>   | <u>Direction / Distance</u> | <u>Map ID</u> | <u>Page</u> |
|------------------------|------------------|-----------------------------|---------------|-------------|
| SMALLING I D           | 203 N 4TH ST     | NW 0 - 1/8 (0.061 mi.)      | 22            | 22          |
| MITCHELL N L           | 202 S 5TH ST     | N 0 - 1/8 (0.081 mi.)       | D30           | 28          |
| RICHARDSON S AUTOMOT   | 247 E ST JOHN ST | ENE 0 - 1/8 (0.089 mi.)     | F34           | 41          |

## EXECUTIVE SUMMARY

EDR Hist Cleaner: EDR has searched selected national collections of business directories and has collected listings of potential dry cleaner sites that were available to EDR researchers. EDR's review was limited to those categories of sources that might, in EDR's opinion, include dry cleaning establishments. The categories reviewed included, but were not limited to dry cleaners, cleaners, laundry, laundromat, cleaning/laundry, wash & dry etc. This database falls within a category of information EDR classifies as "High Risk Historical Records", or HRHR. EDR's HRHR effort presents unique and sometimes proprietary data about past sites and operations that typically create environmental concerns, but may not show up in current government records searches.

A review of the EDR Hist Cleaner list, as provided by EDR, has revealed that there are 8 EDR Hist Cleaner sites within approximately 0.125 miles of the target property.

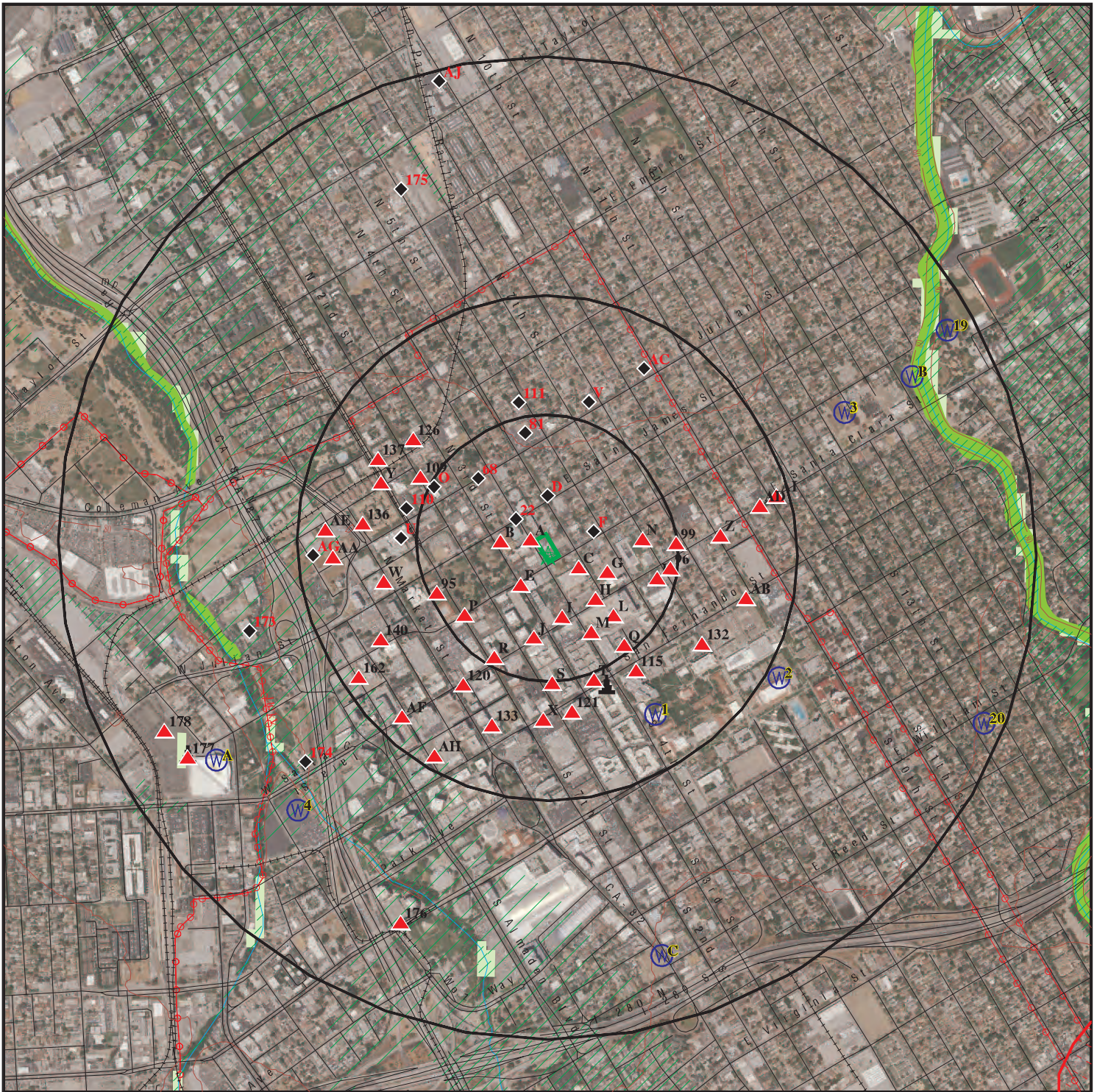
| <u>Equal/Higher Elevation</u> | <u>Address</u>       | <u>Direction / Distance</u> | <u>Map ID</u> | <u>Page</u> |
|-------------------------------|----------------------|-----------------------------|---------------|-------------|
| SANDYS DRAPERY                | 115 N 4TH ST         | WSW 0 - 1/8 (0.020 mi.)     | A10           | 13          |
| SERVICE DRY CLEANERS          | 127 N 4TH ST         | W 0 - 1/8 (0.021 mi.)       | A11           | 13          |
| FRENCH BENZOL CLEANE          | 133 N 4TH ST         | W 0 - 1/8 (0.021 mi.)       | A12           | 14          |
| NEW STYLE FRENCH LAU          | 77 N 4TH ST          | SSW 0 - 1/8 (0.038 mi.)     | A16           | 18          |
| HIANCE LOUIS                  | 224 E ST JOHN ST     | ENE 0 - 1/8 (0.081 mi.)     | F29           | 27          |
| GARDEN CITY CLEANERS          | 183 E SANTA CLARA ST | SE 0 - 1/8 (0.111 mi.)      | H38           | 46          |
| GARDEN CITY CLEANERS          | 185 E SANTA CLARA ST | SE 0 - 1/8 (0.111 mi.)      | H39           | 46          |
| PAYLESS CLEANERS              | 197 E SANTA CLARA ST | SE 0 - 1/8 (0.118 mi.)      | H43           | 47          |

## EXECUTIVE SUMMARY

Due to poor or inadequate address information, the following sites were not mapped. Count: 7 records.

| <u>Site Name</u>                  | <u>Database(s)</u> |
|-----------------------------------|--------------------|
| SJ REDEVELOPMENT AGENCY           | RGA LUST           |
| PG&E GAS PLANT SAN JOSE 408 5A    | SEMS-ARCHIVE       |
| STAUFFER CHEM CO RAISCH QUARRY    | SEMS-ARCHIVE       |
| MCDONALDS PROPERTY                | LUST               |
| MCDONALDS PROPERTY                | LUST, HIST LUST    |
| UNION PACIFIC RAILROAD            | SLIC               |
| SANTA CLARA COUNTY VEHICLE GARAGE | SLIC               |

# OVERVIEW MAP - 5066882.2S



Target Property

Sites at elevations higher than or equal to the target property

Sites at elevations lower than the target property

Manufactured Gas Plants

National Priority List Sites

Dept. Defense Sites

Indian Reservations BIA

Power transmission lines

100-year flood zone

500-year flood zone

National Wetland Inventory

State Wetlands

Upgradient Area

Areas of Concern










This report includes Interactive Map Layers to display and/or hide map information. The legend includes only those icons for the default map view.






SITE NAME: 4th - SJ  
 ADDRESS: 100 N. 4th Street  
 San Jose CA 95112  
 LAT/LONG: 37.339448 / 121.888458

CLIENT: ACS Associates  
 CONTACT: Susan and Chris Huang  
 INQUIRY #: 5066882.2s  
 DATE: October 04, 2017 9:59 am

# DETAIL MAP - 5066882.2S



-  Target Property
-  Sites at elevations higher than or equal to the target property
-  Sites at elevations lower than the target property
-  Manufactured Gas Plants
-  Sensitive Receptors
-  National Priority List Sites
-  Dept. Defense Sites

-  Indian Reservations BIA
-  Power transmission lines
-  100-year flood zone
-  500-year flood zone
-  Areas of Concern



This report includes Interactive Map Layers to display and/or hide map information. The legend includes only those icons for the default map view.

SITE NAME: 4th - SJ  
 ADDRESS: 100 N. 4th Street  
 San Jose CA 95112  
 LAT/LONG: 37.339448 / 121.888458

CLIENT: ACS Associates  
 CONTACT: Susan and Chris Huang  
 INQUIRY #: 5066882.2s  
 DATE: October 04, 2017 10:00 am

## MAP FINDINGS SUMMARY

| Database   | Search<br>Distance<br>(Miles) | Target<br>Property | < 1/8 | 1/8 - 1/4 | 1/4 - 1/2 | 1/2 - 1 | > 1 | Total<br>Plotted |
|--|-------------------------------|--------------------|-------|-----------|-----------|---------|-----|------------------|
| <b>STANDARD ENVIRONMENTAL RECORDS</b>  |                               |                    |       |           |           |         |     |                  |
| <b><i>Federal NPL site list</i></b>  |                               |                    |       |           |           |         |     |                  |
| NPL  | 1.000                         |                    | 0     | 0         | 0         | 0       | NR  | 0                |
| Proposed NPL   | 1.000                         |                    | 0     | 0         | 0         | 0       | NR  | 0                |
| NPL LIENS  | 0.001                         |                    | 0     | NR        | NR        | NR      | NR  | 0                |
| <b><i>Federal Delisted NPL site list</i></b>                                       |                               |                    |       |           |           |         |     |                  |
| Delisted NPL   | 1.000                         |                    | 0     | 0         | 0         | 0       | NR  | 0                |
| <b><i>Federal CERCLIS list</i></b>   |                               |                    |       |           |           |         |     |                  |
| FEDERAL FACILITY   | 0.500                         |                    | 0     | 0         | 0         | NR      | NR  | 0                |
| SEMS   | 0.500                         |                    | 0     | 0         | 0         | NR      | NR  | 0                |
| <b><i>Federal CERCLIS NFRAP site list</i></b>                                      |                               |                    |       |           |           |         |     |                  |
| SEMS-ARCHIVE   | 0.500                         |                    | 0     | 0         | 3         | NR      | NR  | 3                |
| <b><i>Federal RCRA CORRACTS facilities list</i></b>                                |                               |                    |       |           |           |         |     |                  |
| CORRACTS   | 1.000                         |                    | 0     | 0         | 0         | 1       | NR  | 1                |
| <b><i>Federal RCRA non-CORRACTS TSD facilities list</i></b>                        |                               |                    |       |           |           |         |     |                  |
| RCRA-TSDF  | 0.500                         |                    | 0     | 0         | 0         | NR      | NR  | 0                |
| <b><i>Federal RCRA generators list</i></b>   |                               |                    |       |           |           |         |     |                  |
| RCRA-LQG   | 0.250                         |                    | 0     | 0         | NR        | NR      | NR  | 0                |
| RCRA-SQG   | 0.250                         |                    | 2     | 3         | NR        | NR      | NR  | 5                |
| RCRA-CESQG   | 0.250                         |                    | 0     | 0         | NR        | NR      | NR  | 0                |
| <b><i>Federal institutional controls /<br/>engineering controls registries</i></b> |                               |                    |       |           |           |         |     |                  |
| LUCIS  | 0.500                         |                    | 0     | 0         | 0         | NR      | NR  | 0                |
| US ENG CONTROLS  | 0.500                         |                    | 0     | 0         | 0         | NR      | NR  | 0                |
| US INST CONTROL  | 0.500                         |                    | 0     | 0         | 0         | NR      | NR  | 0                |
| <b><i>Federal ERNS list</i></b>  |                               |                    |       |           |           |         |     |                  |
| ERNS   | 0.001                         |                    | 0     | NR        | NR        | NR      | NR  | 0                |
| <b><i>State- and tribal - equivalent NPL<br/>RESPONSE</i></b>                      |                               |                    |       |           |           |         |     |                  |
| RESPONSE   | 1.000                         |                    | 0     | 0         | 0         | 1       | NR  | 1                |
| <b><i>State- and tribal - equivalent CERCLIS<br/>ENVIROSTOR</i></b>                |                               |                    |       |           |           |         |     |                  |
| ENVIROSTOR   | 1.000                         |                    | 0     | 3         | 2         | 5       | NR  | 10               |
| <b><i>State and tribal landfill and/or<br/>solid waste disposal site lists</i></b> |                               |                    |       |           |           |         |     |                  |
| SWF/LF   | 0.500                         |                    | 0     | 0         | 0         | NR      | NR  | 0                |
| <b><i>State and tribal leaking storage tank lists</i></b>                          |                               |                    |       |           |           |         |     |                  |
| LUST   | 0.500                         | 1                  | 6     | 12        | 47        | NR      | NR  | 66               |

## MAP FINDINGS SUMMARY

| Database   | Search<br>Distance<br>(Miles) | Target<br>Property | < 1/8 | 1/8 - 1/4 | 1/4 - 1/2 | 1/2 - 1 | > 1 | Total<br>Plotted |
|--|-------------------------------|--------------------|-------|-----------|-----------|---------|-----|------------------|
| INDIAN LUST  | 0.500                         |                    | 0     | 0         | 0         | NR      | NR  | 0                |
| SLIC   | 0.500                         |                    | 0     | 6         | 9         | NR      | NR  | 15               |
| HIST LUST  | 0.500                         |                    | 4     | 7         | 28        | NR      | NR  | 39               |
| <b><i>State and tribal registered storage tank lists</i></b>       |                               |                    |       |           |           |         |     |                  |
| FEMA UST   | 0.250                         |                    | 0     | 0         | NR        | NR      | NR  | 0                |
| UST  | 0.250                         |                    | 1     | 0         | NR        | NR      | NR  | 1                |
| AST  | 0.250                         |                    | 0     | 0         | NR        | NR      | NR  | 0                |
| INDIAN UST   | 0.250                         |                    | 0     | 0         | NR        | NR      | NR  | 0                |
| <b><i>State and tribal voluntary cleanup sites</i></b>             |                               |                    |       |           |           |         |     |                  |
| INDIAN VCP   | 0.500                         |                    | 0     | 0         | 0         | NR      | NR  | 0                |
| VCP  | 0.500                         |                    | 0     | 0         | 1         | NR      | NR  | 1                |
| <b><i>State and tribal Brownfields sites</i></b>                   |                               |                    |       |           |           |         |     |                  |
| BROWNFIELDS  | 0.500                         |                    | 0     | 0         | 2         | NR      | NR  | 2                |
| <b><u>ADDITIONAL ENVIRONMENTAL RECORDS</u></b>                     |                               |                    |       |           |           |         |     |                  |
| <b><i>Local Brownfield lists</i></b>                               |                               |                    |       |           |           |         |     |                  |
| US BROWNFIELDS   | 0.500                         |                    | 0     | 0         | 0         | NR      | NR  | 0                |
| <b><i>Local Lists of Landfill / Solid Waste Disposal Sites</i></b> |                               |                    |       |           |           |         |     |                  |
| WMUDS/SWAT   | 0.500                         |                    | 0     | 0         | 0         | NR      | NR  | 0                |
| SWRCY  | 0.500                         |                    | 0     | 0         | 0         | NR      | NR  | 0                |
| HAULERS  | 0.001                         |                    | 0     | NR        | NR        | NR      | NR  | 0                |
| INDIAN ODI   | 0.500                         |                    | 0     | 0         | 0         | NR      | NR  | 0                |
| DEBRIS REGION 9  | 0.500                         |                    | 0     | 0         | 0         | NR      | NR  | 0                |
| ODI  | 0.500                         |                    | 0     | 0         | 0         | NR      | NR  | 0                |
| IHS OPEN DUMPS   | 0.500                         |                    | 0     | 0         | 0         | NR      | NR  | 0                |
| <b><i>Local Lists of Hazardous waste / Contaminated Sites</i></b>  |                               |                    |       |           |           |         |     |                  |
| US HIST CDL  | 0.001                         |                    | 0     | NR        | NR        | NR      | NR  | 0                |
| HIST Cal-Sites   | 1.000                         |                    | 0     | 0         | 0         | 1       | NR  | 1                |
| SCH  | 0.250                         |                    | 0     | 1         | NR        | NR      | NR  | 1                |
| CDL  | 0.001                         |                    | 0     | NR        | NR        | NR      | NR  | 0                |
| Toxic Pits   | 1.000                         |                    | 0     | 0         | 0         | 0       | NR  | 0                |
| US CDL   | 0.001                         |                    | 0     | NR        | NR        | NR      | NR  | 0                |
| <b><i>Local Lists of Registered Storage Tanks</i></b>              |                               |                    |       |           |           |         |     |                  |
| SWEEPS UST   | 0.250                         |                    | 2     | 3         | NR        | NR      | NR  | 5                |
| HIST UST   | 0.250                         |                    | 3     | 5         | NR        | NR      | NR  | 8                |
| CA FID UST   | 0.250                         |                    | 0     | 0         | NR        | NR      | NR  | 0                |
| <b><i>Local Land Records</i></b>                                   |                               |                    |       |           |           |         |     |                  |
| LIENS  | 0.001                         |                    | 0     | NR        | NR        | NR      | NR  | 0                |
| LIENS 2  | 0.001                         |                    | 0     | NR        | NR        | NR      | NR  | 0                |
| DEED   | 0.500                         |                    | 0     | 0         | 1         | NR      | NR  | 1                |



## MAP FINDINGS SUMMARY

| Database                                    | Search Distance (Miles) | Target Property | < 1/8 | 1/8 - 1/4 | 1/4 - 1/2 | 1/2 - 1 | > 1 | Total Plotted |
|---|-------------------------|-----------------|-------|-----------|-----------|---------|-----|---------------|
| <b>Records of Emergency Release Reports</b> |                         |                 |       |           |           |         |     |               |
| HMIRS                                       | 0.001                   |                 | 0     | NR        | NR        | NR      | NR  | 0             |
| CHMIRS                                      | 0.001                   |                 | 0     | NR        | NR        | NR      | NR  | 0             |
| LDS   | 0.001                   |                 | 0     | NR        | NR        | NR      | NR  | 0             |
| MCS   | 0.001                   |                 | 0     | NR        | NR        | NR      | NR  | 0             |
| SPILLS 90                                   | 0.001                   |                 | 0     | NR        | NR        | NR      | NR  | 0             |
| <b>Other Ascertainable Records</b>          |                         |                 |       |           |           |         |     |               |
| RCRA NonGen / NLR                           | 0.250                   |                 | 1     | 0         | NR        | NR      | NR  | 1             |
| FUDS  | 1.000                   |                 | 0     | 0         | 0         | 0       | NR  | 0             |
| DOD   | 1.000                   |                 | 0     | 0         | 0         | 0       | NR  | 0             |
| SCRD DRYCLEANERS                            | 0.500                   |                 | 0     | 0         | 0         | NR      | NR  | 0             |
| US FIN ASSUR                                | 0.001                   |                 | 0     | NR        | NR        | NR      | NR  | 0             |
| EPA WATCH LIST                              | 0.001                   |                 | 0     | NR        | NR        | NR      | NR  | 0             |
| 2020 COR ACTION                             | 0.250                   |                 | 0     | 0         | NR        | NR      | NR  | 0             |
| TSCA  | 0.001                   |                 | 0     | NR        | NR        | NR      | NR  | 0             |
| TRIS  | 0.001                   |                 | 0     | NR        | NR        | NR      | NR  | 0             |
| SSTS  | 0.001                   |                 | 0     | NR        | NR        | NR      | NR  | 0             |
| ROD   | 1.000                   |                 | 0     | 0         | 0         | 0       | NR  | 0             |
| RMP   | 0.001                   |                 | 0     | NR        | NR        | NR      | NR  | 0             |
| RAATS                                       | 0.001                   |                 | 0     | NR        | NR        | NR      | NR  | 0             |
| PRP   | 0.001                   |                 | 0     | NR        | NR        | NR      | NR  | 0             |
| PADS  | 0.001                   |                 | 0     | NR        | NR        | NR      | NR  | 0             |
| ICIS  | 0.001                   |                 | 0     | NR        | NR        | NR      | NR  | 0             |
| FTTS  | 0.001                   |                 | 0     | NR        | NR        | NR      | NR  | 0             |
| MLTS  | 0.001                   |                 | 0     | NR        | NR        | NR      | NR  | 0             |
| COAL ASH DOE                                | 0.001                   |                 | 0     | NR        | NR        | NR      | NR  | 0             |
| COAL ASH EPA                                | 0.500                   |                 | 0     | 0         | 0         | NR      | NR  | 0             |
| PCB TRANSFORMER                             | 0.001                   |                 | 0     | NR        | NR        | NR      | NR  | 0             |
| RADINFO                                     | 0.001                   |                 | 0     | NR        | NR        | NR      | NR  | 0             |
| HIST FTTS                                   | 0.001                   |                 | 0     | NR        | NR        | NR      | NR  | 0             |
| DOT OPS                                     | 0.001                   |                 | 0     | NR        | NR        | NR      | NR  | 0             |
| CONSENT                                     | 1.000                   |                 | 0     | 0         | 0         | 0       | NR  | 0             |
| INDIAN RESERV                               | 0.001                   |                 | 0     | NR        | NR        | NR      | NR  | 0             |
| FUSRAP                                      | 1.000                   |                 | 0     | 0         | 0         | 0       | NR  | 0             |
| UMTRA                                       | 0.500                   |                 | 0     | 0         | 0         | NR      | NR  | 0             |
| LEAD SMELTERS                               | 0.001                   |                 | 0     | NR        | NR        | NR      | NR  | 0             |
| US AIRS                                     | 0.001                   |                 | 0     | NR        | NR        | NR      | NR  | 0             |
| US MINES                                    | 0.250                   |                 | 0     | 0         | NR        | NR      | NR  | 0             |
| ABANDONED MINES                             | 0.001                   |                 | 0     | NR        | NR        | NR      | NR  | 0             |
| FINDS                                       | 0.001                   | 1               | 1     | NR        | NR        | NR      | NR  | 2             |
| UXO   | 1.000                   |                 | 0     | 0         | 0         | 0       | NR  | 0             |
| DOCKET HWC                                  | 0.001                   |                 | 0     | NR        | NR        | NR      | NR  | 0             |
| ECHO  | 0.001                   |                 | 0     | NR        | NR        | NR      | NR  | 0             |
| FUELS PROGRAM                               | 0.250                   |                 | 0     | 0         | NR        | NR      | NR  | 0             |
| CA BOND EXP. PLAN                           | 1.000                   |                 | 0     | 0         | 0         | 0       | NR  | 0             |
| Cortese                                     | 0.500                   |                 | 0     | 0         | 1         | NR      | NR  | 1             |
| CUPA Listings                               | 0.250                   |                 | 6     | 13        | NR        | NR      | NR  | 19            |
| DRYCLEANERS                                 | 0.250                   |                 | 0     | 0         | NR        | NR      | NR  | 0             |
| EMI   | 0.001                   |                 | 0     | NR        | NR        | NR      | NR  | 0             |

## MAP FINDINGS SUMMARY

| Database   | Search Distance (Miles) | Target Property | < 1/8 | 1/8 - 1/4 | 1/4 - 1/2 | 1/2 - 1 | > 1 | Total Plotted |
|--|-------------------------|-----------------|-------|-----------|-----------|---------|-----|---------------|
| ENF  | 0.001                   |                 | 0     | NR        | NR        | NR      | NR  | 0             |
| Financial Assurance                              | 0.001                   |                 | 0     | NR        | NR        | NR      | NR  | 0             |
| HAZNET   | 0.001                   |                 | 1     | NR        | NR        | NR      | NR  | 1             |
| ICE  | 0.001                   |                 | 0     | NR        | NR        | NR      | NR  | 0             |
| HIST CORTESE                                     | 0.500                   |                 | 5     | 7         | 18        | NR      | NR  | 30            |
| HWP  | 1.000                   |                 | 0     | 0         | 0         | 1       | NR  | 1             |
| HWT  | 0.250                   |                 | 0     | 1         | NR        | NR      | NR  | 1             |
| MINES  | 0.001                   |                 | 0     | NR        | NR        | NR      | NR  | 0             |
| MWMP   | 0.250                   |                 | 0     | 0         | NR        | NR      | NR  | 0             |
| NPDES  | 0.001                   |                 | 0     | NR        | NR        | NR      | NR  | 0             |
| PEST LIC   | 0.001                   |                 | 0     | NR        | NR        | NR      | NR  | 0             |
| PROC   | 0.500                   |                 | 0     | 0         | 0         | NR      | NR  | 0             |
| Notify 65  | 1.000                   |                 | 0     | 0         | 1         | 1       | NR  | 2             |
| SAN JOSE HAZMAT                                  | 0.250                   |                 | 5     | 11        | NR        | NR      | NR  | 16            |
| UIC  | 0.001                   |                 | 0     | NR        | NR        | NR      | NR  | 0             |
| WASTEWATER PITS                                  | 0.500                   |                 | 0     | 0         | 0         | NR      | NR  | 0             |
| WDS  | 0.001                   |                 | 0     | NR        | NR        | NR      | NR  | 0             |
| WIP  | 0.250                   |                 | 0     | 0         | NR        | NR      | NR  | 0             |
| <b><u>EDR HIGH RISK HISTORICAL RECORDS</u></b>   |                         |                 |       |           |           |         |     |               |
| <b><i>EDR Exclusive Records</i></b>              |                         |                 |       |           |           |         |     |               |
| EDR MGP  | 1.000                   |                 | 0     | 0         | 1         | 1       | NR  | 2             |
| EDR Hist Auto                                    | 0.125                   | 1               | 11    | NR        | NR        | NR      | NR  | 12            |
| EDR Hist Cleaner                                 | 0.125                   |                 | 8     | NR        | NR        | NR      | NR  | 8             |
| <b><u>EDR RECOVERED GOVERNMENT ARCHIVES</u></b>  |                         |                 |       |           |           |         |     |               |
| <b><i>Exclusive Recovered Govt. Archives</i></b> |                         |                 |       |           |           |         |     |               |
| RGA LF   | 0.001                   |                 | 0     | NR        | NR        | NR      | NR  | 0             |
| RGA LUST   | 0.001                   | 2               | 0     | NR        | NR        | NR      | NR  | 2             |
| - Totals --                                      |                         | 5               | 56    | 72        | 114       | 11      | 0   | 258           |

**NOTES:**

TP = Target Property

NR = Not Requested at this Search Distance

Sites may be listed in more than one database

MAP FINDINGS

Map ID  
Direction  
Distance  
Elevation

Site

Database(s)

EDR ID Number  
EPA ID Number

**A1**      **CORNERSTONE PROPERTY**  
**Target**    **100 N. FOURTH STREET**  
**Property**   **SAN JOSE, CA**

**RGA LUST**    **S114606749**  
                         **N/A**

**Site 1 of 16 in cluster A**

**Actual:**  
**84 ft.**

RGA LUST:

|      |                      |                      |
|------|----------------------|----------------------|
| 2012 | CORNERSTONE PROPERTY | 100 N. FOURTH STREET |
| 2011 | CORNERSTONE PROPERTY | 100 N. FOURTH STREET |
| 2010 | CORNERSTONE PROPERTY | 100 N. FOURTH STREET |
| 2009 | CORNERSTONE PROPERTY | 100 N. FOURTH STREET |
| 2008 | CORNERSTONE PROPERTY | 100 N. FOURTH STREET |
| 2006 | CORNERSTONE PROPERTY | 100 N. FOURTH STREET |

**A2**      **CORNERSTONE PROPERTY**  
**Target**    **100 4TH**  
**Property**   **SAN JOSE, CA**

**RGA LUST**    **S114606748**  
                         **N/A**

**Site 2 of 16 in cluster A**

**Actual:**  
**84 ft.**

RGA LUST:

|      |                      |         |
|------|----------------------|---------|
| 2007 | CORNERSTONE PROPERTY | 100 4TH |
|------|----------------------|---------|

**A3**      **CORNERSTONE PROPERTY**  
**Target**    **100 N. FOURTH STREET**  
**Property**   **SAN JOSE, CA 95112**

**FINDS**      **1023225485**  
                         **N/A**

**Site 3 of 16 in cluster A**

**Actual:**  
**84 ft.**

FINDS:

Registry ID:                      110065121040

Environmental Interest/Information System  
STATE MASTER

[Click this hyperlink](#) while viewing on your computer to access  
additional FINDS: detail in the EDR Site Report.

**A4**      **BOB S SERVICE**  
**Target**    **100 N 4TH ST**  
**Property**   **SAN JOSE, CA**

**EDR Hist Auto**    **1009001504**  
                         **N/A**

**Site 4 of 16 in cluster A**

**Actual:**  
**84 ft.**

EDR Hist Auto

|       |                       |
|-------|-----------------------|
| Year: | Name:                 |
| 1950  | MARK & JACK S SERVICE |
| 1955  | BOB S SERVICE         |

|                   |
|-------------------|
| Type:             |
| GASOLINE STATIONS |
| GASOLINE STATIONS |

Map ID  
Direction  
Distance  
Elevation

MAP FINDINGS

Site

Database(s)

EDR ID Number  
EPA ID Number

**A5**      **CORNERSTONE PROPERTY**  
**Target**    **100 N. FOURTH STREET**  
**Property**   **SAN JOSE, CA 95112**

**LUST**    **S107995703**  
              **N/A**

**Site 5 of 16 in cluster A**

**Actual:**  
**84 ft.**

**LUST:**

Region: STATE  
Global Id: T0608576806  
Latitude: 37.339443  
Longitude: -121.888436  
Case Type: LUST Cleanup Site  
Status: Completed - Case Closed  
Status Date: 03/03/2006  
Lead Agency: SANTA CLARA COUNTY LOP  
Case Worker: Not reported  
Local Agency: Not reported  
RB Case Number: 14-753  
LOC Case Number: 07S1E08F05f  
File Location: All Files are on GeoTracker or in the Local Agency Database  
Potential Media Affect: Other Groundwater (uses other than drinking water)  
Potential Contaminants of Concern: Gasoline  
Site History: Not reported

[Click here to access the California GeoTracker records for this facility:](#)

**Contact:**

Global Id: T0608576806  
Contact Type: Regional Board Caseworker  
Contact Name: Regional Water Board  
Organization Name: SAN FRANCISCO BAY RWQCB (REGION 2)  
Address: 1515 CLAY ST SUITE 1400  
City: OAKLAND  
Email: Not reported  
Phone Number: Not reported

**Status History:**

Global Id: T0608576806  
Status: Completed - Case Closed  
Status Date: 03/03/2006  
  
Global Id: T0608576806  
Status: Open - Case Begin Date  
Status Date: 08/28/2000  
  
Global Id: T0608576806  
Status: Open - Site Assessment  
Status Date: 12/27/2005  
  
Global Id: T0608576806  
Status: Open - Site Assessment  
Status Date: 01/17/2006

**Regulatory Activities:**

Global Id: T0608576806  
Action Type: Other  
Date: 12/19/2005  
Action: Leak Reported

Map ID  
Direction  
Distance  
Elevation

MAP FINDINGS

Site

Database(s)

EDR ID Number  
EPA ID Number

**CORNERSTONE PROPERTY (Continued)**

**S107995703**

Global Id: T0608576806  
Action Type: RESPONSE  
Date: 02/13/2006  
Action: Preliminary Site Assessment Workplan

Global Id: T0608576806  
Action Type: REMEDIATION  
Date: 02/01/2006  
Action: Pump & Treat (P&T) Groundwater

Global Id: T0608576806  
Action Type: ENFORCEMENT  
Date: 12/29/2005  
Action: Notice of Responsibility

Global Id: T0608576806  
Action Type: ENFORCEMENT  
Date: 12/29/2005  
Action: Staff Letter - #b

Global Id: T0608576806  
Action Type: ENFORCEMENT  
Date: 01/18/2006  
Action: Staff Letter

Global Id: T0608576806  
Action Type: RESPONSE  
Date: 03/03/2006  
Action: Other Report / Document

Global Id: T0608576806  
Action Type: Other  
Date: 08/28/2000  
Action: Leak Discovery

Global Id: T0608576806  
Action Type: ENFORCEMENT  
Date: 03/03/2006  
Action: Closure/No Further Action Letter

**LUST SANTA CLARA:**

Region: SANTA CLARA  
SCVWD ID: 07S1E08F05F  
Date Closed: 03/03/2006  
EDR Link ID: 07S1E08F05F

**A6**

**MAI THANG DDS  
120 NORTH 4TH ST, STE F  
SAN JOSE, CA 95112**

**HAZNET S113072971  
N/A**

**< 1/8  
1 ft.**

**Site 6 of 16 in cluster A**

**Relative:  
Higher**

HAZNET:  
envid: S113072971  
Year: 2002

**Actual:  
84 ft.**

GEPAID: CAL000128701

Map ID  
Direction  
Distance  
Elevation

MAP FINDINGS

Site

Database(s)

EDR ID Number  
EPA ID Number

**MAI THANG DDS (Continued)**

**S113072971**

Contact: JULIE TONG/OFF MGR  
Telephone: Not reported  
Mailing Name: Not reported  
Mailing Address: 120 N 4TH ST STE F  
Mailing City,St,Zip: SAN JOSE, CA 951120000  
Gen County: Not reported  
TSD EPA ID: CAD981429673  
TSD County: Not reported  
Waste Category: Photochemicals/photoprocessing waste  
Disposal Method: Recycler  
Tons: 0.02  
Cat Decode: Not reported  
Method Decode: Not reported  
Facility County: Santa Clara

envid: S113072971  
Year: 2000  
GEPaid: CAL000128701  
Contact: JULIE TONG/OFF MGR  
Telephone: Not reported  
Mailing Name: Not reported  
Mailing Address: 120 N 4TH ST STE F  
Mailing City,St,Zip: SAN JOSE, CA 951120000  
Gen County: Not reported  
TSD EPA ID: CAD981429673  
TSD County: Not reported  
Waste Category: Photochemicals/photoprocessing waste  
Disposal Method: Recycler  
Tons: 0.02  
Cat Decode: Not reported  
Method Decode: Not reported  
Facility County: Santa Clara

envid: S113072971  
Year: 1999  
GEPaid: CAL000128701  
Contact: MAI THANG  
Telephone: 0000000000  
Mailing Name: Not reported  
Mailing Address: 120 N 4TH ST STE F  
Mailing City,St,Zip: SAN JOSE, CA 951120000  
Gen County: Not reported  
TSD EPA ID: CAD981429673  
TSD County: Not reported  
Waste Category: Photochemicals/photoprocessing waste  
Disposal Method: Recycler  
Tons: .0208  
Cat Decode: Not reported  
Method Decode: Not reported  
Facility County: Santa Clara

envid: S113072971  
Year: 1998  
GEPaid: CAL000128701  
Contact: MAI THANG  
Telephone: 0000000000  
Mailing Name: Not reported

Map ID  
Direction  
Distance  
Elevation

MAP FINDINGS

Site

Database(s)

EDR ID Number  
EPA ID Number

**MAI THANG DDS (Continued)**

**S113072971**

Mailing Address: 120 N 4TH ST STE F  
Mailing City,St,Zip: SAN JOSE, CA 951120000  
Gen County: Not reported  
TSD EPA ID: CAL000121946  
TSD County: Not reported  
Waste Category: Photochemicals/photoprocessing waste  
Disposal Method: Recycler  
Tons: .0208  
Cat Decode: Not reported  
Method Decode: Not reported  
Facility County: Santa Clara

envid: S113072971  
Year: 1997  
GEPaid: CAL000128701  
Contact: MAI THANG  
Telephone: 0000000000  
Mailing Name: Not reported  
Mailing Address: 120 N 4TH ST STE F  
Mailing City,St,Zip: SAN JOSE, CA 951120000  
Gen County: Not reported  
TSD EPA ID: CAL000121946  
TSD County: Not reported  
Waste Category: Photochemicals/photoprocessing waste  
Disposal Method: Recycler  
Tons: .0208  
Cat Decode: Not reported  
Method Decode: Not reported  
Facility County: Santa Clara

[Click this hyperlink](#) while viewing on your computer to access additional CA\_HAZNET: detail in the EDR Site Report.

**A7**

**120B N 4TH ST, SAN JOSE  
SAN JOSE, CA 95112**

**FINDS 1016991306  
N/A**

**< 1/8  
1 ft.**

**Site 7 of 16 in cluster A**

**Relative:  
Higher**

FINDS:

Registry ID: 110020883686

**Actual:  
84 ft.**

Environmental Interest/Information System  
US EPA Air Quality System (AQS) contains ambient air pollution data collected by EPA, State, Local, and Tribal air pollution control agencies from thousands of monitoring stations.

[Click this hyperlink](#) while viewing on your computer to access additional FINDS: detail in the EDR Site Report.

MAP FINDINGS

|           |      |             |               |
|-----------|------|-------------|---------------|
| Map ID    |      |             | EDR ID Number |
| Direction |      |             | EPA ID Number |
| Distance  |      |             |               |
| Elevation | Site | Database(s) |               |

|  |  |                     |                          |
|--|--|---------------------|--------------------------|
| <b>A8</b><br><b>NW</b><br>< 1/8<br>0.011 mi.<br>58 ft. | <b>SJ REDEVELOPMENT AGENCY</b><br>151 4TH<br>SAN JOSE, CA 95112<br><br>Site 8 of 16 in cluster A | <b>HIST CORTESE</b> | <b>S102437626</b><br>N/A |
|--|--|---------------------|--------------------------|

|                            |  |  |  |
|----------------------------|--|--|--|
| Relative:<br><b>Higher</b> | HIST CORTESE:<br>Region: CORTESE<br>Facility County Code: 43<br>Reg By: LTNKA<br>Reg Id: 43-0721 |  |  |
|----------------------------|--|--|--|

|   |   |                      |                          |
|---|---|----------------------|--------------------------|
| <b>A9</b><br><b>South</b><br>< 1/8<br>0.015 mi.<br>81 ft. | <b>BOB &amp; WAYNE S TEXACO SERVICE</b><br>95 N 4TH ST<br>SAN JOSE, CA<br><br>Site 9 of 16 in cluster A | <b>EDR Hist Auto</b> | <b>1009001846</b><br>N/A |
|---|---|----------------------|--------------------------|

|                            |   |  |  |
|----------------------------|---|--|--|
| Relative:<br><b>Higher</b> | EDR Hist Auto<br><br>Year: Name: Type:<br>1950 FITE S AUTOMOTIVE SERVICE GASOLINE STATIONS<br>1955 BOB & WAYNE S TEXACO SERVICE GASOLINE STATIONS |  |  |
|----------------------------|---|--|--|

|   |   |                         |                          |
|---|---|-------------------------|--------------------------|
| <b>A10</b><br><b>WSW</b><br>< 1/8<br>0.020 mi.<br>107 ft. | <b>SANDYS DRAPERY</b><br>115 N 4TH ST<br>SAN JOSE, CA 95112<br><br>Site 10 of 16 in cluster A | <b>EDR Hist Cleaner</b> | <b>1020080967</b><br>N/A |
|---|---|-------------------------|--------------------------|

|                            |  |  |  |
|----------------------------|--|--|--|
| Relative:<br><b>Higher</b> | EDR Hist Cleaner<br><br>Year: Name: Type:<br>1977 SANDYS DRAPERY Broadwoven Fabric Mills, Cotton<br>1978 SANDYS DRAPERY Broadwoven Fabric Mills, Cotton<br>1980 SANDYS DRAPERY Broadwoven Fabric Mills, Cotton |  |  |
|----------------------------|--|--|--|

|  |   |                         |                          |
|--|---|-------------------------|--------------------------|
| <b>A11</b><br><b>West</b><br>< 1/8<br>0.021 mi.<br>111 ft. | <b>SERVICE DRY CLEANERS</b><br>127 N 4TH ST<br>SAN JOSE, CA<br><br>Site 11 of 16 in cluster A | <b>EDR Hist Cleaner</b> | <b>1009132750</b><br>N/A |
|--|---|-------------------------|--------------------------|

|                            |   |  |  |
|----------------------------|---|--|--|
| Relative:<br><b>Higher</b> | EDR Hist Cleaner<br><br>Year: Name: Type:<br>1960 SERVICE DRY CLEANERS CLEANERS AND DYERS |  |  |
|----------------------------|---|--|--|



MAP FINDINGS

Map ID  
 Direction  
 Distance  
 Elevation

Site

Database(s)

EDR ID Number  
 EPA ID Number

**A12**      **FRENCH BENZOL CLEANERS**      **EDR Hist Cleaner**      **1009133923**  
**West**      **133 N 4TH ST**           **N/A**  
**< 1/8**      **SAN JOSE, CA**  
**0.021 mi.**  
**111 ft.**      **Site 12 of 16 in cluster A**

**Relative:**      EDR Hist Cleaner  
**Higher**

Year:      Name:      Type:  
**Actual:**      1922      FRENCH BENZOL CLEANERS      CLEANERS AND DYERS  
**84 ft.**      1925      FRENCH BENZOL CLEANERS      CLEANERS AND DYERS

**A13**      **LOOMIS ARMORED INC**      **HIST CORTESE**      **S105026256**  
**SW**      **128 JOHN ST**           **N/A**  
**< 1/8**      **SAN JOSE, CA**  
**0.036 mi.**  
**190 ft.**      **Site 13 of 16 in cluster A**

**Relative:**      HIST CORTESE:  
**Higher**      Region:      CORTESE  
                  Facility County Code:      43

**Actual:**      Reg By:      LTNKA  
**85 ft.**      Reg Id:      43-0828

**A14**      **LOOMIS ARMORED CAR SERVICE**      **HIST UST**      **U001602603**  
**SSW**      **128 E SAINT JOHN ST**           **N/A**  
**< 1/8**      **SAN JOSE, CA 95112**  
**0.038 mi.**  
**203 ft.**      **Site 14 of 16 in cluster A**

**Relative:**      HIST UST:  
**Higher**      File Number:      Not reported  
                  URL:      Not reported

**Actual:**      Region:      STATE  
**86 ft.**      Facility ID:      00000068574  
                  Facility Type:      Other  
                  Other Type:      Not reported  
                  Contact Name:      CHARLES PIERCE  
                  Telephone:      4082958181  
                  Owner Name:      DAVID AND DONNA PITMAN  
                  Owner Address:      14628 HORSESHOE DRIVE  
                  Owner City,St,Zip:      SARATOGA, CA 95070  
                  Total Tanks:      0003

Tank Num:      001  
 Container Num:      1  
 Year Installed:      Not reported  
 Tank Capacity:      00000000  
 Tank Used for:      WASTE  
 Type of Fuel:      1  
 Container Construction Thickness:      X  
 Leak Detection:      Stock Inventor

Tank Num:      002  
 Container Num:      2  
 Year Installed:      Not reported  
 Tank Capacity:      00000000  
 Tank Used for:      PRODUCT

Map ID  
Direction  
Distance  
Elevation

MAP FINDINGS

Site

Database(s)

EDR ID Number  
EPA ID Number

**LOOMIS ARMORED CAR SERVICE (Continued)**

**U001602603**

Type of Fuel: UNLEADED  
Container Construction Thickness: Not reported  
Leak Detection: Stock Inventor

Tank Num: 003  
Container Num: 3  
Year Installed: Not reported  
Tank Capacity: 00000000  
Tank Used for: PRODUCT  
Type of Fuel: DIESEL  
Container Construction Thickness: Not reported  
Leak Detection: Stock Inventor

**A15**  
**SSW**  
**< 1/8**  
**0.038 mi.**  
**203 ft.**

**LOOMIS ARMORED, INC.**  
**128 E SAINT JOHN ST**  
**SAN JOSE, CA 95112**

**Site 15 of 16 in cluster A**

**LUST** **U001602602**  
**HIST LUST** **N/A**  
**HIST UST**

**Relative:**  
**Higher**

**LUST:**

**Actual:**  
**86 ft.**

Region: STATE  
Global Id: T0608500842  
Latitude: 37.338983  
Longitude: -121.887902  
Case Type: LUST Cleanup Site  
Status: Completed - Case Closed  
Status Date: 11/25/1996  
Lead Agency: SANTA CLARA COUNTY LOP  
Case Worker: UST  
Local Agency: SANTA CLARA COUNTY LOP  
RB Case Number: Not reported  
LOC Case Number: Not reported  
File Location: All Files are on GeoTracker or in the Local Agency Database  
Potential Media Affect: Other Groundwater (uses other than drinking water)  
Potential Contaminants of Concern: Gasoline  
Site History: Not reported

Click here to access the California GeoTracker records for this facility:

Contact:

Global Id: T0608500842  
Contact Type: Regional Board Caseworker  
Contact Name: Regional Water Board  
Organization Name: SAN FRANCISCO BAY RWQCB (REGION 2)  
Address: 1515 CLAY ST SUITE 1400  
City: OAKLAND  
Email: Not reported  
Phone Number: Not reported

Global Id: T0608500842  
Contact Type: Local Agency Caseworker  
Contact Name: UST CASE WORKER  
Organization Name: SANTA CLARA COUNTY LOP  
Address: 1555 Berger Drive, Suite 300  
City: SAN JOSE  
Email: Not reported  
Phone Number: 4089183400

Map ID  
Direction  
Distance  
Elevation

MAP FINDINGS

Site

Database(s)

EDR ID Number  
EPA ID Number

**LOOMIS ARMORED, INC. (Continued)**

**U001602602**

Status History:

Global Id: T0608500842  
Status: Completed - Case Closed  
Status Date: 11/25/1996

Global Id: T0608500842  
Status: Open - Case Begin Date  
Status Date: 01/10/1990

Global Id: T0608500842  
Status: Open - Site Assessment  
Status Date: 01/10/1990

Global Id: T0608500842  
Status: Open - Site Assessment  
Status Date: 03/27/1990

Regulatory Activities:

Global Id: T0608500842  
Action Type: ENFORCEMENT  
Date: 11/25/1996  
Action: Closure/No Further Action Letter

Global Id: T0608500842  
Action Type: Other  
Date: 05/14/1990  
Action: Leak Reported

Global Id: T0608500842  
Action Type: ENFORCEMENT  
Date: 05/31/1990  
Action: Notice of Responsibility - #39873

Global Id: T0608500842  
Action Type: REMEDIATION  
Date: 09/10/1990  
Action: Excavation

Global Id: T0608500842  
Action Type: RESPONSE  
Date: 11/25/1996  
Action: Other Report / Document

LUST REG 2:

Region: 2  
Facility Id: Not reported  
Facility Status: Case Closed  
Case Number: 07S1E08F02f  
How Discovered: Not reported  
Leak Cause: Not reported  
Leak Source: Not reported  
Date Leak Confirmed: Not reported  
Oversight Program: LUST  
Prelim. Site Assessment Workplan Submitted: Not reported  
Preliminary Site Assessment Began: 1/10/1990

Map ID  
Direction  
Distance  
Elevation

MAP FINDINGS

Site

Database(s)

EDR ID Number  
EPA ID Number

**LOOMIS ARMORED, INC. (Continued)**

**U001602602**

Pollution Characterization Began: 3/27/1990  
Pollution Remediation Plan Submitted: Not reported  
Date Remediation Action Underway: Not reported  
Date Post Remedial Action Monitoring Began: Not reported

LUST SANTA CLARA:

Region: SANTA CLARA  
SCVWD ID: 07S1E08F02F  
Date Closed: 11/25/1996  
EDR Link ID: 07S1E08F02F

HIST LUST SANTA CLARA:

Region: SANTA CLARA  
Region Code: 2  
SCVWD ID: 07S1E08F02  
Oversite Agency: SCVWD  
Date Listed: 1990-05-25 00:00:00  
Closed Date: 1996-11-25 00:00:00

HIST UST:

File Number: 0002D24F  
URL: <http://geotracker.waterboards.ca.gov/ustpdfs/pdf/0002D24F.pdf>  
Region: STATE  
Facility ID: 00000045223  
Facility Type: Other  
Other Type: ARMORED CAR  
Contact Name: CHARLES L. PIERCE, MANAGER  
Telephone: 4082958181  
Owner Name: SAME  
Owner Address: Not reported  
Owner City,St,Zip: SANTA CLARA, CA 95112  
Total Tanks: 0003

Tank Num: 001  
Container Num: 3  
Year Installed: Not reported  
Tank Capacity: 00002000  
Tank Used for: PRODUCT  
Type of Fuel: UNLEADED  
Container Construction Thickness: Not reported  
Leak Detection: Stock Inventor

Tank Num: 001  
Container Num: 3  
Year Installed: Not reported  
Tank Capacity: 00002000  
Tank Used for: PRODUCT  
Type of Fuel: UNLEADED  
Container Construction Thickness: Not reported  
Leak Detection: Stock Inventor

Tank Num: 002  
Container Num: 2  
Year Installed: Not reported  
Tank Capacity: 00003900  
Tank Used for: PRODUCT

Map ID  
 Direction  
 Distance  
 Elevation

MAP FINDINGS

Site

Database(s)

EDR ID Number  
 EPA ID Number

**LOOMIS ARMORED, INC. (Continued)**

**U001602602**

Type of Fuel: UNLEADED  
 Container Construction Thickness: Not reported  
 Leak Detection: Stock Inventor

Tank Num: 002  
 Container Num: 2  
 Year Installed: Not reported  
 Tank Capacity: 00003900  
 Tank Used for: PRODUCT  
 Type of Fuel: UNLEADED  
 Container Construction Thickness: Not reported  
 Leak Detection: Stock Inventor

Tank Num: 003  
 Container Num: 1  
 Year Installed: Not reported  
 Tank Capacity: 00003681  
 Tank Used for: PRODUCT  
 Type of Fuel: UNLEADED  
 Container Construction Thickness: Not reported  
 Leak Detection: Stock Inventor

Tank Num: 003  
 Container Num: 1  
 Year Installed: Not reported  
 Tank Capacity: 00003681  
 Tank Used for: PRODUCT  
 Type of Fuel: UNLEADED  
 Container Construction Thickness: Not reported  
 Leak Detection: Stock Inventor

[Click here for Geo Tracker PDF:](#)

**A16**  
**SSW**  
 < 1/8  
 0.038 mi.  
 203 ft.

**NEW STYLE FRENCH LAUNDRY**  
**77 N 4TH ST**  
**SAN JOSE, CA**

**EDR Hist Cleaner**    **1009132776**  
**N/A**

**Site 16 of 16 in cluster A**

**Relative:**  
**Higher**

EDR Hist Cleaner

**Actual:**  
**86 ft.**

|       |                          |                |
|-------|--------------------------|----------------|
| Year: | Name:                    | Type:          |
| 1930  | NEW STYLE FRENCH LAUNDRY | LAUNDRIES-HAND |
| 1945  | NEW STYLE FRENCH LAUNDRY | LAUNDRIES      |
| 1950  | BABY S LAUNDRY SERVICE   | LAUNDRIES      |

**B17**  
**West**  
 < 1/8  
 0.042 mi.  
 221 ft.

**MAD DOG AUTO REPAIR INC**  
**152 N 3RD ST STE 900**  
**SAN JOSE, CA 95112**

**EDR Hist Auto**    **1020875711**  
**N/A**

**Site 1 of 5 in cluster B**

**Relative:**  
**Higher**

EDR Hist Auto

**Actual:**  
**84 ft.**

|       |                         |                                 |
|-------|-------------------------|---------------------------------|
| Year: | Name:                   | Type:                           |
| 2001  | MAD DOG AUTO REPAIR INC | General Automotive Repair Shops |

Map ID  
 Direction  
 Distance  
 Elevation

MAP FINDINGS

Site

Database(s)

EDR ID Number  
 EPA ID Number

**MAD DOG AUTO REPAIR INC (Continued)**

**1020875711**

|      |                         |                                 |
|------|-------------------------|---------------------------------|
| 2002 | MAD DOG AUTO REPAIR INC | General Automotive Repair Shops |
| 2003 | MAD DOG AUTO REPAIR INC | General Automotive Repair Shops |
| 2004 | MAD DOG AUTO REPAIR INC | General Automotive Repair Shops |
| 2005 | MAD DOG AUTO REPAIR INC | General Automotive Repair Shops |
| 2006 | MAD DOG AUTO REPAIR INC | General Automotive Repair Shops |
| 2007 | MAD DOG AUTO REPAIR INC | General Automotive Repair Shops |
| 2008 | MAD DOG AUTO REPAIR INC | General Automotive Repair Shops |
| 2009 | MAD DOG AUTO REPAIR INC | General Automotive Repair Shops |
| 2010 | MAD DOG AUTO REPAIR INC | General Automotive Repair Shops |

**C18**  
**ESE**  
 < 1/8  
 0.048 mi.  
 254 ft.

**SAMS AUTO ELECTRIC**  
**71 NORTH 5TH ST**  
**SAN JOSE, CA 95112**  
 Site 1 of 2 in cluster C

**EDR Hist Auto 1009002283**  
**N/A**

**Relative:**  
**Higher**

EDR Hist Auto

**Actual:**  
 85 ft.

| Year: | Name:                         | Type:                           |
|-------|-------------------------------|---------------------------------|
| 1930  | AUTO SERVICE AND MACHINE SHOP | AUTOMOBILE REPAIRING            |
| 1955  | SAM S AUTOMOTIVE SERVICE      | AUTOMOBILE REPAIRING            |
| 1966  | SAM S AUTOMOTIVE SERVICE      | AUTOMOBILE REPAIRING            |
| 1969  | BATINOVICH SAMUEL J           | General Automotive Repair Shops |
| 1970  | SAM S AUTOMOTIVE SERVICE      | AUTOMOBILE REPAIRING            |
| 1971  | BATINOVICH SAMUEL J           | General Automotive Repair Shops |
| 1972  | BATINOVICH SAMUEL J           | General Automotive Repair Shops |
| 1973  | BATINOVICH SAMUEL J           | General Automotive Repair Shops |
| 1974  | BATINOVICH SAMUEL J           | General Automotive Repair Shops |
| 1975  | SAM S AUTOMOTIVE SERVICE      | AUTOMOBILE REPAIRING            |
| 1975  | BATINOVICH SAMUEL J           | General Automotive Repair Shops |
| 1977  | SAMS AUTOMOTIVE SERVICE       | General Automotive Repair Shops |
| 1978  | SAMS AUTOMOTIVE SERVICE       | General Automotive Repair Shops |
| 1979  | SAMS AUTOMOTIVE SERVICE       | General Automotive Repair Shops |
| 1980  | SAMS AUTOMOTIVE SERVICE       | General Automotive Repair Shops |
| 1982  | SAMS AUTO ELECTRIC            | General Automotive Repair Shops |
| 1983  | SAMS AUTO ELECTRIC            | General Automotive Repair Shops |
| 1985  | SAMS AUTO ELECTRIC            | General Automotive Repair Shops |
| 1986  | SAMS AUTO ELECTRIC            | General Automotive Repair Shops |
| 1987  | SAMS AUTO ELECTRIC            | General Automotive Repair Shops |
| 1988  | SAMS AUTO ELECTRIC            | General Automotive Repair Shops |
| 1989  | SAMS AUTO ELECTRIC            | General Automotive Repair Shops |
| 1990  | SAMS AUTO ELECTRIC            | General Automotive Repair Shops |
| 1991  | SAMS AUTO ELECTRIC            | General Automotive Repair Shops |
| 1992  | SAMS AUTO ELECTRIC            | General Automotive Repair Shops |
| 1993  | SAMS AUTO ELECTRIC            | General Automotive Repair Shops |
| 1994  | SAMS AUTO ELECTRIC            | General Automotive Repair Shops |
| 1995  | SAMS AUTO ELECTRIC            | General Automotive Repair Shops |
| 1996  | SAMS AUTO ELECTRIC            | General Automotive Repair Shops |
| 1997  | SAMS AUTO ELECTRIC            | General Automotive Repair Shops |
| 1998  | SAMS AUTO ELECTRIC            | General Automotive Repair Shops |
| 1999  | SAMS AUTO ELECTRIC            | General Automotive Repair Shops |
| 2000  | SAMS AUTO ELECTRIC            | General Automotive Repair Shops |
| 2001  | SAMS AUTO ELECTRIC            | General Automotive Repair Shops |
| 2002  | SAMS AUTO ELECTRIC            | General Automotive Repair Shops |

MAP FINDINGS

Map ID  
Direction  
Distance  
Elevation

Site

Database(s)

EDR ID Number  
EPA ID Number

**C19**  
**ESE**  
**< 1/8**  
**0.048 mi.**  
**254 ft.**

**SAN JOSE REDEVELOPMENT AGENCY**  
**71 N 5TH ST**  
**SAN JOSE, CA 95112**  
**Site 2 of 2 in cluster C**

**CUPA Listings** **S112927887**  
**HAZNET** **N/A**

**Relative:**  
**Higher**

CUPA SANTA CLARA:  
Region: SANTA CLARA  
PE#: BP01  
Program Description: HMBP FACILITY, 1-3 CHEMICALS  
Latitude: 37.339120  
Longitude: -121.887202

**Actual:**  
**85 ft.**

HAZNET:  
envid: S112927887  
Year: 2003  
GEPaid: CAC002561834  
Contact: CHARLIE ROUS  
Telephone: 4087941042  
Mailing Name: Not reported  
Mailing Address: 50 W SAN FERNANDO ST STE 1100  
Mailing City,St,Zip: SAN JOSE, CA 95113  
Gen County: Not reported  
TSD EPA ID: CAD028409019  
TSD County: Not reported  
Waste Category: Other inorganic solid waste  
Disposal Method: Transfer Station  
Tons: 0.75  
Cat Decode: Not reported  
Method Decode: Not reported  
Facility County: Santa Clara

**D20**  
**North**  
**< 1/8**  
**0.059 mi.**  
**310 ft.**

**PACIFIC BELL**  
**190 N 5TH ST**  
**SAN JOSE, CA 95112**  
**Site 1 of 3 in cluster D**

**SWEEPS UST** **S106930279**  
**N/A**

**Relative:**  
**Lower**

SWEEPS UST:  
Status: Active  
Comp Number: 405525  
Number: 9  
Board Of Equalization: Not reported  
Referral Date: 09-30-92  
Action Date: 09-08-92  
Created Date: 02-29-88  
Owner Tank Id: Not reported  
SWRCB Tank Id: 43-060-405525-000002  
Tank Status: A  
Capacity: 2000  
Active Date: Not reported  
Tank Use: M.V. FUEL  
STG: P  
Content: DIESEL  
Number Of Tanks: 1  
  
Status: Not reported  
Comp Number: 405525  
Number: Not reported

**Actual:**  
**82 ft.**

Map ID  
Direction  
Distance  
Elevation

MAP FINDINGS

Site

Database(s)

EDR ID Number  
EPA ID Number

**PACIFIC BELL (Continued)**

**S106930279**

Board Of Equalization: Not reported  
Referral Date: Not reported  
Action Date: Not reported  
Created Date: Not reported  
Owner Tank Id: Not reported  
SWRCB Tank Id: 43-060-405525-000001  
Tank Status: Not reported  
Capacity: 2000  
Active Date: Not reported  
Tank Use: M.V. FUEL  
STG: PRODUCT  
Content: DIESEL  
Number Of Tanks: 1

**D21**  
**North**  
**< 1/8**  
**0.059 mi.**  
**310 ft.**

**PACIFIC TELEPHONE & TELEGRAPH CO DBA AT&T**  
**190 NORTH FIFTH STREET**  
**SAN JOSE, CA 95112**

**RCRA-SQG 1000251722**  
**CAT080027212**

**Site 2 of 3 in cluster D**

**Relative:**  
**Lower**

**RCRA-SQG:**

Date form received by agency: 10/11/2016  
Facility name: PACIFIC TELEPHONE & TELEGRAPH CO DBA AT&T  
Facility address: 190 NORTH FIFTH STREET  
SAN JOSE, CA 95112  
EPA ID: CAT080027212  
Mailing address: ONE AT&T WAY, RM 1A111C  
AT&T EH&S RECORD KEEPER  
BEDMINSTER, NJ 07921  
Contact: SEAN A MCFARLANE  
Contact address: EXECUTIVE PKWY RM 4W200-B  
SAN RAMON, CA 94583  
Contact country: US  
Contact telephone: (925) 277-6725  
Contact email: SM122C@ATT.COM  
EPA Region: 09  
Classification: Small Small Quantity Generator  
Description: Handler: generates more than 100 and less than 1000 kg of hazardous waste during any calendar month and accumulates less than 6000 kg of hazardous waste at any time; or generates 100 kg or less of hazardous waste during any calendar month, and accumulates more than 1000 kg of hazardous waste at any time

**Actual:**  
**82 ft.**

**Owner/Operator Summary:**

Owner/operator name: AT&T CORP  
Owner/operator address: ONE AT&T WAY, ROOM 2C140  
BEDMINSTER, NJ 07921  
Owner/operator country: US  
Owner/operator telephone: 000-000-0000  
Legal status: Private  
Owner/Operator Type: Owner  
Owner/Op start date: 07/23/1982  
Owner/Op end date: Not reported  
  
Owner/operator name: PACIFIC BELL TELEPHONE CO DBA AT&T CORP  
Owner/operator address: Not reported  
Not reported



Map ID  
Direction  
Distance  
Elevation

MAP FINDINGS

Site

Database(s)

EDR ID Number  
EPA ID Number

**PACIFIC TELEPHONE & TELEGRAPH CO DBA AT&T (Continued)**

**1000251722**

Owner/operator country: US  
Owner/operator telephone: Not reported  
Legal status: Private  
Owner/Operator Type: Operator  
Owner/Op start date: 07/23/1982  
Owner/Op end date: Not reported

Handler Activities Summary:

U.S. importer of hazardous waste: No  
Mixed waste (haz. and radioactive): No  
Recycler of hazardous waste: No  
Transporter of hazardous waste: No  
Treater, storer or disposer of HW: No  
Underground injection activity: No  
On-site burner exemption: No  
Furnace exemption: No  
Used oil fuel burner: No  
Used oil processor: No  
User oil refiner: No  
Used oil fuel marketer to burner: No  
Used oil Specification marketer: No  
Used oil transfer facility: No  
Used oil transporter: No

. Waste code: 331  
. Waste name: 331  
  
. Waste code: D001  
. Waste name: IGNITABLE WASTE

Historical Generators:

Date form received by agency: 09/01/1996  
Site name: PACIFIC BELL  
Classification: Small Quantity Generator

Date form received by agency: 01/26/1981  
Site name: PACIFIC BELL  
Classification: Large Quantity Generator

Violation Status: No violations found

22  
NW  
< 1/8  
0.061 mi.  
321 ft.

**SMALLING I D**  
**203 N 4TH ST**  
**SAN JOSE, CA**

EDR Hist Auto 1009000884  
N/A

Relative:  
Lower

EDR Hist Auto

Actual:  
83 ft.

Year: Name:  
1950 SMALLING I D

Type:  
GASOLINE STATIONS

MAP FINDINGS

Map ID  
Direction  
Distance  
Elevation

Site

Database(s)

EDR ID Number  
EPA ID Number

**B23**  
**West**  
**< 1/8**  
**0.065 mi.**  
**345 ft.**

**FIRST UNITARIAN CHURCH**  
**160 N THIRD ST**  
**SAN JOSE, CA 95112**  
**Site 2 of 5 in cluster B**

**LUST** **S102803616**  
**HIST LUST** **N/A**

**Relative:**  
**Higher**

LUST:

**Actual:**  
**84 ft.**

Region: STATE  
Global Id: T0608554972  
Latitude: 37.339723  
Longitude: -121.889943  
Case Type: LUST Cleanup Site  
Status: Completed - Case Closed  
Status Date: 10/15/2001  
Lead Agency: SANTA CLARA COUNTY LOP  
Case Worker: UST  
Local Agency: SANTA CLARA COUNTY LOP  
RB Case Number: Not reported  
LOC Case Number: Not reported  
File Location: All Files are on GeoTracker or in the Local Agency Database  
Potential Media Affect: Soil  
Potential Contaminants of Concern: Diesel  
Site History: Not reported

[Click here to access the California GeoTracker records for this facility:](#)

Contact:

Global Id: T0608554972  
Contact Type: Regional Board Caseworker  
Contact Name: Regional Water Board  
Organization Name: SAN FRANCISCO BAY RWQCB (REGION 2)  
Address: 1515 CLAY ST SUITE 1400  
City: OAKLAND  
Email: Not reported  
Phone Number: Not reported

Global Id: T0608554972  
Contact Type: Local Agency Caseworker  
Contact Name: UST CASE WORKER  
Organization Name: SANTA CLARA COUNTY LOP  
Address: 1555 Berger Drive, Suite 300  
City: SAN JOSE  
Email: Not reported  
Phone Number: 4089183400

Status History:

Global Id: T0608554972  
Status: Completed - Case Closed  
Status Date: 10/15/2001

Global Id: T0608554972  
Status: Open - Case Begin Date  
Status Date: 09/05/2000

Regulatory Activities:

Global Id: T0608554972  
Action Type: Other  
Date: 09/05/2000  
Action: Leak Reported

Map ID  
Direction  
Distance  
Elevation

MAP FINDINGS

Site

Database(s)

EDR ID Number  
EPA ID Number

**FIRST UNITARIAN CHURCH (Continued)**

**S102803616**

Global Id: T0608554972  
Action Type: ENFORCEMENT  
Date: 10/15/2001  
Action: Closure/No Further Action Letter

Global Id: T0608554972  
Action Type: RESPONSE  
Date: 09/14/2000  
Action: Unauthorized Release Form

Global Id: T0608554972  
Action Type: RESPONSE  
Date: 09/06/2000  
Action: Correspondence

Global Id: T0608554972  
Action Type: RESPONSE  
Date: 09/11/2001  
Action: Other Report / Document

Global Id: T0608554972  
Action Type: RESPONSE  
Date: 09/05/2000  
Action: Other Report / Document

Global Id: T0608554972  
Action Type: RESPONSE  
Date: 08/23/2000  
Action: Tank Removal Report / UST Sampling Report

Global Id: T0608554972  
Action Type: RESPONSE  
Date: 09/11/2001  
Action: Other Report / Document

Global Id: T0608554972  
Action Type: RESPONSE  
Date: 09/04/2001  
Action: Correspondence

Global Id: T0608554972  
Action Type: RESPONSE  
Date: 12/13/1994  
Action: Other Report / Document

**LUST REG 2:**

Region: 2  
Facility Id: Not reported  
Facility Status: Case Closed  
Case Number: 07S1E08F03f  
How Discovered: Not reported  
Leak Cause: Not reported  
Leak Source: Not reported  
Date Leak Confirmed: Not reported  
Oversight Program: LUST  
Prelim. Site Assessment Workplan Submitted: Not reported

Map ID  
Direction  
Distance  
Elevation

MAP FINDINGS

Site

Database(s)

EDR ID Number  
EPA ID Number

**FIRST UNITARIAN CHURCH (Continued)**

**S102803616**

Preliminary Site Assessment Began: Not reported  
Pollution Characterization Began: Not reported  
Pollution Remediation Plan Submitted: Not reported  
Date Remediation Action Underway: Not reported  
Date Post Remedial Action Monitoring Began: Not reported

LUST SANTA CLARA:

Region: SANTA CLARA  
SCVWD ID: 07S1E08F03F  
Date Closed: 10/15/2001  
EDR Link ID: 07S1E08F03F

HIST LUST SANTA CLARA:

Region: SANTA CLARA  
Region Code: 2  
SCVWD ID: 07S1E08F03  
Oversite Agency: SCVWD  
Date Listed: 2000-09-05 00:00:00  
Closed Date: 2001-10-15 00:00:00

**B24**  
**West**  
**< 1/8**  
**0.073 mi.**  
**383 ft.**

**ST JAMES PLAZA**  
**152 N 3RD ST HIRISE STE 708**  
**SAN JOSE, CA 95112**

**SAN JOSE HAZMAT** **S102414998**  
**N/A**

**Site 3 of 5 in cluster B**

**Relative:**  
**Higher**

SAN JOSE HAZMAT:  
Region: SAN JOSE  
File Num: 404031  
Class: Auto Wrecking/Misc Simple Facility

**Actual:**  
**85 ft.**

**B25**  
**West**  
**< 1/8**  
**0.073 mi.**  
**383 ft.**

**ST JAMES PLAZA BUILDING**  
**152 N 3RD ST 202**  
**SAN JOSE, CA 95112**

**CUPA Listings** **S112346780**  
**N/A**

**Site 4 of 5 in cluster B**

**Relative:**  
**Higher**

CUPA SANTA CLARA:  
Region: SANTA CLARA  
PE#: BP01  
Program Description: HMBP FACILITY, 1-3 CHEMICALS  
Latitude: 37.338451  
Longitude: -121.885780

**Actual:**  
**85 ft.**

MAP FINDINGS

|           |      |             |               |
|-----------|------|-------------|---------------|
| Map ID    |      |             | EDR ID Number |
| Direction |      |             | EPA ID Number |
| Distance  |      |             |               |
| Elevation | Site | Database(s) |               |

|   |   |                        |                                 |
|---|---|------------------------|---------------------------------|
| <b>B26</b><br><b>WNW</b><br><b>&lt; 1/8</b><br><b>0.073 mi.</b><br><b>388 ft.</b> | <b>FITNESS EVOLUTION</b><br><b>196 N 3RD ST GYM</b><br><b>SAN JOSE, CA 95112</b><br><br><b>Site 5 of 5 in cluster B</b> | <b>SAN JOSE HAZMAT</b> | <b>S103176653</b><br><b>N/A</b> |
| <b>Relative:</b><br><b>Higher</b>   | SAN JOSE HAZMAT:<br>Region: SAN JOSE<br>File Num: 401226<br>Class: Auto Wrecking/Misc Simple Facility                   |                        |                                 |
| <b>Actual:</b><br><b>84 ft.</b>   | Region: SAN JOSE<br>File Num: 412120<br>Class: Auto Wrecking/Misc Simple Facility                                       |                        |                                 |

|  |  |                        |                                 |
|--|--|------------------------|---------------------------------|
| <b>E27</b><br><b>SW</b><br><b>&lt; 1/8</b><br><b>0.075 mi.</b><br><b>398 ft.</b> | <b>AT&amp;T MOBILITY # 24239</b><br><b>96 N 3RD ST</b><br><b>SAN JOSE, CA 95112</b><br><br><b>Site 1 of 4 in cluster E</b> | <b>SAN JOSE HAZMAT</b> | <b>S105799500</b><br><b>N/A</b> |
| <b>Relative:</b><br><b>Higher</b>  | SAN JOSE HAZMAT:<br>Region: SAN JOSE<br>File Num: 600789<br>Class: Auto Wrecking/Misc Simple Facility                      |                        |                                 |
| <b>Actual:</b><br><b>86 ft.</b>  | Region: SAN JOSE<br>File Num: 409246<br>Class: Misc. Complex firms and labs  |                        |                                 |

|  |  |                          |  |
|--|--|--------------------------|--|
| <b>E28</b><br><b>SW</b><br><b>&lt; 1/8</b><br><b>0.081 mi.</b><br><b>426 ft.</b> | <b>PACIFIC BELL</b><br><b>95 NORTH THIRD STREET</b><br><b>SAN JOSE, CA 95112</b><br><br><b>Site 2 of 4 in cluster E</b>  | <b>RCRA NonGen / NLR</b> | <b>1000251585</b><br><b>CAT080024854</b> |
| <b>Relative:</b><br><b>Higher</b>  | RCRA NonGen / NLR:<br>Date form received by agency: 09/02/1997<br>Facility name: PACIFIC BELL<br>Facility address: 95 NORTH THIRD STREET<br>SAN JOSE, CA 95112<br><br>EPA ID: CAT080024854<br>Mailing address: 2 NORTH SECOND ST ROOM 1125<br>SAN JOSE, CA 95113<br><br>Contact: ENVIRONMENTAL MANAGER<br>Contact address: 95 NORTH THIRD STREET<br>SAN JOSE, CA 95112<br><br>Contact country: US<br>Contact telephone: (408) 491-6029<br>Contact email: Not reported<br>EPA Region: 09<br>Classification: Non-Generator<br>Description: Handler: Non-Generators do not presently generate hazardous waste |                          |  |
| <b>Actual:</b><br><b>86 ft.</b>  | Owner/Operator Summary:<br>Owner/operator name: THE PACIFIC TELEPHONE AND TELEGRAPH CO<br>Owner/operator address: NOT REQUIRED<br>SAN JOSE, CA 95112   |                          |  |

Map ID  
Direction  
Distance  
Elevation

MAP FINDINGS

Site

Database(s)

EDR ID Number  
EPA ID Number

**PACIFIC BELL (Continued)**

**1000251585**

Owner/operator country: Not reported  
Owner/operator telephone: (408) 491-6029  
Legal status: Private  
Owner/Operator Type: Owner  
Owner/Op start date: Not reported  
Owner/Op end date: Not reported

Handler Activities Summary:

U.S. importer of hazardous waste: No  
Mixed waste (haz. and radioactive): No  
Recycler of hazardous waste: No  
Transporter of hazardous waste: No  
Treater, storer or disposer of HW: No  
Underground injection activity: No  
On-site burner exemption: No  
Furnace exemption: No  
Used oil fuel burner: No  
Used oil processor: No  
User oil refiner: No  
Used oil fuel marketer to burner: No  
Used oil Specification marketer: No  
Used oil transfer facility: No  
Used oil transporter: No

Historical Generators:

Date form received by agency: 09/01/1996  
Site name: PACIFIC BELL  
Classification: Small Quantity Generator

Date form received by agency: 01/26/1981  
Site name: PACIFIC BELL  
Classification: Large Quantity Generator

Violation Status: No violations found

**F29**  
**ENE**  
**< 1/8**  
**0.081 mi.**  
**426 ft.**

**HIANCE LOUIS**  
**224 E ST JOHN ST**  
**SAN JOSE, CA**  
**Site 1 of 5 in cluster F**

**EDR Hist Cleaner** **1009132715**  
**N/A**

**Relative:**  
**Higher**

EDR Hist Cleaner

**Actual:**  
**84 ft.**

Year: Name:  
1922 ROSENTHAL D H  
1925 HIANCE LOUIS

Type:  
CLEANERS AND DYERS  
CLEANERS AND DYERS

MAP FINDINGS

|           |      |             |               |
|-----------|------|-------------|---------------|
| Map ID    |      |             | EDR ID Number |
| Direction |      |             | EPA ID Number |
| Distance  |      |             |               |
| Elevation | Site | Database(s) |               |

|  |  |  |
|--|--|--|
| <b>D30</b><br>North<br>< 1/8<br>0.081 mi.<br>428 ft. | <b>MITCHELL N L</b><br>202 S 5TH ST<br>SAN JOSE, CA<br><br>Site 3 of 3 in cluster D<br><br>EDR Hist Auto<br><br>Year: Name: Type:<br>1950 MITCHELL N L GASOLINE STATIONS | EDR Hist Auto<br><br><br>1009001508<br>N/A |
|--|--|--|

|  |   |  |
|--|---|--|
| <b>E31</b><br>SSW<br>< 1/8<br>0.087 mi.<br>460 ft. | <b>TOWN PARK TOWERS</b><br>60 N 3RD ST<br>SAN JOSE, CA 95112<br><br>Site 3 of 4 in cluster E<br><br>CUPA SANTA CLARA:<br>Region: SANTA CLARA<br>PE#: BP01<br>Program Description: HMBP FACILITY, 1-3 CHEMICALS<br>Latitude: 37.338240<br>Longitude: -121.888770 | CUPA Listings<br><br><br>S108756740<br>N/A |
|--|---|--|

|  |  |  |
|--|--|--|
| <b>E32</b><br>SSW<br>< 1/8<br>0.087 mi.<br>460 ft. | <b>TOWN PARK TOWERS</b><br>60 N 3RD ST HIRISE<br>SAN JOSE, CA 95112<br><br>Site 4 of 4 in cluster E<br><br>SAN JOSE HAZMAT:<br>Region: SAN JOSE<br>File Num: 400963<br>Class: Auto Wrecking/Misc Simple Facility | SAN JOSE HAZMAT<br><br><br>S102622149<br>N/A |
|--|--|--|

|  |  |  |
|--|--|--|
| <b>F33</b><br>ENE<br>< 1/8<br>0.089 mi.<br>470 ft. | <b>RICHARDSONS AUTO SERVICE</b><br>247 E. SAINT JOHN STREET<br>SAN JOSE, CA 95112<br><br>Site 2 of 5 in cluster F<br><br>LUST:<br>Region: STATE<br>Global Id: T0608501104<br>Latitude: 37.340279<br>Longitude: -121.886595<br>Case Type: LUST Cleanup Site<br>Status: Open - Remediation<br>Status Date: 05/29/2015<br>Lead Agency: SANTA CLARA COUNTY LOP<br>Case Worker: CH<br>Local Agency: SANTA CLARA COUNTY LOP<br>RB Case Number: 14-294<br>LOC Case Number: 07S1E08F01f<br>File Location: All Files are on GeoTracker or in the Local Agency Database<br>Potential Media Affect: Other Groundwater (uses other than drinking water)<br>Potential Contaminants of Concern: Gasoline | LUST<br>HIST LUST<br><br><br>S103645849<br>N/A |
|--|--|--|

MAP FINDINGS

**RICHARDSONS AUTO SERVICE (Continued)**

**S103645849**

Site History:

1985 In February, 2 soil samples were collected from 9 and 10 feet below the ground surface (ft bgs) prior to closing an underground storage tank (UST) in place. These samples were reported to contain 740 and 4,600 parts per million (ppm) Total Petroleum Hydrocarbons as Gasoline (TPHg). The USTs had not been in use for approximately 15 years and were reported to be empty. 1986 In July, the 500-gallon UST was reportedly removed. No documentation of the UST removal was found in the file. 1 soil sample was reported to have been collected at 14 ft bgs and contained 11,000 ppm TPHg. It is reported in a later report that approximately 20 cubic yards of soil were removed at this time. In September, the remaining USTs were reported to have been closed in-place by filling them with slurry. 1992 In August, 2 monitoring wells (MW1 and MW2) were installed onsite to 19.5-20.5 ft bgs. 6 soil samples were collected and reported to contain maximum concentrations of 170 ppm TPHg, 9.3 ppm Benzene, 3.9 ppm Toluene, 12 ppm Ethylbenzene, and 11 ppm Xylenes in samples collected from MW1. Well MW1 is located near the closed in-place USTs. In September, the initial groundwater samples were collected from the wells and reported to contain maximum concentrations of 36,000 parts per billion (ppb) TPHg, 6,800 ppb Benzene, 4,500 ppb Toluene, 1,800 ppb Ethylbenzene, and 3,600 ppb Xylenes. The wells have been sampled sporadically since this time. 1994 In November, well MW3 was installed onsite to approximately 22 ft bgs. 3 soil samples were collected and reported to contain 2,200 ppm TPHg, 7.1 ppm Benzene, 0.36 ppm Toluene, 11 ppm Ethylbenzene, and 2.1 ppm Xylenes. This well was added to the groundwater monitoring program. 1996 In July, 2 monitoring wells (MW4 and MW5) were installed offsite to depths of 17.5 and 20.5 ft bgs. 7 soil samples were collected and reported to contain low to non-detectable concentrations of the Constituents of Concern (COCs). These wells were added to the groundwater monitoring program. 1998 In April, monitoring well MW6 was installed offsite to 20 ft bgs. 2 soil samples were collected. The sample collected at 14 ft bgs was reported to contain 3,200 ppm TPHg, 3.9 ppm Benzene, 3 ppm Toluene, 23 ppm Ethylbenzene, 40 ppm Xylenes. Methyl tert-Butyl Ether (MtBE) was not reported to be present above the laboratory reporting limits. This well was added to the groundwater monitoring program. 2008 In May, 11 soil borings (EB1 through EB11) were advanced on and offsite. 11 soil samples were collected and reported to have maximum concentrations of 1,100 ppm TPHg, 6.3 ppm Benzene, 28 ppm Toluene, 9.8 ppm Ethylbenzene, and 51 ppm Xylenes. The highest TPHg concentrations were reported for samples collected from EB9 and EB11. 12 depth discrete grab groundwater samples were collected and reported to contain maximum concentrations of 3,000 ppb TPHg, 3.7 Benzene, 3.8 ppb Toluene, 0.6 ppb Ethylbenzene, and 2.1 ppb MtBE. The highest TPHg concentration was reported for the sample collected from EB8. In March 2010, a vapor extraction well was installed along with air sparge wells. Remedial feasibility testing is scheduled to be conducted. In November 2010, air sparge feasibility testing and vapor extraction feasibility testing was conducted. High concentrations were reported in the recovered soil vapor, which demonstrates mass is still present in areas near the building onsite. CAP to do SVE, AS and GWE at the site was approved 5/1/13. Delays have been encountered with obtaining necessary permits for the City of San Jose Building department. Proposed remedial action should be successful in reducing the mass remaining near and possibly under the onsite building.



Map ID  
Direction  
Distance  
Elevation

MAP FINDINGS

Site

Database(s)

EDR ID Number  
EPA ID Number

**RICHARDSONS AUTO SERVICE (Continued)**

**S103645849**

[Click here to access the California GeoTracker records for this facility:](#)

**Contact:**

Global Id: T0608501104  
Contact Type: Local Agency Caseworker  
Contact Name: CALVIN HEE  
Organization Name: SANTA CLARA COUNTY LOP  
Address: 1555 Berger Drive  
City: SAN JOSE  
Email: calvin.hee@cep.sccgov.org  
Phone Number: 4089183486

**Status History:**

Global Id: T0608501104  
Status: Open - Case Begin Date  
Status Date: 01/01/1985

Global Id: T0608501104  
Status: Open - Remediation  
Status Date: 05/29/2015

Global Id: T0608501104  
Status: Open - Site Assessment  
Status Date: 01/01/1985

Global Id: T0608501104  
Status: Open - Site Assessment  
Status Date: 08/27/1992

Global Id: T0608501104  
Status: Open - Site Assessment  
Status Date: 01/01/2007

**Regulatory Activities:**

Global Id: T0608501104  
Action Type: ENFORCEMENT  
Date: 03/10/2014  
Action: Staff Letter

Global Id: T0608501104  
Action Type: ENFORCEMENT  
Date: 01/23/2015  
Action: Staff Letter

Global Id: T0608501104  
Action Type: RESPONSE  
Date: 06/15/2017  
Action: Monitoring Report - Quarterly

Global Id: T0608501104  
Action Type: ENFORCEMENT  
Date: 10/02/2014  
Action: Staff Letter

Global Id: T0608501104  
Action Type: RESPONSE

Map ID  
Direction  
Distance  
Elevation

MAP FINDINGS

Site

Database(s)

EDR ID Number  
EPA ID Number

**RICHARDSONS AUTO SERVICE (Continued)**

**S103645849**

Date: 08/30/2000  
Action: Monitoring Report - Quarterly

Global Id: T0608501104  
Action Type: RESPONSE  
Date: 06/04/2007  
Action: Soil and Water Investigation Workplan

Global Id: T0608501104  
Action Type: RESPONSE  
Date: 04/30/2013  
Action: Monitoring Report - Semi-Annually

Global Id: T0608501104  
Action Type: RESPONSE  
Date: 10/30/2013  
Action: Monitoring Report - Semi-Annually

Global Id: T0608501104  
Action Type: RESPONSE  
Date: 03/01/2013  
Action: Correspondence

Global Id: T0608501104  
Action Type: RESPONSE  
Date: 03/08/2013  
Action: Other Report / Document

Global Id: T0608501104  
Action Type: RESPONSE  
Date: 09/30/2013  
Action: Soil Vapor Intrusion Investigation Report

Global Id: T0608501104  
Action Type: RESPONSE  
Date: 06/07/2013  
Action: Correspondence

Global Id: T0608501104  
Action Type: ENFORCEMENT  
Date: 09/13/2010  
Action: Staff Letter

Global Id: T0608501104  
Action Type: ENFORCEMENT  
Date: 10/27/2010  
Action: Staff Letter

Global Id: T0608501104  
Action Type: ENFORCEMENT  
Date: 10/07/2016  
Action: Staff Letter

Global Id: T0608501104  
Action Type: Other  
Date: 02/15/1985  
Action: Leak Reported

Map ID  
Direction  
Distance  
Elevation

MAP FINDINGS

Site

Database(s)

EDR ID Number  
EPA ID Number

**RICHARDSONS AUTO SERVICE (Continued)**

**S103645849**

|              |  |
|--------------|--|
| Global Id:   | T0608501104                                    |
| Action Type: | RESPONSE                                       |
| Date:        | 05/30/2000                                     |
| Action:      | Monitoring Report - Quarterly                  |
| Global Id:   | T0608501104                                    |
| Action Type: | RESPONSE                                       |
| Date:        | 05/15/2015                                     |
| Action:      | Remedial Progress Report                       |
| Global Id:   | T0608501104                                    |
| Action Type: | RESPONSE                                       |
| Date:        | 02/15/2010                                     |
| Action:      | Well Installation Report - Regulator Responded |
| Global Id:   | T0608501104                                    |
| Action Type: | ENFORCEMENT                                    |
| Date:        | 05/26/2017                                     |
| Action:      | Staff Letter                                   |
| Global Id:   | T0608501104                                    |
| Action Type: | RESPONSE                                       |
| Date:        | 10/27/2008                                     |
| Action:      | Soil and Water Investigation Workplan          |
| Global Id:   | T0608501104                                    |
| Action Type: | RESPONSE                                       |
| Date:        | 10/31/2006                                     |
| Action:      | Monitoring Report - Quarterly                  |
| Global Id:   | T0608501104                                    |
| Action Type: | RESPONSE                                       |
| Date:        | 01/31/2007                                     |
| Action:      | Monitoring Report - Quarterly                  |
| Global Id:   | T0608501104                                    |
| Action Type: | RESPONSE                                       |
| Date:        | 09/05/1997                                     |
| Action:      | Monitoring Report - Quarterly                  |
| Global Id:   | T0608501104                                    |
| Action Type: | RESPONSE                                       |
| Date:        | 04/30/2007                                     |
| Action:      | Monitoring Report - Quarterly                  |
| Global Id:   | T0608501104                                    |
| Action Type: | RESPONSE                                       |
| Date:        | 10/31/2007                                     |
| Action:      | Monitoring Report - Quarterly                  |
| Global Id:   | T0608501104                                    |
| Action Type: | RESPONSE                                       |
| Date:        | 12/31/2004                                     |
| Action:      | Monitoring Report - Quarterly                  |
| Global Id:   | T0608501104                                    |
| Action Type: | RESPONSE                                       |

Map ID  
Direction  
Distance  
Elevation

MAP FINDINGS

Site

Database(s)

EDR ID Number  
EPA ID Number

**RICHARDSONS AUTO SERVICE (Continued)**

**S103645849**

Date: 02/11/2005  
Action: Monitoring Report - Quarterly

Global Id: T0608501104  
Action Type: RESPONSE  
Date: 04/04/2008  
Action: Soil and Water Investigation Report

Global Id: T0608501104  
Action Type: RESPONSE  
Date: 01/15/2000  
Action: Monitoring Report - Quarterly

Global Id: T0608501104  
Action Type: RESPONSE  
Date: 05/29/2007  
Action: Soil and Water Investigation Workplan

Global Id: T0608501104  
Action Type: RESPONSE  
Date: 10/30/2014  
Action: Monitoring Report - Semi-Annually

Global Id: T0608501104  
Action Type: RESPONSE  
Date: 04/30/2014  
Action: Monitoring Report - Semi-Annually

Global Id: T0608501104  
Action Type: RESPONSE  
Date: 03/21/2014  
Action: Correspondence

Global Id: T0608501104  
Action Type: RESPONSE  
Date: 08/26/1997  
Action: Monitoring Report - Other

Global Id: T0608501104  
Action Type: RESPONSE  
Date: 04/30/2015  
Action: Monitoring Report - Semi-Annually

Global Id: T0608501104  
Action Type: RESPONSE  
Date: 01/09/1985  
Action: Tank Removal Report / UST Sampling Report

Global Id: T0608501104  
Action Type: RESPONSE  
Date: 05/27/2014  
Action: Monitoring Report - Semi-Annually

Global Id: T0608501104  
Action Type: RESPONSE  
Date: 05/21/2008  
Action: Verbal Communication

Map ID  
Direction  
Distance  
Elevation

MAP FINDINGS

Site

Database(s)

EDR ID Number  
EPA ID Number

**RICHARDSONS AUTO SERVICE (Continued)**

**S103645849**

|              |   |
|--------------|---|
| Global Id:   | T0608501104   |
| Action Type: | RESPONSE  |
| Date:        | 12/14/1992  |
| Action:      | Preliminary Site Assessment Report                                |
| Global Id:   | T0608501104   |
| Action Type: | RESPONSE  |
| Date:        | 05/01/2013  |
| Action:      | Soil Vapor Intrusion Investigation Workplan - Regulator Responded |
| Global Id:   | T0608501104   |
| Action Type: | REMEDIATION   |
| Date:        | 09/04/1992  |
| Action:      | Excavation  |
| Global Id:   | T0608501104   |
| Action Type: | REMEDIATION   |
| Date:        | 05/29/2015  |
| Action:      | Soil Vapor Extraction (SVE)                                       |
| Global Id:   | T0608501104   |
| Action Type: | REMEDIATION   |
| Date:        | 05/29/2015  |
| Action:      | Pump & Treat (P&T) Groundwater                                    |
| Global Id:   | T0608501104   |
| Action Type: | ENFORCEMENT   |
| Date:        | 01/23/2008  |
| Action:      | Staff Letter - #80321   |
| Global Id:   | T0608501104   |
| Action Type: | ENFORCEMENT   |
| Date:        | 01/06/1992  |
| Action:      | Notice of Violation - #39872                                      |
| Global Id:   | T0608501104   |
| Action Type: | ENFORCEMENT   |
| Date:        | 08/26/1997  |
| Action:      | Staff Letter - #26896   |
| Global Id:   | T0608501104   |
| Action Type: | ENFORCEMENT   |
| Date:        | 11/30/1999  |
| Action:      | Staff Letter - #26900   |
| Global Id:   | T0608501104   |
| Action Type: | ENFORCEMENT   |
| Date:        | 03/20/2000  |
| Action:      | Staff Letter - #26902   |
| Global Id:   | T0608501104   |
| Action Type: | ENFORCEMENT   |
| Date:        | 01/23/2002  |
| Action:      | Staff Letter - #26904   |
| Global Id:   | T0608501104   |
| Action Type: | ENFORCEMENT   |

Map ID  
Direction  
Distance  
Elevation

MAP FINDINGS

Site

Database(s)

EDR ID Number  
EPA ID Number

**RICHARDSONS AUTO SERVICE (Continued)**

**S103645849**

Date: 09/14/2004  
Action: Staff Letter - #44714

Global Id: T0608501104  
Action Type: ENFORCEMENT  
Date: 01/10/2005  
Action: Staff Letter - #46276

Global Id: T0608501104  
Action Type: ENFORCEMENT  
Date: 08/25/2005  
Action: Warning Letter

Global Id: T0608501104  
Action Type: ENFORCEMENT  
Date: 07/17/2007  
Action: Warning Letter - #70717

Global Id: T0608501104  
Action Type: ENFORCEMENT  
Date: 02/23/2017  
Action: Staff Letter

Global Id: T0608501104  
Action Type: ENFORCEMENT  
Date: 01/19/2017  
Action: Staff Letter

Global Id: T0608501104  
Action Type: RESPONSE  
Date: 01/30/2010  
Action: Monitoring Report - Quarterly

Global Id: T0608501104  
Action Type: RESPONSE  
Date: 04/30/2010  
Action: Monitoring Report - Quarterly

Global Id: T0608501104  
Action Type: RESPONSE  
Date: 07/29/2009  
Action: Soil and Water Investigation Report

Global Id: T0608501104  
Action Type: RESPONSE  
Date: 10/30/2009  
Action: Monitoring Report - Quarterly

Global Id: T0608501104  
Action Type: RESPONSE  
Date: 07/30/2010  
Action: Monitoring Report - Quarterly

Global Id: T0608501104  
Action Type: RESPONSE  
Date: 07/31/2007  
Action: Monitoring Report - Quarterly

Map ID  
Direction  
Distance  
Elevation

MAP FINDINGS

Site

Database(s)

EDR ID Number  
EPA ID Number

**RICHARDSONS AUTO SERVICE (Continued)**

**S103645849**

|              |                           |
|--------------|---------------------------|
| Global Id:   | T0608501104               |
| Action Type: | RESPONSE                  |
| Date:        | 03/15/2002                |
| Action:      | Other Report / Document   |
| Global Id:   | T0608501104               |
| Action Type: | RESPONSE                  |
| Date:        | 04/15/2014                |
| Action:      | Well Installation Report  |
| Global Id:   | T0608501104               |
| Action Type: | RESPONSE                  |
| Date:        | 09/29/2014                |
| Action:      | Correspondence            |
| Global Id:   | T0608501104               |
| Action Type: | RESPONSE                  |
| Date:        | 11/25/2014                |
| Action:      | Conceptual Site Model     |
| Global Id:   | T0608501104               |
| Action Type: | RESPONSE                  |
| Date:        | 09/10/2006                |
| Action:      | Monitoring Report - Other |
| Global Id:   | T0608501104               |
| Action Type: | RESPONSE                  |
| Date:        | 08/19/1998                |
| Action:      | Monitoring Report - Other |
| Global Id:   | T0608501104               |
| Action Type: | RESPONSE                  |
| Date:        | 02/13/1986                |
| Action:      | Unauthorized Release Form |
| Global Id:   | T0608501104               |
| Action Type: | RESPONSE                  |
| Date:        | 01/21/1999                |
| Action:      | Correspondence            |
| Global Id:   | T0608501104               |
| Action Type: | RESPONSE                  |
| Date:        | 01/13/2015                |
| Action:      | Email Correspondence      |
| Global Id:   | T0608501104               |
| Action Type: | RESPONSE                  |
| Date:        | 02/24/1992                |
| Action:      | Other Report / Document   |
| Global Id:   | T0608501104               |
| Action Type: | RESPONSE                  |
| Date:        | 09/30/1996                |
| Action:      | Site Assessment Report    |
| Global Id:   | T0608501104               |
| Action Type: | RESPONSE                  |

Map ID  
Direction  
Distance  
Elevation

MAP FINDINGS

Site

Database(s)

EDR ID Number  
EPA ID Number

**RICHARDSONS AUTO SERVICE (Continued)**

**S103645849**

Date: 05/06/1991  
Action: Other Report / Document

Global Id: T0608501104  
Action Type: ENFORCEMENT  
Date: 10/06/2006  
Action: Warning Letter - #606001

Global Id: T0608501104  
Action Type: ENFORCEMENT  
Date: 09/17/2007  
Action: Staff Letter - #70719

Global Id: T0608501104  
Action Type: ENFORCEMENT  
Date: 04/12/2007  
Action: Staff Letter - #70214

Global Id: T0608501104  
Action Type: ENFORCEMENT  
Date: 01/13/2012  
Action: Staff Letter

Global Id: T0608501104  
Action Type: ENFORCEMENT  
Date: 03/21/2013  
Action: Notification - Public Notice of ROD/RAP/CAP

Global Id: T0608501104  
Action Type: RESPONSE  
Date: 03/01/2011  
Action: Sensitive Receptor Survey Report

Global Id: T0608501104  
Action Type: RESPONSE  
Date: 03/17/2014  
Action: Correspondence

Global Id: T0608501104  
Action Type: RESPONSE  
Date: 12/22/2014  
Action: Monitoring Report - Quarterly

Global Id: T0608501104  
Action Type: RESPONSE  
Date: 06/29/1992  
Action: Soil and Water Investigation Workplan

Global Id: T0608501104  
Action Type: RESPONSE  
Date: 12/10/1996  
Action: Monitoring Report - Quarterly

Global Id: T0608501104  
Action Type: RESPONSE  
Date: 06/16/1998  
Action: Other Report / Document



Map ID  
Direction  
Distance  
Elevation

MAP FINDINGS

Site

Database(s)

EDR ID Number  
EPA ID Number

**RICHARDSONS AUTO SERVICE (Continued)**

**S103645849**

|              |                                   |
|--------------|-----------------------------------|
| Global Id:   | T0608501104                       |
| Action Type: | RESPONSE                          |
| Date:        | 03/09/1992                        |
| Action:      | Other Report / Document           |
| Global Id:   | T0608501104                       |
| Action Type: | RESPONSE                          |
| Date:        | 10/30/2015                        |
| Action:      | Monitoring Report - Semi-Annually |
| Global Id:   | T0608501104                       |
| Action Type: | RESPONSE                          |
| Date:        | 12/22/1994                        |
| Action:      | Other Report / Document           |
| Global Id:   | T0608501104                       |
| Action Type: | ENFORCEMENT                       |
| Date:        | 01/25/2013                        |
| Action:      | Warning Letter                    |
| Global Id:   | T0608501104                       |
| Action Type: | ENFORCEMENT                       |
| Date:        | 03/30/2016                        |
| Action:      | Staff Letter                      |
| Global Id:   | T0608501104                       |
| Action Type: | Other                             |
| Date:        | 02/20/1985                        |
| Action:      | Leak Discovery                    |
| Global Id:   | T0608501104                       |
| Action Type: | RESPONSE                          |
| Date:        | 03/01/2011                        |
| Action:      | Other Report / Document           |
| Global Id:   | T0608501104                       |
| Action Type: | ENFORCEMENT                       |
| Date:        | 05/17/2013                        |
| Action:      | Staff Letter                      |
| Global Id:   | T0608501104                       |
| Action Type: | RESPONSE                          |
| Date:        | 10/30/2010                        |
| Action:      | Monitoring Report - Semi-Annually |
| Global Id:   | T0608501104                       |
| Action Type: | RESPONSE                          |
| Date:        | 04/30/2011                        |
| Action:      | Monitoring Report - Semi-Annually |
| Global Id:   | T0608501104                       |
| Action Type: | RESPONSE                          |
| Date:        | 10/30/2011                        |
| Action:      | Monitoring Report - Semi-Annually |
| Global Id:   | T0608501104                       |
| Action Type: | RESPONSE                          |

Map ID  
Direction  
Distance  
Elevation

MAP FINDINGS

Site

Database(s)

EDR ID Number  
EPA ID Number

**RICHARDSONS AUTO SERVICE (Continued)**

**S103645849**

Date: 10/15/2010  
Action: Pilot Study / Treatability Workplan

Global Id: T0608501104  
Action Type: RESPONSE  
Date: 05/16/2011  
Action: CAP/RAP - Feasibility Study Report

Global Id: T0608501104  
Action Type: RESPONSE  
Date: 04/30/2016  
Action: Remedial Progress Report

Global Id: T0608501104  
Action Type: ENFORCEMENT  
Date: 09/05/2008  
Action: Staff Letter

Global Id: T0608501104  
Action Type: ENFORCEMENT  
Date: 12/15/2008  
Action: Staff Letter

Global Id: T0608501104  
Action Type: ENFORCEMENT  
Date: 03/13/2013  
Action: Staff Letter

Global Id: T0608501104  
Action Type: ENFORCEMENT  
Date: 05/01/2013  
Action: Staff Letter

Global Id: T0608501104  
Action Type: ENFORCEMENT  
Date: 05/06/2009  
Action: Staff Letter

Global Id: T0608501104  
Action Type: ENFORCEMENT  
Date: 07/15/2009  
Action: Staff Letter

Global Id: T0608501104  
Action Type: ENFORCEMENT  
Date: 10/20/2009  
Action: Staff Letter

Global Id: T0608501104  
Action Type: ENFORCEMENT  
Date: 11/26/2013  
Action: Staff Letter

Global Id: T0608501104  
Action Type: ENFORCEMENT  
Date: 05/16/2014  
Action: Staff Letter

Map ID  
Direction  
Distance  
Elevation

MAP FINDINGS

Site

Database(s)

EDR ID Number  
EPA ID Number

**RICHARDSONS AUTO SERVICE (Continued)**

**S103645849**

Global Id: T0608501104  
Action Type: Other  
Date: 02/20/1985  
Action: Leak Stopped

Global Id: T0608501104  
Action Type: RESPONSE  
Date: 10/30/2012  
Action: Monitoring Report - Semi-Annually

Global Id: T0608501104  
Action Type: RESPONSE  
Date: 04/30/2012  
Action: Monitoring Report - Semi-Annually

Global Id: T0608501104  
Action Type: RESPONSE  
Date: 05/26/2017  
Action: Email Correspondence

Global Id: T0608501104  
Action Type: RESPONSE  
Date: 01/31/2017  
Action: Monitoring Report - Semi-Annually

Global Id: T0608501104  
Action Type: RESPONSE  
Date: 07/30/2017  
Action: Monitoring Report - Quarterly

Global Id: T0608501104  
Action Type: RESPONSE  
Date: 01/31/2017  
Action: Remedial Progress Report

**LUST REG 2:**

Region: 2  
Facility Id: Not reported  
Facility Status: Pollution Characterization  
Case Number: 07S1E08F01f  
How Discovered: Not reported  
Leak Cause: Not reported  
Leak Source: Not reported  
Date Leak Confirmed: Not reported  
Oversight Program: LUST  
Prelim. Site Assessment Workplan Submitted: Not reported  
Preliminary Site Assessment Began: 1/1/1985  
Pollution Characterization Began: 8/27/1992  
Pollution Remediation Plan Submitted: Not reported  
Date Remediation Action Underway: Not reported  
Date Post Remedial Action Monitoring Began: Not reported

**LUST SANTA CLARA:**

Region: SANTA CLARA  
SCVWD ID: 07S1E08F01F

Map ID  
 Direction  
 Distance  
 Elevation

MAP FINDINGS

Site

Database(s)

EDR ID Number  
 EPA ID Number

**RICHARDSONS AUTO SERVICE (Continued)**

**S103645849**

Date Closed: Not reported  
 EDR Link ID: 07S1E08F01F

**HIST LUST SANTA CLARA:**

Region: SANTA CLARA  
 Region Code: 2  
 SCVWD ID: 07S1E08F01  
 Oversight Agency: SCCDEH  
 Date Listed: 1986-01-01 00:00:00  
 Closed Date: Not reported

**F34**  
**ENE**  
**< 1/8**  
**0.089 mi.**  
**470 ft.**

**RICHARDSON S AUTOMOTIVE SERVICE**  
**247 E ST JOHN ST**  
**SAN JOSE, CA**  
**Site 3 of 5 in cluster F**

**EDR Hist Auto 1009002185**  
**N/A**

**Relative:**  
**Lower**

EDR Hist Auto

**Actual:**  
**83 ft.**

| Year: | Name:                           | Type:                           |
|-------|---------------------------------|---------------------------------|
| 1935  | PLAT & WEBER                    | AUTOMOBILE REPAIRING            |
| 1940  | PLAT AND WEBER                  | AUTOMOBILE REPAIRING            |
| 1945  | PLAT & WEBER                    | AUTOMOBILE REPAIRING            |
| 1955  | PLAT & WEBER                    | AUTOMOBILE REPAIRING            |
| 1969  | RICHARDSONS AUTOMOTIVE SERVICE  | General Automotive Repair Shops |
| 1970  | RICHARDSON S AUTOMOTIVE SERVICE | AUTOMOBILE REPAIRING            |
| 1971  | RICHARDSONS AUTOMOTIVE SERVICE  | General Automotive Repair Shops |
| 1972  | RICHARDSONS AUTOMOTIVE SERVICE  | General Automotive Repair Shops |
| 1973  | RICHARDSONS AUTOMOTIVE SERVICE  | General Automotive Repair Shops |
| 1974  | RICHARDSONS AUTOMOTIVE SERVICE  | General Automotive Repair Shops |
| 1975  | RICHARDSON S AUTOMOTIVE SERVICE | AUTOMOBILE REPAIRING            |
| 1975  | RICHARDSONS AUTOMOTIVE SERVICE  | General Automotive Repair Shops |
| 1976  | RICHARDSONS AUTOMOTIVE SERVICE  | General Automotive Repair Shops |
| 1978  | RICHARDSONS AUTO SERVICE        | General Automotive Repair Shops |
| 1979  | RICHARDSONS AUTO SERVICE        | General Automotive Repair Shops |
| 1980  | RICHARDSONS AUTO SERVICE        | General Automotive Repair Shops |
| 1982  | RICHARDSONS AUTO SERVICE        | General Automotive Repair Shops |
| 1983  | RICHARDSONS AUTO SERVICE        | General Automotive Repair Shops |
| 1985  | RICHARDSONS AUTO SERVICE        | General Automotive Repair Shops |
| 1986  | RICHARDSONS AUTO SERVICE        | General Automotive Repair Shops |
| 1987  | RICHARDSONS AUTO SERVICE        | General Automotive Repair Shops |
| 1988  | DELEONE PAUL D                  | General Automotive Repair Shops |
| 1988  | RICHARDSONS AUTO SERVICE        | General Automotive Repair Shops |
| 1989  | DELEONE PAUL D                  | General Automotive Repair Shops |
| 1989  | K & D AUTOMOTIVE ENT INC        | General Automotive Repair Shops |
| 1989  | RICHARDSONS AUTO SERVICE        | General Automotive Repair Shops |
| 1990  | RICHARDSONS AUTO SERVICE        | General Automotive Repair Shops |
| 1990  | DELEONE PAUL D                  | General Automotive Repair Shops |
| 1991  | K & D AUTOMOTIVE ENT INC        | General Automotive Repair Shops |
| 1991  | RICHARDSONS AUTO SERVICE        | General Automotive Repair Shops |
| 1991  | DELEONE PAUL D                  | General Automotive Repair Shops |
| 1992  | RICHARDSONS AUTO SERVICE        | General Automotive Repair Shops |
| 1992  | DELEONE PAUL D                  | General Automotive Repair Shops |
| 1992  | K & D AUTOMOTIVE ENT INC        | General Automotive Repair Shops |
| 1993  | K & D AUTOMOTIVE ENT INC        | General Automotive Repair Shops |
| 1993  | DELEONE PAUL D                  | General Automotive Repair Shops |
| 1993  | RICHARDSONS AUTO SERVICE        | General Automotive Repair Shops |

Map ID  
 Direction  
 Distance  
 Elevation

MAP FINDINGS

Site

Database(s)

EDR ID Number  
 EPA ID Number

**RICHARDSON S AUTOMOTIVE SERVICE (Continued)**

**1009002185**

|      |                              |                                 |
|------|------------------------------|---------------------------------|
| 1994 | RICHARDSONS AUTO SERVICE     | General Automotive Repair Shops |
| 1995 | RICHARDSONS AUTO SERVICE     | General Automotive Repair Shops |
| 1995 | K & D AUTOMOTIVE ENTERPRISES | General Automotive Repair Shops |
| 1996 | RICHARDSONS AUTO SERVICE     | General Automotive Repair Shops |
| 1996 | K & D AUTOMOTIVE ENTERPRISES | General Automotive Repair Shops |
| 1997 | RICHARDSONS AUTO SERVICE     | General Automotive Repair Shops |
| 1997 | K & D AUTOMOTIVE ENTERPRISES | General Automotive Repair Shops |
| 1998 | K & D AUTOMOTIVE ENTERPRISES | General Automotive Repair Shops |
| 1998 | K & D AUTOMOTIVE ENTERPRISES | General Automotive Repair Shops |
| 1999 | K & D AUTOMOTIVE ENTERPRISES | General Automotive Repair Shops |
| 1999 | K & D AUTOMOTIVE ENTERPRISES | General Automotive Repair Shops |
| 2000 | K & D AUTOMOTIVE ENTERPRISES | General Automotive Repair Shops |
| 2001 | K & D AUTOMOTIVE ENTERPRISES | General Automotive Repair Shops |
| 2002 | MOTOR MASTER INC             | General Automotive Repair Shops |
| 2002 | MOTOR MASTERS II INC         | General Automotive Repair Shops |
| 2003 | MOTOR MASTERS II INC         | General Automotive Repair Shops |
| 2003 | MOTOR MASTER INC             | General Automotive Repair Shops |
| 2004 | MOTOR MASTERS II INC         | General Automotive Repair Shops |
| 2004 | MOTOR MASTER INC             | General Automotive Repair Shops |
| 2005 | MOTOR MASTER INC             | General Automotive Repair Shops |
| 2005 | MOTOR MASTERS II INC         | General Automotive Repair Shops |
| 2006 | MOTOR MASTERS II INC         | General Automotive Repair Shops |
| 2006 | MOTOR MASTER INC             | General Automotive Repair Shops |
| 2007 | MOTOR MASTERS II INC         | General Automotive Repair Shops |
| 2007 | MOTOR MASTER INC             | General Automotive Repair Shops |
| 2008 | MOTOR MASTER INC             | General Automotive Repair Shops |
| 2008 | MOTOR MASTERS II INC         | General Automotive Repair Shops |
| 2009 | MOTOR MASTERS II INC         | General Automotive Repair Shops |
| 2009 | MOTOR MASTER INC             | General Automotive Repair Shops |
| 2010 | MOTOR MASTERS II INC         | General Automotive Repair Shops |
| 2011 | LARRY TOWNSEND AUTOMOTIVE    | General Automotive Repair Shops |
| 2011 | MOTOR MASTERS II INC         | General Automotive Repair Shops |
| 2012 | LARRY TOWNSEND AUTOMOTIVE    | General Automotive Repair Shops |
| 2012 | MOTOR MASTERS II INC         | General Automotive Repair Shops |
| 2013 | MOTOR MASTERS II INC         | General Automotive Repair Shops |
| 2013 | LARRY TOWNSEND AUTOMOTIVE    | General Automotive Repair Shops |
| 2014 | LARRY TOWNSEND AUTOMOTIVE    | General Automotive Repair Shops |

**F35**  
**ENE**  
 < 1/8  
 0.089 mi.  
 470 ft.

**TOWNSEND AUTOMOTIVE**  
**247 E ST JOHN ST**  
**SAN JOSE, CA 95112**

**CUPA Listings S112347009**  
**N/A**

**Site 4 of 5 in cluster F**

**Relative:**  
**Lower**

CUPA SANTA CLARA:  
 Region: SANTA CLARA  
 PE#: 2205  
 Program Description: GENERATES 100 KG YR TO <5 TONS/YR  
 Latitude: 37.340250  
 Longitude: -121.886650

**Actual:**  
**83 ft.**

Region: SANTA CLARA  
 PE#: BP01  
 Program Description: HMBP FACILITY, 1-3 CHEMICALS  
 Latitude: 37.340250  
 Longitude: -121.886650

MAP FINDINGS

Map ID  
Direction  
Distance  
Elevation

Site

Database(s)

EDR ID Number  
EPA ID Number

**F36**      **RICHARDSON'S AUTO SERVICE**  
**ENE**      **247 JOHN ST**  
**< 1/8**      **SAN JOSE, CA**  
**0.103 mi.**  
**546 ft.**      **Site 5 of 5 in cluster F**

**HIST CORTESE**      **S101309182**  
**N/A**

**Relative:**      HIST CORTESE:  
**Higher**      Region:      CORTESE  
Facility County Code:      43  
**Actual:**      Reg By:      LTNKA  
**84 ft.**      Reg Id:      43-1113

**G37**      **N 5TH SIDEWALK**  
**ESE**      **24 5TH**  
**< 1/8**      **SAN JOSE, CA 95112**  
**0.107 mi.**  
**563 ft.**      **Site 1 of 8 in cluster G**

**LUST**      **S107472972**  
**N/A**

**Relative:**      LUST:  
**Higher**      Region:      STATE  
Global Id:      T0608576161  
**Actual:**      Latitude:      37.338761  
**85 ft.**      Longitude:      -121.886295  
Case Type:      LUST Cleanup Site  
Status:      Completed - Case Closed  
Status Date:      12/28/2006  
Lead Agency:      SANTA CLARA COUNTY LOP  
Case Worker:      Not reported  
Local Agency:      Not reported  
RB Case Number:      14-745  
LOC Case Number:      07S1E08F04f  
File Location:      All Files are on GeoTracker or in the Local Agency Database  
Potential Media Affect:      Under Investigation  
Potential Contaminants of Concern:      Diesel  
Site History:      Not reported

Click here to access the California GeoTracker records for this facility:

**Contact:**  
Global Id:      T0608576161  
Contact Type:      Regional Board Caseworker  
Contact Name:      Regional Water Board  
Organization Name:      SAN FRANCISCO BAY RWQCB (REGION 2)  
Address:      1515 CLAY ST SUITE 1400  
City:      OAKLAND  
Email:      Not reported  
Phone Number:      Not reported

**Status History:**  
Global Id:      T0608576161  
Status:      Completed - Case Closed  
Status Date:      12/28/2006  
  
Global Id:      T0608576161  
Status:      Open - Case Begin Date  
Status Date:      04/01/2005  
  
Global Id:      T0608576161  
Status:      Open - Site Assessment  
Status Date:      04/01/2005

Map ID  
Direction  
Distance  
Elevation

MAP FINDINGS

Site

Database(s)

EDR ID Number  
EPA ID Number

**N 5TH SIDEWALK (Continued)**

**S107472972**

Global Id: T0608576161  
Status: Open - Site Assessment  
Status Date: 10/14/2005

Regulatory Activities:

Global Id: T0608576161  
Action Type: ENFORCEMENT  
Date: 07/13/2006  
Action: Closure/No Further Action Letter

Global Id: T0608576161  
Action Type: Other  
Date: 10/14/2005  
Action: Leak Reported

Global Id: T0608576161  
Action Type: RESPONSE  
Date: 07/03/2006  
Action: Soil and Water Investigation Workplan

Global Id: T0608576161  
Action Type: RESPONSE  
Date: 12/18/2005  
Action: Unknown

Global Id: T0608576161  
Action Type: RESPONSE  
Date: 01/23/2006  
Action: Soil and Water Investigation Workplan

Global Id: T0608576161  
Action Type: ENFORCEMENT  
Date: 04/12/2006  
Action: Staff Letter - #6002214

Global Id: T0608576161  
Action Type: ENFORCEMENT  
Date: 05/03/2006  
Action: Notice to Comply - #600235

Global Id: T0608576161  
Action Type: ENFORCEMENT  
Date: 11/15/2005  
Action: Notice of Responsibility - #50025111

Global Id: T0608576161  
Action Type: ENFORCEMENT  
Date: 01/06/2006  
Action: Staff Letter - #600261

Global Id: T0608576161  
Action Type: ENFORCEMENT  
Date: 12/06/2005  
Action: Notice of Responsibility - #5002621

Global Id: T0608576161  
Action Type: RESPONSE

Map ID  
Direction  
Distance  
Elevation

MAP FINDINGS

Site

Database(s)

EDR ID Number  
EPA ID Number

**N 5TH SIDEWALK (Continued)**

**S107472972**

Date: 07/12/2006  
Action: Soil and Water Investigation Report

Global Id: T0608576161  
Action Type: ENFORCEMENT  
Date: 12/28/2006  
Action: Closure/No Further Action Letter - #608221

Global Id: T0608576161  
Action Type: RESPONSE  
Date: 07/13/2006  
Action: Monitoring Report - Quarterly

Global Id: T0608576161  
Action Type: RESPONSE  
Date: 10/14/2005  
Action: Unauthorized Release Form

Global Id: T0608576161  
Action Type: Other  
Date: 08/24/2005  
Action: Leak Discovery

Global Id: T0608576161  
Action Type: RESPONSE  
Date: 08/01/2002  
Action: Other Report / Document

Global Id: T0608576161  
Action Type: RESPONSE  
Date: 12/12/2005  
Action: Correspondence

Global Id: T0608576161  
Action Type: RESPONSE  
Date: 12/04/2006  
Action: Well Destruction Report

Global Id: T0608576161  
Action Type: RESPONSE  
Date: 03/27/2006  
Action: Soil and Water Investigation Workplan

Global Id: T0608576161  
Action Type: RESPONSE  
Date: 10/03/2006  
Action: Correspondence

Global Id: T0608576161  
Action Type: RESPONSE  
Date: 10/03/2005  
Action: Tank Removal Workplan



MAP FINDINGS

Map ID  
 Direction  
 Distance  
 Elevation

Site

Database(s)

EDR ID Number  
 EPA ID Number

**H38**      **GARDEN CITY CLEANERS**      **EDR Hist Cleaner**      **1009132340**  
**SE**      **183 E SANTA CLARA ST**      **N/A**  
**< 1/8**      **SAN JOSE, CA**  
**0.111 mi.**  
**585 ft.**      **Site 1 of 12 in cluster H**

**Relative:**      EDR Hist Cleaner  
**Higher**

**Actual:**      Year:      Name:      Type:  
**86 ft.**      1940      GARDEN CITY CLEANERS      CLOTHES PRESSERS AND CLEANERS

**H39**      **GARDEN CITY CLEANERS**      **EDR Hist Cleaner**      **1009132818**  
**SE**      **185 E SANTA CLARA ST**      **N/A**  
**< 1/8**      **SAN JOSE, CA**  
**0.111 mi.**  
**585 ft.**      **Site 2 of 12 in cluster H**

**Relative:**      EDR Hist Cleaner  
**Higher**

**Actual:**      Year:      Name:      Type:  
**86 ft.**      1925      HALL G B      CLEANERS AND DYERS  
                  1960      GARDEN CITY CLEANERS      CLEANERS AND DYERS

**H40**      **AL S SHELL SERVICE**      **EDR Hist Auto**      **1009001515**  
**SE**      **189 E SANTA CLARA ST**      **N/A**  
**< 1/8**      **SAN JOSE, CA**  
**0.111 mi.**  
**585 ft.**      **Site 3 of 12 in cluster H**

**Relative:**      EDR Hist Auto  
**Higher**

**Actual:**      Year:      Name:      Type:  
**86 ft.**      1950      OLIVER W H      GASOLINE STATIONS  
                  1955      AL S SHELL SERVICE      GASOLINE STATIONS  
                  1960      AL S SHELL SERVICE      GASOLINE STATIONS  
                  1966      AL S SHELL SERVICE      GASOLINE STATIONS  
                  1969      DE MEO ALEX      Gasoline Service Stations  
                  1970      AL S SHELL SERVICE      GASOLINE STATIONS  
                  1971      DE MEO ALEX      Gasoline Service Stations

**H41**      **STANDARD STATIONS INC**      **EDR Hist Auto**      **1009000705**  
**SSE**      **155 E SANTA CLARA ST**      **N/A**  
**< 1/8**      **SAN JOSE, CA**  
**0.112 mi.**  
**594 ft.**      **Site 4 of 12 in cluster H**

**Relative:**      EDR Hist Auto  
**Higher**

**Actual:**      Year:      Name:      Type:  
**86 ft.**      1966      STANDARD STATIONS INC      GASOLINE STATIONS  
                  1970      STANDARD STATIONS INC      GASOLINE STATIONS

MAP FINDINGS

Map ID  
 Direction  
 Distance  
 Elevation

Site

Database(s)

EDR ID Number  
 EPA ID Number

**G42** **N 5TH SIDEWALK** **LUST** **S108219544**  
**ESE** **24 N 5TH ST** **N/A**  
**< 1/8** **SAN JOSE, CA**  
**0.115 mi.**  
**607 ft.** **Site 2 of 8 in cluster G**

**Relative:** LUST SANTA CLARA:  
**Higher** Region: SANTA CLARA  
 SCVWD ID: 07S1E08F04F  
**Actual:** Date Closed: 12/28/2006  
**85 ft.** EDR Link ID: 07S1E08F04F

**H43** **PAYLESS CLEANERS** **EDR Hist Cleaner** **1020060278**  
**SE** **197 E SANTA CLARA ST** **N/A**  
**< 1/8** **SAN JOSE, CA 95113**  
**0.118 mi.**  
**622 ft.** **Site 5 of 12 in cluster H**

**Relative:** EDR Hist Cleaner  
**Higher**

**Actual:** Year: Name: Type:  
**86 ft.** 1978 PAYLESS CLEANERS Drycleaning Plants, Except Rugs  
 1979 PAYLESS CLEANERS Drycleaning Plants, Except Rugs  
 1982 DISCOUNT CLEANERS Drycleaning Plants, Except Rugs

**I44** **FOURTH & SANTA CLARA CHEVRON** **UST** **U004264838**  
**SSE** **147 E SANTA CLARA ST** **N/A**  
**< 1/8** **SAN JOSE, CA 95113**  
**0.118 mi.**  
**623 ft.** **Site 1 of 3 in cluster I**

**Relative:** UST:  
**Higher** Facility ID: Not reported  
 Permitting Agency: Santa Clara County Environmental Health  
**Actual:** Latitude: 37.3378  
**86 ft.** Longitude: -121.88804

**I45** **SAN JOSE SMOG CHECK** **CUPA Listings** **S113883253**  
**SSE** **147 E SANTA CLARA ST STE B** **N/A**  
**< 1/8** **SAN JOSE, CA 95113**  
**0.118 mi.**  
**623 ft.** **Site 2 of 3 in cluster I**

**Relative:** CUPA SANTA CLARA:  
**Higher** Region: SANTA CLARA  
 PE#: 2201  
**Actual:** Program Description: GENERATES WASTE OIL ONLY  
**86 ft.** Latitude: 37.337800  
 Longitude: -121.888039

Region: SANTA CLARA  
 PE#: BP01  
 Program Description: HMBP FACILITY, 1-3 CHEMICALS  
 Latitude: 37.337800  
 Longitude: -121.888039

MAP FINDINGS

Map ID  
Direction  
Distance  
Elevation

Site

Database(s)

EDR ID Number  
EPA ID Number

**G46**      **MAIN L M**      **EDR Hist Auto**      **1009001412**  
**ESE**      **14 N 5TH ST**      **N/A**  
**< 1/8**      **SAN JOSE, CA**  
**0.119 mi.**  
**626 ft.**      **Site 3 of 8 in cluster G**  
**Relative:**      EDR Hist Auto  
**Higher**  
**Actual:**      Year:      Name:      Type:  
**85 ft.**      1945      MAIN L M      AUTOMOBILE REPAIRING  
                  1955      MAIN S GARAGE      AUTOMOBILE REPAIRING

**H47**      **DOWNTOWN AUTO EXPRESS SJ**      **HIST CORTESE**      **S104162857**  
**SSE**      **154 SANTA CLARA**      **N/A**  
**< 1/8**      **SAN JOSE, CA**  
**0.120 mi.**  
**635 ft.**      **Site 6 of 12 in cluster H**  
**Relative:**      HIST CORTESE:  
**Higher**      Region:      CORTESE  
                  Facility County Code:      43  
**Actual:**      Reg By:      LTNKA  
**86 ft.**      Reg Id:      43-0483

**H48**      **4TH STREET CHEVRON GAS STATION**      **LUST**      **U001602681**  
**SSE**      **147 E SANTA CLARA ST**      **HIST LUST**      **N/A**  
**< 1/8**      **SAN JOSE, CA 95113**      **SWEEPS UST**  
**0.121 mi.**           **HIST UST**  
**639 ft.**      **Site 7 of 12 in cluster H**      **CUPA Listings**  
                            **SAN JOSE HAZMAT**  
**Relative:**      LUST:  
**Higher**      Region:      STATE  
**Actual:**      Global Id:      T0608500345  
**86 ft.**      Latitude:      37.337799  
                  Longitude:      -121.887740666667  
                  Case Type:      LUST Cleanup Site  
                  Status:      Completed - Case Closed  
                  Status Date:      05/21/2010  
                  Lead Agency:      SANTA CLARA COUNTY LOP  
                  Case Worker:      Not reported  
                  Local Agency:      Not reported  
                  RB Case Number:      01-038  
                  LOC Case Number:      07S1E08L01f  
                  File Location:      All Files are on GeoTracker or in the Local Agency Database  
                  Potential Media Affect:      Other Groundwater (uses other than drinking water)  
                  Potential Contaminants of Concern:      MTBE / TBA / Other Fuel Oxygenates, Gasoline  
                  Site History:      12/83, a leak in the gasoline product line was discovered near the southwestern edge of the fuel dispenser island and a corroded section of pipe was replaced to stop the leak. 1/84, 6 groundwater monitoring wells were installed and commenced weekly monitoring for free product (FP). 2/84, one inch of FP measured in well MW-5 and also present in monitoring wells located near the USTs. 6/84, a pinhole sized leak was detected and repaired in the dispenser filter located at the southeastern edge of the fuel dispenser island. 2 additional monitoring wells were installed 10/84. 11/84 a hole was discovered near the northwest corner of a UST containing regular gasoline. The gasoline was pumped out of the UST, and the UST was removed from

Map ID  
Direction  
Distance  
Elevation

MAP FINDINGS

Site

Database(s)

EDR ID Number  
EPA ID Number

**4TH STREET CHEVRON GAS STATION (Continued)**

**U001602681**

service until it was replaced in 1985. 5/85, USTs and piping were replaced. Product conveyance piping was also replaced with cathodic-protected conveyance piping. 11/89, advanced 6 soil borings, installed 2 wells, and determining the hydraulic conductivity and transmissivity after performing slug tests. Three areas containing soil and/or groundwater contamination were identified in the investigation: UST complex; waste oil UST and steam-cleaning area; and dispenser islands in the southeast portion of the Site. 3/90, wells MW-6 and MW-8 located near the waste oil UST and steam-cleaning area were destroyed. Both wells had contained measurable amounts of FP and it was suspected that oily residue from the steam cleaning process was collecting in them and providing an additional source of groundwater contamination. Well MW-11 was installed as a replacement. Jan-Aug 1990, 5 soil borings advanced onsite; 19 borings and 1 monitoring well were advanced off-site. 4 extraction wells were also installed onsite along the northern border of the property. 4/90, conducted hydraulic testing and a soil vapor extraction (SVE) pilot study. The results of the SVE pilot study indicated that a full-scale SVE system could be used to remediate hydrocarbons in the unsaturated soils beneath the Site. 12/91, 4 off-site monitoring wells were installed. Groundwater extraction and treatment (GWET) system operated 2/92-6/96 and removed approximately 1,765,354 gal. of water and removed approximately 17 pounds of petroleum hydrocarbons. 5/00, 11 soil borings and 2 piezometers were advanced. 2002, a risk-based corrective action (RBCA) assessment was conducted to determine if the petroleum hydrocarbons in the soil and groundwater on and off-site presented a risk to human health. The RBCA indicated that all soil concentrations were below risk-based screening levels (RBSLs) assigned by the Regional Water Quality Control Board for the specified receptors (commercial workers, construction workers on and residents). Residents were included as on-site receptors based on the proximity of the Site to the senior apartment complex and the potential for the dissolved hydrocarbon plume to migrate beneath the building. The only exposure pathway of concern identified in the RBCA assessment was inhalation of benzene vapors in indoor air. The theoretical excess cancer risks and hazard quotients (for non carcinogens) were less than the respective Cal-EPA limits of one in a million. 1/04 a 2-phase extraction and treatment (TPET) system began operating and ran through 11/06. 9/08, 9 soil borings were advanced to collect confirmation soil samples.

[Click here to access the California GeoTracker records for this facility:](#)

**Contact:**

Global Id: T0608500345  
Contact Type: Regional Board Caseworker  
Contact Name: Regional Water Board  
Organization Name: SAN FRANCISCO BAY RWQCB (REGION 2)  
Address: 1515 CLAY ST SUITE 1400  
City: OAKLAND  
Email: Not reported  
Phone Number: Not reported

**Status History:**

Global Id: T0608500345  
Status: Completed - Case Closed  
Status Date: 05/21/2010

Map ID  
Direction  
Distance  
Elevation

MAP FINDINGS

Site

Database(s)

EDR ID Number  
EPA ID Number

**4TH STREET CHEVRON GAS STATION (Continued)**

**U001602681**

Global Id: T0608500345  
Status: Open - Case Begin Date  
Status Date: 07/01/1983

Global Id: T0608500345  
Status: Open - Remediation  
Status Date: 01/26/2004

Global Id: T0608500345  
Status: Open - Site Assessment  
Status Date: 07/01/1983

Global Id: T0608500345  
Status: Open - Site Assessment  
Status Date: 03/01/1999

Global Id: T0608500345  
Status: Open - Verification Monitoring  
Status Date: 11/08/2006

Regulatory Activities:

Global Id: T0608500345  
Action Type: ENFORCEMENT  
Date: 10/28/2009  
Action: Staff Letter

Global Id: T0608500345  
Action Type: ENFORCEMENT  
Date: 12/09/2009  
Action: Staff Letter

Global Id: T0608500345  
Action Type: ENFORCEMENT  
Date: 05/21/2010  
Action: Closure/No Further Action Letter

Global Id: T0608500345  
Action Type: RESPONSE  
Date: 07/15/2000  
Action: Monitoring Report - Quarterly

Global Id: T0608500345  
Action Type: Other  
Date: 03/12/1984  
Action: Leak Reported

Global Id: T0608500345  
Action Type: RESPONSE  
Date: 08/17/2001  
Action: Corrective Action Plan / Remedial Action Plan

Global Id: T0608500345  
Action Type: RESPONSE  
Date: 07/31/2004  
Action: Monitoring Report - Quarterly

Global Id: T0608500345

Map ID  
Direction  
Distance  
Elevation

MAP FINDINGS

Site

Database(s)

EDR ID Number  
EPA ID Number

**4TH STREET CHEVRON GAS STATION (Continued)**

**U001602681**

Action Type: RESPONSE  
Date: 07/31/2003  
Action: Monitoring Report - Quarterly

Global Id: T0608500345  
Action Type: RESPONSE  
Date: 04/30/2003  
Action: Monitoring Report - Quarterly

Global Id: T0608500345  
Action Type: RESPONSE  
Date: 08/02/2002  
Action: Other Report / Document

Global Id: T0608500345  
Action Type: RESPONSE  
Date: 07/31/2004  
Action: Remedial Progress Report

Global Id: T0608500345  
Action Type: RESPONSE  
Date: 10/31/2004  
Action: Remedial Progress Report

Global Id: T0608500345  
Action Type: RESPONSE  
Date: 07/30/2001  
Action: Monitoring Report - Quarterly

Global Id: T0608500345  
Action Type: RESPONSE  
Date: 10/30/2001  
Action: Monitoring Report - Quarterly

Global Id: T0608500345  
Action Type: RESPONSE  
Date: 05/31/1999  
Action: Soil and Water Investigation Workplan

Global Id: T0608500345  
Action Type: RESPONSE  
Date: 10/30/1998  
Action: Monitoring Report - Quarterly

Global Id: T0608500345  
Action Type: RESPONSE  
Date: 01/31/2004  
Action: Monitoring Report - Quarterly

Global Id: T0608500345  
Action Type: RESPONSE  
Date: 01/15/2000  
Action: Monitoring Report - Quarterly

Global Id: T0608500345  
Action Type: RESPONSE  
Date: 04/15/2000

Map ID  
Direction  
Distance  
Elevation

MAP FINDINGS

Site

Database(s)

EDR ID Number  
EPA ID Number

**4TH STREET CHEVRON GAS STATION (Continued)**

**U001602681**

Action: Monitoring Report - Quarterly

Global Id: T0608500345  
Action Type: RESPONSE  
Date: 10/06/2008  
Action: Soil and Water Investigation Report

Global Id: T0608500345  
Action Type: RESPONSE  
Date: 10/30/2008  
Action: Monitoring Report - Quarterly

Global Id: T0608500345  
Action Type: RESPONSE  
Date: 10/30/2009  
Action: Monitoring Report - Semi-Annually

Global Id: T0608500345  
Action Type: RESPONSE  
Date: 01/30/2009  
Action: Monitoring Report - Quarterly

Global Id: T0608500345  
Action Type: RESPONSE  
Date: 04/30/2002  
Action: Monitoring Report - Quarterly

Global Id: T0608500345  
Action Type: RESPONSE  
Date: 05/31/1999  
Action: Monitoring Report - Quarterly

Global Id: T0608500345  
Action Type: RESPONSE  
Date: 01/30/2003  
Action: Monitoring Report - Quarterly

Global Id: T0608500345  
Action Type: RESPONSE  
Date: 08/29/1990  
Action: Soil and Water Investigation Report

Global Id: T0608500345  
Action Type: RESPONSE  
Date: 09/12/1997  
Action: Monitoring Report - Quarterly

Global Id: T0608500345  
Action Type: RESPONSE  
Date: 08/05/2000  
Action: Soil and Water Investigation Report

Global Id: T0608500345  
Action Type: RESPONSE  
Date: 04/30/2001  
Action: Monitoring Report - Quarterly

Map ID  
Direction  
Distance  
Elevation

MAP FINDINGS

Site

Database(s)

EDR ID Number  
EPA ID Number

**4TH STREET CHEVRON GAS STATION (Continued)**

**U001602681**

|              |                                       |
|--------------|---------------------------------------|
| Global Id:   | T0608500345                           |
| Action Type: | RESPONSE                              |
| Date:        | 03/05/1997                            |
| Action:      | Monitoring Report - Quarterly         |
| Global Id:   | T0608500345                           |
| Action Type: | RESPONSE                              |
| Date:        | 10/15/2000                            |
| Action:      | Monitoring Report - Quarterly         |
| Global Id:   | T0608500345                           |
| Action Type: | RESPONSE                              |
| Date:        | 01/30/2001                            |
| Action:      | Monitoring Report - Quarterly         |
| Global Id:   | T0608500345                           |
| Action Type: | RESPONSE                              |
| Date:        | 11/01/1999                            |
| Action:      | Soil and Water Investigation Workplan |
| Global Id:   | T0608500345                           |
| Action Type: | RESPONSE                              |
| Date:        | 08/10/1995                            |
| Action:      | Other Report / Document               |
| Global Id:   | T0608500345                           |
| Action Type: | RESPONSE                              |
| Date:        | 07/15/1999                            |
| Action:      | Monitoring Report - Quarterly         |
| Global Id:   | T0608500345                           |
| Action Type: | RESPONSE                              |
| Date:        | 01/11/1990                            |
| Action:      | Preliminary Site Assessment Report    |
| Global Id:   | T0608500345                           |
| Action Type: | RESPONSE                              |
| Date:        | 01/30/1998                            |
| Action:      | Monitoring Report - Quarterly         |
| Global Id:   | T0608500345                           |
| Action Type: | RESPONSE                              |
| Date:        | 01/07/1997                            |
| Action:      | Monitoring Report - Quarterly         |
| Global Id:   | T0608500345                           |
| Action Type: | RESPONSE                              |
| Date:        | 07/31/2002                            |
| Action:      | Monitoring Report - Quarterly         |
| Global Id:   | T0608500345                           |
| Action Type: | RESPONSE                              |
| Date:        | 10/30/2002                            |
| Action:      | Monitoring Report - Quarterly         |
| Global Id:   | T0608500345                           |
| Action Type: | RESPONSE                              |



Map ID  
Direction  
Distance  
Elevation

MAP FINDINGS

Site

Database(s)

EDR ID Number  
EPA ID Number

**4TH STREET CHEVRON GAS STATION (Continued)**

**U001602681**

Date: 07/18/2001  
Action: CAP/RAP - Other Report

Global Id: T0608500345  
Action Type: RESPONSE  
Date: 12/14/1994  
Action: Other Report / Document

Global Id: T0608500345  
Action Type: REMEDIATION  
Date: 02/01/1992  
Action: Pump & Treat (P&T) Groundwater

Global Id: T0608500345  
Action Type: REMEDIATION  
Date: 01/16/2004  
Action: In Situ Physical/Chemical Treatment (other than SVE)

Global Id: T0608500345  
Action Type: ENFORCEMENT  
Date: 01/09/1990  
Action: Staff Letter - #26801

Global Id: T0608500345  
Action Type: ENFORCEMENT  
Date: 03/11/1988  
Action: Notice of Responsibility - #39881

Global Id: T0608500345  
Action Type: ENFORCEMENT  
Date: 08/27/1990  
Action: Staff Letter - #26805

Global Id: T0608500345  
Action Type: ENFORCEMENT  
Date: 12/14/1994  
Action: Staff Letter - #26807

Global Id: T0608500345  
Action Type: ENFORCEMENT  
Date: 11/08/1996  
Action: Staff Letter - #26811

Global Id: T0608500345  
Action Type: ENFORCEMENT  
Date: 03/01/1997  
Action: Staff Letter - #26635

Global Id: T0608500345  
Action Type: RESPONSE  
Date: 04/30/2009  
Action: Monitoring Report - Quarterly

Global Id: T0608500345  
Action Type: RESPONSE  
Date: 05/30/2008  
Action: Soil and Water Investigation Workplan

Map ID  
Direction  
Distance  
Elevation

MAP FINDINGS

Site

Database(s)

EDR ID Number  
EPA ID Number

**4TH STREET CHEVRON GAS STATION (Continued)**

**U001602681**

Global Id: T0608500345  
Action Type: RESPONSE  
Date: 10/15/1999  
Action: Monitoring Report - Quarterly

Global Id: T0608500345  
Action Type: RESPONSE  
Date: 04/30/2004  
Action: Monitoring Report - Quarterly

Global Id: T0608500345  
Action Type: RESPONSE  
Date: 10/31/2004  
Action: Monitoring Report - Quarterly

Global Id: T0608500345  
Action Type: RESPONSE  
Date: 10/31/2003  
Action: Monitoring Report - Quarterly

Global Id: T0608500345  
Action Type: ENFORCEMENT  
Date: 09/09/1997  
Action: Staff Letter - #26638

Global Id: T0608500345  
Action Type: ENFORCEMENT  
Date: 08/25/1998  
Action: Staff Letter - #26644

Global Id: T0608500345  
Action Type: ENFORCEMENT  
Date: 03/08/1999  
Action: Staff Letter - #26652

Global Id: T0608500345  
Action Type: ENFORCEMENT  
Date: 04/16/1999  
Action: Staff Letter - #26647

Global Id: T0608500345  
Action Type: ENFORCEMENT  
Date: 06/14/1999  
Action: Staff Letter - #26654

Global Id: T0608500345  
Action Type: ENFORCEMENT  
Date: 09/02/1999  
Action: Staff Letter - #26656

Global Id: T0608500345  
Action Type: ENFORCEMENT  
Date: 10/28/1999  
Action: Staff Letter - #26650

Global Id: T0608500345  
Action Type: ENFORCEMENT

Map ID  
Direction  
Distance  
Elevation

MAP FINDINGS

Site

Database(s)

EDR ID Number  
EPA ID Number

**4TH STREET CHEVRON GAS STATION (Continued)**

**U001602681**

Date: 05/07/2000  
Action: Staff Letter - #26664

Global Id: T0608500345  
Action Type: ENFORCEMENT  
Date: 05/31/2000  
Action: Staff Letter - #26662

Global Id: T0608500345  
Action Type: ENFORCEMENT  
Date: 08/31/2000  
Action: Staff Letter - #26666

Global Id: T0608500345  
Action Type: ENFORCEMENT  
Date: 02/15/2001  
Action: Staff Letter - #26668

Global Id: T0608500345  
Action Type: ENFORCEMENT  
Date: 07/03/2001  
Action: Staff Letter - #26673

Global Id: T0608500345  
Action Type: ENFORCEMENT  
Date: 12/01/2001  
Action: Staff Letter - #37611

Global Id: T0608500345  
Action Type: ENFORCEMENT  
Date: 05/31/2002  
Action: Staff Letter - #38421

Global Id: T0608500345  
Action Type: ENFORCEMENT  
Date: 08/26/2002  
Action: Staff Letter - #38548

Global Id: T0608500345  
Action Type: ENFORCEMENT  
Date: 02/01/2003  
Action: Staff Letter - #41375

Global Id: T0608500345  
Action Type: ENFORCEMENT  
Date: 05/01/2004  
Action: Staff Letter - #44517

Global Id: T0608500345  
Action Type: ENFORCEMENT  
Date: 02/09/2005  
Action: Staff Letter - #509020

Global Id: T0608500345  
Action Type: RESPONSE  
Date: 09/04/2009  
Action: Other Report / Document

Map ID  
Direction  
Distance  
Elevation

MAP FINDINGS

Site

Database(s)

EDR ID Number  
EPA ID Number

**4TH STREET CHEVRON GAS STATION (Continued)**

**U001602681**

|              |                                       |
|--------------|---------------------------------------|
| Global Id:   | T0608500345                           |
| Action Type: | Other                                 |
| Date:        | 12/21/1983                            |
| Action:      | Leak Discovery                        |
| Global Id:   | T0608500345                           |
| Action Type: | RESPONSE                              |
| Date:        | 12/13/1994                            |
| Action:      | Unauthorized Release Form             |
| Global Id:   | T0608500345                           |
| Action Type: | RESPONSE                              |
| Date:        | 06/09/2000                            |
| Action:      | Other Report / Document               |
| Global Id:   | T0608500345                           |
| Action Type: | RESPONSE                              |
| Date:        | 12/09/2009                            |
| Action:      | Correspondence                        |
| Global Id:   | T0608500345                           |
| Action Type: | RESPONSE                              |
| Date:        | 07/31/2000                            |
| Action:      | Well Installation Report              |
| Global Id:   | T0608500345                           |
| Action Type: | RESPONSE                              |
| Date:        | 05/01/1990                            |
| Action:      | NPDES / WDR Reports                   |
| Global Id:   | T0608500345                           |
| Action Type: | RESPONSE                              |
| Date:        | 05/23/2008                            |
| Action:      | Soil and Water Investigation Workplan |
| Global Id:   | T0608500345                           |
| Action Type: | RESPONSE                              |
| Date:        | 03/14/1991                            |
| Action:      | Other Report / Document               |
| Global Id:   | T0608500345                           |
| Action Type: | RESPONSE                              |
| Date:        | 07/27/2007                            |
| Action:      | Other Report / Document               |
| Global Id:   | T0608500345                           |
| Action Type: | ENFORCEMENT                           |
| Date:        | 08/21/2008                            |
| Action:      | Staff Letter - #80128                 |
| Global Id:   | T0608500345                           |
| Action Type: | ENFORCEMENT                           |
| Date:        | 06/02/2008                            |
| Action:      | Staff Letter - #802060                |
| Global Id:   | T0608500345                           |
| Action Type: | ENFORCEMENT                           |

Map ID  
Direction  
Distance  
Elevation

MAP FINDINGS

Site

Database(s)

EDR ID Number  
EPA ID Number

**4TH STREET CHEVRON GAS STATION (Continued)**

**U001602681**

Date: 04/11/2008  
Action: Staff Letter - #80114

Global Id: T0608500345  
Action Type: RESPONSE  
Date: 10/06/2008  
Action: Soil and Water Investigation Report

Global Id: T0608500345  
Action Type: RESPONSE  
Date: 02/23/2009  
Action: Correspondence

Global Id: T0608500345  
Action Type: RESPONSE  
Date: 01/30/2008  
Action: Remedial Progress Report

Global Id: T0608500345  
Action Type: RESPONSE  
Date: 02/27/2004  
Action: Other Report / Document

Global Id: T0608500345  
Action Type: RESPONSE  
Date: 11/11/1989  
Action: Preliminary Site Assessment Workplan

Global Id: T0608500345  
Action Type: RESPONSE  
Date: 07/31/2002  
Action: CAP/RAP - Feasibility Study Report

Global Id: T0608500345  
Action Type: RESPONSE  
Date: 03/08/1984  
Action: Other Report / Document

Global Id: T0608500345  
Action Type: RESPONSE  
Date: 03/31/2009  
Action: Other Report / Document

Global Id: T0608500345  
Action Type: ENFORCEMENT  
Date: 06/05/2009  
Action: Staff Letter

Global Id: T0608500345  
Action Type: RESPONSE  
Date: 12/07/2001  
Action: Correspondence

Global Id: T0608500345  
Action Type: RESPONSE  
Date: 05/18/2010  
Action: Well Destruction Report

Map ID  
Direction  
Distance  
Elevation

MAP FINDINGS

Site

Database(s)

EDR ID Number  
EPA ID Number

**4TH STREET CHEVRON GAS STATION (Continued)**

**U001602681**

|              |  |
|--------------|--|
| Global Id:   | T0608500345                                  |
| Action Type: | RESPONSE                                     |
| Date:        | 10/30/2009                                   |
| Action:      | Monitoring Report - Quarterly                |
| Global Id:   | T0608500345                                  |
| Action Type: | RESPONSE                                     |
| Date:        | 01/12/2007                                   |
| Action:      | CAP/RAP - Final Remediation / Design Plan    |
| Global Id:   | T0608500345                                  |
| Action Type: | RESPONSE                                     |
| Date:        | 05/29/2002                                   |
| Action:      | Other Workplan                               |
| Global Id:   | T0608500345                                  |
| Action Type: | RESPONSE                                     |
| Date:        | 04/03/1990                                   |
| Action:      | Other Workplan                               |
| Global Id:   | T0608500345                                  |
| Action Type: | RESPONSE                                     |
| Date:        | 02/04/2002                                   |
| Action:      | Risk Assessment Report                       |
| Global Id:   | T0608500345                                  |
| Action Type: | RESPONSE                                     |
| Date:        | 09/10/1999                                   |
| Action:      | Monitoring Report - Quarterly                |
| Global Id:   | T0608500345                                  |
| Action Type: | ENFORCEMENT                                  |
| Date:        | 04/03/2009                                   |
| Action:      | Staff Letter                                 |
| Global Id:   | T0608500345                                  |
| Action Type: | ENFORCEMENT                                  |
| Date:        | 09/09/2009                                   |
| Action:      | Notification - Public Notice of Case Closure |
| Global Id:   | T0608500345                                  |
| Action Type: | ENFORCEMENT                                  |
| Date:        | 08/05/2009                                   |
| Action:      | Staff Letter                                 |
| Global Id:   | T0608500345                                  |
| Action Type: | Other  |
| Date:        | 12/21/1983                                   |
| Action:      | Leak Stopped                                 |
| Global Id:   | T0608500345                                  |
| Action Type: | RESPONSE                                     |
| Date:        | 03/08/2001                                   |
| Action:      | Verbal Communication                         |
| Global Id:   | T0608500345                                  |
| Action Type: | RESPONSE                                     |

Map ID  
Direction  
Distance  
Elevation

MAP FINDINGS

Site

Database(s)

EDR ID Number  
EPA ID Number

**4TH STREET CHEVRON GAS STATION (Continued)**

**U001602681**

Date: 03/01/1999  
Action: Other Workplan

LUST REG 2:

Region: 2  
Facility Id: Not reported  
Facility Status: Remedial action (cleanup) Underway  
Case Number: 07S1E08L01f  
How Discovered: Not reported  
Leak Cause: Not reported  
Leak Source: Not reported  
Date Leak Confirmed: Not reported  
Oversight Program: LUST  
Prelim. Site Assessment Workplan Submitted: Not reported  
Preliminary Site Assessment Began: 7/1/1983  
Pollution Characterization Began: 11/6/1989  
Pollution Remediation Plan Submitted: Not reported  
Date Remediation Action Underway: 1/26/2004  
Date Post Remedial Action Monitoring Began: Not reported

LUST SANTA CLARA:

Region: SANTA CLARA  
SCVWD ID: 07S1E08L01F  
Date Closed: 05/21/2010  
EDR Link ID: 07S1E08L01F

HIST LUST SANTA CLARA:

Region: SANTA CLARA  
Region Code: 2  
SCVWD ID: 07S1E08L01  
Oversite Agency: SCCDEH  
Date Listed: 1985-01-01 00:00:00  
Closed Date: Not reported

SWEEPS UST:

Status: Active  
Comp Number: 401244  
Number: 9  
Board Of Equalization: Not reported  
Referral Date: 09-30-92  
Action Date: 09-08-92  
Created Date: 02-29-88  
Owner Tank Id: Not reported  
SWRCB Tank Id: 43-060-401244-000001  
Tank Status: A  
Capacity: 1000  
Active Date: Not reported  
Tank Use: OIL  
STG: W  
Content: Not reported  
Number Of Tanks: 4  
  
Status: Active  
Comp Number: 401244

Map ID  
Direction  
Distance  
Elevation

MAP FINDINGS

Site

Database(s)

EDR ID Number  
EPA ID Number

**4TH STREET CHEVRON GAS STATION (Continued)**

**U001602681**

Number: 9  
Board Of Equalization: Not reported  
Referral Date: 09-30-92  
Action Date: 09-08-92  
Created Date: 02-29-88  
Owner Tank Id: Not reported  
SWRCB Tank Id: 43-060-401244-000002  
Tank Status: A  
Capacity: 10000  
Active Date: Not reported  
Tank Use: M.V. FUEL  
STG: P  
Content: REG UNLEADED  
Number Of Tanks: Not reported

Status: Active  
Comp Number: 401244  
Number: 9  
Board Of Equalization: Not reported  
Referral Date: 09-30-92  
Action Date: 09-08-92  
Created Date: 02-29-88  
Owner Tank Id: Not reported  
SWRCB Tank Id: 43-060-401244-000003  
Tank Status: A  
Capacity: 10000  
Active Date: Not reported  
Tank Use: M.V. FUEL  
STG: P  
Content: REG UNLEADED  
Number Of Tanks: Not reported

Status: Active  
Comp Number: 401244  
Number: 9  
Board Of Equalization: Not reported  
Referral Date: 09-30-92  
Action Date: 09-08-92  
Created Date: 02-29-88  
Owner Tank Id: Not reported  
SWRCB Tank Id: 43-060-401244-000004  
Tank Status: A  
Capacity: 10000  
Active Date: Not reported  
Tank Use: M.V. FUEL  
STG: P  
Content: REG UNLEADED  
Number Of Tanks: Not reported

Status: Not reported  
Comp Number: 401244  
Number: Not reported  
Board Of Equalization: Not reported  
Referral Date: Not reported  
Action Date: Not reported  
Created Date: Not reported  
Owner Tank Id: Not reported



Map ID  
Direction  
Distance  
Elevation

MAP FINDINGS

Site

Database(s)

EDR ID Number  
EPA ID Number

**4TH STREET CHEVRON GAS STATION (Continued)**

**U001602681**

SWRCB Tank Id: 43-060-401244-000005  
Tank Status: Not reported  
Capacity: 1000  
Active Date: Not reported  
Tank Use: OIL  
STG: WASTE  
Content: Not reported  
Number Of Tanks: 4

Status: Not reported  
Comp Number: 401244  
Number: Not reported  
Board Of Equalization: Not reported  
Referral Date: Not reported  
Action Date: Not reported  
Created Date: Not reported  
Owner Tank Id: Not reported  
SWRCB Tank Id: 43-060-401244-000006  
Tank Status: Not reported  
Capacity: 10000  
Active Date: Not reported  
Tank Use: M.V. FUEL  
STG: PRODUCT  
Content: LEADED  
Number Of Tanks: Not reported

Status: Not reported  
Comp Number: 401244  
Number: Not reported  
Board Of Equalization: Not reported  
Referral Date: Not reported  
Action Date: Not reported  
Created Date: Not reported  
Owner Tank Id: Not reported  
SWRCB Tank Id: 43-060-401244-000007  
Tank Status: Not reported  
Capacity: 12000  
Active Date: Not reported  
Tank Use: M.V. FUEL  
STG: PRODUCT  
Content: REG UNLEADED  
Number Of Tanks: Not reported

Status: Not reported  
Comp Number: 401244  
Number: Not reported  
Board Of Equalization: Not reported  
Referral Date: Not reported  
Action Date: Not reported  
Created Date: Not reported  
Owner Tank Id: Not reported  
SWRCB Tank Id: 43-060-401244-000008  
Tank Status: Not reported  
Capacity: 5000  
Active Date: Not reported  
Tank Use: M.V. FUEL  
STG: PRODUCT

Map ID  
Direction  
Distance  
Elevation

MAP FINDINGS

Site

Database(s)

EDR ID Number  
EPA ID Number

**4TH STREET CHEVRON GAS STATION (Continued)**

**U001602681**

Content: REG UNLEADED  
Number Of Tanks: Not reported

**HIST UST:**

File Number: 0002D03E  
URL: <http://geotracker.waterboards.ca.gov/ustpdfs/pdf/0002D03E.pdf>  
Region: STATE  
Facility ID: 00000062591  
Facility Type: Gas Station  
Other Type: Not reported  
Contact Name: SAUNDERS, GEORGE F  
Telephone: 4082953964  
Owner Name: CHEVRON U.S.A. INC.  
Owner Address: 575 MARKET  
Owner City,St,Zip: SAN FRANCISCO, CA 94105  
Total Tanks: 0004

Tank Num: 001  
Container Num: 1  
Year Installed: Not reported  
Tank Capacity: 00010000  
Tank Used for: PRODUCT  
Type of Fuel: Not reported  
Container Construction Thickness: 0000250  
Leak Detection: Stock Inventor

Tank Num: 002  
Container Num: 2  
Year Installed: Not reported  
Tank Capacity: 00005000  
Tank Used for: PRODUCT  
Type of Fuel: Not reported  
Container Construction Thickness: 0000250  
Leak Detection: Stock Inventor

Tank Num: 003  
Container Num: 3  
Year Installed: Not reported  
Tank Capacity: 00011000  
Tank Used for: PRODUCT  
Type of Fuel: Not reported  
Container Construction Thickness: 0000250  
Leak Detection: Stock Inventor

Tank Num: 004  
Container Num: 4  
Year Installed: Not reported  
Tank Capacity: 00001000  
Tank Used for: WASTE  
Type of Fuel: Not reported  
Container Construction Thickness: 0000250  
Leak Detection: Stock Inventor

[Click here for Geo Tracker PDF:](#)

CUPA SANTA CLARA:

Map ID  
Direction  
Distance  
Elevation

MAP FINDINGS

Site

Database(s)

EDR ID Number  
EPA ID Number

**4TH STREET CHEVRON GAS STATION (Continued)**

**U001602681**

Region: SANTA CLARA  
PE#: 2399  
Program Description: UNDERGROUND STORAGE TANK PROGRAM RECORD  
Latitude: 37.337697  
Longitude: -121.887636

Region: SANTA CLARA  
PE#: 2202  
Program Description: GENERATES < 100 KG/YR  
Latitude: 37.337697  
Longitude: -121.887636

Region: SANTA CLARA  
PE#: BP01  
Program Description: HMBP FACILITY, 1-3 CHEMICALS  
Latitude: 37.337697  
Longitude: -121.887636

**SAN JOSE HAZMAT:**

Region: SAN JOSE  
File Num: 401244  
Class: Gasoline Station

**H49**  
**SSE**  
**< 1/8**  
**0.121 mi.**  
**639 ft.**

**CHEVRON 94259**  
**147 E SANTA CLARA ST.**  
**SAN JOSE, CA 95113**

**RCRA-SQG 1006805081**  
**CAR000123265**

**Site 8 of 12 in cluster H**

**Relative:**  
**Higher**

**RCRA-SQG:**

**Actual:**  
**86 ft.**

Date form received by agency: 02/24/2004  
Facility name: CHEVRON 94259  
Facility address: 147 E SANTA CLARA ST.  
SAN JOSE, CA 95113  
EPA ID: CAR000123265  
Mailing address: PO BOX 6004  
SAN RAMON, CA 94583  
Contact: KATHY L NORRIS  
Contact address: Not reported  
Not reported  
Contact country: US  
Contact telephone: (925) 842-5931  
Contact email: KNORRIS@CHEVRONTEXACO.COM  
EPA Region: 09  
Classification: Small Small Quantity Generator  
Description: Handler: generates more than 100 and less than 1000 kg of hazardous waste during any calendar month and accumulates less than 6000 kg of hazardous waste at any time; or generates 100 kg or less of hazardous waste during any calendar month, and accumulates more than 1000 kg of hazardous waste at any time

**Owner/Operator Summary:**

Owner/operator name: CHEVRON PRODUCTS CO.  
Owner/operator address: Not reported  
Not reported  
Owner/operator country: US  
Owner/operator telephone: Not reported

Map ID  
Direction  
Distance  
Elevation

MAP FINDINGS

Site

Database(s)

EDR ID Number  
EPA ID Number

**CHEVRON 94259 (Continued)**

**1006805081**

Legal status: Private  
Owner/Operator Type: Operator  
Owner/Op start date: 06/25/1969  
Owner/Op end date: Not reported

Owner/operator name: CHEVRON PRODUCTS CO  
Owner/operator address: P O BOX 6004  
SAN RAMON, CA 94583

Owner/operator country: Not reported  
Owner/operator telephone: (925) 842-5931

Legal status: Private  
Owner/Operator Type: Owner  
Owner/Op start date: Not reported  
Owner/Op end date: Not reported

Owner/operator name: CHEVRON PRODUCTS CO.  
Owner/operator address: PO BOX 6004  
SAN RAMON, CA 94583

Owner/operator country: US  
Owner/operator telephone: Not reported

Legal status: Private  
Owner/Operator Type: Owner  
Owner/Op start date: 06/25/1969  
Owner/Op end date: Not reported

Handler Activities Summary:

U.S. importer of hazardous waste: No  
Mixed waste (haz. and radioactive): No  
Recycler of hazardous waste: No  
Transporter of hazardous waste: No  
Treater, storer or disposer of HW: No  
Underground injection activity: No  
On-site burner exemption: No  
Furnace exemption: No  
Used oil fuel burner: No  
Used oil processor: No  
User oil refiner: No  
Used oil fuel marketer to burner: No  
Used oil Specification marketer: No  
Used oil transfer facility: No  
Used oil transporter: No

Historical Generators:

Date form received by agency: 02/24/2004  
Site name: CHEVRON 94259  
Classification: Large Quantity Generator

. Waste code: D018  
. Waste name: BENZENE

Date form received by agency: 05/16/2002  
Site name: CHEVRON STATION NO 94259  
Classification: Small Quantity Generator

. Waste code: D001  
. Waste name: IGNITABLE WASTE

MAP FINDINGS

Map ID  
Direction  
Distance  
Elevation

Site

Database(s)

EDR ID Number  
EPA ID Number

**CHEVRON 94259 (Continued)**

**1006805081**

. Waste code: D018  
. Waste name: BENZENE

Violation Status: No violations found

**H50**  
**SSE**  
**< 1/8**  
**0.121 mi.**  
**639 ft.**

**CHEVRON**  
**147 SANTA CLARA**  
**SAN JOSE, CA 95113**  
**Site 9 of 12 in cluster H**

**HIST CORTESE** **S110060457**  
**N/A**

**Relative:** HIST CORTESE:  
**Higher** Region: CORTESE  
Facility County Code: 43  
**Actual:** Reg By: LTNKA  
**86 ft.** Reg Id: 43-0288

**H51**  
**SSE**  
**< 1/8**  
**0.121 mi.**  
**639 ft.**

**147 E SANTA CLARA ST**  
**SAN JOSE, CA 95113**  
**Site 10 of 12 in cluster H**

**EDR Hist Auto** **1009004591**  
**N/A**

**Relative:** EDR Hist Auto  
**Higher**  
**Actual:** 86 ft. Year: Name: Type:  
1975 STANDARD STATIONS INC GASOLINE STATIONS  
1977 SAUNDERS G/ETPS INC Gasoline Service Stations  
1978 SAUNDERS G/ETPS INC Gasoline Service Stations  
1979 SAUNDERS G/ETPS INC Gasoline Service Stations  
1980 SAUNDERS G/ETPS INC Gasoline Service Stations

**H52**  
**SSE**  
**< 1/8**  
**0.125 mi.**  
**660 ft.**

**SASAKI BROS PHILLIPS 66**  
**S 4TH & E SNTA CLRA**  
**SAN JOSE, CA 95113**  
**Site 11 of 12 in cluster H**

**EDR Hist Auto** **1020918087**  
**N/A**

**Relative:** EDR Hist Auto  
**Higher**  
**Actual:** 86 ft. Year: Name: Type:  
1971 SASAKI BROS PHILLIPS 66 Gasoline Service Stations

**H53**  
**SSE**  
**1/8-1/4**  
**0.129 mi.**  
**679 ft.**

**DOWNTOWN AUTO EXPRESS**  
**154 E SANTA CLARA ST**  
**SAN JOSE, CA 95113**  
**Site 12 of 12 in cluster H**

**LUST** **U001602683**  
**HIST LUST** **N/A**  
**SWEEPS UST**  
**HIST UST**

**Relative:** LUST:  
**Higher** Region: STATE  
Global Id: T0608500529  
**Actual:** Latitude: 37.337786  
**86 ft.** Longitude: -121.886146

Map ID  
Direction  
Distance  
Elevation

MAP FINDINGS

Site

Database(s)

EDR ID Number  
EPA ID Number

**DOWNTOWN AUTO EXPRESS (Continued)**

**U001602683**

Case Type: LUST Cleanup Site  
Status: Completed - Case Closed  
Status Date: 01/12/1998  
Lead Agency: SANTA CLARA COUNTY LOP  
Case Worker: UST  
Local Agency: SANTA CLARA COUNTY LOP  
RB Case Number: Not reported  
LOC Case Number: Not reported  
File Location: All Files are on GeoTracker or in the Local Agency Database  
Potential Media Affect: Other Groundwater (uses other than drinking water)  
Potential Contaminants of Concern: Gasoline  
Site History: Not reported

Click here to access the California GeoTracker records for this facility:

Contact:

Global Id: T0608500529  
Contact Type: Regional Board Caseworker  
Contact Name: Regional Water Board  
Organization Name: SAN FRANCISCO BAY RWQCB (REGION 2)  
Address: 1515 CLAY ST SUITE 1400  
City: OAKLAND  
Email: Not reported  
Phone Number: Not reported

Global Id: T0608500529  
Contact Type: Local Agency Caseworker  
Contact Name: UST CASE WORKER  
Organization Name: SANTA CLARA COUNTY LOP  
Address: 1555 Berger Drive, Suite 300  
City: SAN JOSE  
Email: Not reported  
Phone Number: 4089183400

Status History:

Global Id: T0608500529  
Status: Completed - Case Closed  
Status Date: 01/12/1998

Global Id: T0608500529  
Status: Open - Case Begin Date  
Status Date: 02/12/1987

Global Id: T0608500529  
Status: Open - Site Assessment  
Status Date: 02/12/1987

Global Id: T0608500529  
Status: Open - Site Assessment  
Status Date: 03/23/1987

Regulatory Activities:

Global Id: T0608500529  
Action Type: ENFORCEMENT  
Date: 01/12/1998  
Action: Closure/No Further Action Letter

Map ID  
Direction  
Distance  
Elevation

MAP FINDINGS

Site

Database(s)

EDR ID Number  
EPA ID Number

**DOWNTOWN AUTO EXPRESS (Continued)**

**U001602683**

Global Id: T0608500529  
Action Type: ENFORCEMENT  
Date: 03/18/1997  
Action: Notice of Responsibility - #39882

Global Id: T0608500529  
Action Type: ENFORCEMENT  
Date: 06/27/1997  
Action: Staff Letter - #26681

Global Id: T0608500529  
Action Type: Other  
Date: 04/08/1987  
Action: Leak Reported

Global Id: T0608500529  
Action Type: RESPONSE  
Date: 01/12/1998  
Action: Other Report / Document

Global Id: T0608500529  
Action Type: RESPONSE  
Date: 09/01/1997  
Action: Soil and Water Investigation Workplan

**LUST REG 2:**

Region: 2  
Facility Id: Not reported  
Facility Status: Case Closed  
Case Number: 07S1E08L02f  
How Discovered: Not reported  
Leak Cause: Not reported  
Leak Source: Not reported  
Date Leak Confirmed: Not reported  
Oversight Program: LUST  
Prelim. Site Assesment Wokplan Submitted: Not reported  
Preliminary Site Assesment Began: 2/12/1987  
Pollution Characterization Began: 3/23/1987  
Pollution Remediation Plan Submitted: Not reported  
Date Remediation Action Underway: Not reported  
Date Post Remedial Action Monitoring Began: Not reported

**LUST SANTA CLARA:**

Region: SANTA CLARA  
SCVWD ID: 07S1E08L02F  
Date Closed: 01/12/1998  
EDR Link ID: 07S1E08L02F

**HIST LUST SANTA CLARA:**

Region: SANTA CLARA  
Region Code: 2  
SCVWD ID: 07S1E08L02  
Oversite Agency: SCVWD  
Date Listed: 1988-01-01 00:00:00  
Closed Date: 1998-01-12 00:00:00

Map ID  
Direction  
Distance  
Elevation

MAP FINDINGS

Site

Database(s)

EDR ID Number  
EPA ID Number

**DOWNTOWN AUTO EXPRESS (Continued)**

**U001602683**

SWEEPS UST:

Status: Not reported  
Comp Number: 401599  
Number: Not reported  
Board Of Equalization: Not reported  
Referral Date: Not reported  
Action Date: Not reported  
Created Date: Not reported  
Owner Tank Id: Not reported  
SWRCB Tank Id: 43-060-401599-000001  
Tank Status: Not reported  
Capacity: 10000  
Active Date: Not reported  
Tank Use: M.V. FUEL  
STG: PRODUCT  
Content: LEADED  
Number Of Tanks: 6

Status: Not reported  
Comp Number: 401599  
Number: Not reported  
Board Of Equalization: Not reported  
Referral Date: Not reported  
Action Date: Not reported  
Created Date: Not reported  
Owner Tank Id: Not reported  
SWRCB Tank Id: 43-060-401599-000002  
Tank Status: Not reported  
Capacity: 4000  
Active Date: Not reported  
Tank Use: M.V. FUEL  
STG: PRODUCT  
Content: LEADED  
Number Of Tanks: Not reported

Status: Not reported  
Comp Number: 401599  
Number: Not reported  
Board Of Equalization: Not reported  
Referral Date: Not reported  
Action Date: Not reported  
Created Date: Not reported  
Owner Tank Id: Not reported  
SWRCB Tank Id: 43-060-401599-000003  
Tank Status: Not reported  
Capacity: 2000  
Active Date: Not reported  
Tank Use: M.V. FUEL  
STG: PRODUCT  
Content: LEADED  
Number Of Tanks: Not reported

Status: Not reported  
Comp Number: 401599  
Number: Not reported  
Board Of Equalization: Not reported  
Referral Date: Not reported



Map ID  
Direction  
Distance  
Elevation

MAP FINDINGS

Site

Database(s)

EDR ID Number  
EPA ID Number

**DOWNTOWN AUTO EXPRESS (Continued)**

**U001602683**

Action Date: Not reported  
Created Date: Not reported  
Owner Tank Id: Not reported  
SWRCB Tank Id: 43-060-401599-000004  
Tank Status: Not reported  
Capacity: 1000  
Active Date: Not reported  
Tank Use: M.V. FUEL  
STG: PRODUCT  
Content: LEADED  
Number Of Tanks: Not reported

Status: Not reported  
Comp Number: 401599  
Number: Not reported  
Board Of Equalization: Not reported  
Referral Date: Not reported  
Action Date: Not reported  
Created Date: Not reported  
Owner Tank Id: Not reported  
SWRCB Tank Id: 43-060-401599-000005  
Tank Status: Not reported  
Capacity: 1000  
Active Date: Not reported  
Tank Use: M.V. FUEL  
STG: PRODUCT  
Content: LEADED  
Number Of Tanks: Not reported

Status: Not reported  
Comp Number: 401599  
Number: Not reported  
Board Of Equalization: Not reported  
Referral Date: Not reported  
Action Date: Not reported  
Created Date: Not reported  
Owner Tank Id: Not reported  
SWRCB Tank Id: 43-060-401599-000006  
Tank Status: Not reported  
Capacity: 500  
Active Date: Not reported  
Tank Use: OIL  
STG: WASTE  
Content: Not reported  
Number Of Tanks: Not reported

**HIST UST:**

File Number: Not reported  
URL: Not reported  
Region: STATE  
Facility ID: 00000045869  
Facility Type: Gas Station  
Other Type: Not reported  
Contact Name: HENRY YIP  
Telephone: 4082956612  
Owner Name: HENRY YIP  
Owner Address: 2895 CROFT DRIVE

Map ID  
Direction  
Distance  
Elevation

MAP FINDINGS

Site

Database(s)

EDR ID Number  
EPA ID Number

**DOWNTOWN AUTO EXPRESS (Continued)**

**U001602683**

Owner City,St,Zip: SAN JOSE, CA 95148  
Total Tanks: 0006

Tank Num: 001  
Container Num: 10004  
Year Installed: Not reported  
Tank Capacity: 00002000  
Tank Used for: PRODUCT  
Type of Fuel: UNLEADED  
Container Construction Thickness: Not reported  
Leak Detection: Stock Inventor

Tank Num: 002  
Container Num: 10005  
Year Installed: Not reported  
Tank Capacity: 00000055  
Tank Used for: WASTE  
Type of Fuel: WASTE OIL  
Container Construction Thickness: Not reported  
Leak Detection: Stock Inventor

Tank Num: 003  
Container Num: 10003  
Year Installed: Not reported  
Tank Capacity: 00002000  
Tank Used for: PRODUCT  
Type of Fuel: REGULAR  
Container Construction Thickness: Not reported  
Leak Detection: Stock Inventor

Tank Num: 004  
Container Num: 10000  
Year Installed: 1980  
Tank Capacity: 00010000  
Tank Used for: PRODUCT  
Type of Fuel: PREMIUM  
Container Construction Thickness: Not reported  
Leak Detection: Stock Inventor

Tank Num: 005  
Container Num: 10001  
Year Installed: 1980  
Tank Capacity: 00004000  
Tank Used for: PRODUCT  
Type of Fuel: REGULAR  
Container Construction Thickness: Not reported  
Leak Detection: Stock Inventor

Tank Num: 006  
Container Num: 10002  
Year Installed: 1980  
Tank Capacity: 00002000  
Tank Used for: PRODUCT  
Type of Fuel: PREMIUM  
Container Construction Thickness: Not reported  
Leak Detection: Stock Inventor

Map ID  
Direction  
Distance  
Elevation

MAP FINDINGS

Site

Database(s)

EDR ID Number  
EPA ID Number

**G54**  
**ESE**  
**1/8-1/4**  
**0.133 mi.**  
**702 ft.**

**DELUXE CLEANERS**  
**224-226 E SANTA CLARA ST**  
**SAN JOSE, CA 95113**  
**Site 4 of 8 in cluster G**

**RCRA-SQG** 1000428989  
**HIST UST** CAD982034613  
**FINDS**  
**ECHO**  
**HAZNET**

**Relative:**  
**Higher**

RCRA-SQG:

Date form received by agency: 09/11/1987  
Facility name: DELUXE CLEANERS  
Facility address: 224-226 E SANTA CLARA ST  
SAN JOSE, CA 95113  
EPA ID: CAD982034613  
Mailing address: E SANTA CLARA ST  
SAN JOSE, CA 95113  
Contact: ENVIRONMENTAL MANAGER  
Contact address: 224-226 E SANTA CLARA ST  
SAN JOSE, CA 95113  
Contact country: US  
Contact telephone: (408) 292-7562  
Contact email: Not reported  
EPA Region: 09  
Classification: Small Small Quantity Generator  
Description: Handler: generates more than 100 and less than 1000 kg of hazardous waste during any calendar month and accumulates less than 6000 kg of hazardous waste at any time; or generates 100 kg or less of hazardous waste during any calendar month, and accumulates more than 1000 kg of hazardous waste at any time

**Actual:**  
**85 ft.**

Owner/Operator Summary:

Owner/operator name: GEORGE RUIZ  
Owner/operator address: NOT REQUIRED  
NOT REQUIRED, ME 99999  
Owner/operator country: Not reported  
Owner/operator telephone: (415) 555-1212  
Legal status: Private  
Owner/Operator Type: Owner  
Owner/Op start date: Not reported  
Owner/Op end date: Not reported

Owner/operator name: NOT REQUIRED  
Owner/operator address: NOT REQUIRED  
NOT REQUIRED, ME 99999  
Owner/operator country: Not reported  
Owner/operator telephone: (415) 555-1212  
Legal status: Private  
Owner/Operator Type: Operator  
Owner/Op start date: Not reported  
Owner/Op end date: Not reported

Handler Activities Summary:

U.S. importer of hazardous waste: No  
Mixed waste (haz. and radioactive): No  
Recycler of hazardous waste: No  
Transporter of hazardous waste: No  
Treater, storer or disposer of HW: No  
Underground injection activity: No  
On-site burner exemption: No  
Furnace exemption: No

Map ID  
Direction  
Distance  
Elevation

MAP FINDINGS

Site

Database(s)

EDR ID Number  
EPA ID Number

**DELUXE CLEANERS (Continued)**

**1000428989**

Used oil fuel burner: No  
Used oil processor: No  
User oil refiner: No  
Used oil fuel marketer to burner: No  
Used oil Specification marketer: No  
Used oil transfer facility: No  
Used oil transporter: No

Violation Status: No violations found

**HIST UST:**

File Number: Not reported  
URL: Not reported  
Region: STATE  
Facility ID: 00000009029  
Facility Type: Other  
Other Type: Not reported  
Contact Name: Not reported  
Telephone: 4082927562  
Owner Name: GEORGE RUIZ  
Owner Address: 1040 LOS PADRES BLVD.  
Owner City,St,Zip: SANTA CLARA, CA 95050  
Total Tanks: 0002

Tank Num: 001  
Container Num: 1  
Year Installed: 1976  
Tank Capacity: 00001000  
Tank Used for: PRODUCT  
Type of Fuel: Not reported  
Container Construction Thickness: 12  
Leak Detection: None

Tank Num: 002  
Container Num: 2  
Year Installed: 1976  
Tank Capacity: 00000500  
Tank Used for: PRODUCT  
Type of Fuel: Not reported  
Container Construction Thickness: 12  
Leak Detection: None

**FINDS:**

Registry ID: 110002783792

**Environmental Interest/Information System**

RCRAInfo is a national information system that supports the Resource Conservation and Recovery Act (RCRA) program through the tracking of events and activities related to facilities that generate, transport, and treat, store, or dispose of hazardous waste. RCRAInfo allows RCRA program staff to track the notification, permit, compliance, and corrective action activities required under RCRA.

STATE MASTER

Map ID  
Direction  
Distance  
Elevation

MAP FINDINGS

Site

Database(s)

EDR ID Number  
EPA ID Number

**DELUXE CLEANERS (Continued)**

**1000428989**

[Click this hyperlink](#) while viewing on your computer to access additional FINDS: detail in the EDR Site Report.

**ECHO:**

Envid: 1000428989  
Registry ID: 110002783792  
DFR URL: <http://echo.epa.gov/detailed-facility-report?fid=110002783792>

**HAZNET:**

envid: 1000428989  
Year: 1993  
GEPaid: CAD982034613  
Contact: GEORGE RUIZ  
Telephone: 0000000000  
Mailing Name: Not reported  
Mailing Address: 224-226 E SANTA CLARA ST  
Mailing City,St,Zip: SAN JOSE, CA 951130000  
Gen County: Not reported  
TSD EPA ID: CAT000913893  
TSD County: Not reported  
Waste Category: Liquids with halogenated organic compounds >= 1,000 Mg./L  
Disposal Method: Not reported  
Tons: 9.75000000000  
Cat Decode: Not reported  
Method Decode: Not reported  
Facility County: Santa Clara

envid: 1000428989  
Year: 1993  
GEPaid: CAD982034613  
Contact: GEORGE RUIZ  
Telephone: 0000000000  
Mailing Name: Not reported  
Mailing Address: 224-226 E SANTA CLARA ST  
Mailing City,St,Zip: SAN JOSE, CA 951130000  
Gen County: Not reported  
TSD EPA ID: CAT000613893  
TSD County: Not reported  
Waste Category: Liquids with halogenated organic compounds >= 1,000 Mg./L  
Disposal Method: Transfer Station  
Tons: 0.78000000000  
Cat Decode: Not reported  
Method Decode: Not reported  
Facility County: Santa Clara

**G55**  
**ESE**  
**1/8-1/4**  
**0.142 mi.**  
**752 ft.**

**REDEVELOPEMENT AGENCY CITY OF SAN JOSE**  
**235 E SANTA CLARA ST**  
**SAN JOSE, CA 95113**  
**Site 5 of 8 in cluster G**

**LUST** **S112893570**  
**HAZNET** **N/A**

**Relative:**  
**Higher**

**LUST:**  
Region: STATE  
Global Id: T10000007007  
Latitude: 37.33874  
Longitude: -121.88565

**Actual:**  
**85 ft.**

Map ID  
Direction  
Distance  
Elevation

MAP FINDINGS

Site

Database(s)

EDR ID Number  
EPA ID Number

REDEVELOPEMENT AGENCY CITY OF SAN JOSE (Continued)

S112893570

Case Type: LUST Cleanup Site  
Status: Completed - Case Closed  
Status Date: 03/01/2016  
Lead Agency: SANTA CLARA COUNTY LOP  
Case Worker: AC  
Local Agency: SANTA CLARA COUNTY LOP  
RB Case Number: 14-838  
LOC Case Number: 07S1E08G03f  
File Location: All Files are on GeoTracker or in the Local Agency Database  
Potential Media Affect: Other Groundwater (uses other than drinking water), Soil  
Potential Contaminants of Concern: Heating Oil / Fuel Oil  
Site History: UST found in basement of apartment building. It is believed that it was installed after 1926 to store bunker fuel for boilers located in the basement. The boilers were reportedly used until the mid to late 1950s. In January 2015, the UST was found and it contained dark black viscous material. Approximately 1,950 gallons of mostly water and bunker fuel was pumped from the tank. Due to location, UST will be closed in place. Background: In January 2015 the property owner initiated the process of closing the UST in place by removing any residual contents and filling it with a cement slurry. Part of this closure in place included soil and groundwater sampling from areas around the UST. Petroleum hydrocarbons were detected on soil and groundwater samples around the UST. Contaminants detected in soil and groundwater include Total Petroleum Hydrocarbons as gasoline (TPHg), Total Petroleum Hydrocarbons and diesel (TPHd), and Oil and Grease range hydrocarbons. No wells were installed and only grab groundwater samples collected. Two phases of investigation have adequately defined the nature and extent of contamination which is limited in extent.

[Click here to access the California GeoTracker records for this facility:](#)

Contact:

Global Id: T10000007007  
Contact Type: Local Agency Caseworker  
Contact Name: AARON COSTA  
Organization Name: SANTA CLARA COUNTY LOP  
Address: 1555 Berger Drive, Suite 300  
City: SAN JOSE  
Email: aaron.costa@cep.sccgov.org  
Phone Number: 4089181954

Status History:

Global Id: T10000007007  
Status: Completed - Case Closed  
Status Date: 03/01/2016  
  
Global Id: T10000007007  
Status: Open - Case Begin Date  
Status Date: 01/07/2015  
  
Global Id: T10000007007  
Status: Open - Eligible for Closure  
Status Date: 06/11/2015  
  
Global Id: T10000007007  
Status: Open - Eligible for Closure

Map ID  
Direction  
Distance  
Elevation

MAP FINDINGS

Site

Database(s)

EDR ID Number  
EPA ID Number

**REDEVELOPEMENT AGENCY CITY OF SAN JOSE (Continued)**

**S112893570**

Status Date: 02/19/2016  
  
Global Id: T10000007007  
Status: Open - Site Assessment  
Status Date: 06/02/2015  
  
Global Id: T10000007007  
Status: Open - Verification Monitoring  
Status Date: 07/15/2015

**Regulatory Activities:**

Global Id: T10000007007  
Action Type: ENFORCEMENT  
Date: 06/04/2015  
Action: Notice of Responsibility  
  
Global Id: T10000007007  
Action Type: Other  
Date: 03/13/2015  
Action: Leak Reported  
  
Global Id: T10000007007  
Action Type: RESPONSE  
Date: 03/13/2015  
Action: Unauthorized Release Form  
  
Global Id: T10000007007  
Action Type: ENFORCEMENT  
Date: 03/01/2016  
Action: Closure/No Further Action Letter  
  
Global Id: T10000007007  
Action Type: RESPONSE  
Date: 04/21/2015  
Action: Other Report / Document  
  
Global Id: T10000007007  
Action Type: RESPONSE  
Date: 03/17/2015  
Action: Email Correspondence  
  
Global Id: T10000007007  
Action Type: RESPONSE  
Date: 05/22/2015  
Action: Soil and Water Investigation Report  
  
Global Id: T10000007007  
Action Type: ENFORCEMENT  
Date: 12/18/2015  
Action: Notification - Public Notice of Case Closure  
  
Global Id: T10000007007  
Action Type: Other  
Date: 03/06/2015  
Action: Leak Discovery  
  
Global Id: T10000007007

Map ID  
Direction  
Distance  
Elevation

MAP FINDINGS

Site

Database(s)

EDR ID Number  
EPA ID Number

REDEVELOPEMENT AGENCY CITY OF SAN JOSE (Continued)

S112893570

Action Type: RESPONSE  
Date: 09/02/2015  
Action: Tank Removal Report / UST Sampling Report

Global Id: T10000007007  
Action Type: RESPONSE  
Date: 12/22/2015  
Action: Correspondence

Global Id: T10000007007  
Action Type: RESPONSE  
Date: 12/22/2015  
Action: Correspondence

Global Id: T10000007007  
Action Type: RESPONSE  
Date: 07/01/2015  
Action: Correspondence

Global Id: T10000007007  
Action Type: Other  
Date: 01/07/2015  
Action: Leak Stopped

HAZNET:

envid: S112893570  
Year: 1999  
GEPaid: CAC001470008  
Contact: REDEVELOPEMENT AGENCY CITY OF  
Telephone: 4082322839  
Mailing Name: Not reported  
Mailing Address: 50 SAN FERNANDO ST STE 1500  
Mailing City,St,Zip: SAN JOSE, CA 951132428  
Gen County: Not reported  
TSD EPA ID: CAT080033681  
TSD County: Not reported  
Waste Category: Other inorganic solid waste  
Disposal Method: Disposal, Land Fill  
Tons: .1000  
Cat Decode: Not reported  
Method Decode: Not reported  
Facility County: Santa Clara

G56  
ESE  
1/8-1/4  
0.142 mi.  
752 ft.

VINTAGE TOWER  
235 E SANTA CLARA ST HIRISE  
SAN JOSE, CA 95113  
Site 6 of 8 in cluster G

CUPA Listings S103946133  
SAN JOSE HAZMAT N/A

Relative:  
Higher

CUPA SANTA CLARA:  
Region: SANTA CLARA  
PE#: BP01  
Program Description: HMBP FACILITY, 1-3 CHEMICALS  
Latitude: 37.338786  
Longitude: -121.885527

Actual:  
85 ft.



Map ID  
Direction  
Distance  
Elevation

MAP FINDINGS

Site

Database(s)

EDR ID Number  
EPA ID Number

VINTAGE TOWER (Continued)

S103946133

SAN JOSE HAZMAT:

Region: SAN JOSE  
File Num: 404612  
Class: Auto Wrecking/Misc Simple Facility

G57  
ESE  
1/8-1/4  
0.142 mi.  
752 ft.

DE LUXE CLEANERS  
224 E SANTA CLARA ST  
SAN JOSE, CA 95113  
Site 7 of 8 in cluster G

SLIC S106829829  
SWEEPS UST N/A  
EMI

Relative:  
Higher

SLIC:

Region: STATE  
**Facility Status: Completed - Case Closed**  
Status Date: 04/09/1997  
Global Id: T10000007690  
Lead Agency: SAN FRANCISCO BAY RWQCB (REGION 2)  
Lead Agency Case Number: Not reported  
Latitude: 37.33845  
Longitude: -121.88578  
Case Type: Cleanup Program Site  
Case Worker: UUU  
Local Agency: Not reported  
RB Case Number: 43-1907  
File Location: Not reported  
Potential Media Affected: Not reported  
Potential Contaminants of Concern: Not reported  
Site History: Not reported

Actual:  
86 ft.

[Click here to access the California GeoTracker records for this facility:](#)

SWEEPS UST:

Status: Not reported  
Comp Number: 405572  
Number: Not reported  
Board Of Equalization: Not reported  
Referral Date: Not reported  
Action Date: Not reported  
Created Date: Not reported  
Owner Tank Id: Not reported  
SWRCB Tank Id: 43-060-405572-000001  
Tank Status: Not reported  
Capacity: 500  
Active Date: Not reported  
Tank Use: PETROLEUM  
STG: PRODUCT  
Content: Not reported  
Number Of Tanks: 2

Status: Not reported  
Comp Number: 405572  
Number: Not reported  
Board Of Equalization: Not reported  
Referral Date: Not reported  
Action Date: Not reported  
Created Date: Not reported  
Owner Tank Id: Not reported

Map ID  
Direction  
Distance  
Elevation

MAP FINDINGS

Site

Database(s)

EDR ID Number  
EPA ID Number

**DE LUXE CLEANERS (Continued)**

**S106829829**

SWRCB Tank Id: 43-060-405572-000002  
Tank Status: Not reported  
Capacity: 1000  
Active Date: Not reported  
Tank Use: PETROLEUM  
STG: PRODUCT  
Content: Not reported  
Number Of Tanks: Not reported

**EMI:**

Year: 1990  
County Code: 43  
Air Basin: SF  
Facility ID: 1993  
Air District Name: BA  
SIC Code: 7216  
Air District Name: BAY AREA AQMD  
Community Health Air Pollution Info System: Not reported  
Consolidated Emission Reporting Rule: Not reported  
Total Organic Hydrocarbon Gases Tons/Yr: 7  
Reactive Organic Gases Tons/Yr: 7  
Carbon Monoxide Emissions Tons/Yr: 0  
NOX - Oxides of Nitrogen Tons/Yr: 0  
SOX - Oxides of Sulphur Tons/Yr: 0  
Particulate Matter Tons/Yr: 0  
Part. Matter 10 Micrometers and Smllr Tons/Yr:0

**G58  
ESE  
1/8-1/4  
0.143 mi.  
754 ft.**

**DELUXE CLEANERS  
224 SANTA CLARA E  
SAN JOSE, CA 95116**

**SLIC S104397019  
HIST CORTESE N/A**

**Site 8 of 8 in cluster G**

**Relative:  
Higher**

SLIC REG 2:  
Region: 2  
Facility ID: SLT2O286177  
Facility Status: Leak being confirmed  
Date Closed: Not reported  
Local Case #: Not reported  
How Discovered: Not reported  
Leak Cause: Not reported  
Leak Source: Not reported  
Date Confirmed: Not reported  
Date Prelim Site Assmnt Workplan Submitted: Not reported  
Date Preliminary Site Assessment Began: Not reported  
Date Pollution Characterization Began: Not reported  
Date Remediation Plan Submitted: Not reported  
Date Remedial Action Underway: Not reported  
Date Post Remedial Action Monitoring Began: Not reported

**Actual:  
86 ft.**

**HIST CORTESE:**

Region: CORTESE  
Facility County Code: 43  
Reg By: LTNKA  
Reg Id: 43-1907

MAP FINDINGS

Map ID  
Direction  
Distance  
Elevation

Site

Database(s)

EDR ID Number  
EPA ID Number

**I59**  
**South**  
**1/8-1/4**  
**0.152 mi.**  
**800 ft.**

**BANK OF TRADE BUILDING**  
**100 E SANTA CLARA ST**  
**SAN JOSE, CA 95118**  
  
**Site 3 of 3 in cluster I**

**LUST** **S101309282**  
**HIST LUST** **N/A**  
**HIST CORTESE**

**Relative:**  
**Higher**

LUST:

**Actual:**  
**87 ft.**

Region: STATE  
Global Id: T0608500212  
Latitude: 37.337286  
Longitude: -121.887206  
Case Type: LUST Cleanup Site  
Status: Completed - Case Closed  
Status Date: 11/22/2000  
Lead Agency: SANTA CLARA COUNTY LOP  
Case Worker: UST  
Local Agency: SANTA CLARA COUNTY LOP  
RB Case Number: Not reported  
LOC Case Number: Not reported  
File Location: All Files are on GeoTracker or in the Local Agency Database  
Potential Media Affect: Other Groundwater (uses other than drinking water)  
Potential Contaminants of Concern: Diesel  
Site History: Not reported

[Click here to access the California GeoTracker records for this facility:](#)

Contact:

Global Id: T0608500212  
Contact Type: Regional Board Caseworker  
Contact Name: Regional Water Board  
Organization Name: SAN FRANCISCO BAY RWQCB (REGION 2)  
Address: 1515 CLAY ST SUITE 1400  
City: OAKLAND  
Email: Not reported  
Phone Number: Not reported

Global Id: T0608500212  
Contact Type: Local Agency Caseworker  
Contact Name: UST CASE WORKER  
Organization Name: SANTA CLARA COUNTY LOP  
Address: 1555 Berger Drive, Suite 300  
City: SAN JOSE  
Email: Not reported  
Phone Number: 4089183400

Status History:

Global Id: T0608500212  
Status: Completed - Case Closed  
Status Date: 11/22/2000

Global Id: T0608500212  
Status: Open - Case Begin Date  
Status Date: 02/13/1989

Global Id: T0608500212  
Status: Open - Site Assessment  
Status Date: 02/13/1989

Global Id: T0608500212

Map ID  
Direction  
Distance  
Elevation

MAP FINDINGS

Site

Database(s)

EDR ID Number  
EPA ID Number

**BANK OF TRADE BUILDING (Continued)**

**S101309282**

Status: Open - Site Assessment  
Status Date: 01/11/1993

Regulatory Activities:

Global Id: T0608500212  
Action Type: ENFORCEMENT  
Date: 04/03/1992  
Action: Notice of Violation - #39884

Global Id: T0608500212  
Action Type: ENFORCEMENT  
Date: 12/17/1993  
Action: Staff Letter - #26702

Global Id: T0608500212  
Action Type: Other  
Date: 03/10/1989  
Action: Leak Reported

Global Id: T0608500212  
Action Type: ENFORCEMENT  
Date: 11/22/2000  
Action: Closure/No Further Action Letter

Global Id: T0608500212  
Action Type: RESPONSE  
Date: 06/30/1994  
Action: Well Destruction Report

Global Id: T0608500212  
Action Type: RESPONSE  
Date: 11/22/2000  
Action: Other Report / Document

Global Id: T0608500212  
Action Type: RESPONSE  
Date: 12/28/1999  
Action: Other Report / Document

Global Id: T0608500212  
Action Type: RESPONSE  
Date: 10/28/1992  
Action: Other Report / Document

Global Id: T0608500212  
Action Type: RESPONSE  
Date: 07/16/1991  
Action: Other Report / Document

Global Id: T0608500212  
Action Type: RESPONSE  
Date: 06/30/1993  
Action: Correspondence

Global Id: T0608500212  
Action Type: RESPONSE  
Date: 01/31/1994

Map ID  
Direction  
Distance  
Elevation

MAP FINDINGS

Site

Database(s)

EDR ID Number  
EPA ID Number

**BANK OF TRADE BUILDING (Continued)**

**S101309282**

Action: Remedial Progress Report

LUST REG 2:

Region: 2  
Facility Id: Not reported  
Facility Status: Case Closed  
Case Number: 07S1E08L04f  
How Discovered: Not reported  
Leak Cause: Not reported  
Leak Source: Not reported  
Date Leak Confirmed: Not reported  
Oversight Program: LUST  
Prelim. Site Assessment Workplan Submitted: Not reported  
Preliminary Site Assessment Began: 2/13/1989  
Pollution Characterization Began: 1/11/1993  
Pollution Remediation Plan Submitted: Not reported  
Date Remediation Action Underway: Not reported  
Date Post Remedial Action Monitoring Began: Not reported

LUST SANTA CLARA:

Region: SANTA CLARA  
SCVWD ID: 07S1E08L04F  
Date Closed: 11/22/2000  
EDR Link ID: 07S1E08L04F

HIST LUST SANTA CLARA:

Region: SANTA CLARA  
Region Code: 2  
SCVWD ID: 07S1E08L04  
Oversite Agency: SCVWD  
Date Listed: 1991-05-29 00:00:00  
Closed Date: 2000-11-22 00:00:00

HIST CORTESE:

Region: CORTESE  
Facility County Code: 43  
Reg By: LTNKA  
Reg Id: 43-0146

J60  
South  
1/8-1/4  
0.161 mi.  
849 ft.

**SV TOWERS INVESTMENTS LLC**  
**4 N 2ND ST HIRISE**  
**SAN JOSE, CA 95113**

**CUPA Listings S102414987**  
**SAN JOSE HAZMAT N/A**

**Site 1 of 8 in cluster J**

**Relative:  
Higher**

CUPA SANTA CLARA:

Region: SANTA CLARA  
PE#: BP01  
Program Description: HMBP FACILITY, 1-3 CHEMICALS  
Latitude: 37.337610  
Longitude: -121.889740

**Actual:  
87 ft.**

Region: SANTA CLARA  
PE#: BP01  
Program Description: HMBP FACILITY, 1-3 CHEMICALS

Map ID  
 Direction  
 Distance  
 Elevation

MAP FINDINGS

Site

Database(s)

EDR ID Number  
 EPA ID Number

**SV TOWERS INVESTMENTS LLC (Continued)**

**S102414987**

Latitude: 37.337627  
 Longitude: -121.889672

**SAN JOSE HAZMAT:**

Region: SAN JOSE  
 File Num: 411595  
 Class: Misc. Complex firms and labs

Region: SAN JOSE  
 File Num: 402862  
 Class: Auto Wrecking/Misc Simple Facility

**J61  
 South  
 1/8-1/4  
 0.161 mi.  
 849 ft.**

**SV TOWERS INVESTORS LLC  
 75 E SANTA CLARA ST HIRISE STE 1175  
 SAN JOSE, CA 95113**

**CUPA Listings  
 EMI  
 SAN JOSE HAZMAT**

**S113749150  
 N/A**

**Site 2 of 8 in cluster J**

**Relative:  
 Higher**

**CUPA SANTA CLARA:**  
 Region: SANTA CLARA  
 PE#: BP01  
 Program Description: HMBP FACILITY, 1-3 CHEMICALS  
 Latitude: 37.337084  
 Longitude: -121.889321

**Actual:  
 87 ft.**

**EMI:**

Year: 2010  
 County Code: 43  
 Air Basin: SF  
 Facility ID: 20835  
 Air District Name: BA  
 SIC Code: 6531  
 Air District Name: BAY AREA AQMD  
 Community Health Air Pollution Info System: Not reported  
 Consolidated Emission Reporting Rule: Not reported  
 Total Organic Hydrocarbon Gases Tons/Yr: 0.001  
 Reactive Organic Gases Tons/Yr: 8.367000000000001E-4  
 Carbon Monoxide Emissions Tons/Yr: 0.002  
 NOX - Oxides of Nitrogen Tons/Yr: 8.999999999999993E-3  
 SOX - Oxides of Sulphur Tons/Yr: 0  
 Particulate Matter Tons/Yr: 0.00102459016393442  
 Part. Matter 10 Micrometers and Smllr Tons/Yr:0.001

Year: 2011  
 County Code: 43  
 Air Basin: SF  
 Facility ID: 20835  
 Air District Name: BA  
 SIC Code: 6531  
 Air District Name: BAY AREA AQMD  
 Community Health Air Pollution Info System: Not reported  
 Consolidated Emission Reporting Rule: Not reported  
 Total Organic Hydrocarbon Gases Tons/Yr: 0.001  
 Reactive Organic Gases Tons/Yr: 0.0008367  
 Carbon Monoxide Emissions Tons/Yr: 0.002  
 NOX - Oxides of Nitrogen Tons/Yr: 0.009  
 SOX - Oxides of Sulphur Tons/Yr: 0

Map ID  
Direction  
Distance  
Elevation

MAP FINDINGS

Site

Database(s)

EDR ID Number  
EPA ID Number

**SV TOWERS INVESTORS LLC (Continued)**

**S113749150**

Particulate Matter Tons/Yr: 0  
Part. Matter 10 Micrometers and Smlr Tons/Yr:0  
  
Year: 2012  
County Code: 43  
Air Basin: SF  
Facility ID: 20835  
Air District Name: BA  
SIC Code: 6531  
Air District Name: BAY AREA AQMD  
Community Health Air Pollution Info System: Not reported  
Consolidated Emission Reporting Rule: Not reported  
Total Organic Hydrocarbon Gases Tons/Yr: 0.002  
Reactive Organic Gases Tons/Yr: 0.0016734  
Carbon Monoxide Emissions Tons/Yr: 0.004  
NOX - Oxides of Nitrogen Tons/Yr: 0.022  
SOX - Oxides of Sulphur Tons/Yr: 0  
Particulate Matter Tons/Yr: 0.0020491803279  
Part. Matter 10 Micrometers and Smlr Tons/Yr:0.002

Year: 2013  
County Code: 43  
Air Basin: SF  
Facility ID: 20835  
Air District Name: BA  
SIC Code: 6531  
Air District Name: BAY AREA AQMD  
Community Health Air Pollution Info System: Not reported  
Consolidated Emission Reporting Rule: Not reported  
Total Organic Hydrocarbon Gases Tons/Yr: 0.002  
Reactive Organic Gases Tons/Yr: 0.0016734  
Carbon Monoxide Emissions Tons/Yr: 0.004  
NOX - Oxides of Nitrogen Tons/Yr: 0.022  
SOX - Oxides of Sulphur Tons/Yr: 0  
Particulate Matter Tons/Yr: 0.002  
Part. Matter 10 Micrometers and Smlr Tons/Yr:0.002

Year: 2014  
County Code: 43  
Air Basin: SF  
Facility ID: 20835  
Air District Name: BA  
SIC Code: 6531  
Air District Name: BAY AREA AQMD  
Community Health Air Pollution Info System: Not reported  
Consolidated Emission Reporting Rule: Not reported  
Total Organic Hydrocarbon Gases Tons/Yr: 0.001702696  
Reactive Organic Gases Tons/Yr: 0  
Carbon Monoxide Emissions Tons/Yr: 0.004811848  
NOX - Oxides of Nitrogen Tons/Yr: 0.022133491  
SOX - Oxides of Sulphur Tons/Yr: 1.026e-005  
Particulate Matter Tons/Yr: 0.000316097  
Part. Matter 10 Micrometers and Smlr Tons/Yr:0.000303453

**SAN JOSE HAZMAT:**

Region: SAN JOSE  
File Num: 400450

Map ID  
 Direction  
 Distance  
 Elevation

MAP FINDINGS

Site

Database(s)

EDR ID Number  
 EPA ID Number

**SV TOWERS INVESTORS LLC (Continued)**

**S113749150**

Class: Auto Wrecking/Misc Simple Facility

**K62**  
**ESE**  
**1/8-1/4**  
**0.165 mi.**  
**870 ft.**

**DELUXE CLEANERS**  
**250 SANTA CLARA ST E**  
**SAN JOSE, CA 95113**

**SLIC S105194807**  
**N/A**

**Site 1 of 2 in cluster K**

**Relative:**  
**Higher**

SLIC REG 2:

Region: 2

Facility ID: 43-1918

**Actual:**  
**86 ft.**

Facility Status: Preliminary site assessment workplan submitted

Date Closed: Not reported

Local Case #: 43-1918

How Discovered: Tank Closure

Leak Cause: Not reported

Leak Source: Not reported

Date Confirmed: Not reported

Date Prelim Site Assmnt Workplan Submitted: 8/2/1995

Date Preliminary Site Assessment Began: Not reported

Date Pollution Characterization Began: Not reported

Date Remediation Plan Submitted: Not reported

Date Remedial Action Underway: Not reported

Date Post Remedial Action Monitoring Began: Not reported

**L63**  
**SE**  
**1/8-1/4**  
**0.169 mi.**  
**894 ft.**

**SAN JOSE CIVIC CENTER**  
**200 E SANTA CLARA ST**  
**SAN JOSE, CA 95113**

**CUPA Listings S106088696**  
**EMI N/A**  
**HWT**

**Site 1 of 3 in cluster L**

**Relative:**  
**Higher**

CUPA SANTA CLARA:

Region: SANTA CLARA

PE#: BP01

**Actual:**  
**86 ft.**

Program Description: HMBP FACILITY, 1-3 CHEMICALS

Latitude: 37.338121

Longitude: -121.885312

EMI:

Year: 2006

County Code: 43

Air Basin: SF

Facility ID: 15267

Air District Name: BA

SIC Code: 8641

Air District Name: BAY AREA AQMD

Community Health Air Pollution Info System: Not reported

Consolidated Emission Reporting Rule: Not reported

Total Organic Hydrocarbon Gases Tons/Yr: .251

Reactive Organic Gases Tons/Yr: .2100117

Carbon Monoxide Emissions Tons/Yr: .138

NOX - Oxides of Nitrogen Tons/Yr: 1.807

SOX - Oxides of Sulphur Tons/Yr: .049

Particulate Matter Tons/Yr: .021

Part. Matter 10 Micrometers and Smlr Tons/Yr: .020496



Map ID  
Direction  
Distance  
Elevation

MAP FINDINGS

Site

Database(s)

EDR ID Number  
EPA ID Number

**SAN JOSE CIVIC CENTER (Continued)**

**S106088696**

Year: 2007  
County Code: 43  
Air Basin: SF  
Facility ID: 15267  
Air District Name: BA  
SIC Code: 8641  
Air District Name: BAY AREA AQMD  
Community Health Air Pollution Info System: Not reported  
Consolidated Emission Reporting Rule: Not reported  
Total Organic Hydrocarbon Gases Tons/Yr: .008  
Reactive Organic Gases Tons/Yr: .0066936  
Carbon Monoxide Emissions Tons/Yr: .004  
NOX - Oxides of Nitrogen Tons/Yr: .058  
SOX - Oxides of Sulphur Tons/Yr: .002  
Particulate Matter Tons/Yr: .001  
Part. Matter 10 Micrometers and Smlr Tons/Yr:.000976

Year: 2008  
County Code: 43  
Air Basin: SF  
Facility ID: 15267  
Air District Name: BA  
SIC Code: 8641  
Air District Name: BAY AREA AQMD  
Community Health Air Pollution Info System: Not reported  
Consolidated Emission Reporting Rule: Not reported  
Total Organic Hydrocarbon Gases Tons/Yr: .008  
Reactive Organic Gases Tons/Yr: .0066936  
Carbon Monoxide Emissions Tons/Yr: .004  
NOX - Oxides of Nitrogen Tons/Yr: .058  
SOX - Oxides of Sulphur Tons/Yr: .002  
Particulate Matter Tons/Yr: .001  
Part. Matter 10 Micrometers and Smlr Tons/Yr:.000976

Year: 2009  
County Code: 43  
Air Basin: SF  
Facility ID: 15267  
Air District Name: BA  
SIC Code: 8641  
Air District Name: BAY AREA AQMD  
Community Health Air Pollution Info System: Not reported  
Consolidated Emission Reporting Rule: Not reported  
Total Organic Hydrocarbon Gases Tons/Yr: 3.0000000000000001E-3  
Reactive Organic Gases Tons/Yr: 2.5100999999999999E-3  
Carbon Monoxide Emissions Tons/Yr: 0.002  
NOX - Oxides of Nitrogen Tons/Yr: 0.027  
SOX - Oxides of Sulphur Tons/Yr: 0  
Particulate Matter Tons/Yr: 0  
Part. Matter 10 Micrometers and Smlr Tons/Yr:0

Year: 2010  
County Code: 43  
Air Basin: SF  
Facility ID: 15267  
Air District Name: BA  
SIC Code: 8641

Map ID  
Direction  
Distance  
Elevation

MAP FINDINGS

Site

Database(s)

EDR ID Number  
EPA ID Number

**SAN JOSE CIVIC CENTER (Continued)**

**S106088696**

Air District Name: BAY AREA AQMD  
Community Health Air Pollution Info System: Not reported  
Consolidated Emission Reporting Rule: Not reported  
Total Organic Hydrocarbon Gases Tons/Yr: 3.000000000000001E-3  
Reactive Organic Gases Tons/Yr: 2.510099999999999E-3  
Carbon Monoxide Emissions Tons/Yr: 0.002  
NOX - Oxides of Nitrogen Tons/Yr: 0.027  
SOX - Oxides of Sulphur Tons/Yr: 0  
Particulate Matter Tons/Yr: 0  
Part. Matter 10 Micrometers and Smlr Tons/Yr:0

Year: 2011  
County Code: 43  
Air Basin: SF  
Facility ID: 15267  
Air District Name: BA  
SIC Code: 8641  
Air District Name: BAY AREA AQMD  
Community Health Air Pollution Info System: Not reported  
Consolidated Emission Reporting Rule: Not reported  
Total Organic Hydrocarbon Gases Tons/Yr: 0.003  
Reactive Organic Gases Tons/Yr: 0.0025101  
Carbon Monoxide Emissions Tons/Yr: 0.002  
NOX - Oxides of Nitrogen Tons/Yr: 0.027  
SOX - Oxides of Sulphur Tons/Yr: 0  
Particulate Matter Tons/Yr: 0  
Part. Matter 10 Micrometers and Smlr Tons/Yr:0

Year: 2012  
County Code: 43  
Air Basin: SF  
Facility ID: 15267  
Air District Name: BA  
SIC Code: 8641  
Air District Name: BAY AREA AQMD  
Community Health Air Pollution Info System: Not reported  
Consolidated Emission Reporting Rule: Not reported  
Total Organic Hydrocarbon Gases Tons/Yr: 0.003  
Reactive Organic Gases Tons/Yr: 0.0025101  
Carbon Monoxide Emissions Tons/Yr: 0.002  
NOX - Oxides of Nitrogen Tons/Yr: 0.027  
SOX - Oxides of Sulphur Tons/Yr: 0  
Particulate Matter Tons/Yr: 0  
Part. Matter 10 Micrometers and Smlr Tons/Yr:0

**HWT:**

Reg Num: 5675  
Expiration Date: 06/30/2017

Map ID  
Direction  
Distance  
Elevation

MAP FINDINGS

Site

Database(s)

EDR ID Number  
EPA ID Number

L64  
SE  
1/8-1/4  
0.169 mi.  
894 ft.

**SAN JOSE NEW CITY HALL**  
**200 E SANTA CLARA ST**  
**SAN JOSE, CA 95113**

Site 2 of 3 in cluster L

**SLIC** S112924240  
**EMI** N/A  
**HAZNET**

Relative:  
Higher

SLIC:

Actual:  
86 ft.

Region: STATE  
**Facility Status: Open - Remediation**  
Status Date: 06/01/2002  
Global Id: SL0608520959  
Lead Agency: SAN FRANCISCO BAY RWQCB (REGION 2)  
Lead Agency Case Number: Not reported  
Latitude: 37.369828  
Longitude: -121.910244  
Case Type: Cleanup Program Site  
Case Worker: DIB  
Local Agency: SAN JOSE, CITY OF  
RB Case Number: 43S0300  
File Location: Regional Board  
Potential Media Affected: Other Groundwater (uses other than drinking water)  
Potential Contaminants of Concern: Other Petroleum, Stoddard solvent / Mineral Sprits / Distillates  
Site History: See also file for Deluxe Cleaners. Civic Plaza incorporates the former Deluxe Cleaners parcel. The Deluxe Cleaners site had a release of stoddard solvent to soil and groundwater. The whole site was excavated as part of redevelopment into the Civic Plaza Parking Garage.

[Click here to access the California GeoTracker records for this facility:](#)

EMI:

Year: 2013  
County Code: 43  
Air Basin: SF  
Facility ID: 15267  
Air District Name: BA  
SIC Code: 8641  
Air District Name: BAY AREA AQMD  
Community Health Air Pollution Info System: Not reported  
Consolidated Emission Reporting Rule: Not reported  
Total Organic Hydrocarbon Gases Tons/Yr: 0.011  
Reactive Organic Gases Tons/Yr: 0.0092037  
Carbon Monoxide Emissions Tons/Yr: 0.007  
NOX - Oxides of Nitrogen Tons/Yr: 0.086  
SOX - Oxides of Sulphur Tons/Yr: 0  
Particulate Matter Tons/Yr: 0.001  
Part. Matter 10 Micrometers and Smlr Tons/Yr: 0.001

Year: 2014  
County Code: 43  
Air Basin: SF  
Facility ID: 15267  
Air District Name: BA  
SIC Code: 8641  
Air District Name: BAY AREA AQMD  
Community Health Air Pollution Info System: Not reported  
Consolidated Emission Reporting Rule: Not reported  
Total Organic Hydrocarbon Gases Tons/Yr: 0.010859361  
Reactive Organic Gases Tons/Yr: 0

Map ID  
Direction  
Distance  
Elevation

MAP FINDINGS

Site

Database(s)

EDR ID Number  
EPA ID Number

**SAN JOSE NEW CITY HALL (Continued)**

**S112924240**

Carbon Monoxide Emissions Tons/Yr: 0.006532881  
NOX - Oxides of Nitrogen Tons/Yr: 0.085544226  
SOX - Oxides of Sulphur Tons/Yr: 6.9926e-005  
Particulate Matter Tons/Yr: 0.001055086  
Part. Matter 10 Micrometers and Smllr Tons/Yr:0.001012883

Year: 2015  
County Code: 43  
Air Basin: SF  
Facility ID: 15267  
Air District Name: BA  
SIC Code: 8641  
Air District Name: BAY AREA AQMD  
Community Health Air Pollution Info System: Not reported  
Consolidated Emission Reporting Rule: Not reported  
Total Organic Hydrocarbon Gases Tons/Yr: 0.01026826  
Reactive Organic Gases Tons/Yr: 0.00999707  
Carbon Monoxide Emissions Tons/Yr: 0.00617728  
NOX - Oxides of Nitrogen Tons/Yr: 0.08088783  
SOX - Oxides of Sulphur Tons/Yr: 6.612e-005  
Particulate Matter Tons/Yr: 0.000997655  
Part. Matter 10 Micrometers and Smllr Tons/Yr:0.000957749

**HAZNET:**

envid: S112924240  
Year: 2002  
GEPID: CAC002555521  
Contact: RAJ VERMA  
Telephone: 4087946210  
Mailing Name: Not reported  
Mailing Address: 4 N 2ND ST STE 900  
Mailing City,St,Zip: SAN JOSE, CA 95113  
Gen County: Not reported  
TSD EPA ID: CAD009466392  
TSD County: Not reported  
Waste Category: Other empty containers 30 gallons or more  
Disposal Method: Recycler  
Tons: 0.22  
Cat Decode: Not reported  
Method Decode: Not reported  
Facility County: Santa Clara

envid: S112924240  
Year: 2002  
GEPID: CAC002555521  
Contact: RAJ VERMA  
Telephone: 4087946210  
Mailing Name: Not reported  
Mailing Address: 4 N 2ND ST STE 900  
Mailing City,St,Zip: SAN JOSE, CA 95113  
Gen County: Not reported  
TSD EPA ID: CAT000646117  
TSD County: Not reported  
Waste Category: Contaminated soil from site clean-up  
Disposal Method: Disposal, Land Fill  
Tons: 6280.54  
Cat Decode: Not reported

Map ID  
 Direction  
 Distance  
 Elevation

MAP FINDINGS

Site

Database(s)

EDR ID Number  
 EPA ID Number

**SAN JOSE NEW CITY HALL (Continued)**

**S112924240**

Method Decode: Not reported  
 Facility County: Santa Clara  
  
 envid: S112924240  
 Year: 2002  
 GEPAID: CAC002555521  
 Contact: RAJ VERMA  
 Telephone: 4087946210  
 Mailing Name: Not reported  
 Mailing Address: 4 N 2ND ST STE 900  
 Mailing City,St,Zip: SAN JOSE, CA 95113  
 Gen County: Not reported  
 TSD EPA ID: CAT000646117  
 TSD County: Not reported  
 Waste Category: Contaminated soil from site clean-up  
 Disposal Method: Not reported  
 Tons: 91.02  
 Cat Decode: Not reported  
 Method Decode: Not reported  
 Facility County: Santa Clara

**L65  
 SE  
 1/8-1/4  
 0.169 mi.  
 894 ft.**

**CSJ CITY HALL  
 200 E SANTA CLARA ST HIRISE  
 SAN JOSE, CA 95113  
  
 Site 3 of 3 in cluster L**

**SAN JOSE HAZMAT S111216974  
 N/A**

**Relative:  
 Higher  
  
 Actual:  
 86 ft.**

SAN JOSE HAZMAT:  
 Region: SAN JOSE  
 File Num: 409251  
 Class: City Facility

**M66  
 SSE  
 1/8-1/4  
 0.171 mi.  
 905 ft.**

**HILLIS PRINTING COMPANY INCORP  
 38 SOUTH FOURTH  
 SAN JOSE, CA 95112  
  
 Site 1 of 3 in cluster M**

**RCRA-SQG 1000286512  
 HAZNET CAD982413825**

**Relative:  
 Higher  
  
 Actual:  
 86 ft.**

RCRA-SQG:  
 Date form received by agency: 05/27/1988  
 Facility name: HILLIS PRINTING COMPANY INCORP  
 Facility address: 38 SOUTH FOURTH  
 SAN JOSE, CA 95112  
  
 EPA ID: CAD982413825  
 Mailing address: 38 SOUTH FOURTH ST  
 SAN JOSE, CA 95112  
  
 Contact: ENVIRONMENTAL MANAGER  
 Contact address: 38 SOUTH FOURTH  
 SAN JOSE, CA 95112  
  
 Contact country: US  
 Contact telephone: (408) 294-2535  
 Contact email: Not reported  
 EPA Region: 09  
 Classification: Small Small Quantity Generator  
 Description: Handler: generates more than 100 and less than 1000 kg of hazardous waste during any calendar month and accumulates less than 6000 kg of

Map ID  
Direction  
Distance  
Elevation

MAP FINDINGS

Site

Database(s)

EDR ID Number  
EPA ID Number

**HILLIS PRINTING COMPANY INCORP (Continued)**

**1000286512**

hazardous waste at any time; or generates 100 kg or less of hazardous waste during any calendar month, and accumulates more than 1000 kg of hazardous waste at any time

Owner/Operator Summary:

Owner/operator name: CHARLES,JAMES,CHUCK HILLIS  
Owner/operator address: NOT REQUIRED  
NOT REQUIRED, ME 99999  
Owner/operator country: Not reported  
Owner/operator telephone: (415) 555-1212  
Legal status: Private  
Owner/Operator Type: Owner  
Owner/Op start date: Not reported  
Owner/Op end date: Not reported

Owner/operator name: NOT REQUIRED  
Owner/operator address: NOT REQUIRED  
NOT REQUIRED, ME 99999  
Owner/operator country: Not reported  
Owner/operator telephone: (415) 555-1212  
Legal status: Private  
Owner/Operator Type: Operator  
Owner/Op start date: Not reported  
Owner/Op end date: Not reported

Handler Activities Summary:

U.S. importer of hazardous waste: No  
Mixed waste (haz. and radioactive): No  
Recycler of hazardous waste: No  
Transporter of hazardous waste: No  
Treater, storer or disposer of HW: No  
Underground injection activity: No  
On-site burner exemption: No  
Furnace exemption: No  
Used oil fuel burner: No  
Used oil processor: No  
User oil refiner: No  
Used oil fuel marketer to burner: No  
Used oil Specification marketer: No  
Used oil transfer facility: No  
Used oil transporter: No

Violation Status: No violations found

HAZNET:

envid: 1000286512  
Year: 2002  
GEPaid: CAD982413825  
Contact: CHUCK HILLIS  
Telephone: 4082942535  
Mailing Name: Not reported  
Mailing Address: 525 PARROTT STREET  
Mailing City,St,Zip: SAN JOSE, CA 951123526  
Gen County: Not reported  
TSD EPA ID: CAT000646117  
TSD County: Not reported  
Waste Category: Contaminated soil from site clean-up

Map ID  
Direction  
Distance  
Elevation

MAP FINDINGS

Site

Database(s)

EDR ID Number  
EPA ID Number

**HILLIS PRINTING COMPANY INCORP (Continued)**

**1000286512**

Disposal Method: Treatment, Tank  
Tons: 1.1  
Cat Decode: Not reported  
Method Decode: Not reported  
Facility County: Santa Clara

envid: 1000286512  
Year: 1998  
GEPaid: CAD982413825  
Contact: Not reported  
Telephone: 0000000000  
Mailing Name: Not reported  
Mailing Address: 525 PARROTT STREET  
Mailing City,St,Zip: SAN JOSE, CA 951123526  
Gen County: Not reported  
TSD EPA ID: CAD003963592  
TSD County: Not reported  
Waste Category: Photochemicals/photoprocessing waste  
Disposal Method: Recycler  
Tons: .3752  
Cat Decode: Not reported  
Method Decode: Not reported  
Facility County: Santa Clara

envid: 1000286512  
Year: 1997  
GEPaid: CAD982413825  
Contact: Not reported  
Telephone: 0000000000  
Mailing Name: Not reported  
Mailing Address: 525 PARROTT STREET  
Mailing City,St,Zip: SAN JOSE, CA 951123526  
Gen County: Not reported  
TSD EPA ID: CAD003963592  
TSD County: Not reported  
Waste Category: Photochemicals/photoprocessing waste  
Disposal Method: Recycler  
Tons: .1876  
Cat Decode: Not reported  
Method Decode: Not reported  
Facility County: Santa Clara

envid: 1000286512  
Year: 1996  
GEPaid: CAD982413825  
Contact: Not reported  
Telephone: 0000000000  
Mailing Name: Not reported  
Mailing Address: 525 PARROTT STREET  
Mailing City,St,Zip: SAN JOSE, CA 951123526  
Gen County: Not reported  
TSD EPA ID: CAD003963592  
TSD County: Not reported  
Waste Category: Photochemicals/photoprocessing waste  
Disposal Method: Recycler  
Tons: .1876  
Cat Decode: Not reported

Map ID  
Direction  
Distance  
Elevation

MAP FINDINGS

Site

Database(s)

EDR ID Number  
EPA ID Number

**HILLIS PRINTING COMPANY INCORP (Continued)**

**1000286512**

Method Decode: Not reported  
Facility County: Santa Clara  
  
envid: 1000286512  
Year: 1995  
GEPaid: CAD982413825  
Contact: Not reported  
Telephone: 0000000000  
Mailing Name: Not reported  
Mailing Address: 525 PARROTT STREET  
Mailing City,St,Zip: SAN JOSE, CA 951123526  
Gen County: Not reported  
TSD EPA ID: CAD070148432  
TSD County: Not reported  
Waste Category: Photochemicals/photoprocessing waste  
Disposal Method: Treatment, Incineration  
Tons: .3752  
Cat Decode: Not reported  
Method Decode: Not reported  
Facility County: Santa Clara

[Click this hyperlink](#) while viewing on your computer to access  
2 additional CA\_HAZNET: record(s) in the EDR Site Report.

**J67**  
**South**  
**1/8-1/4**  
**0.175 mi.**  
**926 ft.**

**CENTURY CITY PARKING LOT**  
**15 SOUTH THIRD STREET**  
**SAN JOSE, CA 95113**

**SLIC S106235237**  
**N/A**

**Site 3 of 8 in cluster J**

**Relative:**  
**Higher**

SLIC:

Region: STATE  
**Facility Status: Completed - Case Closed**  
Status Date: 01/30/2007  
Global Id: SL20295912  
Lead Agency: SAN FRANCISCO BAY RWQCB (REGION 2)  
Lead Agency Case Number: Not reported  
Latitude: 37.3368110166503  
Longitude: -121.887989044189  
Case Type: Cleanup Program Site  
Case Worker: DIB  
Local Agency: Not reported  
RB Case Number: SL20295912  
File Location: Regional Board  
Potential Media Affected: Other Groundwater (uses other than drinking water)  
Potential Contaminants of Concern: Not reported  
Site History: Not reported

Click here to access the California GeoTracker records for this facility:

SLIC REG 2:

Region: 2  
Facility ID: SL20295912  
Facility Status: Post remedial action monitoring  
Date Closed: Not reported  
Local Case #: Not reported  
How Discovered: RPR



Map ID  
Direction  
Distance  
Elevation

MAP FINDINGS

Site

Database(s)

EDR ID Number  
EPA ID Number

**CENTURY CITY PARKING LOT (Continued)**

**S106235237**

Leak Cause: Not reported  
Leak Source: Not reported  
Date Confirmed: Not reported  
Date Prelim Site Assmnt Workplan Submitted: Not reported  
Date Preliminary Site Assessment Began: Not reported  
Date Pollution Characterization Began: Not reported  
Date Remediation Plan Submitted: Not reported  
Date Remedial Action Underway: Not reported  
Date Post Remedial Action Monitoring Began: Not reported

**68**  
**NW**  
**1/8-1/4**  
**0.177 mi.**  
**934 ft.**

**BRANDERBURG PROPERTIES**  
**129-149 W JULIAN ST**  
**SAN JOSE, CA**

**LUST S107995463**  
**N/A**

**Relative:**  
**Lower**

LUST SANTA CLARA:  
Region: SANTA CLARA  
SCVWD ID: 07S1E07H05F  
Date Closed: 08/28/2003  
EDR Link ID: 07S1E07H05F

**Actual:**  
**82 ft.**

**N69**  
**East**  
**1/8-1/4**  
**0.179 mi.**  
**945 ft.**

**HORACE MANN ELEMENTARY**  
**55 N 7TH ST**  
**SAN JOSE, CA 95116**  
**Site 1 of 3 in cluster N**

**LUST S105512883**  
**HIST LUST N/A**

**Relative:**  
**Higher**

LUST:  
Region: STATE  
Global Id: T0608541457  
Latitude: 37.340003  
Longitude: -121.884774  
Case Type: LUST Cleanup Site  
Status: Completed - Case Closed  
Status Date: 10/17/2001  
Lead Agency: SANTA CLARA COUNTY LOP  
Case Worker: UST  
Local Agency: SANTA CLARA COUNTY LOP  
RB Case Number: Not reported  
LOC Case Number: Not reported  
File Location: All Files are on GeoTracker or in the Local Agency Database  
Potential Media Affect: Other Groundwater (uses other than drinking water)  
Potential Contaminants of Concern: Waste Oil / Motor / Hydraulic / Lubricating  
Site History: Not reported

**Actual:**  
**84 ft.**

Click here to access the California GeoTracker records for this facility:

Contact:

Global Id: T0608541457  
Contact Type: Regional Board Caseworker  
Contact Name: Regional Water Board  
Organization Name: SAN FRANCISCO BAY RWQCB (REGION 2)  
Address: 1515 CLAY ST SUITE 1400  
City: OAKLAND  
Email: Not reported  
Phone Number: Not reported

Map ID  
Direction  
Distance  
Elevation

MAP FINDINGS

Site

Database(s)

EDR ID Number  
EPA ID Number

**HORACE MANN ELEMENTARY (Continued)**

**S105512883**

Global Id: T0608541457  
Contact Type: Local Agency Caseworker  
Contact Name: UST CASE WORKER  
Organization Name: SANTA CLARA COUNTY LOP  
Address: 1555 Berger Drive, Suite 300  
City: SAN JOSE  
Email: Not reported  
Phone Number: 4089183400

Status History:

Global Id: T0608541457  
Status: Completed - Case Closed  
Status Date: 10/17/2001

Global Id: T0608541457  
Status: Open - Case Begin Date  
Status Date: 08/05/2001

Global Id: T0608541457  
Status: Open - Site Assessment  
Status Date: 08/31/2001

Regulatory Activities:

Global Id: T0608541457  
Action Type: Other  
Date: 08/05/2001  
Action: Leak Reported

Global Id: T0608541457  
Action Type: ENFORCEMENT  
Date: 08/31/2001  
Action: Staff Letter - #26909

Global Id: T0608541457  
Action Type: RESPONSE  
Date: 10/22/2001  
Action: Preliminary Site Assessment Report

Global Id: T0608541457  
Action Type: ENFORCEMENT  
Date: 10/17/2001  
Action: Closure/No Further Action Letter

Global Id: T0608541457  
Action Type: RESPONSE  
Date: 07/23/2001  
Action: Unauthorized Release Form

Global Id: T0608541457  
Action Type: RESPONSE  
Date: 08/02/2001  
Action: Tank Removal Report / UST Sampling Report

Global Id: T0608541457  
Action Type: RESPONSE  
Date: 09/14/2001

Map ID  
Direction  
Distance  
Elevation

MAP FINDINGS

Site

Database(s)

EDR ID Number  
EPA ID Number

**HORACE MANN ELEMENTARY (Continued)**

**S105512883**

Action: Preliminary Site Assessment Report

Global Id: T0608541457  
Action Type: RESPONSE  
Date: 01/17/2003  
Action: Monitoring Report - Quarterly

Global Id: T0608541457  
Action Type: RESPONSE  
Date: 08/31/2001  
Action: Correspondence

Global Id: T0608541457  
Action Type: RESPONSE  
Date: 02/11/1976  
Action: Other Report / Document

Global Id: T0608541457  
Action Type: RESPONSE  
Date: 08/16/2001  
Action: Verbal Communication

Global Id: T0608541457  
Action Type: RESPONSE  
Date: 08/27/2001  
Action: Other Report / Document

**LUST REG 2:**

Region: 2  
Facility Id: Not reported  
Facility Status: Case Closed  
Case Number: 07S1E08G01f  
How Discovered: Not reported  
Leak Cause: Not reported  
Leak Source: Not reported  
Date Leak Confirmed: Not reported  
Oversight Program: LUST  
Prelim. Site Assesment Wokplan Submitted: Not reported  
Preliminary Site Assesment Began: 8/31/2001  
Pollution Characterization Began: Not reported  
Pollution Remediation Plan Submitted: Not reported  
Date Remediation Action Underway: Not reported  
Date Post Remedial Action Monitoring Began: Not reported

**HIST LUST SANTA CLARA:**

Region: SANTA CLARA  
Region Code: 2  
SCVWD ID: 07S1E08G01  
Oversite Agency: SCVWD  
Date Listed: 2001-08-07 00:00:00  
Closed Date: 2001-10-17 00:00:00

Map ID  
Direction  
Distance  
Elevation

MAP FINDINGS

Site

Database(s)

EDR ID Number  
EPA ID Number

**N70**  
**East**  
**1/8-1/4**  
**0.179 mi.**  
**945 ft.**

**HORACE MANN ELEMENTARY SCHOOL SITE**  
**55 NORTH SEVENTH STREET**  
**SAN JOSE, CA 95112**

**ENVIROSTOR** **S118756962**  
**SCH** **N/A**

**Site 2 of 3 in cluster N**

**Relative:**  
**Higher**

ENVIROSTOR:

**Actual:**  
**84 ft.**

Facility ID: 43820007  
Status: No Action Required  
Status Date: 02/28/2002  
Site Code: 204093  
Site Type: School Investigation  
Site Type Detailed: School  
Acres: 2.8  
NPL: NO  
Regulatory Agencies: SMBRP  
Lead Agency: SMBRP  
Program Manager: Not reported  
Supervisor: Mark Malinowski  
Division Branch: Northern California Schools & Santa Susana  
Assembly: 27  
Senate: 15  
Special Program: Not reported  
Restricted Use: NO  
Site Mgmt Req: NONE SPECIFIED  
Funding: School District  
Latitude: 37.3393  
Longitude: -121.8851  
APN: NONE SPECIFIED  
Past Use: \* EDUCATIONAL SERVICES  
Potential COC: NONE SPECIFIED No Contaminants found  
Confirmed COC: NONE SPECIFIED  
Potential Description: NMA  
Alias Name: HORACE MANN ELEMENTARY SCHOOL SITE  
Alias Type: Alternate Name  
Alias Name: SAN JOSE USD  
Alias Type: Alternate Name  
Alias Name: SAN JOSE USD-HORACE MANN ELEM  
Alias Type: Alternate Name  
Alias Name: 204093  
Alias Type: Project Code (Site Code)  
Alias Name: 43820007  
Alias Type: Envirostor ID Number

Completed Info:

Completed Area Name: PROJECT WIDE  
Completed Sub Area Name: Not reported  
Completed Document Type: Cost Recovery Closeout Memo  
Completed Date: 10/28/2002  
Comments: Not reported

Completed Area Name: PROJECT WIDE  
Completed Sub Area Name: Not reported  
Completed Document Type: Site Inspections/Visit (Non LUR)  
Completed Date: 02/15/2002  
Comments: Not reported

Completed Area Name: PROJECT WIDE  
Completed Sub Area Name: Not reported  
Completed Document Type: Phase 1

Map ID  
Direction  
Distance  
Elevation

MAP FINDINGS

Site

Database(s)

EDR ID Number  
EPA ID Number

**HORACE MANN ELEMENTARY SCHOOL SITE (Continued)**

**S118756962**

Completed Date: 02/28/2002  
Comments: Phase 1 - Pursuant to an agreement between the Department of Toxic Substances Control (DTSC) and the California Department of Education, DTSC's Site Mitigation Program completed a review of a Phase 1 Environmental Assessment and has made a "No Action" determination for this Site.  
  
Future Area Name: Not reported  
Future Sub Area Name: Not reported  
Future Document Type: Not reported  
Future Due Date: Not reported  
Schedule Area Name: Not reported  
Schedule Sub Area Name: Not reported  
Schedule Document Type: Not reported  
Schedule Due Date: Not reported  
Schedule Revised Date: Not reported

**SCH:**

Facility ID: 43820007  
Site Type: School Investigation  
Site Type Detail: School  
Site Mgmt. Req.: NONE SPECIFIED  
Acres: 2.8  
National Priorities List: NO  
Cleanup Oversight Agencies: SMBRP  
Lead Agency: SMBRP  
Lead Agency Description: DTSC - Site Cleanup Program  
Project Manager: Not reported  
Supervisor: Mark Malinowski  
Division Branch: Northern California Schools & Santa Susana  
Site Code: 204093  
Assembly: 27  
Senate: 15  
Special Program Status: Not reported  
Status: No Action Required  
Status Date: 02/28/2002  
Restricted Use: NO  
Funding: School District  
Latitude: 37.3393  
Longitude: -121.8851  
APN: NONE SPECIFIED  
Past Use: \* EDUCATIONAL SERVICES  
Potential COC: NONE SPECIFIED, No Contaminants found  
Confirmed COC: NONE SPECIFIED  
Potential Description: NMA  
Alias Name: HORACE MANN ELEMENTARY SCHOOL SITE  
Alias Type: Alternate Name  
Alias Name: SAN JOSE USD  
Alias Type: Alternate Name  
Alias Name: SAN JOSE USD-HORACE MANN ELEM  
Alias Type: Alternate Name  
Alias Name: 204093  
Alias Type: Project Code (Site Code)  
Alias Name: 43820007  
Alias Type: Envirostor ID Number

Map ID  
 Direction  
 Distance  
 Elevation

MAP FINDINGS

Site

Database(s)

EDR ID Number  
 EPA ID Number

**HORACE MANN ELEMENTARY SCHOOL SITE (Continued)**

**S118756962**

Completed Info:

Completed Area Name: PROJECT WIDE  
 Completed Sub Area Name: Not reported  
 Completed Document Type: Cost Recovery Closeout Memo  
 Completed Date: 10/28/2002  
 Comments: Not reported

Completed Area Name: PROJECT WIDE  
 Completed Sub Area Name: Not reported  
 Completed Document Type: Site Inspections/Visit (Non LUR)  
 Completed Date: 02/15/2002  
 Comments: Not reported

Completed Area Name: PROJECT WIDE  
 Completed Sub Area Name: Not reported  
 Completed Document Type: Phase 1  
 Completed Date: 02/28/2002  
 Comments: Phase 1 - Pursuant to an agreement between the Department of Toxic Substances Control (DTSC) and the California Department of Education, DTSC's Site Mitigation Program completed a review of a Phase 1 Environmental Assessment and has made a "No Action" determination for this Site.

Future Area Name: Not reported  
 Future Sub Area Name: Not reported  
 Future Document Type: Not reported  
 Future Due Date: Not reported  
 Schedule Area Name: Not reported  
 Schedule Sub Area Name: Not reported  
 Schedule Document Type: Not reported  
 Schedule Due Date: Not reported  
 Schedule Revised Date: Not reported

**N71**  
**East**  
**1/8-1/4**  
**0.179 mi.**  
**945 ft.**

**HORACE MANN ELEMENTARY**  
**55 NORTH 7TH ST**  
**SAN JOSE, CA**

**LUST S107996065**  
**N/A**

**Site 3 of 3 in cluster N**

**Relative:**  
**Higher**

LUST SANTA CLARA:  
 Region: SANTA CLARA  
 SCVWD ID: 07S1E08G01F  
 Date Closed: 10/17/2001  
 EDR Link ID: 07S1E08G01F

**Actual:**  
**84 ft.**

**J72**  
**SSW**  
**1/8-1/4**  
**0.190 mi.**  
**1003 ft.**

**HORIZON CENTER**  
**2 & 4 NORTH 2ND ST**  
**SAN JOSE, CA 95113**

**HIST UST S112863842**  
**HAZNET N/A**

**Site 4 of 8 in cluster J**

**Relative:**  
**Higher**

HIST UST:  
 File Number: 000206AA  
 URL: <http://geotracker.waterboards.ca.gov/ustpdfs/pdf/000206AA.pdf>  
 Region: Not reported  
 Facility ID: Not reported

**Actual:**  
**88 ft.**

Map ID  
Direction  
Distance  
Elevation

MAP FINDINGS

Site

Database(s)

EDR ID Number  
EPA ID Number

**HORIZON CENTER (Continued)**

**S112863842**

Facility Type: Not reported  
Other Type: Not reported  
Contact Name: Not reported  
Telephone: Not reported  
Owner Name: Not reported  
Owner Address: Not reported  
Owner City,St,Zip: Not reported  
Total Tanks: Not reported

Tank Num: Not reported  
Container Num: Not reported  
Year Installed: Not reported  
Tank Capacity: Not reported  
Tank Used for: Not reported  
Type of Fuel: Not reported  
Container Construction Thickness: Not reported  
Leak Detection: Not reported

[Click here for Geo Tracker PDF:](#)

**HAZNET:**

envid: S112863842  
Year: 1998  
GEPaid: CAC001057144  
Contact: EC PROPERTIES  
Telephone: 0000000000  
Mailing Name: Not reported  
Mailing Address: 2 NORTH 2ND ST STE 250  
Mailing City,St,Zip: SAN JOSE, CA 951130000  
Gen County: Not reported  
TSD EPA ID: CAL000027741  
TSD County: Not reported  
Waste Category: Asbestos containing waste  
Disposal Method: Disposal, Land Fill  
Tons: .4214  
Cat Decode: Not reported  
Method Decode: Not reported  
Facility County: Santa Clara

envid: S112863842  
Year: 1997  
GEPaid: CAC001057144  
Contact: EC PROPERTIES  
Telephone: 0000000000  
Mailing Name: Not reported  
Mailing Address: 2 NORTH 2ND ST STE 250  
Mailing City,St,Zip: SAN JOSE, CA 951130000  
Gen County: Not reported  
TSD EPA ID: CAD982042475  
TSD County: Not reported  
Waste Category: Asbestos containing waste  
Disposal Method: Disposal, Land Fill  
Tons: 2.1070  
Cat Decode: Not reported  
Method Decode: Not reported  
Facility County: Santa Clara

Map ID  
Direction  
Distance  
Elevation

MAP FINDINGS

Site

Database(s)

EDR ID Number  
EPA ID Number

**HORIZON CENTER (Continued)**

**S112863842**

envid: S112863842  
Year: 1996  
GEPaid: CAC001057144  
Contact: EC PROPERTIES  
Telephone: 0000000000  
Mailing Name: Not reported  
Mailing Address: 2 NORTH 2ND ST STE 250  
Mailing City,St,Zip: SAN JOSE, CA 951130000  
Gen County: Not reported  
TSD EPA ID: CAL000027741  
TSD County: Not reported  
Waste Category: Asbestos containing waste  
Disposal Method: Disposal, Land Fill  
Tons: 2.7812  
Cat Decode: Not reported  
Method Decode: Not reported  
Facility County: Santa Clara

**J73**  
**SSW**  
**1/8-1/4**  
**0.190 mi.**  
**1003 ft.**

**PACIFIC BELL**  
**2 NORTH 2ND ST RM 535**  
**SAN JOSE, CA 95113**  
**Site 5 of 8 in cluster J**

**RCRA-SQG 1000250642**  
**HIST UST CAD980882492**  
**FINDS**  
**ECHO**

**Relative:**  
**Higher**

RCRA-SQG:

**Actual:**  
**88 ft.**

Date form received by agency: 09/01/1996  
Facility name: PACIFIC BELL  
Facility address: 2 NORTH 2ND ST RM 535  
SAN JOSE, CA 95113  
EPA ID: CAD980882492  
Mailing address: 2 NORTH SECOND ST RM 1125  
SAN JOSE, CA 95113  
Contact: Not reported  
Contact address: Not reported  
Not reported  
Contact country: US  
Contact telephone: Not reported  
Contact email: Not reported  
EPA Region: 09  
Classification: Small Small Quantity Generator  
Description: Handler: generates more than 100 and less than 1000 kg of hazardous waste during any calendar month and accumulates less than 6000 kg of hazardous waste at any time; or generates 100 kg or less of hazardous waste during any calendar month, and accumulates more than 1000 kg of hazardous waste at any time

Owner/Operator Summary:

Owner/operator name: NOT REQUIRED  
Owner/operator address: NOT REQUIRED  
NOT REQUIRED, ME 99999  
Owner/operator country: Not reported  
Owner/operator telephone: (415) 555-1212  
Legal status: Private  
Owner/Operator Type: Owner  
Owner/Op start date: Not reported  
Owner/Op end date: Not reported



Map ID  
Direction  
Distance  
Elevation

MAP FINDINGS

Site

Database(s)

EDR ID Number  
EPA ID Number

**PACIFIC BELL (Continued)**

**1000250642**

Owner/operator name: NOT REQUIRED  
Owner/operator address: NOT REQUIRED  
NOT REQUIRED, ME 99999  
Owner/operator country: Not reported  
Owner/operator telephone: (415) 555-1212  
Legal status: Private  
Owner/Operator Type: Operator  
Owner/Op start date: Not reported  
Owner/Op end date: Not reported

Handler Activities Summary:

U.S. importer of hazardous waste: No  
Mixed waste (haz. and radioactive): No  
Recycler of hazardous waste: No  
Transporter of hazardous waste: No  
Treater, storer or disposer of HW: No  
Underground injection activity: No  
On-site burner exemption: No  
Furnace exemption: No  
Used oil fuel burner: No  
Used oil processor: No  
User oil refiner: No  
Used oil fuel marketer to burner: No  
Used oil Specification marketer: No  
Used oil transfer facility: No  
Used oil transporter: No

Historical Generators:

Date form received by agency: 04/19/1984  
Site name: PACIFIC BELL  
Classification: Large Quantity Generator

Violation Status: No violations found

HIST UST:

File Number: Not reported  
URL: Not reported  
Region: STATE  
Facility ID: 00000016371  
Facility Type: Other  
Other Type: PHONE CO.  
Contact Name: E. J. KOEHLER  
Telephone: 4155426758  
Owner Name: PACIFIC BELL  
Owner Address: 370 THIRD STREET  
Owner City,St,Zip: SAN FRANCISCO, CA 94107  
Total Tanks: 0001

Tank Num: 001  
Container Num: D-72-1K  
Year Installed: 1972  
Tank Capacity: 00001000  
Tank Used for: PRODUCT  
Type of Fuel: DIESEL  
Container Construction Thickness: Not reported  
Leak Detection: None

Map ID  
 Direction  
 Distance  
 Elevation

MAP FINDINGS

Site

Database(s)

EDR ID Number  
 EPA ID Number

**PACIFIC BELL (Continued)**

**1000250642**

**FINDS:**

Registry ID: 110002673401

**Environmental Interest/Information System**

RCRAInfo is a national information system that supports the Resource Conservation and Recovery Act (RCRA) program through the tracking of events and activities related to facilities that generate, transport, and treat, store, or dispose of hazardous waste. RCRAInfo allows RCRA program staff to track the notification, permit, compliance, and corrective action activities required under RCRA.

[Click this hyperlink](#) while viewing on your computer to access additional FINDS: detail in the EDR Site Report.

**ECHO:**

Envid: 1000250642  
 Registry ID: 110002673401  
 DFR URL: <http://echo.epa.gov/detailed-facility-report?fid=110002673401>

**J74**  
**SSW**  
**1/8-1/4**  
**0.190 mi.**  
**1003 ft.**

**HORIZON CENTER**  
**2 N 2ND ST HIRIS**  
**SAN JOSE, CA 95113**  
**Site 6 of 8 in cluster J**

**SWEEPS UST** **S102414986**  
**N/A**

**Relative:**  
**Higher**

**SWEEPS UST:**  
 Status: Active  
 Comp Number: 400450  
 Number: 9  
 Board Of Equalization: Not reported  
 Referral Date: 09-30-92  
 Action Date: 09-08-92  
 Created Date: 02-29-88  
 Owner Tank Id: Not reported  
 SWRCB Tank Id: 43-060-400450-000001  
 Tank Status: A  
 Capacity: 1000  
 Active Date: Not reported  
 Tank Use: M.V. FUEL  
 STG: P  
 Content: LEADED  
 Number Of Tanks: 1

**Actual:**  
**88 ft.**

**J75**  
**SSW**  
**1/8-1/4**  
**0.192 mi.**  
**1014 ft.**

**DR. EU BUILDING**  
**35 & 43 SANTA CLARA ST E**  
**SAN JOSE, CA 95113**  
**Site 7 of 8 in cluster J**

**SLIC** **S103881542**  
**N/A**

**Relative:**  
**Higher**

**SLIC:**  
 Region: STATE  
**Facility Status: Open - Site Assessment**  
 Status Date: 03/08/2001

**Actual:**  
**88 ft.**

Map ID  
 Direction  
 Distance  
 Elevation

MAP FINDINGS

Site

Database(s)

EDR ID Number  
 EPA ID Number

**DR. EU BUILDING (Continued)**

**S103881542**

Global Id: SLT20287178  
 Lead Agency: SAN FRANCISCO BAY RWQCB (REGION 2)  
 Lead Agency Case Number: Not reported  
 Latitude: 37.3367598346785  
 Longitude: -121.889898777008  
 Case Type: Cleanup Program Site  
 Case Worker: DIB  
 Local Agency: Not reported  
 RB Case Number: 43S0564  
 File Location: Regional Board  
 Potential Media Affected: Other Groundwater (uses other than drinking water)  
 Potential Contaminants of Concern: \* Chlorinated Solvents - PCE  
 Site History: This site is an historical building in downtown San Jose. It was formerly a hotel that had a dry cleaning facility in the basement. There has been a release of tetrachloroethene (PCE), a solvent used in dry cleaning, to soil and groundwater. Soil and groundwater investigation is underway and a remedial action plan is required.

[Click here to access the California GeoTracker records for this facility:](#)

**SLIC REG 2:**

Region: 2  
 Facility ID: SLT20287178  
 Facility Status: Leak being confirmed  
 Date Closed: Not reported  
 Local Case #: Not reported  
 How Discovered: Not reported  
 Leak Cause: Not reported  
 Leak Source: Not reported  
 Date Confirmed: Not reported  
 Date Prelim Site Assmnt Workplan Submitted: Not reported  
 Date Preliminary Site Assessment Began: Not reported  
 Date Pollution Characterization Began: Not reported  
 Date Remediation Plan Submitted: Not reported  
 Date Remedial Action Underway: Not reported  
 Date Post Remedial Action Monitoring Began: Not reported

**O76  
 WNW  
 1/8-1/4  
 0.207 mi.  
 1093 ft.**

**WAGON WORKS  
 50 E JULIAN ST  
 SAN JOSE, CA 95108  
 Site 1 of 7 in cluster O**

**LUST  
 HIST LUST  
 HIST CORTESE** **S101309185  
 N/A**

**Relative:  
 Lower**

**LUST:**

Region: STATE  
 Global Id: T0608501571  
 Latitude: 37.3413746022698  
 Longitude: -121.891765594482  
 Case Type: LUST Cleanup Site  
 Status: Completed - Case Closed  
 Status Date: 01/15/1999  
 Lead Agency: SANTA CLARA COUNTY LOP  
 Case Worker: UST  
 Local Agency: SANTA CLARA COUNTY LOP  
 RB Case Number: Not reported  
 LOC Case Number: Not reported  
 File Location: All Files are on GeoTracker or in the Local Agency Database

**Actual:  
 82 ft.**

Map ID  
Direction  
Distance  
Elevation

MAP FINDINGS

Site

Database(s)

EDR ID Number  
EPA ID Number

**WAGON WORKS (Continued)**

**S101309185**

Potential Media Affect: Soil  
Potential Contaminants of Concern: Waste Oil / Motor / Hydraulic / Lubricating  
Site History: Not reported

[Click here to access the California GeoTracker records for this facility:](#)

**Contact:**

Global Id: T0608501571  
Contact Type: Regional Board Caseworker  
Contact Name: Regional Water Board  
Organization Name: SAN FRANCISCO BAY RWQCB (REGION 2)  
Address: 1515 CLAY ST SUITE 1400  
City: OAKLAND  
Email: Not reported  
Phone Number: Not reported

Global Id: T0608501571  
Contact Type: Local Agency Caseworker  
Contact Name: UST CASE WORKER  
Organization Name: SANTA CLARA COUNTY LOP  
Address: 1555 Berger Drive, Suite 300  
City: SAN JOSE  
Email: Not reported  
Phone Number: 4089183400

**Status History:**

Global Id: T0608501571  
Status: Completed - Case Closed  
Status Date: 01/15/1999

Global Id: T0608501571  
Status: Open - Case Begin Date  
Status Date: 06/28/1995

Global Id: T0608501571  
Status: Open - Site Assessment  
Status Date: 05/12/1996

**Regulatory Activities:**

Global Id: T0608501571  
Action Type: ENFORCEMENT  
Date: 01/15/1999  
Action: Closure/No Further Action Letter

Global Id: T0608501571  
Action Type: ENFORCEMENT  
Date: 08/26/1996  
Action: Notice of Responsibility - #39871

Global Id: T0608501571  
Action Type: Other  
Date: 06/28/1995  
Action: Leak Reported

Global Id: T0608501571  
Action Type: ENFORCEMENT  
Date: 10/21/1996

Map ID  
Direction  
Distance  
Elevation

MAP FINDINGS

Site

Database(s)

EDR ID Number  
EPA ID Number

**WAGON WORKS (Continued)**

**S101309185**

Action: Staff Letter - #26890

Global Id: T0608501571  
Action Type: ENFORCEMENT  
Date: 06/03/1997  
Action: Staff Letter - #26892

Global Id: T0608501571  
Action Type: RESPONSE  
Date: 01/15/1999  
Action: Other Report / Document

Global Id: T0608501571  
Action Type: RESPONSE  
Date: 11/24/1996  
Action: Other Report / Document

Global Id: T0608501571  
Action Type: RESPONSE  
Date: 08/15/1997  
Action: Soil and Water Investigation Workplan

Region: STATE  
Global Id: T0608500473  
Latitude: 37.3412978339638  
Longitude: -121.891872882843  
Case Type: LUST Cleanup Site  
Status: Completed - Case Closed  
Status Date: 01/15/1999  
Lead Agency: SANTA CLARA COUNTY LOP  
Case Worker: UST  
Local Agency: SANTA CLARA COUNTY LOP  
RB Case Number: Not reported  
LOC Case Number: Not reported  
File Location: All Files are on GeoTracker or in the Local Agency Database  
Potential Media Affect: Other Groundwater (uses other than drinking water)  
Potential Contaminants of Concern: Gasoline  
Site History: Not reported

Click here to access the California GeoTracker records for this facility:

Contact:

Global Id: T0608500473  
Contact Type: Regional Board Caseworker  
Contact Name: Regional Water Board  
Organization Name: SAN FRANCISCO BAY RWQCB (REGION 2)  
Address: 1515 CLAY ST SUITE 1400  
City: OAKLAND  
Email: Not reported  
Phone Number: Not reported

Global Id: T0608500473  
Contact Type: Local Agency Caseworker  
Contact Name: UST CASE WORKER  
Organization Name: SANTA CLARA COUNTY LOP  
Address: 1555 Berger Drive, Suite 300  
City: SAN JOSE

Map ID  
Direction  
Distance  
Elevation

MAP FINDINGS

Site

Database(s)

EDR ID Number  
EPA ID Number

**WAGON WORKS (Continued)**

**S101309185**

Email: Not reported  
Phone Number: 4089183400

Status History:

Global Id: T0608500473  
Status: Completed - Case Closed  
Status Date: 01/15/1999

Global Id: T0608500473  
Status: Open - Case Begin Date  
Status Date: 03/30/1987

Global Id: T0608500473  
Status: Open - Site Assessment  
Status Date: 08/12/1987

Global Id: T0608500473  
Status: Open - Site Assessment  
Status Date: 04/15/1992

Regulatory Activities:

Global Id: T0608500473  
Action Type: ENFORCEMENT  
Date: 01/15/1999  
Action: Closure/No Further Action Letter

Global Id: T0608500473  
Action Type: Other  
Date: 03/30/1987  
Action: Leak Reported

Global Id: T0608500473  
Action Type: ENFORCEMENT  
Date: 10/21/1996  
Action: Warning Letter - #26872

Global Id: T0608500473  
Action Type: ENFORCEMENT  
Date: 06/13/1996  
Action: Staff Letter - #26870

Global Id: T0608500473  
Action Type: ENFORCEMENT  
Date: 01/25/1994  
Action: Staff Letter - #26867

Global Id: T0608500473  
Action Type: ENFORCEMENT  
Date: 06/09/1990  
Action: Notice of Responsibility - #39917

Global Id: T0608500473  
Action Type: ENFORCEMENT  
Date: 05/13/1998  
Action: Staff Letter - #26873

Map ID  
Direction  
Distance  
Elevation

MAP FINDINGS

Site

Database(s)

EDR ID Number  
EPA ID Number

**WAGON WORKS (Continued)**

**S101309185**

Global Id: T0608500473  
Action Type: REMEDIATION  
Date: 03/30/1987  
Action: Excavation

Global Id: T0608500473  
Action Type: RESPONSE  
Date: 01/15/1999  
Action: Other Report / Document

Global Id: T0608500473  
Action Type: RESPONSE  
Date: 06/30/1998  
Action: Monitoring Report - Quarterly

Global Id: T0608500473  
Action Type: RESPONSE  
Date: 08/15/1996  
Action: Other Report / Document

Global Id: T0608500473  
Action Type: RESPONSE  
Date: 04/01/1994  
Action: Soil and Water Investigation Workplan

**LUST REG 2:**

Region: 2  
Facility Id: Not reported  
Facility Status: Case Closed  
Case Number: 07S1E08E06f  
How Discovered: Not reported  
Leak Cause: Not reported  
Leak Source: Not reported  
Date Leak Confirmed: Not reported  
Oversight Program: LUST  
Prelim. Site Assesment Wokplan Submitted: Not reported  
Preliminary Site Assesment Began: 5/12/1996  
Pollution Characterization Began: Not reported  
Pollution Remediation Plan Submitted: Not reported  
Date Remediation Action Underway: Not reported  
Date Post Remedial Action Monitoring Began: Not reported

**LUST SANTA CLARA:**

Region: SANTA CLARA  
SCVWD ID: 07S1E08E03F  
Date Closed: 01/15/1999  
EDR Link ID: 07S1E08E03F

Region: SANTA CLARA  
SCVWD ID: 07S1E08E06F  
Date Closed: 01/15/1999  
EDR Link ID: 07S1E08E06F

**HIST LUST SANTA CLARA:**

Region: SANTA CLARA

Map ID  
Direction  
Distance  
Elevation

MAP FINDINGS

Site

Database(s)

EDR ID Number  
EPA ID Number

**WAGON WORKS (Continued)**

**S101309185**

Region Code: 2  
SCVWD ID: 07S1E08E06  
Oversite Agency: SCVWD  
Date Listed: 1996-08-23 00:00:00  
Closed Date: 1999-01-15 00:00:00

**HIST CORTESE:**

Region: CORTESE  
Facility County Code: 43  
Reg By: LTNKA  
Reg Id: 43-1617

**077  
WNW  
1/8-1/4  
0.207 mi.  
1093 ft.**

**SAN JOSE TRANSIT MALL  
50 E JULIAN AVE  
SAN JOSE, CA 95112  
Site 2 of 7 in cluster O**

**LUST S104541896  
HIST LUST N/A**

**Relative:  
Lower**

**LUST REG 2:**

Region: 2  
Facility Id: Not reported  
Facility Status: Case Closed  
Case Number: 07S1E08E03f  
How Discovered: Not reported  
Leak Cause: Not reported  
Leak Source: Not reported  
Date Leak Confirmed: Not reported  
Oversight Program: LUST  
Prelim. Site Assessment Workplan Submitted: Not reported  
Preliminary Site Assessment Began: 8/12/1987  
Pollution Characterization Began: 4/15/1992  
Pollution Remediation Plan Submitted: Not reported  
Date Remediation Action Underway: Not reported  
Date Post Remedial Action Monitoring Began: Not reported

**Actual:  
82 ft.**

**HIST LUST SANTA CLARA:**

Region: SANTA CLARA  
Region Code: 2  
SCVWD ID: 07S1E08E03  
Oversite Agency: SCVWD  
Date Listed: 1988-01-01 00:00:00  
Closed Date: 1999-01-15 00:00:00

**P78  
SW  
1/8-1/4  
0.207 mi.  
1095 ft.**

**US POSTAL SERVICE  
101 1ST  
SAN JOSE, CA 95113  
Site 1 of 3 in cluster P**

**HIST CORTESE S104396970  
N/A**

**Relative:  
Higher**

**HIST CORTESE:**

Region: CORTESE  
Facility County Code: 43  
Reg By: LTNKA  
Reg Id: 43-1585

**Actual:  
88 ft.**



Map ID  
Direction  
Distance  
Elevation

MAP FINDINGS

Site

Database(s)

EDR ID Number  
EPA ID Number

**J79**  
**SSW**  
**1/8-1/4**  
**0.208 mi.**  
**1099 ft.**

**WESTERN DENTAL SERVICES**  
**48 E SANTA CLARA**  
**SAN JOSE, CA 95113**

**CUPA Listings** **S108225241**  
**SAN JOSE HAZMAT** **N/A**

**Site 8 of 8 in cluster J**

**Relative:**  
**Higher**

CUPA SANTA CLARA:  
Region: SANTA CLARA  
PE#: 2202  
Program Description: GENERATES < 100 KG/YR  
Latitude: 37.336511  
Longitude: -121.889621

**Actual:**  
**88 ft.**

SAN JOSE HAZMAT:  
Region: SAN JOSE  
File Num: 409136  
Class: Auto Wrecking/Misc Simple Facility

**K80**  
**ESE**  
**1/8-1/4**  
**0.211 mi.**  
**1116 ft.**

**MERCADOS SUVIANDA**  
**272 E. SANTA CLARA ST.**  
**SAN JOSE, CA 95113**

**LUST** **S109229642**  
**N/A**

**Site 2 of 2 in cluster K**

**Relative:**  
**Higher**

LUST:  
Region: STATE  
Global Id: T0608558142  
Latitude: 37.3387559057364  
Longitude: -121.884577274323  
Case Type: LUST Cleanup Site  
Status: Completed - Case Closed  
Status Date: 12/24/2013  
Lead Agency: SANTA CLARA COUNTY LOP  
Case Worker: AC  
Local Agency: SANTA CLARA COUNTY LOP  
RB Case Number: 14-790  
LOC Case Number: 07S1E08G02f  
File Location: All Files are on GeoTracker or in the Local Agency Database  
Potential Media Affect: Other Groundwater (uses other than drinking water), Soil  
Potential Contaminants of Concern: Diesel, Gasoline  
Site History: Phase II Assessment was conducted June 2008. Former gasoline service station believed to have been in operation from 1915 through 1965. Soil borings resulted in finding soil and groundwater contamination as follow:In soil 1,200 ppm TPHd, 297 ppm TPHg, 0.22 ppm n-Propylbenzene at 17.5 ft bgs and in groundwater 12,200 ppb TPHd, 2,300 ppb TPHg, 69.2 ppb n-Propylbenzene. Additional soil and groundwater investigation took place August 2008 and showed high levels of TPHg and TPHd. Work Plan was requested to be submitted in July 2009 for additional site assessment report to include determination of groundwater flow direction and the gradient and efforts to locate the UST. Extension to submit the work plan was given to April 2010.

**Actual:**  
**86 ft.**

Click here to access the California GeoTracker records for this facility:

Contact:

Global Id: T0608558142  
Contact Type: Local Agency Caseworker  
Contact Name: AARON COSTA  
Organization Name: SANTA CLARA COUNTY LOP

Map ID  
Direction  
Distance  
Elevation

MAP FINDINGS

Site

Database(s)

EDR ID Number  
EPA ID Number

**MERCADOS SUVIANDA (Continued)**

**S109229642**

Address: 1555 Berger Drive, Suite 300  
City: SAN JOSE  
Email: aaron.costa@cep.sccgov.org  
Phone Number: 4089181954

Global Id: T0608558142  
Contact Type: Regional Board Caseworker  
Contact Name: Regional Water Board  
Organization Name: SAN FRANCISCO BAY RWQCB (REGION 2)  
Address: 1515 CLAY ST SUITE 1400  
City: OAKLAND  
Email: Not reported  
Phone Number: Not reported

Status History:

Global Id: T0608558142  
Status: Completed - Case Closed  
Status Date: 12/24/2013

Global Id: T0608558142  
Status: Open - Case Begin Date  
Status Date: 06/10/2008

Global Id: T0608558142  
Status: Open - Eligible for Closure  
Status Date: 08/23/2013

Global Id: T0608558142  
Status: Open - Site Assessment  
Status Date: 07/03/2008

Regulatory Activities:

Global Id: T0608558142  
Action Type: ENFORCEMENT  
Date: 09/05/2013  
Action: Email Correspondence

Global Id: T0608558142  
Action Type: Other  
Date: 07/01/2008  
Action: Leak Reported

Global Id: T0608558142  
Action Type: ENFORCEMENT  
Date: 12/03/2010  
Action: Staff Letter - #0102321

Global Id: T0608558142  
Action Type: RESPONSE  
Date: 04/30/2010  
Action: Site Assessment Report

Global Id: T0608558142  
Action Type: RESPONSE  
Date: 10/04/2013  
Action: Site Assessment Report - Regulator Responded

Map ID  
Direction  
Distance  
Elevation

MAP FINDINGS

Site

Database(s)

EDR ID Number  
EPA ID Number

**MERCADOS SUVIANDA (Continued)**

**S109229642**

Global Id: T0608558142  
Action Type: RESPONSE  
Date: 05/31/2013  
Action: Soil and Water Investigation Workplan - Regulator Responded

Global Id: T0608558142  
Action Type: RESPONSE  
Date: 09/15/2008  
Action: Preliminary Site Assessment Report

Global Id: T0608558142  
Action Type: ENFORCEMENT  
Date: 02/13/2012  
Action: Notice of Responsibility

Global Id: T0608558142  
Action Type: ENFORCEMENT  
Date: 02/02/2012  
Action: Staff Letter

Global Id: T0608558142  
Action Type: RESPONSE  
Date: 08/14/2009  
Action: Soil and Water Investigation Workplan

Global Id: T0608558142  
Action Type: ENFORCEMENT  
Date: 04/17/2013  
Action: Notice of Responsibility

Global Id: T0608558142  
Action Type: ENFORCEMENT  
Date: 10/15/2013  
Action: Letter - Notice

Global Id: T0608558142  
Action Type: Other  
Date: 06/10/2008  
Action: Leak Began

Global Id: T0608558142  
Action Type: RESPONSE  
Date: 03/09/2009  
Action: Soil and Water Investigation Report

Global Id: T0608558142  
Action Type: RESPONSE  
Date: 07/05/2007  
Action: Other Report / Document

Global Id: T0608558142  
Action Type: RESPONSE  
Date: 07/19/2013  
Action: Soil and Water Investigation Report

Global Id: T0608558142  
Action Type: ENFORCEMENT

Map ID  
Direction  
Distance  
Elevation

MAP FINDINGS

Site

Database(s)

EDR ID Number  
EPA ID Number

**MERCADOS SUVIANDA (Continued)**

**S109229642**

Date: 07/03/2008  
Action: Notice of Responsibility - #80370

Global Id: T0608558142  
Action Type: ENFORCEMENT  
Date: 06/13/2013  
Action: Notice of Responsibility

Global Id: T0608558142  
Action Type: ENFORCEMENT  
Date: 04/18/2013  
Action: Staff Letter

Global Id: T0608558142  
Action Type: RESPONSE  
Date: 01/21/2011  
Action: Correspondence

Global Id: T0608558142  
Action Type: RESPONSE  
Date: 05/13/2013  
Action: Other Workplan

Global Id: T0608558142  
Action Type: RESPONSE  
Date: 07/01/2008  
Action: Unauthorized Release Form

Global Id: T0608558142  
Action Type: ENFORCEMENT  
Date: 07/30/2008  
Action: Staff Letter

Global Id: T0608558142  
Action Type: ENFORCEMENT  
Date: 08/26/2013  
Action: Staff Letter

Global Id: T0608558142  
Action Type: ENFORCEMENT  
Date: 06/03/2013  
Action: Staff Letter

Global Id: T0608558142  
Action Type: Other  
Date: 06/10/2008  
Action: Leak Discovery

Global Id: T0608558142  
Action Type: RESPONSE  
Date: 08/12/2009  
Action: Soil and Water Investigation Workplan

Global Id: T0608558142  
Action Type: ENFORCEMENT  
Date: 07/30/2008  
Action: Staff Letter

Map ID  
Direction  
Distance  
Elevation

MAP FINDINGS

Site

Database(s)

EDR ID Number  
EPA ID Number

**MERCADOS SUVIANDA (Continued)**

**S109229642**

Global Id: T0608558142  
Action Type: ENFORCEMENT  
Date: 07/02/2008  
Action: Notice of Responsibility

Global Id: T0608558142  
Action Type: ENFORCEMENT  
Date: 07/03/2008  
Action: Notice of Responsibility

Global Id: T0608558142  
Action Type: ENFORCEMENT  
Date: 05/22/2009  
Action: Staff Letter

Global Id: T0608558142  
Action Type: ENFORCEMENT  
Date: 10/09/2009  
Action: Staff Letter - #9002901

Global Id: T0608558142  
Action Type: ENFORCEMENT  
Date: 12/24/2013  
Action: Closure/No Further Action Letter

Global Id: T0608558142  
Action Type: Other  
Date: 06/10/2008  
Action: Leak Stopped

Global Id: T0608558142  
Action Type: RESPONSE  
Date: 04/20/2012  
Action: Site Assessment Report

**LUST SANTA CLARA:**

Region: SANTA CLARA  
SCVWD ID: 07S1E08G02F  
Date Closed: 12/24/2013  
EDR Link ID: 07S1E08G02F

**81**  
**North**  
**1/8-1/4**  
**0.217 mi.**  
**1144 ft.**

**MI PUEBLO FOOD STORE #3**  
**235 E JULIAN ST**  
**SAN JOSE, CA 95112**

**CUPA Listings S120049978**  
**N/A**

**Relative:**  
**Lower**

**CUPA SANTA CLARA:**  
Region: SANTA CLARA  
PE#: 2205  
Program Description: GENERATES 100 KG YR TO <5 TONS/YR  
Latitude: Not reported  
Longitude: Not reported

**Actual:**  
**79 ft.**

MAP FINDINGS

Map ID  
 Direction  
 Distance  
 Elevation

Site

Database(s)

EDR ID Number  
 EPA ID Number

**M82**      **SILVA SERVICE-TEXACO**  
**SSE**      **78 S 4TH ST**  
**1/8-1/4**    **SAN JOSE, CA 95113**  
**0.217 mi.**  
**1146 ft.**    **Site 2 of 3 in cluster M**

**LUST**      **U001602686**  
**HIST UST**    **N/A**

**Relative:**      LUST SANTA CLARA:  
**Higher**          Region:            SANTA CLARA  
                      SCVWD ID:        07S1E08L03F  
**Actual:**          Date Closed:      10/21/1999  
**87 ft.**             EDR Link ID:      07S1E08L03F

HIST UST:  
 File Number:            Not reported  
 URL:                      Not reported  
 Region:                  STATE  
 Facility ID:              00000002501  
 Facility Type:            Gas Station  
 Other Type:              Not reported  
 Contact Name:          JAMES H. VERA  
 Telephone:              4082958968  
 Owner Name:             LEO M. SILVA  
 Owner Address:         217 SO. LEIGH AVE  
 Owner City,St,Zip:     CAMPBELL, CA 95008  
 Total Tanks:             0003

Tank Num:                001  
 Container Num:         1-4  
 Year Installed:         1980  
 Tank Capacity:         00012332  
 Tank Used for:         PRODUCT  
 Type of Fuel:            UNLEADED  
 Container Construction Thickness: 1/4  
 Leak Detection:         Stock Inventor

Tank Num:                002  
 Container Num:         3-6  
 Year Installed:         1980  
 Tank Capacity:         00010000  
 Tank Used for:         PRODUCT  
 Type of Fuel:            UNLEADED  
 Container Construction Thickness: 1/4  
 Leak Detection:         Stock Inventor

Tank Num:                003  
 Container Num:         2-5  
 Year Installed:         1960  
 Tank Capacity:         00010000  
 Tank Used for:         PRODUCT  
 Type of Fuel:            REGULAR  
 Container Construction Thickness: 1/4  
 Leak Detection:         Stock Inventor

MAP FINDINGS

Map ID  
Direction  
Distance  
Elevation

Site

Database(s)

EDR ID Number  
EPA ID Number

**M83**      **TEXACO**  
**SSE**      **78 S 4TH ST**  
**1/8-1/4**    **SAN JOSE, CA 95113**  
**0.217 mi.**  
**1146 ft.**    **Site 3 of 3 in cluster M**

**LUST**      **S105512917**  
**HIST LUST**    **N/A**

**Relative:**  
**Higher**

LUST:

**Actual:**  
**87 ft.**

Region: STATE  
Global Id: T0608501328  
Latitude: 37.336598  
Longitude: -121.885409  
Case Type: LUST Cleanup Site  
Status: Completed - Case Closed  
Status Date: 10/21/1999  
Lead Agency: SANTA CLARA COUNTY LOP  
Case Worker: UST  
Local Agency: SANTA CLARA COUNTY LOP  
RB Case Number: Not reported  
LOC Case Number: Not reported  
File Location: All Files are on GeoTracker or in the Local Agency Database  
Potential Media Affect: Other Groundwater (uses other than drinking water)  
Potential Contaminants of Concern: Gasoline  
Site History: Not reported

Click here to access the California GeoTracker records for this facility:

Contact:

Global Id: T0608501328  
Contact Type: Regional Board Caseworker  
Contact Name: Regional Water Board  
Organization Name: SAN FRANCISCO BAY RWQCB (REGION 2)  
Address: 1515 CLAY ST SUITE 1400  
City: OAKLAND  
Email: Not reported  
Phone Number: Not reported

Global Id: T0608501328  
Contact Type: Local Agency Caseworker  
Contact Name: UST CASE WORKER  
Organization Name: SANTA CLARA COUNTY LOP  
Address: 1555 Berger Drive, Suite 300  
City: SAN JOSE  
Email: Not reported  
Phone Number: 4089183400

Status History:

Global Id: T0608501328  
Status: Completed - Case Closed  
Status Date: 10/21/1999

Global Id: T0608501328  
Status: Open - Case Begin Date  
Status Date: 01/31/1990

Global Id: T0608501328  
Status: Open - Remediation  
Status Date: 08/31/1993

Global Id: T0608501328

Map ID  
Direction  
Distance  
Elevation

MAP FINDINGS

Site

Database(s)

EDR ID Number  
EPA ID Number

**TEXACO (Continued)**

**S105512917**

Status: Open - Site Assessment  
Status Date: 03/27/1990

Global Id: T0608501328  
Status: Open - Site Assessment  
Status Date: 01/24/1991

Regulatory Activities:

Global Id: T0608501328  
Action Type: ENFORCEMENT  
Date: 07/23/1991  
Action: Notice of Violation - #39883

Global Id: T0608501328  
Action Type: ENFORCEMENT  
Date: 01/05/1996  
Action: Staff Letter - #26688

Global Id: T0608501328  
Action Type: ENFORCEMENT  
Date: 03/03/1997  
Action: Staff Letter - #26694

Global Id: T0608501328  
Action Type: ENFORCEMENT  
Date: 10/21/1999  
Action: Closure/No Further Action Letter

Global Id: T0608501328  
Action Type: Other  
Date: 01/31/1990  
Action: Leak Reported

Global Id: T0608501328  
Action Type: REMEDIATION  
Date: 08/31/1993  
Action: Excavation

Global Id: T0608501328  
Action Type: REMEDIATION  
Date: 08/31/1993  
Action: Excavation

Global Id: T0608501328  
Action Type: RESPONSE  
Date: 01/21/1999  
Action: Other Report / Document

Global Id: T0608501328  
Action Type: RESPONSE  
Date: 10/04/1994  
Action: Other Report / Document

Global Id: T0608501328  
Action Type: RESPONSE  
Date: 03/25/1997  
Action: Soil and Water Investigation Report



Map ID  
Direction  
Distance  
Elevation

MAP FINDINGS

Site

Database(s)

EDR ID Number  
EPA ID Number

**TEXACO (Continued)**

**S105512917**

Global Id: T0608501328  
Action Type: RESPONSE  
Date: 09/06/1996  
Action: Corrective Action Plan / Remedial Action Plan

**LUST REG 2:**

Region: 2  
Facility Id: Not reported  
Facility Status: Case Closed  
Case Number: 07S1E08L03f  
How Discovered: Not reported  
Leak Cause: Not reported  
Leak Source: Not reported  
Date Leak Confirmed: Not reported  
Oversight Program: LUST  
Prelim. Site Assessment Wokplan Submitted: Not reported  
Preliminary Site Assessment Began: 3/27/1990  
Pollution Characterization Began: 1/24/1991  
Pollution Remediation Plan Submitted: Not reported  
Date Remediation Action Underway: 8/31/1993  
Date Post Remedial Action Monitoring Began: Not reported

**HIST LUST SANTA CLARA:**

Region: SANTA CLARA  
Region Code: 2  
SCVWD ID: 07S1E08L03  
Oversite Agency: SCVWD  
Date Listed: 1991-01-01 00:00:00  
Closed Date: 1999-10-21 00:00:00

**P84 U.S. POSTAL SERVICE**  
**WSW 101 N 1ST ST**  
**1/8-1/4 SAN JOSE, CA 95113**  
**0.222 mi.**  
**1172 ft. Site 2 of 3 in cluster P**

**LUST S103881020**  
**HIST LUST N/A**

**Relative:  
Higher**

**LUST:**

**Actual:  
88 ft.**

Region: STATE  
Global Id: T0608501544  
Latitude: 37.3378175883419  
Longitude: -121.892151832581  
Case Type: LUST Cleanup Site  
Status: Completed - Case Closed  
Status Date: 10/02/1996  
Lead Agency: SANTA CLARA COUNTY LOP  
Case Worker: UST  
Local Agency: SANTA CLARA COUNTY LOP  
RB Case Number: Not reported  
LOC Case Number: Not reported  
File Location: All Files are on GeoTracker or in the Local Agency Database  
Potential Media Affect: Soil  
Potential Contaminants of Concern: Diesel  
Site History: Not reported

Click here to access the California GeoTracker records for this facility:

Map ID  
Direction  
Distance  
Elevation

MAP FINDINGS

Site

Database(s)

EDR ID Number  
EPA ID Number

**U.S. POSTAL SERVICE (Continued)**

**S103881020**

Contact:

Global Id: T0608501544  
Contact Type: Regional Board Caseworker  
Contact Name: Regional Water Board  
Organization Name: SAN FRANCISCO BAY RWQCB (REGION 2)  
Address: 1515 CLAY ST SUITE 1400  
City: OAKLAND  
Email: Not reported  
Phone Number: Not reported

Global Id: T0608501544  
Contact Type: Local Agency Caseworker  
Contact Name: UST CASE WORKER  
Organization Name: SANTA CLARA COUNTY LOP  
Address: 1555 Berger Drive, Suite 300  
City: SAN JOSE  
Email: Not reported  
Phone Number: 4089183400

Status History:

Global Id: T0608501544  
Status: Completed - Case Closed  
Status Date: 10/02/1996

Global Id: T0608501544  
Status: Open - Case Begin Date  
Status Date: 08/24/1989

Global Id: T0608501544  
Status: Open - Site Assessment  
Status Date: 08/24/1989

Regulatory Activities:

Global Id: T0608501544  
Action Type: ENFORCEMENT  
Date: 11/16/1995  
Action: Notice of Responsibility - #39885

Global Id: T0608501544  
Action Type: ENFORCEMENT  
Date: 10/02/1996  
Action: Closure/No Further Action Letter

Global Id: T0608501544  
Action Type: Other  
Date: 01/26/1990  
Action: Leak Reported

Global Id: T0608501544  
Action Type: RESPONSE  
Date: 10/02/1996  
Action: Other Report / Document

LUST REG 2:

Map ID  
Direction  
Distance  
Elevation

MAP FINDINGS

Site

Database(s)

EDR ID Number  
EPA ID Number

**U.S. POSTAL SERVICE (Continued)**

**S103881020**

Region: 2  
Facility Id: Not reported  
Facility Status: Case Closed  
Case Number: 07S1E08M01f  
How Discovered: Not reported  
Leak Cause: Not reported  
Leak Source: Not reported  
Date Leak Confirmed: Not reported  
Oversight Program: LUST  
Prelim. Site Assessment Workplan Submitted: Not reported  
Preliminary Site Assessment Began: 8/24/1989  
Pollution Characterization Began: Not reported  
Pollution Remediation Plan Submitted: Not reported  
Date Remediation Action Underway: Not reported  
Date Post Remedial Action Monitoring Began: Not reported

**LUST SANTA CLARA:**

Region: SANTA CLARA  
SCVWD ID: 07S1E08M01F  
Date Closed: 10/02/1996  
EDR Link ID: 07S1E08M01F

**HIST LUST SANTA CLARA:**

Region: SANTA CLARA  
Region Code: 2  
SCVWD ID: 07S1E08M01  
Oversite Agency: SCVWD  
Date Listed: 1991-01-01 00:00:00  
Closed Date: 1996-10-02 00:00:00

**O85  
WNW  
1/8-1/4  
0.224 mi.  
1182 ft.**

**FAMILY HEALTH FOUND. OF ALVISO ST. JAMES  
55 E. JULIAN STREET  
SAN JOSE, CA 95112**

**ENVIROSTOR S118756959  
N/A**

**Site 3 of 7 in cluster O**

**Relative:  
Lower**

ENVIROSTOR:  
Facility ID: 43800004  
Status: No Action Required  
Status Date: 06/14/1994  
Site Code: Not reported  
Site Type: Calmortgage  
Site Type Detailed: Calmortgage  
Acres: 0  
NPL: NO  
Regulatory Agencies: SMBRP  
Lead Agency: SMBRP  
Program Manager: Sandra Karinen  
Supervisor: William Beckman  
Division Branch: Cleanup Sacramento  
Assembly: 27  
Senate: 15  
Special Program: Not reported  
Restricted Use: NO  
Site Mgmt Req: NONE SPECIFIED  
Funding: CalMortgage  
Latitude: 37.34111

**Actual:  
83 ft.**

Map ID  
Direction  
Distance  
Elevation

MAP FINDINGS

Site

Database(s)

EDR ID Number  
EPA ID Number

**FAMILY HEALTH FOUND. OF ALVISO ST. JAMES (Continued)**

**S118756959**

Longitude: -121.8927  
APN: NONE SPECIFIED  
Past Use: NONE  
Potential COC: NONE SPECIFIED No Contaminants found  
Confirmed COC: No Contaminants found  
Potential Description: NMA  
Alias Name: 43800004  
Alias Type: Envirostor ID Number

**Completed Info:**

Completed Area Name: PROJECT WIDE  
Completed Sub Area Name: Not reported  
Completed Document Type: Phase 1  
Completed Date: 06/14/1994  
Comments: Pursuant to the MOU, DTSC has reviewed a Phase I Environmental Site Assessment and other documents for the Family Health Foundation of Alviso, Inc., St. James Health Center (FHFA). The subject property is an existing health clinic which is owned and operated by FHFA. No change in use is being proposed. A Supplemental Phase I Environmental Assessment Report was prepared by DTSC and concluded that no action was needed for this property there is no contamination on the property.

Future Area Name: Not reported  
Future Sub Area Name: Not reported  
Future Document Type: Not reported  
Future Due Date: Not reported  
Schedule Area Name: Not reported  
Schedule Sub Area Name: Not reported  
Schedule Document Type: Not reported  
Schedule Due Date: Not reported  
Schedule Revised Date: Not reported

**O86  
WNW  
1/8-1/4  
0.224 mi.  
1182 ft.**

**ST JAMES HEALTH CENTER  
55 E JULIAN ST  
SAN JOSE, CA 95112**

**CUPA Listings S106916677  
SAN JOSE HAZMAT N/A**

**Site 4 of 7 in cluster O**

**Relative:  
Lower**

**CUPA SANTA CLARA:**

Region: SANTA CLARA  
PE#: 2271  
Program Description: SILVER WASTE ONLY <100 KG/MO  
Latitude: 37.341204  
Longitude: -121.892684

**Actual:  
83 ft.**

**SAN JOSE HAZMAT:**

Region: SAN JOSE  
File Num: 409966  
Class: Auto Wrecking/Misc Simple Facility

MAP FINDINGS

Map ID  
Direction  
Distance  
Elevation

Site

Database(s)

EDR ID Number  
EPA ID Number

**P87**      **THOMAS FALLON HOUSE**  
**SW**        **175 JOHN ST**  
**1/8-1/4**    **SAN JOSE, CA**  
**0.225 mi.**  
**1187 ft.**    **Site 3 of 3 in cluster P**

**HIST CORTESE**    **S105026257**  
**N/A**

**Relative:**      HIST CORTESE:  
**Higher**        Region:                    CORTESE  
                         Facility County Code:    43  
**Actual:**        Reg By:                    LTNKA  
**88 ft.**            Reg Id:                    43-1666

**O88**        **MISSION VILLAS**  
**WNW**      **44 EAST JULIAN STREET**  
**1/8-1/4**    **SAN JOSE, CA 95113**  
**0.227 mi.**  
**1197 ft.**    **Site 5 of 7 in cluster O**

**ENVIROSTOR**    **S109422407**  
**N/A**

**Relative:**      ENVIROSTOR:  
**Lower**        Facility ID:                60001042  
                         Status:                    Refer: 1248 Local Agency  
**Actual:**        Status Date:              01/22/2001  
**83 ft.**            Site Code:                Not reported  
                         Site Type:                Evaluation  
                         Site Type Detailed:    Evaluation  
                         Acres:                     1  
                         NPL:                        NO  
                         Regulatory Agencies:    SMBRP  
                         Lead Agency:            SMBRP  
                         Program Manager:      Not reported  
                         Supervisor:              Referred - Not Assigned  
                         Division Branch:        Cleanup Berkeley  
                         Assembly:                27  
                         Senate:                    15  
                         Special Program:        Not reported  
                         Restricted Use:           NO  
                         Site Mgmt Req:          NONE SPECIFIED  
                         Funding:                 Not Applicable  
                         Latitude:                 37.34099  
                         Longitude:                -121.8928  
                         APN:                        NONE SPECIFIED  
                         Past Use:                 NONE SPECIFIED  
                         Potential COC:          NONE SPECIFIED  
                         Confirmed COC:        NONE SPECIFIED  
                         Potential Description:   NONE SPECIFIED  
                         Alias Name:                60001042  
                         Alias Type:                Envirostor ID Number

**Completed Info:**  
Completed Area Name:    PROJECT WIDE  
Completed Sub Area Name: Not reported  
Completed Document Type: Other Report  
Completed Date:         01/22/2001  
Comments:                Not reported  
  
Future Area Name:        Not reported  
Future Sub Area Name:    Not reported  
Future Document Type:    Not reported  
Future Due Date:         Not reported  
Schedule Area Name:      Not reported

Map ID  
Direction  
Distance  
Elevation

MAP FINDINGS

Site

Database(s)

EDR ID Number  
EPA ID Number

**MISSION VILLAS (Continued)**

**S109422407**

Schedule Sub Area Name: Not reported  
Schedule Document Type: Not reported  
Schedule Due Date: Not reported  
Schedule Revised Date: Not reported

**O89**  
**WNW**  
**1/8-1/4**  
**0.227 mi.**  
**1200 ft.**

**SAN JOSE TRANSIT MALL**  
**50 JULIAN**  
**SAN JOSE, CA**

**HIST CORTESE**

**S102628259**  
**N/A**

**Site 6 of 7 in cluster O**

**Relative:**  
**Lower**

**HIST CORTESE:**  
Region: CORTESE  
Facility County Code: 43  
Reg By: LTNKA  
Reg Id: 43-0423

**Actual:**  
**83 ft.**

**Q90**  
**SSE**  
**1/8-1/4**  
**0.228 mi.**  
**1206 ft.**

**CITY OF SJ-4TH/SAN FERNANDO PARKING GARAGE**  
**88 S 4TH ST**  
**SAN JOSE, CA 95113**

**CUPA Listings**  
**SAN JOSE HAZMAT**

**S106916623**  
**N/A**

**Site 1 of 6 in cluster Q**

**Relative:**  
**Higher**

**CUPA SANTA CLARA:**  
Region: SANTA CLARA  
PE#: BP01  
Program Description: HMBP FACILITY, 1-3 CHEMICALS  
Latitude: 37.336088  
Longitude: -121.886210

**Actual:**  
**87 ft.**

**SAN JOSE HAZMAT:**  
Region: SAN JOSE  
File Num: 409202  
Class: Other Underground Fuel Tanks

**R91**  
**SSW**  
**1/8-1/4**  
**0.229 mi.**  
**1211 ft.**

**AT&T MOBILITY #35565 -ABOVENET**  
**2 N 1ST ST BASMT**  
**SAN JOSE, CA 95113**

**SAN JOSE HAZMAT**

**S105799484**  
**N/A**

**Site 1 of 4 in cluster R**

**Relative:**  
**Higher**

**SAN JOSE HAZMAT:**  
Region: SAN JOSE  
File Num: 410727  
Class: Misc. Complex firms and labs

**Actual:**  
**88 ft.**

MAP FINDINGS

Map ID  
Direction  
Distance  
Elevation

Site

Database(s)

EDR ID Number  
EPA ID Number

|                  |                                     |                        |                   |
|------------------|-------------------------------------|------------------------|-------------------|
| <b>R92</b>       | <b>OUT OF BUSINESS</b>              | <b>SAN JOSE HAZMAT</b> | <b>S115780566</b> |
| <b>SSW</b>       | <b>2 N 1ST ST SUITE BAS2</b>        |                        | <b>N/A</b>        |
| <b>1/8-1/4</b>   | <b>SAN JOSE, CA 95113</b>           |                        |                   |
| <b>0.229 mi.</b> |                                     |                        |                   |
| <b>1211 ft.</b>  | <b>Site 2 of 4 in cluster R</b>     |                        |                   |
| <b>Relative:</b> | <b>SAN JOSE HAZMAT:</b>             |                        |                   |
| <b>Higher</b>    | Date of Data: AS OF 02/07/2014      |                        |                   |
|                  | Region: SAN JOSE                    |                        |                   |
| <b>Actual:</b>   | File Num: 409415                    |                        |                   |
| <b>88 ft.</b>    | Class: Misc. Complex firms and labs |                        |                   |

|                  |   |                      |                   |
|------------------|---|----------------------|-------------------|
| <b>R93</b>       | <b>AT&amp;T MOBILITY - ABOVE NET (USID35565)</b>  | <b>CUPA Listings</b> | <b>S112345338</b> |
| <b>SSW</b>       | <b>2 N 1ST ST</b>                                 |                      | <b>N/A</b>        |
| <b>1/8-1/4</b>   | <b>SAN JOSE, CA 95113</b>                         |                      |                   |
| <b>0.229 mi.</b> |   |                      |                   |
| <b>1211 ft.</b>  | <b>Site 3 of 4 in cluster R</b>                   |                      |                   |
| <b>Relative:</b> | <b>CUPA SANTA CLARA:</b>                          |                      |                   |
| <b>Higher</b>    | Region: SANTA CLARA                               |                      |                   |
|                  | PE#: BP01   |                      |                   |
| <b>Actual:</b>   | Program Description: HMBP FACILITY, 1-3 CHEMICALS |                      |                   |
| <b>88 ft.</b>    | Latitude: Not reported                            |                      |                   |
|                  | Longitude: Not reported                           |                      |                   |

|                  |   |                        |                   |
|------------------|---|------------------------|-------------------|
| <b>Q94</b>       | <b>JEANNE D'ARC MANOR APARTMENTS</b>              | <b>CUPA Listings</b>   | <b>S108195520</b> |
| <b>SE</b>        | <b>85 S 5TH ST</b>                                | <b>SAN JOSE HAZMAT</b> | <b>N/A</b>        |
| <b>1/8-1/4</b>   | <b>SAN JOSE, CA 95112</b>                         |                        |                   |
| <b>0.231 mi.</b> |   |                        |                   |
| <b>1220 ft.</b>  | <b>Site 2 of 6 in cluster Q</b>                   |                        |                   |
| <b>Relative:</b> | <b>CUPA SANTA CLARA:</b>                          |                        |                   |
| <b>Higher</b>    | Region: SANTA CLARA                               |                        |                   |
|                  | PE#: BP01   |                        |                   |
| <b>Actual:</b>   | Program Description: HMBP FACILITY, 1-3 CHEMICALS |                        |                   |
| <b>87 ft.</b>    | Latitude: 37.336800                               |                        |                   |
|                  | Longitude: -121.885660                            |                        |                   |
|                  | <b>SAN JOSE HAZMAT:</b>                           |                        |                   |
|                  | Region: SAN JOSE                                  |                        |                   |
|                  | File Num: 401441                                  |                        |                   |
|                  | Class: Auto Wrecking/Misc Simple Facility         |                        |                   |

|                  |  |                      |                   |
|------------------|--|----------------------|-------------------|
| <b>95</b>        | <b>COUNTY OF SANTA CLARA</b>                                       | <b>CUPA Listings</b> | <b>S109281281</b> |
| <b>WSW</b>       | <b>161 N 1ST STREET</b>  | <b>EMI</b>           | <b>N/A</b>        |
| <b>1/8-1/4</b>   | <b>SAN JOSE, CA 95113</b>  | <b>HAZNET</b>        |                   |
| <b>0.234 mi.</b> |  |                      |                   |
| <b>1238 ft.</b>  |  |                      |                   |
| <b>Relative:</b> | <b>CUPA SANTA CLARA:</b>   |                      |                   |
| <b>Higher</b>    | Region: SANTA CLARA  |                      |                   |
|                  | PE#: BP11  |                      |                   |
| <b>Actual:</b>   | Program Description: HAZMAT STORAGE & HMBP FACILITY, 1-3 CHEMICALS |                      |                   |
| <b>87 ft.</b>    | Latitude: 37.338352  |                      |                   |
|                  | Longitude: -121.892602   |                      |                   |

Map ID  
Direction  
Distance  
Elevation

MAP FINDINGS

Site

Database(s)

EDR ID Number  
EPA ID Number

COUNTY OF SANTA CLARA (Continued)

S109281281

EMI:

Year: 2006  
County Code: 43  
Air Basin: SF  
Facility ID: 14446  
Air District Name: BA  
SIC Code: 9199  
Air District Name: BAY AREA AQMD  
Community Health Air Pollution Info System: Not reported  
Consolidated Emission Reporting Rule: Not reported  
Total Organic Hydrocarbon Gases Tons/Yr: 0  
Reactive Organic Gases Tons/Yr: 0  
Carbon Monoxide Emissions Tons/Yr: .001  
NOX - Oxides of Nitrogen Tons/Yr: .002  
SOX - Oxides of Sulphur Tons/Yr: 0  
Particulate Matter Tons/Yr: 0  
Part. Matter 10 Micrometers and Smlr Tons/Yr:0

Year: 2008  
County Code: 43  
Air Basin: SF  
Facility ID: 14446  
Air District Name: BA  
SIC Code: 9199  
Air District Name: BAY AREA AQMD  
Community Health Air Pollution Info System: Not reported  
Consolidated Emission Reporting Rule: Not reported  
Total Organic Hydrocarbon Gases Tons/Yr: 0  
Reactive Organic Gases Tons/Yr: 0  
Carbon Monoxide Emissions Tons/Yr: .001  
NOX - Oxides of Nitrogen Tons/Yr: .002  
SOX - Oxides of Sulphur Tons/Yr: 0  
Particulate Matter Tons/Yr: 0  
Part. Matter 10 Micrometers and Smlr Tons/Yr:0

HAZNET:

envid: S109281281  
Year: 2015  
GEPID: CAC002819473  
Contact: PRADIP DESAI  
Telephone: 8185583117  
Mailing Name: Not reported  
Mailing Address: 2255 N ONTARIO ST STE 220  
Mailing City,St,Zip: BURBANK, CA 915043187  
Gen County: Santa Clara  
TSD EPA ID: CAD028409019  
TSD County: Los Angeles  
Waste Category: Other inorganic solid waste  
Disposal Method: Storage, Bulking, And/Or Transfer Off Site--No Treatment/Reovery (H010-H129) Or (H131-H135)  
Tons: 0.1005  
Cat Decode: Other inorganic solid waste  
Method Decode: Storage, Bulking, And/Or Transfer Off Site--No Treatment/Reovery (H010-H129) Or (H131-H135)  
Facility County: Santa Clara



MAP FINDINGS

Map ID  
 Direction  
 Distance  
 Elevation

Site

Database(s)

EDR ID Number  
 EPA ID Number

**96** **FOTO EXPRESS** **CUPA Listings** **S108747464**  
**East** **304 E SANTA CLARA ST C** **N/A**  
**1/8-1/4** **SAN JOSE, CA 95113**  
**0.235 mi.**  
**1241 ft.**

**Relative:** CUPA SANTA CLARA:  
**Higher** Region: SANTA CLARA  
 PE#: 2271  
**Actual:** Program Description: SILVER WASTE ONLY <100 KG/MO  
**86 ft.** Latitude: 37.339302  
 Longitude: -121.883992

**O97** **JF & C INVESTMENTS** **HIST CORTESE** **S102431916**  
**WNW** **324 2ND** **N/A**  
**1/8-1/4** **SAN JOSE, CA 95112**  
**0.241 mi.**  
**1270 ft.** **Site 7 of 7 in cluster O**

**Relative:** HIST CORTESE:  
**Lower** Region: CORTESE  
 Facility County Code: 43  
**Actual:** Reg By: LTNKA  
**83 ft.** Reg Id: 43-0748

**R98** **PG&E NORTECH SUBSTATION** **SAN JOSE HAZMAT** **S109466233**  
**SSW** **0 N 1ST ST SUB** **N/A**  
**1/8-1/4** **SAN JOSE, CA 95112**  
**0.247 mi.**  
**1304 ft.** **Site 4 of 4 in cluster R**

**Relative:** SAN JOSE HAZMAT:  
**Higher** Region: SAN JOSE  
 File Num: 412045  
**Actual:** Class: Misc. Complex firms and labs  
**88 ft.**

**99** **SAN JOSE DENTAL CARE** **CUPA Listings** **S112346575**  
**East** **345 E SANTA CLARA ST** **N/A**  
**1/8-1/4** **SAN JOSE, CA 95113**  
**0.248 mi.**  
**1308 ft.**

**Relative:** CUPA SANTA CLARA:  
**Higher** Region: SANTA CLARA  
 PE#: 2271  
**Actual:** Program Description: SILVER WASTE ONLY <100 KG/MO  
**85 ft.** Latitude: 37.339740  
 Longitude: -121.883321

MAP FINDINGS

Map ID  
 Direction  
 Distance  
 Elevation

Site

Database(s)

EDR ID Number  
 EPA ID Number

**S100**      **CENTURY CENTER**  
**South**    **53 S 3RD ST**  
**1/4-1/2**    **SAN JOSE, CA 95113**  
**0.253 mi.**  
**1335 ft.**    **Site 1 of 4 in cluster S**

**LUST**      **S105911315**  
**HIST LUST**    **N/A**

**Relative:**  
**Higher**

LUST:

**Actual:**  
**89 ft.**

Region: STATE  
 Global Id: T0608561183  
 Latitude: 37.335416  
 Longitude: -121.888174  
 Case Type: LUST Cleanup Site  
 Status: Completed - Case Closed  
 Status Date: 11/01/2002  
 Lead Agency: SANTA CLARA COUNTY LOP  
 Case Worker: UST  
 Local Agency: SANTA CLARA COUNTY LOP  
 RB Case Number: Not reported  
 LOC Case Number: Not reported  
 File Location: All Files are on GeoTracker or in the Local Agency Database  
 Potential Media Affect: Other Groundwater (uses other than drinking water)  
 Potential Contaminants of Concern: Diesel  
 Site History: Not reported

[Click here to access the California GeoTracker records for this facility:](#)

Contact:

Global Id: T0608561183  
 Contact Type: Regional Board Caseworker  
 Contact Name: Regional Water Board  
 Organization Name: SAN FRANCISCO BAY RWQCB (REGION 2)  
 Address: 1515 CLAY ST SUITE 1400  
 City: OAKLAND  
 Email: Not reported  
 Phone Number: Not reported

Global Id: T0608561183  
 Contact Type: Local Agency Caseworker  
 Contact Name: UST CASE WORKER  
 Organization Name: SANTA CLARA COUNTY LOP  
 Address: 1555 Berger Drive, Suite 300  
 City: SAN JOSE  
 Email: Not reported  
 Phone Number: 4089183400

Status History:

Global Id: T0608561183  
 Status: Completed - Case Closed  
 Status Date: 11/01/2002

Global Id: T0608561183  
 Status: Open - Case Begin Date  
 Status Date: 12/08/2000

Regulatory Activities:

Global Id: T0608561183  
 Action Type: Other  
 Date: 12/08/2000  
 Action: Leak Reported

Map ID  
Direction  
Distance  
Elevation

MAP FINDINGS

Site

Database(s)

EDR ID Number  
EPA ID Number

**CENTURY CENTER (Continued)**

**S105911315**

Global Id: T0608561183  
Action Type: ENFORCEMENT  
Date: 11/01/2002  
Action: Closure/No Further Action Letter

Global Id: T0608561183  
Action Type: RESPONSE  
Date: 11/01/2001  
Action: Unauthorized Release Form

Global Id: T0608561183  
Action Type: RESPONSE  
Date: 12/08/2000  
Action: Tank Removal Report / UST Sampling Report

Global Id: T0608561183  
Action Type: RESPONSE  
Date: 11/01/2001  
Action: Unauthorized Release Form

Global Id: T0608561183  
Action Type: RESPONSE  
Date: 11/20/2001  
Action: Soil and Water Investigation Report

Global Id: T0608561183  
Action Type: RESPONSE  
Date: 06/24/1998  
Action: Monitoring Report - Quarterly

Global Id: T0608561183  
Action Type: RESPONSE  
Date: 01/31/1997  
Action: Preliminary Site Assessment Report

Global Id: T0608561183  
Action Type: RESPONSE  
Date: 02/13/1998  
Action: Other Report / Document

Global Id: T0608561183  
Action Type: RESPONSE  
Date: 05/11/2005  
Action: Correspondence

**LUST REG 2:**

Region: 2  
Facility Id: Not reported  
Facility Status: Case Closed  
Case Number: 07S1E08L07f  
How Discovered: Not reported  
Leak Cause: Unknown  
Leak Source: Unknown  
Date Leak Confirmed: Not reported  
Oversight Program: LUST  
Prelim. Site Assessment Workplan Submitted: Not reported

Map ID  
Direction  
Distance  
Elevation

MAP FINDINGS

Site

Database(s)

EDR ID Number  
EPA ID Number

**CENTURY CENTER (Continued)**

**S105911315**

Preliminary Site Assessment Began: Not reported  
Pollution Characterization Began: Not reported  
Pollution Remediation Plan Submitted: Not reported  
Date Remediation Action Underway: Not reported  
Date Post Remedial Action Monitoring Began: Not reported

**LUST SANTA CLARA:**

Region: SANTA CLARA  
SCVWD ID: 07S1E08L07F  
Date Closed: 11/01/2002  
EDR Link ID: 07S1E08L07F

**HIST LUST SANTA CLARA:**

Region: SANTA CLARA  
Region Code: 2  
SCVWD ID: 07S1E08L07  
Oversite Agency: SCVWD  
Date Listed: 2002-11-01 00:00:00  
Closed Date: 2002-11-01 00:00:00

**S101**  
**South**  
**1/4-1/2**  
**0.255 mi.**  
**1348 ft.**

**PRIVATE RESIDENCE**  
**PRIVATE RESIDENCE**  
**SAN JOSE, CA 95113**  
**Site 2 of 4 in cluster S**

**LUST S110655440**  
**N/A**

**Relative:**  
**Higher**

**Actual:**  
**89 ft.**

**LUST:**

Region: STATE  
Global Id: T0608516469  
Latitude: 37.33559  
Longitude: -121.888632  
Case Type: LUST Cleanup Site  
Status: Completed - Case Closed  
Status Date: 06/29/2005  
Lead Agency: SANTA CLARA COUNTY LOP  
Case Worker: UST  
Local Agency: SANTA CLARA COUNTY LOP  
RB Case Number: Not reported  
LOC Case Number: Not reported  
File Location: Not reported  
Potential Media Affect: Soil  
Potential Contaminants of Concern: Waste Oil / Motor / Hydraulic / Lubricating  
Site History: Not reported

Click here to access the California GeoTracker records for this facility:

**Contact:**

Global Id: T0608516469  
Contact Type: Regional Board Caseworker  
Contact Name: Regional Water Board  
Organization Name: SAN FRANCISCO BAY RWQCB (REGION 2)  
Address: 1515 CLAY ST SUITE 1400  
City: OAKLAND  
Email: Not reported  
Phone Number: Not reported

Global Id: T0608516469

Map ID  
Direction  
Distance  
Elevation

MAP FINDINGS

Site

Database(s)

EDR ID Number  
EPA ID Number

**PRIVATE RESIDENCE (Continued)**

**S110655440**

Contact Type: Local Agency Caseworker  
Contact Name: UST CASE WORKER  
Organization Name: SANTA CLARA COUNTY LOP  
Address: 1555 Berger Drive, Suite 300  
City: SAN JOSE  
Email: Not reported  
Phone Number: 4089183400

Status History:

Global Id: T0608516469  
Status: Completed - Case Closed  
Status Date: 06/29/2005

Global Id: T0608516469  
Status: Open - Case Begin Date  
Status Date: 08/20/2002

Global Id: T0608516469  
Status: Open - Site Assessment  
Status Date: 06/28/2005

Regulatory Activities:

Global Id: T0608516469  
Action Type: ENFORCEMENT  
Date: 07/13/2005  
Action: Closure/No Further Action Letter

Global Id: T0608516469  
Action Type: Other  
Date: 10/08/2002  
Action: Leak Reported

Global Id: T0608516469  
Action Type: REMEDIATION  
Date: 08/20/2002  
Action: Not reported

Global Id: T0608516469  
Action Type: RESPONSE  
Date: 10/08/2002  
Action: Unauthorized Release Form

Global Id: T0608516469  
Action Type: Other  
Date: 08/20/2002  
Action: Leak Discovery

MAP FINDINGS

Map ID  
Direction  
Distance  
Elevation

Site

Database(s)

EDR ID Number  
EPA ID Number

**S102**  
South  
1/4-1/2  
0.257 mi.  
1358 ft.

**CENTURY CENTER**  
**62 S 2ND ST.**  
**SAN JOSE, CA**  
  
**Site 3 of 4 in cluster S**

**LUST** **S106085713**  
**N/A**

**Relative:**  
**Higher**

LUST SANTA CLARA:  
Region: SANTA CLARA  
SCVWD ID: 07S1E08L10F  
Date Closed: 07/13/2005  
EDR Link ID: 07S1E08L10F

**Actual:**  
**89 ft.**

**T103**  
SSE  
1/4-1/2  
0.264 mi.  
1393 ft.

**FOREST CITY DEVELOPMENT**  
**101 SAN FERNANDO AVE.**  
**SAN JOSE, CA 95113**  
  
**Site 1 of 4 in cluster T**

**LUST** **S103964733**  
**HIST LUST** **N/A**

**Relative:**  
**Higher**

LUST:  
Region: STATE  
Global Id: T0608502387  
Latitude: 37.335309  
Longitude: -121.887034  
Case Type: LUST Cleanup Site  
Status: Completed - Case Closed  
Status Date: 12/10/2014  
Lead Agency: SANTA CLARA COUNTY LOP  
Case Worker: AC  
Local Agency: SANTA CLARA COUNTY LOP  
RB Case Number: 14-496  
LOC Case Number: 07S1E08L06f  
File Location: All Files are on GeoTracker or in the Local Agency Database  
Potential Media Affect: Under Investigation  
Potential Contaminants of Concern: Gasoline  
Site History: 1997 - Groundwater Monitoring and Soil Sampling for Proposed Construction 1998 Groundwater Monitoring and Soil Sampling for Proposed Construction. Abandoned tank discovered. UST Closure Permit Application filed. UST removed and destroyed. 1998-1999 Soil over-excavated beneath UST and across entire site for construction purposes 2009 Summary of available information submitted to DEH in response to additional soil and groundwater information request

**Actual:**  
**88 ft.**

[Click here to access the California GeoTracker records for this facility:](#)

**Contact:**

Global Id: T0608502387  
Contact Type: Local Agency Caseworker  
Contact Name: AARON COSTA  
Organization Name: SANTA CLARA COUNTY LOP  
Address: 1555 Berger Drive, Suite 300  
City: SAN JOSE  
Email: aaron.costa@cep.sccgov.org  
Phone Number: 4089181954

Global Id: T0608502387  
Contact Type: Regional Board Caseworker  
Contact Name: Regional Water Board  
Organization Name: SAN FRANCISCO BAY RWQCB (REGION 2)  
Address: 1515 CLAY ST SUITE 1400  
City: OAKLAND

Map ID  
Direction  
Distance  
Elevation

MAP FINDINGS

Site

Database(s)

EDR ID Number  
EPA ID Number

**FOREST CITY DEVELOPMENT (Continued)**

**S103964733**

Email: Not reported  
Phone Number: Not reported

Status History:

Global Id: T0608502387  
Status: Completed - Case Closed  
Status Date: 12/10/2014

Global Id: T0608502387  
Status: Open - Case Begin Date  
Status Date: 09/28/1998

Global Id: T0608502387  
Status: Open - Eligible for Closure  
Status Date: 07/01/2013

Global Id: T0608502387  
Status: Open - Site Assessment  
Status Date: 09/29/1998

Regulatory Activities:

Global Id: T0608502387  
Action Type: ENFORCEMENT  
Date: 12/10/2014  
Action: Closure/No Further Action Letter

Global Id: T0608502387  
Action Type: Other  
Date: 09/28/1998  
Action: Leak Reported

Global Id: T0608502387  
Action Type: RESPONSE  
Date: 01/15/2009  
Action: Other Report / Document - Regulator Responded

Global Id: T0608502387  
Action Type: ENFORCEMENT  
Date: 11/09/2007  
Action: Staff Letter - #700911

Global Id: T0608502387  
Action Type: ENFORCEMENT  
Date: 07/13/2012  
Action: Staff Letter

Global Id: T0608502387  
Action Type: Other  
Date: 01/29/1999  
Action: Leak Discovery

Global Id: T0608502387  
Action Type: ENFORCEMENT  
Date: 09/30/2014  
Action: Notification - Public Notice of Case Closure

Map ID  
Direction  
Distance  
Elevation

MAP FINDINGS

Site

Database(s)

EDR ID Number  
EPA ID Number

**FOREST CITY DEVELOPMENT (Continued)**

**S103964733**

Global Id: T0608502387  
Action Type: Other  
Date: 01/29/1999  
Action: Leak Stopped

**LUST REG 2:**

Region: 2  
Facility Id: Not reported  
Facility Status: Preliminary site assessment underway  
Case Number: 07S1E08L06f  
How Discovered: Not reported  
Leak Cause: Not reported  
Leak Source: Not reported  
Date Leak Confirmed: Not reported  
Oversight Program: LUST  
Prelim. Site Assessment Wokplan Submitted: Not reported  
Preliminary Site Assesment Began: 9/29/1998  
Pollution Characterization Began: Not reported  
Pollution Remediation Plan Submitted: Not reported  
Date Remediation Action Underway: Not reported  
Date Post Remedial Action Monitoring Began: Not reported

**LUST SANTA CLARA:**

Region: SANTA CLARA  
SCVWD ID: 07S1E08L06F  
Date Closed: Not reported  
EDR Link ID: 07S1E08L06F

**HIST LUST SANTA CLARA:**

Region: SANTA CLARA  
Region Code: 2  
SCVWD ID: 07S1E08L06  
Oversite Agency: SCCDEH  
Date Listed: 1999-05-04 00:00:00  
Closed Date: Not reported

**U104**  
**West**  
**1/4-1/2**  
**0.273 mi.**  
**1441 ft.**

**SAN JOSE TRANSIT MALL**  
**DEVINE STREET**  
**SAN JOSE, CA 95110**  
**Site 1 of 2 in cluster U**

**SLIC S118406203**  
**N/A**

**Relative:**  
**Higher**

**SLIC:**

Region: STATE  
**Facility Status: Open - Inactive**  
Status Date: 06/15/2016  
Global Id: T10000008026  
Lead Agency: SAN FRANCISCO BAY RWQCB (REGION 2)  
Lead Agency Case Number: Not reported  
Latitude: 37.33958  
Longitude: -121.89386  
Case Type: Cleanup Program Site  
Case Worker: Not reported  
Local Agency: Not reported  
RB Case Number: 43S0321

**Actual:**  
**85 ft.**



Map ID  
Direction  
Distance  
Elevation

MAP FINDINGS

Site

Database(s)

EDR ID Number  
EPA ID Number

**SAN JOSE TRANSIT MALL (Continued)**

**S118406203**

File Location: All Files are on GeoTracker or in the Local Agency Database  
Potential Media Affected: Soil  
Potential Contaminants of Concern: Waste Oil / Motor / Hydraulic / Lubricating  
Site History: Not reported

[Click here to access the California GeoTracker records for this facility:](#)

**Q105**  
**SSE**  
**1/4-1/2**  
**0.273 mi.**  
**1444 ft.**

**SAN ANTONIO PLAZA BLOCK 4 NORTH**  
**WEST SAN FERNANDO ST & 4TH STREET**  
**SAN JOSE, CA 95113**

**ENVIROSTOR** **S106568336**  
**VCP** **N/A**

**Site 3 of 6 in cluster Q**

**Relative:**  
**Higher**

ENVIROSTOR:

**Actual:**  
**87 ft.**

Facility ID: 43490065  
Status: Certified  
Status Date: 06/26/1995  
Site Code: 200528  
Site Type: Voluntary Cleanup  
Site Type Detailed: Voluntary Cleanup  
Acres: 1.7  
NPL: NO  
Regulatory Agencies: SMBRP  
Lead Agency: SMBRP  
Program Manager: Not reported  
Supervisor: Barbara Cook  
Division Branch: Cleanup Berkeley  
Assembly: 27  
Senate: 15  
Special Program: Voluntary Cleanup Program  
Restricted Use: NO  
Site Mgmt Req: NONE SPECIFIED  
Funding: Responsible Party  
Latitude: 37.33555  
Longitude: -121.8861  
APN: NONE SPECIFIED  
Past Use: MANUFACTURED GAS PLANT  
Potential COC: Polynuclear aromatic hydrocarbons (PAHs)  
Confirmed COC: Polynuclear aromatic hydrocarbons (PAHs)  
Potential Description: SOIL  
Alias Name: BLOCK FOUR:ANTONIO PLAZA  
Alias Type: Alternate Name  
Alias Name: 110033609021  
Alias Type: EPA (FRS #)  
Alias Name: 200528  
Alias Type: Project Code (Site Code)  
Alias Name: 43490065  
Alias Type: Envirostor ID Number

Completed Info:

Completed Area Name: PROJECT WIDE  
Completed Sub Area Name: Not reported  
Completed Document Type: \*Voluntary Cleanup Agreement Completion  
Completed Date: 06/30/1995  
Comments: Completed PEA.

Completed Area Name: PROJECT WIDE  
Completed Sub Area Name: Not reported

Map ID  
Direction  
Distance  
Elevation

MAP FINDINGS

Site

Database(s)

EDR ID Number  
EPA ID Number

**SAN ANTONIO PLAZA BLOCK 4 NORTH (Continued)**

**S106568336**

Completed Document Type: Certification  
Completed Date: 06/26/1995  
Comments: Not reported

Completed Area Name: PROJECT WIDE  
Completed Sub Area Name: Not reported  
Completed Document Type: Voluntary Cleanup Agreement  
Completed Date: 10/25/1994  
Comments: Signed a VCA

Completed Area Name: PROJECT WIDE  
Completed Sub Area Name: Not reported  
Completed Document Type: Removal Action Completion Report  
Completed Date: 06/26/1995  
Comments: Not reported

Completed Area Name: PROJECT WIDE  
Completed Sub Area Name: Not reported  
Completed Document Type: Remedial Investigation / Feasibility Study  
Completed Date: 06/30/1994  
Comments: Completed RIFS.

Completed Area Name: PROJECT WIDE  
Completed Sub Area Name: Not reported  
Completed Document Type: Site Screening  
Completed Date: 10/20/1992  
Comments: Completed Site Screening.

Future Area Name: Not reported  
Future Sub Area Name: Not reported  
Future Document Type: Not reported  
Future Due Date: Not reported  
Schedule Area Name: Not reported  
Schedule Sub Area Name: Not reported  
Schedule Document Type: Not reported  
Schedule Due Date: Not reported  
Schedule Revised Date: Not reported

VCP:

Facility ID: 43490065  
Site Type: Voluntary Cleanup  
Site Type Detail: Voluntary Cleanup  
Site Mgmt. Req.: NONE SPECIFIED  
Acres: 1.7  
National Priorities List: NO  
Cleanup Oversight Agencies: SMBRP  
Lead Agency: SMBRP  
Lead Agency Description: DTSC - Site Cleanup Program  
Project Manager: Not reported  
Supervisor: Barbara Cook  
Division Branch: Cleanup Berkeley  
Site Code: 200528  
Assembly: 27  
Senate: 15  
Special Programs Code: Voluntary Cleanup Program  
Status: Certified  
Status Date: 06/26/1995

Map ID  
Direction  
Distance  
Elevation

MAP FINDINGS

Site

Database(s)

EDR ID Number  
EPA ID Number

**SAN ANTONIO PLAZA BLOCK 4 NORTH (Continued)**

**S106568336**

Restricted Use: NO  
Funding: Responsible Party  
Lat/Long: 37.33555 / -121.8861  
APN: NONE SPECIFIED  
Past Use: MANUFACTURED GAS PLANT  
Potential COC: 30019  
Confirmed COC: 30019  
Potential Description: SOIL  
Alias Name: BLOCK FOUR:ANTONIO PLAZA  
Alias Type: Alternate Name  
Alias Name: 110033609021  
Alias Type: EPA (FRS #)  
Alias Name: 200528  
Alias Type: Project Code (Site Code)  
Alias Name: 43490065  
Alias Type: Envirostor ID Number

Completed Info:

Completed Area Name: PROJECT WIDE  
Completed Sub Area Name: Not reported  
Completed Document Type: \*Voluntary Cleanup Agreement Completion  
Completed Date: 06/30/1995  
Comments: Completed PEA.

Completed Area Name: PROJECT WIDE  
Completed Sub Area Name: Not reported  
Completed Document Type: Certification  
Completed Date: 06/26/1995  
Comments: Not reported

Completed Area Name: PROJECT WIDE  
Completed Sub Area Name: Not reported  
Completed Document Type: Voluntary Cleanup Agreement  
Completed Date: 10/25/1994  
Comments: Signed a VCA

Completed Area Name: PROJECT WIDE  
Completed Sub Area Name: Not reported  
Completed Document Type: Removal Action Completion Report  
Completed Date: 06/26/1995  
Comments: Not reported

Completed Area Name: PROJECT WIDE  
Completed Sub Area Name: Not reported  
Completed Document Type: Remedial Investigation / Feasibility Study  
Completed Date: 06/30/1994  
Comments: Completed RIFS.

Completed Area Name: PROJECT WIDE  
Completed Sub Area Name: Not reported  
Completed Document Type: Site Screening  
Completed Date: 10/20/1992  
Comments: Completed Site Screening.

Future Area Name: Not reported  
Future Sub Area Name: Not reported  
Future Document Type: Not reported  
Future Due Date: Not reported

Map ID  
Direction  
Distance  
Elevation

MAP FINDINGS

Site

Database(s)

EDR ID Number  
EPA ID Number

**SAN ANTONIO PLAZA BLOCK 4 NORTH (Continued)**

**S106568336**

Schedule Area Name: Not reported  
Schedule Sub Area Name: Not reported  
Schedule Document Type: Not reported  
Schedule Due Date: Not reported  
Schedule Revised Date: Not reported

**Q106**  
**SSE**  
**1/4-1/2**  
**0.273 mi.**  
**1444 ft.**

**SAN ANTONIO PLAZA BLOCK 4**  
**W. SAN FERNANDO ST & 4TH**  
**SAN JOSE, CA 95113**

**HIST CORTESE**

**S105026308**  
**N/A**

**Site 4 of 6 in cluster Q**

**Relative:**  
**Higher**

**HIST CORTESE:**  
Region: CORTESE  
Facility County Code: 43  
Reg By: CALSI  
Reg Id: 43490065

**Actual:**  
**87 ft.**

**Q107**  
**SSE**  
**1/4-1/2**  
**0.273 mi.**  
**1444 ft.**

**SAN ANTONIO PLAZA REDEVELOPMT.**  
**SAN FERNANDO & 4TH ST**  
**SAN JOSE, CA 95118**

**LUST**

**S110655425**  
**N/A**

**Site 5 of 6 in cluster Q**

**Relative:**  
**Higher**

**LUST:**  
Region: STATE  
Global Id: T0608502303  
Latitude: 37.3357873705874  
Longitude: -121.886765956879  
Case Type: LUST Cleanup Site  
Status: Completed - Case Closed  
Status Date: 08/17/1992  
Lead Agency: SANTA CLARA COUNTY LOP  
Case Worker: UST  
Local Agency: SANTA CLARA COUNTY LOP  
RB Case Number: Not reported  
LOC Case Number: Not reported  
File Location: All Files are on GeoTracker or in the Local Agency Database  
Potential Media Affect: Soil  
Potential Contaminants of Concern: Not reported  
Site History: Not reported

**Actual:**  
**87 ft.**

Click here to access the California GeoTracker records for this facility:

Contact:

Global Id: T0608502303  
Contact Type: Regional Board Caseworker  
Contact Name: Regional Water Board  
Organization Name: SAN FRANCISCO BAY RWQCB (REGION 2)  
Address: 1515 CLAY ST SUITE 1400  
City: OAKLAND  
Email: Not reported  
Phone Number: Not reported

Global Id: T0608502303  
Contact Type: Local Agency Caseworker  
Contact Name: UST CASE WORKER

Map ID  
 Direction  
 Distance  
 Elevation

MAP FINDINGS

Site

Database(s)

EDR ID Number  
 EPA ID Number

**SAN ANTONIO PLAZA REDEVELOPMT. (Continued)**

**S110655425**

Organization Name: SANTA CLARA COUNTY LOP  
 Address: 1555 Berger Drive, Suite 300  
 City: SAN JOSE  
 Email: Not reported  
 Phone Number: 4089183400

Status History:

Global Id: T0608502303  
 Status: Completed - Case Closed  
 Status Date: 08/17/1992

Global Id: T0608502303  
 Status: Open - Case Begin Date  
 Status Date: 07/18/1992

Regulatory Activities:

Global Id: T0608502303  
 Action Type: Other  
 Date: 07/18/1992  
 Action: Leak Reported

Global Id: T0608502303  
 Action Type: ENFORCEMENT  
 Date: 08/17/1992  
 Action: Closure/No Further Action Letter

Global Id: T0608502303  
 Action Type: RESPONSE  
 Date: 12/11/1989  
 Action: Other Report / Document

**Q108**  
**SSE**  
 1/4-1/2  
 0.274 mi.  
 1446 ft.

**SAN ANTONIO PLAZA REDEVELOPMT.**  
**SAN FERNANDO & 4TH ST**  
**SAN JOSE, CA 95118**  
**Site 6 of 6 in cluster Q**

**LUST** **S103881015**  
**HIST LUST** **N/A**

**Relative:**  
**Higher**

LUST REG 2:

Region: 2  
 Facility Id: Not reported  
 Facility Status: Case Closed  
 Case Number: 07S1E08K01f  
 How Discovered: Not reported  
 Leak Cause: Not reported  
 Leak Source: Not reported  
 Date Leak Confirmed: Not reported  
 Oversight Program: LUST  
 Prelim. Site Assesment Wokplan Submitted: Not reported  
 Preliminary Site Assesment Began: Not reported  
 Pollution Characterization Began: Not reported  
 Pollution Remediation Plan Submitted: Not reported  
 Date Remediation Action Underway: Not reported  
 Date Post Remedial Action Monitoring Began: Not reported

**Actual:**  
**87 ft.**

LUST SANTA CLARA:

Map ID  
Direction  
Distance  
Elevation

MAP FINDINGS

Site

Database(s)

EDR ID Number  
EPA ID Number

**SAN ANTONIO PLAZA REDEVELOPMT. (Continued)**

**S103881015**

Region: SANTA CLARA  
SCVWD ID: 07S1E08K01F  
Date Closed: 08/17/1992  
EDR Link ID: 07S1E08K01F

**HIST LUST SANTA CLARA:**

Region: SANTA CLARA  
Region Code: 2  
SCVWD ID: 07S1E08K01  
Oversite Agency: SCVWD  
Date Listed: 1993-01-01 00:00:00  
Closed Date: 1992-08-17 00:00:00

**109**  
**WNW**  
**1/4-1/2**  
**0.276 mi.**  
**1458 ft.**

**JF & C INVESTMENTS**  
**342 N 2ND ST**  
**SAN JOSE, CA 95112**

**LUST** **S102414989**  
**HIST LUST** **N/A**

**Relative:**  
**Higher**

**LUST:**

**Actual:**  
**84 ft.**

Region: STATE  
Global Id: T0608500774  
Latitude: 37.342423761254  
Longitude: -121.89346075058  
Case Type: LUST Cleanup Site  
Status: Completed - Case Closed  
Status Date: 05/07/1992  
Lead Agency: SANTA CLARA COUNTY LOP  
Case Worker: UST  
Local Agency: SANTA CLARA COUNTY LOP  
RB Case Number: Not reported  
LOC Case Number: Not reported  
File Location: All Files are on GeoTracker or in the Local Agency Database  
Potential Media Affect: Soil  
Potential Contaminants of Concern: Gasoline  
Site History: Not reported

Click here to access the California GeoTracker records for this facility:

**Contact:**

Global Id: T0608500774  
Contact Type: Regional Board Caseworker  
Contact Name: Regional Water Board  
Organization Name: SAN FRANCISCO BAY RWQCB (REGION 2)  
Address: 1515 CLAY ST SUITE 1400  
City: OAKLAND  
Email: Not reported  
Phone Number: Not reported

Global Id: T0608500774  
Contact Type: Local Agency Caseworker  
Contact Name: UST CASE WORKER  
Organization Name: SANTA CLARA COUNTY LOP  
Address: 1555 Berger Drive, Suite 300  
City: SAN JOSE  
Email: Not reported  
Phone Number: 4089183400

Map ID  
Direction  
Distance  
Elevation

MAP FINDINGS

Site

Database(s)

EDR ID Number  
EPA ID Number

**JF & C INVESTMENTS (Continued)**

**S102414989**

Status History:

Global Id: T0608500774  
Status: Completed - Case Closed  
Status Date: 05/07/1992

Global Id: T0608500774  
Status: Open - Case Begin Date  
Status Date: 08/05/1991

Global Id: T0608500774  
Status: Open - Site Assessment  
Status Date: 08/05/1991

Regulatory Activities:

Global Id: T0608500774  
Action Type: ENFORCEMENT  
Date: 05/07/1992  
Action: Closure/No Further Action Letter

Global Id: T0608500774  
Action Type: Other  
Date: 02/26/1992  
Action: Leak Reported

Global Id: T0608500774  
Action Type: ENFORCEMENT  
Date: 03/05/1992  
Action: Notice of Responsibility - #39962

Global Id: T0608500774  
Action Type: RESPONSE  
Date: 08/26/1991  
Action: Other Report / Document

LUST REG 2:

Region: 2  
Facility Id: Not reported  
Facility Status: Case Closed  
Case Number: 07S1E08D01f  
How Discovered: Not reported  
Leak Cause: Not reported  
Leak Source: Not reported  
Date Leak Confirmed: Not reported  
Oversight Program: LUST  
Prelim. Site Assessment Workplan Submitted: Not reported  
Preliminary Site Assessment Began: 8/5/1991  
Pollution Characterization Began: 8/5/1991  
Pollution Remediation Plan Submitted: Not reported  
Date Remediation Action Underway: Not reported  
Date Post Remedial Action Monitoring Began: Not reported

LUST SANTA CLARA:

Region: SANTA CLARA  
SCVWD ID: 07S1E08D01F

Map ID  
Direction  
Distance  
Elevation

MAP FINDINGS

Site

Database(s)

EDR ID Number  
EPA ID Number

**JF & C INVESTMENTS (Continued)**

**S102414989**

Date Closed: 05/07/1992  
EDR Link ID: 07S1E08D01F

HIST LUST SANTA CLARA:

Region: SANTA CLARA  
Region Code: 2  
SCVWD ID: 07S1E08D01  
Oversite Agency: SCVWD  
Date Listed: 1992-02-14 00:00:00  
Closed Date: 1992-05-07 00:00:00

110  
WNW  
1/4-1/2  
0.279 mi.  
1471 ft.

**SJRDA PROPERTY/REGIS HOMES**  
**320 N 1ST ST**  
**SAN JOSE, CA 95113**

**LUST S106118195**  
**HIST LUST N/A**

**Relative:**  
**Lower**

LUST:

**Actual:**  
**83 ft.**

Region: STATE  
Global Id: T0608533706  
Latitude: 37.340856  
Longitude: -121.8939447  
Case Type: LUST Cleanup Site  
Status: Completed - Case Closed  
Status Date: 05/14/2004  
Lead Agency: SANTA CLARA COUNTY LOP  
Case Worker: UST  
Local Agency: SANTA CLARA COUNTY LOP  
RB Case Number: Not reported  
LOC Case Number: Not reported  
File Location: All Files are on GeoTracker or in the Local Agency Database  
Potential Media Affect: Other Groundwater (uses other than drinking water)  
Potential Contaminants of Concern: Gasoline  
Site History: Not reported

Click here to access the California GeoTracker records for this facility:

Contact:

Global Id: T0608533706  
Contact Type: Regional Board Caseworker  
Contact Name: Regional Water Board  
Organization Name: SAN FRANCISCO BAY RWQCB (REGION 2)  
Address: 1515 CLAY ST SUITE 1400  
City: OAKLAND  
Email: Not reported  
Phone Number: Not reported

Global Id: T0608533706  
Contact Type: Local Agency Caseworker  
Contact Name: UST CASE WORKER  
Organization Name: SANTA CLARA COUNTY LOP  
Address: 1555 Berger Drive, Suite 300  
City: SAN JOSE  
Email: Not reported  
Phone Number: 4089183400

Status History:



Map ID  
Direction  
Distance  
Elevation

MAP FINDINGS

Site

Database(s)

EDR ID Number  
EPA ID Number

**SJRDA PROPERTY/REGIS HOMES (Continued)**

**S106118195**

Global Id: T0608533706  
Status: Completed - Case Closed  
Status Date: 05/14/2004

Global Id: T0608533706  
Status: Open - Case Begin Date  
Status Date: 01/08/1998

Global Id: T0608533706  
Status: Open - Site Assessment  
Status Date: 01/08/1998

Global Id: T0608533706  
Status: Open - Site Assessment  
Status Date: 01/04/2004

**Regulatory Activities:**

Global Id: T0608533706  
Action Type: Other  
Date: 12/17/2002  
Action: Leak Reported

Global Id: T0608533706  
Action Type: ENFORCEMENT  
Date: 02/25/2004  
Action: Notice of Responsibility - #43294

**LUST REG 2:**

Region: 2  
Facility Id: Not reported  
Facility Status: Case Closed  
Case Number: 07S1E08E07f  
How Discovered: Not reported  
Leak Cause: Unknown  
Leak Source: Not reported  
Date Leak Confirmed: Not reported  
Oversight Program: LUST  
Prelim. Site Assesment Wokplan Submitted: Not reported  
Preliminary Site Assesment Began: 1/8/1998  
Pollution Characterization Began: 1/4/2004  
Pollution Remediation Plan Submitted: Not reported  
Date Remediation Action Underway: Not reported  
Date Post Remedial Action Monitoring Began: Not reported

**LUST SANTA CLARA:**

Region: SANTA CLARA  
SCVWD ID: 07S1E08E07F  
Date Closed: 05/14/2004  
EDR Link ID: 07S1E08E07F

**HIST LUST SANTA CLARA:**

Region: SANTA CLARA  
Region Code: 2  
SCVWD ID: 07S1E08E07

Map ID  
Direction  
Distance  
Elevation

MAP FINDINGS

Site

Database(s)

EDR ID Number  
EPA ID Number

**SJRDA PROPERTY/REGIS HOMES (Continued)**

**S106118195**

Oversite Agency: SCVWD  
Date Listed: 2004-01-05 00:00:00  
Closed Date: 2004-05-14 00:00:00

**111**  
**North**  
**1/4-1/2**  
**0.282 mi.**  
**1490 ft.**

**PAULINE KEPHART PROPERTY**  
**357 6TH**  
**SAN JOSE, CA 95112**

**LUST** **S103472973**  
**HIST LUST** **N/A**  
**HIST CORTESE**

**Relative:**  
**Lower**

**LUST:**

**Actual:**  
**78 ft.**

Region: STATE  
Global Id: T0608500544  
Latitude: 37.3439590894449  
Longitude: -121.88951253891  
Case Type: LUST Cleanup Site  
Status: Completed - Case Closed  
Status Date: 10/17/1990  
Lead Agency: SANTA CLARA COUNTY LOP  
Case Worker: UST  
Local Agency: SANTA CLARA COUNTY LOP  
RB Case Number: Not reported  
LOC Case Number: Not reported  
File Location: All Files are on GeoTracker or in the Local Agency Database  
Potential Media Affect: Soil  
Potential Contaminants of Concern: Gasoline  
Site History: Not reported

Click here to access the California GeoTracker records for this facility:

**Contact:**

Global Id: T0608500544  
Contact Type: Regional Board Caseworker  
Contact Name: Regional Water Board  
Organization Name: SAN FRANCISCO BAY RWQCB (REGION 2)  
Address: 1515 CLAY ST SUITE 1400  
City: OAKLAND  
Email: Not reported  
Phone Number: Not reported

Global Id: T0608500544  
Contact Type: Local Agency Caseworker  
Contact Name: UST CASE WORKER  
Organization Name: SANTA CLARA COUNTY LOP  
Address: 1555 Berger Drive, Suite 300  
City: SAN JOSE  
Email: Not reported  
Phone Number: 4089183400

**Status History:**

Global Id: T0608500544  
Status: Completed - Case Closed  
Status Date: 10/17/1990

Global Id: T0608500544  
Status: Open - Case Begin Date  
Status Date: 04/06/1990

Map ID  
Direction  
Distance  
Elevation

MAP FINDINGS

Site

Database(s)

EDR ID Number  
EPA ID Number

**PAULINE KEPHART PROPERTY (Continued)**

**S103472973**

Global Id: T0608500544  
Status: Open - Site Assessment  
Status Date: 04/06/1990

Regulatory Activities:

Global Id: T0608500544  
Action Type: Other  
Date: 04/06/1990  
Action: Leak Reported

Global Id: T0608500544  
Action Type: ENFORCEMENT  
Date: 08/01/1990  
Action: Notice of Responsibility - #39961

Global Id: T0608500544  
Action Type: ENFORCEMENT  
Date: 10/17/1990  
Action: Closure/No Further Action Letter

Global Id: T0608500544  
Action Type: RESPONSE  
Date: 10/19/1990  
Action: Other Report / Document

LUST REG 2:

Region: 2  
Facility Id: Not reported  
Facility Status: Case Closed  
Case Number: 07S1E08C01f  
How Discovered: Not reported  
Leak Cause: Not reported  
Leak Source: Not reported  
Date Leak Confirmed: Not reported  
Oversight Program: LUST  
Prelim. Site Assessment Workplan Submitted: Not reported  
Preliminary Site Assessment Began: 4/6/1990  
Pollution Characterization Began: Not reported  
Pollution Remediation Plan Submitted: Not reported  
Date Remediation Action Underway: Not reported  
Date Post Remedial Action Monitoring Began: Not reported

LUST SANTA CLARA:

Region: SANTA CLARA  
SCVWD ID: 07S1E08C01F  
Date Closed: 10/17/1990  
EDR Link ID: 07S1E08C01F

HIST LUST SANTA CLARA:

Region: SANTA CLARA  
Region Code: 2  
SCVWD ID: 07S1E08C01  
Oversite Agency: SCVWD  
Date Listed: 1990-08-08 00:00:00

Map ID  
Direction  
Distance  
Elevation

MAP FINDINGS

Site

Database(s)

EDR ID Number  
EPA ID Number

**PAULINE KEPHART PROPERTY (Continued)**

**S103472973**

Closed Date: 1990-10-17 00:00:00

HIST CORTESE:

Region: CORTESE  
Facility County Code: 43  
Reg By: LTNKA  
Reg Id: 43-0499

**U112**  
**West**  
**1/4-1/2**  
**0.282 mi.**  
**1491 ft.**

**VILLA TORINO**  
**CROSS BASSETT @ MARKET STREET**  
**SAN JOSE, CA**  
**Site 2 of 2 in cluster U**

**SLIC S106235148**  
**N/A**

**Relative:**  
**Lower**

SLIC:

Region: STATE  
**Facility Status: Completed - Case Closed**  
Status Date: 07/31/2007  
Global Id: SL18264685  
Lead Agency: SAN FRANCISCO BAY RWQCB (REGION 2)  
Lead Agency Case Number: Not reported  
Latitude: 37.340022  
Longitude: -121.894053  
Case Type: Cleanup Program Site  
Case Worker: UUU  
Local Agency: Not reported  
RB Case Number: SL18264685  
File Location: Not reported  
Potential Media Affected: Not reported  
Potential Contaminants of Concern: Not reported  
Site History: Not reported

**Actual:**  
**83 ft.**

[Click here to access the California GeoTracker records for this facility:](#)

SLIC REG 2:

Region: 2  
Facility ID: SL18264685  
Facility Status: Not reported  
Date Closed: Not reported  
Local Case #: Not reported  
How Discovered: Not reported  
Leak Cause: Not reported  
Leak Source: Not reported  
Date Confirmed: Not reported  
Date Prelim Site Assmnt Workplan Submitted: Not reported  
Date Preliminary Site Assessment Began: Not reported  
Date Pollution Characterization Began: Not reported  
Date Remediation Plan Submitted: Not reported  
Date Remedial Action Underway: Not reported  
Date Post Remedial Action Monitoring Began: Not reported

MAP FINDINGS

Map ID  
 Direction  
 Distance  
 Elevation

Site

Database(s)

EDR ID Number  
 EPA ID Number

**S113**      **PF CHANGS CHINA BISTRO**  
**South**    **98 S 2ND ST**  
**1/4-1/2**    **SAN JOSE, CA 95113**  
**0.287 mi.**  
**1517 ft.**    **Site 4 of 4 in cluster S**

**LUST**      **S106567269**  
**HIST LUST**    **N/A**

**Relative:**  
**Higher**

LUST:

**Actual:**  
**90 ft.**

Region: STATE  
 Global Id: T0608503601  
 Latitude: 37.335173  
 Longitude: -121.887988  
 Case Type: LUST Cleanup Site  
 Status: Completed - Case Closed  
 Status Date: 08/09/2006  
 Lead Agency: SANTA CLARA COUNTY LOP  
 Case Worker: Not reported  
 Local Agency: Not reported  
 RB Case Number: Not reported  
 LOC Case Number: 07S1E08L08f  
 File Location: All Files are on GeoTracker or in the Local Agency Database  
 Potential Media Affect: Other Groundwater (uses other than drinking water)  
 Potential Contaminants of Concern: Diesel  
 Site History: Not reported

[Click here to access the California GeoTracker records for this facility:](#)

Contact:

Global Id: T0608503601  
 Contact Type: Regional Board Caseworker  
 Contact Name: Regional Water Board  
 Organization Name: SAN FRANCISCO BAY RWQCB (REGION 2)  
 Address: 1515 CLAY ST SUITE 1400  
 City: OAKLAND  
 Email: Not reported  
 Phone Number: Not reported

Status History:

Global Id: T0608503601  
 Status: Completed - Case Closed  
 Status Date: 08/09/2006

Global Id: T0608503601  
 Status: Open - Case Begin Date  
 Status Date: 01/06/2004

Global Id: T0608503601  
 Status: Open - Site Assessment  
 Status Date: 09/07/2004

Regulatory Activities:

Global Id: T0608503601  
 Action Type: Other  
 Date: 01/06/2004  
 Action: Leak Reported

Global Id: T0608503601  
 Action Type: RESPONSE  
 Date: 04/21/2006  
 Action: Soil and Water Investigation Report

Map ID  
Direction  
Distance  
Elevation

MAP FINDINGS

Site

Database(s)

EDR ID Number  
EPA ID Number

**PF CHANGS CHINA BISTRO (Continued)**

**S106567269**

Global Id: T0608503601  
Action Type: RESPONSE  
Date: 04/04/2005  
Action: Soil and Water Investigation Report

Global Id: T0608503601  
Action Type: RESPONSE  
Date: 10/07/2004  
Action: Soil and Water Investigation Workplan

Global Id: T0608503601  
Action Type: REMEDIATION  
Date: 12/09/2003  
Action: Excavation

Global Id: T0608503601  
Action Type: ENFORCEMENT  
Date: 09/07/2004  
Action: Notice of Responsibility - #407090

Global Id: T0608503601  
Action Type: ENFORCEMENT  
Date: 01/04/2005  
Action: Staff Letter - #46295

Global Id: T0608503601  
Action Type: ENFORCEMENT  
Date: 12/19/2005  
Action: Staff Letter

Global Id: T0608503601  
Action Type: ENFORCEMENT  
Date: 08/09/2006  
Action: Closure/No Further Action Letter - #600298

Global Id: T0608503601  
Action Type: ENFORCEMENT  
Date: 09/07/2004  
Action: Staff Letter - #44931

Global Id: T0608503601  
Action Type: RESPONSE  
Date: 08/09/2006  
Action: Other Report / Document

**LUST REG 2:**

Region: 2  
Facility Id: Not reported  
Facility Status: Not reported  
Case Number: 07S1E08L08f  
How Discovered: Not reported  
Leak Cause: Unknown  
Leak Source: Not reported  
Date Leak Confirmed: Not reported  
Oversight Program: LUST  
Prelim. Site Assessment Wokplan Submitted: Not reported

Map ID  
Direction  
Distance  
Elevation

MAP FINDINGS

Site

Database(s)

EDR ID Number  
EPA ID Number

**PF CHANGS CHINA BISTRO (Continued)**

**S106567269**

Preliminary Site Assessment Began: Not reported  
Pollution Characterization Began: Not reported  
Pollution Remediation Plan Submitted: Not reported  
Date Remediation Action Underway: Not reported  
Date Post Remedial Action Monitoring Began: Not reported

LUST SANTA CLARA:

Region: SANTA CLARA  
SCVWD ID: 07S1E08L08F  
Date Closed: 08/09/2006  
EDR Link ID: 07S1E08L08F

HIST LUST SANTA CLARA:

Region: SANTA CLARA  
Region Code: 2  
SCVWD ID: 07S1E08L08  
Oversite Agency: SCCDEH  
Date Listed: 2004-09-02 00:00:00  
Closed Date: Not reported

T114  
SSE  
1/4-1/2  
0.288 mi.  
1520 ft.

**SAN JOSE GAS WORKS  
E. SAN FERNANDO AND S. 4TH  
SAN JOSE, CA 95112**

**EDR MGP 1008407765  
N/A**

**Site 2 of 4 in cluster T**

**Relative:  
Higher**

Manufactured Gas Plants:  
Alternate Name: SAN JOSE LIGHT AND POWER CO. No additional information available

**Actual:  
87 ft.**

115  
SE  
1/4-1/2  
0.289 mi.  
1526 ft.

**SAN ANTONIO PLAZA  
UNKNOWN SAN FERNANDO & 4TH ST  
SAN JOSE, CA 95112**

**LUST S106162332  
N/A**

**Relative:  
Higher**

LUST:  
Region: STATE  
Global Id: T0608501647  
Latitude: 37.336  
Longitude: -121.8851  
Case Type: LUST Cleanup Site  
Status: Completed - Case Closed  
Status Date: 08/17/1992  
Lead Agency: SAN FRANCISCO BAY RWQCB (REGION 2)  
Case Worker: UUU  
Local Agency: SANTA CLARA COUNTY LOP  
RB Case Number: 43-1706  
LOC Case Number: Not reported  
File Location: Not reported  
Potential Media Affect: Other Groundwater (uses other than drinking water)  
Potential Contaminants of Concern: Gasoline  
Site History: Not reported

**Actual:  
87 ft.**

Map ID  
Direction  
Distance  
Elevation

MAP FINDINGS

Site

Database(s)

EDR ID Number  
EPA ID Number

**SAN ANTONIO PLAZA (Continued)**

**S106162332**

[Click here to access the California GeoTracker records for this facility:](#)

Contact:

Global Id: T0608501647  
Contact Type: Regional Board Caseworker  
Contact Name: Regional Water Board  
Organization Name: SAN FRANCISCO BAY RWQCB (REGION 2)  
Address: 1515 CLAY ST SUITE 1400  
City: OAKLAND  
Email: Not reported  
Phone Number: Not reported

Global Id: T0608501647  
Contact Type: Local Agency Caseworker  
Contact Name: UST CASE WORKER  
Organization Name: SANTA CLARA COUNTY LOP  
Address: 1555 Berger Drive, Suite 300  
City: SAN JOSE  
Email: Not reported  
Phone Number: 4089183400

Status History:

Global Id: T0608501647  
Status: Completed - Case Closed  
Status Date: 08/17/1992

Global Id: T0608501647  
Status: Open - Case Begin Date  
Status Date: 03/20/1992

Regulatory Activities:

Global Id: T0608501647  
Action Type: Other  
Date: 03/20/1992  
Action: Leak Reported

Global Id: T0608501647  
Action Type: Other  
Date: 03/20/1992  
Action: Leak Discovery

Global Id: T0608501647  
Action Type: Other  
Date: 03/20/1992  
Action: Leak Stopped

LUST REG 2:

Region: 2  
Facility Id: 43-1706  
Facility Status: Case Closed  
Case Number: 43-1706  
How Discovered: Tank Closure  
Leak Cause: UNK  
Leak Source: UNK



Map ID  
 Direction  
 Distance  
 Elevation

MAP FINDINGS

Site

Database(s)

EDR ID Number  
 EPA ID Number

**SAN ANTONIO PLAZA (Continued)**

**S106162332**

Date Leak Confirmed: Not reported  
 Oversight Program: LUST  
 Prelim. Site Assessment Wokplan Submitted: Not reported  
 Preliminary Site Assessment Began: Not reported  
 Pollution Characterization Began: Not reported  
 Pollution Remediation Plan Submitted: Not reported  
 Date Remediation Action Underway: Not reported  
 Date Post Remedial Action Monitoring Began: Not reported

V116  
 NNE  
 1/4-1/2  
 0.291 mi.  
 1534 ft.

**SANTA CLARA COUNTY HOUSIN**  
**345 JULIAN**  
**SAN JOSE, CA**  
 Site 1 of 2 in cluster V

**HIST CORTESE** **S102436524**  
**N/A**

Relative:  
 Lower  
 Actual:  
 79 ft.

HIST CORTESE:  
 Region: CORTESE  
 Facility County Code: 43  
 Reg By: LTNKA  
 Reg Id: 43-1593

V117  
 NNE  
 1/4-1/2  
 0.292 mi.  
 1541 ft.

**SCC HOUSING AUTHORITY**  
**345 E JULIAN AVE**  
**SAN JOSE, CA 95112**  
 Site 2 of 2 in cluster V

**LUST** **S104541894**  
**HIST LUST** **N/A**

Relative:  
 Lower  
 Actual:  
 78 ft.

LUST:  
 Region: STATE  
 Global Id: T0608501551  
 Latitude: 37.3441296795284  
 Longitude: -121.886830329895  
 Case Type: LUST Cleanup Site  
 Status: Completed - Case Closed  
 Status Date: 01/03/1994  
 Lead Agency: SANTA CLARA COUNTY LOP  
 Case Worker: UST  
 Local Agency: SANTA CLARA COUNTY LOP  
 RB Case Number: Not reported  
 LOC Case Number: Not reported  
 File Location: All Files are on GeoTracker or in the Local Agency Database  
 Potential Media Affect: Soil  
 Potential Contaminants of Concern: Not reported  
 Site History: Not reported

Click here to access the California GeoTracker records for this facility:

Contact:  
 Global Id: T0608501551  
 Contact Type: Regional Board Caseworker  
 Contact Name: Regional Water Board  
 Organization Name: SAN FRANCISCO BAY RWQCB (REGION 2)  
 Address: 1515 CLAY ST SUITE 1400  
 City: OAKLAND  
 Email: Not reported  
 Phone Number: Not reported

Map ID  
Direction  
Distance  
Elevation

MAP FINDINGS

Site

Database(s)

EDR ID Number  
EPA ID Number

**SCC HOUSING AUTHORITY (Continued)**

**S104541894**

Global Id: T0608501551  
Contact Type: Local Agency Caseworker  
Contact Name: UST CASE WORKER  
Organization Name: SANTA CLARA COUNTY LOP  
Address: 1555 Berger Drive, Suite 300  
City: SAN JOSE  
Email: Not reported  
Phone Number: 4089183400

Status History:

Global Id: T0608501551  
Status: Completed - Case Closed  
Status Date: 01/03/1994

Global Id: T0608501551  
Status: Open - Case Begin Date  
Status Date: 01/01/1991

Regulatory Activities:

Global Id: T0608501551  
Action Type: Other  
Date: 01/01/1991  
Action: Leak Reported

Global Id: T0608501551  
Action Type: ENFORCEMENT  
Date: 10/19/1993  
Action: Closure/No Further Action Letter

Global Id: T0608501551  
Action Type: RESPONSE  
Date: 10/19/1993  
Action: Other Report / Document

LUST REG 2:

Region: 2  
Facility Id: Not reported  
Facility Status: Case Closed  
Case Number: 07S1E08C02f  
How Discovered: Not reported  
Leak Cause: Not reported  
Leak Source: Not reported  
Date Leak Confirmed: Not reported  
Oversight Program: LUST  
Prelim. Site Assessment Workplan Submitted: Not reported  
Preliminary Site Assessment Began: Not reported  
Pollution Characterization Began: Not reported  
Pollution Remediation Plan Submitted: Not reported  
Date Remediation Action Underway: Not reported  
Date Post Remedial Action Monitoring Began: Not reported

LUST SANTA CLARA:

Region: SANTA CLARA  
SCVWD ID: 07S1E08C02F

Map ID  
Direction  
Distance  
Elevation

MAP FINDINGS

Site

Database(s)

EDR ID Number  
EPA ID Number

**SCC HOUSING AUTHORITY (Continued)**

**S104541894**

Date Closed: 01/03/1994  
EDR Link ID: 07S1E08C02F

HIST LUST SANTA CLARA:

Region: SANTA CLARA  
Region Code: 2  
SCVWD ID: 07S1E08C02  
Oversite Agency: SCVWD  
Date Listed: 1992-12-15 00:00:00  
Closed Date: 1994-01-03 00:00:00

**T118** **PASEO VILLAS (FORMERLY SAN JOSE REDEVELOPMENT AGEN**  
**SSE** **100 E SAN FERNANDO ST**  
**1/4-1/2** **SAN JOSE, CA 95113**  
**0.293 mi.**  
**1546 ft.** **Site 3 of 4 in cluster T**

**SLIC** **S106162483**  
**N/A**

**Relative:**  
**Higher**

SLIC:

**Actual:**  
**88 ft.**

Region: STATE  
**Facility Status: Completed - Case Closed**  
Status Date: 12/10/2015  
Global Id: T0608591637  
Lead Agency: SAN FRANCISCO BAY RWQCB (REGION 2)  
Lead Agency Case Number: Not reported  
Latitude: 37.3349252912854  
Longitude: -121.886014846558  
Case Type: Cleanup Program Site  
Case Worker: UUU  
Local Agency: Not reported  
RB Case Number: 43S0381  
File Location: All Files are on GeoTracker or in the Local Agency Database  
Potential Media Affected: Not reported  
Potential Contaminants of Concern: \* Solvents  
Site History: Not reported

[Click here to access the California GeoTracker records for this facility:](#)

SLIC REG 2:

Region: 2  
Facility ID: 43S0381  
Facility Status: Remedial action (cleanup) Underway  
Date Closed: Not reported  
Local Case #: Not reported  
How Discovered: Tank Closure  
Leak Cause: UNK  
Leak Source: UNK  
Date Confirmed: Not reported  
Date Prelim Site Assmnt Workplan Submitted: Not reported  
Date Preliminary Site Assessment Began: Not reported  
Date Pollution Characterization Began: Not reported  
Date Remediation Plan Submitted: Not reported  
Date Remedial Action Underway: 6/19/1992  
Date Post Remedial Action Monitoring Began: Not reported

Map ID  
Direction  
Distance  
Elevation

MAP FINDINGS

Site

Database(s)

EDR ID Number  
EPA ID Number

**T119**      **PASEO VILLAS**  
**SSE**        **130 E SAN FERNANDO**  
**1/4-1/2**     **SAN JOSE, CA 95113**  
**0.299 mi.**  
**1579 ft.**    **Site 4 of 4 in cluster T**

**LUST**      **S103981097**  
**HIST LUST**   **N/A**

**Relative:**  
**Higher**

LUST:

**Actual:**  
**88 ft.**

Region: STATE  
Global Id: T0608502417  
Latitude: 37.335072  
Longitude: -121.887536  
Case Type: LUST Cleanup Site  
Status: Completed - Case Closed  
Status Date: 04/19/2002  
Lead Agency: SANTA CLARA COUNTY LOP  
Case Worker: UST  
Local Agency: SANTA CLARA COUNTY LOP  
RB Case Number: Not reported  
LOC Case Number: Not reported  
File Location: All Files are on GeoTracker or in the Local Agency Database  
Potential Media Affect: Other Groundwater (uses other than drinking water)  
Potential Contaminants of Concern: Gasoline  
Site History: Not reported

[Click here to access the California GeoTracker records for this facility:](#)

Contact:

Global Id: T0608502417  
Contact Type: Regional Board Caseworker  
Contact Name: Regional Water Board  
Organization Name: SAN FRANCISCO BAY RWQCB (REGION 2)  
Address: 1515 CLAY ST SUITE 1400  
City: OAKLAND  
Email: Not reported  
Phone Number: Not reported

Global Id: T0608502417  
Contact Type: Local Agency Caseworker  
Contact Name: UST CASE WORKER  
Organization Name: SANTA CLARA COUNTY LOP  
Address: 1555 Berger Drive, Suite 300  
City: SAN JOSE  
Email: Not reported  
Phone Number: 4089183400

Status History:

Global Id: T0608502417  
Status: Completed - Case Closed  
Status Date: 04/19/2002

Global Id: T0608502417  
Status: Open - Case Begin Date  
Status Date: 09/15/1998

Global Id: T0608502417  
Status: Open - Site Assessment  
Status Date: 09/15/1998

Map ID  
Direction  
Distance  
Elevation

MAP FINDINGS

Site

Database(s)

EDR ID Number  
EPA ID Number

**PASEO VILLAS (Continued)**

**S103981097**

Regulatory Activities:

|              |                                       |
|--------------|---------------------------------------|
| Global Id:   | T0608502417                           |
| Action Type: | ENFORCEMENT                           |
| Date:        | 05/05/2000                            |
| Action:      | Staff Letter - #26798                 |
| Global Id:   | T0608502417                           |
| Action Type: | ENFORCEMENT                           |
| Date:        | 09/14/1999                            |
| Action:      | Staff Letter - #26976                 |
| Global Id:   | T0608502417                           |
| Action Type: | ENFORCEMENT                           |
| Date:        | 12/04/1999                            |
| Action:      | Staff Letter - #26978                 |
| Global Id:   | T0608502417                           |
| Action Type: | Other                                 |
| Date:        | 05/24/1999                            |
| Action:      | Leak Reported                         |
| Global Id:   | T0608502417                           |
| Action Type: | REMEDIATION                           |
| Date:        | 05/24/1999                            |
| Action:      | Excavation                            |
| Global Id:   | T0608502417                           |
| Action Type: | RESPONSE                              |
| Date:        | 06/15/2000                            |
| Action:      | Soil and Water Investigation Workplan |
| Global Id:   | T0608502417                           |
| Action Type: | RESPONSE                              |
| Date:        | 10/29/1999                            |
| Action:      | Soil and Water Investigation Workplan |
| Global Id:   | T0608502417                           |
| Action Type: | RESPONSE                              |
| Date:        | 02/07/2000                            |
| Action:      | Preliminary Site Assessment Report    |

LUST REG 2:

|   |              |
|---|--------------|
| Region:                                   | 2            |
| Facility Id:                              | Not reported |
| Facility Status:                          | Case Closed  |
| Case Number:                              | 07S1E08K05f  |
| How Discovered:                           | Not reported |
| Leak Cause:                               | Not reported |
| Leak Source:                              | Not reported |
| Date Leak Confirmed:                      | Not reported |
| Oversight Program:                        | LUST         |
| Prelim. Site Assesment Wokplan Submitted: | Not reported |
| Preliminary Site Assesment Began:         | 9/15/1998    |
| Pollution Characterization Began:         | Not reported |
| Pollution Remediation Plan Submitted:     | Not reported |

Map ID  
 Direction  
 Distance  
 Elevation

MAP FINDINGS

Site

Database(s)

EDR ID Number  
 EPA ID Number

**PASEO VILLAS (Continued)**

**S103981097**

Date Remediation Action Underway: Not reported  
 Date Post Remedial Action Monitoring Began: Not reported

LUST SANTA CLARA:

Region: SANTA CLARA  
 SCVWD ID: 07S1E08K05F  
 Date Closed: 04/19/2002  
 EDR Link ID: 07S1E08K05F

HIST LUST SANTA CLARA:

Region: SANTA CLARA  
 Region Code: 2  
 SCVWD ID: 07S1E08K05  
 Oversight Agency: SCVWD  
 Date Listed: 1999-09-07 00:00:00  
 Closed Date: 2002-04-19 00:00:00

120  
 SSW  
 1/4-1/2  
 0.312 mi.  
 1650 ft.

**S & W LAND COMPANY**  
**448 & 54 SANTA CLARA**  
**SAN JOSE, CA 95113**

**HIST CORTESE S104234152**  
**N/A**

**Relative:**  
**Higher**

HIST CORTESE:  
 Region: CORTESE  
 Facility County Code: 43  
 Reg By: LTNKA  
 Reg Id: 43-2331

**Actual:**  
**91 ft.**

121  
 South  
 1/4-1/2  
 0.317 mi.  
 1672 ft.

**HEART OF THE CITY - BLOCK 3**  
**100 SOUTH SECOND STREET**  
**SAN JOSE, CA**

**SLIC S108937594**  
**N/A**

**Relative:**  
**Higher**

SLIC:  
 Region: STATE  
**Facility Status: Open - Inactive**  
 Status Date: 09/15/2015  
 Global Id: SL0608548367  
 Lead Agency: SAN FRANCISCO BAY RWQCB (REGION 2)  
 Lead Agency Case Number: Not reported  
 Latitude: 37.33481  
 Longitude: -121.888049  
 Case Type: Cleanup Program Site  
 Case Worker: DIB  
 Local Agency: Not reported  
 RB Case Number: 43S1109  
 File Location: Regional Board  
 Potential Media Affected: Other Groundwater (uses other than drinking water)  
 Potential Contaminants of Concern: \* Petroleum - Automotive gasolines, \* Solvents, Stoddard solvent / Mineral Spruits / Distillates

**Actual:**  
**90 ft.**

Site History: Development of site is in two phases. Phase I is complete. About one half of the site is included in Phase 1. Phase 1 was excavated to 30-40 feet and dewatered during construction. Contaminated soil and

Map ID  
Direction  
Distance  
Elevation

MAP FINDINGS

Site

Database(s)

EDR ID Number  
EPA ID Number

**HEART OF THE CITY - BLOCK 3 (Continued)**

**S108937594**

groundwater were handled in accordance with an approved RAP. An nfa letter was issued for the Phase 1 portion of the site. Phase 2 is currently a parking lot. A RAP was being developed for Phase 2 prior to the elimination of the redevelopment agency. Currently the site R.P. for the Phase 2 portion of the site is the Successor Agency to the San Jose Redevelopment Agency.

[Click here to access the California GeoTracker records for this facility:](#)

**W122**  
**West**  
**1/4-1/2**  
**0.329 mi.**  
**1739 ft.**

**SAN JOSE FIRE STATION #1**  
**201 N MARKET ST**  
**SAN JOSE, CA 95110**  
**Site 1 of 3 in cluster W**

**LUST** **S111760455**  
**N/A**

**Relative:**  
**Higher**

LUST:

**Actual:**  
**87 ft.**

Region: STATE  
Global Id: T0608501618  
Latitude: 37.3387559057364  
Longitude: -121.894834041595  
Case Type: LUST Cleanup Site  
Status: Completed - Case Closed  
Status Date: 04/03/2000  
Lead Agency: SANTA CLARA COUNTY LOP  
Case Worker: UST  
Local Agency: SANTA CLARA COUNTY LOP  
RB Case Number: Not reported  
LOC Case Number: Not reported  
File Location: All Files are on GeoTracker or in the Local Agency Database  
Potential Media Affect: Other Groundwater (uses other than drinking water)  
Potential Contaminants of Concern: Gasoline  
Site History: Not reported

[Click here to access the California GeoTracker records for this facility:](#)

Contact:

Global Id: T0608501618  
Contact Type: Regional Board Caseworker  
Contact Name: Regional Water Board  
Organization Name: SAN FRANCISCO BAY RWQCB (REGION 2)  
Address: 1515 CLAY ST SUITE 1400  
City: OAKLAND  
Email: Not reported  
Phone Number: Not reported

Global Id: T0608501618  
Contact Type: Local Agency Caseworker  
Contact Name: UST CASE WORKER  
Organization Name: SANTA CLARA COUNTY LOP  
Address: 1555 Berger Drive, Suite 300  
City: SAN JOSE  
Email: Not reported  
Phone Number: 4089183400

Status History:

Global Id: T0608501618  
Status: Completed - Case Closed  
Status Date: 04/03/2000

Map ID  
Direction  
Distance  
Elevation

MAP FINDINGS

Site

Database(s)

EDR ID Number  
EPA ID Number

**SAN JOSE FIRE STATION #1 (Continued)**

**S111760455**

|                        |                                       |
|------------------------|---------------------------------------|
| Global Id:             | T0608501618                           |
| Status:                | Open - Case Begin Date                |
| Status Date:           | 06/21/1992                            |
| Global Id:             | T0608501618                           |
| Status:                | Open - Site Assessment                |
| Status Date:           | 06/21/1992                            |
| Global Id:             | T0608501618                           |
| Status:                | Open - Site Assessment                |
| Status Date:           | 06/24/1994                            |
| Regulatory Activities: |                                       |
| Global Id:             | T0608501618                           |
| Action Type:           | ENFORCEMENT                           |
| Date:                  | 11/17/1992                            |
| Action:                | Staff Letter - #26875                 |
| Global Id:             | T0608501618                           |
| Action Type:           | ENFORCEMENT                           |
| Date:                  | 12/18/1998                            |
| Action:                | Staff Letter - #26878                 |
| Global Id:             | T0608501618                           |
| Action Type:           | ENFORCEMENT                           |
| Date:                  | 04/03/2000                            |
| Action:                | Closure/No Further Action Letter      |
| Global Id:             | T0608501618                           |
| Action Type:           | Other                                 |
| Date:                  | 05/21/1993                            |
| Action:                | Leak Reported                         |
| Global Id:             | T0608501618                           |
| Action Type:           | ENFORCEMENT                           |
| Date:                  | 03/07/1995                            |
| Action:                | Notice of Responsibility - #39870     |
| Global Id:             | T0608501618                           |
| Action Type:           | REMEDIATION                           |
| Date:                  | 05/20/1993                            |
| Action:                | Excavation                            |
| Global Id:             | T0608501618                           |
| Action Type:           | RESPONSE                              |
| Date:                  | 01/01/1993                            |
| Action:                | Soil and Water Investigation Workplan |
| Global Id:             | T0608501618                           |
| Action Type:           | RESPONSE                              |
| Date:                  | 02/25/1999                            |
| Action:                | Other Report / Document               |
| Global Id:             | T0608501618                           |
| Action Type:           | RESPONSE                              |
| Date:                  | 04/03/2000                            |
| Action:                | Other Report / Document               |



Map ID  
Direction  
Distance  
Elevation

MAP FINDINGS

Site

Database(s)

EDR ID Number  
EPA ID Number

**W123**      **SAN JOSE FIRE STATION #1**  
**West**      **201 N MARKET ST**  
**1/4-1/2**      **SAN JOSE, CA 95110**  
**0.329 mi.**  
**1739 ft.**      **Site 2 of 3 in cluster W**

**LUST**      **U001562698**  
**HIST LUST**      **N/A**  
**SWEEPS UST**  
**HIST UST**

**Relative:**  
**Higher**

LUST REG 2:

Region: 2  
Facility Id: Not reported  
Facility Status: Case Closed  
Case Number: 07S1E08E04f  
How Discovered: Not reported  
Leak Cause: Not reported  
Leak Source: Not reported  
Date Leak Confirmed: Not reported  
Oversight Program: LUST  
Prelim. Site Assessment Wokplan Submitted: Not reported  
Preliminary Site Assessment Began: 6/21/1992  
Pollution Characterization Began: 6/24/1994  
Pollution Remediation Plan Submitted: Not reported  
Date Remediation Action Underway: Not reported  
Date Post Remedial Action Monitoring Began: Not reported

**Actual:**  
**87 ft.**

LUST SANTA CLARA:

Region: SANTA CLARA  
SCVWD ID: 07S1E08E04F  
Date Closed: 04/03/2000  
EDR Link ID: 07S1E08E04F

HIST LUST SANTA CLARA:

Region: SANTA CLARA  
Region Code: 2  
SCVWD ID: 07S1E08E04  
Oversite Agency: SCVWD  
Date Listed: 1992-10-08 00:00:00  
Closed Date: 2000-04-03 00:00:00

SWEEPS UST:

Status: Active  
Comp Number: 404551  
Number: 9  
Board Of Equalization: Not reported  
Referral Date: 09-30-92  
Action Date: 09-08-92  
Created Date: 02-29-88  
Owner Tank Id: Not reported  
SWRCB Tank Id: 43-060-404551-000001  
Tank Status: A  
Capacity: 1000  
Active Date: Not reported  
Tank Use: M.V. FUEL  
STG: P  
Content: LEADED  
Number Of Tanks: 2  
  
Status: Active  
Comp Number: 404551  
Number: 9

Map ID  
Direction  
Distance  
Elevation

MAP FINDINGS

Site

Database(s)

EDR ID Number  
EPA ID Number

**SAN JOSE FIRE STATION #1 (Continued)**

**U001562698**

Board Of Equalization: Not reported  
Referral Date: 09-30-92  
Action Date: 09-08-92  
Created Date: 02-29-88  
Owner Tank Id: Not reported  
SWRCB Tank Id: 43-060-404551-000002  
Tank Status: A  
Capacity: 1000  
Active Date: Not reported  
Tank Use: M.V. FUEL  
STG: P  
Content: DIESEL  
Number Of Tanks: Not reported

**HIST UST:**

File Number: Not reported  
URL: Not reported  
Region: STATE  
Facility ID: 00000040750  
Facility Type: Other  
Other Type: FIRE STATION  
Contact Name: Not reported  
Telephone: 4082774361  
Owner Name: CITY OF SAN JOSE  
Owner Address: 801 N. FIRST ST.  
Owner City,St,Zip: SAN JOSE, CA 95110  
Total Tanks: 0002

Tank Num: 001  
Container Num: 1-1  
Year Installed: 1951  
Tank Capacity: 00001000  
Tank Used for: PRODUCT  
Type of Fuel: DIESEL  
Container Construction Thickness: Not reported  
Leak Detection: None

Tank Num: 001  
Container Num: 1  
Year Installed: Not reported  
Tank Capacity: 00001000  
Tank Used for: PRODUCT  
Type of Fuel: DIESEL  
Container Construction Thickness: Not reported  
Leak Detection: None

Tank Num: 002  
Container Num: 2  
Year Installed: Not reported  
Tank Capacity: 00001000  
Tank Used for: PRODUCT  
Type of Fuel: UNLEADED  
Container Construction Thickness: Not reported  
Leak Detection: None

Tank Num: 002  
Container Num: 1-2

Map ID  
 Direction  
 Distance  
 Elevation

MAP FINDINGS

Site

Database(s)

EDR ID Number  
 EPA ID Number

**SAN JOSE FIRE STATION #1 (Continued)**

**U001562698**

Year Installed: 1951  
 Tank Capacity: 00001000  
 Tank Used for: PRODUCT  
 Type of Fuel: PREMIUM  
 Container Construction Thickness: Not reported  
 Leak Detection: None

Tank Num: 003  
 Container Num: 3  
 Year Installed: Not reported  
 Tank Capacity: 00000000  
 Tank Used for: WASTE  
 Type of Fuel: WASTE OIL  
 Container Construction Thickness: Not reported  
 Leak Detection: None

**W124**  
**West**  
**1/4-1/2**  
**0.329 mi.**  
**1739 ft.**

**SAN JOSE FIRE STATION #1**  
**201 MARKET**  
**SAN JOSE, CA 95110**  
**Site 3 of 3 in cluster W**

**HIST CORTESE** **S102429918**  
**N/A**

**Relative:**  
**Higher**

**HIST CORTESE:**  
 Region: CORTESE  
 Facility County Code: 43

**Actual:**  
**87 ft.**

Reg By: LTNKA  
 Reg Id: 43-1671

**X125**  
**South**  
**1/4-1/2**  
**0.330 mi.**  
**1742 ft.**

**BLOCK 2 CITY OF SAN JOSE PARKING LOT**  
**8 EAST SAN FERNANADO STREET**  
**SAN JOSE, CA 95113**  
**Site 1 of 3 in cluster X**

**SLIC** **S108937591**  
**BROWNFIELDS** **N/A**

**Relative:**  
**Higher**

**SLIC:**  
 Region: STATE  
**Facility Status: Completed - Case Closed**  
 Status Date: 12/10/2007  
 Global Id: SL0608508545  
 Lead Agency: SAN FRANCISCO BAY RWQCB (REGION 2)  
 Lead Agency Case Number: Not reported  
 Latitude: 37.334262  
 Longitude: -121.888452  
 Case Type: Cleanup Program Site  
 Case Worker: AVC  
 Local Agency: SAN JOSE, CITY OF  
 RB Case Number: 43S1110  
 File Location: Regional Board  
 Potential Media Affected: Other Groundwater (uses other than drinking water)  
 Potential Contaminants of Concern: Waste Oil / Motor / Hydraulic / Lubricating, \* Metals  
 Site History: The "Block 2 - City of San Jose Parking Lot Site" is located at 8 East San Fernando Street, between South First Street and South Second Street, in downtown San Jose. This 1-acre parcel has been used as a paved parking lot since at least 1980. Prior to 1980, the Site was occupied by several small stores and the OB Hale and Company Department Store. Prior to 1900, the Site operation included a paint

**Actual:**  
**91 ft.**

MAP FINDINGS

**BLOCK 2 CITY OF SAN JOSE PARKING LOT (Continued)**

**S108937591**

shop. Block 3, an adjacent lot, has similar land use histories and has detected VOCs and TPHs in soil and groundwater. A former coal gasification plant was formerly located about 300 feet away. The Redevelopment Agency of the City of San Jose (the Agency) is currently planning to construct a new mixed-use building complex and underground parking structure. Specifically, the planned development includes excavation of the entire site to a depth of about 40 feet below the current surface to accommodate a three-level, underground parking structure. The space above the parking structure at ground level is planned for commercial use. The space above the commercial area is planned for hotel and residential use. To date, three rounds of site investigation have been conducted to study Site soil, groundwater, and soil gas. Investigation results were used in a Human Health Risk Evaluation and compared to screening levels such as CHHSL, ESLs and PRGs for the proposed exposure scenarios. Overall, the Site data compare favorably to these screening levels. Exceedances of those screening levels were found in only one soil sample for mercury (21 mg/kg vs. 18 mg/kg) and in soil gas samples for 1,3-butadiene (16.0 vs. 4.85 ug/cubic meter). However, the targeted exposure pathway may not even be complete when considering the proposed land use scenario (i.e., with the underground parking) and construction method.

[Click here to access the California GeoTracker records for this facility:](#)

**BROWNFIELDS:**

|  |   |
|--|---|
| Global ID:                             | SL0608508545  |
| Latitude:                              | 37.33426  |
| Longitude:                             | -121.88845  |
| Project Type:                          | Cleanup Program Site                                  |
| Status:                                | Completed - Case Closed                               |
| Status Date:                           | 12/10/2007  |
| Lead Agency:                           | SAN FRANCISCO BAY RWQCB (REGION 2)                    |
| Last Correspondence Date:              | 12/14/2010  |
| Release Type:                          | Unknown   |
| Contaminant(s) of Concern:             | Waste Oil / Motor / Hydraulic / Lubricating, * Metals |
| Media of Concern:                      | Other Groundwater (uses other than drinking water)    |
| Past Use(s) that Caused Contamination: | Not reported  |
| Human Health Exposure Controlled:      | INSUFFICIENT DATA                                     |
| Human Health Exposure Controlled Date: | 04/30/2009  |
| Groundwater Migration Controlled:      | UNDETERMINED  |
| Groundwater Migration Controlled Date: | 04/30/2009  |
| Primary Caseworker Name:               | ADRIANA CONSTANTINESCU                                |
| Primary Caseworker Organization Name:  | SAN FRANCISCO BAY RWQCB (REGION 2)                    |
| Primary Caseworker Phone Number:       | 510-622-2353  |
| Primary Caseworker Address:            | 1515 CLAY ST SUITE 1400                               |
| Primary Caseworker Address:            | OAKLAND   |
| Primary Caseworker Address:            | C   |
| Primary Caseworker Email:              | aconstantinescu@waterboards.ca.gov                    |

MAP FINDINGS

Map ID  
Direction  
Distance  
Elevation

Site

Database(s)

EDR ID Number  
EPA ID Number

126  
NW  
1/4-1/2  
0.333 mi.  
1756 ft.

**BARRY SWENSON BUILDING CONST.**  
**390 N 2ND ST**  
**SAN JOSE, CA 95112**

**LUST**    **S104541895**  
**HIST LUST**    **N/A**

**Relative:**  
**Higher**

LUST:

**Actual:**  
**84 ft.**

Region: STATE  
Global Id: T0608500539  
Latitude: 37.342636  
Longitude: -121.892757  
Case Type: LUST Cleanup Site  
Status: Completed - Case Closed  
Status Date: 03/04/1998  
Lead Agency: SANTA CLARA COUNTY LOP  
Case Worker: UST  
Local Agency: SANTA CLARA COUNTY LOP  
RB Case Number: Not reported  
LOC Case Number: Not reported  
File Location: All Files are on GeoTracker or in the Local Agency Database  
Potential Media Affect: Soil  
Potential Contaminants of Concern: Gasoline  
Site History: Not reported

Click here to access the California GeoTracker records for this facility:

Contact:

Global Id: T0608500539  
Contact Type: Regional Board Caseworker  
Contact Name: Regional Water Board  
Organization Name: SAN FRANCISCO BAY RWQCB (REGION 2)  
Address: 1515 CLAY ST SUITE 1400  
City: OAKLAND  
Email: Not reported  
Phone Number: Not reported

Global Id: T0608500539  
Contact Type: Local Agency Caseworker  
Contact Name: UST CASE WORKER  
Organization Name: SANTA CLARA COUNTY LOP  
Address: 1555 Berger Drive, Suite 300  
City: SAN JOSE  
Email: Not reported  
Phone Number: 4089183400

Status History:

Global Id: T0608500539  
Status: Completed - Case Closed  
Status Date: 03/04/1998

Global Id: T0608500539  
Status: Open - Case Begin Date  
Status Date: 06/26/1986

Global Id: T0608500539  
Status: Open - Site Assessment  
Status Date: 06/26/1986

Global Id: T0608500539

Map ID  
Direction  
Distance  
Elevation

MAP FINDINGS

Site

Database(s)

EDR ID Number  
EPA ID Number

**BARRY SWENSON BUILDING CONST. (Continued)**

**S104541895**

Status: Open - Site Assessment  
Status Date: 06/30/1986

Regulatory Activities:

Global Id: T0608500539  
Action Type: ENFORCEMENT  
Date: 03/04/1998  
Action: Closure/No Further Action Letter

Global Id: T0608500539  
Action Type: Other  
Date: 07/14/1997  
Action: Leak Reported

Global Id: T0608500539  
Action Type: ENFORCEMENT  
Date: 12/03/1997  
Action: Staff Letter - #26865

Global Id: T0608500539  
Action Type: RESPONSE  
Date: 09/16/1997  
Action: Other Report / Document

Global Id: T0608500539  
Action Type: RESPONSE  
Date: 01/01/1985  
Action: Other Report / Document

Global Id: T0608500539  
Action Type: REMEDIATION  
Date: 10/10/1985  
Action: Excavation

Global Id: T0608500539  
Action Type: RESPONSE  
Date: 01/01/1986  
Action: Other Report / Document

Global Id: T0608500539  
Action Type: RESPONSE  
Date: 10/10/1986  
Action: Other Report / Document

Global Id: T0608500539  
Action Type: RESPONSE  
Date: 01/01/1998  
Action: Other Report / Document

Global Id: T0608500539  
Action Type: RESPONSE  
Date: 02/03/1998  
Action: Other Report / Document

Global Id: T0608500539  
Action Type: RESPONSE  
Date: 11/21/1985

Map ID  
Direction  
Distance  
Elevation

MAP FINDINGS

Site

Database(s)

EDR ID Number  
EPA ID Number

**BARRY SWENSON BUILDING CONST. (Continued)**

**S104541895**

Action: Other Report / Document

Global Id: T0608500539  
Action Type: RESPONSE  
Date: 01/01/1997  
Action: Other Report / Document

Global Id: T0608500539  
Action Type: RESPONSE  
Date: 02/27/1998  
Action: Soil and Water Investigation Report

**LUST REG 2:**

Region: 2  
Facility Id: Not reported  
Facility Status: Case Closed  
Case Number: 07S1E08D03f  
How Discovered: Not reported  
Leak Cause: Not reported  
Leak Source: Not reported  
Date Leak Confirmed: Not reported  
Oversight Program: LUST  
Prelim. Site Assessment Wokplan Submitted: Not reported  
Preliminary Site Assessment Began: 6/26/1986  
Pollution Characterization Began: 6/30/1986  
Pollution Remediation Plan Submitted: Not reported  
Date Remediation Action Underway: Not reported  
Date Post Remedial Action Monitoring Began: Not reported

**LUST SANTA CLARA:**

Region: SANTA CLARA  
SCVWD ID: 07S1E08D03F  
Date Closed: 03/04/1998  
EDR Link ID: 07S1E08D03F

**HIST LUST SANTA CLARA:**

Region: SANTA CLARA  
Region Code: 2  
SCVWD ID: 07S1E08D03  
Oversite Agency: SCVWD  
Date Listed: 1997-07-22 00:00:00  
Closed Date: 1998-03-04 00:00:00

Y127  
WNW  
1/4-1/2  
0.336 mi.  
1772 ft.

**FORMER SHELL SERVICE STATION**  
**375 N 1ST ST**  
**SAN JOSE, CA 95110**  
**Site 1 of 4 in cluster Y**

**LUST S105512879**  
**HIST LUST N/A**

**Relative:**  
**Higher**

LUST:  
Region: STATE  
Global Id: T0608501957  
Latitude: 37.34179  
Longitude: -121.894951  
Case Type: LUST Cleanup Site

**Actual:**  
**88 ft.**

Map ID  
Direction  
Distance  
Elevation

MAP FINDINGS

Site

Database(s)

EDR ID Number  
EPA ID Number

**FORMER SHELL SERVICE STATION (Continued)**

**S105512879**

Status: Completed - Case Closed  
Status Date: 06/26/1996  
Lead Agency: SANTA CLARA COUNTY LOP  
Case Worker: UST  
Local Agency: SANTA CLARA COUNTY LOP  
RB Case Number: Not reported  
LOC Case Number: Not reported  
File Location: All Files are on GeoTracker or in the Local Agency Database  
Potential Media Affect: Other Groundwater (uses other than drinking water)  
Potential Contaminants of Concern: Gasoline  
Site History: Not reported

[Click here to access the California GeoTracker records for this facility:](#)

Contact:

Global Id: T0608501957  
Contact Type: Regional Board Caseworker  
Contact Name: Regional Water Board  
Organization Name: SAN FRANCISCO BAY RWQCB (REGION 2)  
Address: 1515 CLAY ST SUITE 1400  
City: OAKLAND  
Email: Not reported  
Phone Number: Not reported

Global Id: T0608501957  
Contact Type: Local Agency Caseworker  
Contact Name: UST CASE WORKER  
Organization Name: SANTA CLARA COUNTY LOP  
Address: 1555 Berger Drive, Suite 300  
City: SAN JOSE  
Email: Not reported  
Phone Number: 4089183400

Status History:

Global Id: T0608501957  
Status: Completed - Case Closed  
Status Date: 06/26/1996

Global Id: T0608501957  
Status: Open - Case Begin Date  
Status Date: 02/05/1993

Global Id: T0608501957  
Status: Open - Remediation  
Status Date: 01/01/1994

Global Id: T0608501957  
Status: Open - Site Assessment  
Status Date: 02/05/1993

Global Id: T0608501957  
Status: Open - Site Assessment  
Status Date: 05/05/1993

Regulatory Activities:

Global Id: T0608501957  
Action Type: ENFORCEMENT



Map ID  
Direction  
Distance  
Elevation

MAP FINDINGS

Site

Database(s)

EDR ID Number  
EPA ID Number

**FORMER SHELL SERVICE STATION (Continued)**

**S105512879**

Date: 05/31/1995  
Action: Staff Letter - #26882

Global Id: T0608501957  
Action Type: Other  
Date: 08/31/1994  
Action: Leak Reported

Global Id: T0608501957  
Action Type: REMEDIATION  
Date: 01/01/1994  
Action: Soil Vapor Extraction (SVE)

Global Id: T0608501957  
Action Type: RESPONSE  
Date: 01/15/1996  
Action: Monitoring Report - Quarterly

Global Id: T0608501957  
Action Type: RESPONSE  
Date: 06/26/1996  
Action: Other Report / Document

Global Id: T0608501957  
Action Type: RESPONSE  
Date: 07/15/1995  
Action: Monitoring Report - Quarterly

Global Id: T0608501957  
Action Type: RESPONSE  
Date: 10/15/1995  
Action: Monitoring Report - Quarterly

Global Id: T0608501957  
Action Type: RESPONSE  
Date: 04/15/1996  
Action: Monitoring Report - Quarterly

Global Id: T0608501957  
Action Type: ENFORCEMENT  
Date: 06/26/1996  
Action: Closure/No Further Action Letter

**LUST REG 2:**

Region: 2  
Facility Id: Not reported  
Facility Status: Case Closed  
Case Number: 07S1E08E05f  
How Discovered: Not reported  
Leak Cause: Not reported  
Leak Source: Not reported  
Date Leak Confirmed: Not reported  
Oversight Program: LUST  
Prelim. Site Assessment Workplan Submitted: Not reported  
Preliminary Site Assessment Began: 2/5/1993  
Pollution Characterization Began: 5/5/1993

Map ID  
Direction  
Distance  
Elevation

MAP FINDINGS

Site

Database(s)

EDR ID Number  
EPA ID Number

**FORMER SHELL SERVICE STATION (Continued)**

**S105512879**

Pollution Remediation Plan Submitted: Not reported  
Date Remediation Action Underway: 1/1/1994  
Date Post Remedial Action Monitoring Began: Not reported

LUST SANTA CLARA:

Region: SANTA CLARA  
SCVWD ID: 07S1E08E05F  
Date Closed: 06/26/1996  
EDR Link ID: 07S1E08E05F

HIST LUST SANTA CLARA:

Region: SANTA CLARA  
Region Code: 2  
SCVWD ID: 07S1E08E05  
Oversite Agency: SCVWD  
Date Listed: 1994-12-05 00:00:00  
Closed Date: 1996-06-26 00:00:00

**Z128**  
East  
1/4-1/2  
0.341 mi.  
1801 ft.

**ART'S CLEANERS**  
**400 E SANTA CLARA ST**  
**SAN JOSE, CA**

**LUST S111760620**  
**N/A**

**Site 1 of 3 in cluster Z**

**Relative:**  
**Higher**

LUST SANTA CLARA:

Region: SANTA CLARA  
SCVWD ID: 07S1E08H05F  
Date Closed: Not reported  
EDR Link ID: 07S1E08H05F

**Actual:**  
**86 ft.**

**Z129**  
East  
1/4-1/2  
0.341 mi.  
1801 ft.

**ART CLEANERS - SAN JOSE**  
**400 EAST SANTA CLARA STREET**  
**SAN JOSE, CA 95112**

**SLIC S109850893**  
**ENF N/A**

**Site 2 of 3 in cluster Z**

**Relative:**  
**Higher**

SLIC:

Region: STATE  
**Facility Status: Open - Site Assessment**  
Status Date: 11/19/2015  
Global Id: T0608578883  
Lead Agency: SAN FRANCISCO BAY RWQCB (REGION 2)  
Lead Agency Case Number: Not reported  
Latitude: 37.3401325736545  
Longitude: -121.881769143517  
Case Type: Cleanup Program Site  
Case Worker: REG  
Local Agency: Not reported  
RB Case Number: 43S1102  
File Location: All Files are on GeoTracker or in the Local Agency Database  
Potential Media Affected: Aquifer used for drinking water supply, Indoor Air, Other Groundwater (uses other than drinking water), Soil, Soil Vapor, Under Investigation  
Potential Contaminants of Concern: Tetrachloroethylene (PCE), Gasoline  
Site History: The site is an inactive dry cleaner. Previous site investigations

Map ID  
Direction  
Distance  
Elevation

MAP FINDINGS

Site

Database(s)

EDR ID Number  
EPA ID Number

**ART CLEANERS - SAN JOSE (Continued)**

**S109850893**

indicated that the dry cleaning chemical tetrachoroethene had contaminated soil and groundwater beneath the site. The Regional Water Board has required the responsible parties to define the extent of contamination originating from the site. Investigation is still ongoing with the remedial actions to be evaluated by June 2016.

[Click here to access the California GeoTracker records for this facility:](#)

ENF:

|                               |                          |
|-------------------------------|--------------------------|
| Region:                       | 2                        |
| Facility Id:                  | 738457                   |
| Agency Name:                  | Not reported             |
| Place Type:                   | Facility                 |
| Place Subtype:                | Groundwater Cleanup Site |
| Facility Type:                | All other facilities     |
| Agency Type:                  | Not reported             |
| # Of Agencies:                | Not reported             |
| Place Latitude:               | Not reported             |
| Place Longitude:              | Not reported             |
| SIC Code 1:                   | Not reported             |
| SIC Desc 1:                   | Not reported             |
| SIC Code 2:                   | Not reported             |
| SIC Desc 2:                   | Not reported             |
| SIC Code 3:                   | Not reported             |
| SIC Desc 3:                   | Not reported             |
| NAICS Code 1:                 | Not reported             |
| NAICS Desc 1:                 | Not reported             |
| NAICS Code 2:                 | Not reported             |
| NAICS Desc 2:                 | Not reported             |
| NAICS Code 3:                 | Not reported             |
| NAICS Desc 3:                 | Not reported             |
| # Of Places:                  | 1                        |
| Source Of Facility:           | Enf Action               |
| Design Flow:                  | Not reported             |
| Threat To Water Quality:      | Not reported             |
| Complexity:                   | Not reported             |
| Pretreatment:                 | Not reported             |
| Facility Waste Type:          | Not reported             |
| Facility Waste Type 2:        | Not reported             |
| Facility Waste Type 3:        | Not reported             |
| Facility Waste Type 4:        | Not reported             |
| Program:                      | Not reported             |
| Program Category1:            | Not reported             |
| Program Category2:            | TANKS                    |
| # Of Programs:                | Not reported             |
| WDID:                         | Not reported             |
| Reg Measure Id:               | Not reported             |
| Reg Measure Type:             | Not reported             |
| Region:                       | Not reported             |
| Order #:                      | Not reported             |
| Npdes# CA#:                   | Not reported             |
| Major-Minor:                  | Not reported             |
| Npdes Type:                   | Not reported             |
| Reclamation:                  | Not reported             |
| Dredge Fill Fee:              | Not reported             |
| 301H:                         | Not reported             |
| Application Fee Amt Received: | Not reported             |

Map ID  
 Direction  
 Distance  
 Elevation

MAP FINDINGS

Site

Database(s)

EDR ID Number  
 EPA ID Number

**ART CLEANERS - SAN JOSE (Continued)**

**S109850893**

|                                   |  |
|-----------------------------------|--|
| Status:                           | Not reported   |
| Status Date:                      | Not reported   |
| Effective Date:                   | Not reported   |
| Expiration/Review Date:           | Not reported   |
| Termination Date:                 | Not reported   |
| WDR Review - Amend:               | Not reported   |
| WDR Review - Revise/Renew:        | Not reported   |
| WDR Review - Rescind:             | Not reported   |
| WDR Review - No Action Required:  | Not reported   |
| WDR Review - Pending:             | Not reported   |
| WDR Review - Planned:             | Not reported   |
| Status Enrollee:                  | Not reported   |
| Individual/General:               | Not reported   |
| Fee Code:                         | Not reported   |
| Direction/Voice:                  | Not reported   |
| Enforcement Id(EID):              | 372744   |
| Region:                           | 2  |
| Order / Resolution Number:        | R2-2010-0003   |
| Enforcement Action Type:          | Admin Civil Liability  |
| Effective Date:                   | 01/20/2010   |
| Adoption/Issuance Date:           | 01/20/2010   |
| Achieve Date:                     | Not reported   |
| Termination Date:                 | Not reported   |
| ACL Issuance Date:                | 01/20/2010   |
| EPL Issuance Date:                | Not reported   |
| Status:                           | Active   |
| Title:                            | ACL R2-2010-0003 for Mr Hyung Keun Sun & Mrs Yeo Nam Sun   |
| Description:                      | Enclosed please find Administrative Liability Order No. R2-2010-0003. This Order requires payment of the \$25,646 liability in full to the Water Board by February 17, 2010. |
| Program:                          | SLIC   |
| Latest Milestone Completion Date: | Not reported   |
| # Of Programs1:                   | 1  |
| Total Assessment Amount:          | 25646  |
| Initial Assessed Amount:          | 25646  |
| Liability \$ Amount:              | 25646  |
| Project \$ Amount:                | 0  |
| Liability \$ Paid:                | 0  |
| Project \$ Completed:             | 0  |
| Total \$ Paid/Completed Amount:   | 0  |

**Z130**  
**East**  
**1/4-1/2**  
**0.341 mi.**  
**1801 ft.**

**ART'S CLEANERS**  
**400 E SANTA CLARA ST**  
**SAN JOSE, CA 95113**  
**Site 3 of 3 in cluster Z**

**LUST** **S103950993**  
**HIST LUST** **N/A**

**Relative:**  
**Higher**

|   |                                      |
|---|--------------------------------------|
| LUST REG 2:                                 |                                      |
| Region:                                     | 2                                    |
| Facility Id:                                | Not reported                         |
| Facility Status:                            | Preliminary site assessment underway |
| Case Number:                                | 07S1E08H05f                          |
| How Discovered:                             | Not reported                         |
| Leak Cause:                                 | Unknown                              |
| Leak Source:                                | Unknown                              |
| Date Leak Confirmed:                        | Not reported                         |
| Oversight Program:                          | LUST                                 |
| Prelim. Site Assessment Workplan Submitted: | Not reported                         |

**Actual:**  
**86 ft.**

Map ID  
Direction  
Distance  
Elevation

MAP FINDINGS

Site

Database(s)

EDR ID Number  
EPA ID Number

**ART'S CLEANERS (Continued)**

**S103950993**

Preliminary Site Assessment Began: 9/23/2002  
Pollution Characterization Began: Not reported  
Pollution Remediation Plan Submitted: Not reported  
Date Remediation Action Underway: Not reported  
Date Post Remedial Action Monitoring Began: Not reported

**HIST LUST SANTA CLARA:**

Region: SANTA CLARA  
Region Code: 2  
SCVWD ID: 07S1E08H05  
Oversite Agency: SCVWD  
Date Listed: 2002-10-29 00:00:00  
Closed Date: Not reported

**Y131  
WNW  
1/4-1/2  
0.346 mi.  
1826 ft.**

**SHELL  
375 1ST  
SAN JOSE, CA**

**HIST CORTESE S110060334  
N/A**

**Site 2 of 4 in cluster Y**

**Relative:  
Higher**

**HIST CORTESE:**  
Region: CORTESE  
Facility County Code: 43  
Reg By: LTNKA  
Reg Id: 43-2131

**Actual:  
86 ft.**

**132  
ESE  
1/4-1/2  
0.352 mi.  
1859 ft.**

**SJSU  
SAN CARLOS & 7TH  
SAN JOSE, CA 95192**

**LUST S110655410  
N/A**

**Relative:  
Higher**

**LUST:**  
Region: STATE  
Global Id: T0608502106  
Latitude: 37.3368112921884  
Longitude: -121.882588156412  
Case Type: LUST Cleanup Site  
Status: Completed - Case Closed  
Status Date: 08/27/1998  
Lead Agency: SANTA CLARA COUNTY LOP  
Case Worker: UST  
Local Agency: SANTA CLARA COUNTY LOP  
RB Case Number: Not reported  
LOC Case Number: Not reported  
File Location: All Files are on GeoTracker or in the Local Agency Database  
Potential Media Affect: Other Groundwater (uses other than drinking water)  
Potential Contaminants of Concern: Heating Oil / Fuel Oil  
Site History: Not reported

**Actual:  
89 ft.**

Click here to access the California GeoTracker records for this facility:

**Contact:**

Global Id: T0608502106  
Contact Type: Regional Board Caseworker  
Contact Name: Regional Water Board

Map ID  
Direction  
Distance  
Elevation

MAP FINDINGS

Site

Database(s)

EDR ID Number  
EPA ID Number

**SJSU (Continued)**

**S110655410**

Organization Name: SAN FRANCISCO BAY RWQCB (REGION 2)  
Address: 1515 CLAY ST SUITE 1400  
City: OAKLAND  
Email: Not reported  
Phone Number: Not reported

Global Id: T0608502106  
Contact Type: Local Agency Caseworker  
Contact Name: UST CASE WORKER  
Organization Name: SANTA CLARA COUNTY LOP  
Address: 1555 Berger Drive, Suite 300  
City: SAN JOSE  
Email: Not reported  
Phone Number: 4089183400

Status History:

Global Id: T0608502106  
Status: Completed - Case Closed  
Status Date: 08/27/1998

Global Id: T0608502106  
Status: Open - Case Begin Date  
Status Date: 07/20/1995

Global Id: T0608502106  
Status: Open - Site Assessment  
Status Date: 07/20/1995

Regulatory Activities:

Global Id: T0608502106  
Action Type: ENFORCEMENT  
Date: 08/27/1998  
Action: Closure/No Further Action Letter

Global Id: T0608502106  
Action Type: Other  
Date: 12/18/1995  
Action: Leak Reported

Global Id: T0608502106  
Action Type: ENFORCEMENT  
Date: 12/22/1995  
Action: Notice of Responsibility - #39878

Global Id: T0608502106  
Action Type: RESPONSE  
Date: 08/27/1998  
Action: Other Report / Document

LUST SANTA CLARA:

Region: SANTA CLARA  
SCVWD ID: 07S1E08J03F  
Date Closed: 08/27/1998  
EDR Link ID: 07S1E08J03F

MAP FINDINGS

Map ID  
Direction  
Distance  
Elevation

Site

Database(s)

EDR ID Number  
EPA ID Number

133  
SSW  
1/4-1/2  
0.362 mi.  
1909 ft.

**DIOCESE OF SAN JOSE**  
**80 S MARKET ST**  
**SAN JOSE, CA 95113**

**LUST** S101309208  
**HIST LUST** N/A  
**HIST CORTESE**

**Relative:**  
**Higher**

LUST:

**Actual:**  
**93 ft.**

Region: STATE  
Global Id: T0608500516  
Latitude: 37.334196  
Longitude: -121.889972  
Case Type: LUST Cleanup Site  
Status: Completed - Case Closed  
Status Date: 05/22/2001  
Lead Agency: SANTA CLARA COUNTY LOP  
Case Worker: UST  
Local Agency: SANTA CLARA COUNTY LOP  
RB Case Number: Not reported  
LOC Case Number: Not reported  
File Location: All Files are on GeoTracker or in the Local Agency Database  
Potential Media Affect: Other Groundwater (uses other than drinking water)  
Potential Contaminants of Concern: Heating Oil / Fuel Oil  
Site History: Not reported

[Click here to access the California GeoTracker records for this facility:](#)

Contact:

Global Id: T0608500516  
Contact Type: Regional Board Caseworker  
Contact Name: Regional Water Board  
Organization Name: SAN FRANCISCO BAY RWQCB (REGION 2)  
Address: 1515 CLAY ST SUITE 1400  
City: OAKLAND  
Email: Not reported  
Phone Number: Not reported

Global Id: T0608500516  
Contact Type: Local Agency Caseworker  
Contact Name: UST CASE WORKER  
Organization Name: SANTA CLARA COUNTY LOP  
Address: 1555 Berger Drive, Suite 300  
City: SAN JOSE  
Email: Not reported  
Phone Number: 4089183400

Status History:

Global Id: T0608500516  
Status: Completed - Case Closed  
Status Date: 05/22/2001

Global Id: T0608500516  
Status: Open - Case Begin Date  
Status Date: 02/28/1989

Global Id: T0608500516  
Status: Open - Site Assessment  
Status Date: 02/28/1989

Global Id: T0608500516

Map ID  
Direction  
Distance  
Elevation

MAP FINDINGS

Site

Database(s)

EDR ID Number  
EPA ID Number

**DIOCESE OF SAN JOSE (Continued)**

**S101309208**

Status: Open - Site Assessment  
Status Date: 03/30/1989

Regulatory Activities:

Global Id: T0608500516  
Action Type: ENFORCEMENT  
Date: 01/23/1996  
Action: Notice of Responsibility - #39886

Global Id: T0608500516  
Action Type: ENFORCEMENT  
Date: 06/11/1998  
Action: Staff Letter - #26710

Global Id: T0608500516  
Action Type: ENFORCEMENT  
Date: 10/23/1990  
Action: Staff Letter - #26715

Global Id: T0608500516  
Action Type: ENFORCEMENT  
Date: 05/06/1996  
Action: Staff Letter - #26719

Global Id: T0608500516  
Action Type: ENFORCEMENT  
Date: 09/06/2000  
Action: Staff Letter - #26723

Global Id: T0608500516  
Action Type: ENFORCEMENT  
Date: 06/17/2000  
Action: Staff Letter - #26721

Global Id: T0608500516  
Action Type: ENFORCEMENT  
Date: 10/01/1990  
Action: Warning Letter - #26714

Global Id: T0608500516  
Action Type: ENFORCEMENT  
Date: 03/23/1991  
Action: Staff Letter - #26717

Global Id: T0608500516  
Action Type: ENFORCEMENT  
Date: 08/18/1989  
Action: Staff Letter - #26712

Global Id: T0608500516  
Action Type: Other  
Date: 06/11/1998  
Action: Leak Reported

Global Id: T0608500516  
Action Type: REMEDIATION  
Date: 04/04/1989



Map ID  
Direction  
Distance  
Elevation

MAP FINDINGS

Site

Database(s)

EDR ID Number  
EPA ID Number

**DIOCESE OF SAN JOSE (Continued)**

**S101309208**

Action: Excavation

Global Id: T0608500516  
Action Type: RESPONSE  
Date: 10/02/1989  
Action: Soil and Water Investigation Workplan

Global Id: T0608500516  
Action Type: RESPONSE  
Date: 06/11/1998  
Action: Other Report / Document

Global Id: T0608500516  
Action Type: RESPONSE  
Date: 01/21/1991  
Action: Soil and Water Investigation Report

Global Id: T0608500516  
Action Type: RESPONSE  
Date: 06/20/1996  
Action: Soil and Water Investigation Workplan

Global Id: T0608500516  
Action Type: RESPONSE  
Date: 12/05/2000  
Action: Preliminary Site Assessment Report

Global Id: T0608500516  
Action Type: RESPONSE  
Date: 08/01/2000  
Action: Soil and Water Investigation Workplan

Global Id: T0608500516  
Action Type: RESPONSE  
Date: 06/21/1991  
Action: Soil and Water Investigation Report

**LUST REG 2:**

Region: 2  
Facility Id: Not reported  
Facility Status: Case Closed  
Case Number: 07S1E08N01f  
How Discovered: Not reported  
Leak Cause: Not reported  
Leak Source: Not reported  
Date Leak Confirmed: Not reported  
Oversight Program: LUST  
Prelim. Site Assesment Wokplan Submitted: Not reported  
Preliminary Site Assesment Began: 2/28/1989  
Pollution Characterization Began: 3/30/1989  
Pollution Remediation Plan Submitted: Not reported  
Date Remediation Action Underway: Not reported  
Date Post Remedial Action Monitoring Began: Not reported

**LUST SANTA CLARA:**

Map ID  
Direction  
Distance  
Elevation

MAP FINDINGS

Site

Database(s)

EDR ID Number  
EPA ID Number

**DIOCESE OF SAN JOSE (Continued)**

**S101309208**

Region: SANTA CLARA  
SCVWD ID: 07S1E08N01F  
Date Closed: 05/22/2001  
EDR Link ID: 07S1E08N01F

**HIST LUST SANTA CLARA:**

Region: SANTA CLARA  
Region Code: 2  
SCVWD ID: 07S1E08N01  
Oversite Agency: SCVWD  
Date Listed: 1999-01-01 00:00:00  
Closed Date: 2001-05-22 00:00:00

**HIST CORTESE:**

Region: CORTESE  
Facility County Code: 43  
Reg By: LTNKA  
Reg Id: 43-0470

X134  
South  
1/4-1/2  
0.363 mi.  
1915 ft.

**SAN JOSE STATE UNIVERSITY CHEMICAL DEPT**  
**125 S 7TH ST**  
**SAN JOSE, CA 95112**

**ENVIROSTOR 1000121113**  
**N/A**

**Site 2 of 3 in cluster X**

**Relative:**  
**Higher**

**ENVIROSTOR:**

Facility ID: 43820001  
Status: No Further Action  
Status Date: 10/08/2001  
Site Code: Not reported  
Site Type: Evaluation  
Site Type Detailed: Evaluation  
Acres: 0.02  
NPL: NO  
Regulatory Agencies: SANTA CLARA COUNTY  
Lead Agency: SANTA CLARA COUNTY  
Program Manager: Not reported  
Supervisor: Karen Toth  
Division Branch: Cleanup Berkeley  
Assembly: 27  
Senate: 15  
Special Program: \* Site Char & Assess Grant (CERCLA 104)  
Restricted Use: NO  
Site Mgmt Req: NONE SPECIFIED  
Funding: Not reported  
Latitude: 37.33193  
Longitude: -121.8827  
APN: NONE SPECIFIED  
Past Use: SCHOOL - COLLEGE  
Potential COC: NONE SPECIFIED No Contaminants found  
Confirmed COC: No Contaminants found  
Potential Description: NMA  
Alias Name: CAD050520840  
Alias Type: EPA Identification Number  
Alias Name: 43820001  
Alias Type: Envirostor ID Number

**Actual:**  
**92 ft.**

Map ID  
Direction  
Distance  
Elevation

MAP FINDINGS

Site

Database(s)

EDR ID Number  
EPA ID Number

**SAN JOSE STATE UNIVERSITY CHEMICAL DEPT (Continued)**

**1000121113**

Completed Info:

Completed Area Name: PROJECT WIDE  
Completed Sub Area Name: Not reported  
Completed Document Type: \* Discovery  
Completed Date: 10/12/1983  
Comments: DISC - FACILITY IDENTIFIED ID FROM ERRIS

Completed Area Name: PROJECT WIDE  
Completed Sub Area Name: Not reported  
Completed Document Type: Site Screening  
Completed Date: 04/21/1987  
Comments: There are no documents that match this date or activity in the current files.

Completed Area Name: PROJECT WIDE  
Completed Sub Area Name: Not reported  
Completed Document Type: Site Screening  
Completed Date: 10/08/2001  
Comments: This site is regulated as a hazardous materials storage area by the Santa Clara County Health Services as the local Certified Unified Program Agency. There are no records of releases.

Completed Area Name: PROJECT WIDE  
Completed Sub Area Name: Not reported  
Completed Document Type: Preliminary Assessment Report  
Completed Date: 08/31/1985  
Comments: All documented PCB contamination has been cleaned up, the storage unit is presently permitted, and the University is following a standard operating procedure for disposal of chemical wastes.

Future Area Name: Not reported  
Future Sub Area Name: Not reported  
Future Document Type: Not reported  
Future Due Date: Not reported  
Schedule Area Name: Not reported  
Schedule Sub Area Name: Not reported  
Schedule Document Type: Not reported  
Schedule Due Date: Not reported  
Schedule Revised Date: Not reported

**X135**  
**South**  
**1/4-1/2**  
**0.363 mi.**  
**1915 ft.**

**SAN JOSE STATE UNIV CHEM DEPT**  
**125 S 7TH**  
**SAN JOSE, CA 95112**

**Site 3 of 3 in cluster X**

**SEMS-ARCHIVE** **1003878343**  
**CAD050520840**

**Relative:**  
**Higher**

SEMS-ARCHIVE:  
Site ID: 901409  
EPA ID: CAD050520840  
Federal Facility: N  
NPL: Not on the NPL  
Non NPL Status: NFRAP-Site does not qualify for the NPL based on existing information

**Actual:**  
**92 ft.**

**Following information was gathered from the prior CERCLIS update completed in 10/2013:**

Site ID: 0901409  
Federal Facility: Not a Federal Facility  
NPL Status: Not on the NPL

Map ID  
Direction  
Distance  
Elevation

MAP FINDINGS

Site

Database(s)

EDR ID Number  
EPA ID Number

**SAN JOSE STATE UNIV CHEM DEPT (Continued)**

**1003878343**

Non NPL Status: NFRAP-Site does not qualify for the NPL based on existing information

CERCLIS-NFRAP Site Contact Details:

Contact Sequence ID: 13288766.00000  
Person ID: 13003854.00000

Contact Sequence ID: 13294361.00000  
Person ID: 13003858.00000

Contact Sequence ID: 13300219.00000  
Person ID: 13004003.00000

CERCLIS-NFRAP Assessment History:

Action: DISCOVERY  
Date Started: / /  
Date Completed: 04/01/80  
Priority Level: Not reported

Action: ARCHIVE SITE  
Date Started: / /  
Date Completed: 08/01/88  
Priority Level: Not reported

Action: PRELIMINARY ASSESSMENT  
Date Started: / /  
Date Completed: 08/01/88  
Priority Level: NFRAP-Site does not qualify for the NPL based on existing information

Action: PRELIMINARY ASSESSMENT  
Date Started: 09/01/85  
Date Completed: 02/01/86  
Priority Level: Low priority for further assessment

136  
West  
1/4-1/2  
0.364 mi.  
1922 ft.

**SJRA - VILLA TORINO**  
**340 N MARKET ST**  
**SAN JOSE, CA**

**LUST S103881009**  
**HIST LUST N/A**

**Relative:**  
**Higher**

LUST SANTA CLARA:  
Region: SANTA CLARA  
SCVWD ID: 07S1E08E01F  
Date Closed: Not reported  
EDR Link ID: 07S1E08E01F

**Actual:**  
**91 ft.**

HIST LUST SANTA CLARA:  
Region: SANTA CLARA  
Region Code: 2  
SCVWD ID: 07S1E08E01  
Oversite Agency: SFRWQCB  
Date Listed: 1988-01-08 00:00:00  
Closed Date: Not reported

Map ID  
Direction  
Distance  
Elevation

MAP FINDINGS

Site

Database(s)

EDR ID Number  
EPA ID Number

137  
WNW  
1/4-1/2  
0.372 mi.  
1962 ft.

**RYLAND MEWS**  
**420 1ST ST N**  
**SAN JOSE, CA 95112**

**LUST** S101309365  
**HIST LUST** N/A  
**HIST CORTESE**

**Relative:**  
**Higher**

LUST:

**Actual:**  
**84 ft.**

Region: STATE  
Global Id: T0608501411  
Latitude: 37.343068  
Longitude: -121.894494  
Case Type: LUST Cleanup Site  
Status: Completed - Case Closed  
Status Date: 12/13/1996  
Lead Agency: SAN FRANCISCO BAY RWQCB (REGION 2)  
Case Worker: UUU  
Local Agency: SANTA CLARA COUNTY LOP  
RB Case Number: 43-1440  
LOC Case Number: Not reported  
File Location: Not reported  
Potential Media Affect: Other Groundwater (uses other than drinking water)  
Potential Contaminants of Concern: Gasoline  
Site History: Not reported

[Click here to access the California GeoTracker records for this facility:](#)

Contact:

Global Id: T0608501411  
Contact Type: Regional Board Caseworker  
Contact Name: Regional Water Board  
Organization Name: SAN FRANCISCO BAY RWQCB (REGION 2)  
Address: 1515 CLAY ST SUITE 1400  
City: OAKLAND  
Email: Not reported  
Phone Number: Not reported

Global Id: T0608501411  
Contact Type: Local Agency Caseworker  
Contact Name: UST CASE WORKER  
Organization Name: SANTA CLARA COUNTY LOP  
Address: 1555 Berger Drive, Suite 300  
City: SAN JOSE  
Email: Not reported  
Phone Number: 4089183400

Status History:

Global Id: T0608501411  
Status: Completed - Case Closed  
Status Date: 12/13/1996

Global Id: T0608501411  
Status: Open - Case Begin Date  
Status Date: 12/01/1992

Regulatory Activities:

Global Id: T0608501411  
Action Type: ENFORCEMENT  
Date: 12/13/1996  
Action: Closure/No Further Action Letter

Map ID  
Direction  
Distance  
Elevation

MAP FINDINGS

Site

Database(s)

EDR ID Number  
EPA ID Number

**RYLAND MEWS (Continued)**

**S101309365**

Global Id: T0608501411  
Action Type: Other  
Date: 04/05/1993  
Action: Leak Reported

Global Id: T0608501411  
Action Type: RESPONSE  
Date: 12/13/1996  
Action: Other Report / Document

Global Id: T0608501411  
Action Type: Other  
Date: 12/01/1992  
Action: Leak Discovery

Global Id: T0608501411  
Action Type: Other  
Date: 12/01/1992  
Action: Leak Stopped

**LUST REG 2:**

Region: 2  
Facility Id: 43-1440  
Facility Status: Case Closed  
Case Number: 07S1E08D02  
How Discovered: Tank Closure  
Leak Cause: Structure Failure  
Leak Source: Tank  
Date Leak Confirmed: Not reported  
Oversight Program: LUST  
Prelim. Site Assessment Workplan Submitted: Not reported  
Preliminary Site Assessment Began: Not reported  
Pollution Characterization Began: Not reported  
Pollution Remediation Plan Submitted: Not reported  
Date Remediation Action Underway: Not reported  
Date Post Remedial Action Monitoring Began: Not reported

**LUST SANTA CLARA:**

Region: SANTA CLARA  
SCVWD ID: 07S1E08D02F  
Date Closed: 12/13/1996  
EDR Link ID: 07S1E08D02F

**HIST LUST SANTA CLARA:**

Region: SANTA CLARA  
Region Code: 2  
SCVWD ID: 07S1E08D02  
Oversite Agency: SFRWQCB  
Date Listed: 1993-05-11 00:00:00  
Closed Date: 1996-12-13 00:00:00

**HIST CORTESE:**

Region: CORTESE  
Facility County Code: 43

Map ID  
Direction  
Distance  
Elevation

MAP FINDINGS

Site

Database(s)

EDR ID Number  
EPA ID Number

**RYLAND MEWS (Continued)**

**S101309365**

Reg By: LTNKA  
Reg Id: 43-1440

Y138  
WNW  
1/4-1/2  
0.383 mi.  
2020 ft.

**KEYSTONE COFFEE - BASSETT ST.  
57 BASSETT ST  
SAN JOSE, CA 95113**

**LUST  
HIST CORTESE**

**S103880991  
N/A**

**Site 3 of 4 in cluster Y**

**Relative:  
Higher**

**LUST:**

**Actual:  
89 ft.**

Region: STATE  
Global Id: T0608501604  
Latitude: 37.341216  
Longitude: -121.894727  
Case Type: LUST Cleanup Site  
Status: Completed - Case Closed  
Status Date: 10/02/1996  
Lead Agency: SANTA CLARA COUNTY LOP  
Case Worker: UST  
Local Agency: SANTA CLARA COUNTY LOP  
RB Case Number: Not reported  
LOC Case Number: Not reported  
File Location: All Files are on GeoTracker or in the Local Agency Database  
Potential Media Affect: Soil  
Potential Contaminants of Concern: Gasoline  
Site History: Not reported

Click here to access the California GeoTracker records for this facility:

**Contact:**

Global Id: T0608501604  
Contact Type: Regional Board Caseworker  
Contact Name: Regional Water Board  
Organization Name: SAN FRANCISCO BAY RWQCB (REGION 2)  
Address: 1515 CLAY ST SUITE 1400  
City: OAKLAND  
Email: Not reported  
Phone Number: Not reported

Global Id: T0608501604  
Contact Type: Local Agency Caseworker  
Contact Name: UST CASE WORKER  
Organization Name: SANTA CLARA COUNTY LOP  
Address: 1555 Berger Drive, Suite 300  
City: SAN JOSE  
Email: Not reported  
Phone Number: 4089183400

**Status History:**

Global Id: T0608501604  
Status: Completed - Case Closed  
Status Date: 10/02/1996

Global Id: T0608501604  
Status: Open - Case Begin Date  
Status Date: 07/12/1990

Global Id: T0608501604

Map ID  
Direction  
Distance  
Elevation

MAP FINDINGS

Site

Database(s)

EDR ID Number  
EPA ID Number

**KEYSTONE COFFEE - BASSETT ST. (Continued)**

**S103880991**

Status: Open - Site Assessment  
Status Date: 09/07/1990

Global Id: T0608501604  
Status: Open - Verification Monitoring  
Status Date: 09/04/1990

Regulatory Activities:

Global Id: T0608501604  
Action Type: ENFORCEMENT  
Date: 10/02/1996  
Action: Closure/No Further Action Letter

Global Id: T0608501604  
Action Type: Other  
Date: 07/12/1990  
Action: Leak Reported

Global Id: T0608501604  
Action Type: ENFORCEMENT  
Date: 02/18/1992  
Action: Notice of Responsibility - #39943

Global Id: T0608501604  
Action Type: REMEDIATION  
Date: 08/03/1990  
Action: Excavation

Global Id: T0608501604  
Action Type: RESPONSE  
Date: 10/02/1996  
Action: Other Report / Document

LUST SANTA CLARA:

Region: SANTA CLARA  
SCVWD ID: 07S1E07H03F  
Date Closed: 10/02/1996  
EDR Link ID: 07S1E07H03F

HIST CORTESE:

Region: CORTESE  
Facility County Code: 43  
Reg By: LTNKA  
Reg Id: 43-1653

Y139  
WNW  
1/4-1/2  
0.383 mi.  
2020 ft.

**KEYSTONE COFFEE - BASSETT ST.  
57 BASSETT ST  
SAN JOSE, CA 95113**  
Site 4 of 4 in cluster Y

LUST S103472999  
HIST LUST N/A

Relative:  
Higher

LUST REG 2:  
Region: 2  
Facility Id: Not reported  
Facility Status: Case Closed

Actual:  
89 ft.



Map ID  
 Direction  
 Distance  
 Elevation

MAP FINDINGS

Site

Database(s)

EDR ID Number  
 EPA ID Number

**KEYSTONE COFFEE - BASSETT ST. (Continued)**

**S103472999**

Case Number: 07S1E07H03f  
 How Discovered: Not reported  
 Leak Cause: Not reported  
 Leak Source: Not reported  
 Date Leak Confirmed: Not reported  
 Oversight Program: LUST  
 Prelim. Site Assessment Workplan Submitted: Not reported  
 Preliminary Site Assessment Began: 9/7/1990  
 Pollution Characterization Began: 9/7/1990  
 Pollution Remediation Plan Submitted: Not reported  
 Date Remediation Action Underway: Not reported  
 Date Post Remedial Action Monitoring Began: 9/4/1990

**HIST LUST SANTA CLARA:**

Region: SANTA CLARA  
 Region Code: 2  
 SCVWD ID: 07S1E07H03  
 Oversight Agency: SCVWD  
 Date Listed: 1992-02-10 00:00:00  
 Closed Date: 1996-10-02 00:00:00

**140  
 WSW  
 1/4-1/2  
 0.384 mi.  
 2030 ft.**

**THOMAS FALLON HOUSE  
 175 W SAINT JOHN ST  
 SAN JOSE, CA 95112**

**LUST S102438919  
 HIST LUST N/A**

**Relative:  
 Higher**

**LUST:**

Region: STATE  
 Global Id: T0608524383  
 Latitude: 37.336978  
 Longitude: -121.894893  
 Case Type: LUST Cleanup Site  
 Status: Completed - Case Closed  
 Status Date: 10/03/1994  
 Lead Agency: SANTA CLARA COUNTY LOP  
 Case Worker: UST  
 Local Agency: SANTA CLARA COUNTY LOP  
 RB Case Number: Not reported  
 LOC Case Number: Not reported  
 File Location: All Files are on GeoTracker or in the Local Agency Database  
 Potential Media Affect: Soil  
 Potential Contaminants of Concern: Not reported  
 Site History: Not reported

**Actual:  
 88 ft.**

Click here to access the California GeoTracker records for this facility:

**Contact:**

Global Id: T0608524383  
 Contact Type: Regional Board Caseworker  
 Contact Name: Regional Water Board  
 Organization Name: SAN FRANCISCO BAY RWQCB (REGION 2)  
 Address: 1515 CLAY ST SUITE 1400  
 City: OAKLAND  
 Email: Not reported  
 Phone Number: Not reported

Global Id: T0608524383

Map ID  
Direction  
Distance  
Elevation

MAP FINDINGS

Site

Database(s)

EDR ID Number  
EPA ID Number

**THOMAS FALLON HOUSE (Continued)**

**S102438919**

Contact Type: Local Agency Caseworker  
Contact Name: UST CASE WORKER  
Organization Name: SANTA CLARA COUNTY LOP  
Address: 1555 Berger Drive, Suite 300  
City: SAN JOSE  
Email: Not reported  
Phone Number: 4089183400

Status History:

Global Id: T0608524383  
Status: Completed - Case Closed  
Status Date: 10/03/1994

Global Id: T0608524383  
Status: Open - Case Begin Date  
Status Date: 01/01/1991

Regulatory Activities:

Global Id: T0608524383  
Action Type: RESPONSE  
Date: 05/06/1993  
Action: Other Report / Document

Global Id: T0608524383  
Action Type: Other  
Date: 01/01/1991  
Action: Leak Reported

Global Id: T0608524383  
Action Type: ENFORCEMENT  
Date: 10/03/1994  
Action: Closure/No Further Action Letter

LUST REG 2:

Region: 2  
Facility Id: Not reported  
Facility Status: Case Closed  
Case Number: 07S1E08M02f  
How Discovered: Not reported  
Leak Cause: Not reported  
Leak Source: Not reported  
Date Leak Confirmed: Not reported  
Oversight Program: LUST  
Prelim. Site Assessment Workplan Submitted: Not reported  
Preliminary Site Assessment Began: Not reported  
Pollution Characterization Began: Not reported  
Pollution Remediation Plan Submitted: Not reported  
Date Remediation Action Underway: Not reported  
Date Post Remedial Action Monitoring Began: Not reported

LUST SANTA CLARA:

Region: SANTA CLARA  
SCVWD ID: 07S1E08M02F  
Date Closed: 10/03/1994

Map ID  
Direction  
Distance  
Elevation

MAP FINDINGS

Site

Database(s)

EDR ID Number  
EPA ID Number

**THOMAS FALLON HOUSE (Continued)**

**S102438919**

EDR Link ID: 07S1E08M02F

HIST LUST SANTA CLARA:

Region: SANTA CLARA  
Region Code: 2  
SCVWD ID: 07S1E08M02  
Oversite Agency: SCVWD  
Date Listed: 1992-05-20 00:00:00  
Closed Date: 1994-10-03 00:00:00

**AA141**  
**West**  
**1/4-1/2**  
**0.401 mi.**  
**2117 ft.**

**BRANDENBURG PROPERTIES**  
**160 JULIAN W**  
**SAN JOSE, CA 95113**  
**Site 1 of 7 in cluster AA**

**LUST S105481887**  
**N/A**

**Relative:**  
**Higher**

LUST:

Region: STATE  
Global Id: T0608595937  
Latitude: 37.339096  
Longitude: -121.896311  
Case Type: LUST Cleanup Site  
Status: Completed - Case Closed  
Status Date: 06/11/2003  
Lead Agency: SAN FRANCISCO BAY RWQCB (REGION 2)  
Case Worker: Not reported  
Local Agency: SANTA CLARA COUNTY LOP  
RB Case Number: 43-2417  
LOC Case Number: Not reported  
File Location: Not reported  
Potential Media Affect: Under Investigation  
Potential Contaminants of Concern: Gasoline, Waste Oil / Motor / Hydraulic / Lubricating  
Site History: Not reported

**Actual:**  
**86 ft.**

Click here to access the California GeoTracker records for this facility:

Contact:

Global Id: T0608595937  
Contact Type: Local Agency Caseworker  
Contact Name: UST CASE WORKER  
Organization Name: SANTA CLARA COUNTY LOP  
Address: 1555 Berger Drive, Suite 300  
City: SAN JOSE  
Email: Not reported  
Phone Number: 4089183400

Status History:

Global Id: T0608595937  
Status: Completed - Case Closed  
Status Date: 06/11/2003

Global Id: T0608595937  
Status: Open - Case Begin Date  
Status Date: 03/09/2000

Regulatory Activities:

Global Id: T0608595937

Map ID  
 Direction  
 Distance  
 Elevation

MAP FINDINGS

Site

Database(s)

EDR ID Number  
 EPA ID Number

**BRANDENBURG PROPERTIES (Continued)**

**S105481887**

|              |                                  |
|--------------|----------------------------------|
| Action Type: | Other                            |
| Date:        | 08/01/2001                       |
| Action:      | Leak Reported                    |
| <br>         |                                  |
| Global Id:   | T0608595937                      |
| Action Type: | ENFORCEMENT                      |
| Date:        | 06/11/2003                       |
| Action:      | Closure/No Further Action Letter |
| <br>         |                                  |
| Global Id:   | T0608595937                      |
| Action Type: | RESPONSE                         |
| Date:        | 11/07/2001                       |
| Action:      | Email Correspondence             |
| <br>         |                                  |
| Global Id:   | T0608595937                      |
| Action Type: | Other                            |
| Date:        | 03/09/2000                       |
| Action:      | Leak Discovery                   |
| <br>         |                                  |
| Global Id:   | T0608595937                      |
| Action Type: | ENFORCEMENT                      |
| Date:        | 11/14/2001                       |
| Action:      | Staff Letter                     |
| <br>         |                                  |
| Global Id:   | T0608595937                      |
| Action Type: | Other                            |
| Date:        | 03/09/2000                       |
| Action:      | Leak Stopped                     |

**LUST REG 2:**

|   |              |
|---|--------------|
| Region:                                     | 2            |
| Facility Id:                                | 43-2417      |
| Facility Status:                            | Case Closed  |
| Case Number:                                | Not reported |
| How Discovered:                             | Tank Closure |
| Leak Cause:                                 | UNK          |
| Leak Source:                                | UNK          |
| Date Leak Confirmed:                        | Not reported |
| Oversight Program:                          | LUST         |
| Prelim. Site Assessment Workplan Submitted: | Not reported |
| Preliminary Site Assessment Began:          | Not reported |
| Pollution Characterization Began:           | Not reported |
| Pollution Remediation Plan Submitted:       | Not reported |
| Date Remediation Action Underway:           | Not reported |
| Date Post Remedial Action Monitoring Began: | Not reported |

**AB142**  
**ESE**  
**1/4-1/2**  
**0.402 mi.**  
**2122 ft.**

**SJSU-INDUSTRIAL STUDIES**  
**404 E SAN FERNANDO ST**  
**SAN JOSE, CA 95192**  
**Site 1 of 2 in cluster AB**

**LUST** **S103881016**  
**HIST LUST** **N/A**

**Relative:**  
**Higher**  
  
**Actual:**  
**89 ft.**

**LUST:**  
 Region: STATE  
 Global Id: T0608501837  
 Latitude: 37.338505

Map ID  
Direction  
Distance  
Elevation

MAP FINDINGS

Site

Database(s)

EDR ID Number  
EPA ID Number

**SJSU-INDUSTRIAL STUDIES (Continued)**

**S103881016**

Longitude: -121.879644  
Case Type: LUST Cleanup Site  
Status: Completed - Case Closed  
Status Date: 03/30/2000  
Lead Agency: SANTA CLARA COUNTY LOP  
Case Worker: UST  
Local Agency: SANTA CLARA COUNTY LOP  
RB Case Number: Not reported  
LOC Case Number: Not reported  
File Location: All Files are on GeoTracker or in the Local Agency Database  
Potential Media Affect: Other Groundwater (uses other than drinking water)  
Potential Contaminants of Concern: Gasoline  
Site History: Not reported

[Click here to access the California GeoTracker records for this facility:](#)

**Contact:**

Global Id: T0608501837  
Contact Type: Regional Board Caseworker  
Contact Name: Regional Water Board  
Organization Name: SAN FRANCISCO BAY RWQCB (REGION 2)  
Address: 1515 CLAY ST SUITE 1400  
City: OAKLAND  
Email: Not reported  
Phone Number: Not reported

Global Id: T0608501837  
Contact Type: Local Agency Caseworker  
Contact Name: UST CASE WORKER  
Organization Name: SANTA CLARA COUNTY LOP  
Address: 1555 Berger Drive, Suite 300  
City: SAN JOSE  
Email: Not reported  
Phone Number: 4089183400

**Status History:**

Global Id: T0608501837  
Status: Completed - Case Closed  
Status Date: 03/30/2000

Global Id: T0608501837  
Status: Open - Case Begin Date  
Status Date: 01/01/1993

Global Id: T0608501837  
Status: Open - Site Assessment  
Status Date: 02/01/1994

Global Id: T0608501837  
Status: Open - Site Assessment  
Status Date: 02/08/1994

Global Id: T0608501837  
Status: Open - Verification Monitoring  
Status Date: 05/12/1999

Map ID  
Direction  
Distance  
Elevation

MAP FINDINGS

Site

Database(s)

EDR ID Number  
EPA ID Number

**SJSU-INDUSTRIAL STUDIES (Continued)**

**S103881016**

Regulatory Activities:

Global Id: T0608501837  
Action Type: ENFORCEMENT  
Date: 03/30/2000  
Action: Closure/No Further Action Letter

Global Id: T0608501837  
Action Type: Other  
Date: 01/01/1993  
Action: Leak Reported

Global Id: T0608501837  
Action Type: ENFORCEMENT  
Date: 02/28/1997  
Action: Notice of Responsibility - #39879

Global Id: T0608501837  
Action Type: ENFORCEMENT  
Date: 05/10/1999  
Action: Staff Letter - #26964

Global Id: T0608501837  
Action Type: ENFORCEMENT  
Date: 06/11/1997  
Action: Staff Letter - #26959

Global Id: T0608501837  
Action Type: REMEDIATION  
Date: 02/08/1994  
Action: Excavation

Global Id: T0608501837  
Action Type: RESPONSE  
Date: 05/10/1999  
Action: Other Report / Document

Global Id: T0608501837  
Action Type: RESPONSE  
Date: 06/21/1999  
Action: Other Report / Document

Global Id: T0608501837  
Action Type: RESPONSE  
Date: 08/20/1997  
Action: Soil and Water Investigation Workplan

Region: STATE  
Global Id: T0608502071  
Latitude: 37.3383706  
Longitude: -121.8806637  
Case Type: LUST Cleanup Site  
Status: Completed - Case Closed  
Status Date: 04/10/2000  
Lead Agency: SANTA CLARA COUNTY LOP  
Case Worker: UST  
Local Agency: SANTA CLARA COUNTY LOP

Map ID  
Direction  
Distance  
Elevation

MAP FINDINGS

Site

Database(s)

EDR ID Number  
EPA ID Number

**SJSU-INDUSTRIAL STUDIES (Continued)**

**S103881016**

RB Case Number: Not reported  
LOC Case Number: Not reported  
File Location: All Files are on GeoTracker or in the Local Agency Database  
Potential Media Affect: Other Groundwater (uses other than drinking water)  
Potential Contaminants of Concern: Gasoline  
Site History: Not reported

Click here to access the California GeoTracker records for this facility:

Contact:

Global Id: T0608502071  
Contact Type: Regional Board Caseworker  
Contact Name: Regional Water Board  
Organization Name: SAN FRANCISCO BAY RWQCB (REGION 2)  
Address: 1515 CLAY ST SUITE 1400  
City: OAKLAND  
Email: Not reported  
Phone Number: Not reported

Global Id: T0608502071  
Contact Type: Local Agency Caseworker  
Contact Name: UST CASE WORKER  
Organization Name: SANTA CLARA COUNTY LOP  
Address: 1555 Berger Drive, Suite 300  
City: SAN JOSE  
Email: Not reported  
Phone Number: 4089183400

Status History:

Global Id: T0608502071  
Status: Completed - Case Closed  
Status Date: 04/10/2000

Global Id: T0608502071  
Status: Open - Case Begin Date  
Status Date: 01/01/1993

Global Id: T0608502071  
Status: Open - Site Assessment  
Status Date: 02/08/1994

Regulatory Activities:

Global Id: T0608502071  
Action Type: ENFORCEMENT  
Date: 05/10/1999  
Action: Staff Letter - #26973

Global Id: T0608502071  
Action Type: ENFORCEMENT  
Date: 12/23/1998  
Action: Staff Letter - #26970

Global Id: T0608502071  
Action Type: ENFORCEMENT  
Date: 08/04/1997  
Action: Staff Letter - #26967

Map ID  
Direction  
Distance  
Elevation

MAP FINDINGS

Site

Database(s)

EDR ID Number  
EPA ID Number

**SJSU-INDUSTRIAL STUDIES (Continued)**

**S103881016**

Global Id: T0608502071  
Action Type: ENFORCEMENT  
Date: 04/10/2000  
Action: Closure/No Further Action Letter

Global Id: T0608502071  
Action Type: Other  
Date: 01/01/1993  
Action: Leak Reported

Global Id: T0608502071  
Action Type: ENFORCEMENT  
Date: 02/28/1997  
Action: Notice of Responsibility - #39880

Global Id: T0608502071  
Action Type: REMEDIATION  
Date: 02/08/1994  
Action: Excavation

Global Id: T0608502071  
Action Type: RESPONSE  
Date: 05/10/1999  
Action: Other Report / Document

Global Id: T0608502071  
Action Type: RESPONSE  
Date: 06/21/1999  
Action: Other Report / Document

Global Id: T0608502071  
Action Type: RESPONSE  
Date: 02/01/1999  
Action: Other Report / Document

Global Id: T0608502071  
Action Type: RESPONSE  
Date: 10/31/1997  
Action: Soil and Water Investigation Report

**LUST REG 2:**

Region: 2  
Facility Id: Not reported  
Facility Status: Case Closed  
Case Number: 07S1E08K02f  
How Discovered: Not reported  
Leak Cause: Not reported  
Leak Source: Not reported  
Date Leak Confirmed: Not reported  
Oversight Program: LUST  
Prelim. Site Assesment Wokplan Submitted: Not reported  
Preliminary Site Assesment Began: 2/1/1994  
Pollution Characterization Began: 2/8/1994  
Pollution Remediation Plan Submitted: Not reported  
Date Remediation Action Underway: Not reported  
Date Post Remedial Action Monitoring Began: 5/12/1999



Map ID  
Direction  
Distance  
Elevation

MAP FINDINGS

Site

Database(s)

EDR ID Number  
EPA ID Number

**SJSU-INDUSTRIAL STUDIES (Continued)**

**S103881016**

Region: 2  
Facility Id: Not reported  
Facility Status: Case Closed  
Case Number: 07S1E08K03f  
How Discovered: Not reported  
Leak Cause: Not reported  
Leak Source: Not reported  
Date Leak Confirmed: Not reported  
Oversight Program: LUST  
Prelim. Site Assessment Workplan Submitted: Not reported  
Preliminary Site Assessment Began: 2/8/1994  
Pollution Characterization Began: 2/8/1994  
Pollution Remediation Plan Submitted: Not reported  
Date Remediation Action Underway: Not reported  
Date Post Remedial Action Monitoring Began: Not reported

LUST SANTA CLARA:

Region: SANTA CLARA  
SCVWD ID: 07S1E08K02F  
Date Closed: 03/30/2000  
EDR Link ID: 07S1E08K02F

Region: SANTA CLARA  
SCVWD ID: 07S1E08K03F  
Date Closed: 04/10/2000  
EDR Link ID: 07S1E08K03F

HIST LUST SANTA CLARA:

Region: SANTA CLARA  
Region Code: 2  
SCVWD ID: 07S1E08K02  
Oversite Agency: SCVWD  
Date Listed: 1994-06-02 00:00:00  
Closed Date: 2000-03-30 00:00:00

Region: SANTA CLARA  
Region Code: 2  
SCVWD ID: 07S1E08K03  
Oversite Agency: SCVWD  
Date Listed: 1994-06-02 00:00:00  
Closed Date: 2000-04-10 00:00:00

**AB143  
ESE  
1/4-1/2  
0.402 mi.  
2122 ft.**

**SJSU CORPORATE YARD  
404 SAN FERNANDO  
SAN JOSE, CA 95192  
Site 2 of 2 in cluster AB**

**HIST CORTESE S102437635  
N/A**

**Relative:  
Higher**

HIST CORTESE:  
Region: CORTESE  
Facility County Code: 43  
Reg By: LTNKA  
Reg Id: 43-2256

**Actual:  
89 ft.**

Region: CORTESE  
Facility County Code: 43  
Reg By: LTNKA

Map ID  
Direction  
Distance  
Elevation

MAP FINDINGS

Site

Database(s)

EDR ID Number  
EPA ID Number

**SJSU CORPORATE YARD (Continued)**

**S102437635**

Reg Id: 43-1994

**AC144**  
**NNE**  
**1/4-1/2**  
**0.404 mi.**  
**2132 ft.**

**ROTTEN ROBBIE #42**  
**455 JULIAN ST**  
**SAN JOSE, CA 95112**  
**Site 1 of 3 in cluster AC**

**LUST** **S103660572**  
**HIST LUST** **N/A**

**Relative:**  
**Lower**

LUST REG 2:  
Region: 2  
Facility Id: Not reported  
Facility Status: Pollution Characterization  
Case Number: 07S1E08B01f  
How Discovered: Not reported  
Leak Cause: Not reported  
Leak Source: Not reported  
Date Leak Confirmed: Not reported  
Oversight Program: LUST  
Prelim. Site Assessment Wokplan Submitted: Not reported  
Preliminary Site Assessment Began: 7/14/1997  
Pollution Characterization Began: 7/15/1997  
Pollution Remediation Plan Submitted: Not reported  
Date Remediation Action Underway: Not reported  
Date Post Remedial Action Monitoring Began: Not reported

**Actual:**  
**78 ft.**

HIST LUST SANTA CLARA:  
Region: SANTA CLARA  
Region Code: 2  
SCVWD ID: 07S1E08B01  
Oversite Agency: SCCDEH  
Date Listed: 1997-08-15 00:00:00  
Closed Date: Not reported

**AC145**  
**NNE**  
**1/4-1/2**  
**0.404 mi.**  
**2132 ft.**

**ROTTEN ROBBIE #42**  
**455 E. JULIAN ST.**  
**SAN JOSE, CA 95112**  
**Site 2 of 3 in cluster AC**

**LUST** **U001602621**  
**SWEEPS UST** **N/A**  
**HIST UST**  
**CUPA Listings**  
**SAN JOSE HAZMAT**

**Relative:**  
**Lower**

LUST:  
Region: STATE  
Global Id: T0608502019  
Latitude: 37.3450679180605  
Longitude: -121.884663105011  
Case Type: LUST Cleanup Site  
Status: Completed - Case Closed  
Status Date: 06/18/2014  
Lead Agency: SANTA CLARA COUNTY LOP  
Case Worker: AC  
Local Agency: SANTA CLARA COUNTY LOP  
RB Case Number: 18-007  
LOC Case Number: 07S1E08B01f  
File Location: All Files are on GeoTracker or in the Local Agency Database  
Potential Media Affect: Other Groundwater (uses other than drinking water)  
Potential Contaminants of Concern: Benzene, Gasoline, MTBE / TBA / Other Fuel Oxygenates  
Site History: On December 22, 2009 sampling subcontractor, GeoRestoration, Inc.,

**Actual:**  
**78 ft.**

Map ID  
Direction  
Distance  
Elevation

MAP FINDINGS

Site

Database(s)

EDR ID Number  
EPA ID Number

**ROTTEN ROBBIE #42 (Continued)**

**U001602621**

collected groundwater samples from the three on-site monitoring wells MW-1, MW-2, and MW-3 and one off-site monitoring well, MW-4. On November 3, 2009, RMA met with the SCDEH staff to discuss the status and conduct of several on-going Robinson Oil Company (ROC) projects including the Rotten Robbie 42 site. Particular concern was expressed regarding the benzene concentration that had been detected in the groundwater grab sample that had been collected from soil boring SB-1 on June 20, 2003. SB-1 is located on the ROC site but is less than 10 feet from the building on the adjacent property (317 N. 10th Street) that is used as a church. The benzene concentration of 750 ug/L detected in the grab sample from SB-1 is higher than the benzene environmental screening level for vapor intrusion of 540 ug/L. A subsequent groundwater grab sample collected from soil boring SB-2 installed (May 13, 2004) immediately adjacent to the church on the opposite (northwest) side was non-detect for benzene at <0.5 ug/L. During the discussion, it was decided that an additional soil boring (SB-5) would be installed proximal to the earlier boring SB-1. Only if the benzene concentration in the groundwater grab sample exceeded the vapor intrusion screening level (540 ug/L), would soil vapor testing be required. On December 22, 2009, concurrent with groundwater monitoring at the site, soil boring SB-5 was installed using a hand auger. Benzene was reported at 164 ug/L in the grab groundwater sample collected in SB5. Remediation at this site was removal of soil when USTs were replaced in 1997. This case was closed by the SWRCB.

[Click here to access the California GeoTracker records for this facility:](#)

**Contact:**

|                    |                                    |
|--------------------|------------------------------------|
| Global Id:         | T0608502019                        |
| Contact Type:      | Local Agency Caseworker            |
| Contact Name:      | AARON COSTA                        |
| Organization Name: | SANTA CLARA COUNTY LOP             |
| Address:           | 1555 Berger Drive, Suite 300       |
| City:              | SAN JOSE                           |
| Email:             | aaron.costa@cep.sccgov.org         |
| Phone Number:      | 4089181954                         |
| Global Id:         | T0608502019                        |
| Contact Type:      | Regional Board Caseworker          |
| Contact Name:      | Regional Water Board               |
| Organization Name: | SAN FRANCISCO BAY RWQCB (REGION 2) |
| Address:           | 1515 CLAY ST SUITE 1400            |
| City:              | OAKLAND                            |
| Email:             | Not reported                       |
| Phone Number:      | Not reported                       |

**Status History:**

|              |                         |
|--------------|-------------------------|
| Global Id:   | T0608502019             |
| Status:      | Completed - Case Closed |
| Status Date: | 06/18/2014              |
| Global Id:   | T0608502019             |
| Status:      | Open - Case Begin Date  |
| Status Date: | 07/14/1997              |
| Global Id:   | T0608502019             |

Map ID  
Direction  
Distance  
Elevation

MAP FINDINGS

Site

Database(s)

EDR ID Number  
EPA ID Number

**ROTTEN ROBBIE #42 (Continued)**

**U001602621**

Status: Open - Eligible for Closure  
Status Date: 08/05/2013

Global Id: T0608502019  
Status: Open - Site Assessment  
Status Date: 07/14/1997

Global Id: T0608502019  
Status: Open - Site Assessment  
Status Date: 07/15/1997

Global Id: T0608502019  
Status: Open - Verification Monitoring  
Status Date: 07/15/1997

Regulatory Activities:

Global Id: T0608502019  
Action Type: ENFORCEMENT  
Date: 06/18/2014  
Action: Closure/No Further Action Letter

Global Id: T0608502019  
Action Type: ENFORCEMENT  
Date: 07/18/1997  
Action: Staff Letter - #2188.14

Global Id: T0608502019  
Action Type: RESPONSE  
Date: 10/19/2012  
Action: Soil and Water Investigation Report

Global Id: T0608502019  
Action Type: ENFORCEMENT  
Date: 04/30/2010  
Action: Staff Letter

Global Id: T0608502019  
Action Type: ENFORCEMENT  
Date: 05/27/2010  
Action: Staff Letter

Global Id: T0608502019  
Action Type: RESPONSE  
Date: 04/30/2004  
Action: Monitoring Report - Quarterly

Global Id: T0608502019  
Action Type: RESPONSE  
Date: 10/31/2003  
Action: Monitoring Report - Quarterly

Global Id: T0608502019  
Action Type: ENFORCEMENT  
Date: 05/19/2014  
Action: Staff Letter

Global Id: T0608502019

Map ID  
Direction  
Distance  
Elevation

MAP FINDINGS

Site

Database(s)

EDR ID Number  
EPA ID Number

**ROTTEN ROBBIE #42 (Continued)**

**U001602621**

|              |  |
|--------------|--|
| Action Type: | ENFORCEMENT  |
| Date:        | 06/25/2014   |
| Action:      | Staff Letter   |
| Global Id:   | T0608502019  |
| Action Type: | Other  |
| Date:        | 08/11/1997   |
| Action:      | Leak Reported  |
| Global Id:   | T0608502019  |
| Action Type: | RESPONSE   |
| Date:        | 04/30/2003   |
| Action:      | Monitoring Report - Quarterly  |
| Global Id:   | T0608502019  |
| Action Type: | RESPONSE   |
| Date:        | 12/14/2001   |
| Action:      | Soil and Water Investigation Report                                    |
| Global Id:   | T0608502019  |
| Action Type: | RESPONSE   |
| Date:        | 09/06/2013   |
| Action:      | Site Assessment Report   |
| Global Id:   | T0608502019  |
| Action Type: | RESPONSE   |
| Date:        | 11/16/2010   |
| Action:      | Clean Up Fund - 5-Year Review Summary - Regulator Responded            |
| Global Id:   | T0608502019  |
| Action Type: | RESPONSE   |
| Date:        | 03/30/2012   |
| Action:      | Soil and Water Investigation Workplan - Addendum - Regulator Responded |
| Global Id:   | T0608502019  |
| Action Type: | ENFORCEMENT  |
| Date:        | 04/05/2004   |
| Action:      | Staff Letter - #400254   |
| Global Id:   | T0608502019  |
| Action Type: | ENFORCEMENT  |
| Date:        | 08/05/2005   |
| Action:      | Staff Letter - #500258   |
| Global Id:   | T0608502019  |
| Action Type: | ENFORCEMENT  |
| Date:        | 01/26/2011   |
| Action:      | Staff Letter   |
| Global Id:   | T0608502019  |
| Action Type: | RESPONSE   |
| Date:        | 01/31/2010   |
| Action:      | Monitoring Report - Semi-Annually                                      |
| Global Id:   | T0608502019  |
| Action Type: | RESPONSE   |
| Date:        | 05/28/2004   |

Map ID  
Direction  
Distance  
Elevation

MAP FINDINGS

Site

Database(s)

EDR ID Number  
EPA ID Number

**ROTTEN ROBBIE #42 (Continued)**

**U001602621**

Action: Monitoring Report - Quarterly

Global Id: T0608502019  
Action Type: RESPONSE  
Date: 09/09/9999  
Action: Other Workplan

Global Id: T0608502019  
Action Type: RESPONSE  
Date: 11/05/2005  
Action: Soil and Water Investigation Report

Global Id: T0608502019  
Action Type: RESPONSE  
Date: 01/31/2004  
Action: Monitoring Report - Quarterly

Global Id: T0608502019  
Action Type: RESPONSE  
Date: 01/30/2003  
Action: Monitoring Report - Quarterly

Global Id: T0608502019  
Action Type: RESPONSE  
Date: 09/09/9999  
Action: Other Workplan

Global Id: T0608502019  
Action Type: RESPONSE  
Date: 04/26/2013  
Action: Other Workplan - Regulator Responded

Global Id: T0608502019  
Action Type: REMEDIATION  
Date: 07/09/1997  
Action: Excavation

Global Id: T0608502019  
Action Type: ENFORCEMENT  
Date: 09/15/2011  
Action: Staff Letter

Global Id: T0608502019  
Action Type: RESPONSE  
Date: 07/31/2010  
Action: Monitoring Report - Semi-Annually

Global Id: T0608502019  
Action Type: ENFORCEMENT  
Date: 10/16/2001  
Action: Staff Letter - #26862

Global Id: T0608502019  
Action Type: ENFORCEMENT  
Date: 07/02/2002  
Action: Staff Letter - #38140

Map ID  
Direction  
Distance  
Elevation

MAP FINDINGS

Site

Database(s)

EDR ID Number  
EPA ID Number

**ROTTEN ROBBIE #42 (Continued)**

**U001602621**

|              |  |
|--------------|--|
| Global Id:   | T0608502019  |
| Action Type: | ENFORCEMENT  |
| Date:        | 01/27/2012   |
| Action:      | Staff Letter   |
| Global Id:   | T0608502019  |
| Action Type: | ENFORCEMENT  |
| Date:        | 03/21/2012   |
| Action:      | Staff Letter   |
| Global Id:   | T0608502019  |
| Action Type: | ENFORCEMENT  |
| Date:        | 03/04/2013   |
| Action:      | Staff Letter   |
| Global Id:   | T0608502019  |
| Action Type: | ENFORCEMENT  |
| Date:        | 05/06/2005   |
| Action:      | Staff Letter - #500265                                   |
| Global Id:   | T0608502019  |
| Action Type: | ENFORCEMENT  |
| Date:        | 05/02/2013   |
| Action:      | Staff Letter   |
| Global Id:   | T0608502019  |
| Action Type: | ENFORCEMENT  |
| Date:        | 06/20/2012   |
| Action:      | Staff Letter   |
| Global Id:   | T0608502019  |
| Action Type: | ENFORCEMENT  |
| Date:        | 01/18/2013   |
| Action:      | Staff Letter   |
| Global Id:   | T0608502019  |
| Action Type: | Other  |
| Date:        | 07/09/1997   |
| Action:      | Leak Discovery   |
| Global Id:   | T0608502019  |
| Action Type: | RESPONSE   |
| Date:        | 11/18/2011   |
| Action:      | Soil and Water Investigation Workplan - Addendum         |
| Global Id:   | T0608502019  |
| Action Type: | ENFORCEMENT  |
| Date:        | 08/10/2009   |
| Action:      | Staff Letter   |
| Global Id:   | T0608502019  |
| Action Type: | ENFORCEMENT  |
| Date:        | 12/26/2013   |
| Action:      | Clean Up Fund - Case Closure Review Summary Report (RSR) |
| Global Id:   | T0608502019  |
| Action Type: | ENFORCEMENT  |

Map ID  
Direction  
Distance  
Elevation

MAP FINDINGS

Site

Database(s)

EDR ID Number  
EPA ID Number

**ROTTEN ROBBIE #42 (Continued)**

**U001602621**

Date: 12/26/2013  
Action: Clean Up Fund - Letter to RP

Global Id: T0608502019  
Action Type: ENFORCEMENT  
Date: 03/24/2014  
Action: State Water Board Closure Order

Global Id: T0608502019  
Action Type: Other  
Date: 07/09/1997  
Action: Leak Stopped

**SWEEPS UST:**

Status: Active  
Comp Number: 401732  
Number: 9  
Board Of Equalization: Not reported  
Referral Date: 09-30-92  
Action Date: 09-08-92  
Created Date: 02-29-88  
Owner Tank Id: Not reported  
SWRCB Tank Id: 43-060-401732-000001  
Tank Status: A  
Capacity: 12000  
Active Date: Not reported  
Tank Use: M.V. FUEL  
STG: P  
Content: REG UNLEADED  
Number Of Tanks: 4

Status: Active  
Comp Number: 401732  
Number: 9  
Board Of Equalization: Not reported  
Referral Date: 09-30-92  
Action Date: 09-08-92  
Created Date: 02-29-88  
Owner Tank Id: Not reported  
SWRCB Tank Id: 43-060-401732-000002  
Tank Status: A  
Capacity: 12000  
Active Date: Not reported  
Tank Use: M.V. FUEL  
STG: P  
Content: REG UNLEADED  
Number Of Tanks: Not reported

Status: Active  
Comp Number: 401732  
Number: 9  
Board Of Equalization: Not reported  
Referral Date: 09-30-92  
Action Date: 09-08-92  
Created Date: 02-29-88  
Owner Tank Id: Not reported



Map ID  
Direction  
Distance  
Elevation

MAP FINDINGS

Site

Database(s)

EDR ID Number  
EPA ID Number

**ROTTEN ROBBIE #42 (Continued)**

**U001602621**

SWRCB Tank Id: 43-060-401732-000003  
Tank Status: A  
Capacity: 12000  
Active Date: Not reported  
Tank Use: M.V. FUEL  
STG: P  
Content: REG UNLEADED  
Number Of Tanks: Not reported

Status: Active  
Comp Number: 401732  
Number: 9  
Board Of Equalization: Not reported  
Referral Date: 09-30-92  
Action Date: 09-08-92  
Created Date: 02-29-88  
Owner Tank Id: Not reported  
SWRCB Tank Id: 43-060-401732-000004  
Tank Status: A  
Capacity: 12000  
Active Date: Not reported  
Tank Use: M.V. FUEL  
STG: P  
Content: DIESEL  
Number Of Tanks: Not reported

**HIST UST:**

File Number: Not reported  
URL: Not reported  
Region: STATE  
Facility ID: 00000031177  
Facility Type: Gas Station  
Other Type: Not reported  
Contact Name: TOM ROBINSON  
Telephone: 4082527720  
Owner Name: HERBERT F. RICHARDS  
Owner Address: 4250 WILLIAMS RD  
Owner City,St,Zip: SAN JOSE, CA 95129  
Total Tanks: 0004

Tank Num: 001  
Container Num: 42-01  
Year Installed: 1962  
Tank Capacity: 00012000  
Tank Used for: PRODUCT  
Type of Fuel: REGULAR  
Container Construction Thickness: 1/4  
Leak Detection: Stock Inventor, 10

Tank Num: 002  
Container Num: 42-02  
Year Installed: 1962  
Tank Capacity: 00012000  
Tank Used for: PRODUCT  
Type of Fuel: UNLEADED  
Container Construction Thickness: 1/4  
Leak Detection: Stock Inventor, 10

Map ID  
Direction  
Distance  
Elevation

MAP FINDINGS

Site

Database(s)

EDR ID Number  
EPA ID Number

**ROTTEN ROBBIE #42 (Continued)**

**U001602621**

Tank Num: 003  
Container Num: 42-03  
Year Installed: 1962  
Tank Capacity: 00012000  
Tank Used for: PRODUCT  
Type of Fuel: PREMIUM  
Container Construction Thickness: 1/4  
Leak Detection: Stock Inventor, 10

Tank Num: 004  
Container Num: 42-04  
Year Installed: 1980  
Tank Capacity: 00012000  
Tank Used for: PRODUCT  
Type of Fuel: PREMIUM  
Container Construction Thickness: 1/4  
Leak Detection: Stock Inventor, 10

**CUPA SANTA CLARA:**

Region: SANTA CLARA  
PE#: BP01  
Program Description: HMBP FACILITY, 1-3 CHEMICALS  
Latitude: 37.345100  
Longitude: -121.884468

Region: SANTA CLARA  
PE#: 2202  
Program Description: GENERATES < 100 KG/YR  
Latitude: 37.345100  
Longitude: -121.884468

Region: SANTA CLARA  
PE#: 2399  
Program Description: UNDERGROUND STORAGE TANK PROGRAM RECORD  
Latitude: 37.345100  
Longitude: -121.884468

**SAN JOSE HAZMAT:**

Region: SAN JOSE  
File Num: 401732  
Class: Gasoline Station

---

**AA146 BRANDENBURG PROPERTIES**  
**West 185 JULIAN W**  
**1/4-1/2 SAN JOSE, CA 95113**  
**0.407 mi.**  
**2151 ft. Site 2 of 7 in cluster AA**

**LUST S105481886**  
**N/A**

**Relative:**  
**Higher**

**LUST:**

Region: STATE  
Global Id: T0608503496  
Latitude: 37.339286  
Longitude: -121.897017  
Case Type: LUST Cleanup Site  
Status: Completed - Case Closed  
Status Date: 03/27/2002  
Lead Agency: SAN FRANCISCO BAY RWQCB (REGION 2)

**Actual:**  
**86 ft.**

Map ID  
Direction  
Distance  
Elevation

MAP FINDINGS

Site

Database(s)

EDR ID Number  
EPA ID Number

**BRANDENBURG PROPERTIES (Continued)**

**S105481886**

Case Worker: Not reported  
Local Agency: SANTA CLARA COUNTY LOP  
RB Case Number: 43-2416  
LOC Case Number: Not reported  
File Location: Not reported  
Potential Media Affect: Under Investigation  
Potential Contaminants of Concern: Waste Oil / Motor / Hydraulic / Lubricating, Heating Oil / Fuel Oil  
Site History: Not reported

[Click here to access the California GeoTracker records for this facility:](#)

Contact:

Global Id: T0608503496  
Contact Type: Local Agency Caseworker  
Contact Name: UST CASE WORKER  
Organization Name: SANTA CLARA COUNTY LOP  
Address: 1555 Berger Drive, Suite 300  
City: SAN JOSE  
Email: Not reported  
Phone Number: 4089183400

Status History:

Global Id: T0608503496  
Status: Completed - Case Closed  
Status Date: 03/27/2002

Global Id: T0608503496  
Status: Open - Case Begin Date  
Status Date: 03/09/2000

Regulatory Activities:

Global Id: T0608503496  
Action Type: ENFORCEMENT  
Date: 11/14/2001  
Action: Staff Letter

Global Id: T0608503496  
Action Type: ENFORCEMENT  
Date: 03/27/2002  
Action: Closure/No Further Action Letter

Global Id: T0608503496  
Action Type: Other  
Date: 08/01/2000  
Action: Leak Reported

Global Id: T0608503496  
Action Type: ENFORCEMENT  
Date: 03/27/2002  
Action: Closure/No Further Action Letter

Global Id: T0608503496  
Action Type: Other  
Date: 03/09/2000  
Action: Leak Discovery

Global Id: T0608503496

Map ID  
Direction  
Distance  
Elevation

MAP FINDINGS

Site

Database(s)

EDR ID Number  
EPA ID Number

**BRANDENBURG PROPERTIES (Continued)**

**S105481886**

Action Type: Other  
Date: 03/09/2000  
Action: Leak Stopped

LUST REG 2:

Region: 2  
Facility Id: 43-2416  
Facility Status: Case Closed  
Case Number: Not reported  
How Discovered: Tank Closure  
Leak Cause: UNK  
Leak Source: UNK  
Date Leak Confirmed: Not reported  
Oversight Program: LUST  
Prelim. Site Assessment Workplan Submitted: Not reported  
Preliminary Site Assessment Began: Not reported  
Pollution Characterization Began: Not reported  
Pollution Remediation Plan Submitted: Not reported  
Date Remediation Action Underway: Not reported  
Date Post Remedial Action Monitoring Began: Not reported

**AA147**  
**West**  
**1/4-1/2**  
**0.411 mi.**  
**2172 ft.**

**BRANDENBURG PROPERTIES**  
**160 W JULIAN ST**  
**SAN JOSE, CA**

**LUST S102795416**  
**N/A**

**Site 3 of 7 in cluster AA**

**Relative:**  
**Higher**

LUST SANTA CLARA:

Region: SANTA CLARA  
SCVWD ID: 07S1E07H04F  
Date Closed: 03/27/2002  
EDR Link ID: 07S1E07H04F

**Actual:**  
**85 ft.**

**AA148**  
**West**  
**1/4-1/2**  
**0.411 mi.**  
**2172 ft.**

**BRANDENBURG PROPERTIES**  
**160 W JULIAN ST**  
**SAN JOSE, CA**

**HIST LUST S105512865**  
**N/A**

**Site 4 of 7 in cluster AA**

**Relative:**  
**Higher**

HIST LUST SANTA CLARA:

Region: SANTA CLARA  
Region Code: 2  
SCVWD ID: 07S1E07H04  
Oversite Agency: SFRWQCB  
Date Listed: 2001-09-07 00:00:00  
Closed Date: 2002-03-27 00:00:00

**Actual:**  
**85 ft.**

MAP FINDINGS

Map ID  
Direction  
Distance  
Elevation

Site

Database(s)

EDR ID Number  
EPA ID Number

**AC149**     **ROTTEN ROBBIE**  
**NNE**        **455 JULIAN**  
**1/4-1/2**     **SAN JOSE, CA 95129**  
**0.419 mi.**  
**2211 ft.**     **Site 3 of 3 in cluster AC**

**LUST**     **S104162892**  
**HIST CORTESE**     **N/A**

**Relative:**     LUST SANTA CLARA:  
**Lower**        Region:            SANTA CLARA  
                    SCVWD ID:        07S1E08B01F  
**Actual:**        Date Closed:      Not reported  
**78 ft.**            EDR Link ID:     07S1E08B01F

HIST CORTESE:  
Region:                            CORTESE  
Facility County Code:        43  
Reg By:                            LTNKA  
Reg Id:                             43-2198

**AD150**     **7-ELEVEN #17496**  
**East**        **452 E. SANTA CLARA ST.**  
**1/4-1/2**     **SAN JOSE, CA 95112**  
**0.421 mi.**  
**2222 ft.**     **Site 1 of 5 in cluster AD**

**LUST**     **S109280436**  
**EMI**        **N/A**  
**SAN JOSE HAZMAT**

**Relative:**     LUST:  
**Higher**        Region:                            STATE  
                    Global Id:                        T0608500077  
**Actual:**        Latitude:                        37.3405813259899  
**86 ft.**            Longitude:                       -121.880671977997  
                    Case Type:                       LUST Cleanup Site  
                    Status:                            Completed - Case Closed  
                    Status Date:                    10/03/2011  
                    Lead Agency:                    SANTA CLARA COUNTY LOP  
                    Case Worker:                    Not reported  
                    Local Agency:                   Not reported  
                    RB Case Number:               Not reported  
                    LOC Case Number:              07S1E08H02f  
                    File Location:                   All Files are on GeoTracker or in the Local Agency Database  
                    Potential Media Affect:        Other Groundwater (uses other than drinking water)  
                    Potential Contaminants of Concern: MTBE / TBA / Other Fuel Oxygenates, Gasoline  
                    Site History:                    Leak detection well MW-1 was installed in 1985 as part of underground storage tank (UST) compliance requirements. Monitoring wells MW-2 through MW-4 were installed in April 1989, in response to an unauthorized release report filed in September 1988. The report was based on 15 gallons of fuel released due to line damage during an underground fueling system upgrade, and detection of liquid phase hydrocarbons (LPH) in well MW-1. Hydrocarbons in soil and groundwater were detected in MW-2, but not in MW-3 or MW-4. Wells MW-1 through MW-4 were tested for concurrent use as groundwater monitoring and soil vapor extraction (SVE) wells in July 1991. Dedicated SVE wells VW-1 and VW-2 and groundwater monitoring wells MW-5 and MW-6 were installed in November 1991. Vapor extraction testing conducted in January 1992 indicated a general SVE radius of influence of 20 feet. Monitoring wells MW-7 and MW-8 were installed and four soil borings (B-1 through B-4) were drilled in February 1992. Monitoring well MW-9 and sparge wells SP-1 and SP-2 were installed in December 1993. Five cone penetrometer points (CPT-1 through CPT-5) were advanced downgradient of the main plume area in December 1993. Samples collected from the cone penetrometer points did not contain dissolved

Map ID  
Direction  
Distance  
Elevation

MAP FINDINGS

Site

Database(s)

EDR ID Number  
EPA ID Number

7-ELEVEN #17496 (Continued)

S109280436

hydrocarbons above laboratory reporting limits. An SVE system (including horizontal vapor extraction wells HVW-1 and HVW-2) was installed in August 1993, and was turned off in September 1994, after extracted vapor concentrations declined to stable minimum levels. Air sparging was done concurrently with SVE. Sparge testing performed in January 1994 indicated an approximate radius of influence of 15 feet. The SVE/air sparging system, wells MW-1, VW-1, VW-2, and (original) sparge wells SP-1 and SP-2 were removed in September 1995, during upgrade of the site fueling system and removal of 350 tons of soil from the hydrocarbon source area. Additional offsite assessment (soil borings B-1 through B-5, GP-1 through GP-6) performed in March and May 1999 indicated dissolved methyl-tert-butyl ether (MtBE) concentrations in the furthest downgradient grab water sample to be 256 micrograms per liter ("g/L) at 30 feet below ground surface (bgs). The 1999 assessment was conducted in conjunction with onsite injection of microbial/nutrient and oxygen-releasing compound slurry as an enhanced passive bioremediation measure. Quarterly monitoring data from January, April, and June 2000 indicated that dissolved nutrient levels showed evidence of reduction (via microbial consumption) over time, and that areas of relatively high heterotrophic microbial population density corresponded to areas of higher dissolved hydrocarbon and oxygenate levels. Dissolved MtBE levels showed evidence of decline in response to treatment measures, but did not yet comply with Santa Clara Valley Water District (SCVWD) remedial goals. Dissolved oxygen (DO) level increases observed just after treatment were not sustained. Based on these data, the SCVWD requested establishment of a groundwater monitoring grid at depths of 30 feet bgs, and initiation of further remediation. Monitoring wells MW-7A and MW-10 through MW-12 were installed in March 2001, to monitor vertical plume distribution and replace buried source area well MW-7. Sparge wells SP-1 through SP-6 (including new wells SP-1 and SP-2) were installed in March 2001, and an oxygen uptake study was conducted in conjunction with a vapor extraction test in April 2001, to demonstrate the feasibility of combined oxygen injection/SVE remediation at the site. In March 2003, periodic injection of oxygen into sparge wells began onsite. On August 13, 2003, two soil samples were collected from beneath each fuel dispenser. The soil samples did not contain concentrations of total petroleum hydrocarbons as gasoline (TPHg), benzene, toluene, ethylbenzene, and total xylenes (BTEX), MtBE, di-isopropyl ether(DIPE), tert-amylmethyl ether (TAME), ethyl-t-butyl ether (EtBE), tert-butyl alcohol (TBA), 1,2-dichloroethane (DCA) and 1,2-dibromoethane (EDB) above laboratory reporting limits. On November 17 through 19, 2004, SECOR supervised the installation of SP-7 through SP-10, SP-13, and tank pit well TP-1. Proposed oxygen injection wells SP-11 and SP-12 were not installed due to the inability to confirm or deny the presence of utilities in the proposed boring locations. Proposed monitoring wells MW-13 and MW-14 were not drilled due to the presence of fiber optic lines. On December 19-20, 2005, SECOR conducted a SVE test utilizing tank pit well TP-1 at the site. The purpose of the test was to determine if residual concentrations of TPHg, BTEX, or MtBE are present in the tank pit backfill. Soil vapor samples collected during the SVE test did not contain concentrations of TPHg, BTEX, or MtBE above laboratory reporting limits. On January 3, 2006, SECOR supervised the installation of one offsite deep monitoring well, MW-13(D). Proposed oxygen injection wells SP-11 and SP-12 were not installed due to the presence of pea gravel in the proposed

Map ID  
Direction  
Distance  
Elevation

MAP FINDINGS

Site

Database(s)

EDR ID Number  
EPA ID Number

**7-ELEVEN #17496 (Continued)**

**S109280436**

locations. The last oxygen injection occurred on 10/29/09.

[Click here to access the California GeoTracker records for this facility:](#)

**Contact:**

Global Id: T0608500077  
Contact Type: Regional Board Caseworker  
Contact Name: Regional Water Board  
Organization Name: SAN FRANCISCO BAY RWQCB (REGION 2)  
Address: 1515 CLAY ST SUITE 1400  
City: OAKLAND  
Email: Not reported  
Phone Number: Not reported

**Status History:**

Global Id: T0608500077  
Status: Completed - Case Closed  
Status Date: 10/03/2011

Global Id: T0608500077  
Status: Open - Case Begin Date  
Status Date: 09/15/1988

Global Id: T0608500077  
Status: Open - Remediation  
Status Date: 08/01/1993

Global Id: T0608500077  
Status: Open - Remediation  
Status Date: 08/07/2001

Global Id: T0608500077  
Status: Open - Remediation  
Status Date: 03/17/2003

Global Id: T0608500077  
Status: Open - Site Assessment  
Status Date: 04/26/1989

Global Id: T0608500077  
Status: Open - Site Assessment  
Status Date: 09/01/1995

Global Id: T0608500077  
Status: Open - Verification Monitoring  
Status Date: 01/25/2002

Global Id: T0608500077  
Status: Open - Verification Monitoring  
Status Date: 10/30/2009

**Regulatory Activities:**

Global Id: T0608500077  
Action Type: ENFORCEMENT  
Date: 01/19/2010  
Action: Staff Letter

Map ID  
Direction  
Distance  
Elevation

MAP FINDINGS

Site

Database(s)

EDR ID Number  
EPA ID Number

**7-ELEVEN #17496 (Continued)**

**S109280436**

|              |  |
|--------------|--|
| Global Id:   | T0608500077                                  |
| Action Type: | RESPONSE                                     |
| Date:        | 07/15/2000                                   |
| Action:      | Monitoring Report - Quarterly                |
| Global Id:   | T0608500077                                  |
| Action Type: | ENFORCEMENT                                  |
| Date:        | 04/16/2010                                   |
| Action:      | Staff Letter                                 |
| Global Id:   | T0608500077                                  |
| Action Type: | ENFORCEMENT                                  |
| Date:        | 11/22/2010                                   |
| Action:      | Notification - Public Notice of Case Closure |
| Global Id:   | T0608500077                                  |
| Action Type: | RESPONSE                                     |
| Date:        | 02/08/2005                                   |
| Action:      | Monitoring Report - Quarterly                |
| Global Id:   | T0608500077                                  |
| Action Type: | ENFORCEMENT                                  |
| Date:        | 10/03/2011                                   |
| Action:      | Closure/No Further Action Letter             |
| Global Id:   | T0608500077                                  |
| Action Type: | ENFORCEMENT                                  |
| Date:        | 10/28/1993                                   |
| Action:      | InterAgency Agreement - #43-0005             |
| Global Id:   | T0608500077                                  |
| Action Type: | Other  |
| Date:        | 01/13/1989                                   |
| Action:      | Leak Reported                                |
| Global Id:   | T0608500077                                  |
| Action Type: | RESPONSE                                     |
| Date:        | 01/30/2009                                   |
| Action:      | Monitoring Report - Quarterly                |
| Global Id:   | T0608500077                                  |
| Action Type: | RESPONSE                                     |
| Date:        | 11/20/2000                                   |
| Action:      | Soil and Water Investigation Report          |
| Global Id:   | T0608500077                                  |
| Action Type: | RESPONSE                                     |
| Date:        | 08/15/2005                                   |
| Action:      | Soil and Water Investigation Workplan        |
| Global Id:   | T0608500077                                  |
| Action Type: | RESPONSE                                     |
| Date:        | 02/04/2002                                   |
| Action:      | Monitoring Report - Quarterly                |
| Global Id:   | T0608500077                                  |
| Action Type: | RESPONSE                                     |



Map ID  
Direction  
Distance  
Elevation

MAP FINDINGS

Site

Database(s)

EDR ID Number  
EPA ID Number

**7-ELEVEN #17496 (Continued)**

**S109280436**

Date: 11/08/2004  
Action: Monitoring Report - Quarterly

Global Id: T0608500077  
Action Type: RESPONSE  
Date: 04/15/2000  
Action: Monitoring Report - Quarterly

Global Id: T0608500077  
Action Type: RESPONSE  
Date: 07/17/2000  
Action: Soil and Water Investigation Workplan - Regulator Responded

Global Id: T0608500077  
Action Type: ENFORCEMENT  
Date: 02/14/2011  
Action: Staff Letter

Global Id: T0608500077  
Action Type: ENFORCEMENT  
Date: 08/05/1993  
Action: 13267 Requirement - #43-0005

Global Id: T0608500077  
Action Type: RESPONSE  
Date: 04/30/2009  
Action: Monitoring Report - Quarterly

Global Id: T0608500077  
Action Type: RESPONSE  
Date: 07/23/2004  
Action: Soil and Water Investigation Workplan

Global Id: T0608500077  
Action Type: RESPONSE  
Date: 10/15/2001  
Action: Remedial Progress Report

Global Id: T0608500077  
Action Type: RESPONSE  
Date: 09/26/1999  
Action: Interim Remedial Action Plan

Global Id: T0608500077  
Action Type: RESPONSE  
Date: 01/21/2008  
Action: Corrective Action Plan / Remedial Action Plan

Global Id: T0608500077  
Action Type: RESPONSE  
Date: 03/11/2005  
Action: Soil and Water Investigation Report

Global Id: T0608500077  
Action Type: RESPONSE  
Date: 04/11/1994  
Action: Correspondence

Map ID  
Direction  
Distance  
Elevation

MAP FINDINGS

Site

Database(s)

EDR ID Number  
EPA ID Number

7-ELEVEN #17496 (Continued)

S109280436

|              |  |
|--------------|--|
| Global Id:   | T0608500077  |
| Action Type: | RESPONSE   |
| Date:        | 10/28/2004   |
| Action:      | Verbal Communication                                 |
| Global Id:   | T0608500077  |
| Action Type: | REMEDIATION  |
| Date:        | 08/07/2001   |
| Action:      | In Situ Physical/Chemical Treatment (other than SVE) |
| Global Id:   | T0608500077  |
| Action Type: | REMEDIATION  |
| Date:        | 03/17/2003   |
| Action:      | In Situ Biological Treatment                         |
| Global Id:   | T0608500077  |
| Action Type: | REMEDIATION  |
| Date:        | 08/18/1989   |
| Action:      | Free Product Removal                                 |
| Global Id:   | T0608500077  |
| Action Type: | REMEDIATION  |
| Date:        | 08/19/1993   |
| Action:      | Soil Vapor Extraction (SVE)                          |
| Global Id:   | T0608500077  |
| Action Type: | REMEDIATION  |
| Date:        | 05/17/1993   |
| Action:      | Pump & Treat (P&T) Groundwater                       |
| Global Id:   | T0608500077  |
| Action Type: | ENFORCEMENT  |
| Date:        | 03/06/2008   |
| Action:      | Staff Letter - #80630                                |
| Global Id:   | T0608500077  |
| Action Type: | ENFORCEMENT  |
| Date:        | 01/25/2008   |
| Action:      | Staff Letter - #80521                                |
| Global Id:   | T0608500077  |
| Action Type: | ENFORCEMENT  |
| Date:        | 10/15/2007   |
| Action:      | Staff Letter - #705101                               |
| Global Id:   | T0608500077  |
| Action Type: | ENFORCEMENT  |
| Date:        | 08/31/2001   |
| Action:      | Staff Letter - #26937                                |
| Global Id:   | T0608500077  |
| Action Type: | ENFORCEMENT  |
| Date:        | 01/11/2002   |
| Action:      | Staff Letter - #26939                                |
| Global Id:   | T0608500077  |
| Action Type: | ENFORCEMENT  |

Map ID  
Direction  
Distance  
Elevation

MAP FINDINGS

Site

Database(s)

EDR ID Number  
EPA ID Number

7-ELEVEN #17496 (Continued)

S109280436

Date: 05/20/2004  
Action: Staff Letter - #43984

Global Id: T0608500077  
Action Type: ENFORCEMENT  
Date: 08/20/2004  
Action: Staff Letter - #40028

Global Id: T0608500077  
Action Type: ENFORCEMENT  
Date: 08/23/2004  
Action: Staff Letter - #44621

Global Id: T0608500077  
Action Type: ENFORCEMENT  
Date: 06/29/2005  
Action: Staff Letter - #50926

Global Id: T0608500077  
Action Type: ENFORCEMENT  
Date: 07/27/2005  
Action: Staff Letter - #05277

Global Id: T0608500077  
Action Type: ENFORCEMENT  
Date: 01/24/1999  
Action: Staff Letter - #26925

Global Id: T0608500077  
Action Type: ENFORCEMENT  
Date: 04/23/1999  
Action: Staff Letter - #26918

Global Id: T0608500077  
Action Type: ENFORCEMENT  
Date: 08/12/1999  
Action: Staff Letter - #26920

Global Id: T0608500077  
Action Type: ENFORCEMENT  
Date: 06/05/2000  
Action: Staff Letter - #26929

Global Id: T0608500077  
Action Type: ENFORCEMENT  
Date: 09/18/2000  
Action: Staff Letter - #26932

Global Id: T0608500077  
Action Type: RESPONSE  
Date: 01/30/2010  
Action: Remedial Progress Report

Global Id: T0608500077  
Action Type: RESPONSE  
Date: 10/30/2009  
Action: Remedial Progress Report

Map ID  
Direction  
Distance  
Elevation

MAP FINDINGS

Site

Database(s)

EDR ID Number  
EPA ID Number

**7-ELEVEN #17496 (Continued)**

**S109280436**

|              |   |
|--------------|---|
| Global Id:   | T0608500077                               |
| Action Type: | RESPONSE                                  |
| Date:        | 04/30/2010                                |
| Action:      | Monitoring Report - Quarterly             |
| Global Id:   | T0608500077                               |
| Action Type: | RESPONSE                                  |
| Date:        | 10/30/2009                                |
| Action:      | Monitoring Report - Semi-Annually         |
| Global Id:   | T0608500077                               |
| Action Type: | RESPONSE                                  |
| Date:        | 07/30/1999                                |
| Action:      | Other Report / Document                   |
| Global Id:   | T0608500077                               |
| Action Type: | RESPONSE                                  |
| Date:        | 03/11/2005                                |
| Action:      | Soil and Water Investigation Report       |
| Global Id:   | T0608500077                               |
| Action Type: | RESPONSE                                  |
| Date:        | 07/23/2010                                |
| Action:      | Other Report / Document                   |
| Global Id:   | T0608500077                               |
| Action Type: | RESPONSE                                  |
| Date:        | 08/18/1994                                |
| Action:      | Monitoring Report - Quarterly             |
| Global Id:   | T0608500077                               |
| Action Type: | RESPONSE                                  |
| Date:        | 09/14/1988                                |
| Action:      | Unauthorized Release Form                 |
| Global Id:   | T0608500077                               |
| Action Type: | RESPONSE                                  |
| Date:        | 01/13/1989                                |
| Action:      | Unauthorized Release Form                 |
| Global Id:   | T0608500077                               |
| Action Type: | RESPONSE                                  |
| Date:        | 07/23/2010                                |
| Action:      | Tank Removal Report / UST Sampling Report |
| Global Id:   | T0608500077                               |
| Action Type: | RESPONSE                                  |
| Date:        | 10/24/2007                                |
| Action:      | Correspondence                            |
| Global Id:   | T0608500077                               |
| Action Type: | RESPONSE                                  |
| Date:        | 11/02/2004                                |
| Action:      | Correspondence                            |
| Global Id:   | T0608500077                               |
| Action Type: | RESPONSE                                  |

Map ID  
Direction  
Distance  
Elevation

MAP FINDINGS

Site

Database(s)

EDR ID Number  
EPA ID Number

7-ELEVEN #17496 (Continued)

S109280436

Date: 11/22/1993  
Action: Other Report / Document

Global Id: T0608500077  
Action Type: ENFORCEMENT  
Date: 09/16/1993  
Action: Staff Letter - #43-0005

Global Id: T0608500077  
Action Type: RESPONSE  
Date: 07/30/2010  
Action: Monitoring Report - Quarterly

Global Id: T0608500077  
Action Type: RESPONSE  
Date: 07/30/2009  
Action: Remedial Progress Report

Global Id: T0608500077  
Action Type: RESPONSE  
Date: 10/30/2010  
Action: Monitoring Report - Quarterly

Global Id: T0608500077  
Action Type: RESPONSE  
Date: 10/15/2007  
Action: Other Report / Document

Global Id: T0608500077  
Action Type: RESPONSE  
Date: 10/08/1991  
Action: Well Installation Workplan

Global Id: T0608500077  
Action Type: RESPONSE  
Date: 12/02/1992  
Action: Correspondence

Global Id: T0608500077  
Action Type: RESPONSE  
Date: 01/29/1990  
Action: Monitoring Report - Quarterly

Global Id: T0608500077  
Action Type: RESPONSE  
Date: 08/24/2011  
Action: Correspondence

Global Id: T0608500077  
Action Type: RESPONSE  
Date: 06/10/1994  
Action: Correspondence

Global Id: T0608500077  
Action Type: RESPONSE  
Date: 11/18/1992  
Action: Other Report / Document

Map ID  
Direction  
Distance  
Elevation

MAP FINDINGS

Site

Database(s)

EDR ID Number  
EPA ID Number

7-ELEVEN #17496 (Continued)

S109280436

|              |                                    |
|--------------|------------------------------------|
| Global Id:   | T0608500077                        |
| Action Type: | RESPONSE                           |
| Date:        | 07/23/2010                         |
| Action:      | Correspondence                     |
| Global Id:   | T0608500077                        |
| Action Type: | RESPONSE                           |
| Date:        | 07/19/1995                         |
| Action:      | Other Report / Document            |
| Global Id:   | T0608500077                        |
| Action Type: | ENFORCEMENT                        |
| Date:        | 10/15/1992                         |
| Action:      | * Historical Enforcement - #39875  |
| Global Id:   | T0608500077                        |
| Action Type: | ENFORCEMENT                        |
| Date:        | 10/17/2007                         |
| Action:      | Notice of Responsibility - #701701 |
| Global Id:   | T0608500077                        |
| Action Type: | Other                              |
| Date:        | 09/15/1988                         |
| Action:      | Leak Began                         |
| Global Id:   | T0608500077                        |
| Action Type: | Other                              |
| Date:        | 09/15/1988                         |
| Action:      | Leak Discovery                     |
| Global Id:   | T0608500077                        |
| Action Type: | RESPONSE                           |
| Date:        | 02/01/1994                         |
| Action:      | Other Report / Document            |
| Global Id:   | T0608500077                        |
| Action Type: | RESPONSE                           |
| Date:        | 06/30/2011                         |
| Action:      | Well Destruction Report            |
| Global Id:   | T0608500077                        |
| Action Type: | ENFORCEMENT                        |
| Date:        | 11/19/2010                         |
| Action:      | Staff Letter                       |
| Global Id:   | T0608500077                        |
| Action Type: | ENFORCEMENT                        |
| Date:        | 10/16/2008                         |
| Action:      | Staff Letter                       |
| Global Id:   | T0608500077                        |
| Action Type: | ENFORCEMENT                        |
| Date:        | 06/04/2009                         |
| Action:      | Staff Letter                       |
| Global Id:   | T0608500077                        |
| Action Type: | Other                              |

Map ID  
Direction  
Distance  
Elevation

MAP FINDINGS

Site

Database(s)

EDR ID Number  
EPA ID Number

**7-ELEVEN #17496 (Continued)**

**S109280436**

Date: 09/15/1988  
Action: Leak Stopped

LUST SANTA CLARA:

Region: SANTA CLARA  
SCVWD ID: 07S1E08H02F  
Date Closed: 10/03/2011  
EDR Link ID: 07S1E08H02F

EMI:

Year: 2006  
County Code: 43  
Air Basin: SF  
Facility ID: 13779  
Air District Name: BA  
SIC Code: 4953  
Air District Name: BAY AREA AQMD  
Community Health Air Pollution Info System: Not reported  
Consolidated Emission Reporting Rule: Not reported  
Total Organic Hydrocarbon Gases Tons/Yr: .151  
Reactive Organic Gases Tons/Yr: .1054886  
Carbon Monoxide Emissions Tons/Yr: 0  
NOX - Oxides of Nitrogen Tons/Yr: 0  
SOX - Oxides of Sulphur Tons/Yr: 0  
Particulate Matter Tons/Yr: 0  
Part. Matter 10 Micrometers and Smlr Tons/Yr: 0

SAN JOSE HAZMAT:

Region: SAN JOSE  
File Num: 403207  
Class: Gasoline Station

AD151  
East  
1/4-1/2  
0.421 mi.  
2222 ft.

**7-ELEVEN FOOD STORE 2222-17496**  
**452 E SANTA CLARA ST**  
**SAN JOSE, CA 95112**  
**Site 2 of 5 in cluster AD**

**SWEEPS UST 1000282134**  
**HIST UST N/A**  
**EMI**  
**HIST CORTESE**  
**Notify 65**

Relative:  
Higher

SWEEPS UST:

Status: Active  
Comp Number: 403207  
Number: 9  
Board Of Equalization: Not reported  
Referral Date: 09-30-92  
Action Date: 09-08-92  
Created Date: 02-29-88  
Owner Tank Id: Not reported  
SWRCB Tank Id: 43-060-403207-000001  
Tank Status: A  
Capacity: 10000  
Active Date: Not reported  
Tank Use: M.V. FUEL  
STG: P  
Content: REG UNLEADED  
Number Of Tanks: 2

Actual:  
86 ft.

Map ID  
Direction  
Distance  
Elevation

MAP FINDINGS

Site

Database(s)

EDR ID Number  
EPA ID Number

**7-ELEVEN FOOD STORE 2222-17496 (Continued)**

**1000282134**

Status: Active  
Comp Number: 403207  
Number: 9  
Board Of Equalization: Not reported  
Referral Date: 09-30-92  
Action Date: 09-08-92  
Created Date: 02-29-88  
Owner Tank Id: Not reported  
SWRCB Tank Id: 43-060-403207-000002  
Tank Status: A  
Capacity: 10000  
Active Date: Not reported  
Tank Use: M.V. FUEL  
STG: P  
Content: REG UNLEADED  
Number Of Tanks: Not reported

**HIST UST:**

File Number: Not reported  
URL: Not reported  
Region: STATE  
Facility ID: 00000012431  
Facility Type: Gas Station  
Other Type: Not reported  
Contact Name: MOHAMMED TAVAKKOLY  
Telephone: 4082650533  
Owner Name: THE SOUTHLAND CORPORATION  
Owner Address: 5820 STONERIDGE MALL ROAD, SUI  
Owner City,St,Zip: PLEASANTON, CA 94566  
Total Tanks: 0002

Tank Num: 001  
Container Num: 17496-1  
Year Installed: 1975  
Tank Capacity: 00010000  
Tank Used for: PRODUCT  
Type of Fuel: REGULAR  
Container Construction Thickness: Not reported  
Leak Detection: Visual, Stock Inventor

Tank Num: 002  
Container Num: 17496-2  
Year Installed: 1975  
Tank Capacity: 00010000  
Tank Used for: PRODUCT  
Type of Fuel: UNLEADED  
Container Construction Thickness: Not reported  
Leak Detection: Visual, Stock Inventor

**EMI:**

Year: 1995  
County Code: 43  
Air Basin: SF  
Facility ID: 8349  
Air District Name: BA  
SIC Code: 4953



Map ID  
Direction  
Distance  
Elevation

MAP FINDINGS

Site

Database(s)

EDR ID Number  
EPA ID Number

**7-ELEVEN FOOD STORE 2222-17496 (Continued)**

**1000282134**

Air District Name: BAY AREA AQMD  
Community Health Air Pollution Info System: Not reported  
Consolidated Emission Reporting Rule: Not reported  
Total Organic Hydrocarbon Gases Tons/Yr: 2  
Reactive Organic Gases Tons/Yr: 0  
Carbon Monoxide Emissions Tons/Yr: 0  
NOX - Oxides of Nitrogen Tons/Yr: 0  
SOX - Oxides of Sulphur Tons/Yr: 0  
Particulate Matter Tons/Yr: 0  
Part. Matter 10 Micrometers and Smlr Tons/Yr:0

**HIST CORTESE:**

Region: CORTESE  
Facility County Code: 43  
Reg By: LTNKA  
Reg Id: 43-0005

**NOTIFY 65:**

Date Reported: Not reported  
Staff Initials: Not reported  
Board File Number: Not reported  
Facility Type: Not reported  
Discharge Date: Not reported  
Issue Date: Not reported  
Incident Description: Not reported

**AD152**  
**East**  
**1/4-1/2**  
**0.421 mi.**  
**2222 ft.**

**7-ELEVEN #17496**  
**452 E SANTA CLARA ST**  
**SAN JOSE, CA 95112**  
**Site 3 of 5 in cluster AD**

**LUST** **S103881014**  
**HIST LUST** **N/A**

**Relative:**  
**Higher**

**LUST REG 2:**

**Actual:**  
**86 ft.**

Region: 2  
Facility Id: Not reported  
Facility Status: Pollution Characterization  
Case Number: 07S1E08H02f  
How Discovered: Not reported  
Leak Cause: Not reported  
Leak Source: Not reported  
Date Leak Confirmed: Not reported  
Oversight Program: LUST  
Prelim. Site Assesment Wokplan Submitted: Not reported  
Preliminary Site Assesment Began: 4/26/1989  
Pollution Characterization Began: 8/1/1989  
Pollution Remediation Plan Submitted: Not reported  
Date Remediation Action Underway: Not reported  
Date Post Remedial Action Monitoring Began: Not reported

**HIST LUST SANTA CLARA:**

Region: SANTA CLARA  
Region Code: 2  
SCVWD ID: 07S1E08H02  
Oversite Agency: SCCDEH  
Date Listed: 1990-01-01 00:00:00  
Closed Date: Not reported

MAP FINDINGS

|  |      |             |                                |
|--|------|-------------|--------------------------------|
| Map ID<br>Direction<br>Distance<br>Elevation | Site | Database(s) | EDR ID Number<br>EPA ID Number |
|--|------|-------------|--------------------------------|

**AA153**      **BRANDENBURG FAMILY ASSOC**  
**West**      **153 JULIAN**  
**1/4-1/2**     **SAN JOSE, CA 95110**  
**0.426 mi.**  
**2249 ft.**     **Site 5 of 7 in cluster AA**

**Cortese**    **S105026260**  
**ENF**        **N/A**  
**HIST CORTESE**

**Relative:**  
**Higher**

|                  |                            |              |
|------------------|----------------------------|--------------|
| <b>Relative:</b> | <b>CORTESE:</b>            |              |
| <b>Higher</b>    | Region:                    | CORTESE      |
|                  | Envirostor Id:             | Not reported |
|                  | Site/Facility Type:        | Not reported |
|                  | Cleanup Status:            | Not reported |
|                  | Status Date:               | Not reported |
|                  | Site Code:                 | Not reported |
|                  | Latitude:                  | Not reported |
|                  | Longitude:                 | Not reported |
|                  | Owner:                     | Not reported |
|                  | Enf Type:                  | Not reported |
|                  | Swat R:                    | Not reported |
|                  | Flag:                      | CORTESE      |
|                  | Order No:                  | Not reported |
|                  | Waste Discharge System No: | Not reported |
|                  | Effective Date:            | Not reported |
|                  | Region 2:                  | 2            |
|                  | WID Id:                    | 2 438194N01  |
|                  | Solid Waste Id No:         | Not reported |
|                  | Waste Management Uit Name: | Not reported |

**Actual:**  
**86 ft.**

|  |                            |              |
|--|----------------------------|--------------|
|  | Region:                    | CORTESE      |
|  | Envirostor Id:             | Not reported |
|  | Site/Facility Type:        | Not reported |
|  | Cleanup Status:            | Not reported |
|  | Status Date:               | Not reported |
|  | Site Code:                 | Not reported |
|  | Latitude:                  | Not reported |
|  | Longitude:                 | Not reported |
|  | Owner:                     | Not reported |
|  | Enf Type:                  | Not reported |
|  | Swat R:                    | Not reported |
|  | Flag:                      | CORTESE      |
|  | Order No:                  | Not reported |
|  | Waste Discharge System No: | Not reported |
|  | Effective Date:            | Not reported |
|  | Region 2:                  | 2            |
|  | WID Id:                    | 2 438194N01  |
|  | Solid Waste Id No:         | Not reported |
|  | Waste Management Uit Name: | Not reported |

|  |                     |              |
|--|---------------------|--------------|
|  | Region:             | CORTESE      |
|  | Envirostor Id:      | Not reported |
|  | Site/Facility Type: | Not reported |
|  | Cleanup Status:     | Not reported |
|  | Status Date:        | Not reported |
|  | Site Code:          | Not reported |
|  | Latitude:           | Not reported |
|  | Longitude:          | Not reported |
|  | Owner:              | Not reported |
|  | Enf Type:           | Not reported |
|  | Swat R:             | Not reported |
|  | Flag:               | CORTESE      |

Map ID  
Direction  
Distance  
Elevation

MAP FINDINGS

Site

Database(s)

EDR ID Number  
EPA ID Number

**BRANDBURG FAMILY ASSOC (Continued)**

**S105026260**

Order No: Not reported  
Waste Discharge System No: Not reported  
Effective Date: Not reported  
Region 2: 2  
WID Id: 2 438194N01  
Solid Waste Id No: Not reported  
Waste Management Uit Name: Not reported

ENF:

Region: 2  
Facility Id: 256023  
Agency Name: Brandenburg Family Associates  
Place Type: Facility  
Place Subtype: Not reported  
Facility Type: Not reported  
Agency Type: Privately-Owned Business  
# Of Agencies: 1  
Place Latitude: Not reported  
Place Longitude: Not reported  
SIC Code 1: Not reported  
SIC Desc 1: Not reported  
SIC Code 2: Not reported  
SIC Desc 2: Not reported  
SIC Code 3: Not reported  
SIC Desc 3: Not reported  
NAICS Code 1: Not reported  
NAICS Desc 1: Not reported  
NAICS Code 2: Not reported  
NAICS Desc 2: Not reported  
NAICS Code 3: Not reported  
NAICS Desc 3: Not reported  
# Of Places: 1  
Source Of Facility: Reg Meas  
Design Flow: Not reported  
Threat To Water Quality: Not reported  
Complexity: Not reported  
Pretreatment: Not reported  
Facility Waste Type: Not reported  
Facility Waste Type 2: Not reported  
Facility Waste Type 3: Not reported  
Facility Waste Type 4: Not reported  
Program: UNREGS  
Program Category1: UNREGS  
Program Category2: UNREGS  
# Of Programs: 1  
WDID: 2 438194N01  
Reg Measure Id: 166487  
Reg Measure Type: Unregulated  
Region: 2  
Order #: Not reported  
Npdes# CA#: Not reported  
Major-Minor: Not reported  
Npdes Type: Not reported  
Reclamation: Not reported  
Dredge Fill Fee: Not reported  
301H: Not reported  
Application Fee Amt Received: Not reported

Map ID  
Direction  
Distance  
Elevation

MAP FINDINGS

Site

Database(s)

EDR ID Number  
EPA ID Number

**BRANDENBURG FAMILY ASSOC (Continued)**

**S105026260**

Status: Never Active  
Status Date: 02/21/2013  
Effective Date: Not reported  
Expiration/Review Date: Not reported  
Termination Date: Not reported  
WDR Review - Amend: Not reported  
WDR Review - Revise/Renew: Not reported  
WDR Review - Rescind: Not reported  
WDR Review - No Action Required: Not reported  
WDR Review - Pending: Not reported  
WDR Review - Planned: Not reported  
Status Enrollee: N  
Individual/General: I  
Fee Code: Not reported  
Direction/Voice: Passive  
Enforcement Id(EID): 226711  
Region: 2  
Order / Resolution Number: 99-088  
Enforcement Action Type: Clean-up and Abatement Order  
Effective Date: 10/20/1999  
Adoption/Issuance Date: Not reported  
Achieve Date: Not reported  
Termination Date: Not reported  
ACL Issuance Date: Not reported  
EPL Issuance Date: Not reported  
Status: Active  
Title: Enforcement - 2 438194N01  
Description: Amendment of SCR 94-027  
Program: UNREGS  
Latest Milestone Completion Date: Not reported  
# Of Programs1: 1  
Total Assessment Amount: 0  
Initial Assessed Amount: 0  
Liability \$ Amount: 0  
Project \$ Amount: 0  
Liability \$ Paid: 0  
Project \$ Completed: 0  
Total \$ Paid/Completed Amount: 0  
  
Region: 2  
Facility Id: 210235  
Agency Name: Brandenburg Family Associates  
Place Type: Facility  
Place Subtype: Not reported  
Facility Type: Industrial  
Agency Type: Privately-Owned Business  
# Of Agencies: 1  
Place Latitude: Not reported  
Place Longitude: Not reported  
SIC Code 1: Not reported  
SIC Desc 1: Not reported  
SIC Code 2: Not reported  
SIC Desc 2: Not reported  
SIC Code 3: Not reported  
SIC Desc 3: Not reported  
NAICS Code 1: Not reported  
NAICS Desc 1: Not reported

Map ID  
Direction  
Distance  
Elevation

MAP FINDINGS

Site

Database(s)

EDR ID Number  
EPA ID Number

**BRANDENBURG FAMILY ASSOC (Continued)**

**S105026260**

|                                  |                              |
|----------------------------------|------------------------------|
| NAICS Code 2:                    | Not reported                 |
| NAICS Desc 2:                    | Not reported                 |
| NAICS Code 3:                    | Not reported                 |
| NAICS Desc 3:                    | Not reported                 |
| # Of Places:                     | 1                            |
| Source Of Facility:              | Reg Meas                     |
| Design Flow:                     | Not reported                 |
| Threat To Water Quality:         | Not reported                 |
| Complexity:                      | Not reported                 |
| Pretreatment:                    | Not reported                 |
| Facility Waste Type:             | Not reported                 |
| Facility Waste Type 2:           | Not reported                 |
| Facility Waste Type 3:           | Not reported                 |
| Facility Waste Type 4:           | Not reported                 |
| Program:                         | UNREGS                       |
| Program Category1:               | UNREGS                       |
| Program Category2:               | UNREGS                       |
| # Of Programs:                   | 1                            |
| WDID:                            | 2 438194N01                  |
| Reg Measure Id:                  | 162018                       |
| Reg Measure Type:                | Unregulated                  |
| Region:                          | 2                            |
| Order #:                         | Not reported                 |
| Npdes# CA#:                      | Not reported                 |
| Major-Minor:                     | Not reported                 |
| Npdes Type:                      | Not reported                 |
| Reclamation:                     | Not reported                 |
| Dredge Fill Fee:                 | Not reported                 |
| 301H:                            | Not reported                 |
| Application Fee Amt Received:    | Not reported                 |
| Status:                          | Never Active                 |
| Status Date:                     | 02/21/2013                   |
| Effective Date:                  | Not reported                 |
| Expiration/Review Date:          | Not reported                 |
| Termination Date:                | Not reported                 |
| WDR Review - Amend:              | Not reported                 |
| WDR Review - Revise/Renew:       | Not reported                 |
| WDR Review - Rescind:            | Not reported                 |
| WDR Review - No Action Required: | Not reported                 |
| WDR Review - Pending:            | Not reported                 |
| WDR Review - Planned:            | Not reported                 |
| Status Enrollee:                 | N                            |
| Individual/General:              | I                            |
| Fee Code:                        | Not reported                 |
| Direction/Voice:                 | Passive                      |
| Enforcement Id(EID):             | 234694                       |
| Region:                          | 2                            |
| Order / Resolution Number:       | R2-1999-0088                 |
| Enforcement Action Type:         | Clean-up and Abatement Order |
| Effective Date:                  | 10/20/1999                   |
| Adoption/Issuance Date:          | Not reported                 |
| Achieve Date:                    | Not reported                 |
| Termination Date:                | Not reported                 |
| ACL Issuance Date:               | Not reported                 |
| EPL Issuance Date:               | Not reported                 |
| Status:                          | Active                       |
| Title:                           | Enforcement - 2 438194N01    |

Map ID  
Direction  
Distance  
Elevation

MAP FINDINGS

Site

Database(s)

EDR ID Number  
EPA ID Number

**BRANDBURG FAMILY ASSOC (Continued)**

**S105026260**

|                                   |                               |
|-----------------------------------|-------------------------------|
| Description:                      | Not reported                  |
| Program:                          | UNREGS                        |
| Latest Milestone Completion Date: | Not reported                  |
| # Of Programs1:                   | 1                             |
| Total Assessment Amount:          | 0                             |
| Initial Assessed Amount:          | 0                             |
| Liability \$ Amount:              | 0                             |
| Project \$ Amount:                | 0                             |
| Liability \$ Paid:                | 0                             |
| Project \$ Completed:             | 0                             |
| Total \$ Paid/Completed Amount:   | 0                             |
| Region:                           | 2                             |
| Facility Id:                      | 210235                        |
| Agency Name:                      | Brandenburg Family Associates |
| Place Type:                       | Facility                      |
| Place Subtype:                    | Not reported                  |
| Facility Type:                    | Industrial                    |
| Agency Type:                      | Privately-Owned Business      |
| # Of Agencies:                    | 1                             |
| Place Latitude:                   | Not reported                  |
| Place Longitude:                  | Not reported                  |
| SIC Code 1:                       | Not reported                  |
| SIC Desc 1:                       | Not reported                  |
| SIC Code 2:                       | Not reported                  |
| SIC Desc 2:                       | Not reported                  |
| SIC Code 3:                       | Not reported                  |
| SIC Desc 3:                       | Not reported                  |
| NAICS Code 1:                     | Not reported                  |
| NAICS Desc 1:                     | Not reported                  |
| NAICS Code 2:                     | Not reported                  |
| NAICS Desc 2:                     | Not reported                  |
| NAICS Code 3:                     | Not reported                  |
| NAICS Desc 3:                     | Not reported                  |
| # Of Places:                      | 1                             |
| Source Of Facility:               | Reg Meas                      |
| Design Flow:                      | Not reported                  |
| Threat To Water Quality:          | Not reported                  |
| Complexity:                       | Not reported                  |
| Pretreatment:                     | Not reported                  |
| Facility Waste Type:              | Not reported                  |
| Facility Waste Type 2:            | Not reported                  |
| Facility Waste Type 3:            | Not reported                  |
| Facility Waste Type 4:            | Not reported                  |
| Program:                          | UNREGS                        |
| Program Category1:                | UNREGS                        |
| Program Category2:                | UNREGS                        |
| # Of Programs:                    | 1                             |
| WDID:                             | 2 438194N01                   |
| Reg Measure Id:                   | 162018                        |
| Reg Measure Type:                 | Unregulated                   |
| Region:                           | 2                             |
| Order #:                          | Not reported                  |
| Npdes# CA#:                       | Not reported                  |
| Major-Minor:                      | Not reported                  |
| Npdes Type:                       | Not reported                  |
| Reclamation:                      | Not reported                  |

Map ID  
Direction  
Distance  
Elevation

MAP FINDINGS

Site

Database(s)

EDR ID Number  
EPA ID Number

**BRANDENBURG FAMILY ASSOC (Continued)**

**S105026260**

|                                   |                               |
|-----------------------------------|-------------------------------|
| Dredge Fill Fee:                  | Not reported                  |
| 301H:                             | Not reported                  |
| Application Fee Amt Received:     | Not reported                  |
| Status:                           | Never Active                  |
| Status Date:                      | 02/21/2013                    |
| Effective Date:                   | Not reported                  |
| Expiration/Review Date:           | Not reported                  |
| Termination Date:                 | Not reported                  |
| WDR Review - Amend:               | Not reported                  |
| WDR Review - Revise/Renew:        | Not reported                  |
| WDR Review - Rescind:             | Not reported                  |
| WDR Review - No Action Required:  | Not reported                  |
| WDR Review - Pending:             | Not reported                  |
| WDR Review - Planned:             | Not reported                  |
| Status Enrollee:                  | N                             |
| Individual/General:               | I                             |
| Fee Code:                         | Not reported                  |
| Direction/Voice:                  | Passive                       |
| Enforcement Id(EID):              | 223285                        |
| Region:                           | 2                             |
| Order / Resolution Number:        | 94-027                        |
| Enforcement Action Type:          | Clean-up and Abatement Order  |
| Effective Date:                   | 02/16/1994                    |
| Adoption/Issuance Date:           | Not reported                  |
| Achieve Date:                     | Not reported                  |
| Termination Date:                 | Not reported                  |
| ACL Issuance Date:                | Not reported                  |
| EPL Issuance Date:                | Not reported                  |
| Status:                           | Active                        |
| Title:                            | Enforcement - 2 438194N01     |
| Description:                      | SCR-FINAL SCR.                |
| Program:                          | UNREGS                        |
| Latest Milestone Completion Date: | Not reported                  |
| # Of Programs1:                   | 1                             |
| Total Assessment Amount:          | 0                             |
| Initial Assessed Amount:          | 0                             |
| Liability \$ Amount:              | 0                             |
| Project \$ Amount:                | 0                             |
| Liability \$ Paid:                | 0                             |
| Project \$ Completed:             | 0                             |
| Total \$ Paid/Completed Amount:   | 0                             |
| Region:                           | 2                             |
| Facility Id:                      | 210235                        |
| Agency Name:                      | Brandenburg Family Associates |
| Place Type:                       | Facility                      |
| Place Subtype:                    | Not reported                  |
| Facility Type:                    | Industrial                    |
| Agency Type:                      | Privately-Owned Business      |
| # Of Agencies:                    | 1                             |
| Place Latitude:                   | Not reported                  |
| Place Longitude:                  | Not reported                  |
| SIC Code 1:                       | Not reported                  |
| SIC Desc 1:                       | Not reported                  |
| SIC Code 2:                       | Not reported                  |
| SIC Desc 2:                       | Not reported                  |
| SIC Code 3:                       | Not reported                  |

Map ID  
Direction  
Distance  
Elevation

MAP FINDINGS

Site

Database(s)

EDR ID Number  
EPA ID Number

**BRANDENBURG FAMILY ASSOC (Continued)**

**S105026260**

|                                  |                              |
|----------------------------------|------------------------------|
| SIC Desc 3:                      | Not reported                 |
| NAICS Code 1:                    | Not reported                 |
| NAICS Desc 1:                    | Not reported                 |
| NAICS Code 2:                    | Not reported                 |
| NAICS Desc 2:                    | Not reported                 |
| NAICS Code 3:                    | Not reported                 |
| NAICS Desc 3:                    | Not reported                 |
| # Of Places:                     | 1                            |
| Source Of Facility:              | Reg Meas                     |
| Design Flow:                     | Not reported                 |
| Threat To Water Quality:         | Not reported                 |
| Complexity:                      | Not reported                 |
| Pretreatment:                    | Not reported                 |
| Facility Waste Type:             | Not reported                 |
| Facility Waste Type 2:           | Not reported                 |
| Facility Waste Type 3:           | Not reported                 |
| Facility Waste Type 4:           | Not reported                 |
| Program:                         | UNREGS                       |
| Program Category1:               | UNREGS                       |
| Program Category2:               | UNREGS                       |
| # Of Programs:                   | 1                            |
| WDID:                            | 2 438194N01                  |
| Reg Measure Id:                  | 162018                       |
| Reg Measure Type:                | Unregulated                  |
| Region:                          | 2                            |
| Order #:                         | Not reported                 |
| Npdes# CA#:                      | Not reported                 |
| Major-Minor:                     | Not reported                 |
| Npdes Type:                      | Not reported                 |
| Reclamation:                     | Not reported                 |
| Dredge Fill Fee:                 | Not reported                 |
| 301H:                            | Not reported                 |
| Application Fee Amt Received:    | Not reported                 |
| Status:                          | Never Active                 |
| Status Date:                     | 02/21/2013                   |
| Effective Date:                  | Not reported                 |
| Expiration/Review Date:          | Not reported                 |
| Termination Date:                | Not reported                 |
| WDR Review - Amend:              | Not reported                 |
| WDR Review - Revise/Renew:       | Not reported                 |
| WDR Review - Rescind:            | Not reported                 |
| WDR Review - No Action Required: | Not reported                 |
| WDR Review - Pending:            | Not reported                 |
| WDR Review - Planned:            | Not reported                 |
| Status Enrollee:                 | N                            |
| Individual/General:              | I                            |
| Fee Code:                        | Not reported                 |
| Direction/Voice:                 | Passive                      |
| Enforcement Id(EID):             | 222983                       |
| Region:                          | 2                            |
| Order / Resolution Number:       | 88-062                       |
| Enforcement Action Type:         | Clean-up and Abatement Order |
| Effective Date:                  | 04/20/1988                   |
| Adoption/Issuance Date:          | Not reported                 |
| Achieve Date:                    | Not reported                 |
| Termination Date:                | Not reported                 |
| ACL Issuance Date:               | Not reported                 |



Map ID  
Direction  
Distance  
Elevation

MAP FINDINGS

Site

Database(s)

EDR ID Number  
EPA ID Number

**BRANDBURG FAMILY ASSOC (Continued)**

**S105026260**

EPL Issuance Date: Not reported  
Status: Historical  
Title: Enforcement - 2 438194N01  
Description: SCR - ESTABLISHES A COMPLIANCE SCHEDULE FOR SOIL & GW  
REMEDICATION  
Program: UNREGS  
Latest Milestone Completion Date: Not reported  
# Of Programs1: 1  
Total Assessment Amount: 0  
Initial Assessed Amount: 0  
Liability \$ Amount: 0  
Project \$ Amount: 0  
Liability \$ Paid: 0  
Project \$ Completed: 0  
Total \$ Paid/Completed Amount: 0

**HIST CORTESE:**

Region: CORTESE  
Facility County Code: 43  
Reg By: WBC&D  
Reg Id: 2 438194N01

**AA154**  
**West**  
**1/4-1/2**  
**0.426 mi.**  
**2249 ft.**

**BRANDBERG, STAEDLER & MOORE**  
**153 W JULIAN ST**  
**SAN JOSE, CA 95110**  
**Site 6 of 7 in cluster AA**

**SEMS-ARCHIVE** **1000310663**  
**SLIC** **CAD981671647**  
**WDS**

**Relative:**  
**Higher**

SEMS-ARCHIVE:  
Site ID: 902488  
EPA ID: CAD981671647  
Federal Facility: N  
NPL: Not on the NPL  
Non NPL Status: NFRAP-Site does not qualify for the NPL based on existing information

**Actual:**  
**86 ft.**

**SLIC:**

Region: STATE  
**Facility Status: Completed - Case Closed**  
Status Date: 06/30/2003  
Global Id: SL18218598  
Lead Agency: SAN FRANCISCO BAY RWQCB (REGION 2)  
Lead Agency Case Number: Not reported  
Latitude: 37.339457  
Longitude: -121.896624  
Case Type: Cleanup Program Site  
Case Worker: MBR  
Local Agency: Not reported  
RB Case Number: 43S0172  
File Location: Regional Board  
Potential Media Affected: Indoor Air, Other Groundwater (uses other than drinking water), Soil, Soil Vapor  
Potential Contaminants of Concern: 1,1,1-Trichloroethane (TCA)  
Site History: TCA release from machine shop, since cleaned up, post-cleanup monitoring in effect

Click here to access the California GeoTracker records for this facility:

Map ID  
Direction  
Distance  
Elevation

MAP FINDINGS

Site

Database(s)

EDR ID Number  
EPA ID Number

**BRANDENBERG, STAEDLER & MOORE (Continued)**

**1000310663**

SLIC REG 2:

Region: 2  
Facility ID: SL18218598  
Facility Status: Remedial action (cleanup) Underway  
Date Closed: Not reported  
Local Case #: Not reported  
How Discovered: RPR  
Leak Cause: Not reported  
Leak Source: Not reported  
Date Confirmed: Not reported  
Date Prelim Site Assmnt Workplan Submitted: Not reported  
Date Preliminary Site Assessment Began: Not reported  
Date Pollution Characterization Began: Not reported  
Date Remediation Plan Submitted: Not reported  
Date Remedial Action Underway: Not reported  
Date Post Remedial Action Monitoring Began: Not reported

WDS:

Facility ID: San Francisco Bay 438194002  
Facility Type: Industrial - Facility that treats and/or disposes of liquid or semisolid wastes from any servicing, producing, manufacturing or processing operation of whatever nature, including mining, gravel washing, geothermal operations, air conditioning, ship building and repairing, oil production, storage and disposal operations, water pumping.  
Facility Status: Active - Any facility with a continuous or seasonal discharge that is under Waste Discharge Requirements.  
NPDES Number: CAG912003 The 1st 2 characters designate the state. The remaining 7 are assigned by the Regional Board  
Subregion: 2  
Facility Telephone: 4082795200  
Facility Contact: BILL BARON  
Agency Name: BRANDENBURG FAMILY ASSOCIATES  
Agency Address: 1122 Willow Street Suite 200  
Agency City,St,Zip: SAN JOSE 95125  
Agency Contact: BILL BARON  
Agency Telephone: 4082795200  
Agency Type: Private  
SIC Code: 7399  
SIC Code 2: Not reported  
Primary Waste Type: Hazardous/Influent or Solid Wastes that contain toxic, corrosive, ignitable or reactive substances and must be managed according to applicable DOHS standards.  
Primary Waste: CNWTRS  
Waste Type2: Not reported  
Waste2: Contaminated Ground Water  
Primary Waste Type: Hazardous/Influent or Solid Wastes that contain toxic, corrosive, ignitable or reactive substances and must be managed according to applicable DOHS standards.  
Secondary Waste: Not reported  
Secondary Waste Type: Not reported  
Design Flow: 0  
Baseline Flow: 0  
Reclamation: No reclamation requirements associated with this facility.  
POTW: The facility is not a POTW.  
Treat To Water: Moderate Threat to Water Quality. A violation could have a major

Map ID  
Direction  
Distance  
Elevation

MAP FINDINGS

Site

Database(s)

EDR ID Number  
EPA ID Number

**BRANDENBERG, STAEDLER & MOORE (Continued)**

**1000310663**

adverse impact on receiving biota, can cause aesthetic impairment to a significant human population, or render unusable a potential domestic or municipal water supply. Aesthetic impairment would include nuisance from a waste treatment facility.

Complexity:

Category B - Any facility having a physical, chemical, or biological waste treatment system (except for septic systems with subsurface disposal), or any Class II or III disposal site, or facilities without treatment systems that are complex, such as marinas with petroleum products, solid wastes, and sewage pump out facilities.

**AE155**  
**West**  
**1/4-1/2**  
**0.428 mi.**  
**2258 ft.**

**BRANDENBURG PROPERTIES**  
**345 SAN PEDRO N**  
**SAN JOSE, CA 95113**  
**Site 1 of 2 in cluster AE**

**LUST S105481885**  
**N/A**

**Relative:**  
**Higher**

LUST:

**Actual:**  
**90 ft.**

Region: STATE  
Global Id: T0608568823  
Latitude: 37.339877  
Longitude: -121.896756  
Case Type: LUST Cleanup Site  
Status: Completed - Case Closed  
Status Date: 03/27/2002  
Lead Agency: SAN FRANCISCO BAY RWQCB (REGION 2)  
Case Worker: Not reported  
Local Agency: SANTA CLARA COUNTY LOP  
RB Case Number: 43-2415  
LOC Case Number: Not reported  
File Location: Not reported  
Potential Media Affect: Under Investigation  
Potential Contaminants of Concern: Waste Oil / Motor / Hydraulic / Lubricating  
Site History: Not reported

[Click here to access the California GeoTracker records for this facility:](#)

Contact:

Global Id: T0608568823  
Contact Type: Local Agency Caseworker  
Contact Name: UST CASE WORKER  
Organization Name: SANTA CLARA COUNTY LOP  
Address: 1555 Berger Drive, Suite 300  
City: SAN JOSE  
Email: Not reported  
Phone Number: 4089183400

Status History:

Global Id: T0608568823  
Status: Completed - Case Closed  
Status Date: 03/27/2002

Global Id: T0608568823  
Status: Open - Case Begin Date  
Status Date: 03/09/2000

Regulatory Activities:

Global Id: T0608568823

Map ID  
Direction  
Distance  
Elevation

MAP FINDINGS

Site

Database(s)

EDR ID Number  
EPA ID Number

**BRANDENBURG PROPERTIES (Continued)**

**S105481885**

Action Type: ENFORCEMENT  
Date: 11/14/2001  
Action: Staff Letter

Global Id: T0608568823  
Action Type: ENFORCEMENT  
Date: 03/27/2002  
Action: Closure/No Further Action Letter

Global Id: T0608568823  
Action Type: Other  
Date: 08/01/2001  
Action: Leak Reported

Global Id: T0608568823  
Action Type: ENFORCEMENT  
Date: 03/27/2002  
Action: Closure/No Further Action Letter

Global Id: T0608568823  
Action Type: Other  
Date: 03/09/2000  
Action: Leak Discovery

Global Id: T0608568823  
Action Type: ENFORCEMENT  
Date: 03/27/2002  
Action: Staff Letter - #43/2415

Global Id: T0608568823  
Action Type: Other  
Date: 03/09/2000  
Action: Leak Stopped

**LUST REG 2:**

Region: 2  
Facility Id: 43-2415  
Facility Status: Case Closed  
Case Number: Not reported  
How Discovered: Tank Closure  
Leak Cause: UNK  
Leak Source: UNK  
Date Leak Confirmed: Not reported  
Oversight Program: LUST  
Prelim. Site Assessment Workplan Submitted: Not reported  
Preliminary Site Assessment Began: Not reported  
Pollution Characterization Began: Not reported  
Pollution Remediation Plan Submitted: Not reported  
Date Remediation Action Underway: Not reported  
Date Post Remedial Action Monitoring Began: Not reported

Map ID  
Direction  
Distance  
Elevation

MAP FINDINGS

Site

Database(s)

EDR ID Number  
EPA ID Number

**AD156**  
**ENE**  
**1/4-1/2**  
**0.434 mi.**  
**2291 ft.**  
**J. W. CONSTRUCTION**  
**478 E SANTA CLARA ST**  
**SAN JOSE, CA 95130**  
**Site 4 of 5 in cluster AD**

**LUST** **S105193343**  
**HIST LUST** **N/A**

**Relative:**  
**Higher**

LUST:

**Actual:**  
**85 ft.**

Region: STATE  
Global Id: T0608500763  
Latitude: 37.340986  
Longitude: -121.879406  
Case Type: LUST Cleanup Site  
Status: Completed - Case Closed  
Status Date: 07/13/1993  
Lead Agency: SANTA CLARA COUNTY LOP  
Case Worker: UST  
Local Agency: SANTA CLARA COUNTY LOP  
RB Case Number: Not reported  
LOC Case Number: Not reported  
File Location: All Files are on GeoTracker or in the Local Agency Database  
Potential Media Affect: Soil  
Potential Contaminants of Concern: Waste Oil / Motor / Hydraulic / Lubricating  
Site History: Not reported

[Click here to access the California GeoTracker records for this facility:](#)

Contact:

Global Id: T0608500763  
Contact Type: Regional Board Caseworker  
Contact Name: Regional Water Board  
Organization Name: SAN FRANCISCO BAY RWQCB (REGION 2)  
Address: 1515 CLAY ST SUITE 1400  
City: OAKLAND  
Email: Not reported  
Phone Number: Not reported

Global Id: T0608500763  
Contact Type: Local Agency Caseworker  
Contact Name: UST CASE WORKER  
Organization Name: SANTA CLARA COUNTY LOP  
Address: 1555 Berger Drive, Suite 300  
City: SAN JOSE  
Email: Not reported  
Phone Number: 4089183400

Status History:

Global Id: T0608500763  
Status: Completed - Case Closed  
Status Date: 07/13/1993

Global Id: T0608500763  
Status: Open - Case Begin Date  
Status Date: 05/01/1986

Global Id: T0608500763  
Status: Open - Site Assessment  
Status Date: 03/11/1992

Map ID  
Direction  
Distance  
Elevation

MAP FINDINGS

Site

Database(s)

EDR ID Number  
EPA ID Number

**J. W. CONSTRUCTION (Continued)**

**S105193343**

Regulatory Activities:

Global Id: T0608500763  
Action Type: ENFORCEMENT  
Date: 07/13/1993  
Action: Closure/No Further Action Letter

Global Id: T0608500763  
Action Type: Other  
Date: 05/01/1986  
Action: Leak Reported

Global Id: T0608500763  
Action Type: ENFORCEMENT  
Date: 09/17/1990  
Action: Notice of Responsibility - #39874

Global Id: T0608500763  
Action Type: RESPONSE  
Date: 02/25/1992  
Action: Other Report / Document

LUST REG 2:

Region: 2  
Facility Id: Not reported  
Facility Status: Case Closed  
Case Number: 07S1E08H01f  
How Discovered: Not reported  
Leak Cause: Not reported  
Leak Source: Not reported  
Date Leak Confirmed: Not reported  
Oversight Program: LUST  
Prelim. Site Assessment Workplan Submitted: Not reported  
Preliminary Site Assessment Began: 3/11/1992  
Pollution Characterization Began: Not reported  
Pollution Remediation Plan Submitted: Not reported  
Date Remediation Action Underway: Not reported  
Date Post Remedial Action Monitoring Began: Not reported

LUST SANTA CLARA:

Region: SANTA CLARA  
SCVWD ID: 07S1E08H01F  
Date Closed: 07/13/1993  
EDR Link ID: 07S1E08H01F

HIST LUST SANTA CLARA:

Region: SANTA CLARA  
Region Code: 2  
SCVWD ID: 07S1E08H01  
Oversite Agency: SCVWD  
Date Listed: 1987-01-01 00:00:00  
Closed Date: 1993-07-13 00:00:00

MAP FINDINGS

Map ID  
Direction  
Distance  
Elevation

Site

Database(s)

EDR ID Number  
EPA ID Number

**AD157**  
**ENE**  
**1/4-1/2**  
**0.434 mi.**  
**2291 ft.**

**JW CONSTRUCTION**  
**478 SANTA CLARA**  
**SAN JOSE, CA**

**HIST CORTESE**

**S102431760**  
**N/A**

**Site 5 of 5 in cluster AD**

**Relative:**  
**Higher**

HIST CORTESE:  
Region: CORTESE  
Facility County Code: 43

**Actual:**  
**85 ft.**

Reg By: LTNKA  
Reg Id: 43-0736

**AE158**  
**West**  
**1/4-1/2**  
**0.441 mi.**  
**2328 ft.**

**BRANDENBURG PROPERTIES**  
**355 N SAN PEDRO**  
**SAN JOSE, CA**

**LUST**  
**HIST LUST**

**S105512864**  
**N/A**

**Site 2 of 2 in cluster AE**

**Relative:**  
**Higher**

LUST SANTA CLARA:  
Region: SANTA CLARA  
SCVWD ID: 07S1E07H02F

**Actual:**  
**86 ft.**

Date Closed: 03/27/2002  
EDR Link ID: 07S1E07H02F

HIST LUST SANTA CLARA:

Region: SANTA CLARA  
Region Code: 2  
SCVWD ID: 07S1E07H02  
Oversite Agency: SFRWQCB  
Date Listed: 2001-09-07 00:00:00  
Closed Date: 2002-03-27 00:00:00

**AF159**  
**SW**  
**1/4-1/2**  
**0.446 mi.**  
**2353 ft.**

**SAN JOSE MERCURY NEWS**  
**211 W. SANTA CLARA ST.**  
**SAN JOSE, CA 95113**

**LUST**  
**HIST LUST**

**S103473094**  
**N/A**

**Site 1 of 2 in cluster AF**

**Relative:**  
**Higher**

LUST:  
Region: STATE  
Global Id: T0608502045  
Latitude: 37.3352926033228  
Longitude: -121.894973516464  
Case Type: LUST Cleanup Site  
Status: Open - Site Assessment  
Status Date: 09/28/2016

**Actual:**  
**89 ft.**

Lead Agency: SANTA CLARA COUNTY LOP  
Case Worker: GOR  
Local Agency: SANTA CLARA COUNTY LOP  
RB Case Number: 14-444  
LOC Case Number: 07S1E08M03f  
File Location: All Files are on GeoTracker or in the Local Agency Database  
Potential Media Affect: Aquifer used for drinking water supply, Soil  
Potential Contaminants of Concern: Benzene, Toluene, Trichloroethylene (TCE), Xylene, Gasoline, Waste Oil / Motor / Hydraulic / Lubricating  
Site History: In 1997 a Phase I Environmental Site Assessment (ESA) was performed and a potential UST was noted near the northern site boundary. In January 1998, a Phase II ESA was performed and discovered the

Map ID  
Direction  
Distance  
Elevation

MAP FINDINGS

Site

Database(s)

EDR ID Number  
EPA ID Number

**SAN JOSE MERCURY NEWS (Continued)**

**S103473094**

presence of petroleum hydrocarbons and related constituents in soil and groundwater beneath the site. In May 1998 two USTs were removed from the site. On May 10, 1998 a UST (Tank 1) with an estimated volume of 8,000 gallons was removed and was suspected to have contained leaded gasoline. On May 19, 1998 a second UST (Tank 2) with an estimated volume of was removed and was suspected to have also contained leaded gasoline. The UST removal included overexcavation of the impacted soils. However, excavation of visibly impacted soils to the north was stopped due to concerns regarding the integrity of Carlyle Street. The maximum level of TPH-g detected below the tank were was 3,300 ppm. At that time 460 tons of soil was removed to Kirby Canyon landfill in Morgan Hill. In September 1999 additional soil sampling was performed. The maximum level of contamination in soil was 280 ppm TPH-g, 2 ppm benzene, 9 ppm toluene, 8.5 ppm ethylbenzene and 38 ppm xylenes. Groundwater contamination was up to 2,400 ppb TPH-g, 11 ppb benzene, 44 ppb toluene, 28 ppb ethylbenzene and 170 ppb xylenes. MTBE was not detected. On December 9, 1999 additional soil was excavated from the area around the former USTs. Approximately 344 tons of soil was removed and disposed of at the Forward Landfill in Manteca on December 17, 1999. Eight soil samples were collected in and around the excavated area. The maximum detected soil concentrations were 14 ppm lead, 19 ppm TPG-g and 0.22 ppm benzene. On December 29, 1999 approximately 93 tons of soil was excavated from the area near the former USTs (between shoring columns 10 and 14) and eventually disposed of at the Forward Landfill in Manteca. Confirmation soil samples detected TPH-g and benzene up to 250 and 1.6 ppm, respectively in sample location E-1-19'). On December 30, 1999 302 tons of soil was excavated and transported to Forward Landfill. Confirmation soil samples collected from sample location E-13 identified an area of concern. Consequently, on December 31, 1999 further excavation was performed between columns 17 and 19 and confirmation samples E-14 through E-16 were collected for chemical analyses. It was determined that the area of concern had been removed. Approximately 302 tons of soil was removed to the Forward Landfill. On February 10, 2000 approximately 20 tons of soil was excavated and disposed at Forward Landfill. Confirmation soil samples taken from the excavation indicated that all constituents were below the affected zone criteria. Prior to March 13, 2000 13 soil samples were collected from the base of the northern portion of the site excavation area. A sample collected between columns 13 and 14 at a depth of 23.5 feet contained 0.83 ppm benzene. Approximately 5 cubic yards (7 tons) of soil was excavated at this location and disposed of off-site. Two additional soil samples collected at this location on January 10, and February 18, 2000. The soils samples were below the affected zone criteria. Groundwater extraction was used to dewater the site to allow for construction activities beginning on October 11, 1999. Extraction rates varied between 5 and 30 gallons per minute (gpm) from the eleven extraction wells. The permit to discharge water was terminated on March 9, 2000. Approximately 7,176,000 gallons of impacted water was discharged to the sanitary sewer during site development activities.

[Click here to access the California GeoTracker records for this facility:](#)

Contact:  
Global Id: T0608502045  
Contact Type: Local Agency Caseworker  
Contact Name: Gerald O'Regan



Map ID  
Direction  
Distance  
Elevation

MAP FINDINGS

Site

Database(s)

EDR ID Number  
EPA ID Number

**SAN JOSE MERCURY NEWS (Continued)**

**S103473094**

Organization Name: SANTA CLARA COUNTY LOP  
Address: 1555 BERGER DRIVE STE 300  
City: SAN JOSE  
Email: gerald.o'regan@deh.sccgov.org  
Phone Number: Not reported

Global Id: T0608502045  
Contact Type: Regional Board Caseworker  
Contact Name: Regional Water Board  
Organization Name: SAN FRANCISCO BAY RWQCB (REGION 2)  
Address: 1515 CLAY ST SUITE 1400  
City: OAKLAND  
Email: Not reported  
Phone Number: Not reported

Status History:

Global Id: T0608502045  
Status: Completed - Case Closed  
Status Date: 08/16/2000

Global Id: T0608502045  
Status: Open - Assessment & Interim Remedial Action  
Status Date: 09/09/2010

Global Id: T0608502045  
Status: Open - Case Begin Date  
Status Date: 12/29/1997

Global Id: T0608502045  
Status: Open - Reopen Case  
Status Date: 06/05/2006

Global Id: T0608502045  
Status: Open - Site Assessment  
Status Date: 12/29/1997

Global Id: T0608502045  
Status: Open - Site Assessment  
Status Date: 07/06/1998

Global Id: T0608502045  
Status: Open - Site Assessment  
Status Date: 09/28/2016

Regulatory Activities:

Global Id: T0608502045  
Action Type: ENFORCEMENT  
Date: 01/12/2015  
Action: Staff Letter

Global Id: T0608502045  
Action Type: ENFORCEMENT  
Date: 04/07/2014  
Action: Staff Letter

Global Id: T0608502045

Map ID  
Direction  
Distance  
Elevation

MAP FINDINGS

Site

Database(s)

EDR ID Number  
EPA ID Number

**SAN JOSE MERCURY NEWS (Continued)**

**S103473094**

|              |   |
|--------------|---|
| Action Type: | ENFORCEMENT   |
| Date:        | 01/29/2014  |
| Action:      | Email Correspondence  |
| Global Id:   | T0608502045   |
| Action Type: | ENFORCEMENT   |
| Date:        | 06/25/2014  |
| Action:      | Staff Letter  |
| Global Id:   | T0608502045   |
| Action Type: | Other   |
| Date:        | 03/09/2006  |
| Action:      | Leak Reported   |
| Global Id:   | T0608502045   |
| Action Type: | RESPONSE  |
| Date:        | 07/17/2006  |
| Action:      | Preliminary Site Assessment Workplan                        |
| Global Id:   | T0608502045   |
| Action Type: | RESPONSE  |
| Date:        | 01/09/2000  |
| Action:      | Other Report / Document                                     |
| Global Id:   | T0608502045   |
| Action Type: | RESPONSE  |
| Date:        | 08/09/1999  |
| Action:      | Soil and Water Investigation Report                         |
| Global Id:   | T0608502045   |
| Action Type: | ENFORCEMENT   |
| Date:        | 09/14/2010  |
| Action:      | Staff Letter - #0102419                                     |
| Global Id:   | T0608502045   |
| Action Type: | RESPONSE  |
| Date:        | 01/10/2014  |
| Action:      | Soil and Water Investigation Workplan - Addendum            |
| Global Id:   | T0608502045   |
| Action Type: | RESPONSE  |
| Date:        | 01/10/2014  |
| Action:      | Other Report / Document                                     |
| Global Id:   | T0608502045   |
| Action Type: | RESPONSE  |
| Date:        | 02/19/2014  |
| Action:      | Other Report / Document                                     |
| Global Id:   | T0608502045   |
| Action Type: | RESPONSE  |
| Date:        | 05/23/2014  |
| Action:      | Soil and Water Investigation Workplan - Regulator Responded |
| Global Id:   | T0608502045   |
| Action Type: | REMEDIATION   |
| Date:        | 05/01/1998  |

Map ID  
Direction  
Distance  
Elevation

MAP FINDINGS

Site

Database(s)

EDR ID Number  
EPA ID Number

**SAN JOSE MERCURY NEWS (Continued)**

**S103473094**

Action: Excavation

Global Id: T0608502045  
Action Type: REMEDIATION  
Date: 10/23/1999  
Action: Other (Use Description Field)

Global Id: T0608502045  
Action Type: ENFORCEMENT  
Date: 03/08/2016  
Action: Staff Letter

Global Id: T0608502045  
Action Type: ENFORCEMENT  
Date: 06/21/2006  
Action: Notice of Responsibility - #6002126

Global Id: T0608502045  
Action Type: ENFORCEMENT  
Date: 06/05/2006  
Action: Notice of Responsibility - #6056

Global Id: T0608502045  
Action Type: ENFORCEMENT  
Date: 08/16/2000  
Action: Closure/No Further Action Letter - #00618

Global Id: T0608502045  
Action Type: ENFORCEMENT  
Date: 11/15/1999  
Action: Staff Letter - #26708

Global Id: T0608502045  
Action Type: ENFORCEMENT  
Date: 06/15/1999  
Action: Staff Letter - #26706

Global Id: T0608502045  
Action Type: RESPONSE  
Date: 07/15/2015  
Action: Site Assessment Report

Global Id: T0608502045  
Action Type: ENFORCEMENT  
Date: 06/05/2006  
Action: Staff Letter - #605060

Global Id: T0608502045  
Action Type: ENFORCEMENT  
Date: 07/19/2012  
Action: Staff Letter

Global Id: T0608502045  
Action Type: RESPONSE  
Date: 12/03/2010  
Action: Preliminary Site Assessment Workplan

Map ID  
Direction  
Distance  
Elevation

MAP FINDINGS

Site

Database(s)

EDR ID Number  
EPA ID Number

**SAN JOSE MERCURY NEWS (Continued)**

**S103473094**

Global Id: T0608502045  
Action Type: ENFORCEMENT  
Date: 11/01/2013  
Action: Staff Letter

Global Id: T0608502045  
Action Type: ENFORCEMENT  
Date: 12/20/2013  
Action: Staff Letter

Global Id: T0608502045  
Action Type: RESPONSE  
Date: 03/16/2016  
Action: Verbal Communication

Global Id: T0608502045  
Action Type: RESPONSE  
Date: 01/28/2016  
Action: Email Correspondence

Global Id: T0608502045  
Action Type: ENFORCEMENT  
Date: 01/21/2014  
Action: Meeting

Global Id: T0608502045  
Action Type: ENFORCEMENT  
Date: 01/28/2015  
Action: Staff Letter

Global Id: T0608502045  
Action Type: RESPONSE  
Date: 01/03/2017  
Action: Email Correspondence

**LUST REG 2:**

Region: 2  
Facility Id: Not reported  
Facility Status: Case Closed  
Case Number: 07S1E08M03f  
How Discovered: Not reported  
Leak Cause: Not reported  
Leak Source: Not reported  
Date Leak Confirmed: Not reported  
Oversight Program: LUST  
Prelim. Site Assessment Workplan Submitted: Not reported  
Preliminary Site Assessment Began: 12/29/1997  
Pollution Characterization Began: 7/6/1998  
Pollution Remediation Plan Submitted: Not reported  
Date Remediation Action Underway: Not reported  
Date Post Remedial Action Monitoring Began: Not reported

**LUST SANTA CLARA:**

Region: SANTA CLARA  
SCVWD ID: 07S1E08M03F

Map ID  
 Direction  
 Distance  
 Elevation

MAP FINDINGS

Site

Database(s)

EDR ID Number  
 EPA ID Number

**SAN JOSE MERCURY NEWS (Continued)**

**S103473094**

Date Closed: Not reported  
 EDR Link ID: 07S1E08M03F

**HIST LUST SANTA CLARA:**

Region: SANTA CLARA  
 Region Code: 2  
 SCVWD ID: 07S1E08M03  
 Oversight Agency: SCVWD  
 Date Listed: 1998-06-11 00:00:00  
 Closed Date: 2000-08-16 00:00:00

**AA160**  
**West**  
**1/4-1/2**  
**0.452 mi.**  
**2384 ft.**

**235 WEST JULIAN STREET**  
**235 WEST JULIAN STREET**  
**SAN JOSE, CA 95110**  
**Site 7 of 7 in cluster AA**

**SLIC S108992047**  
**BROWNFIELDS N/A**

**Relative:**  
**Higher**

**SLIC:**

Region: STATE  
**Facility Status: Open - Site Assessment**

**Actual:**  
**84 ft.**

Status Date: 10/29/2007  
 Global Id: SL0608515396  
 Lead Agency: SAN FRANCISCO BAY RWQCB (REGION 2)  
 Lead Agency Case Number: Not reported  
 Latitude: 37.3389995038696  
 Longitude: -121.897766876335  
 Case Type: Cleanup Program Site  
 Case Worker: MBR  
 Local Agency: Not reported  
 RB Case Number: 43S1105  
 File Location: Regional Board  
 Potential Media Affected: Under Investigation  
 Potential Contaminants of Concern: \* Metals, Diesel  
 Site History:

The approximately 0.65-acre Site is located at 235 West Julian Street near the intersection of Terraine Street and West Julian Street in San Jos, California in a commercial/light industrial area. The Site was occupied by Ropers Fruit Packing Depot in 1891; Bean Spray and Pump Company (with on-Site spray mixing, spray storage and machine shop activities) in 1915; a U.S. Government Warehouse in 1950; and foundry and lithograph businesses in 1969. A 2005 SECOR environmental investigation (Phase I and II) revealed elevated metal concentrations (arsenic, chromium, copper, lead, nickel and zinc in the upper 2 feet of soil. Diesel ranged petroleum hydrocarbons also were at depths ranging from 15 to 20 feet. Secor also reported elevated diesel ranged petroleum hydrocarbons in ground water (SB-8 @ 12,000 ppm). The results of the human health risk assessment indicated that potential on-Site construction workers and potential future residents will not incur significant carcinogenic or noncarcinogenic health effects via indoor and outdoor inhalation of the Chemicals of Concern in soil, soil vapor and ground water. The Site is zoned for commercial/industrial use but will be rezoned to high density residential use. The proposed Site use is for a 10 to 16 story residential tower. Construction is planned to commence in 2014 but could be as early as 2011. The discharger is proposing capping the Site with the development effectively limiting exposure to future residents.

Map ID  
 Direction  
 Distance  
 Elevation

MAP FINDINGS

Site

Database(s)

EDR ID Number  
 EPA ID Number

**235 WEST JULIAN STREET (Continued)**

**S108992047**

Click here to access the California GeoTracker records for this facility:

**BROWNFIELDS:**

Global ID: SL0608515396  
 Latitude: 37.33900  
 Longitude: -121.89777  
 Project Type: Cleanup Program Site  
 Status: Open - Site Assessment  
 Status Date: 10/29/2007  
 Lead Agency: SAN FRANCISCO BAY RWQCB (REGION 2)  
 Last Correspondence Date: 06/30/2016  
 Release Type: Surface Discharge, Underground Storage Tank System - UST, Unknown  
 Contaminant(s) of Concern: \* Metals, Diesel  
 Media of Concern: Under Investigation  
 Past Use(s) that Caused Contamination: MANUFACTURING - OTHER, RAILROAD RIGHT OF WAY  
 Human Health Exposure Controlled: YES  
 Human Health Exposure Controlled Date: 06/06/2016  
 Groundwater Migration Controlled: YES  
 Groundwater Migration Controlled Date: 06/06/2016  
 Primary Caseworker Name: MICHAEL ROCHETTE  
 Primary Caseworker Organization Name: SAN FRANCISCO BAY RWQCB (REGION 2)  
 Primary Caseworker Phone Number: 510-622-2411  
 Primary Caseworker Address: 1515 CLAY STREET, SUITE 1400  
 Primary Caseworker Address: OAKLAND  
 Primary Caseworker Address: C  
 Primary Caseworker Email: mrochette@waterboards.ca.gov

**AF161  
 SW  
 1/4-1/2  
 0.456 mi.  
 2410 ft.**

**SAN JOSE MERCURY NEWS  
 211 SANTA CLARA  
 SAN JOSE, CA 95113**

**HIST CORTESE S104397021  
 N/A**

**Site 2 of 2 in cluster AF**

**Relative:  
 Higher**

HIST CORTESE:  
 Region: CORTESE  
 Facility County Code: 43

**Actual:  
 89 ft.**

Reg By: LTNKA  
 Reg Id: 43-2227

**162  
 WSW  
 1/4-1/2  
 0.465 mi.  
 2454 ft.**

**CARLYSLE DEVELOPMENT  
 76 NOTRE DAME  
 SAN JOSE, CA 95113**

**SLIC S103671546  
 DEED N/A  
 EMI**

**Relative:  
 Higher**

SLIC:  
 Region: STATE  
**Facility Status: Completed - Case Closed**  
 Status Date: 08/28/2014  
 Global Id: T10000003326  
 Lead Agency: SANTA CLARA COUNTY LOP  
 Lead Agency Case Number: 07S1E07J02s  
 Latitude: 37.335639  
 Longitude: -121.895093  
 Case Type: Cleanup Program Site

**Actual:  
 87 ft.**

Map ID  
Direction  
Distance  
Elevation

MAP FINDINGS

Site

Database(s)

EDR ID Number  
EPA ID Number

**CARLYSLE DEVELOPMENT (Continued)**

**S103671546**

Case Worker: GOR  
Local Agency: SANTA CLARA COUNTY LOP  
RB Case Number: Not reported  
File Location: All Files are on GeoTracker or in the Local Agency Database  
Potential Media Affected: Other Groundwater (uses other than drinking water), Soil  
Potential Contaminants of Concern: Lead, Gasoline  
Site History: Subsurface investigations conducted prior to site redevelopment found elevated concentrations of lead and petroleum hydrocarbons in soil and groundwater at the site. Proposed to excavate and remove impacted soil. The project encompasses the entire city block.

[Click here to access the California GeoTracker records for this facility:](#)

**DEED:**

Envirostor ID: T1000003326  
Area: Not reported  
Sub Area: Not reported  
Site Type: SLIC  
Status: COMPLETED - CASE CLOSED  
Agency: SWRCB  
Covenant Uploaded: Y  
Deed Date(s): 07/18/2014

**EMI:**

Year: 1990  
County Code: 43  
Air Basin: SF  
Facility ID: 6079  
Air District Name: BA  
SIC Code: 2759  
Air District Name: BAY AREA AQMD  
Community Health Air Pollution Info System: Not reported  
Consolidated Emission Reporting Rule: Not reported  
Total Organic Hydrocarbon Gases Tons/Yr: 7  
Reactive Organic Gases Tons/Yr: 7  
Carbon Monoxide Emissions Tons/Yr: 0  
NOX - Oxides of Nitrogen Tons/Yr: 0  
SOX - Oxides of Sulphur Tons/Yr: 0  
Particulate Matter Tons/Yr: 0  
Part. Matter 10 Micrometers and Smlr Tons/Yr:0

Year: 1996  
County Code: 43  
Air Basin: SF  
Facility ID: 6079  
Air District Name: BA  
SIC Code: 2759  
Air District Name: BAY AREA AQMD  
Community Health Air Pollution Info System: Not reported  
Consolidated Emission Reporting Rule: Not reported  
Total Organic Hydrocarbon Gases Tons/Yr: 0  
Reactive Organic Gases Tons/Yr: 0  
Carbon Monoxide Emissions Tons/Yr: 0  
NOX - Oxides of Nitrogen Tons/Yr: 0  
SOX - Oxides of Sulphur Tons/Yr: 0  
Particulate Matter Tons/Yr: 0

Map ID  
Direction  
Distance  
Elevation

MAP FINDINGS

Site

Database(s)

EDR ID Number  
EPA ID Number

**CARLYSLE DEVELOPMENT (Continued)**

**S103671546**

Part. Matter 10 Micrometers and Smlr Tons/Yr:0

Year: 1997  
County Code: 43  
Air Basin: SF  
Facility ID: 6079  
Air District Name: BA  
SIC Code: 2759  
Air District Name: BAY AREA AQMD  
Community Health Air Pollution Info System: Not reported  
Consolidated Emission Reporting Rule: Not reported  
Total Organic Hydrocarbon Gases Tons/Yr: 0  
Reactive Organic Gases Tons/Yr: 0  
Carbon Monoxide Emissions Tons/Yr: 0  
NOX - Oxides of Nitrogen Tons/Yr: 0  
SOX - Oxides of Sulphur Tons/Yr: 0  
Particulate Matter Tons/Yr: 0  
Part. Matter 10 Micrometers and Smlr Tons/Yr:0

Year: 1998  
County Code: 43  
Air Basin: SF  
Facility ID: 6079  
Air District Name: BA  
SIC Code: 2759  
Air District Name: BAY AREA AQMD  
Community Health Air Pollution Info System: Not reported  
Consolidated Emission Reporting Rule: Not reported  
Total Organic Hydrocarbon Gases Tons/Yr: 0  
Reactive Organic Gases Tons/Yr: 0  
Carbon Monoxide Emissions Tons/Yr: 0  
NOX - Oxides of Nitrogen Tons/Yr: 0  
SOX - Oxides of Sulphur Tons/Yr: 0  
Particulate Matter Tons/Yr: 0  
Part. Matter 10 Micrometers and Smlr Tons/Yr:0

Year: 1999  
County Code: 43  
Air Basin: SF  
Facility ID: 6079  
Air District Name: BA  
SIC Code: 2759  
Air District Name: BAY AREA AQMD  
Community Health Air Pollution Info System: Not reported  
Consolidated Emission Reporting Rule: Not reported  
Total Organic Hydrocarbon Gases Tons/Yr: 2  
Reactive Organic Gases Tons/Yr: 2  
Carbon Monoxide Emissions Tons/Yr: 0  
NOX - Oxides of Nitrogen Tons/Yr: 0  
SOX - Oxides of Sulphur Tons/Yr: 0  
Particulate Matter Tons/Yr: 0  
Part. Matter 10 Micrometers and Smlr Tons/Yr:0

Year: 2000  
County Code: 43  
Air Basin: SF  
Facility ID: 6079



Map ID  
Direction  
Distance  
Elevation

MAP FINDINGS

Site

Database(s)

EDR ID Number  
EPA ID Number

**CARLYSLE DEVELOPMENT (Continued)**

**S103671546**

Air District Name: BA  
SIC Code: 2759  
Air District Name: BAY AREA AQMD  
Community Health Air Pollution Info System: Not reported  
Consolidated Emission Reporting Rule: Not reported  
Total Organic Hydrocarbon Gases Tons/Yr: 2  
Reactive Organic Gases Tons/Yr: 2  
Carbon Monoxide Emissions Tons/Yr: 0  
NOX - Oxides of Nitrogen Tons/Yr: 0  
SOX - Oxides of Sulphur Tons/Yr: 0  
Particulate Matter Tons/Yr: 0  
Part. Matter 10 Micrometers and Smlr Tons/Yr:0

Year: 2001  
County Code: 43  
Air Basin: SF  
Facility ID: 6079  
Air District Name: BA  
SIC Code: 2759  
Air District Name: BAY AREA AQMD  
Community Health Air Pollution Info System: Not reported  
Consolidated Emission Reporting Rule: Not reported  
Total Organic Hydrocarbon Gases Tons/Yr: 7  
Reactive Organic Gases Tons/Yr: 7  
Carbon Monoxide Emissions Tons/Yr: 0  
NOX - Oxides of Nitrogen Tons/Yr: 0  
SOX - Oxides of Sulphur Tons/Yr: 0  
Particulate Matter Tons/Yr: 0  
Part. Matter 10 Micrometers and Smlr Tons/Yr:0

Year: 2002  
County Code: 43  
Air Basin: SF  
Facility ID: 6079  
Air District Name: BA  
SIC Code: 2759  
Air District Name: BAY AREA AQMD  
Community Health Air Pollution Info System: Not reported  
Consolidated Emission Reporting Rule: Not reported  
Total Organic Hydrocarbon Gases Tons/Yr: 32  
Reactive Organic Gases Tons/Yr: 32  
Carbon Monoxide Emissions Tons/Yr: 0  
NOX - Oxides of Nitrogen Tons/Yr: 0  
SOX - Oxides of Sulphur Tons/Yr: 0  
Particulate Matter Tons/Yr: 0  
Part. Matter 10 Micrometers and Smlr Tons/Yr:0

Year: 2003  
County Code: 43  
Air Basin: SF  
Facility ID: 6079  
Air District Name: BA  
SIC Code: 2759  
Air District Name: BAY AREA AQMD  
Community Health Air Pollution Info System: Not reported  
Consolidated Emission Reporting Rule: Not reported  
Total Organic Hydrocarbon Gases Tons/Yr: 3

Map ID  
Direction  
Distance  
Elevation

MAP FINDINGS

Site

Database(s)

EDR ID Number  
EPA ID Number

**CARLYSLE DEVELOPMENT (Continued)**

**S103671546**

Reactive Organic Gases Tons/Yr: 3  
Carbon Monoxide Emissions Tons/Yr: 0  
NOX - Oxides of Nitrogen Tons/Yr: 0  
SOX - Oxides of Sulphur Tons/Yr: 0  
Particulate Matter Tons/Yr: 0  
Part. Matter 10 Micrometers and Smlr Tons/Yr:0

Year: 2004  
County Code: 43  
Air Basin: SF  
Facility ID: 6079  
Air District Name: BA  
SIC Code: 2759  
Air District Name: BAY AREA AQMD  
Community Health Air Pollution Info System: Not reported  
Consolidated Emission Reporting Rule: Not reported  
Total Organic Hydrocarbon Gases Tons/Yr: 5.22  
Reactive Organic Gases Tons/Yr: 5.22  
Carbon Monoxide Emissions Tons/Yr: 0  
NOX - Oxides of Nitrogen Tons/Yr: 0  
SOX - Oxides of Sulphur Tons/Yr: 0  
Particulate Matter Tons/Yr: 0  
Part. Matter 10 Micrometers and Smlr Tons/Yr:0

Year: 2005  
County Code: 43  
Air Basin: SF  
Facility ID: 6079  
Air District Name: BA  
SIC Code: 2759  
Air District Name: BAY AREA AQMD  
Community Health Air Pollution Info System: Not reported  
Consolidated Emission Reporting Rule: Not reported  
Total Organic Hydrocarbon Gases Tons/Yr: 3.424  
Reactive Organic Gases Tons/Yr: 3.424  
Carbon Monoxide Emissions Tons/Yr: 0  
NOX - Oxides of Nitrogen Tons/Yr: 0  
SOX - Oxides of Sulphur Tons/Yr: 0  
Particulate Matter Tons/Yr: 0  
Part. Matter 10 Micrometers and Smlr Tons/Yr:0

Year: 2006  
County Code: 43  
Air Basin: SF  
Facility ID: 6079  
Air District Name: BA  
SIC Code: 2759  
Air District Name: BAY AREA AQMD  
Community Health Air Pollution Info System: Not reported  
Consolidated Emission Reporting Rule: Not reported  
Total Organic Hydrocarbon Gases Tons/Yr: 3.424  
Reactive Organic Gases Tons/Yr: 3.424  
Carbon Monoxide Emissions Tons/Yr: 0  
NOX - Oxides of Nitrogen Tons/Yr: 0  
SOX - Oxides of Sulphur Tons/Yr: 0  
Particulate Matter Tons/Yr: 0  
Part. Matter 10 Micrometers and Smlr Tons/Yr:0

Map ID  
 Direction  
 Distance  
 Elevation

MAP FINDINGS

Site

Database(s)

EDR ID Number  
 EPA ID Number

**CARLYSLE DEVELOPMENT (Continued)**

**S103671546**

Year: 2007  
 County Code: 43  
 Air Basin: SF  
 Facility ID: 6079  
 Air District Name: BA  
 SIC Code: 2759  
 Air District Name: BAY AREA AQMD  
 Community Health Air Pollution Info System: Not reported  
 Consolidated Emission Reporting Rule: Not reported  
 Total Organic Hydrocarbon Gases Tons/Yr: 3.872  
 Reactive Organic Gases Tons/Yr: 3.872  
 Carbon Monoxide Emissions Tons/Yr: 0  
 NOX - Oxides of Nitrogen Tons/Yr: 0  
 SOX - Oxides of Sulphur Tons/Yr: 0  
 Particulate Matter Tons/Yr: 0  
 Part. Matter 10 Micrometers and Smlr Tons/Yr:0

Year: 2008  
 County Code: 43  
 Air Basin: SF  
 Facility ID: 6079  
 Air District Name: BA  
 SIC Code: 2759  
 Air District Name: BAY AREA AQMD  
 Community Health Air Pollution Info System: Not reported  
 Consolidated Emission Reporting Rule: Not reported  
 Total Organic Hydrocarbon Gases Tons/Yr: 3.872  
 Reactive Organic Gases Tons/Yr: 3.872  
 Carbon Monoxide Emissions Tons/Yr: 0  
 NOX - Oxides of Nitrogen Tons/Yr: 0  
 SOX - Oxides of Sulphur Tons/Yr: 0  
 Particulate Matter Tons/Yr: 0  
 Part. Matter 10 Micrometers and Smlr Tons/Yr:0

**AG163**     **BRANDENBURG PROPERTIES**  
**West**     **330 TERRAINE ST**  
**1/4-1/2**     **SAN JOSE, CA 94113**  
**0.467 mi.**  
**2466 ft.**     **Site 1 of 2 in cluster AG**

**LUST**     **U001602467**  
**CDL**     **N/A**  
**HIST UST**

**Relative:**     **LUST:**  
**Lower**     Region:     STATE  
                   Global Id:     T0608571841  
**Actual:**     Latitude:     37.3393825  
**83 ft.**     Longitude:     -121.8974861  
                   Case Type:     LUST Cleanup Site  
                   Status:     Completed - Case Closed  
                   Status Date:     03/27/2002  
                   Lead Agency:     SAN FRANCISCO BAY RWQCB (REGION 2)  
                   Case Worker:     Not reported  
                   Local Agency:     SANTA CLARA COUNTY LOP  
                   RB Case Number:     43-2418  
                   LOC Case Number:     Not reported  
                   File Location:     Not reported  
                   Potential Media Affect:     Under Investigation  
                   Potential Contaminants of Concern:     Waste Oil / Motor / Hydraulic / Lubricating  
                   Site History:     Not reported

Map ID  
Direction  
Distance  
Elevation

MAP FINDINGS

Site

Database(s)

EDR ID Number  
EPA ID Number

**BRANDENBURG PROPERTIES (Continued)**

**U001602467**

[Click here to access the California GeoTracker records for this facility:](#)

**Contact:**

Global Id: T0608571841  
Contact Type: Local Agency Caseworker  
Contact Name: UST CASE WORKER  
Organization Name: SANTA CLARA COUNTY LOP  
Address: 1555 Berger Drive, Suite 300  
City: SAN JOSE  
Email: Not reported  
Phone Number: 4089183400

**Status History:**

Global Id: T0608571841  
Status: Completed - Case Closed  
Status Date: 03/27/2002

Global Id: T0608571841  
Status: Open - Case Begin Date  
Status Date: 03/09/2000

**Regulatory Activities:**

Global Id: T0608571841  
Action Type: Other  
Date: 08/01/2001  
Action: Leak Reported

Global Id: T0608571841  
Action Type: ENFORCEMENT  
Date: 03/27/2002  
Action: Closure/No Further Action Letter

Global Id: T0608571841  
Action Type: ENFORCEMENT  
Date: 04/30/2002  
Action: Closure/No Further Action Letter

Global Id: T0608571841  
Action Type: Other  
Date: 03/09/2000  
Action: Leak Discovery

Global Id: T0608571841  
Action Type: Other  
Date: 03/09/2000  
Action: Leak Stopped

**LUST REG 2:**

Region: 2  
Facility Id: 43-2418  
Facility Status: Case Closed  
Case Number: Not reported  
How Discovered: Tank Closure  
Leak Cause: UNK

Map ID  
Direction  
Distance  
Elevation

MAP FINDINGS

Site

Database(s)

EDR ID Number  
EPA ID Number

**BRANDENBURG PROPERTIES (Continued)**

**U001602467**

Leak Source: UNK  
Date Leak Confirmed: Not reported  
Oversight Program: LUST  
Prelim. Site Assessment Workplan Submitted: Not reported  
Preliminary Site Assessment Began: Not reported  
Pollution Characterization Began: Not reported  
Pollution Remediation Plan Submitted: Not reported  
Date Remediation Action Underway: Not reported  
Date Post Remedial Action Monitoring Began: Not reported

**CDL:**

Facility ID: 2003-02-013  
Date: 02/03/2003  
Labtype: Mobile Lab  
Lab Type: Mobile Lab (M) - location where illegal drug lab equipment and materials were found in a vehicle or other mode of transport.

**HIST UST:**

File Number: 0002CEFB  
URL: <http://geotracker.waterboards.ca.gov/ustpdfs/pdf/0002CEFB.pdf>  
Region: STATE  
Facility ID: 00000042676  
Facility Type: Other  
Other Type: STEEL SERVICE CENTER  
Contact Name: JAMES L. MURPHY  
Telephone: 4082956257  
Owner Name: BRANDENBERG\_BUTTERS  
Owner Address: 333 W. SANTA CLARA ST. STE 1212  
Owner City, St, Zip: SAN JOSE, CA 95113  
Total Tanks: 0000

Tank Num: 001  
Container Num: 1  
Year Installed: 1973  
Tank Capacity: 00001000  
Tank Used for: PRODUCT  
Type of Fuel: REGULAR  
Container Construction Thickness: Not reported  
Leak Detection: Stock Inventor

Tank Num: 002  
Container Num: 2  
Year Installed: 1973  
Tank Capacity: 00003000  
Tank Used for: PRODUCT  
Type of Fuel: DIESEL  
Container Construction Thickness: Not reported  
Leak Detection: Stock Inventor

Click here for Geo Tracker PDF:

Map ID  
Direction  
Distance  
Elevation

MAP FINDINGS

Site

Database(s)

EDR ID Number  
EPA ID Number

AH164  
SSW  
1/4-1/2  
0.470 mi.  
2484 ft.

**GREYHOUND LINES, INC.**  
**70 ALMADEN AVE**  
**SAN JOSE, CA 95113**

**Site 1 of 5 in cluster AH**

**LUST** S105033276  
**HIST LUST** N/A  
**SWEEPS UST**

**Relative:**  
**Higher**

LUST REG 2:

**Actual:**  
**91 ft.**

Region: 2  
Facility Id: Not reported  
Facility Status: Case Closed  
Case Number: 07S1E08N02f  
How Discovered: Not reported  
Leak Cause: Not reported  
Leak Source: Not reported  
Date Leak Confirmed: Not reported  
Oversight Program: LUST  
Prelim. Site Assessment Wokplan Submitted: Not reported  
Preliminary Site Assessment Began: 12/13/1990  
Pollution Characterization Began: Not reported  
Pollution Remediation Plan Submitted: Not reported  
Date Remediation Action Underway: Not reported  
Date Post Remedial Action Monitoring Began: Not reported

HIST LUST SANTA CLARA:

Region: SANTA CLARA  
Region Code: 2  
SCVWD ID: 07S1E08N02  
Oversite Agency: SCVWD  
Date Listed: 1991-05-29 00:00:00  
Closed Date: 1992-01-21 00:00:00

SWEEPS UST:

Status: Not reported  
Comp Number: 401146  
Number: Not reported  
Board Of Equalization: Not reported  
Referral Date: Not reported  
Action Date: Not reported  
Created Date: Not reported  
Owner Tank Id: Not reported  
SWRCB Tank Id: 43-060-401146-000001  
Tank Status: Not reported  
Capacity: 15000  
Active Date: Not reported  
Tank Use: M.V. FUEL  
STG: PRODUCT  
Content: DIESEL  
Number Of Tanks: 1

Map ID  
Direction  
Distance  
Elevation

MAP FINDINGS

Site

Database(s)

EDR ID Number  
EPA ID Number

AH165 GREYHOUND LINE INC  
SSW 70 ALMADEN  
1/4-1/2 SAN JOSE, CA 95113  
0.470 mi.  
2484 ft. Site 2 of 5 in cluster AH

LUST U001602478  
HIST UST N/A  
HIST CORTESE

Relative:  
Higher

LUST:

Actual:  
91 ft.

Region: STATE  
Global Id: T0608584244  
Latitude: 37.333724  
Longitude: -121.892053  
Case Type: LUST Cleanup Site  
Status: Completed - Case Closed  
Status Date: 01/21/1992  
Lead Agency: SANTA CLARA COUNTY LOP  
Case Worker: UST  
Local Agency: SANTA CLARA COUNTY LOP  
RB Case Number: Not reported  
LOC Case Number: Not reported  
File Location: Stored on Microfiche  
Potential Media Affect: Soil  
Potential Contaminants of Concern: Gasoline  
Site History: Not reported

[Click here to access the California GeoTracker records for this facility:](#)

Contact:

Global Id: T0608584244  
Contact Type: Regional Board Caseworker  
Contact Name: Regional Water Board  
Organization Name: SAN FRANCISCO BAY RWQCB (REGION 2)  
Address: 1515 CLAY ST SUITE 1400  
City: OAKLAND  
Email: Not reported  
Phone Number: Not reported

Global Id: T0608584244  
Contact Type: Local Agency Caseworker  
Contact Name: UST CASE WORKER  
Organization Name: SANTA CLARA COUNTY LOP  
Address: 1555 Berger Drive, Suite 300  
City: SAN JOSE  
Email: Not reported  
Phone Number: 4089183400

Status History:

Global Id: T0608584244  
Status: Completed - Case Closed  
Status Date: 01/21/1992

Global Id: T0608584244  
Status: Open - Case Begin Date  
Status Date: 12/13/1990

Global Id: T0608584244  
Status: Open - Site Assessment  
Status Date: 12/13/1990

Map ID  
Direction  
Distance  
Elevation

MAP FINDINGS

Site

Database(s)

EDR ID Number  
EPA ID Number

**GREYHOUND LINE INC (Continued)**

**U001602478**

Regulatory Activities:

Global Id: T0608584244  
Action Type: ENFORCEMENT  
Date: 09/23/1991  
Action: Notice of Responsibility - #39887

Global Id: T0608584244  
Action Type: ENFORCEMENT  
Date: 01/21/1992  
Action: Closure/No Further Action Letter

Global Id: T0608584244  
Action Type: Other  
Date: 01/11/1991  
Action: Leak Reported

Global Id: T0608584244  
Action Type: RESPONSE  
Date: 12/12/1990  
Action: Other Report / Document

HIST UST:

File Number: Not reported  
URL: Not reported  
Region: STATE  
Facility ID: 00000010528  
Facility Type: Other  
Other Type: BUS TRANSPORTATION  
Contact Name: CARLOS CAMARENA  
Telephone: 4082951737  
Owner Name: GREYHOUND LINES, INC.  
Owner Address: GREYHOUND TOWERS  
Owner City,St,Zip: PHOENIX, AZ 85077  
Total Tanks: 0001  
  
Tank Num: 001  
Container Num: #1  
Year Installed: 1968  
Tank Capacity: 00015000  
Tank Used for: PRODUCT  
Type of Fuel: DIESEL  
Container Construction Thickness: Not reported  
Leak Detection: Stock Inventor, Pressure Test, 10

HIST CORTESE:

Region: CORTESE  
Facility County Code: 43  
Reg By: LTNKA  
Reg Id: 43-0665



Map ID  
Direction  
Distance  
Elevation

MAP FINDINGS

Site

Database(s)

EDR ID Number  
EPA ID Number

AI166  
ENE  
1/4-1/2  
0.473 mi.  
2497 ft.

ACCUTUNE  
510 SANTA CLARA  
SAN JOSE, CA  
Site 1 of 3 in cluster AI

HIST CORTESE S104397020  
N/A

Relative:  
Higher

HIST CORTESE:  
Region: CORTESE  
Facility County Code: 43  
Reg By: LTNKA  
Reg Id: 43-2257

Actual:  
85 ft.

AG167  
West  
1/4-1/2  
0.478 mi.  
2525 ft.

LORENTZ & SONS  
201 W JULIAN ST  
SAN JOSE, CA 95110  
Site 2 of 2 in cluster AG

SEMS-ARCHIVE 1003879372  
CAD982400004

Relative:  
Lower

SEMS-ARCHIVE:  
Site ID: 903348  
EPA ID: CAD982400004  
Federal Facility: N  
NPL: Not on the NPL  
Non NPL Status: NFRAP-Site does not qualify for the NPL based on existing information

Actual:  
83 ft.

**Following information was gathered from the prior CERCLIS update completed in 10/2013:**

Site ID: 0903348  
Federal Facility: Not a Federal Facility  
NPL Status: Not on the NPL  
Non NPL Status: NFRAP-Site does not qualify for the NPL based on existing information

CERCLIS-NFRAP Site Contact Details:

Contact Sequence ID: 13288459.00000  
Person ID: 13003854.00000

Contact Sequence ID: 13294054.00000  
Person ID: 13003858.00000

Contact Sequence ID: 13299912.00000  
Person ID: 13004003.00000

CERCLIS-NFRAP Assessment History:

Action: DISCOVERY  
Date Started: / /  
Date Completed: 03/01/88  
Priority Level: Not reported

Action: ARCHIVE SITE  
Date Started: / /  
Date Completed: 09/01/88  
Priority Level: Not reported

Action: PRELIMINARY ASSESSMENT  
Date Started: / /  
Date Completed: 09/01/88  
Priority Level: NFRAP-Site does not qualify for the NPL based on existing information

Map ID  
Direction  
Distance  
Elevation

MAP FINDINGS

Site

Database(s)

EDR ID Number  
EPA ID Number

**AI168**     **DOWNTOWN ACC-U-TUNE**  
**ENE**       **510 E SANTA CLARA ST**  
**1/4-1/2**     **SAN JOSE, CA 95112**  
**0.485 mi.**  
**2562 ft.**     **Site 2 of 3 in cluster AI**

**LUST**     **U001602563**  
**HIST UST**     **N/A**  
**SAN JOSE HAZMAT**

**Relative:**  
**Higher**

LUST:

**Actual:**  
**86 ft.**

Region: STATE  
Global Id: T0608568680  
Latitude: 37.341095  
Longitude: -121.879435  
Case Type: LUST Cleanup Site  
Status: Completed - Case Closed  
Status Date: 11/18/1998  
Lead Agency: SANTA CLARA COUNTY LOP  
Case Worker: UST  
Local Agency: SANTA CLARA COUNTY LOP  
RB Case Number: Not reported  
LOC Case Number: Not reported  
File Location: All Files are on GeoTracker or in the Local Agency Database  
Potential Media Affect: Other Groundwater (uses other than drinking water)  
Potential Contaminants of Concern: Gasoline  
Site History: Not reported

[Click here to access the California GeoTracker records for this facility:](#)

Contact:

Global Id: T0608568680  
Contact Type: Regional Board Caseworker  
Contact Name: Regional Water Board  
Organization Name: SAN FRANCISCO BAY RWQCB (REGION 2)  
Address: 1515 CLAY ST SUITE 1400  
City: OAKLAND  
Email: Not reported  
Phone Number: Not reported

Global Id: T0608568680  
Contact Type: Local Agency Caseworker  
Contact Name: UST CASE WORKER  
Organization Name: SANTA CLARA COUNTY LOP  
Address: 1555 Berger Drive, Suite 300  
City: SAN JOSE  
Email: Not reported  
Phone Number: 4089183400

Status History:

Global Id: T0608568680  
Status: Completed - Case Closed  
Status Date: 11/18/1998

Global Id: T0608568680  
Status: Open - Case Begin Date  
Status Date: 06/15/1993

Global Id: T0608568680  
Status: Open - Site Assessment  
Status Date: 06/15/1993

Global Id: T0608568680

Map ID  
Direction  
Distance  
Elevation

MAP FINDINGS

Site

Database(s)

EDR ID Number  
EPA ID Number

**DOWNTOWN ACC-U-TUNE (Continued)**

**U001602563**

Status: Open - Site Assessment  
Status Date: 10/22/1998

Regulatory Activities:

Global Id: T0608568680  
Action Type: ENFORCEMENT  
Date: 11/18/1998  
Action: Closure/No Further Action Letter

Global Id: T0608568680  
Action Type: Other  
Date: 06/10/1998  
Action: Leak Reported

Global Id: T0608568680  
Action Type: ENFORCEMENT  
Date: 06/22/1998  
Action: Staff Letter - #26945

Global Id: T0608568680  
Action Type: ENFORCEMENT  
Date: 07/31/1998  
Action: Staff Letter - #26947

Global Id: T0608568680  
Action Type: RESPONSE  
Date: 11/18/1998  
Action: Other Report / Document

Global Id: T0608568680  
Action Type: RESPONSE  
Date: 08/06/1998  
Action: Other Report / Document

Global Id: T0608568680  
Action Type: RESPONSE  
Date: 11/06/1998  
Action: Soil and Water Investigation Report

LUST SANTA CLARA:

Region: SANTA CLARA  
SCVWD ID: 07S1E08H04F  
Date Closed: 11/18/1998  
EDR Link ID: 07S1E08H04F

HIST UST:

File Number: Not reported  
URL: Not reported  
Region: STATE  
Facility ID: 00000064071  
Facility Type: Other  
Other Type: AUTO REPAIR  
Contact Name: MICHAEL BILL  
Telephone: 4082987722  
Owner Name: JOHN & GORDON CHACE

Map ID  
Direction  
Distance  
Elevation

MAP FINDINGS

Site

Database(s)

EDR ID Number  
EPA ID Number

**DOWNTOWN ACC-U-TUNE (Continued)**

**U001602563**

Owner Address: 757 B CHESTNUT ST  
Owner City,St,Zip: SAN JOSE, CA 95112  
Total Tanks: 0001  
  
Tank Num: 001  
Container Num: ONE  
Year Installed: Not reported  
Tank Capacity: 00000350  
Tank Used for: WASTE  
Type of Fuel: WASTE OIL  
Container Construction Thickness: Not reported  
Leak Detection: None

**SAN JOSE HAZMAT:**

Region: SAN JOSE  
File Num: 405589  
Class: Auto Repair  
  
Region: SAN JOSE  
File Num: 408542  
Class: Gasoline Station

**AI169  
ENE  
1/4-1/2  
0.485 mi.  
2562 ft.**

**ACC U TUNE & BRAKE  
510 E SANTA CLARA ST  
SAN JOSE, CA 95112  
  
Site 3 of 3 in cluster AI**

**RCRA-SQG 1000135159  
LUST CAD982483588  
HIST LUST  
FINDS  
ECHO**

**Relative:  
Higher**

**RCRA-SQG:**

Date form received by agency: 03/13/1990  
Facility name: ACC U TUNE & BRAKE  
Facility address: 510 E SANTA CLARA ST  
SAN JOSE, CA 95112  
EPA ID: CAD982483588  
Mailing address: 2510 OLD MIDDLEFIELD WAY  
MOUNTAIN VIEW, CA 94043  
Contact: ENVIRONMENTAL MANAGER  
Contact address: 510 E SANTA CLARA ST  
SAN JOSE, CA 95112  
Contact country: US  
Contact telephone: (415) 968-8863  
Contact email: Not reported  
EPA Region: 09  
Classification: Small Small Quantity Generator  
Description: Handler: generates more than 100 and less than 1000 kg of hazardous waste during any calendar month and accumulates less than 6000 kg of hazardous waste at any time; or generates 100 kg or less of hazardous waste during any calendar month, and accumulates more than 1000 kg of hazardous waste at any time

**Actual:  
86 ft.**

**Owner/Operator Summary:**

Owner/operator name: NOT REQUIRED  
Owner/operator address: NOT REQUIRED  
NOT REQUIRED, ME 99999  
Owner/operator country: Not reported  
Owner/operator telephone: (415) 555-1212  
Legal status: Private

Map ID  
Direction  
Distance  
Elevation

MAP FINDINGS

Site

Database(s)

EDR ID Number  
EPA ID Number

**ACC U TUNE & BRAKE (Continued)**

**1000135159**

Owner/Operator Type: Operator  
Owner/Op start date: Not reported  
Owner/Op end date: Not reported  
  
Owner/operator name: JOHN CHACE  
Owner/operator address: NOT REQUIRED  
NOT REQUIRED, ME 99999  
  
Owner/operator country: Not reported  
Owner/operator telephone: (415) 555-1212  
Legal status: Private  
Owner/Operator Type: Owner  
Owner/Op start date: Not reported  
Owner/Op end date: Not reported

Handler Activities Summary:

U.S. importer of hazardous waste: No  
Mixed waste (haz. and radioactive): No  
Recycler of hazardous waste: No  
Transporter of hazardous waste: No  
Treater, storer or disposer of HW: No  
Underground injection activity: No  
On-site burner exemption: No  
Furnace exemption: No  
Used oil fuel burner: No  
Used oil processor: No  
User oil refiner: No  
Used oil fuel marketer to burner: No  
Used oil Specification marketer: No  
Used oil transfer facility: No  
Used oil transporter: No

Violation Status: No violations found

LUST REG 2:

Region: 2  
Facility Id: Not reported  
Facility Status: Case Closed  
Case Number: 07S1E08H04f  
How Discovered: Not reported  
Leak Cause: Not reported  
Leak Source: Not reported  
Date Leak Confirmed: Not reported  
Oversight Program: LUST  
Prelim. Site Assessment Workplan Submitted: Not reported  
Preliminary Site Assessment Began: 6/15/1993  
Pollution Characterization Began: 10/22/1998  
Pollution Remediation Plan Submitted: Not reported  
Date Remediation Action Underway: Not reported  
Date Post Remedial Action Monitoring Began: Not reported

HIST LUST SANTA CLARA:

Region: SANTA CLARA  
Region Code: 2  
SCVWD ID: 07S1E08H04  
Oversite Agency: SCVWD  
Date Listed: 1998-06-11 00:00:00  
Closed Date: 1998-11-18 00:00:00

Map ID  
 Direction  
 Distance  
 Elevation

MAP FINDINGS

Site

Database(s)

EDR ID Number  
 EPA ID Number

**ACC U TUNE & BRAKE (Continued)**

**1000135159**

**FINDS:**

Registry ID: 110002826498

**Environmental Interest/Information System**

RCRAInfo is a national information system that supports the Resource Conservation and Recovery Act (RCRA) program through the tracking of events and activities related to facilities that generate, transport, and treat, store, or dispose of hazardous waste. RCRAInfo allows RCRA program staff to track the notification, permit, compliance, and corrective action activities required under RCRA.

STATE MASTER

[Click this hyperlink](#) while viewing on your computer to access additional FINDS: detail in the EDR Site Report.

**ECHO:**

Envid: 1000135159  
 Registry ID: 110002826498  
 DFR URL: <http://echo.epa.gov/detailed-facility-report?fid=110002826498>

**AH170  
 SSW  
 1/4-1/2  
 0.498 mi.  
 2630 ft.**

**PACIFIC BELL  
 95 ALMADEN AVENUE  
 SAN JOSE, CA 95113  
 Site 3 of 5 in cluster AH**

**Relative:  
 Higher**

**Actual:  
 90 ft.**

**RCRA-SQG:**  
 Date form received by agency: 05/23/1988  
 Facility name: AT&T SAN JOSE 02  
 Facility address: 95 ALMADEN AVE  
 SAN JOSE, CA 95113  
 EPA ID: CAD982512329  
 Mailing address: PO BOX 121 D549  
 PLEASANTON, CA 94566  
 Contact: ENVIRONMENTAL MANAGER  
 Contact address: 95 ALMADEN AVE  
 SAN JOSE, CA 95113  
 Contact country: US  
 Contact telephone: (408) 295-1810  
 Contact email: Not reported  
 EPA Region: 09  
 Classification: Small Small Quantity Generator  
 Description: Handler: generates more than 100 and less than 1000 kg of hazardous waste during any calendar month and accumulates less than 6000 kg of hazardous waste at any time; or generates 100 kg or less of hazardous waste during any calendar month, and accumulates more than 1000 kg of hazardous waste at any time

**RCRA-SQG 1000393765  
 LUST CAD982512329  
 CHMIRS  
 FINDS  
 ECHO  
 ENF  
 HAZNET  
 HIST CORTESE**

**Owner/Operator Summary:**  
 Owner/operator name: AT&T

Map ID  
Direction  
Distance  
Elevation

MAP FINDINGS

Site

Database(s)

EDR ID Number  
EPA ID Number

**PACIFIC BELL (Continued)**

1000393765

Owner/operator address: NOT REQUIRED  
NOT REQUIRED, ME 99999  
Owner/operator country: Not reported  
Owner/operator telephone: (415) 555-1212  
Legal status: Private  
Owner/Operator Type: Owner  
Owner/Op start date: Not reported  
Owner/Op end date: Not reported

Owner/operator name: NOT REQUIRED  
Owner/operator address: NOT REQUIRED  
NOT REQUIRED, ME 99999  
Owner/operator country: Not reported  
Owner/operator telephone: (415) 555-1212  
Legal status: Private  
Owner/Operator Type: Operator  
Owner/Op start date: Not reported  
Owner/Op end date: Not reported

Handler Activities Summary:

U.S. importer of hazardous waste: No  
Mixed waste (haz. and radioactive): No  
Recycler of hazardous waste: No  
Transporter of hazardous waste: No  
Treater, storer or disposer of HW: No  
Underground injection activity: No  
On-site burner exemption: No  
Furnace exemption: No  
Used oil fuel burner: No  
Used oil processor: No  
User oil refiner: No  
Used oil fuel marketer to burner: No  
Used oil Specification marketer: No  
Used oil transfer facility: No  
Used oil transporter: No

Violation Status: No violations found

LUST SANTA CLARA:

Region: SANTA CLARA  
SCVWD ID: 07S1E08N03F  
Date Closed: Not reported  
EDR Link ID: 07S1E08N03F

CHMIRS:

OES Incident Number: 1-2888  
OES notification: 05/10/2011  
OES Date: Not reported  
OES Time: Not reported  
**Date Completed: Not reported**  
Property Use: Not reported  
Agency Id Number: Not reported  
Agency Incident Number: Not reported  
Time Notified: Not reported  
Time Completed: Not reported  
Surrounding Area: Not reported  
Estimated Temperature: Not reported

Map ID  
Direction  
Distance  
Elevation

MAP FINDINGS

Site

Database(s)

EDR ID Number  
EPA ID Number

**PACIFIC BELL (Continued)**

**1000393765**

|   |  |
|---|--|
| Property Management:                        | Not reported   |
| More Than Two Substances Involved?:         | Not reported   |
| Resp Agncy Personel # Of Decontaminated:    | Not reported   |
| Responding Agency Personel # Of Injuries:   | Not reported   |
| Responding Agency Personel # Of Fatalities: | Not reported   |
| Others Number Of Decontaminated:            | Not reported   |
| Others Number Of Injuries:                  | Not reported   |
| Others Number Of Fatalities:                | Not reported   |
| Vehicle Make/year:                          | Not reported   |
| Vehicle License Number:                     | Not reported   |
| Vehicle State:                              | Not reported   |
| Vehicle Id Number:                          | Not reported   |
| CA DOT PUC/ICC Number:                      | Not reported   |
| Company Name:                               | Not reported   |
| Reporting Officer Name/ID:                  | Not reported   |
| Report Date:                                | Not reported   |
| Facility Telephone:                         | Not reported   |
| Waterway Involved:                          | No   |
| Waterway:                                   | Not reported   |
| Spill Site:                                 | Utilities/Substation   |
| Cleanup By:                                 | Contractor   |
| Containment:                                | Not reported   |
| What Happened:                              | Not reported   |
| Type:                                       | Not reported   |
| Measure:                                    | Gal(s)   |
| Other:                                      | Not reported   |
| Date/Time:                                  | 1630   |
| Year:                                       | 2011   |
| Agency:                                     | AT&T   |
| Incident Date:                              | 5/10/2011  |
| Admin Agency:                               | Santa Clara County Health Department   |
| Amount:                                     | Not reported   |
| Contained:                                  | Yes  |
| Site Type:                                  | Not reported   |
| E Date:                                     | Not reported   |
| Substance:                                  | Diesel   |
| Quantity Released:                          | 1.5  |
| Unknown:                                    | Not reported   |
| Substance #2:                               | Not reported   |
| Substance #3:                               | Not reported   |
| Evacuations:                                | Not reported   |
| Number of Injuries:                         | Not reported   |
| Number of Fatalities:                       | Not reported   |
| #1 Pipeline:                                | Not reported   |
| #2 Pipeline:                                | Not reported   |
| #3 Pipeline:                                | Not reported   |
| #1 Vessel >= 300 Tons:                      | Not reported   |
| #2 Vessel >= 300 Tons:                      | Not reported   |
| #3 Vessel >= 300 Tons:                      | Not reported   |
| Evacs:                                      | Not reported   |
| Injuries:                                   | Not reported   |
| Fatals:                                     | Not reported   |
| Comments:                                   | Not reported   |
| Description:                                | Caller states substance released from a fitting in the transition box due to fuel expansion. Caller states the release was contained to the box. Caller states a contractor will conduct |



Map ID  
Direction  
Distance  
Elevation

MAP FINDINGS

Site

Database(s)

EDR ID Number  
EPA ID Number

PACIFIC BELL (Continued)

1000393765

clean-up and a repair vendor is enroute.

|   |   |
|---|---|
| OES Incident Number:                        | 10-5943                                   |
| OES notification:                           | 10/02/2010                                |
| OES Date:                                   | Not reported                              |
| OES Time:                                   | Not reported                              |
| <b>Date Completed:</b>                      | <b>Not reported</b>                       |
| Property Use:                               | Not reported                              |
| Agency Id Number:                           | Not reported                              |
| Agency Incident Number:                     | Not reported                              |
| Time Notified:                              | Not reported                              |
| Time Completed:                             | Not reported                              |
| Surrounding Area:                           | Not reported                              |
| Estimated Temperature:                      | Not reported                              |
| Property Management:                        | Not reported                              |
| More Than Two Substances Involved?:         | Not reported                              |
| Resp Agency Personel # Of Decontaminated:   | Not reported                              |
| Responding Agency Personel # Of Injuries:   | Not reported                              |
| Responding Agency Personel # Of Fatalities: | Not reported                              |
| Others Number Of Decontaminated:            | Not reported                              |
| Others Number Of Injuries:                  | Not reported                              |
| Others Number Of Fatalities:                | Not reported                              |
| Vehicle Make/year:                          | Not reported                              |
| Vehicle License Number:                     | Not reported                              |
| Vehicle State:                              | Not reported                              |
| Vehicle Id Number:                          | Not reported                              |
| CA DOT PUC/ICC Number:                      | Not reported                              |
| Company Name:                               | Not reported                              |
| Reporting Officer Name/ID:                  | Not reported                              |
| Report Date:                                | Not reported                              |
| Facility Telephone:                         | Not reported                              |
| Waterway Involved:                          | Yes                                       |
| Waterway:                                   | Guadalupe River                           |
| Spill Site:                                 | Merchant/Business                         |
| Cleanup By:                                 | Contractor                                |
| Containment:                                | Not reported                              |
| What Happened:                              | Not reported                              |
| Type:                                       | Not reported                              |
| Measure:                                    | Gal(s)                                    |
| Other:                                      | Not reported                              |
| Date/Time:                                  | 1640                                      |
| Year:                                       | 2010                                      |
| Agency:                                     | San Jose City Fire Department HazMat Unit |
| Incident Date:                              | 10/2/2010                                 |
| Admin Agency:                               | Santa Clara County Health Department      |
| Amount:                                     | Not reported                              |
| Contained:                                  | Yes                                       |
| Site Type:                                  | Guadalupe River                           |
| E Date:                                     | Not reported                              |
| Substance:                                  | Diesel                                    |
| Quantity Released:                          | 1000                                      |
| Unknown:                                    | Not reported                              |
| Substance #2:                               | Not reported                              |
| Substance #3:                               | Not reported                              |
| Evacuations:                                | Not reported                              |
| Number of Injuries:                         | Not reported                              |
| Number of Fatalities:                       | Not reported                              |

Map ID  
Direction  
Distance  
Elevation

MAP FINDINGS

Site

Database(s)

EDR ID Number  
EPA ID Number

**PACIFIC BELL (Continued)**

**1000393765**

|                        |  |
|------------------------|--|
| #1 Pipeline:           | Not reported   |
| #2 Pipeline:           | Not reported   |
| #3 Pipeline:           | Not reported   |
| #1 Vessel >= 300 Tons: | Not reported   |
| #2 Vessel >= 300 Tons: | Not reported   |
| #3 Vessel >= 300 Tons: | Not reported   |
| Evacs:                 | Not reported   |
| Injuries:              | Not reported   |
| Fatals:                | Not reported   |
| Comments:              | Not reported   |
| Description:           | While refueling a roof top mounted generator the refueling pump failed to automatically shut off causing the spill. The product spilled onto the roof top went into the roof top drains down the drains into a storm drain and into the Guadalupe River. |

**FINDS:**

Registry ID: 110002837930

**Environmental Interest/Information System**

RCRAInfo is a national information system that supports the Resource Conservation and Recovery Act (RCRA) program through the tracking of events and activities related to facilities that generate, transport, and treat, store, or dispose of hazardous waste. RCRAInfo allows RCRA program staff to track the notification, permit, compliance, and corrective action activities required under RCRA.

Registry ID: 110009556088

**Environmental Interest/Information System**

**AIR EMISSIONS CLASSIFICATION UNKNOWN**

California Hazardous Waste Tracking System - Datamart (HWTS-DATAMART) provides California with information on hazardous waste shipments for generators, transporters, and treatment, storage, and disposal facilities.

RCRAInfo is a national information system that supports the Resource Conservation and Recovery Act (RCRA) program through the tracking of events and activities related to facilities that generate, transport, and treat, store, or dispose of hazardous waste. RCRAInfo allows RCRA program staff to track the notification, permit, compliance, and corrective action activities required under RCRA.

[Click this hyperlink](#) while viewing on your computer to access additional FINDS: detail in the EDR Site Report.

**ECHO:**

Envid: 1000393765  
Registry ID: 110002837930  
DFR URL: <http://echo.epa.gov/detailed-facility-report?fid=110002837930>

Envid: 1000393765

Map ID  
Direction  
Distance  
Elevation

MAP FINDINGS

Site

Database(s)

EDR ID Number  
EPA ID Number

**PACIFIC BELL (Continued)**

**1000393765**

Registry ID: 110009556088  
DFR URL: <http://echo.epa.gov/detailed-facility-report?fid=110009556088>

ENF:

Region: 2  
Facility Id: 759162  
Agency Name: Not reported  
Place Type: Facility  
Place Subtype: Not reported  
Facility Type: Not reported  
Agency Type: Not reported  
# Of Agencies: Not reported  
Place Latitude: Not reported  
Place Longitude: Not reported  
SIC Code 1: Not reported  
SIC Desc 1: Not reported  
SIC Code 2: Not reported  
SIC Desc 2: Not reported  
SIC Code 3: Not reported  
SIC Desc 3: Not reported  
NAICS Code 1: Not reported  
NAICS Desc 1: Not reported  
NAICS Code 2: Not reported  
NAICS Desc 2: Not reported  
NAICS Code 3: Not reported  
NAICS Desc 3: Not reported  
# Of Places: 1  
Source Of Facility: Enf Action  
Design Flow: Not reported  
Threat To Water Quality: Not reported  
Complexity: Not reported  
Pretreatment: Not reported  
Facility Waste Type: Not reported  
Facility Waste Type 2: Not reported  
Facility Waste Type 3: Not reported  
Facility Waste Type 4: Not reported  
Program: Not reported  
Program Category1: Not reported  
Program Category2: UNREGS  
# Of Programs: Not reported  
WDID: Not reported  
Reg Measure Id: Not reported  
Reg Measure Type: Not reported  
Region: Not reported  
Order #: Not reported  
Npdes# CA#: Not reported  
Major-Minor: Not reported  
Npdes Type: Not reported  
Reclamation: Not reported  
Dredge Fill Fee: Not reported  
301H: Not reported  
Application Fee Amt Received: Not reported  
Status: Not reported  
Status Date: Not reported  
Effective Date: Not reported  
Expiration/Review Date: Not reported  
Termination Date: Not reported

Map ID  
 Direction  
 Distance  
 Elevation

MAP FINDINGS

Site

Database(s)

EDR ID Number  
 EPA ID Number

**PACIFIC BELL (Continued)**

**1000393765**

|                                   |  |
|-----------------------------------|--|
| WDR Review - Amend:               | Not reported   |
| WDR Review - Revise/Renew:        | Not reported   |
| WDR Review - Rescind:             | Not reported   |
| WDR Review - No Action Required:  | Not reported   |
| WDR Review - Pending:             | Not reported   |
| WDR Review - Planned:             | Not reported   |
| Status Enrollee:                  | Not reported   |
| Individual/General:               | Not reported   |
| Fee Code:                         | Not reported   |
| Direction/Voice:                  | Not reported   |
| Enforcement Id(EID):              | 377976   |
| Region:                           | 2  |
| Order / Resolution Number:        | R2-2011-0002   |
| Enforcement Action Type:          | Admin Civil Liability  |
| Effective Date:                   | Not reported   |
| Adoption/Issuance Date:           | 05/10/2011   |
| Achieve Date:                     | Not reported   |
| Termination Date:                 | Not reported   |
| ACL Issuance Date:                | Not reported   |
| EPL Issuance Date:                | Not reported   |
| Status:                           | Historical   |
| Title:                            | ACL Order R2-2011-0002 penalty for Pacific Bell a.k.a. AT&T diesel spill   |
| Description:                      | SETTLEMENT AGREEMENT AND STIPULATION FOR ENTRY OF ADMINISTRATIVE CIVIL LIABILITY ORDER; ORDER NO. R2-2011-0002, for spill of diesel in downtown San Jose to the Guadalupe River. |
| Program:                          | UNREGS   |
| Latest Milestone Completion Date: | 2011-05-20   |
| # Of Programs1:                   | 1  |
| Total Assessment Amount:          | 10000  |
| Initial Assessed Amount:          | 0  |
| Liability \$ Amount:              | 10000  |
| Project \$ Amount:                | 0  |
| Liability \$ Paid:                | 10000  |
| Project \$ Completed:             | 0  |
| Total \$ Paid/Completed Amount:   | 10000  |

**HAZNET:**

|                      |                             |
|----------------------|-----------------------------|
| envid:               | 1000393765                  |
| Year:                | 2004                        |
| GEPaid:              | CAD982512329                |
| Contact:             | UNDELIVERABLE PER SURVEY    |
| Telephone:           | --                          |
| Mailing Name:        | Not reported                |
| Mailing Address:     | 95 ALMADEN AVE              |
| Mailing City,St,Zip: | SAN JOSE, CA 951130000      |
| Gen County:          | Not reported                |
| TSD EPA ID:          | CAD028409019                |
| TSD County:          | Not reported                |
| Waste Category:      | Other inorganic solid waste |
| Disposal Method:     | Transfer Station            |
| Tons:                | 0.1                         |
| Cat Decode:          | Not reported                |
| Method Decode:       | Not reported                |
| Facility County:     | Santa Clara                 |

Map ID  
Direction  
Distance  
Elevation

MAP FINDINGS

Site

Database(s)

EDR ID Number  
EPA ID Number

**PACIFIC BELL (Continued)**

**1000393765**

envid: 1000393765  
Year: 2000  
GEPaid: CAD982512329  
Contact: UNDELIVERABLE PER SURVEY  
Telephone: --  
Mailing Name: Not reported  
Mailing Address: 95 ALMADEN AVE  
Mailing City,St,Zip: SAN JOSE, CA 951130000  
Gen County: Not reported  
TSD EPA ID: CAD981382732  
TSD County: Not reported  
Waste Category: Asbestos containing waste  
Disposal Method: Disposal, Land Fill  
Tons: 6.74  
Cat Decode: Not reported  
Method Decode: Not reported  
Facility County: Santa Clara

envid: 1000393765  
Year: 2000  
GEPaid: CAD982512329  
Contact: UNDELIVERABLE PER SURVEY  
Telephone: --  
Mailing Name: Not reported  
Mailing Address: 95 ALMADEN AVE  
Mailing City,St,Zip: SAN JOSE, CA 951130000  
Gen County: Not reported  
TSD EPA ID: CAD028409019  
TSD County: Not reported  
Waste Category: Other inorganic solid waste  
Disposal Method: Transfer Station  
Tons: 1.68  
Cat Decode: Not reported  
Method Decode: Not reported  
Facility County: Santa Clara

envid: 1000393765  
Year: 1999  
GEPaid: CAD982512329  
Contact: Not reported  
Telephone: 0000000000  
Mailing Name: Not reported  
Mailing Address: PO BOX 121 D549  
Mailing City,St,Zip: PLEASANTON, CA 945660000  
Gen County: Not reported  
TSD EPA ID: CAD981382732  
TSD County: Not reported  
Waste Category: Asbestos containing waste  
Disposal Method: Disposal, Land Fill  
Tons: 5.0568  
Cat Decode: Not reported  
Method Decode: Not reported  
Facility County: Santa Clara

**HIST CORTESE:**

Region: CORTESE  
Facility County Code: 43

Map ID  
Direction  
Distance  
Elevation

MAP FINDINGS

Site

Database(s)

EDR ID Number  
EPA ID Number

**PACIFIC BELL (Continued)**

1000393765

Reg By: LTNKA  
Reg Id: 43-1698

AH171  
SSW  
1/4-1/2  
0.498 mi.  
2630 ft.

**PACIFIC BELL  
95 ALMADEN AVENUE  
SAN JOSE, CA 95113**

**Site 4 of 5 in cluster AH**

**RCRA-SQG 1000251421  
LUST CAT080023021  
HIST LUST  
HIST UST**

**Relative:  
Higher**

**RCRA-SQG:**

**Actual:  
90 ft.**

Date form received by agency: 09/01/1996  
Facility name: PACIFIC BELL  
Facility address: 95 ALMADEN AVENUE  
SAN JOSE, CA 95113  
EPA ID: CAT080023021  
Mailing address: 2 NORTH SECOND ST ROOM 1125  
SAN JOSE, CA 95113  
Contact: Not reported  
Contact address: Not reported  
Not reported  
Contact country: US  
Contact telephone: Not reported  
Contact email: Not reported  
EPA Region: 09  
Classification: Small Small Quantity Generator  
Description: Handler: generates more than 100 and less than 1000 kg of hazardous waste during any calendar month and accumulates less than 6000 kg of hazardous waste at any time; or generates 100 kg or less of hazardous waste during any calendar month, and accumulates more than 1000 kg of hazardous waste at any time

**Owner/Operator Summary:**

Owner/operator name: THE PACIFIC TELEPHONE AND TELEGRAPH CO  
Owner/operator address: NOT REQUIRED  
NOT REQUIRED, ME 99999  
Owner/operator country: Not reported  
Owner/operator telephone: (415) 555-1212  
Legal status: Private  
Owner/Operator Type: Owner  
Owner/Op start date: Not reported  
Owner/Op end date: Not reported

Owner/operator name: NOT REQUIRED  
Owner/operator address: NOT REQUIRED  
NOT REQUIRED, ME 99999  
Owner/operator country: Not reported  
Owner/operator telephone: (415) 555-1212  
Legal status: Private  
Owner/Operator Type: Operator  
Owner/Op start date: Not reported  
Owner/Op end date: Not reported

**Handler Activities Summary:**

U.S. importer of hazardous waste: No  
Mixed waste (haz. and radioactive): No  
Recycler of hazardous waste: No  
Transporter of hazardous waste: No

Map ID  
Direction  
Distance  
Elevation

MAP FINDINGS

Site

Database(s)

EDR ID Number  
EPA ID Number

**PACIFIC BELL (Continued)**

**1000251421**

Treater, storer or disposer of HW: No  
Underground injection activity: No  
On-site burner exemption: No  
Furnace exemption: No  
Used oil fuel burner: No  
Used oil processor: No  
Used oil refiner: No  
Used oil fuel marketer to burner: No  
Used oil Specification marketer: No  
Used oil transfer facility: No  
Used oil transporter: No

Historical Generators:

Date form received by agency: 01/19/1981  
Site name: PACIFIC BELL  
Classification: Large Quantity Generator

Violation Status: No violations found

LUST REG 2:

Region: 2  
Facility Id: Not reported  
Facility Status: Pollution Characterization  
Case Number: 07S1E08N03f  
How Discovered: Not reported  
Leak Cause: Not reported  
Leak Source: Not reported  
Date Leak Confirmed: Not reported  
Oversight Program: LUST  
Prelim. Site Assessment Workplan Submitted: Not reported  
Preliminary Site Assessment Began: 3/13/1992  
Pollution Characterization Began: 6/1/1995  
Pollution Remediation Plan Submitted: Not reported  
Date Remediation Action Underway: Not reported  
Date Post Remedial Action Monitoring Began: Not reported

HIST LUST SANTA CLARA:

Region: SANTA CLARA  
Region Code: 2  
SCVWD ID: 07S1E08N03  
Oversite Agency: SCCDEH  
Date Listed: 1993-01-15 00:00:00  
Closed Date: Not reported

HIST UST:

File Number: 000206B2  
URL: <http://geotracker.waterboards.ca.gov/ustpdfs/pdf/000206B2.pdf>  
Region: STATE  
Facility ID: 00000036901  
Facility Type: Other  
Other Type: SIC 4800  
Contact Name: E.J. KOEHLER  
Telephone: 4155426758  
Owner Name: PACIFIC BELL  
Owner Address: 370 THIRD STREET  
Owner City,St,Zip: SAN FRANCISCO, CA 94107

Map ID  
Direction  
Distance  
Elevation

MAP FINDINGS

Site

Database(s)

EDR ID Number  
EPA ID Number

**PACIFIC BELL (Continued)**

**1000251421**

Total Tanks: 0005

Tank Num: 001  
Container Num: D-66-10K-0  
Year Installed: 1966  
Tank Capacity: 00010000  
Tank Used for: PRODUCT  
Type of Fuel: DIESEL  
Container Construction Thickness: Not reported  
Leak Detection: Groundwater Monitoring Well

Tank Num: 002  
Container Num: D-66-10K-0  
Year Installed: 1966  
Tank Capacity: 00010000  
Tank Used for: PRODUCT  
Type of Fuel: DIESEL  
Container Construction Thickness: Not reported  
Leak Detection: Groundwater Monitoring Well

Tank Num: 003  
Container Num: D-66-10K-0  
Year Installed: 1966  
Tank Capacity: 00010000  
Tank Used for: PRODUCT  
Type of Fuel: DIESEL  
Container Construction Thickness: Not reported  
Leak Detection: Groundwater Monitoring Well

Tank Num: 004  
Container Num: D-66-10K-0  
Year Installed: 1966  
Tank Capacity: 00010000  
Tank Used for: PRODUCT  
Type of Fuel: DIESEL  
Container Construction Thickness: Not reported  
Leak Detection: Groundwater Monitoring Well

Tank Num: 005  
Container Num: D-66-10K-0  
Year Installed: 1966  
Tank Capacity: 00010000  
Tank Used for: PRODUCT  
Type of Fuel: DIESEL  
Container Construction Thickness: Not reported  
Leak Detection: Groundwater Monitoring Well

Tank Num: 006  
Container Num: 1  
Year Installed: 1966  
Tank Capacity: 00010000  
Tank Used for: PRODUCT  
Type of Fuel: DIESEL  
Container Construction Thickness: Not reported  
Leak Detection: None

Tank Num: 007



Map ID  
 Direction  
 Distance  
 Elevation

MAP FINDINGS

Site

Database(s)

EDR ID Number  
 EPA ID Number

**PACIFIC BELL (Continued)**

**1000251421**

Container Num: 2  
 Year Installed: 1966  
 Tank Capacity: 00010000  
 Tank Used for: PRODUCT  
 Type of Fuel: DIESEL  
 Container Construction Thickness: Not reported  
 Leak Detection: None

Tank Num: 008  
 Container Num: 3  
 Year Installed: 1966  
 Tank Capacity: 00010000  
 Tank Used for: PRODUCT  
 Type of Fuel: DIESEL  
 Container Construction Thickness: Not reported  
 Leak Detection: None

Tank Num: 009  
 Container Num: 4  
 Year Installed: 1966  
 Tank Capacity: 00010000  
 Tank Used for: PRODUCT  
 Type of Fuel: DIESEL  
 Container Construction Thickness: Not reported  
 Leak Detection: None

Tank Num: 010  
 Container Num: 5  
 Year Installed: 1966  
 Tank Capacity: 00010000  
 Tank Used for: PRODUCT  
 Type of Fuel: DIESEL  
 Container Construction Thickness: Not reported  
 Leak Detection: None

[Click here for Geo Tracker PDF:](#)

AH172  
 SSW  
 1/4-1/2  
 0.498 mi.  
 2630 ft.

**T-MOBILE ID#SF04517A**  
**95 S ALMADEN AV**  
**SAN JOSE, CA 95113**  
**Site 5 of 5 in cluster AH**

**LUST**  
**CUPA Listings**  
**SAN JOSE HAZMAT**

**S111217095**  
**N/A**

**Relative:**  
**Higher**

LUST:

Region: STATE  
 Global Id: T0608501640  
 Latitude: 37.3331599485057  
 Longitude: -121.893653869629  
 Case Type: LUST Cleanup Site  
 Status: Open - Remediation  
 Status Date: 06/24/2014  
 Lead Agency: SANTA CLARA COUNTY LOP  
 Case Worker: CH  
 Local Agency: SANTA CLARA COUNTY LOP  
 RB Case Number: 14-281  
 LOC Case Number: 07S1E08N03f  
 File Location: All Files are on GeoTracker or in the Local Agency Database  
 Potential Media Affect: Other Groundwater (uses other than drinking water)

**Actual:**  
**90 ft.**

Map ID  
Direction  
Distance  
Elevation

MAP FINDINGS

Site

Database(s)

EDR ID Number  
EPA ID Number

**T-MOBILE ID#SF04517A (Continued)**

**S111217095**

Potential Contaminants of Concern: Diesel

Site History:

The site is currently an AT&T property occupying an entire city block. The surrounding area is primarily commercial properties. Currently a nine story office building which originally dates back to approximately 1950 when AT&T purchased land from the Greyhound bus lines company. In 1992, five 10,000 gallon underground storage tanks (USTs) containing diesel fuel and all associated piping were removed from the southwest corner of the site. Soil samples collected during the UST removal contained elevated concentrations of petroleum hydrocarbons. Three new 20,000 gallon USTs were subsequently installed approximately 90 feet to the north of the original UST pit. In 1995 six monitoring wells were installed on-site to monitor groundwater contamination. In 1996 free product was observed in monitoring wells MW-1 and MW-6 and both passive and active free product removal activities were initiated. Groundwater monitoring and free product recovery continued through 2001 when a corrective action plan (CAP) was approved. The CAP approved injection of oxygen-releasing compound (ORC) into the subsurface to promote biodegradation. In 2002 passive free product recovery skimmers were installed in wells MW-1 and MW-6 and currently remain in these wells. In 2008 another CAP was submitted recommending the removal of remaining contamination through excavation. In 2012 the pre-excavation design investigation was performed during which two direct push soil borings and nineteen CPT UVOST borings were drilled to determine the extent of soil contamination in order to help finalize and excavation design. Groundwater monitoring is currently being performed on a semi-annual basis in the first and third quarters.

[Click here to access the California GeoTracker records for this facility:](#)

Contact:

Global Id: T0608501640  
Contact Type: Local Agency Caseworker  
Contact Name: CALVIN HEE  
Organization Name: SANTA CLARA COUNTY LOP  
Address: 1555 Berger Drive  
City: SAN JOSE  
Email: calvin.hee@cep.sccgov.org  
Phone Number: 4089183486

Global Id: T0608501640  
Contact Type: Regional Board Caseworker  
Contact Name: Regional Water Board  
Organization Name: SAN FRANCISCO BAY RWQCB (REGION 2)  
Address: 1515 CLAY ST SUITE 1400  
City: OAKLAND  
Email: Not reported  
Phone Number: Not reported

Status History:

Global Id: T0608501640  
Status: Open - Case Begin Date  
Status Date: 03/13/1992

Global Id: T0608501640  
Status: Open - Remediation

Map ID  
Direction  
Distance  
Elevation

MAP FINDINGS

Site

Database(s)

EDR ID Number  
EPA ID Number

**T-MOBILE ID#SF04517A (Continued)**

**S111217095**

Status Date: 06/24/2014  
  
Global Id: T0608501640  
Status: Open - Site Assessment  
Status Date: 03/13/1992  
  
Global Id: T0608501640  
Status: Open - Site Assessment  
Status Date: 06/01/1995

Regulatory Activities:

Global Id: T0608501640  
Action Type: ENFORCEMENT  
Date: 04/23/2014  
Action: Staff Letter  
  
Global Id: T0608501640  
Action Type: RESPONSE  
Date: 11/30/2012  
Action: Other Report / Document  
  
Global Id: T0608501640  
Action Type: RESPONSE  
Date: 12/20/1995  
Action: Soil and Water Investigation Report  
  
Global Id: T0608501640  
Action Type: RESPONSE  
Date: 07/02/1998  
Action: Other Report / Document  
  
Global Id: T0608501640  
Action Type: RESPONSE  
Date: 06/03/2005  
Action: Other Report / Document  
  
Global Id: T0608501640  
Action Type: ENFORCEMENT  
Date: 05/15/2015  
Action: Staff Letter  
  
Global Id: T0608501640  
Action Type: RESPONSE  
Date: 02/05/2001  
Action: Interim Remedial Action Plan  
  
Global Id: T0608501640  
Action Type: RESPONSE  
Date: 11/30/2012  
Action: Correspondence  
  
Global Id: T0608501640  
Action Type: RESPONSE  
Date: 07/19/2013  
Action: Site Assessment Report  
  
Global Id: T0608501640

Map ID  
Direction  
Distance  
Elevation

MAP FINDINGS

Site

Database(s)

EDR ID Number  
EPA ID Number

**T-MOBILE ID#SF04517A (Continued)**

**S111217095**

|              |   |
|--------------|---|
| Action Type: | RESPONSE                                  |
| Date:        | 01/01/1993                                |
| Action:      | Correspondence                            |
| Global Id:   | T0608501640                               |
| Action Type: | RESPONSE                                  |
| Date:        | 06/03/2005                                |
| Action:      | Other Report / Document                   |
| Global Id:   | T0608501640                               |
| Action Type: | RESPONSE                                  |
| Date:        | 12/19/2008                                |
| Action:      | CAP/RAP - Other Report                    |
| Global Id:   | T0608501640                               |
| Action Type: | RESPONSE                                  |
| Date:        | 03/13/1992                                |
| Action:      | Unauthorized Release Form                 |
| Global Id:   | T0608501640                               |
| Action Type: | RESPONSE                                  |
| Date:        | 12/17/2010                                |
| Action:      | Other Report / Document                   |
| Global Id:   | T0608501640                               |
| Action Type: | RESPONSE                                  |
| Date:        | 12/30/1992                                |
| Action:      | Tank Removal Report / UST Sampling Report |
| Global Id:   | T0608501640                               |
| Action Type: | ENFORCEMENT                               |
| Date:        | 09/18/2014                                |
| Action:      | Staff Letter                              |
| Global Id:   | T0608501640                               |
| Action Type: | ENFORCEMENT                               |
| Date:        | 06/03/2015                                |
| Action:      | Staff Letter                              |
| Global Id:   | T0608501640                               |
| Action Type: | Other                                     |
| Date:        | 03/13/1992                                |
| Action:      | Leak Reported                             |
| Global Id:   | T0608501640                               |
| Action Type: | RESPONSE                                  |
| Date:        | 11/25/2008                                |
| Action:      | CAP/RAP - Feasibility Study Report        |
| Global Id:   | T0608501640                               |
| Action Type: | RESPONSE                                  |
| Date:        | 08/05/2001                                |
| Action:      | Soil and Water Investigation Report       |
| Global Id:   | T0608501640                               |
| Action Type: | RESPONSE                                  |
| Date:        | 12/15/1999                                |

Map ID  
Direction  
Distance  
Elevation

MAP FINDINGS

Site

Database(s)

EDR ID Number  
EPA ID Number

**T-MOBILE ID#SF04517A (Continued)**

**S111217095**

|              |  |
|--------------|--|
| Action:      | Monitoring Report - Quarterly  |
| Global Id:   | T0608501640  |
| Action Type: | ENFORCEMENT  |
| Date:        | 01/11/2011   |
| Action:      | Staff Letter   |
| Global Id:   | T0608501640  |
| Action Type: | ENFORCEMENT  |
| Date:        | 05/16/2011   |
| Action:      | Staff Letter   |
| Global Id:   | T0608501640  |
| Action Type: | RESPONSE   |
| Date:        | 10/31/2009   |
| Action:      | Monitoring Report - Semi-Annually                                      |
| Global Id:   | T0608501640  |
| Action Type: | RESPONSE   |
| Date:        | 04/30/2010   |
| Action:      | Monitoring Report - Semi-Annually                                      |
| Global Id:   | T0608501640  |
| Action Type: | RESPONSE   |
| Date:        | 02/15/2000   |
| Action:      | Soil and Water Investigation Report                                    |
| Global Id:   | T0608501640  |
| Action Type: | RESPONSE   |
| Date:        | 04/30/2015   |
| Action:      | Remedial Progress Report   |
| Global Id:   | T0608501640  |
| Action Type: | RESPONSE   |
| Date:        | 07/30/2015   |
| Action:      | Remedial Progress Report   |
| Global Id:   | T0608501640  |
| Action Type: | RESPONSE   |
| Date:        | 10/30/2015   |
| Action:      | Remedial Progress Report   |
| Global Id:   | T0608501640  |
| Action Type: | RESPONSE   |
| Date:        | 12/21/2012   |
| Action:      | Soil and Water Investigation Workplan - Regulator Responded            |
| Global Id:   | T0608501640  |
| Action Type: | RESPONSE   |
| Date:        | 02/15/2013   |
| Action:      | Soil and Water Investigation Workplan - Addendum - Regulator Responded |
| Global Id:   | T0608501640  |
| Action Type: | RESPONSE   |
| Date:        | 02/15/2013   |
| Action:      | Other Report / Document - Regulator Responded                          |

Map ID  
Direction  
Distance  
Elevation

MAP FINDINGS

Site

Database(s)

EDR ID Number  
EPA ID Number

**T-MOBILE ID#SF04517A (Continued)**

**S111217095**

Global Id: T0608501640  
Action Type: RESPONSE  
Date: 09/12/2014  
Action: Pilot Study / Treatability Workplan - Regulator Responded

Global Id: T0608501640  
Action Type: RESPONSE  
Date: 06/20/2014  
Action: Other Report / Document - Regulator Responded

Global Id: T0608501640  
Action Type: REMEDIATION  
Date: 10/01/1992  
Action: Excavation

Global Id: T0608501640  
Action Type: REMEDIATION  
Date: 07/01/2001  
Action: In Situ Biological Treatment

Global Id: T0608501640  
Action Type: ENFORCEMENT  
Date: 01/25/1993  
Action: Notice of Responsibility - #39888

Global Id: T0608501640  
Action Type: ENFORCEMENT  
Date: 06/22/1999  
Action: Staff Letter - #26731

Global Id: T0608501640  
Action Type: ENFORCEMENT  
Date: 10/01/1999  
Action: Staff Letter - #26735

Global Id: T0608501640  
Action Type: ENFORCEMENT  
Date: 12/09/1999  
Action: Staff Letter - #26737

Global Id: T0608501640  
Action Type: ENFORCEMENT  
Date: 01/11/2001  
Action: Staff Letter - #26739

Global Id: T0608501640  
Action Type: ENFORCEMENT  
Date: 05/22/2001  
Action: Staff Letter - #26744

Global Id: T0608501640  
Action Type: RESPONSE  
Date: 08/06/1999  
Action: Soil and Water Investigation Workplan

Global Id: T0608501640  
Action Type: RESPONSE

Map ID  
Direction  
Distance  
Elevation

MAP FINDINGS

Site

Database(s)

EDR ID Number  
EPA ID Number

**T-MOBILE ID#SF04517A (Continued)**

**S111217095**

Date: 10/31/2010  
Action: Monitoring Report - Semi-Annually

Global Id: T0608501640  
Action Type: RESPONSE  
Date: 01/30/2016  
Action: Remedial Progress Report

Global Id: T0608501640  
Action Type: RESPONSE  
Date: 01/30/2015  
Action: Well Installation Report

Global Id: T0608501640  
Action Type: RESPONSE  
Date: 08/28/2015  
Action: Interim Remedial Action Report

Global Id: T0608501640  
Action Type: ENFORCEMENT  
Date: 12/19/2011  
Action: Staff Letter

Global Id: T0608501640  
Action Type: ENFORCEMENT  
Date: 12/12/2012  
Action: Staff Letter

Global Id: T0608501640  
Action Type: ENFORCEMENT  
Date: 07/30/2012  
Action: Staff Letter

Global Id: T0608501640  
Action Type: ENFORCEMENT  
Date: 06/03/2005  
Action: Other Report

Global Id: T0608501640  
Action Type: ENFORCEMENT  
Date: 08/22/2008  
Action: Staff Letter

Global Id: T0608501640  
Action Type: ENFORCEMENT  
Date: 05/23/2012  
Action: Staff Letter

Global Id: T0608501640  
Action Type: ENFORCEMENT  
Date: 01/03/2013  
Action: Staff Letter

Global Id: T0608501640  
Action Type: Other  
Date: 03/04/1992  
Action: Leak Discovery

Map ID  
Direction  
Distance  
Elevation

MAP FINDINGS

Site

Database(s)

EDR ID Number  
EPA ID Number

**T-MOBILE ID#SF04517A (Continued)**

**S111217095**

|              |                                       |
|--------------|---------------------------------------|
| Global Id:   | T0608501640                           |
| Action Type: | ENFORCEMENT                           |
| Date:        | 10/18/2012                            |
| Action:      | Staff Letter                          |
| Global Id:   | T0608501640                           |
| Action Type: | ENFORCEMENT                           |
| Date:        | 03/11/2013                            |
| Action:      | Staff Letter                          |
| Global Id:   | T0608501640                           |
| Action Type: | RESPONSE                              |
| Date:        | 08/20/2011                            |
| Action:      | Soil and Water Investigation Report   |
| Global Id:   | T0608501640                           |
| Action Type: | RESPONSE                              |
| Date:        | 03/01/2011                            |
| Action:      | Soil and Water Investigation Workplan |
| Global Id:   | T0608501640                           |
| Action Type: | ENFORCEMENT                           |
| Date:        | 08/06/2009                            |
| Action:      | Staff Letter                          |
| Global Id:   | T0608501640                           |
| Action Type: | ENFORCEMENT                           |
| Date:        | 10/16/2014                            |
| Action:      | Staff Letter                          |
| Global Id:   | T0608501640                           |
| Action Type: | ENFORCEMENT                           |
| Date:        | 06/25/2014                            |
| Action:      | Staff Letter                          |
| Global Id:   | T0608501640                           |
| Action Type: | Other                                 |
| Date:        | 10/01/1992                            |
| Action:      | Leak Stopped                          |
| Global Id:   | T0608501640                           |
| Action Type: | RESPONSE                              |
| Date:        | 06/29/2012                            |
| Action:      | CAP/RAP - Other Report                |
| Global Id:   | T0608501640                           |
| Action Type: | RESPONSE                              |
| Date:        | 04/17/1991                            |
| Action:      | Monitoring Report - Quarterly         |
| Global Id:   | T0608501640                           |
| Action Type: | RESPONSE                              |
| Date:        | 04/23/2009                            |
| Action:      | Monitoring Report - Quarterly         |
| Global Id:   | T0608501640                           |
| Action Type: | RESPONSE                              |



Map ID  
Direction  
Distance  
Elevation

MAP FINDINGS

Site

Database(s)

EDR ID Number  
EPA ID Number

T-MOBILE ID#SF04517A (Continued)

S111217095

Date: 10/18/1999  
Action: Other Workplan

CUPA SANTA CLARA:

Region: SANTA CLARA  
PE#: BP02  
Program Description: HMBP FACILITY, 4-6 CHEMICALS  
Latitude: 37.332847  
Longitude: -121.892777

Region: SANTA CLARA  
PE#: 2205  
Program Description: GENERATES 100 KG YR TO <5 TONS/YR  
Latitude: 37.332847  
Longitude: -121.892777

Region: SANTA CLARA  
PE#: 2399  
Program Description: UNDERGROUND STORAGE TANK PROGRAM RECORD  
Latitude: 37.332847  
Longitude: -121.892777

SAN JOSE HAZMAT:

Region: SAN JOSE  
File Num: 600180  
Class: Auto Wrecking/Misc Simple Facility

173  
WSW  
1/2-1  
0.629 mi.  
3321 ft.

FMC CORP SAN JOSE ORDNANCE PLT  
333 WEST JULIAN STREET  
SAN JOSE, CA 95110

ENVIROSTOR S106235203  
SLIC N/A  
DEED

Relative:  
Lower

ENVIROSTOR:

Actual:  
76 ft.

Facility ID: 43370005  
Status: Refer: RWQCB  
Status Date: 01/14/1991  
Site Code: 200225  
Site Type: Evaluation  
Site Type Detailed: Evaluation  
Acres: 9.2  
NPL: NO  
Regulatory Agencies: HWMP, RWQCB 2 - San Francisco Bay  
Lead Agency: RWQCB 2 - San Francisco Bay  
Program Manager: Not reported  
Supervisor: Referred - Not Assigned  
Division Branch: Cleanup Berkeley  
Assembly: 27  
Senate: 15  
Special Program: \* Site Char & Assess Grant (CERCLA 104)  
Restricted Use: NO  
Site Mgmt Req: NONE SPECIFIED  
Funding: Not reported  
Latitude: 37.33717  
Longitude: -121.8998  
APN: 259-24-024, 259-24-025, 259-24-035, 259-30-091

Map ID  
Direction  
Distance  
Elevation

MAP FINDINGS

Site

Database(s)

EDR ID Number  
EPA ID Number

**FMC CORP SAN JOSE ORDNANCE PLT (Continued)**

**S106235203**

Past Use: AEROSPACE MANUFACTURING/MAINTENANCE, LABORATORIES- UNSPECIFIED, MANUFACTURING - INDUSTRIAL MACHINERY, RESEARCH - AEROSPACE, RESEARCH - WEAPONS

Potential COC: Asbestos Containing Materials (ACM Lead Tetrachloroethylene (PCE TPH-diesel TPH-MOTOR OIL 1,1,1-Trichloroethane (TCA Trichloroethylene (TCE Vinyl chloride Copper and compounds 1,1-Dichloroethane 1,2-Dichloroethane (EDC 1,1-Dichloroethylene 1,2-Dichloroethylene (cis 1,2-Dichloroethylene (trans 1,1,2-Trichloroethane

Confirmed COC: Asbestos Containing Materials (ACM 1,1,2-Trichloroethane Tetrachloroethylene (PCE TPH-diesel 1,1,1-Trichloroethane (TCA Trichloroethylene (TCE Vinyl chloride Copper and compounds 1,1-Dichloroethane 1,2-Dichloroethane (EDC 1,1-Dichloroethylene 1,2-Dichloroethylene (cis 1,2-Dichloroethylene (trans Lead TPH-MOTOR OIL

Potential Description: OTH, SOIL

Alias Name: SOBRATO DEVELOPMENT COMPANY

Alias Type: Alternate Name

Alias Name: 259-24-024

Alias Type: APN

Alias Name: 259-24-025

Alias Type: APN

Alias Name: 259-24-035

Alias Type: APN

Alias Name: 259-30-091

Alias Type: APN

Alias Name: CAD009146952

Alias Type: EPA Identification Number

Alias Name: 200225

Alias Type: Project Code (Site Code)

Alias Name: 43370005

Alias Type: Envirostor ID Number

Completed Info:

Completed Area Name: PROJECT WIDE

Completed Sub Area Name: Not reported

Completed Document Type: \* Discovery

Completed Date: 10/12/1983

Comments: FACILITY IDENTIFIED ID FROM ERRIS

Completed Area Name: PROJECT WIDE

Completed Sub Area Name: Not reported

Completed Document Type: Site Screening

Completed Date: 01/08/2002

Comments: This site is actively monitored by the RWQCB. There are environmental deed restrictions on the property for soil and groundwater concerns.

Completed Area Name: PROJECT WIDE

Completed Sub Area Name: Not reported

Completed Document Type: Site Screening

Completed Date: 12/31/1997

Comments: Under oversight of RWQCB

Completed Area Name: PROJECT WIDE

Completed Sub Area Name: Not reported

Completed Document Type: Preliminary Assessment Report

Completed Date: 04/24/2014

Comments: Not reported

Map ID  
Direction  
Distance  
Elevation

MAP FINDINGS

Site

Database(s)

EDR ID Number  
EPA ID Number

**FMC CORP SAN JOSE ORDNANCE PLT (Continued)**

**S106235203**

Future Area Name: Not reported  
Future Sub Area Name: Not reported  
Future Document Type: Not reported  
Future Due Date: Not reported  
Schedule Area Name: Not reported  
Schedule Sub Area Name: Not reported  
Schedule Document Type: Not reported  
Schedule Due Date: Not reported  
Schedule Revised Date: Not reported

**SLIC:**

Region: STATE  
**Facility Status:** **Open - Eligible for Closure**  
Status Date: 09/24/2015  
Global Id: SL20214832  
Lead Agency: SAN FRANCISCO BAY RWQCB (REGION 2)  
Lead Agency Case Number: Not reported  
Latitude: 37.3365380457309  
Longitude: -121.899254322052  
Case Type: Cleanup Program Site  
Case Worker: REG  
Local Agency: Not reported  
RB Case Number: 43S0253  
File Location: All Files are on GeoTracker or in the Local Agency Database  
Potential Media Affected: Aquifer used for drinking water supply, Sediments, Soil, Soil Vapor, Surface water  
Potential Contaminants of Concern: 1,1,1-Trichloroethane (TCA), Other Chlorinated Hydrocarbons, Trichloroethylene (TCE), Vinyl chloride, Other Petroleum  
Site History: The area of the Site is approximately 13 acres, centered on Old West Julian Street, bounded on the west by the Guadalupe River, on the east by the Guadalupe Parkway (Route 87), on the north by the Union Pacific Railroad, and on the south by West Julian Street. The Site is under development by Sobrato Development Companies (SDC), the current owner. Two buildings and a parking structure have been completed. Construction on a third building was discontinued prior to completion due to economic reasons. FMC and predecessor companies occupied the Site from the early 1900s through 1986. Manufacturing operations, including production of agricultural machinery, food-processing equipment, and military tracked vehicles, occurred at the Site beginning in the early 1900s. Manufacturing operations at the Site ceased in 1986 and the facility was leased for warehousing and other storage purposes. In June 1998, FMC sold the property to SDC. FMC initiated environmental investigations at the Site in 1986. Soil sampling in former manufacturing and product storage areas revealed the presence of petroleum hydrocarbons, volatile organic compounds (VOCs), and metals. Further investigations included the installation of groundwater monitoring wells that detected VOC constituents in two shallow water-bearing zones beneath the Site. Quarterly groundwater monitoring was conducted from the third quarter of 1989 through the first quarter of 2001. Semi-annual groundwater monitoring and reporting began in April 2001. On June 21, 1989, the State of California Regional Water Quality Control Board, San Francisco Bay Region (RWQCB) adopted Order Number 89-107, Site Cleanup Requirements for FMC Corporation-Ground Systems Division, 333 West Julian Street, San Jose, Santa Clara County (RWQCB, 1989). On August 15, 1990, Order Number 90-122 (RWQCB, 1990) was adopted by the RWQCB, amending Order Number 89-107 with respect to the adoption of final Site cleanup

Map ID  
Direction  
Distance  
Elevation

MAP FINDINGS

Site

Database(s)

EDR ID Number  
EPA ID Number

**FMC CORP SAN JOSE ORDNANCE PLT (Continued)**

**S106235203**

levels. On January 21, 1998, Order Number 98-006 was adopted (RWQCB, 1998) for the Site, amending Orders 89-107 and 90-122 with respect to revising soil cleanup standards and adding additional tasks to protect groundwater and address risks associated with exposure to residual soil contamination. On March 21, 2001, Order No. 01-031, Final Site Cleanup Requirements and Rescission of Orders Nos. 89-107, 90-122, and 98-006 for FMC Corporation, for the property located at 333 West Julian Street, San Jose, Santa Clara County (RWQCB, 2001) was adopted by the RWQCB. This annual compliance report is being submitted to the RWQCB as required by Order No. 01-031, Provision D.5. FMC implemented VOC source removal using a Soil Vapor Extraction system in the southwest portion of the Site from 1991 through March 1994. In addition, a groundwater extraction and treatment system for the A-level aquifer operated at the Site from March 1992 through January 1997, when it was discontinued due to changed groundwater flow directions, limited mass removal over time, and completion of effective source removal. Authorization to discontinue operation of the groundwater extraction and treatment system was given by the RWQCB in their letter to FMC, dated January 2, 1997 (RWQCB, 1997). The RWQCB documented the achievement of meeting the Site soil cleanup goals for chlorinated solvents in prior Order No. 98-006. FMC performed a natural attenuation evaluation in 2000 (HSI GeoTrans, 2000) to consider methods of remediating the residual VOCs present in Site groundwater. The evaluation concluded that VOC degradation could be accelerated through the introduction of an electron donor that would enhance the biodegradation. Cheese whey was selected as the electron donor material, and, in accordance with Task C.2. of Order Number 01-031 and the Work Plan for In-Situ Bioremediation Using Cheese Whey Injection (Work Plan) dated May 30, 2001 (GeoTrans, 2001), cheese whey injection was conducted at ten Site monitoring wells and piezometers in July 2001 to enhance biodegradation of VOCs in groundwater. Additional cheese whey was injected at nine monitoring wells and piezometers in May 2003 to increase the in-situ reactive zone and further promote an environment for biodegradation. Groundwater sampling was conducted to evaluate the effectiveness of enhanced biodegradation on a monthly basis from September through December 2001, and on a semi-annual basis from March 2002 to March 2005. Discharger was urged to evaluate the site for case closure under the low threat closure criteria in February 2015.

[Click here to access the California GeoTracker records for this facility:](#)

**SLIC REG 2:**

Region: 2  
Facility ID: SL20214832  
Facility Status: Post remedial action monitoring  
Date Closed: Not reported  
Local Case #: Not reported  
How Discovered: RPR  
Leak Cause: Not reported  
Leak Source: Not reported  
Date Confirmed: Not reported  
Date Prelim Site Assmnt Workplan Submitted: Not reported  
Date Preliminary Site Assessment Began: Not reported  
Date Pollution Characterization Began: Not reported  
Date Remediation Plan Submitted: Not reported  
Date Remedial Action Underway: Not reported

Map ID  
Direction  
Distance  
Elevation

MAP FINDINGS

Site

Database(s)

EDR ID Number  
EPA ID Number

**FMC CORP SAN JOSE ORDNANCE PLT (Continued)**

**S106235203**

Date Post Remedial Action Monitoring Began: Not reported

DEED:

Envirostor ID: SL20214832  
Area: Not reported  
Sub Area: Not reported  
Site Type: SLIC  
Status: OPEN - ELIGIBLE FOR CLOSURE  
Agency: SWRCB  
Covenant Uploaded: Y  
Deed Date(s): 09/08/1998

174  
SW  
1/2-1  
0.659 mi.  
3479 ft.

**UNKNOWN**  
**35 NORTH RIVER STREET**  
**SAN JOSE, CA 93212**

**Notify 65** **S100178940**  
**N/A**

Relative:  
Lower

NOTIFY 65:

Date Reported: Not reported  
Staff Initials: Not reported  
Board File Number: Not reported  
Facility Type: Not reported  
Discharge Date: Not reported  
Issue Date: Not reported  
Incident Description: Not reported

Actual:  
80 ft.

175  
NNW  
1/2-1  
0.783 mi.  
4136 ft.

**SAN JOSE DEPARTMENT OF PUBLIC WORKS**  
**650 NORTH 6TH STREET**  
**SAN JOSE, CA 95112**

**ENVIROSTOR** **S101482405**  
**N/A**

Relative:  
Lower

ENVIROSTOR:

Facility ID: 43760002  
Status: Refer: Other Agency  
Status Date: 01/02/2002  
Site Code: Not reported  
Site Type: Evaluation  
Site Type Detailed: Evaluation  
Acres: 0.5  
NPL: NO  
Regulatory Agencies: SANTA CLARA VALLEY WATER DISTRICT  
Lead Agency: SANTA CLARA VALLEY WATER DISTRICT  
Program Manager: Not reported  
Supervisor: Referred - Not Assigned  
Division Branch: Cleanup Berkeley  
Assembly: 27  
Senate: 15  
Special Program: \* Site Char & Assess Grant (CERCLA 104)  
Restricted Use: NO  
Site Mgmt Req: NONE SPECIFIED  
Funding: Not reported  
Latitude: 37.35057  
Longitude: -121.8940  
APN: 249-39-011

Actual:  
67 ft.

Map ID  
Direction  
Distance  
Elevation

MAP FINDINGS

Site

Database(s)

EDR ID Number  
EPA ID Number

**SAN JOSE DEPARTMENT OF PUBLIC WORKS (Continued)**

**S101482405**

Past Use: VEHICLE MAINTENANCE  
Potential COC: TPH-diesel TPH-gas TPH-MOTOR OIL  
Confirmed COC: NONE SPECIFIED  
Potential Description: SOIL  
Alias Name: 249-39-011  
Alias Type: APN  
Alias Name: CAD980498901  
Alias Type: EPA Identification Number  
Alias Name: 43760002  
Alias Type: Envirostor ID Number

Completed Info:  
Completed Area Name: PROJECT WIDE  
Completed Sub Area Name: Not reported  
Completed Document Type: \* Discovery  
Completed Date: 10/12/1983  
Comments: FACILITY IDENTIFIED ID FROM ERRIS

Completed Area Name: PROJECT WIDE  
Completed Sub Area Name: Not reported  
Completed Document Type: Site Screening  
Completed Date: 04/22/1987  
Comments: SITE SCREENING DONE CERCLIS SITE. TOXIC TRIAGE SCORE=53

Completed Area Name: PROJECT WIDE  
Completed Sub Area Name: Not reported  
Completed Document Type: Site Screening  
Completed Date: 01/02/2002  
Comments: Santa Clara Valley Water District is the lead agency for remediation of a past fuel spill. There are no other indications of contamination at this site.

Future Area Name: Not reported  
Future Sub Area Name: Not reported  
Future Document Type: Not reported  
Future Due Date: Not reported  
Schedule Area Name: Not reported  
Schedule Sub Area Name: Not reported  
Schedule Document Type: Not reported  
Schedule Due Date: Not reported  
Schedule Revised Date: Not reported

176  
SSW  
1/2-1  
0.816 mi.  
4307 ft.

**RIVER PARK DEVELOPMENT, LINCOLN PROPERTY  
333 WEST SAN CARLOS STREET  
SAN JOSE, CA 95110**

**ENVIROSTOR S101542345  
SLIC N/A  
CHMIRS**

**Relative:  
Higher**

ENVIROSTOR:  
Facility ID: 43150003  
Status: Refer: RWQCB  
Status Date: 07/15/1998  
Site Code: Not reported  
Site Type: Evaluation  
Site Type Detailed: Evaluation  
Acres: 0.5  
NPL: NO  
Regulatory Agencies: RWQCB 2 - San Francisco Bay

**Actual:  
90 ft.**

Map ID  
Direction  
Distance  
Elevation

MAP FINDINGS

Site

Database(s)

EDR ID Number  
EPA ID Number

**RIVER PARK DEVELOPMENT, LINCOLN PROPERTY (Continued)**

**S101542345**

Lead Agency: RWQCB 2 - San Francisco Bay  
Program Manager: Not reported  
Supervisor: Referred - Not Assigned  
Division Branch: Cleanup Berkeley  
Assembly: 27  
Senate: 15  
Special Program: Not reported  
Restricted Use: NO  
Site Mgmt Req: NONE SPECIFIED  
Funding: Responsible Party  
Latitude: 37.32870  
Longitude: -121.8941  
APN: 259-43-072  
Past Use: ENGINE TESTING/REPAIR, LAUNDRY SERVICES, RESIDENTIAL AREA  
Potential COC: Tetrachloroethylene (PCE)  
Confirmed COC: Tetrachloroethylene (PCE)  
Potential Description: OTH, SOIL  
Alias Name: RED STAR LAUNDRY  
Alias Type: Alternate Name  
Alias Name: 259-43-072  
Alias Type: APN  
Alias Name: CAD981676430  
Alias Type: EPA Identification Number  
Alias Name: 43150003  
Alias Type: Envirostor ID Number

Completed Info:

Completed Area Name: PROJECT WIDE  
Completed Sub Area Name: Not reported  
Completed Document Type: \* Discovery  
Completed Date: 08/09/1989  
Comments: Facility Identified: EPA Federal Investigation Team (FIT) Screening Site Inspection (SSI). EPA completed SSI and recommend Listing Site Inspection (LSI).

Future Area Name: Not reported  
Future Sub Area Name: Not reported  
Future Document Type: Not reported  
Future Due Date: Not reported  
Schedule Area Name: Not reported  
Schedule Sub Area Name: Not reported  
Schedule Document Type: Not reported  
Schedule Due Date: Not reported  
Schedule Revised Date: Not reported

SLIC:

Region: STATE  
**Facility Status: Completed - Case Closed**  
Status Date: 05/23/2017  
Global Id: T0608591617  
Lead Agency: SAN FRANCISCO BAY RWQCB (REGION 2)  
Lead Agency Case Number: Not reported  
Latitude: 37.328803  
Longitude: -121.893063  
Case Type: Cleanup Program Site  
Case Worker: MBR  
Local Agency: Not reported

Map ID  
Direction  
Distance  
Elevation

MAP FINDINGS

Site

Database(s)

EDR ID Number  
EPA ID Number

RIVER PARK DEVELOPMENT, LINCOLN PROPERTY (Continued)

S101542345

RB Case Number: 43S0161  
File Location: Not reported  
Potential Media Affected: Other Groundwater (uses other than drinking water)  
Potential Contaminants of Concern: \* Solvents  
Site History: Not reported

[Click here to access the California GeoTracker records for this facility:](#)

SLIC REG 2:

Region: 2  
Facility ID: 43S0161  
Facility Status: Preliminary site assessment workplan submitted  
Date Closed: Not reported  
Local Case #: Not reported  
How Discovered: Tank Closure  
Leak Cause: UNK  
Leak Source: UNK  
Date Confirmed: Not reported  
Date Prelim Site Assmnt Workplan Submitted: 5/22/1995  
Date Preliminary Site Assessment Began: Not reported  
Date Pollution Characterization Began: Not reported  
Date Remediation Plan Submitted: Not reported  
Date Remedial Action Underway: Not reported  
Date Post Remedial Action Monitoring Began: Not reported

CHMIRS:

OES Incident Number: 4-3798  
OES notification: 07/05/2014  
OES Date: Not reported  
OES Time: Not reported  
**Date Completed: Not reported**  
Property Use: Not reported  
Agency Id Number: Not reported  
Agency Incident Number: Not reported  
Time Notified: Not reported  
Time Completed: Not reported  
Surrounding Area: Not reported  
Estimated Temperature: Not reported  
Property Management: Not reported  
More Than Two Substances Involved?: Not reported  
Resp Agncy Personel # Of Decontaminated: Not reported  
Responding Agency Personel # Of Injuries: Not reported  
Responding Agency Personel # Of Fatalities: Not reported  
Others Number Of Decontaminated: Not reported  
Others Number Of Injuries: Not reported  
Others Number Of Fatalities: Not reported  
Vehicle Make/year: Not reported  
Vehicle License Number: Not reported  
Vehicle State: Not reported  
Vehicle Id Number: Not reported  
CA DOT PUC/ICC Number: Not reported  
Company Name: Not reported  
Reporting Officer Name/ID: Not reported  
Report Date: Not reported  
Facility Telephone: Not reported  
Waterway Involved: Yes



Map ID  
 Direction  
 Distance  
 Elevation

MAP FINDINGS

Site

Database(s)

EDR ID Number  
 EPA ID Number

**RIVER PARK DEVELOPMENT, LINCOLN PROPERTY (Continued)**

**S101542345**

|                        |   |
|------------------------|---|
| Waterway:              | Guadalupe River   |
| Spill Site:            | Merchant/Business   |
| Cleanup By:            | No  |
| Containment:           | Not reported  |
| What Happened:         | Not reported  |
| Type:                  | Not reported  |
| Measure:               | Not reported  |
| Other:                 | Not reported  |
| Type:                  | SEWAGE  |
| Measure:               | Gal(s)  |
| Other:                 | Not reported  |
| Date/Time:             | 1444  |
| Year:                  | 2014  |
| Agency:                | City of San Jose  |
| Incident Date:         | 7/5/2014  |
| Admin Agency:          | Not reported  |
| Amount:                | Not reported  |
| Contained:             | Yes   |
| Site Type:             | Guadalupe River   |
| E Date:                | Not reported  |
| Substance:             | Sewage  |
| Quantity Released:     | 600   |
| Unknown:               | Not reported  |
| Substance #2:          | Not reported  |
| Substance #3:          | Not reported  |
| Evacuations:           | Not reported  |
| Number of Injuries:    | Not reported  |
| Number of Fatalities:  | Not reported  |
| #1 Pipeline:           | No  |
| #2 Pipeline:           | No  |
| #3 Pipeline:           | No  |
| #1 Vessel >= 300 Tons: | No  |
| #2 Vessel >= 300 Tons: | No  |
| #3 Vessel >= 300 Tons: | No  |
| Evacs:                 | No  |
| Injuries:              | Blockage  |
| Fatals:                | No  |
| Comments:              | Not reported  |
| Description:           | RP states blockage in the city main caused a release out a manhole. Cleanup is in progress. RP states that approximately 5 gallons entered the Guadalupe River. |

177  
 WSW  
 1/2-1  
 0.859 mi.  
 4535 ft.

**GARDEN CITY GAS WORKS**  
**W. ST JOHN AND MONTGOMERY STREETS**  
**SAN JOSE, CA 95110**

**EDR MGP 1008407764**  
**N/A**

**Relative:**  
**Higher**

Manufactured Gas Plants:

Alternate Name: PACIFIC GAS AND ELECTRIC CO. No additional information available

**Actual:**  
**89 ft.**

Map ID  
Direction  
Distance  
Elevation

MAP FINDINGS

Site

Database(s)

EDR ID Number  
EPA ID Number

178  
WSW  
1/2-1  
0.874 mi.  
4613 ft.

**SAN JOSE SPORTS ARENA**  
**525 WEST SANTA CLARA STREET**  
**SAN JOSE, CA 95110**

**RESPONSE**  
**ENVIROSTOR**  
**HIST Cal-Sites**  
**DEED**

**S105954447**  
**N/A**

**Relative:**  
**Higher**

**RESPONSE:**

**Actual:**  
**87 ft.**

Facility ID: 43730007  
Site Type: State Response  
Site Type Detail: State Response or NPL  
Acres: 22  
National Priorities List: NO  
Cleanup Oversight Agencies: SMBRP, RWQCB 2 - San Francisco Bay  
Lead Agency Description: DTSC - Site Cleanup Program  
Project Manager: Claude Jemison  
Supervisor: Mark Piros  
Division Branch: Cleanup Berkeley  
Site Code: 200154  
Site Mgmt. Req.: REM, DAY, HOS, EX, GW, OIL, NOWN, NDAM, NDEV, NSUB, HS, SCH, FOOD, COV, RES  
  
Assembly: 27  
Senate: 15  
Special Program Status: Not reported  
Status: Certified O&M - Land Use Restrictions Only  
Status Date: 06/20/1997  
Restricted Use: YES  
Funding: Responsible Party  
Latitude: 37.33417  
Longitude: -121.9031  
APN: 259-28-031, 259-28-041, 259-28-043, 259-28-044, 259-28-060, 259-28031, 259-37-004, 259-37-043, 259-37-044, 259-37-058, 259-37-059, 259-37-060, 77-630-032  
  
Past Use: MANUFACTURED GAS PLANT, VEHICLE MAINTENANCE  
Potential COC : Benzene Lead Polynuclear aromatic hydrocarbons (PAHs TPH-diesel TPH-gas TPH-MOTOR OIL Ethylbenzene Toluene Xylenes  
Confirmed COC: Toluene Polynuclear aromatic hydrocarbons (PAHs TPH-diesel TPH-gas Ethylbenzene Benzene Lead TPH-MOTOR OIL Xylenes  
  
Potential Description: OTH, SOIL  
Alias Name: ARENA GREEN  
Alias Type: Alternate Name  
Alias Name: Compaq Stadium  
Alias Type: Alternate Name  
Alias Name: HP Pavillion  
Alias Type: Alternate Name  
Alias Name: PACIFIC GAS & ELECTRIC, SAN JOSE STADIUM  
Alias Type: Alternate Name  
Alias Name: PG&E - SAN JOSE #1  
Alias Type: Alternate Name  
Alias Name: PG&E SAN JOSE MUNICIPAL STADIUM  
Alias Type: Alternate Name  
Alias Name: 259-28-031  
Alias Type: APN  
Alias Name: 259-28-041  
Alias Type: APN  
Alias Name: 259-28-043  
Alias Type: APN  
Alias Name: 259-28-044  
Alias Type: APN  
Alias Name: 259-28-060

Map ID  
Direction  
Distance  
Elevation

MAP FINDINGS

Site

Database(s)

EDR ID Number  
EPA ID Number

**SAN JOSE SPORTS ARENA (Continued)**

**S105954447**

Alias Type: APN  
Alias Name: 259-28031  
Alias Type: APN  
Alias Name: 259-37-004  
Alias Type: APN  
Alias Name: 259-37-043  
Alias Type: APN  
Alias Name: 259-37-044  
Alias Type: APN  
Alias Name: 259-37-058  
Alias Type: APN  
Alias Name: 259-37-059  
Alias Type: APN  
Alias Name: 259-37-060  
Alias Type: APN  
Alias Name: 77-630-032  
Alias Type: APN  
Alias Name: CAD981415904  
Alias Type: EPA Identification Number  
Alias Name: 110033609888  
Alias Type: EPA (FRS #)  
Alias Name: 200154  
Alias Type: Project Code (Site Code)  
Alias Name: 43730007  
Alias Type: Envirostor ID Number

Completed Info:

Completed Area Name: PROJECT WIDE  
Completed Sub Area Name: Not reported  
Completed Document Type: Land Use Restriction - Site Inspection/Visit  
Completed Date: 05/01/2006  
Comments: Not reported

Completed Area Name: PROJECT WIDE  
Completed Sub Area Name: Not reported  
Completed Document Type: Correspondence  
Completed Date: 04/28/2015  
Comments: The City of San Jose notified DTSC in an email of its plans to repair asphalt at the site, which is currently the location of the San Jose Arena (SAP Center). An attachment was included with the email shown the locations where the asphalt repairs would be done.

Completed Area Name: PROJECT WIDE  
Completed Sub Area Name: Not reported  
Completed Document Type: 5 Year Review Reports  
Completed Date: 05/02/2008  
Comments: The remedy (cap) continues to be protective of public health, safety and the environment. the next 5 year review is due March 2013.

Completed Area Name: PROJECT WIDE  
Completed Sub Area Name: Not reported  
Completed Document Type: Preliminary Endangerment Assessment Report  
Completed Date: 06/20/1991  
Comments: Report of Completion of Interim Remedial Measure/Removal Action (IRM/RA). Polynuclear aromatic hydrocarbons (PAHs) contaminated soil (23,000 cubic yards(CY)) resulting from a former PG&E gas manufacturing site was excavated and encapsulated into the nearby parking lots. Gasoline contaminated soil (17,000 CY) was also

Map ID  
Direction  
Distance  
Elevation

MAP FINDINGS

Site

Database(s)

EDR ID Number  
EPA ID Number

**SAN JOSE SPORTS ARENA (Continued)**

**S105954447**

excavated and stockpiled nearby for vapor extraction treatment. The excavated area was backfilled with clean fill.

Completed Area Name: PROJECT WIDE  
Completed Sub Area Name: Not reported  
Completed Document Type: Removal Action Completion Report  
Completed Date: 06/28/1991  
Comments: Completion of Phase I Construction Documentation Report. Required a deed restriction to be filed. PNA contaminated soil from a former PG&E site was excavated and encapsulated into a nearby parking lot. Gasoline contaminated soil was also excavated and stockpiled on a nearby lot for vapor extraction treatment. The excavated areas were backfilled with clean soil. The volume of excavation for PNA contaminated soil was approximately 23,000 cubic yards. The volume of excavation for gasoline contaminated soil was approximately 17,000 cubic yards. Groundwater treatment was performed under San Francisco RWQCB's requirements. Current files at the RWQCB list the site closed on 06/20/97.

Completed Area Name: PROJECT WIDE  
Completed Sub Area Name: Not reported  
Completed Document Type: Land Use Restriction - Site Inspection/Visit  
Completed Date: 07/16/2009  
Comments: Upon inspection, soil covered, concrete and asphalt surfaces appeared to be in good condition. There was no evidence of any activities prohibited by the Deed Restriction. No major cracks were observed on the concrete surfaces just minor cracks.

Completed Area Name: PROJECT WIDE  
Completed Sub Area Name: Not reported  
Completed Document Type: Land Use Restriction - Site Inspection/Visit  
Completed Date: 09/30/2010  
Comments: The Site is the location of a sports arena, adjacent park, and parking lot. Upon inspection, soil covered, concrete and asphalt surfaces appeared to be in good condition. There was no evidence of any activities prohibited by the Deed Restriction. No major cracks were observed on the concrete surfaces, just minor cracks.

Completed Area Name: PROJECT WIDE  
Completed Sub Area Name: Not reported  
Completed Document Type: Land Use Restriction - Site Inspection/Visit  
Completed Date: 06/06/2011  
Comments: Not reported

Completed Area Name: PROJECT WIDE  
Completed Sub Area Name: Not reported  
Completed Document Type: Land Use Restriction  
Completed Date: 05/23/2003  
Comments: A Deed Restriction limiting future use of property including the material encapsulation areas which requires no disturbance of the encapsulated areas and the slurry wall. If the areas are disturbed, DTSC is to be notified, a health and safety plan prepared, the material from the encapsulation area will be handled properly, and repairs to the area will be done as quickly as possible.

Completed Area Name: PROJECT WIDE  
Completed Sub Area Name: Not reported

Map ID  
Direction  
Distance  
Elevation

MAP FINDINGS

Site

Database(s)

EDR ID Number  
EPA ID Number

**SAN JOSE SPORTS ARENA (Continued)**

**S105954447**

Completed Document Type: Correspondence  
Completed Date: 07/23/2014  
Comments: A letter reminding the City of San Jose to perform annual inspection of the san jose sport arena.

Completed Area Name: PROJECT WIDE  
Completed Sub Area Name: Not reported  
Completed Document Type: Land Use Restriction - Site Inspection/Visit  
Completed Date: 04/27/2007  
Comments: No problems noted during inspection.

Completed Area Name: PROJECT WIDE  
Completed Sub Area Name: Not reported  
Completed Document Type: Land Use Restriction - Site Inspection/Visit  
Completed Date: 07/15/2015  
Comments: Not reported

Completed Area Name: PROJECT WIDE  
Completed Sub Area Name: Not reported  
Completed Document Type: Soils Management Plan  
Completed Date: 07/21/2006  
Comments: Comments on the report were: a soil management plan is required; asphalt removal, if needed and liquifaction issues for the SE corner will need to be addressed, and any other project ("Ball Park") that might involve a parking structure to be added to the parking lot at the HP pavilion.

Completed Area Name: PROJECT WIDE  
Completed Sub Area Name: Not reported  
Completed Document Type: Other Report  
Completed Date: 06/27/2003  
Comments: Site Screening completed which recommended No Further Action. The soil remediation was completed in 1992 by a paved parking lot system, slurry wall around the Arena footprint, and soil cap at the Arena Green. The site was approved as closed by RWQCB in 1997. A deed restriction was recorded by DTSC in May 2003.

Completed Area Name: PROJECT WIDE  
Completed Sub Area Name: Not reported  
Completed Document Type: 5 Year Review Reports  
Completed Date: 08/22/2013  
Comments: Not reported

Completed Area Name: PROJECT WIDE  
Completed Sub Area Name: Not reported  
Completed Document Type: Land Use Restriction Monitoring Report  
Completed Date: 08/19/2014  
Comments: Not reported

Completed Area Name: PROJECT WIDE  
Completed Sub Area Name: Not reported  
Completed Document Type: Technical Report  
Completed Date: 12/22/2015  
Comments: Not reported

Completed Area Name: PROJECT WIDE  
Completed Sub Area Name: Not reported

Map ID  
Direction  
Distance  
Elevation

MAP FINDINGS

Site

Database(s)

EDR ID Number  
EPA ID Number

**SAN JOSE SPORTS ARENA (Continued)**

**S105954447**

Completed Document Type: Land Use Restriction Monitoring Report  
Completed Date: 06/13/2016  
Comments: Not reported

Completed Area Name: PROJECT WIDE  
Completed Sub Area Name: Not reported  
Completed Document Type: Land Use Restriction Monitoring Report  
Completed Date: 06/15/2017  
Comments: Joseph Lovewell performed an annual site inspection on behalf of the City of San Jose on June 5, 2017 and submitted a report to DTSC documenting that there have been changes in land use since the last inspection and the property is in compliance with the restrictions and requirements of the Land Use Covenant.

Completed Area Name: PROJECT WIDE  
Completed Sub Area Name: Not reported  
Completed Document Type: Other Report  
Completed Date: 06/15/2017  
Comments: Not reported

Completed Area Name: PROJECT WIDE  
Completed Sub Area Name: Not reported  
Completed Document Type: Land Use Restriction - Site Inspection/Visit  
Completed Date: 05/30/2012  
Comments: DTSC conducted its annual site visit to check the condition of the cap over contaminated soil and to verify compliance with the restrictions and requirements of the Land Use Covenant. During the inspection, numerous cracks were observed in the Hewlett Packard Pavilion parking lot. The cap consists of two feet of fill and clay and is overlaid with asphalt for use as a parking lot. The observed cracks appeared to only be in the asphalt, and the cap appears to remain protective of human health. There was no evidence of any activities prohibited by the Land Use Covenant.

Completed Area Name: PROJECT WIDE  
Completed Sub Area Name: Not reported  
Completed Document Type: Land Use Restriction - Site Inspection/Visit  
Completed Date: 05/15/2008  
Comments: Not reported

Future Area Name: PROJECT WIDE  
Future Sub Area Name: Not reported  
Future Document Type: 5 Year Review Reports  
Future Due Date: 2018  
Schedule Area Name: Not reported  
Schedule Sub Area Name: Not reported  
Schedule Document Type: Not reported  
Schedule Due Date: Not reported  
Schedule Revised Date: Not reported

**ENVIROSTOR:**

Facility ID: 43730007  
Status: Certified O&M - Land Use Restrictions Only  
Status Date: 06/20/1997  
Site Code: 200154  
Site Type: State Response  
Site Type Detailed: State Response or NPL

Map ID  
Direction  
Distance  
Elevation

MAP FINDINGS

Site

Database(s)

EDR ID Number  
EPA ID Number

**SAN JOSE SPORTS ARENA (Continued)**

**S105954447**

Acres: 22  
NPL: NO  
Regulatory Agencies: SMBRP, RWQCB 2 - San Francisco Bay  
Lead Agency: SMBRP  
Program Manager: Claude Jemison  
Supervisor: Mark Piros  
Division Branch: Cleanup Berkeley  
Assembly: 27  
Senate: 15  
Special Program: Not reported  
Restricted Use: YES  
Site Mgmt Req: REM, DAY, HOS, EX, GW, OIL, NOWN, NDAM, NDEV, NSUB, HS, SCH, FOOD, COV, RES  
  
Funding: Responsible Party  
Latitude: 37.33417  
Longitude: -121.9031  
APN: 259-28-031, 259-28-041, 259-28-043, 259-28-044, 259-28-060, 259-28031, 259-37-004, 259-37-043, 259-37-044, 259-37-058, 259-37-059, 259-37-060, 77-630-032  
  
Past Use: MANUFACTURED GAS PLANT, VEHICLE MAINTENANCE  
Potential COC: Benzene Lead Polynuclear aromatic hydrocarbons (PAHs TPH-diesel TPH-gas TPH-MOTOR OIL Ethylbenzene Toluene Xylenes  
Confirmed COC: Toluene Polynuclear aromatic hydrocarbons (PAHs TPH-diesel TPH-gas Ethylbenzene Benzene Lead TPH-MOTOR OIL Xylenes  
  
Potential Description: OTH, SOIL  
Alias Name: ARENA GREEN  
Alias Type: Alternate Name  
Alias Name: Compaq Stadium  
Alias Type: Alternate Name  
Alias Name: HP Pavillion  
Alias Type: Alternate Name  
Alias Name: PACIFIC GAS & ELECTRIC, SAN JOSE STADIUM  
Alias Type: Alternate Name  
Alias Name: PG&E - SAN JOSE #1  
Alias Type: Alternate Name  
Alias Name: PG&E SAN JOSE MUNICIPAL STADIUM  
Alias Type: Alternate Name  
Alias Name: 259-28-031  
Alias Type: APN  
Alias Name: 259-28-041  
Alias Type: APN  
Alias Name: 259-28-043  
Alias Type: APN  
Alias Name: 259-28-044  
Alias Type: APN  
Alias Name: 259-28-060  
Alias Type: APN  
Alias Name: 259-28031  
Alias Type: APN  
Alias Name: 259-37-004  
Alias Type: APN  
Alias Name: 259-37-043  
Alias Type: APN  
Alias Name: 259-37-044  
Alias Type: APN  
Alias Name: 259-37-058  
Alias Type: APN

Map ID  
Direction  
Distance  
Elevation

MAP FINDINGS

Site

Database(s)

EDR ID Number  
EPA ID Number

**SAN JOSE SPORTS ARENA (Continued)**

**S105954447**

Alias Name: 259-37-059  
Alias Type: APN  
Alias Name: 259-37-060  
Alias Type: APN  
Alias Name: 77-630-032  
Alias Type: APN  
Alias Name: CAD981415904  
Alias Type: EPA Identification Number  
Alias Name: 110033609888  
Alias Type: EPA (FRS #)  
Alias Name: 200154  
Alias Type: Project Code (Site Code)  
Alias Name: 43730007  
Alias Type: Envirostor ID Number

Completed Info:

Completed Area Name: PROJECT WIDE  
Completed Sub Area Name: Not reported  
Completed Document Type: Land Use Restriction - Site Inspection/Visit  
Completed Date: 05/01/2006  
Comments: Not reported

Completed Area Name: PROJECT WIDE  
Completed Sub Area Name: Not reported  
Completed Document Type: Correspondence  
Completed Date: 04/28/2015  
Comments: The City of San Jose notified DTSC in an email of its plans to repair asphalt at the site, which is currently the location of the San Jose Arena (SAP Center). An attachment was included with the email shown the locations where the asphalt repairs would be done.

Completed Area Name: PROJECT WIDE  
Completed Sub Area Name: Not reported  
Completed Document Type: 5 Year Review Reports  
Completed Date: 05/02/2008  
Comments: The remedy (cap) continues to be protective of public health, safety and the environment. the next 5 year review is due March 2013.

Completed Area Name: PROJECT WIDE  
Completed Sub Area Name: Not reported  
Completed Document Type: Preliminary Endangerment Assessment Report  
Completed Date: 06/20/1991  
Comments: Report of Completion of Interim Remedial Measure/Removal Action (IRM/RA). Polynuclear aromatic hydrocarbons (PAHs) contaminated soil (23,000 cubic yards(CY)) resulting from a former PG&E gas manufacturing site was excavated and encapsulated into the nearby parking lots. Gasoline contaminated soil (17,000 CY) was also excavated and stockpiled nearby for vapor extraction treatment. The excavated area was backfilled with clean fill.

Completed Area Name: PROJECT WIDE  
Completed Sub Area Name: Not reported  
Completed Document Type: Removal Action Completion Report  
Completed Date: 06/28/1991  
Comments: Completion of Phase I Construction Documentation Report. Required a deed restriction to be filed. PNA contaminated soil from a former PG&E site was excavated and encapsulated into a nearby parking lot. Gasoline contaminated soil was also excavated and stockpiled on a



Map ID  
Direction  
Distance  
Elevation

MAP FINDINGS

Site

Database(s)

EDR ID Number  
EPA ID Number

**SAN JOSE SPORTS ARENA (Continued)**

**S105954447**

nearby lot for vapor extraction treatment. The excavated areas were backfilled with clean soil. The volume of excavation for PNA contaminated soil was approximately 23,000 cubic yards. The volume of excavation for gasoline contaminated soil was approximately 17,000 cubic yards. Groundwater treatment was performed under San Francisco RWQCB's requirements. Current files at the RWQCB list the site closed on 06/20/97.

Completed Area Name: PROJECT WIDE  
Completed Sub Area Name: Not reported  
Completed Document Type: Land Use Restriction - Site Inspection/Visit  
Completed Date: 07/16/2009  
Comments: Upon inspection, soil covered, concrete and asphalt surfaces appeared to be in good condition. There was no evidence of any activities prohibited by the Deed Restriction. No major cracks were observed on the concrete surfaces just minor cracks.

Completed Area Name: PROJECT WIDE  
Completed Sub Area Name: Not reported  
Completed Document Type: Land Use Restriction - Site Inspection/Visit  
Completed Date: 09/30/2010  
Comments: The Site is the location of a sports arena, adjacent park, and parking lot. Upon inspection, soil covered, concrete and asphalt surfaces appeared to be in good condition. There was no evidence of any activities prohibited by the Deed Restriction. No major cracks were observed on the concrete surfaces, just minor cracks.

Completed Area Name: PROJECT WIDE  
Completed Sub Area Name: Not reported  
Completed Document Type: Land Use Restriction - Site Inspection/Visit  
Completed Date: 06/06/2011  
Comments: Not reported

Completed Area Name: PROJECT WIDE  
Completed Sub Area Name: Not reported  
Completed Document Type: Land Use Restriction  
Completed Date: 05/23/2003  
Comments: A Deed Restriction limiting future use of property including the material encapsulation areas which requires no disturbance of the encapsulated areas and the slurry wall. If the areas are disturbed, DTSC is to be notified, a health and safety plan prepared, the material from the encapsulation area will be handled properly, and repairs to the area will be done as quickly as possible.

Completed Area Name: PROJECT WIDE  
Completed Sub Area Name: Not reported  
Completed Document Type: Correspondence  
Completed Date: 07/23/2014  
Comments: A letter reminding the City of San Jose to perform annual inspection of the san jose sport arena.

Completed Area Name: PROJECT WIDE  
Completed Sub Area Name: Not reported  
Completed Document Type: Land Use Restriction - Site Inspection/Visit  
Completed Date: 04/27/2007  
Comments: No problems noted during inspection.

Map ID  
Direction  
Distance  
Elevation

MAP FINDINGS

Site

Database(s)

EDR ID Number  
EPA ID Number

**SAN JOSE SPORTS ARENA (Continued)**

**S105954447**

Completed Area Name: PROJECT WIDE  
Completed Sub Area Name: Not reported  
Completed Document Type: Land Use Restriction - Site Inspection/Visit  
Completed Date: 07/15/2015  
Comments: Not reported

Completed Area Name: PROJECT WIDE  
Completed Sub Area Name: Not reported  
Completed Document Type: Soils Management Plan  
Completed Date: 07/21/2006  
Comments: Comments on the report were: a soil management plan is required; asphalt removal, if needed and liquifaction issues for the SE corner will need to be addressed, and any other project ("Ball Park") that might involve a parking structure to be added to the parking lot at the HP pavilion.

Completed Area Name: PROJECT WIDE  
Completed Sub Area Name: Not reported  
Completed Document Type: Other Report  
Completed Date: 06/27/2003  
Comments: Site Screening completed which recommended No Further Action. The soil remediation was completed in 1992 by a paved parking lot system, slurry wall around the Arena footprint, and soil cap at the Arena Green. The site was approved as closed by RWQCB in 1997. A deed restriction was recorded by DTSC in May 2003.

Completed Area Name: PROJECT WIDE  
Completed Sub Area Name: Not reported  
Completed Document Type: 5 Year Review Reports  
Completed Date: 08/22/2013  
Comments: Not reported

Completed Area Name: PROJECT WIDE  
Completed Sub Area Name: Not reported  
Completed Document Type: Land Use Restriction Monitoring Report  
Completed Date: 08/19/2014  
Comments: Not reported

Completed Area Name: PROJECT WIDE  
Completed Sub Area Name: Not reported  
Completed Document Type: Technical Report  
Completed Date: 12/22/2015  
Comments: Not reported

Completed Area Name: PROJECT WIDE  
Completed Sub Area Name: Not reported  
Completed Document Type: Land Use Restriction Monitoring Report  
Completed Date: 06/13/2016  
Comments: Not reported

Completed Area Name: PROJECT WIDE  
Completed Sub Area Name: Not reported  
Completed Document Type: Land Use Restriction Monitoring Report  
Completed Date: 06/15/2017  
Comments: Joseph Lovewell performed an annual site inspection on behalf of the City of San Jose on June 5, 2017 and submitted a report to DTSC documenting that there have been changes in land use since the last

Map ID  
Direction  
Distance  
Elevation

MAP FINDINGS

Site

Database(s)

EDR ID Number  
EPA ID Number

**SAN JOSE SPORTS ARENA (Continued)**

**S105954447**

inspection and the property is in compliance with the restrictions and requirements of the Land Use Covenant.

Completed Area Name: PROJECT WIDE  
Completed Sub Area Name: Not reported  
Completed Document Type: Other Report  
Completed Date: 06/15/2017  
Comments: Not reported

Completed Area Name: PROJECT WIDE  
Completed Sub Area Name: Not reported  
Completed Document Type: Land Use Restriction - Site Inspection/Visit  
Completed Date: 05/30/2012  
Comments: DTSC conducted its annual site visit to check the condition of the cap over contaminated soil and to verify compliance with the restrictions and requirements of the Land Use Covenant. During the inspection, numerous cracks were observed in the Hewlett Packard Pavilion parking lot. The cap consists of two feet of fill and clay and is overlaid with asphalt for use as a parking lot. The observed cracks appeared to only be in the asphalt, and the cap appears to remain protective of human health. There was no evidence of any activities prohibited by the Land Use Covenant.

Completed Area Name: PROJECT WIDE  
Completed Sub Area Name: Not reported  
Completed Document Type: Land Use Restriction - Site Inspection/Visit  
Completed Date: 05/15/2008  
Comments: Not reported

Future Area Name: PROJECT WIDE  
Future Sub Area Name: Not reported  
Future Document Type: 5 Year Review Reports  
Future Due Date: 2018  
Schedule Area Name: Not reported  
Schedule Sub Area Name: Not reported  
Schedule Document Type: Not reported  
Schedule Due Date: Not reported  
Schedule Revised Date: Not reported

**Calsite:**

Region: BERKELEY  
Facility ID: 43730007  
Facility Type: RP  
Type: RESPONSIBLE PARTY  
Branch: NC  
Branch Name: NORTH COAST  
File Name: Not reported  
State Senate District: 06201997  
Status: CERTIFIED OPERATION AND MAINTENANCE, ALL PLANNED ACTIVITIES IMPLEMENTED, REMEDIATION CONTINUES  
Status Name: CERTIFIED / OPERATION & MAINTENANCE  
Lead Agency: REGIONAL WATER QUALITY CONTROL BOARD  
NPL: Not reported  
SIC Code: 73  
SIC Name: BUSINESS SERVICES  
Access: Controlled  
Cortese: Not reported

Map ID  
Direction  
Distance  
Elevation

MAP FINDINGS

Site

Database(s)

EDR ID Number  
EPA ID Number

**SAN JOSE SPORTS ARENA (Continued)**

**S105954447**

Hazardous Ranking Score: Not reported  
Date Site Hazard Ranked: Not reported  
Groundwater Contamination: Not reported  
Staff Member Responsible for Site: KHILF  
Supervisor Responsible for Site: Not reported  
Region Water Control Board: SF  
Region Water Control Board Name: SAN FRANCISCO BAY  
Lat/Long Direction: Not reported  
Lat/Long (dms): 0 0 0 / 0 0 0  
Lat/long Method: Not reported  
Lat/Long Description: Not reported  
State Assembly District Code: 23  
State Senate District Code: 13  
Facility ID: 43730007  
Activity: RA  
Activity Name: REMOVAL ACTION  
AWP Code: SOIL  
Proposed Budget: 0  
AWP Completion Date: Not reported  
Revised Due Date: Not reported  
Comments Date: 06201991  
Est Person-Yrs to complete: 0  
Estimated Size: Not reported  
Request to Delete Activity: Not reported  
Activity Status: COM  
Definition of Status: CERTIFIED / OPERATION & MAINTENANCE  
Liquids Removed (Gals): 30000  
Liquids Treated (Gals): 0  
Action Included Capping: Not reported  
Well Decommissioned: Not reported  
Action Included Fencing: Not reported  
Removal Action Certification: N  
Activity Comments: PNA AND GASOLINE CONTAMINATED SOIL EXCAVATED.  
For Commercial Reuse: 0  
For Industrial Reuse: 0  
For Residential Reuse: 0  
Unknown Type: 0  
Facility ID: 43730007  
Activity: PEA  
Activity Name: PRELIMINARY ENDANGERMENT ASSESSMENT  
AWP Code: Not reported  
Proposed Budget: 0  
AWP Completion Date: Not reported  
Revised Due Date: Not reported  
Comments Date: 06201991  
Est Person-Yrs to complete: 0  
Estimated Size: Not reported  
Request to Delete Activity: Not reported  
Activity Status: COM  
Definition of Status: CERTIFIED / OPERATION & MAINTENANCE  
Liquids Removed (Gals): 0  
Liquids Treated (Gals): 0  
Action Included Capping: Not reported  
Well Decommissioned: Not reported  
Action Included Fencing: Not reported  
Removal Action Certification: Not reported  
Activity Comments: Not reported

Map ID  
Direction  
Distance  
Elevation

MAP FINDINGS

Site

Database(s)

EDR ID Number  
EPA ID Number

**SAN JOSE SPORTS ARENA (Continued)**

**S105954447**

For Commercial Reuse: 0  
For Industrial Reuse: 0  
For Residential Reuse: 0  
Unknown Type: 0  
Facility ID: 43730007  
Activity: DEED  
Activity Name: DEED RESTRICTIONS  
AWP Code: Not reported  
Proposed Budget: 0  
AWP Completion Date: Not reported  
Revised Due Date: Not reported  
Comments Date: 05232003  
Est Person-Yrs to complete: 0  
Estimated Size: Not reported  
Request to Delete Activity: Not reported  
Activity Status: COM  
Definition of Status: CERTIFIED / OPERATION & MAINTENANCE  
Liquids Removed (Gals): 0  
Liquids Treated (Gals): 0  
Action Included Capping: Not reported  
Well Decommissioned: Not reported  
Action Included Fencing: Not reported  
Removal Action Certification: Not reported  
Activity Comments: Not reported  
For Commercial Reuse: 0  
For Industrial Reuse: 0  
For Residential Reuse: 0  
Unknown Type: 0  
Facility ID: 43730007  
Activity: 5YEAR  
Activity Name: FIVE-YEAR REVIEW REQUIRED BY CERCLA  
AWP Code: Not reported  
Proposed Budget: 0  
AWP Completion Date: 05312008  
Revised Due Date: Not reported  
Comments Date: Not reported  
Est Person-Yrs to complete: 0  
Estimated Size: Not reported  
Request to Delete Activity: Not reported  
Activity Status: COM  
Definition of Status: CERTIFIED / OPERATION & MAINTENANCE  
Liquids Removed (Gals): 0  
Liquids Treated (Gals): 0  
Action Included Capping: Not reported  
Well Decommissioned: Not reported  
Action Included Fencing: Not reported  
Removal Action Certification: Not reported  
Activity Comments: Not reported  
For Commercial Reuse: 0  
For Industrial Reuse: 0  
For Residential Reuse: 0  
Unknown Type: 0  
Alternate Address: W. SANTA CLARA & N. AUTUMN ST  
Alternate City,St,Zip: SAN JOSE, CA 95110  
Alternate Address: BETWEEN SP RR AND NORTH AUTUMN  
Alternate City,St,Zip: SAN JOSE, CA 95110  
Alternate Address: NORTH OF WEST SANTA CLARA STREET

Map ID  
Direction  
Distance  
Elevation

MAP FINDINGS

Site

Database(s)

EDR ID Number  
EPA ID Number

**SAN JOSE SPORTS ARENA (Continued)**

**S105954447**

Alternate City,St,Zip: SAN JOSE, CA 95110  
Alternate Address: WEST, JOHN & MONTGOMERY STREET  
Alternate City,St,Zip: Not reported  
Alternate Address: 525 WEST SANTA CLARA STREET  
Alternate City,St,Zip: SAN JOSE, CA 95110  
Background Info: The current address on the building is 525 West Santa Clara Street. The site is bounded by Autumn Street to the east; West Santa Clara Street to the south; Julian Street, Montgomery Street, and St. John Street to the north; and the Southern Pacific Railroad tracks to the west. In May 1987, a site screening identified contaminants in the soil as polycyclic aromatic hydrocarbons (PAH's) from a former Pacific Gas & Electric (PG&E) site with concentrations ranging from non-detect to above 3,000 ppm in localized areas. EPA completed screening site inspection in 1989. The City of San Jose Redevelopment Agency (SJRA) acquired 22 parcels in a former industrial area in downtown San Jose that had a former Pacific Gas & Electric (PG&E) coal gasification plant, various automobile repair and service businesses, underground storage tanks, oil/water clarifiers, and drums.

Comments Date: 05041987  
Comments: Site Screening Done: Contaminants - PNA's (2-180 ppm),  
Comments Date: 05041987  
Comments: PB (160-1400 ppm), AS (14-29 ppm), HG (less than 0.10-2.5 ppm)  
Comments Date: 05041987  
Comments: & CN (less than 1.0 ppm).  
Comments Date: 05232003  
Comments: A Deed Restriction limiting future use of property including the  
Comments Date: 05232003  
Comments: material encapsulation areas was filed in May 2003 which  
Comments Date: 05232003  
Comments: requires no disturbance of the encapsulated areas and the slurry  
Comments Date: 05232003  
Comments: wall. If the areas are disturbed, DTSC is to be notified, a  
Comments Date: 05232003  
Comments: health and safety plan prepared, the material from the  
Comments Date: 05232003  
Comments: encapsulation area will be handled properly, and repairs to the  
Comments Date: 05232003  
Comments: area will be done as quickly as possible.  
Comments Date: 06201991  
Comments: PEA COMPLETED: DHS approval of site workplan and Health & Safety  
Comments Date: 06201991  
Comments: plan. RP excavated PNA and gasoline contaminated soil and  
Comments Date: 06201991  
Comments: backfilled with clean fill. GW treatment will be performed  
Comments Date: 06201991  
Comments: later by RP under SF RWQCB's requirement. Groundwater treatment  
Comments Date: 06201991  
Comments: was performed under San Francisco RWQCB's requirements. Current  
Comments Date: 06201991  
Comments: files at the RWQCB list the site closed on 06/20/97.  
Comments Date: 09061989  
Comments: Site Screening Done: EPA completed Screening Site Inspection  
Comments Date: 09061989  
Comments: (SSI) and recommends Listing Site Inspection (LSI).  
Comments Date: 12201990

Map ID  
Direction  
Distance  
Elevation

MAP FINDINGS

Site

Database(s)

EDR ID Number  
EPA ID Number

**SAN JOSE SPORTS ARENA (Continued)**

**S105954447**

Comments: RA Soil: PNA contaminated soil from a former PG&E site was  
Comments Date: 12201990  
Comments: excavated and encapsulated into a nearby parking lot.  
Comments Date: 12201990  
Comments: Gasoline contaminated soil was also excavated and stockpiled  
Comments Date: 12201990  
Comments: on a nearby lot for vapor extraction treatment. The  
Comments Date: 12201990  
Comments: excavated areas were backfilled with clean soil. The  
Comments Date: 12201990  
Comments: volume of excavation for PNA contaminated soil was  
Comments Date: 12201990  
Comments: approximately 3,000 cubic yards. The volume of excavation  
Comments Date: 12201990  
Comments: for gasoline contaminated soil was approximately 17,000  
Comments Date: 12201990  
Comments: cubic yards.  
ID Name: EPA IDENTIFICATION NUMBER  
ID Value: CAD981415904  
Alternate Name: SAN JOSE SPORTS ARENA  
Alternate Name: PG&E SAN JOSE MUNICIPAL STADIUM  
Alternate Name: PACIFIC GAS & ELECTRIC, SAN JOSE STADIUM  
Alternate Name: PG&E - SAN JOSE #1  
Alternate Name: ARENA GREEN  
Alternate Name: Not reported  
Special Programs Code: Not reported  
Special Programs Name: Not reported

**DEED:**

Envirostor ID: 43730007  
Area: PROJECT WIDE  
Sub Area: Not reported  
Site Type: STATE RESPONSE  
Status: CERTIFIED O&M - LAND USE RESTRICTIONS ONLY  
Agency: Not reported  
Covenant Uploaded: Not reported  
Deed Date(s): 05/23/2003

**AJ179 CONTINENTAL CAN CORP**  
**NNW 357 E TAYLOR ST**  
**1/2-1 SAN JOSE, CA 95112**  
**0.975 mi.**  
**5149 ft. Site 1 of 2 in cluster AJ**

**Relative:**  
**Lower**

**Actual:**  
**68 ft.**

SEMS:  
Site ID: 900355  
EPA ID: CAT000624643  
Federal Facility: N  
NPL: Not on the NPL  
Non NPL Status: Deferred to RCRA

**SEMS 1000412905**  
**CORRACTS CAT000624643**  
**RCRA-SQG**  
**LUST**  
**SLIC**  
**HIST LUST**  
**HIST UST**  
**HIST CORTESE**  
**HWP**

**Following information was gathered from the prior CERCLIS update completed in 10/2013:**  
Site ID: 0900355

Map ID  
Direction  
Distance  
Elevation

MAP FINDINGS

Site

Database(s)

EDR ID Number  
EPA ID Number

**CONTINENTAL CAN CORP (Continued)**

**1000412905**

EPA ID: CAT000624643  
Facility County: SANTA CLARA  
Short Name: CONTINENTAL CAN CO USA PL  
Congressional District: 10  
IFMS ID: Not reported  
SMSA Number: 7400  
USGC Hydro Unit: 18050003  
Federal Facility: Not a Federal Facility  
DMNSN Number: 0.00000  
Site Orphan Flag: N  
RCRA ID: E  
USGS Quadrangle: Not reported  
Site Init By Prog: Not reported  
NFRAP Flag: Not reported  
Parent ID: Not reported  
RST Code: Not reported  
EPA Region: 09  
Classification: Not reported  
Site Settings Code: Not reported  
NPL Status: Not on the NPL  
DMNSN Unit Code: Not reported  
RBRAC Code: Not reported  
RResp Fed Agency Code: Not reported  
Non NPL Status: Deferred to RCRA  
Non NPL Status Date: 08/09/91  
Site Fips Code: 06085  
CC Concurrence Date: / /  
CC Concurrence FY: Not reported  
Alias EPA ID: Not reported  
Site FUDS Flag: Not reported

CERCLIS Site Contact Name(s):

Contact ID: 13003854.00000  
Contact Name: Leslie Ramirez  
Contact Tel: (415) 972-3978  
Contact Title: Site Assessment Manager (SAM)  
Contact Email: Not reported

Contact ID: 13003858.00000  
Contact Name: Sharon Murray  
Contact Tel: (415) 972-4250  
Contact Title: Site Assessment Manager (SAM)  
Contact Email: Not reported

Contact ID: 13004003.00000  
Contact Name: Carl Brickner  
Contact Tel: Not reported  
Contact Title: Site Assessment Manager (SAM)  
Contact Email: Not reported

Alias Comments: Not reported  
Site Description: 6/00: Changed to Deferred to RCRA - Deferal in schedule

CERCLIS Assessment History:

Action Code: 001  
Action: DISCOVERY



Map ID  
Direction  
Distance  
Elevation

MAP FINDINGS

Site

Database(s)

EDR ID Number  
EPA ID Number

**CONTINENTAL CAN CORP (Continued)**

**1000412905**

Date Started: / /  
Date Completed: 01/01/91  
Priority Level: Not reported  
Operable Unit: SITEWIDE  
Primary Responsibility: EPA Fund-Financed  
Planning Status: Not reported  
Urgency Indicator: Not reported  
Action Anomaly: Not reported

Action Code: 001  
Action: PRELIMINARY ASSESSMENT  
Date Started: / /  
Date Completed: 08/09/91  
Priority Level: Deferred to RCRA (Subtitle C)  
Operable Unit: SITEWIDE  
Primary Responsibility: EPA Fund-Financed  
Planning Status: Not reported  
Urgency Indicator: Not reported  
Action Anomaly: Not reported

**CORRACTS:**

EPA ID: CAT000624643  
EPA Region: 9  
Area Name: ENTIRE FACILITY  
Actual Date: 19910731  
Action: CA075ME - CA Prioritization, Facility or area was assigned a medium corrective action priority  
NAICS Code(s): Not reported  
Original schedule date: Not reported  
Schedule end date: Not reported

**RCRA-SQG:**

Date form received by agency: 11/29/1995  
Facility name: CONTINENTAL CAN CORP  
Facility address: 357 E TAYLOR ST  
SAN JOSE, CA 95112  
EPA ID: CAT000624643  
Contact: FRANKLIN KESSLER  
Contact address: 927 CLINT MOORE RD  
BOCA RATON, FL 33487  
Contact country: US  
Contact telephone: (407) 997-8400  
Contact email: Not reported  
EPA Region: 09  
Land type: Private  
Classification: Small Small Quantity Generator  
Description: Handler: generates more than 100 and less than 1000 kg of hazardous waste during any calendar month and accumulates less than 6000 kg of hazardous waste at any time; or generates 100 kg or less of hazardous waste during any calendar month, and accumulates more than 1000 kg of hazardous waste at any time

Map ID  
Direction  
Distance  
Elevation

MAP FINDINGS

Site

Database(s)

EDR ID Number  
EPA ID Number

**CONTINENTAL CAN CORP (Continued)**

**1000412905**

Owner/Operator Summary:

Owner/operator name: CONTINENTAL CAN CO USA PLANT #12  
Owner/operator address: PO BOX 1210  
CITY NOT REPORTED, CA 99999  
Owner/operator country: Not reported  
Owner/operator telephone: (408) 280-2852  
Legal status: Private  
Owner/Operator Type: Operator  
Owner/Op start date: Not reported  
Owner/Op end date: Not reported

Owner/operator name: CP ASSOC LLC  
Owner/operator address: OPC 401 E TAYLOR ST STE 9  
SAN JOSE, CA 95112  
Owner/operator country: Not reported  
Owner/operator telephone: (408) 297-0500  
Legal status: Private  
Owner/Operator Type: Owner  
Owner/Op start date: Not reported  
Owner/Op end date: Not reported

Handler Activities Summary:

U.S. importer of hazardous waste: No  
Mixed waste (haz. and radioactive): No  
Recycler of hazardous waste: No  
Transporter of hazardous waste: No  
Treater, storer or disposer of HW: No  
Underground injection activity: No  
On-site burner exemption: No  
Furnace exemption: No  
Used oil fuel burner: No  
Used oil processor: No  
User oil refiner: No  
Used oil fuel marketer to burner: No  
Used oil Specification marketer: No  
Used oil transfer facility: No  
Used oil transporter: No

Historical Generators:

Date form received by agency: 08/19/1993  
Site name: CONTINENTAL CAN CORP  
Classification: Not a generator, verified

Corrective Action Summary:

Event date: 07/31/1991  
Event: CA029WQ  
  
Event date: 07/31/1991  
Event: CA Prioritization, Facility or area was assigned a medium corrective action priority.  
  
Event date: 07/31/1991  
Event: CA074ME  
  
Event date: 07/31/1991

Map ID  
Direction  
Distance  
Elevation

MAP FINDINGS

Site

Database(s)

EDR ID Number  
EPA ID Number

**CONTINENTAL CAN CORP (Continued)**

**1000412905**

Event: CA049PA

Facility Has Received Notices of Violations:

Regulation violated: Not reported  
Area of violation: TSD - General  
Date violation determined: 03/25/1987  
Date achieved compliance: 01/30/1989  
Violation lead agency: State  
Enforcement action: WRITTEN INFORMAL  
Enforcement action date: 07/02/1987  
Enf. disposition status: Not reported  
Enf. disp. status date: Not reported  
Enforcement lead agency: State  
Proposed penalty amount: Not reported  
Final penalty amount: Not reported  
Paid penalty amount: Not reported

Evaluation Action Summary:

Evaluation date: 07/29/1992  
Evaluation: FINANCIAL RECORD REVIEW  
Area of violation: Not reported  
Date achieved compliance: Not reported  
Evaluation lead agency: State

Evaluation date: 07/14/1992  
Evaluation: COMPLIANCE EVALUATION INSPECTION ON-SITE  
Area of violation: Not reported  
Date achieved compliance: Not reported  
Evaluation lead agency: State

Evaluation date: 01/30/1989  
Evaluation: COMPLIANCE EVALUATION INSPECTION ON-SITE  
Area of violation: Not reported  
Date achieved compliance: Not reported  
Evaluation lead agency: State

Evaluation date: 01/05/1988  
Evaluation: FINANCIAL RECORD REVIEW  
Area of violation: Not reported  
Date achieved compliance: Not reported  
Evaluation lead agency: State

Evaluation date: 03/25/1987  
Evaluation: COMPLIANCE EVALUATION INSPECTION ON-SITE  
Area of violation: TSD - General  
Date achieved compliance: 01/30/1989  
Evaluation lead agency: State

LUST REG 2:

Region: 2  
Facility Id: Not reported  
Facility Status: Pollution Characterization  
Case Number: 07S1E05E02f  
How Discovered: Not reported  
Leak Cause: Not reported  
Leak Source: Not reported  
Date Leak Confirmed: Not reported

Map ID  
Direction  
Distance  
Elevation

MAP FINDINGS

Site

Database(s)

EDR ID Number  
EPA ID Number

**CONTINENTAL CAN CORP (Continued)**

**1000412905**

Oversight Program: LUST  
Prelim. Site Assessment Workplan Submitted: Not reported  
Preliminary Site Assessment Began: 11/6/1986  
Pollution Characterization Began: 9/25/1990  
Pollution Remediation Plan Submitted: Not reported  
Date Remediation Action Underway: Not reported  
Date Post Remedial Action Monitoring Began: Not reported

**SLIC:**

Region: STATE  
**Facility Status:** **Open - Remediation**  
Status Date: 04/11/2016  
Global Id: SL0608507207  
Lead Agency: SAN FRANCISCO BAY RWQCB (REGION 2)  
Lead Agency Case Number: Not reported  
Latitude: 37.3543248728663  
Longitude: -121.892070287032  
Case Type: Cleanup Program Site  
Case Worker: REG  
Local Agency: Not reported  
RB Case Number: 43S1095  
File Location: All Files are on GeoTracker or in the Local Agency Database  
Potential Media Affected: Indoor Air, Other Groundwater (uses other than drinking water), Soil, Soil Vapor, Under Investigation  
Potential Contaminants of Concern: \* Solvents, Trichloroethylene (TCE), Freon, Other Petroleum  
Site History: CP-2 Associates, L.P. (CP-2) purchased the site in 1995. The 8.4 acre site was a former canning facility, consisting of two separate buildings totaling 188,000 square feet. The two-story buildings located at 357 East Taylor Street are now the corporate headquarters and main bottling plant for the Gordon Biersch Brewing Company. The 401 East Taylor Street, 725-775 North 10th Street, and a portion of 385-395 East Taylor Street comprise the site that is subject to a proposed redevelopment project that is scheduled to begin in 2016. The prospective purchaser of the property is planning to demolish the existing structures and redevelop the Site into mixed-use redevelopment that includes four stories of multi-family apartments, commercial space, and a four- to five-story parking garage. The primary contaminant of concern is trichloroethylene. The contamination at the site is apparently associated with releases from the previous canning operations from underground storage tanks and from unknown sources. The extent of soil, soil gas, and groundwater contamination has been assessed and the prospective purchaser and the Regional Water Board have executed an agreement under the California Land Reuse and Revitalization Act of 2004 (CLRRRA) in September 2015. This agreement includes a "response plan" to remediate the affected soil, soil gas, and groundwater prior to the redevelopment of the site.

[Click here to access the California GeoTracker records for this facility:](#)

**HIST LUST SANTA CLARA:**

Region: SANTA CLARA  
Region Code: 2  
SCVWD ID: 07S1E05E02  
Oversite Agency: SCCDEH  
Date Listed: 1992-10-15 00:00:00

Map ID  
Direction  
Distance  
Elevation

MAP FINDINGS

Site

Database(s)

EDR ID Number  
EPA ID Number

**CONTINENTAL CAN CORP (Continued)**

**1000412905**

Closed Date: Not reported

HIST UST:

File Number: 0002D1D1  
URL: <http://geotracker.waterboards.ca.gov/ustpdfs/pdf/0002D1D1.pdf>  
Region: STATE  
Facility ID: 00000021759  
Facility Type: Other  
Other Type: CAN MANUFACTURE  
Contact Name: M.A. OSTROFSKY (PLT. MGR)  
Telephone: 4082802800  
Owner Name: CONTINENTAL CAN COMPANY  
Owner Address: 357 EAST TAYLOR STREET  
Owner City,St,Zip: SAN JOSE, CA 95112  
Total Tanks: 0004

Tank Num: 001  
Container Num: 300  
Year Installed: Not reported  
Tank Capacity: 00001000  
Tank Used for: PRODUCT  
Type of Fuel: REGULAR  
Container Construction Thickness: Not reported  
Leak Detection: Stock Inventor

Tank Num: 002  
Container Num: 200  
Year Installed: 1953  
Tank Capacity: 00004000  
Tank Used for: PRODUCT  
Type of Fuel: Not reported  
Container Construction Thickness: Not reported  
Leak Detection: Stock Inventor

Tank Num: 003  
Container Num: 400  
Year Installed: Not reported  
Tank Capacity: 00000100  
Tank Used for: PRODUCT  
Type of Fuel: REGULAR  
Container Construction Thickness: Not reported  
Leak Detection: Stock Inventor

Tank Num: 004  
Container Num: 100  
Year Installed: 1953  
Tank Capacity: 00007000  
Tank Used for: PRODUCT  
Type of Fuel: Not reported  
Container Construction Thickness: Not reported  
Leak Detection: Stock Inventor

[Click here for Geo Tracker PDF:](#)

HIST CORTESE:

Region: CORTESE

Map ID  
Direction  
Distance  
Elevation

MAP FINDINGS

Site

Database(s)

EDR ID Number  
EPA ID Number

**CONTINENTAL CAN CORP (Continued)**

**1000412905**

Facility County Code: 43  
Reg By: LTNKA  
Reg Id: 43-0410

HWP:

EPA Id: CAT000624643  
Cleanup Status: PROTECTIVE FILER  
Latitude: 37.35253  
Longitude: -121.8930  
Facility Type: Historical - Non-Operating  
Facility Size: Not reported  
Team: Not reported  
Supervisor: Not reported  
Site Code: Not reported  
Assembly District: 27  
Senate District: 10  
Public Information Officer: Not reported  
Public Information Officer: Not reported

Activities:

EPA Id: CAT000624643  
Facility Type: Historical - Non-Operating  
Unit Names: CONTAIN1  
Event Description: Protective Filer Status - PROTECTIVE FILER (RECEIVED)  
Actual Date: 04/04/1983

EPA Id: CAT000624643  
Facility Type: Historical - Non-Operating  
Unit Names: CONTAIN1  
Event Description: Protective Filer Status - PROTECTIVE FILER (APPROVED)  
Actual Date: 03/08/1989

AJ180  
NNW  
1/2-1  
0.975 mi.  
5149 ft.

**CONTINENTAL CAN CO USA PLT. #12**  
**357 E TAYLOR ST**  
**SAN JOSE, CA 95112**  
**Site 2 of 2 in cluster AJ**

**ENVIROSTOR** S103655146  
**LUST** N/A  
**CUPA Listings**  
**SAN JOSE HAZMAT**

Relative:  
Lower

ENVIROSTOR:  
Facility ID: 80001805  
Status: Inactive - Needs Evaluation  
Status Date: 06/22/2009  
Site Code: Not reported  
Site Type: Corrective Action  
Site Type Detailed: Corrective Action  
Acres: 0  
NPL: NO  
Regulatory Agencies: NONE SPECIFIED  
Lead Agency: NONE SPECIFIED  
Program Manager: Not reported  
Supervisor: Mark Piros  
Division Branch: Cleanup Berkeley  
Assembly: 27  
Senate: 10  
Special Program: Not reported  
Restricted Use: NO  
Site Mgmt Req: NONE SPECIFIED

Actual:  
68 ft.

Map ID  
Direction  
Distance  
Elevation

MAP FINDINGS

Site

Database(s)

EDR ID Number  
EPA ID Number

**CONTINENTAL CAN CO USA PLT. #12 (Continued)**

**S103655146**

Funding: Not reported  
Latitude: 37.35324  
Longitude: -121.8923  
APN: 249-07-006  
Past Use: NONE SPECIFIED  
Potential COC: NONE SPECIFIED  
Confirmed COC: NONE SPECIFIED  
Potential Description: NONE SPECIFIED  
Alias Name: 249-07-006  
Alias Type: APN  
Alias Name: CAT000624643  
Alias Type: EPA Identification Number  
Alias Name: 80001805  
Alias Type: Envirostor ID Number

Completed Info:

Completed Area Name: PROJECT WIDE  
Completed Sub Area Name: Not reported  
Completed Document Type: Preliminary Assessment Report  
Completed Date: 07/31/1991  
Comments: Not reported

Completed Area Name: PROJECT WIDE  
Completed Sub Area Name: Not reported  
Completed Document Type: Preliminary Assessment Report  
Completed Date: 12/17/2003  
Comments: Groundwater contamination being addressed by Santa Clara Water District.

Future Area Name: Not reported  
Future Sub Area Name: Not reported  
Future Document Type: Not reported  
Future Due Date: Not reported  
Schedule Area Name: Not reported  
Schedule Sub Area Name: Not reported  
Schedule Document Type: Not reported  
Schedule Due Date: Not reported  
Schedule Revised Date: Not reported

LUST SANTA CLARA:

Region: SANTA CLARA  
SCVWD ID: 07S1E05E02F  
Date Closed: Not reported  
EDR Link ID: 07S1E05E02F

CUPA SANTA CLARA:

Region: SANTA CLARA  
PE#: BP04  
Program Description: HMBP FACILITY, 10-15 CHEMICALS  
Latitude: 37.352769  
Longitude: -121.892706

Region: SANTA CLARA  
PE#: 2201  
Program Description: GENERATES WASTE OIL ONLY  
Latitude: 37.352769  
Longitude: -121.892706

Map ID  
Direction  
Distance  
Elevation

MAP FINDINGS

Site

Database(s)

EDR ID Number  
EPA ID Number

**CONTINENTAL CAN CO USA PLT. #12 (Continued)**

**S103655146**

SAN JOSE HAZMAT:

Region: SAN JOSE  
File Num: 406597  
Class: Misc. Complex firms and labs



Count: 7 records.

ORPHAN SUMMARY

| City     | EDR ID     | Site Name                         | Site Address                   | Zip   | Database(s)     |
|----------|------------|-----------------------------------|--------------------------------|-------|-----------------|
| SAN JOSE | S114692026 | SJ REDEVELOPMENT AGENCY           | 151 4TH ST S                   |       | RGA LUST        |
| SAN JOSE | S105194854 | UNION PACIFIC RAILROAD            | COLLEGE PARK YARD              | 95113 | SLIC            |
| SAN JOSE | 1003878931 | PG&E GAS PLANT SAN JOSE 408 5A    | 4TH/SAN FERNANDO/SE PARCEL     | 95113 | SEMS-ARCHIVE    |
| SAN JOSE | 1003878439 | STAUFFER CHEM CO RAISCH QUARRY    | S OF 1ST ST                    | 95112 | SEMS-ARCHIVE    |
| SAN JOSE | S110655390 | MCDONALDS PROPERTY                | E SANTA CLARA &27TH ST ST      | 95116 | LUST            |
| SAN JOSE | S105512888 | MCDONALDS PROPERTY                | E SANTA CLARA &27TH ST ST      | 95116 | LUST, HIST LUST |
| SAN JOSE | S106162155 | SANTA CLARA COUNTY VEHICLE GARAGE | UNKNOWN SAN PEDRO & YOUNGER ST | 95113 | SLIC            |

# GOVERNMENT RECORDS SEARCHED / DATA CURRENCY TRACKING

To maintain currency of the following federal and state databases, EDR contacts the appropriate governmental agency on a monthly or quarterly basis, as required.

**Number of Days to Update:** Provides confirmation that EDR is reporting records that have been updated within 90 days from the date the government agency made the information available to the public.

## STANDARD ENVIRONMENTAL RECORDS

### ***Federal NPL site list***

#### NPL: National Priority List

National Priorities List (Superfund). The NPL is a subset of CERCLIS and identifies over 1,200 sites for priority cleanup under the Superfund Program. NPL sites may encompass relatively large areas. As such, EDR provides polygon coverage for over 1,000 NPL site boundaries produced by EPA's Environmental Photographic Interpretation Center (EPIC) and regional EPA offices.

|   |  |
|---|--|
| Date of Government Version: 05/30/2017  | Source: EPA                            |
| Date Data Arrived at EDR: 06/08/2017    | Telephone: N/A                         |
| Date Made Active in Reports: 09/15/2017 | Last EDR Contact: 07/07/2017           |
| Number of Days to Update: 99            | Next Scheduled EDR Contact: 10/16/2017 |
|   | Data Release Frequency: Quarterly      |

#### NPL Site Boundaries

##### Sources:

EPA's Environmental Photographic Interpretation Center (EPIC)  
Telephone: 202-564-7333

EPA Region 1  
Telephone 617-918-1143

EPA Region 6  
Telephone: 214-655-6659

EPA Region 3  
Telephone 215-814-5418

EPA Region 7  
Telephone: 913-551-7247

EPA Region 4  
Telephone 404-562-8033

EPA Region 8  
Telephone: 303-312-6774

EPA Region 5  
Telephone 312-886-6686

EPA Region 9  
Telephone: 415-947-4246

EPA Region 10  
Telephone 206-553-8665

#### Proposed NPL: Proposed National Priority List Sites

A site that has been proposed for listing on the National Priorities List through the issuance of a proposed rule in the Federal Register. EPA then accepts public comments on the site, responds to the comments, and places on the NPL those sites that continue to meet the requirements for listing.

|   |  |
|---|--|
| Date of Government Version: 05/30/2017  | Source: EPA                            |
| Date Data Arrived at EDR: 06/09/2017    | Telephone: N/A                         |
| Date Made Active in Reports: 09/15/2017 | Last EDR Contact: 07/07/2017           |
| Number of Days to Update: 98            | Next Scheduled EDR Contact: 10/16/2017 |
|   | Data Release Frequency: Quarterly      |

#### NPL LIENS: Federal Superfund Liens

Federal Superfund Liens. Under the authority granted the USEPA by CERCLA of 1980, the USEPA has the authority to file liens against real property in order to recover remedial action expenditures or when the property owner received notification of potential liability. USEPA compiles a listing of filed notices of Superfund Liens.

|   |   |
|---|---|
| Date of Government Version: 10/15/1991  | Source: EPA                               |
| Date Data Arrived at EDR: 02/02/1994    | Telephone: 202-564-4267                   |
| Date Made Active in Reports: 03/30/1994 | Last EDR Contact: 08/15/2011              |
| Number of Days to Update: 56            | Next Scheduled EDR Contact: 11/28/2011    |
|   | Data Release Frequency: No Update Planned |

# GOVERNMENT RECORDS SEARCHED / DATA CURRENCY TRACKING

## ***Federal Delisted NPL site list***

### Delisted NPL: National Priority List Deletions

The National Oil and Hazardous Substances Pollution Contingency Plan (NCP) establishes the criteria that the EPA uses to delete sites from the NPL. In accordance with 40 CFR 300.425.(e), sites may be deleted from the NPL where no further response is appropriate.

|   |  |
|---|--|
| Date of Government Version: 05/30/2017  | Source: EPA                            |
| Date Data Arrived at EDR: 06/09/2017    | Telephone: N/A                         |
| Date Made Active in Reports: 09/15/2017 | Last EDR Contact: 07/07/2017           |
| Number of Days to Update: 98            | Next Scheduled EDR Contact: 10/16/2017 |
|   | Data Release Frequency: Quarterly      |

## ***Federal CERCLIS list***

### FEDERAL FACILITY: Federal Facility Site Information listing

A listing of National Priority List (NPL) and Base Realignment and Closure (BRAC) sites found in the Comprehensive Environmental Response, Compensation and Liability Information System (CERCLIS) Database where EPA Federal Facilities Restoration and Reuse Office is involved in cleanup activities.

|   |   |
|---|---|
| Date of Government Version: 11/07/2016  | Source: Environmental Protection Agency |
| Date Data Arrived at EDR: 01/05/2017    | Telephone: 703-603-8704                 |
| Date Made Active in Reports: 04/07/2017 | Last EDR Contact: 07/07/2017            |
| Number of Days to Update: 92            | Next Scheduled EDR Contact: 10/16/2017  |
|   | Data Release Frequency: Varies          |

### SEMS: Superfund Enterprise Management System

SEMS (Superfund Enterprise Management System) tracks hazardous waste sites, potentially hazardous waste sites, and remedial activities performed in support of EPA's Superfund Program across the United States. The list was formerly know as CERCLIS, renamed to SEMS by the EPA in 2015. The list contains data on potentially hazardous waste sites that have been reported to the USEPA by states, municipalities, private companies and private persons, pursuant to Section 103 of the Comprehensive Environmental Response, Compensation, and Liability Act (CERCLA). This dataset also contains sites which are either proposed to or on the National Priorities List (NPL) and the sites which are in the screening and assessment phase for possible inclusion on the NPL.

|   |  |
|---|--|
| Date of Government Version: 02/07/2017  | Source: EPA                            |
| Date Data Arrived at EDR: 04/19/2017    | Telephone: 800-424-9346                |
| Date Made Active in Reports: 05/05/2017 | Last EDR Contact: 07/21/2017           |
| Number of Days to Update: 16            | Next Scheduled EDR Contact: 10/30/2017 |
|   | Data Release Frequency: Quarterly      |

## ***Federal CERCLIS NFRAP site list***

### SEMS-ARCHIVE: Superfund Enterprise Management System Archive

# GOVERNMENT RECORDS SEARCHED / DATA CURRENCY TRACKING

SEMS-ARCHIVE (Superfund Enterprise Management System Archive) tracks sites that have no further interest under the Federal Superfund Program based on available information. The list was formerly known as the CERCLIS-NFRAP, renamed to SEMS ARCHIVE by the EPA in 2015. EPA may perform a minimal level of assessment work at a site while it is archived if site conditions change and/or new information becomes available. Archived sites have been removed and archived from the inventory of SEMS sites. Archived status indicates that, to the best of EPA's knowledge, assessment at a site has been completed and that EPA has determined no further steps will be taken to list the site on the National Priorities List (NPL), unless information indicates this decision was not appropriate or other considerations require a recommendation for listing at a later time. The decision does not necessarily mean that there is no hazard associated with a given site; it only means that, based upon available information, the location is not judged to be potential NPL site.

|   |  |
|---|--|
| Date of Government Version: 02/07/2017  | Source: EPA                            |
| Date Data Arrived at EDR: 04/19/2017    | Telephone: 800-424-9346                |
| Date Made Active in Reports: 05/05/2017 | Last EDR Contact: 07/28/2017           |
| Number of Days to Update: 16            | Next Scheduled EDR Contact: 10/30/2017 |
|   | Data Release Frequency: Quarterly      |

## ***Federal RCRA CORRACTS facilities list***

CORRACTS: Corrective Action Report

CORRACTS identifies hazardous waste handlers with RCRA corrective action activity.

|   |  |
|---|--|
| Date of Government Version: 12/12/2016  | Source: EPA                            |
| Date Data Arrived at EDR: 12/28/2016    | Telephone: 800-424-9346                |
| Date Made Active in Reports: 02/10/2017 | Last EDR Contact: 09/26/2017           |
| Number of Days to Update: 44            | Next Scheduled EDR Contact: 01/08/2018 |
|   | Data Release Frequency: Quarterly      |

## ***Federal RCRA non-CORRACTS TSD facilities list***

RCRA-TSDF: RCRA - Treatment, Storage and Disposal

RCRAInfo is EPA's comprehensive information system, providing access to data supporting the Resource Conservation and Recovery Act (RCRA) of 1976 and the Hazardous and Solid Waste Amendments (HSWA) of 1984. The database includes selective information on sites which generate, transport, store, treat and/or dispose of hazardous waste as defined by the Resource Conservation and Recovery Act (RCRA). Transporters are individuals or entities that move hazardous waste from the generator offsite to a facility that can recycle, treat, store, or dispose of the waste. TSDFs treat, store, or dispose of the waste.

|   |   |
|---|---|
| Date of Government Version: 12/12/2016  | Source: Environmental Protection Agency |
| Date Data Arrived at EDR: 12/28/2016    | Telephone: (415) 495-8895               |
| Date Made Active in Reports: 02/10/2017 | Last EDR Contact: 09/26/2017            |
| Number of Days to Update: 44            | Next Scheduled EDR Contact: 01/08/2018  |
|   | Data Release Frequency: Quarterly       |

## ***Federal RCRA generators list***

RCRA-LQG: RCRA - Large Quantity Generators

RCRAInfo is EPA's comprehensive information system, providing access to data supporting the Resource Conservation and Recovery Act (RCRA) of 1976 and the Hazardous and Solid Waste Amendments (HSWA) of 1984. The database includes selective information on sites which generate, transport, store, treat and/or dispose of hazardous waste as defined by the Resource Conservation and Recovery Act (RCRA). Large quantity generators (LQGs) generate over 1,000 kilograms (kg) of hazardous waste, or over 1 kg of acutely hazardous waste per month.

|   |   |
|---|---|
| Date of Government Version: 12/12/2016  | Source: Environmental Protection Agency |
| Date Data Arrived at EDR: 12/28/2016    | Telephone: (415) 495-8895               |
| Date Made Active in Reports: 02/10/2017 | Last EDR Contact: 09/26/2017            |
| Number of Days to Update: 44            | Next Scheduled EDR Contact: 01/08/2018  |
|   | Data Release Frequency: Quarterly       |

## GOVERNMENT RECORDS SEARCHED / DATA CURRENCY TRACKING

### RCRA-SQG: RCRA - Small Quantity Generators

RCRAInfo is EPA's comprehensive information system, providing access to data supporting the Resource Conservation and Recovery Act (RCRA) of 1976 and the Hazardous and Solid Waste Amendments (HSWA) of 1984. The database includes selective information on sites which generate, transport, store, treat and/or dispose of hazardous waste as defined by the Resource Conservation and Recovery Act (RCRA). Small quantity generators (SQGs) generate between 100 kg and 1,000 kg of hazardous waste per month.

|   |   |
|---|---|
| Date of Government Version: 12/12/2016  | Source: Environmental Protection Agency |
| Date Data Arrived at EDR: 12/28/2016    | Telephone: (415) 495-8895               |
| Date Made Active in Reports: 02/10/2017 | Last EDR Contact: 09/26/2017            |
| Number of Days to Update: 44            | Next Scheduled EDR Contact: 01/08/2018  |
|   | Data Release Frequency: Quarterly       |

### RCRA-CESQG: RCRA - Conditionally Exempt Small Quantity Generators

RCRAInfo is EPA's comprehensive information system, providing access to data supporting the Resource Conservation and Recovery Act (RCRA) of 1976 and the Hazardous and Solid Waste Amendments (HSWA) of 1984. The database includes selective information on sites which generate, transport, store, treat and/or dispose of hazardous waste as defined by the Resource Conservation and Recovery Act (RCRA). Conditionally exempt small quantity generators (CESQGs) generate less than 100 kg of hazardous waste, or less than 1 kg of acutely hazardous waste per month.

|   |   |
|---|---|
| Date of Government Version: 12/12/2016  | Source: Environmental Protection Agency |
| Date Data Arrived at EDR: 12/28/2016    | Telephone: (415) 495-8895               |
| Date Made Active in Reports: 02/10/2017 | Last EDR Contact: 09/26/2017            |
| Number of Days to Update: 44            | Next Scheduled EDR Contact: 01/08/2018  |
|   | Data Release Frequency: Varies          |

### ***Federal institutional controls / engineering controls registries***

#### LUCIS: Land Use Control Information System

LUCIS contains records of land use control information pertaining to the former Navy Base Realignment and Closure properties.

|   |  |
|---|--|
| Date of Government Version: 05/22/2017  | Source: Department of the Navy         |
| Date Data Arrived at EDR: 06/13/2017    | Telephone: 843-820-7326                |
| Date Made Active in Reports: 09/15/2017 | Last EDR Contact: 08/10/2017           |
| Number of Days to Update: 94            | Next Scheduled EDR Contact: 11/27/2017 |
|   | Data Release Frequency: Varies         |

#### US ENG CONTROLS: Engineering Controls Sites List

A listing of sites with engineering controls in place. Engineering controls include various forms of caps, building foundations, liners, and treatment methods to create pathway elimination for regulated substances to enter environmental media or effect human health.

|   |   |
|---|---|
| Date of Government Version: 02/13/2017  | Source: Environmental Protection Agency |
| Date Data Arrived at EDR: 02/28/2017    | Telephone: 703-603-0695                 |
| Date Made Active in Reports: 06/09/2017 | Last EDR Contact: 08/30/2017            |
| Number of Days to Update: 101           | Next Scheduled EDR Contact: 12/11/2017  |
|   | Data Release Frequency: Varies          |

#### US INST CONTROL: Sites with Institutional Controls

A listing of sites with institutional controls in place. Institutional controls include administrative measures, such as groundwater use restrictions, construction restrictions, property use restrictions, and post remediation care requirements intended to prevent exposure to contaminants remaining on site. Deed restrictions are generally required as part of the institutional controls.

|   |   |
|---|---|
| Date of Government Version: 02/13/2017  | Source: Environmental Protection Agency |
| Date Data Arrived at EDR: 02/28/2017    | Telephone: 703-603-0695                 |
| Date Made Active in Reports: 06/09/2017 | Last EDR Contact: 08/30/2017            |
| Number of Days to Update: 101           | Next Scheduled EDR Contact: 12/11/2017  |
|   | Data Release Frequency: Varies          |

# GOVERNMENT RECORDS SEARCHED / DATA CURRENCY TRACKING

## **Federal ERNS list**

ERNS: Emergency Response Notification System

Emergency Response Notification System. ERNS records and stores information on reported releases of oil and hazardous substances.

Date of Government Version: 09/26/2016

Date Data Arrived at EDR: 09/29/2016

Date Made Active in Reports: 11/11/2016

Number of Days to Update: 43

Source: National Response Center, United States Coast Guard

Telephone: 202-267-2180

Last EDR Contact: 09/21/2017

Next Scheduled EDR Contact: 01/08/2018

Data Release Frequency: Annually

## **State- and tribal - equivalent NPL**

RESPONSE: State Response Sites

Identifies confirmed release sites where DTSC is involved in remediation, either in a lead or oversight capacity.

These confirmed release sites are generally high-priority and high potential risk.

Date of Government Version: 07/31/2017

Date Data Arrived at EDR: 08/01/2017

Date Made Active in Reports: 08/15/2017

Number of Days to Update: 14

Source: Department of Toxic Substances Control

Telephone: 916-323-3400

Last EDR Contact: 08/01/2017

Next Scheduled EDR Contact: 11/13/2017

Data Release Frequency: Quarterly

## **State- and tribal - equivalent CERCLIS**

ENVIROSTOR: EnviroStor Database

The Department of Toxic Substances Control's (DTSC's) Site Mitigation and Brownfields Reuse Program's (SMBRP's) EnviroStor database identifies sites that have known contamination or sites for which there may be reasons to investigate further. The database includes the following site types: Federal Superfund sites (National Priorities List (NPL)); State Response, including Military Facilities and State Superfund; Voluntary Cleanup; and School sites. EnviroStor provides similar information to the information that was available in CalSites, and provides additional site information, including, but not limited to, identification of formerly-contaminated properties that have been released for reuse, properties where environmental deed restrictions have been recorded to prevent inappropriate land uses, and risk characterization information that is used to assess potential impacts to public health and the environment at contaminated sites.

Date of Government Version: 07/31/2017

Date Data Arrived at EDR: 08/01/2017

Date Made Active in Reports: 08/15/2017

Number of Days to Update: 14

Source: Department of Toxic Substances Control

Telephone: 916-323-3400

Last EDR Contact: 08/01/2017

Next Scheduled EDR Contact: 11/13/2017

Data Release Frequency: Quarterly

## **State and tribal landfill and/or solid waste disposal site lists**

SWF/LF (SWIS): Solid Waste Information System

Active, Closed and Inactive Landfills. SWF/LF records typically contain an inventory of solid waste disposal facilities or landfills. These may be active or inactive facilities or open dumps that failed to meet RCRA Section 4004 criteria for solid waste landfills or disposal sites.

Date of Government Version: 08/14/2017

Date Data Arrived at EDR: 08/17/2017

Date Made Active in Reports: 09/21/2017

Number of Days to Update: 35

Source: Department of Resources Recycling and Recovery

Telephone: 916-341-6320

Last EDR Contact: 08/17/2017

Next Scheduled EDR Contact: 11/27/2017

Data Release Frequency: Quarterly

## **State and tribal leaking storage tank lists**

# GOVERNMENT RECORDS SEARCHED / DATA CURRENCY TRACKING

## LUST REG 7: Leaking Underground Storage Tank Case Listing

Leaking Underground Storage Tank locations. Imperial, Riverside, San Diego, Santa Barbara counties.

|   |   |
|---|---|
| Date of Government Version: 02/26/2004  | Source: California Regional Water Quality Control Board Colorado River Basin Region (7) |
| Date Data Arrived at EDR: 02/26/2004    | Telephone: 760-776-8943   |
| Date Made Active in Reports: 03/24/2004 | Last EDR Contact: 08/01/2011  |
| Number of Days to Update: 27            | Next Scheduled EDR Contact: 11/14/2011  |
|   | Data Release Frequency: No Update Planned   |

## LUST: Leaking Underground Fuel Tank Report (GEOTRACKER)

Leaking Underground Storage Tank (LUST) Sites included in GeoTracker. GeoTracker is the Water Boards data management system for sites that impact, or have the potential to impact, water quality in California, with emphasis on groundwater.

|   |   |
|---|---|
| Date of Government Version: 06/12/2017  | Source: State Water Resources Control Board |
| Date Data Arrived at EDR: 06/14/2017    | Telephone: see region list                  |
| Date Made Active in Reports: 08/22/2017 | Last EDR Contact: 09/12/2017                |
| Number of Days to Update: 69            | Next Scheduled EDR Contact: 12/25/2017      |
|   | Data Release Frequency: Quarterly           |

## LUST REG 9: Leaking Underground Storage Tank Report

Orange, Riverside, San Diego counties. For more current information, please refer to the State Water Resources Control Board's LUST database.

|   |  |
|---|--|
| Date of Government Version: 03/01/2001  | Source: California Regional Water Quality Control Board San Diego Region (9) |
| Date Data Arrived at EDR: 04/23/2001    | Telephone: 858-637-5595  |
| Date Made Active in Reports: 05/21/2001 | Last EDR Contact: 09/26/2011   |
| Number of Days to Update: 28            | Next Scheduled EDR Contact: 01/09/2012                                       |
|   | Data Release Frequency: No Update Planned                                    |

## LUST REG 8: Leaking Underground Storage Tanks

California Regional Water Quality Control Board Santa Ana Region (8). For more current information, please refer to the State Water Resources Control Board's LUST database.

|   |  |
|---|--|
| Date of Government Version: 02/14/2005  | Source: California Regional Water Quality Control Board Santa Ana Region (8) |
| Date Data Arrived at EDR: 02/15/2005    | Telephone: 909-782-4496  |
| Date Made Active in Reports: 03/28/2005 | Last EDR Contact: 08/15/2011   |
| Number of Days to Update: 41            | Next Scheduled EDR Contact: 11/28/2011                                       |
|   | Data Release Frequency: Varies   |

## LUST REG 6V: Leaking Underground Storage Tank Case Listing

Leaking Underground Storage Tank locations. Inyo, Kern, Los Angeles, Mono, San Bernardino counties.

|   |   |
|---|---|
| Date of Government Version: 06/07/2005  | Source: California Regional Water Quality Control Board Victorville Branch Office (6) |
| Date Data Arrived at EDR: 06/07/2005    | Telephone: 760-241-7365   |
| Date Made Active in Reports: 06/29/2005 | Last EDR Contact: 09/12/2011  |
| Number of Days to Update: 22            | Next Scheduled EDR Contact: 12/26/2011  |
|   | Data Release Frequency: No Update Planned   |

## LUST REG 6L: Leaking Underground Storage Tank Case Listing

For more current information, please refer to the State Water Resources Control Board's LUST database.

|   |   |
|---|---|
| Date of Government Version: 09/09/2003  | Source: California Regional Water Quality Control Board Lahontan Region (6) |
| Date Data Arrived at EDR: 09/10/2003    | Telephone: 530-542-5572   |
| Date Made Active in Reports: 10/07/2003 | Last EDR Contact: 09/12/2011  |
| Number of Days to Update: 27            | Next Scheduled EDR Contact: 12/26/2011                                      |
|   | Data Release Frequency: No Update Planned                                   |

## LUST REG 5: Leaking Underground Storage Tank Database

Leaking Underground Storage Tank locations. Alameda, Alpine, Amador, Butte, Colusa, Contra Costa, Calveras, El Dorado, Fresno, Glenn, Kern, Kings, Lake, Lassen, Madera, Mariposa, Merced, Modoc, Napa, Nevada, Placer, Plumas, Sacramento, San Joaquin, Shasta, Solano, Stanislaus, Sutter, Tehama, Tulare, Tuolumne, Yolo, Yuba counties.

# GOVERNMENT RECORDS SEARCHED / DATA CURRENCY TRACKING

Date of Government Version: 07/01/2008  
Date Data Arrived at EDR: 07/22/2008  
Date Made Active in Reports: 07/31/2008  
Number of Days to Update: 9

Source: California Regional Water Quality Control Board Central Valley Region (5)  
Telephone: 916-464-4834  
Last EDR Contact: 07/01/2011  
Next Scheduled EDR Contact: 10/17/2011  
Data Release Frequency: No Update Planned

## LUST REG 4: Underground Storage Tank Leak List

Los Angeles, Ventura counties. For more current information, please refer to the State Water Resources Control Board's LUST database.

Date of Government Version: 09/07/2004  
Date Data Arrived at EDR: 09/07/2004  
Date Made Active in Reports: 10/12/2004  
Number of Days to Update: 35

Source: California Regional Water Quality Control Board Los Angeles Region (4)  
Telephone: 213-576-6710  
Last EDR Contact: 09/06/2011  
Next Scheduled EDR Contact: 12/19/2011  
Data Release Frequency: No Update Planned

## LUST REG 3: Leaking Underground Storage Tank Database

Leaking Underground Storage Tank locations. Monterey, San Benito, San Luis Obispo, Santa Barbara, Santa Cruz counties.

Date of Government Version: 05/19/2003  
Date Data Arrived at EDR: 05/19/2003  
Date Made Active in Reports: 06/02/2003  
Number of Days to Update: 14

Source: California Regional Water Quality Control Board Central Coast Region (3)  
Telephone: 805-542-4786  
Last EDR Contact: 07/18/2011  
Next Scheduled EDR Contact: 10/31/2011  
Data Release Frequency: No Update Planned

## LUST REG 2: Fuel Leak List

Leaking Underground Storage Tank locations. Alameda, Contra Costa, Marin, Napa, San Francisco, San Mateo, Santa Clara, Solano, Sonoma counties.

Date of Government Version: 09/30/2004  
Date Data Arrived at EDR: 10/20/2004  
Date Made Active in Reports: 11/19/2004  
Number of Days to Update: 30

Source: California Regional Water Quality Control Board San Francisco Bay Region (2)  
Telephone: 510-622-2433  
Last EDR Contact: 09/19/2011  
Next Scheduled EDR Contact: 01/02/2012  
Data Release Frequency: Quarterly

## LUST REG 1: Active Toxic Site Investigation

Del Norte, Humboldt, Lake, Mendocino, Modoc, Siskiyou, Sonoma, Trinity counties. For more current information, please refer to the State Water Resources Control Board's LUST database.

Date of Government Version: 02/01/2001  
Date Data Arrived at EDR: 02/28/2001  
Date Made Active in Reports: 03/29/2001  
Number of Days to Update: 29

Source: California Regional Water Quality Control Board North Coast (1)  
Telephone: 707-570-3769  
Last EDR Contact: 08/01/2011  
Next Scheduled EDR Contact: 11/14/2011  
Data Release Frequency: No Update Planned

## INDIAN LUST R6: Leaking Underground Storage Tanks on Indian Land

LUSTs on Indian land in New Mexico and Oklahoma.

Date of Government Version: 10/01/2016  
Date Data Arrived at EDR: 01/26/2017  
Date Made Active in Reports: 05/05/2017  
Number of Days to Update: 99

Source: EPA Region 6  
Telephone: 214-665-6597  
Last EDR Contact: 07/27/2017  
Next Scheduled EDR Contact: 11/08/2017  
Data Release Frequency: Varies

## INDIAN LUST R4: Leaking Underground Storage Tanks on Indian Land

LUSTs on Indian land in Florida, Mississippi and North Carolina.

Date of Government Version: 10/14/2016  
Date Data Arrived at EDR: 01/27/2017  
Date Made Active in Reports: 05/05/2017  
Number of Days to Update: 98

Source: EPA Region 4  
Telephone: 404-562-8677  
Last EDR Contact: 07/28/2017  
Next Scheduled EDR Contact: 11/08/2017  
Data Release Frequency: Semi-Annually



# GOVERNMENT RECORDS SEARCHED / DATA CURRENCY TRACKING

INDIAN LUST R7: Leaking Underground Storage Tanks on Indian Land  
LUSTs on Indian land in Iowa, Kansas, and Nebraska

|   |  |
|---|--|
| Date of Government Version: 09/01/2016  | Source: EPA Region 7                   |
| Date Data Arrived at EDR: 01/26/2017    | Telephone: 913-551-7003                |
| Date Made Active in Reports: 05/05/2017 | Last EDR Contact: 07/27/2017           |
| Number of Days to Update: 99            | Next Scheduled EDR Contact: 11/08/2017 |
|   | Data Release Frequency: Varies         |

INDIAN LUST R5: Leaking Underground Storage Tanks on Indian Land  
Leaking underground storage tanks located on Indian Land in Michigan, Minnesota and Wisconsin.

|   |  |
|---|--|
| Date of Government Version: 11/14/2016  | Source: EPA, Region 5                  |
| Date Data Arrived at EDR: 01/26/2017    | Telephone: 312-886-7439                |
| Date Made Active in Reports: 05/05/2017 | Last EDR Contact: 07/27/2017           |
| Number of Days to Update: 99            | Next Scheduled EDR Contact: 11/08/2017 |
|   | Data Release Frequency: Varies         |

INDIAN LUST R8: Leaking Underground Storage Tanks on Indian Land  
LUSTs on Indian land in Colorado, Montana, North Dakota, South Dakota, Utah and Wyoming.

|   |  |
|---|--|
| Date of Government Version: 10/17/2016  | Source: EPA Region 8                   |
| Date Data Arrived at EDR: 01/26/2017    | Telephone: 303-312-6271                |
| Date Made Active in Reports: 05/05/2017 | Last EDR Contact: 07/27/2017           |
| Number of Days to Update: 99            | Next Scheduled EDR Contact: 11/08/2017 |
|   | Data Release Frequency: Quarterly      |

INDIAN LUST R9: Leaking Underground Storage Tanks on Indian Land  
LUSTs on Indian land in Arizona, California, New Mexico and Nevada

|   |   |
|---|---|
| Date of Government Version: 10/06/2016  | Source: Environmental Protection Agency |
| Date Data Arrived at EDR: 01/26/2017    | Telephone: 415-972-3372                 |
| Date Made Active in Reports: 05/05/2017 | Last EDR Contact: 07/27/2017            |
| Number of Days to Update: 99            | Next Scheduled EDR Contact: 11/08/2017  |
|   | Data Release Frequency: Quarterly       |

INDIAN LUST R10: Leaking Underground Storage Tanks on Indian Land  
LUSTs on Indian land in Alaska, Idaho, Oregon and Washington.

|   |  |
|---|--|
| Date of Government Version: 10/07/2016  | Source: EPA Region 10                  |
| Date Data Arrived at EDR: 01/26/2017    | Telephone: 206-553-2857                |
| Date Made Active in Reports: 05/05/2017 | Last EDR Contact: 07/27/2017           |
| Number of Days to Update: 99            | Next Scheduled EDR Contact: 11/08/2017 |
|   | Data Release Frequency: Quarterly      |

INDIAN LUST R1: Leaking Underground Storage Tanks on Indian Land  
A listing of leaking underground storage tank locations on Indian Land.

|   |  |
|---|--|
| Date of Government Version: 11/14/2016  | Source: EPA Region 1                   |
| Date Data Arrived at EDR: 01/26/2017    | Telephone: 617-918-1313                |
| Date Made Active in Reports: 05/05/2017 | Last EDR Contact: 07/27/2017           |
| Number of Days to Update: 99            | Next Scheduled EDR Contact: 11/08/2017 |
|   | Data Release Frequency: Varies         |

SLIC: Statewide SLIC Cases (GEOTRACKER)

Cleanup Program Sites (CPS; also known as Site Cleanups [SC] and formerly known as Spills, Leaks, Investigations, and Cleanups [SLIC] sites) included in GeoTracker. GeoTracker is the Water Boards data management system for sites that impact, or have the potential to impact, water quality in California, with emphasis on groundwater.

|   |   |
|---|---|
| Date of Government Version: 06/12/2017  | Source: State Water Resources Control Board |
| Date Data Arrived at EDR: 06/14/2017    | Telephone: 866-480-1028                     |
| Date Made Active in Reports: 08/23/2017 | Last EDR Contact: 09/12/2017                |
| Number of Days to Update: 70            | Next Scheduled EDR Contact: 12/25/2017      |
|   | Data Release Frequency: Varies              |

# GOVERNMENT RECORDS SEARCHED / DATA CURRENCY TRACKING

## SLIC REG 1: Active Toxic Site Investigations

The SLIC (Spills, Leaks, Investigations and Cleanup) program is designed to protect and restore water quality from spills, leaks, and similar discharges.

Date of Government Version: 04/03/2003  
Date Data Arrived at EDR: 04/07/2003  
Date Made Active in Reports: 04/25/2003  
Number of Days to Update: 18

Source: California Regional Water Quality Control Board, North Coast Region (1)  
Telephone: 707-576-2220  
Last EDR Contact: 08/01/2011  
Next Scheduled EDR Contact: 11/14/2011  
Data Release Frequency: No Update Planned

## SLIC REG 2: Spills, Leaks, Investigation & Cleanup Cost Recovery Listing

The SLIC (Spills, Leaks, Investigations and Cleanup) program is designed to protect and restore water quality from spills, leaks, and similar discharges.

Date of Government Version: 09/30/2004  
Date Data Arrived at EDR: 10/20/2004  
Date Made Active in Reports: 11/19/2004  
Number of Days to Update: 30

Source: Regional Water Quality Control Board San Francisco Bay Region (2)  
Telephone: 510-286-0457  
Last EDR Contact: 09/19/2011  
Next Scheduled EDR Contact: 01/02/2012  
Data Release Frequency: Quarterly

## SLIC REG 3: Spills, Leaks, Investigation & Cleanup Cost Recovery Listing

The SLIC (Spills, Leaks, Investigations and Cleanup) program is designed to protect and restore water quality from spills, leaks, and similar discharges.

Date of Government Version: 05/18/2006  
Date Data Arrived at EDR: 05/18/2006  
Date Made Active in Reports: 06/15/2006  
Number of Days to Update: 28

Source: California Regional Water Quality Control Board Central Coast Region (3)  
Telephone: 805-549-3147  
Last EDR Contact: 07/18/2011  
Next Scheduled EDR Contact: 10/31/2011  
Data Release Frequency: Semi-Annually

## SLIC REG 4: Spills, Leaks, Investigation & Cleanup Cost Recovery Listing

The SLIC (Spills, Leaks, Investigations and Cleanup) program is designed to protect and restore water quality from spills, leaks, and similar discharges.

Date of Government Version: 11/17/2004  
Date Data Arrived at EDR: 11/18/2004  
Date Made Active in Reports: 01/04/2005  
Number of Days to Update: 47

Source: Region Water Quality Control Board Los Angeles Region (4)  
Telephone: 213-576-6600  
Last EDR Contact: 07/01/2011  
Next Scheduled EDR Contact: 10/17/2011  
Data Release Frequency: Varies

## SLIC REG 5: Spills, Leaks, Investigation & Cleanup Cost Recovery Listing

The SLIC (Spills, Leaks, Investigations and Cleanup) program is designed to protect and restore water quality from spills, leaks, and similar discharges.

Date of Government Version: 04/01/2005  
Date Data Arrived at EDR: 04/05/2005  
Date Made Active in Reports: 04/21/2005  
Number of Days to Update: 16

Source: Regional Water Quality Control Board Central Valley Region (5)  
Telephone: 916-464-3291  
Last EDR Contact: 09/12/2011  
Next Scheduled EDR Contact: 12/26/2011  
Data Release Frequency: Semi-Annually

## SLIC REG 6V: Spills, Leaks, Investigation & Cleanup Cost Recovery Listing

The SLIC (Spills, Leaks, Investigations and Cleanup) program is designed to protect and restore water quality from spills, leaks, and similar discharges.

Date of Government Version: 05/24/2005  
Date Data Arrived at EDR: 05/25/2005  
Date Made Active in Reports: 06/16/2005  
Number of Days to Update: 22

Source: Regional Water Quality Control Board, Victorville Branch  
Telephone: 619-241-6583  
Last EDR Contact: 08/15/2011  
Next Scheduled EDR Contact: 11/28/2011  
Data Release Frequency: Semi-Annually

# GOVERNMENT RECORDS SEARCHED / DATA CURRENCY TRACKING

## SLIC REG 6L: SLIC Sites

The SLIC (Spills, Leaks, Investigations and Cleanup) program is designed to protect and restore water quality from spills, leaks, and similar discharges.

Date of Government Version: 09/07/2004  
Date Data Arrived at EDR: 09/07/2004  
Date Made Active in Reports: 10/12/2004  
Number of Days to Update: 35

Source: California Regional Water Quality Control Board, Lahontan Region  
Telephone: 530-542-5574  
Last EDR Contact: 08/15/2011  
Next Scheduled EDR Contact: 11/28/2011  
Data Release Frequency: No Update Planned

## SLIC REG 7: SLIC List

The SLIC (Spills, Leaks, Investigations and Cleanup) program is designed to protect and restore water quality from spills, leaks, and similar discharges.

Date of Government Version: 11/24/2004  
Date Data Arrived at EDR: 11/29/2004  
Date Made Active in Reports: 01/04/2005  
Number of Days to Update: 36

Source: California Regional Quality Control Board, Colorado River Basin Region  
Telephone: 760-346-7491  
Last EDR Contact: 08/01/2011  
Next Scheduled EDR Contact: 11/14/2011  
Data Release Frequency: No Update Planned

## SLIC REG 8: Spills, Leaks, Investigation & Cleanup Cost Recovery Listing

The SLIC (Spills, Leaks, Investigations and Cleanup) program is designed to protect and restore water quality from spills, leaks, and similar discharges.

Date of Government Version: 04/03/2008  
Date Data Arrived at EDR: 04/03/2008  
Date Made Active in Reports: 04/14/2008  
Number of Days to Update: 11

Source: California Region Water Quality Control Board Santa Ana Region (8)  
Telephone: 951-782-3298  
Last EDR Contact: 09/12/2011  
Next Scheduled EDR Contact: 12/26/2011  
Data Release Frequency: Semi-Annually

## SLIC REG 9: Spills, Leaks, Investigation & Cleanup Cost Recovery Listing

The SLIC (Spills, Leaks, Investigations and Cleanup) program is designed to protect and restore water quality from spills, leaks, and similar discharges.

Date of Government Version: 09/10/2007  
Date Data Arrived at EDR: 09/11/2007  
Date Made Active in Reports: 09/28/2007  
Number of Days to Update: 17

Source: California Regional Water Quality Control Board San Diego Region (9)  
Telephone: 858-467-2980  
Last EDR Contact: 08/08/2011  
Next Scheduled EDR Contact: 11/21/2011  
Data Release Frequency: Annually

## **State and tribal registered storage tank lists**

### FEMA UST: Underground Storage Tank Listing

A listing of all FEMA owned underground storage tanks.

Date of Government Version: 01/01/2010  
Date Data Arrived at EDR: 02/16/2010  
Date Made Active in Reports: 04/12/2010  
Number of Days to Update: 55

Source: FEMA  
Telephone: 202-646-5797  
Last EDR Contact: 07/14/2017  
Next Scheduled EDR Contact: 10/23/2017  
Data Release Frequency: Varies

### UST: Active UST Facilities

Active UST facilities gathered from the local regulatory agencies

Date of Government Version: 06/12/2017  
Date Data Arrived at EDR: 06/14/2017  
Date Made Active in Reports: 08/23/2017  
Number of Days to Update: 70

Source: SWRCB  
Telephone: 916-341-5851  
Last EDR Contact: 09/12/2017  
Next Scheduled EDR Contact: 12/25/2017  
Data Release Frequency: Semi-Annually

# GOVERNMENT RECORDS SEARCHED / DATA CURRENCY TRACKING

## AST: Aboveground Petroleum Storage Tank Facilities

A listing of aboveground storage tank petroleum storage tank locations.

|   |  |
|---|--|
| Date of Government Version: 07/06/2016  | Source: California Environmental Protection Agency |
| Date Data Arrived at EDR: 07/12/2016    | Telephone: 916-327-5092                            |
| Date Made Active in Reports: 09/19/2016 | Last EDR Contact: 09/25/2017                       |
| Number of Days to Update: 69            | Next Scheduled EDR Contact: 01/08/2018             |
|   | Data Release Frequency: Quarterly                  |

## INDIAN UST R5: Underground Storage Tanks on Indian Land

The Indian Underground Storage Tank (UST) database provides information about underground storage tanks on Indian land in EPA Region 5 (Michigan, Minnesota and Wisconsin and Tribal Nations).

|   |  |
|---|--|
| Date of Government Version: 01/14/2017  | Source: EPA Region 5                   |
| Date Data Arrived at EDR: 01/26/2017    | Telephone: 312-886-6136                |
| Date Made Active in Reports: 05/05/2017 | Last EDR Contact: 07/27/2017           |
| Number of Days to Update: 99            | Next Scheduled EDR Contact: 11/08/2017 |
|   | Data Release Frequency: Varies         |

## INDIAN UST R7: Underground Storage Tanks on Indian Land

The Indian Underground Storage Tank (UST) database provides information about underground storage tanks on Indian land in EPA Region 7 (Iowa, Kansas, Missouri, Nebraska, and 9 Tribal Nations).

|   |  |
|---|--|
| Date of Government Version: 09/01/2016  | Source: EPA Region 7                   |
| Date Data Arrived at EDR: 01/26/2017    | Telephone: 913-551-7003                |
| Date Made Active in Reports: 05/05/2017 | Last EDR Contact: 07/27/2017           |
| Number of Days to Update: 99            | Next Scheduled EDR Contact: 11/08/2017 |
|   | Data Release Frequency: Varies         |

## INDIAN UST R4: Underground Storage Tanks on Indian Land

The Indian Underground Storage Tank (UST) database provides information about underground storage tanks on Indian land in EPA Region 4 (Alabama, Florida, Georgia, Kentucky, Mississippi, North Carolina, South Carolina, Tennessee and Tribal Nations).

|   |  |
|---|--|
| Date of Government Version: 10/14/2016  | Source: EPA Region 4                   |
| Date Data Arrived at EDR: 01/27/2017    | Telephone: 404-562-9424                |
| Date Made Active in Reports: 05/05/2017 | Last EDR Contact: 07/28/2017           |
| Number of Days to Update: 98            | Next Scheduled EDR Contact: 11/08/2017 |
|   | Data Release Frequency: Semi-Annually  |

## INDIAN UST R1: Underground Storage Tanks on Indian Land

The Indian Underground Storage Tank (UST) database provides information about underground storage tanks on Indian land in EPA Region 1 (Connecticut, Maine, Massachusetts, New Hampshire, Rhode Island, Vermont and ten Tribal Nations).

|   |  |
|---|--|
| Date of Government Version: 11/14/2016  | Source: EPA, Region 1                  |
| Date Data Arrived at EDR: 01/26/2017    | Telephone: 617-918-1313                |
| Date Made Active in Reports: 05/05/2017 | Last EDR Contact: 07/27/2017           |
| Number of Days to Update: 99            | Next Scheduled EDR Contact: 11/08/2017 |
|   | Data Release Frequency: Varies         |

## INDIAN UST R10: Underground Storage Tanks on Indian Land

The Indian Underground Storage Tank (UST) database provides information about underground storage tanks on Indian land in EPA Region 10 (Alaska, Idaho, Oregon, Washington, and Tribal Nations).

|   |  |
|---|--|
| Date of Government Version: 10/07/2016  | Source: EPA Region 10                  |
| Date Data Arrived at EDR: 01/26/2017    | Telephone: 206-553-2857                |
| Date Made Active in Reports: 05/05/2017 | Last EDR Contact: 07/27/2017           |
| Number of Days to Update: 99            | Next Scheduled EDR Contact: 11/08/2017 |
|   | Data Release Frequency: Quarterly      |

# GOVERNMENT RECORDS SEARCHED / DATA CURRENCY TRACKING

## INDIAN UST R9: Underground Storage Tanks on Indian Land

The Indian Underground Storage Tank (UST) database provides information about underground storage tanks on Indian land in EPA Region 9 (Arizona, California, Hawaii, Nevada, the Pacific Islands, and Tribal Nations).

|   |  |
|---|--|
| Date of Government Version: 10/06/2016  | Source: EPA Region 9                   |
| Date Data Arrived at EDR: 01/26/2017    | Telephone: 415-972-3368                |
| Date Made Active in Reports: 05/05/2017 | Last EDR Contact: 07/27/2017           |
| Number of Days to Update: 99            | Next Scheduled EDR Contact: 11/08/2017 |
|   | Data Release Frequency: Quarterly      |

## INDIAN UST R8: Underground Storage Tanks on Indian Land

The Indian Underground Storage Tank (UST) database provides information about underground storage tanks on Indian land in EPA Region 8 (Colorado, Montana, North Dakota, South Dakota, Utah, Wyoming and 27 Tribal Nations).

|   |  |
|---|--|
| Date of Government Version: 10/17/2016  | Source: EPA Region 8                   |
| Date Data Arrived at EDR: 01/26/2017    | Telephone: 303-312-6137                |
| Date Made Active in Reports: 05/05/2017 | Last EDR Contact: 07/27/2017           |
| Number of Days to Update: 99            | Next Scheduled EDR Contact: 11/08/2017 |
|   | Data Release Frequency: Quarterly      |

## INDIAN UST R6: Underground Storage Tanks on Indian Land

The Indian Underground Storage Tank (UST) database provides information about underground storage tanks on Indian land in EPA Region 6 (Louisiana, Arkansas, Oklahoma, New Mexico, Texas and 65 Tribes).

|   |  |
|---|--|
| Date of Government Version: 10/01/2016  | Source: EPA Region 6                   |
| Date Data Arrived at EDR: 01/26/2017    | Telephone: 214-665-7591                |
| Date Made Active in Reports: 05/05/2017 | Last EDR Contact: 07/27/2017           |
| Number of Days to Update: 99            | Next Scheduled EDR Contact: 11/08/2017 |
|   | Data Release Frequency: Semi-Annually  |

## ***State and tribal voluntary cleanup sites***

### INDIAN VCP R1: Voluntary Cleanup Priority Listing

A listing of voluntary cleanup priority sites located on Indian Land located in Region 1.

|   |  |
|---|--|
| Date of Government Version: 07/27/2015  | Source: EPA, Region 1                  |
| Date Data Arrived at EDR: 09/29/2015    | Telephone: 617-918-1102                |
| Date Made Active in Reports: 02/18/2016 | Last EDR Contact: 09/25/2017           |
| Number of Days to Update: 142           | Next Scheduled EDR Contact: 01/08/2018 |
|   | Data Release Frequency: Varies         |

### INDIAN VCP R7: Voluntary Cleanup Priority Listing

A listing of voluntary cleanup priority sites located on Indian Land located in Region 7.

|   |  |
|---|--|
| Date of Government Version: 03/20/2008  | Source: EPA, Region 7                  |
| Date Data Arrived at EDR: 04/22/2008    | Telephone: 913-551-7365                |
| Date Made Active in Reports: 05/19/2008 | Last EDR Contact: 04/20/2009           |
| Number of Days to Update: 27            | Next Scheduled EDR Contact: 07/20/2009 |
|   | Data Release Frequency: Varies         |

### VCP: Voluntary Cleanup Program Properties

Contains low threat level properties with either confirmed or unconfirmed releases and the project proponents have request that DTSC oversee investigation and/or cleanup activities and have agreed to provide coverage for DTSC's costs.

|   |  |
|---|--|
| Date of Government Version: 07/31/2017  | Source: Department of Toxic Substances Control |
| Date Data Arrived at EDR: 08/01/2017    | Telephone: 916-323-3400                        |
| Date Made Active in Reports: 08/15/2017 | Last EDR Contact: 08/01/2017                   |
| Number of Days to Update: 14            | Next Scheduled EDR Contact: 11/13/2017         |
|   | Data Release Frequency: Quarterly              |

# GOVERNMENT RECORDS SEARCHED / DATA CURRENCY TRACKING

## ***State and tribal Brownfields sites***

### **BROWNFIELDS: Considered Brownfields Sites Listing**

A listing of sites the SWRCB considers to be Brownfields since these are sites have come to them through the MOA Process.

Date of Government Version: 06/27/2017  
Date Data Arrived at EDR: 06/28/2017  
Date Made Active in Reports: 09/21/2017  
Number of Days to Update: 85

Source: State Water Resources Control Board  
Telephone: 916-323-7905  
Last EDR Contact: 09/21/2017  
Next Scheduled EDR Contact: 01/08/2018  
Data Release Frequency: Varies

## **ADDITIONAL ENVIRONMENTAL RECORDS**

### ***Local Brownfield lists***

#### **US BROWNFIELDS: A Listing of Brownfields Sites**

Brownfields are real property, the expansion, redevelopment, or reuse of which may be complicated by the presence or potential presence of a hazardous substance, pollutant, or contaminant. Cleaning up and reinvesting in these properties takes development pressures off of undeveloped, open land, and both improves and protects the environment. Assessment, Cleanup and Redevelopment Exchange System (ACRES) stores information reported by EPA Brownfields grant recipients on brownfields properties assessed or cleaned up with grant funding as well as information on Targeted Brownfields Assessments performed by EPA Regions. A listing of ACRES Brownfield sites is obtained from Cleanups in My Community. Cleanups in My Community provides information on Brownfields properties for which information is reported back to EPA, as well as areas served by Brownfields grant programs.

Date of Government Version: 06/19/2017  
Date Data Arrived at EDR: 06/20/2017  
Date Made Active in Reports: 09/15/2017  
Number of Days to Update: 87

Source: Environmental Protection Agency  
Telephone: 202-566-2777  
Last EDR Contact: 09/20/2017  
Next Scheduled EDR Contact: 01/01/2018  
Data Release Frequency: Semi-Annually

### ***Local Lists of Landfill / Solid Waste Disposal Sites***

#### **WMUDS/SWAT: Waste Management Unit Database**

Waste Management Unit Database System. WMUDS is used by the State Water Resources Control Board staff and the Regional Water Quality Control Boards for program tracking and inventory of waste management units. WMUDS is composed of the following databases: Facility Information, Scheduled Inspections Information, Waste Management Unit Information, SWAT Program Information, SWAT Report Summary Information, SWAT Report Summary Data, Chapter 15 (formerly Subchapter 15) Information, Chapter 15 Monitoring Parameters, TPCA Program Information, RCRA Program Information, Closure Information, and Interested Parties Information.

Date of Government Version: 04/01/2000  
Date Data Arrived at EDR: 04/10/2000  
Date Made Active in Reports: 05/10/2000  
Number of Days to Update: 30

Source: State Water Resources Control Board  
Telephone: 916-227-4448  
Last EDR Contact: 08/03/2017  
Next Scheduled EDR Contact: 11/20/2017  
Data Release Frequency: No Update Planned

#### **SWRCY: Recycler Database**

A listing of recycling facilities in California.

Date of Government Version: 09/11/2017  
Date Data Arrived at EDR: 09/12/2017  
Date Made Active in Reports: 09/21/2017  
Number of Days to Update: 9

Source: Department of Conservation  
Telephone: 916-323-3836  
Last EDR Contact: 09/12/2017  
Next Scheduled EDR Contact: 12/25/2017  
Data Release Frequency: Quarterly

#### **HAULERS: Registered Waste Tire Haulers Listing**

A listing of registered waste tire haulers.

# GOVERNMENT RECORDS SEARCHED / DATA CURRENCY TRACKING

Date of Government Version: 05/30/2017  
Date Data Arrived at EDR: 05/31/2017  
Date Made Active in Reports: 08/15/2017  
Number of Days to Update: 76

Source: Integrated Waste Management Board  
Telephone: 916-341-6422  
Last EDR Contact: 08/10/2017  
Next Scheduled EDR Contact: 11/27/2017  
Data Release Frequency: Varies

## INDIAN ODI: Report on the Status of Open Dumps on Indian Lands

Location of open dumps on Indian land.

Date of Government Version: 12/31/1998  
Date Data Arrived at EDR: 12/03/2007  
Date Made Active in Reports: 01/24/2008  
Number of Days to Update: 52

Source: Environmental Protection Agency  
Telephone: 703-308-8245  
Last EDR Contact: 08/01/2017  
Next Scheduled EDR Contact: 11/13/2017  
Data Release Frequency: Varies

## ODI: Open Dump Inventory

An open dump is defined as a disposal facility that does not comply with one or more of the Part 257 or Part 258 Subtitle D Criteria.

Date of Government Version: 06/30/1985  
Date Data Arrived at EDR: 08/09/2004  
Date Made Active in Reports: 09/17/2004  
Number of Days to Update: 39

Source: Environmental Protection Agency  
Telephone: 800-424-9346  
Last EDR Contact: 06/09/2004  
Next Scheduled EDR Contact: N/A  
Data Release Frequency: No Update Planned

## DEBRIS REGION 9: Torres Martinez Reservation Illegal Dump Site Locations

A listing of illegal dump sites location on the Torres Martinez Indian Reservation located in eastern Riverside County and northern Imperial County, California.

Date of Government Version: 01/12/2009  
Date Data Arrived at EDR: 05/07/2009  
Date Made Active in Reports: 09/21/2009  
Number of Days to Update: 137

Source: EPA, Region 9  
Telephone: 415-947-4219  
Last EDR Contact: 07/24/2017  
Next Scheduled EDR Contact: 11/08/2017  
Data Release Frequency: No Update Planned

## IHS OPEN DUMPS: Open Dumps on Indian Land

A listing of all open dumps located on Indian Land in the United States.

Date of Government Version: 04/01/2014  
Date Data Arrived at EDR: 08/06/2014  
Date Made Active in Reports: 01/29/2015  
Number of Days to Update: 176

Source: Department of Health & Human Services, Indian Health Service  
Telephone: 301-443-1452  
Last EDR Contact: 08/29/2017  
Next Scheduled EDR Contact: 11/13/2017  
Data Release Frequency: Varies

## **Local Lists of Hazardous waste / Contaminated Sites**

### US HIST CDL: National Clandestine Laboratory Register

A listing of clandestine drug lab locations that have been removed from the DEAs National Clandestine Laboratory Register.

Date of Government Version: 02/09/2017  
Date Data Arrived at EDR: 03/08/2017  
Date Made Active in Reports: 06/09/2017  
Number of Days to Update: 93

Source: Drug Enforcement Administration  
Telephone: 202-307-1000  
Last EDR Contact: 08/30/2017  
Next Scheduled EDR Contact: 12/11/2017  
Data Release Frequency: No Update Planned

### HIST CAL-SITES: Calsites Database

The Calsites database contains potential or confirmed hazardous substance release properties. In 1996, California EPA reevaluated and significantly reduced the number of sites in the Calsites database. No longer updated by the state agency. It has been replaced by ENVIROSTOR.

# GOVERNMENT RECORDS SEARCHED / DATA CURRENCY TRACKING

Date of Government Version: 08/08/2005  
Date Data Arrived at EDR: 08/03/2006  
Date Made Active in Reports: 08/24/2006  
Number of Days to Update: 21

Source: Department of Toxic Substance Control  
Telephone: 916-323-3400  
Last EDR Contact: 02/23/2009  
Next Scheduled EDR Contact: 05/25/2009  
Data Release Frequency: No Update Planned

## SCH: School Property Evaluation Program

This category contains proposed and existing school sites that are being evaluated by DTSC for possible hazardous materials contamination. In some cases, these properties may be listed in the CalSites category depending on the level of threat to public health and safety or the environment they pose.

Date of Government Version: 07/31/2017  
Date Data Arrived at EDR: 08/01/2017  
Date Made Active in Reports: 08/15/2017  
Number of Days to Update: 14

Source: Department of Toxic Substances Control  
Telephone: 916-323-3400  
Last EDR Contact: 08/01/2017  
Next Scheduled EDR Contact: 11/13/2017  
Data Release Frequency: Quarterly

## CDL: Clandestine Drug Labs

A listing of drug lab locations. Listing of a location in this database does not indicate that any illegal drug lab materials were or were not present there, and does not constitute a determination that the location either requires or does not require additional cleanup work.

Date of Government Version: 06/30/2017  
Date Data Arrived at EDR: 08/18/2017  
Date Made Active in Reports: 09/21/2017  
Number of Days to Update: 34

Source: Department of Toxic Substances Control  
Telephone: 916-255-6504  
Last EDR Contact: 08/14/2017  
Next Scheduled EDR Contact: 10/23/2017  
Data Release Frequency: Varies

## TOXIC PITS: Toxic Pits Cleanup Act Sites

Toxic PITS Cleanup Act Sites. TOXIC PITS identifies sites suspected of containing hazardous substances where cleanup has not yet been completed.

Date of Government Version: 07/01/1995  
Date Data Arrived at EDR: 08/30/1995  
Date Made Active in Reports: 09/26/1995  
Number of Days to Update: 27

Source: State Water Resources Control Board  
Telephone: 916-227-4364  
Last EDR Contact: 01/26/2009  
Next Scheduled EDR Contact: 04/27/2009  
Data Release Frequency: No Update Planned

## US CDL: Clandestine Drug Labs

A listing of clandestine drug lab locations. The U.S. Department of Justice ("the Department") provides this web site as a public service. It contains addresses of some locations where law enforcement agencies reported they found chemicals or other items that indicated the presence of either clandestine drug laboratories or dumpsites. In most cases, the source of the entries is not the Department, and the Department has not verified the entry and does not guarantee its accuracy. Members of the public must verify the accuracy of all entries by, for example, contacting local law enforcement and local health departments.

Date of Government Version: 02/09/2017  
Date Data Arrived at EDR: 03/08/2017  
Date Made Active in Reports: 06/09/2017  
Number of Days to Update: 93

Source: Drug Enforcement Administration  
Telephone: 202-307-1000  
Last EDR Contact: 08/30/2017  
Next Scheduled EDR Contact: 12/11/2017  
Data Release Frequency: Quarterly

## **Local Lists of Registered Storage Tanks**

### SWEEPS UST: SWEEPS UST Listing

Statewide Environmental Evaluation and Planning System. This underground storage tank listing was updated and maintained by a company contacted by the SWRCB in the early 1990's. The listing is no longer updated or maintained. The local agency is the contact for more information on a site on the SWEEPS list.



# GOVERNMENT RECORDS SEARCHED / DATA CURRENCY TRACKING

Date of Government Version: 06/01/1994  
Date Data Arrived at EDR: 07/07/2005  
Date Made Active in Reports: 08/11/2005  
Number of Days to Update: 35

Source: State Water Resources Control Board  
Telephone: N/A  
Last EDR Contact: 06/03/2005  
Next Scheduled EDR Contact: N/A  
Data Release Frequency: No Update Planned

## UST MENDOCINO: Mendocino County UST Database

A listing of underground storage tank locations in Mendocino County.

Date of Government Version: 06/02/2017  
Date Data Arrived at EDR: 06/06/2017  
Date Made Active in Reports: 08/25/2017  
Number of Days to Update: 80

Source: Department of Public Health  
Telephone: 707-463-4466  
Last EDR Contact: 08/24/2017  
Next Scheduled EDR Contact: 12/11/2017  
Data Release Frequency: Annually

## HIST UST: Hazardous Substance Storage Container Database

The Hazardous Substance Storage Container Database is a historical listing of UST sites. Refer to local/county source for current data.

Date of Government Version: 10/15/1990  
Date Data Arrived at EDR: 01/25/1991  
Date Made Active in Reports: 02/12/1991  
Number of Days to Update: 18

Source: State Water Resources Control Board  
Telephone: 916-341-5851  
Last EDR Contact: 07/26/2001  
Next Scheduled EDR Contact: N/A  
Data Release Frequency: No Update Planned

## CA FID UST: Facility Inventory Database

The Facility Inventory Database (FID) contains a historical listing of active and inactive underground storage tank locations from the State Water Resource Control Board. Refer to local/county source for current data.

Date of Government Version: 10/31/1994  
Date Data Arrived at EDR: 09/05/1995  
Date Made Active in Reports: 09/29/1995  
Number of Days to Update: 24

Source: California Environmental Protection Agency  
Telephone: 916-341-5851  
Last EDR Contact: 12/28/1998  
Next Scheduled EDR Contact: N/A  
Data Release Frequency: No Update Planned

## Local Land Records

### LIENS: Environmental Liens Listing

A listing of property locations with environmental liens for California where DTSC is a lien holder.

Date of Government Version: 06/02/2017  
Date Data Arrived at EDR: 06/06/2017  
Date Made Active in Reports: 08/22/2017  
Number of Days to Update: 77

Source: Department of Toxic Substances Control  
Telephone: 916-323-3400  
Last EDR Contact: 08/31/2017  
Next Scheduled EDR Contact: 12/18/2017  
Data Release Frequency: Varies

### LIENS 2: CERCLA Lien Information

A Federal CERCLA ('Superfund') lien can exist by operation of law at any site or property at which EPA has spent Superfund monies. These monies are spent to investigate and address releases and threatened releases of contamination. CERCLIS provides information as to the identity of these sites and properties.

Date of Government Version: 02/18/2014  
Date Data Arrived at EDR: 03/18/2014  
Date Made Active in Reports: 04/24/2014  
Number of Days to Update: 37

Source: Environmental Protection Agency  
Telephone: 202-564-6023  
Last EDR Contact: 07/26/2017  
Next Scheduled EDR Contact: 11/08/2017  
Data Release Frequency: Varies

### DEED: Deed Restriction Listing

# GOVERNMENT RECORDS SEARCHED / DATA CURRENCY TRACKING

Site Mitigation and Brownfields Reuse Program Facility Sites with Deed Restrictions & Hazardous Waste Management Program Facility Sites with Deed / Land Use Restriction. The DTSC Site Mitigation and Brownfields Reuse Program (SMBRP) list includes sites cleaned up under the program's oversight and generally does not include current or former hazardous waste facilities that required a hazardous waste facility permit. The list represents deed restrictions that are active. Some sites have multiple deed restrictions. The DTSC Hazardous Waste Management Program (HWMP) has developed a list of current or former hazardous waste facilities that have a recorded land use restriction at the local county recorder's office. The land use restrictions on this list were required by the DTSC HWMP as a result of the presence of hazardous substances that remain on site after the facility (or part of the facility) has been closed or cleaned up. The types of land use restriction include deed notice, deed restriction, or a land use restriction that binds current and future owners.

|   |  |
|---|--|
| Date of Government Version: 06/05/2017  | Source: DTSC and SWRCB                 |
| Date Data Arrived at EDR: 06/06/2017    | Telephone: 916-323-3400                |
| Date Made Active in Reports: 08/10/2017 | Last EDR Contact: 09/06/2017           |
| Number of Days to Update: 65            | Next Scheduled EDR Contact: 12/18/2017 |
|   | Data Release Frequency: Semi-Annually  |

## **Records of Emergency Release Reports**

### **HMIRS: Hazardous Materials Information Reporting System**

Hazardous Materials Incident Report System. HMIRS contains hazardous material spill incidents reported to DOT.

|   |   |
|---|---|
| Date of Government Version: 12/28/2016  | Source: U.S. Department of Transportation |
| Date Data Arrived at EDR: 12/28/2016    | Telephone: 202-366-4555                   |
| Date Made Active in Reports: 02/03/2017 | Last EDR Contact: 09/21/2017              |
| Number of Days to Update: 37            | Next Scheduled EDR Contact: 01/08/2018    |
|   | Data Release Frequency: Annually          |

### **CHMIRS: California Hazardous Material Incident Report System**

California Hazardous Material Incident Reporting System. CHMIRS contains information on reported hazardous material incidents (accidental releases or spills).

|   |  |
|---|--|
| Date of Government Version: 05/09/2017  | Source: Office of Emergency Services   |
| Date Data Arrived at EDR: 07/26/2017    | Telephone: 916-845-8400                |
| Date Made Active in Reports: 09/21/2017 | Last EDR Contact: 07/26/2017           |
| Number of Days to Update: 57            | Next Scheduled EDR Contact: 11/08/2017 |
|   | Data Release Frequency: Varies         |

### **LDS: Land Disposal Sites Listing (GEOTRACKER)**

Land Disposal sites (Landfills) included in GeoTracker. GeoTracker is the Water Boards data management system for sites that impact, or have the potential to impact, water quality in California, with emphasis on groundwater.

|   |   |
|---|---|
| Date of Government Version: 06/12/2017  | Source: State Water Quality Control Board |
| Date Data Arrived at EDR: 06/14/2017    | Telephone: 866-480-1028                   |
| Date Made Active in Reports: 08/18/2017 | Last EDR Contact: 09/12/2017              |
| Number of Days to Update: 65            | Next Scheduled EDR Contact: 12/25/2017    |
|   | Data Release Frequency: Quarterly         |

### **MCS: Military Cleanup Sites Listing (GEOTRACKER)**

Military sites (consisting of: Military UST sites; Military Privatized sites; and Military Cleanup sites [formerly known as DoD non UST]) included in GeoTracker. GeoTracker is the Water Boards data management system for sites that impact, or have the potential to impact, water quality in California, with emphasis on groundwater.

|   |   |
|---|---|
| Date of Government Version: 06/12/2017  | Source: State Water Resources Control Board |
| Date Data Arrived at EDR: 06/14/2017    | Telephone: 866-480-1028                     |
| Date Made Active in Reports: 08/22/2017 | Last EDR Contact: 09/12/2017                |
| Number of Days to Update: 69            | Next Scheduled EDR Contact: 12/25/2017      |
|   | Data Release Frequency: Quarterly           |

# GOVERNMENT RECORDS SEARCHED / DATA CURRENCY TRACKING

## SPILLS 90: SPILLS90 data from FirstSearch

Spills 90 includes those spill and release records available exclusively from FirstSearch databases. Typically, they may include chemical, oil and/or hazardous substance spills recorded after 1990. Duplicate records that are already included in EDR incident and release records are not included in Spills 90.

|   |   |
|---|---|
| Date of Government Version: 06/06/2012  | Source: FirstSearch                       |
| Date Data Arrived at EDR: 01/03/2013    | Telephone: N/A                            |
| Date Made Active in Reports: 02/22/2013 | Last EDR Contact: 01/03/2013              |
| Number of Days to Update: 50            | Next Scheduled EDR Contact: N/A           |
|   | Data Release Frequency: No Update Planned |

## Other Ascertainable Records

### RCRA NonGen / NLR: RCRA - Non Generators / No Longer Regulated

RCRAInfo is EPA's comprehensive information system, providing access to data supporting the Resource Conservation and Recovery Act (RCRA) of 1976 and the Hazardous and Solid Waste Amendments (HSWA) of 1984. The database includes selective information on sites which generate, transport, store, treat and/or dispose of hazardous waste as defined by the Resource Conservation and Recovery Act (RCRA). Non-Generators do not presently generate hazardous waste.

|   |   |
|---|---|
| Date of Government Version: 12/12/2016  | Source: Environmental Protection Agency |
| Date Data Arrived at EDR: 12/28/2016    | Telephone: (415) 495-8895               |
| Date Made Active in Reports: 02/10/2017 | Last EDR Contact: 09/26/2017            |
| Number of Days to Update: 44            | Next Scheduled EDR Contact: 01/08/2018  |
|   | Data Release Frequency: Varies          |

### FUDS: Formerly Used Defense Sites

The listing includes locations of Formerly Used Defense Sites properties where the US Army Corps of Engineers is actively working or will take necessary cleanup actions.

|   |  |
|---|--|
| Date of Government Version: 01/31/2015  | Source: U.S. Army Corps of Engineers   |
| Date Data Arrived at EDR: 07/08/2015    | Telephone: 202-528-4285                |
| Date Made Active in Reports: 10/13/2015 | Last EDR Contact: 08/25/2017           |
| Number of Days to Update: 97            | Next Scheduled EDR Contact: 12/04/2017 |
|   | Data Release Frequency: Varies         |

### DOD: Department of Defense Sites

This data set consists of federally owned or administered lands, administered by the Department of Defense, that have any area equal to or greater than 640 acres of the United States, Puerto Rico, and the U.S. Virgin Islands.

|   |  |
|---|--|
| Date of Government Version: 12/31/2005  | Source: USGS                           |
| Date Data Arrived at EDR: 11/10/2006    | Telephone: 888-275-8747                |
| Date Made Active in Reports: 01/11/2007 | Last EDR Contact: 07/12/2017           |
| Number of Days to Update: 62            | Next Scheduled EDR Contact: 10/23/2017 |
|   | Data Release Frequency: Semi-Annually  |

### FEDLAND: Federal and Indian Lands

Federally and Indian administrated lands of the United States. Lands included are administrated by: Army Corps of Engineers, Bureau of Reclamation, National Wild and Scenic River, National Wildlife Refuge, Public Domain Land, Wilderness, Wilderness Study Area, Wildlife Management Area, Bureau of Indian Affairs, Bureau of Land Management, Department of Justice, Forest Service, Fish and Wildlife Service, National Park Service.

|   |  |
|---|--|
| Date of Government Version: 12/31/2005  | Source: U.S. Geological Survey         |
| Date Data Arrived at EDR: 02/06/2006    | Telephone: 888-275-8747                |
| Date Made Active in Reports: 01/11/2007 | Last EDR Contact: 07/14/2017           |
| Number of Days to Update: 339           | Next Scheduled EDR Contact: 10/23/2017 |
|   | Data Release Frequency: N/A            |

### SCRD DRYCLEANERS: State Coalition for Remediation of Drycleaners Listing

The State Coalition for Remediation of Drycleaners was established in 1998, with support from the U.S. EPA Office of Superfund Remediation and Technology Innovation. It is comprised of representatives of states with established drycleaner remediation programs. Currently the member states are Alabama, Connecticut, Florida, Illinois, Kansas, Minnesota, Missouri, North Carolina, Oregon, South Carolina, Tennessee, Texas, and Wisconsin.

# GOVERNMENT RECORDS SEARCHED / DATA CURRENCY TRACKING

Date of Government Version: 01/01/2017  
Date Data Arrived at EDR: 02/03/2017  
Date Made Active in Reports: 04/07/2017  
Number of Days to Update: 63

Source: Environmental Protection Agency  
Telephone: 615-532-8599  
Last EDR Contact: 08/18/2017  
Next Scheduled EDR Contact: 11/27/2017  
Data Release Frequency: Varies

## US FIN ASSUR: Financial Assurance Information

All owners and operators of facilities that treat, store, or dispose of hazardous waste are required to provide proof that they will have sufficient funds to pay for the clean up, closure, and post-closure care of their facilities.

Date of Government Version: 05/10/2017  
Date Data Arrived at EDR: 05/17/2017  
Date Made Active in Reports: 09/15/2017  
Number of Days to Update: 121

Source: Environmental Protection Agency  
Telephone: 202-566-1917  
Last EDR Contact: 09/26/2017  
Next Scheduled EDR Contact: 01/08/2018  
Data Release Frequency: Quarterly

## EPA WATCH LIST: EPA WATCH LIST

EPA maintains a "Watch List" to facilitate dialogue between EPA, state and local environmental agencies on enforcement matters relating to facilities with alleged violations identified as either significant or high priority. Being on the Watch List does not mean that the facility has actually violated the law only that an investigation by EPA or a state or local environmental agency has led those organizations to allege that an unproven violation has in fact occurred. Being on the Watch List does not represent a higher level of concern regarding the alleged violations that were detected, but instead indicates cases requiring additional dialogue between EPA, state and local agencies - primarily because of the length of time the alleged violation has gone unaddressed or unresolved.

Date of Government Version: 08/30/2013  
Date Data Arrived at EDR: 03/21/2014  
Date Made Active in Reports: 06/17/2014  
Number of Days to Update: 88

Source: Environmental Protection Agency  
Telephone: 617-520-3000  
Last EDR Contact: 08/07/2017  
Next Scheduled EDR Contact: 11/20/2017  
Data Release Frequency: Quarterly

## 2020 COR ACTION: 2020 Corrective Action Program List

The EPA has set ambitious goals for the RCRA Corrective Action program by creating the 2020 Corrective Action Universe. This RCRA cleanup baseline includes facilities expected to need corrective action. The 2020 universe contains a wide variety of sites. Some properties are heavily contaminated while others were contaminated but have since been cleaned up. Still others have not been fully investigated yet, and may require little or no remediation. Inclusion in the 2020 Universe does not necessarily imply failure on the part of a facility to meet its RCRA obligations.

Date of Government Version: 04/22/2013  
Date Data Arrived at EDR: 03/03/2015  
Date Made Active in Reports: 03/09/2015  
Number of Days to Update: 6

Source: Environmental Protection Agency  
Telephone: 703-308-4044  
Last EDR Contact: 08/24/2017  
Next Scheduled EDR Contact: 11/20/2017  
Data Release Frequency: Varies

## TSCA: Toxic Substances Control Act

Toxic Substances Control Act. TSCA identifies manufacturers and importers of chemical substances included on the TSCA Chemical Substance Inventory list. It includes data on the production volume of these substances by plant site.

Date of Government Version: 12/31/2012  
Date Data Arrived at EDR: 01/15/2015  
Date Made Active in Reports: 01/29/2015  
Number of Days to Update: 14

Source: EPA  
Telephone: 202-260-5521  
Last EDR Contact: 09/22/2017  
Next Scheduled EDR Contact: 01/01/2018  
Data Release Frequency: Every 4 Years

## TRIS: Toxic Chemical Release Inventory System

Toxic Release Inventory System. TRIS identifies facilities which release toxic chemicals to the air, water and land in reportable quantities under SARA Title III Section 313.

# GOVERNMENT RECORDS SEARCHED / DATA CURRENCY TRACKING

Date of Government Version: 12/31/2014  
Date Data Arrived at EDR: 11/24/2015  
Date Made Active in Reports: 04/05/2016  
Number of Days to Update: 133

Source: EPA  
Telephone: 202-566-0250  
Last EDR Contact: 08/23/2017  
Next Scheduled EDR Contact: 12/04/2017  
Data Release Frequency: Annually

## SSTS: Section 7 Tracking Systems

Section 7 of the Federal Insecticide, Fungicide and Rodenticide Act, as amended (92 Stat. 829) requires all registered pesticide-producing establishments to submit a report to the Environmental Protection Agency by March 1st each year. Each establishment must report the types and amounts of pesticides, active ingredients and devices being produced, and those having been produced and sold or distributed in the past year.

Date of Government Version: 12/31/2009  
Date Data Arrived at EDR: 12/10/2010  
Date Made Active in Reports: 02/25/2011  
Number of Days to Update: 77

Source: EPA  
Telephone: 202-564-4203  
Last EDR Contact: 07/28/2017  
Next Scheduled EDR Contact: 11/08/2017  
Data Release Frequency: Annually

## ROD: Records Of Decision

Record of Decision. ROD documents mandate a permanent remedy at an NPL (Superfund) site containing technical and health information to aid in the cleanup.

Date of Government Version: 11/25/2013  
Date Data Arrived at EDR: 12/12/2013  
Date Made Active in Reports: 02/24/2014  
Number of Days to Update: 74

Source: EPA  
Telephone: 703-416-0223  
Last EDR Contact: 09/08/2017  
Next Scheduled EDR Contact: 12/18/2017  
Data Release Frequency: Annually

## RMP: Risk Management Plans

When Congress passed the Clean Air Act Amendments of 1990, it required EPA to publish regulations and guidance for chemical accident prevention at facilities using extremely hazardous substances. The Risk Management Program Rule (RMP Rule) was written to implement Section 112(r) of these amendments. The rule, which built upon existing industry codes and standards, requires companies of all sizes that use certain flammable and toxic substances to develop a Risk Management Program, which includes a(n): Hazard assessment that details the potential effects of an accidental release, an accident history of the last five years, and an evaluation of worst-case and alternative accidental releases; Prevention program that includes safety precautions and maintenance, monitoring, and employee training measures; and Emergency response program that spells out emergency health care, employee training measures and procedures for informing the public and response agencies (e.g the fire department) should an accident occur.

Date of Government Version: 02/01/2017  
Date Data Arrived at EDR: 02/09/2017  
Date Made Active in Reports: 04/07/2017  
Number of Days to Update: 57

Source: Environmental Protection Agency  
Telephone: 202-564-8600  
Last EDR Contact: 07/24/2017  
Next Scheduled EDR Contact: 11/08/2017  
Data Release Frequency: Varies

## RAATS: RCRA Administrative Action Tracking System

RCRA Administration Action Tracking System. RAATS contains records based on enforcement actions issued under RCRA pertaining to major violators and includes administrative and civil actions brought by the EPA. For administration actions after September 30, 1995, data entry in the RAATS database was discontinued. EPA will retain a copy of the database for historical records. It was necessary to terminate RAATS because a decrease in agency resources made it impossible to continue to update the information contained in the database.

Date of Government Version: 04/17/1995  
Date Data Arrived at EDR: 07/03/1995  
Date Made Active in Reports: 08/07/1995  
Number of Days to Update: 35

Source: EPA  
Telephone: 202-564-4104  
Last EDR Contact: 06/02/2008  
Next Scheduled EDR Contact: 09/01/2008  
Data Release Frequency: No Update Planned

# GOVERNMENT RECORDS SEARCHED / DATA CURRENCY TRACKING

## PRP: Potentially Responsible Parties

A listing of verified Potentially Responsible Parties

|   |  |
|---|--|
| Date of Government Version: 10/25/2013  | Source: EPA                            |
| Date Data Arrived at EDR: 10/17/2014    | Telephone: 202-564-6023                |
| Date Made Active in Reports: 10/20/2014 | Last EDR Contact: 08/08/2017           |
| Number of Days to Update: 3             | Next Scheduled EDR Contact: 11/20/2017 |
|   | Data Release Frequency: Quarterly      |

## PADS: PCB Activity Database System

PCB Activity Database. PADS Identifies generators, transporters, commercial storers and/or brokers and disposers of PCB's who are required to notify the EPA of such activities.

|   |  |
|---|--|
| Date of Government Version: 01/20/2016  | Source: EPA                            |
| Date Data Arrived at EDR: 04/28/2016    | Telephone: 202-566-0500                |
| Date Made Active in Reports: 09/02/2016 | Last EDR Contact: 04/10/2017           |
| Number of Days to Update: 127           | Next Scheduled EDR Contact: 07/24/2017 |
|   | Data Release Frequency: Annually       |

## ICIS: Integrated Compliance Information System

The Integrated Compliance Information System (ICIS) supports the information needs of the national enforcement and compliance program as well as the unique needs of the National Pollutant Discharge Elimination System (NPDES) program.

|   |   |
|---|---|
| Date of Government Version: 11/18/2016  | Source: Environmental Protection Agency |
| Date Data Arrived at EDR: 11/23/2016    | Telephone: 202-564-2501                 |
| Date Made Active in Reports: 02/10/2017 | Last EDR Contact: 07/28/2017            |
| Number of Days to Update: 79            | Next Scheduled EDR Contact: 10/23/2017  |
|   | Data Release Frequency: Quarterly       |

## FTTS: FIFRA/ TSCA Tracking System - FIFRA (Federal Insecticide, Fungicide, & Rodenticide Act)/TSCA (Toxic Substances Control Act)

FTTS tracks administrative cases and pesticide enforcement actions and compliance activities related to FIFRA, TSCA and EPCRA (Emergency Planning and Community Right-to-Know Act). To maintain currency, EDR contacts the Agency on a quarterly basis.

|   |   |
|---|---|
| Date of Government Version: 04/09/2009  | Source: EPA/Office of Prevention, Pesticides and Toxic Substances |
| Date Data Arrived at EDR: 04/16/2009    | Telephone: 202-566-1667   |
| Date Made Active in Reports: 05/11/2009 | Last EDR Contact: 08/18/2017                                      |
| Number of Days to Update: 25            | Next Scheduled EDR Contact: 12/04/2017                            |
|   | Data Release Frequency: Quarterly                                 |

## FTTS INSP: FIFRA/ TSCA Tracking System - FIFRA (Federal Insecticide, Fungicide, & Rodenticide Act)/TSCA (Toxic Substances Control Act)

A listing of FIFRA/TSCA Tracking System (FTTS) inspections and enforcements.

|   |  |
|---|--|
| Date of Government Version: 04/09/2009  | Source: EPA                            |
| Date Data Arrived at EDR: 04/16/2009    | Telephone: 202-566-1667                |
| Date Made Active in Reports: 05/11/2009 | Last EDR Contact: 08/18/2017           |
| Number of Days to Update: 25            | Next Scheduled EDR Contact: 12/04/2017 |
|   | Data Release Frequency: Quarterly      |

## MLTS: Material Licensing Tracking System

MLTS is maintained by the Nuclear Regulatory Commission and contains a list of approximately 8,100 sites which possess or use radioactive materials and which are subject to NRC licensing requirements. To maintain currency, EDR contacts the Agency on a quarterly basis.

|   |  |
|---|--|
| Date of Government Version: 08/30/2016  | Source: Nuclear Regulatory Commission  |
| Date Data Arrived at EDR: 09/08/2016    | Telephone: 301-415-7169                |
| Date Made Active in Reports: 10/21/2016 | Last EDR Contact: 08/01/2017           |
| Number of Days to Update: 43            | Next Scheduled EDR Contact: 11/20/2017 |
|   | Data Release Frequency: Quarterly      |

# GOVERNMENT RECORDS SEARCHED / DATA CURRENCY TRACKING

## COAL ASH DOE: Steam-Electric Plant Operation Data

A listing of power plants that store ash in surface ponds.

|   |  |
|---|--|
| Date of Government Version: 12/31/2005  | Source: Department of Energy           |
| Date Data Arrived at EDR: 08/07/2009    | Telephone: 202-586-8719                |
| Date Made Active in Reports: 10/22/2009 | Last EDR Contact: 10/03/2017           |
| Number of Days to Update: 76            | Next Scheduled EDR Contact: 12/18/2017 |
|   | Data Release Frequency: Varies         |

## COAL ASH EPA: Coal Combustion Residues Surface Impoundments List

A listing of coal combustion residues surface impoundments with high hazard potential ratings.

|   |   |
|---|---|
| Date of Government Version: 07/01/2014  | Source: Environmental Protection Agency |
| Date Data Arrived at EDR: 09/10/2014    | Telephone: N/A                          |
| Date Made Active in Reports: 10/20/2014 | Last EDR Contact: 09/08/2017            |
| Number of Days to Update: 40            | Next Scheduled EDR Contact: 12/18/2017  |
|   | Data Release Frequency: Varies          |

## PCB TRANSFORMER: PCB Transformer Registration Database

The database of PCB transformer registrations that includes all PCB registration submittals.

|   |   |
|---|---|
| Date of Government Version: 02/01/2011  | Source: Environmental Protection Agency |
| Date Data Arrived at EDR: 10/19/2011    | Telephone: 202-566-0517                 |
| Date Made Active in Reports: 01/10/2012 | Last EDR Contact: 07/28/2017            |
| Number of Days to Update: 83            | Next Scheduled EDR Contact: 11/08/2017  |
|   | Data Release Frequency: Varies          |

## RADINFO: Radiation Information Database

The Radiation Information Database (RADINFO) contains information about facilities that are regulated by U.S. Environmental Protection Agency (EPA) regulations for radiation and radioactivity.

|   |   |
|---|---|
| Date of Government Version: 01/04/2017  | Source: Environmental Protection Agency |
| Date Data Arrived at EDR: 01/06/2017    | Telephone: 202-343-9775                 |
| Date Made Active in Reports: 02/10/2017 | Last EDR Contact: 07/12/2017            |
| Number of Days to Update: 35            | Next Scheduled EDR Contact: 10/16/2017  |
|   | Data Release Frequency: Quarterly       |

## HIST FTTS: FIFRA/TSCA Tracking System Administrative Case Listing

A complete administrative case listing from the FIFRA/TSCA Tracking System (FTTS) for all ten EPA regions. The information was obtained from the National Compliance Database (NCDB). NCDB supports the implementation of FIFRA (Federal Insecticide, Fungicide, and Rodenticide Act) and TSCA (Toxic Substances Control Act). Some EPA regions are now closing out records. Because of that, and the fact that some EPA regions are not providing EPA Headquarters with updated records, it was decided to create a HIST FTTS database. It included records that may not be included in the newer FTTS database updates. This database is no longer updated.

|   |   |
|---|---|
| Date of Government Version: 10/19/2006  | Source: Environmental Protection Agency   |
| Date Data Arrived at EDR: 03/01/2007    | Telephone: 202-564-2501                   |
| Date Made Active in Reports: 04/10/2007 | Last EDR Contact: 12/17/2007              |
| Number of Days to Update: 40            | Next Scheduled EDR Contact: 03/17/2008    |
|   | Data Release Frequency: No Update Planned |

## HIST FTTS INSP: FIFRA/TSCA Tracking System Inspection & Enforcement Case Listing

A complete inspection and enforcement case listing from the FIFRA/TSCA Tracking System (FTTS) for all ten EPA regions. The information was obtained from the National Compliance Database (NCDB). NCDB supports the implementation of FIFRA (Federal Insecticide, Fungicide, and Rodenticide Act) and TSCA (Toxic Substances Control Act). Some EPA regions are now closing out records. Because of that, and the fact that some EPA regions are not providing EPA Headquarters with updated records, it was decided to create a HIST FTTS database. It included records that may not be included in the newer FTTS database updates. This database is no longer updated.

# GOVERNMENT RECORDS SEARCHED / DATA CURRENCY TRACKING

Date of Government Version: 10/19/2006  
Date Data Arrived at EDR: 03/01/2007  
Date Made Active in Reports: 04/10/2007  
Number of Days to Update: 40

Source: Environmental Protection Agency  
Telephone: 202-564-2501  
Last EDR Contact: 12/17/2008  
Next Scheduled EDR Contact: 03/17/2008  
Data Release Frequency: No Update Planned

## DOT OPS: Incident and Accident Data

Department of Transportation, Office of Pipeline Safety Incident and Accident data.

Date of Government Version: 07/31/2012  
Date Data Arrived at EDR: 08/07/2012  
Date Made Active in Reports: 09/18/2012  
Number of Days to Update: 42

Source: Department of Transportation, Office of Pipeline Safety  
Telephone: 202-366-4595  
Last EDR Contact: 08/01/2017  
Next Scheduled EDR Contact: 11/13/2017  
Data Release Frequency: Varies

## CONSENT: Superfund (CERCLA) Consent Decrees

Major legal settlements that establish responsibility and standards for cleanup at NPL (Superfund) sites. Released periodically by United States District Courts after settlement by parties to litigation matters.

Date of Government Version: 09/30/2016  
Date Data Arrived at EDR: 11/18/2016  
Date Made Active in Reports: 02/03/2017  
Number of Days to Update: 77

Source: Department of Justice, Consent Decree Library  
Telephone: Varies  
Last EDR Contact: 09/25/2017  
Next Scheduled EDR Contact: 01/08/2018  
Data Release Frequency: Varies

## BRS: Biennial Reporting System

The Biennial Reporting System is a national system administered by the EPA that collects data on the generation and management of hazardous waste. BRS captures detailed data from two groups: Large Quantity Generators (LQG) and Treatment, Storage, and Disposal Facilities.

Date of Government Version: 12/31/2015  
Date Data Arrived at EDR: 02/22/2017  
Date Made Active in Reports: 09/28/2017  
Number of Days to Update: 218

Source: EPA/NTIS  
Telephone: 800-424-9346  
Last EDR Contact: 09/21/2017  
Next Scheduled EDR Contact: 12/04/2017  
Data Release Frequency: Biennially

## INDIAN RESERV: Indian Reservations

This map layer portrays Indian administered lands of the United States that have any area equal to or greater than 640 acres.

Date of Government Version: 12/31/2014  
Date Data Arrived at EDR: 07/14/2015  
Date Made Active in Reports: 01/10/2017  
Number of Days to Update: 546

Source: USGS  
Telephone: 202-208-3710  
Last EDR Contact: 07/11/2017  
Next Scheduled EDR Contact: 10/23/2017  
Data Release Frequency: Semi-Annually

## FUSRAP: Formerly Utilized Sites Remedial Action Program

DOE established the Formerly Utilized Sites Remedial Action Program (FUSRAP) in 1974 to remediate sites where radioactive contamination remained from Manhattan Project and early U.S. Atomic Energy Commission (AEC) operations.

Date of Government Version: 12/23/2016  
Date Data Arrived at EDR: 12/27/2016  
Date Made Active in Reports: 02/17/2017  
Number of Days to Update: 52

Source: Department of Energy  
Telephone: 202-586-3559  
Last EDR Contact: 08/03/2017  
Next Scheduled EDR Contact: 11/20/2017  
Data Release Frequency: Varies

## UMTRA: Uranium Mill Tailings Sites

Uranium ore was mined by private companies for federal government use in national defense programs. When the mills shut down, large piles of the sand-like material (mill tailings) remain after uranium has been extracted from the ore. Levels of human exposure to radioactive materials from the piles are low; however, in some cases tailings were used as construction materials before the potential health hazards of the tailings were recognized.



# GOVERNMENT RECORDS SEARCHED / DATA CURRENCY TRACKING

Date of Government Version: 09/14/2010  
Date Data Arrived at EDR: 10/07/2011  
Date Made Active in Reports: 03/01/2012  
Number of Days to Update: 146

Source: Department of Energy  
Telephone: 505-845-0011  
Last EDR Contact: 08/22/2017  
Next Scheduled EDR Contact: 12/04/2017  
Data Release Frequency: Varies

## LEAD SMELTER 1: Lead Smelter Sites

A listing of former lead smelter site locations.

Date of Government Version: 05/30/2017  
Date Data Arrived at EDR: 06/09/2017  
Date Made Active in Reports: 09/15/2017  
Number of Days to Update: 98

Source: Environmental Protection Agency  
Telephone: 703-603-8787  
Last EDR Contact: 07/07/2017  
Next Scheduled EDR Contact: 10/16/2017  
Data Release Frequency: Varies

## LEAD SMELTER 2: Lead Smelter Sites

A list of several hundred sites in the U.S. where secondary lead smelting was done from 1931 and 1964. These sites may pose a threat to public health through ingestion or inhalation of contaminated soil or dust

Date of Government Version: 04/05/2001  
Date Data Arrived at EDR: 10/27/2010  
Date Made Active in Reports: 12/02/2010  
Number of Days to Update: 36

Source: American Journal of Public Health  
Telephone: 703-305-6451  
Last EDR Contact: 12/02/2009  
Next Scheduled EDR Contact: N/A  
Data Release Frequency: No Update Planned

## US AIRS (AFS): Aerometric Information Retrieval System Facility Subsystem (AFS)

The database is a sub-system of Aerometric Information Retrieval System (AIRS). AFS contains compliance data on air pollution point sources regulated by the U.S. EPA and/or state and local air regulatory agencies. This information comes from source reports by various stationary sources of air pollution, such as electric power plants, steel mills, factories, and universities, and provides information about the air pollutants they produce. Action, air program, air program pollutant, and general level plant data. It is used to track emissions and compliance data from industrial plants.

Date of Government Version: 10/12/2016  
Date Data Arrived at EDR: 10/26/2016  
Date Made Active in Reports: 02/03/2017  
Number of Days to Update: 100

Source: EPA  
Telephone: 202-564-2496  
Last EDR Contact: 09/26/2017  
Next Scheduled EDR Contact: 01/08/2018  
Data Release Frequency: Annually

## US AIRS MINOR: Air Facility System Data

A listing of minor source facilities.

Date of Government Version: 10/12/2016  
Date Data Arrived at EDR: 10/26/2016  
Date Made Active in Reports: 02/03/2017  
Number of Days to Update: 100

Source: EPA  
Telephone: 202-564-2496  
Last EDR Contact: 09/26/2017  
Next Scheduled EDR Contact: 01/08/2018  
Data Release Frequency: Annually

## US MINES: Mines Master Index File

Contains all mine identification numbers issued for mines active or opened since 1971. The data also includes violation information.

Date of Government Version: 02/08/2017  
Date Data Arrived at EDR: 02/28/2017  
Date Made Active in Reports: 04/07/2017  
Number of Days to Update: 38

Source: Department of Labor, Mine Safety and Health Administration  
Telephone: 303-231-5959  
Last EDR Contact: 08/30/2017  
Next Scheduled EDR Contact: 12/11/2017  
Data Release Frequency: Semi-Annually

## US MINES 2: Ferrous and Nonferrous Metal Mines Database Listing

This map layer includes ferrous (ferrous metal mines are facilities that extract ferrous metals, such as iron ore or molybdenum) and nonferrous (Nonferrous metal mines are facilities that extract nonferrous metals, such as gold, silver, copper, zinc, and lead) metal mines in the United States.

# GOVERNMENT RECORDS SEARCHED / DATA CURRENCY TRACKING

Date of Government Version: 12/05/2005  
Date Data Arrived at EDR: 02/29/2008  
Date Made Active in Reports: 04/18/2008  
Number of Days to Update: 49

Source: USGS  
Telephone: 703-648-7709  
Last EDR Contact: 09/01/2017  
Next Scheduled EDR Contact: 12/11/2017  
Data Release Frequency: Varies

## US MINES 3: Active Mines & Mineral Plants Database Listing

Active Mines and Mineral Processing Plant operations for commodities monitored by the Minerals Information Team of the USGS.

Date of Government Version: 04/14/2011  
Date Data Arrived at EDR: 06/08/2011  
Date Made Active in Reports: 09/13/2011  
Number of Days to Update: 97

Source: USGS  
Telephone: 703-648-7709  
Last EDR Contact: 09/01/2017  
Next Scheduled EDR Contact: 12/11/2017  
Data Release Frequency: Varies

## ABANDONED MINES: Abandoned Mines

An inventory of land and water impacted by past mining (primarily coal mining) is maintained by OSMRE to provide information needed to implement the Surface Mining Control and Reclamation Act of 1977 (SMCRA). The inventory contains information on the location, type, and extent of AML impacts, as well as, information on the cost associated with the reclamation of those problems. The inventory is based upon field surveys by State, Tribal, and OSMRE program officials. It is dynamic to the extent that it is modified as new problems are identified and existing problems are reclaimed.

Date of Government Version: 03/14/2017  
Date Data Arrived at EDR: 03/17/2017  
Date Made Active in Reports: 04/07/2017  
Number of Days to Update: 21

Source: Department of Interior  
Telephone: 202-208-2609  
Last EDR Contact: 09/25/2017  
Next Scheduled EDR Contact: 12/25/2017  
Data Release Frequency: Quarterly

## FINDS: Facility Index System/Facility Registry System

Facility Index System. FINDS contains both facility information and 'pointers' to other sources that contain more detail. EDR includes the following FINDS databases in this report: PCS (Permit Compliance System), AIRS (Aerometric Information Retrieval System), DOCKET (Enforcement Docket used to manage and track information on civil judicial enforcement cases for all environmental statutes), FURS (Federal Underground Injection Control), C-DOCKET (Criminal Docket System used to track criminal enforcement actions for all environmental statutes), FFIS (Federal Facilities Information System), STATE (State Environmental Laws and Statutes), and PADS (PCB Activity Data System).

Date of Government Version: 07/23/2017  
Date Data Arrived at EDR: 09/06/2017  
Date Made Active in Reports: 09/15/2017  
Number of Days to Update: 9

Source: EPA  
Telephone: (415) 947-8000  
Last EDR Contact: 09/06/2017  
Next Scheduled EDR Contact: 12/18/2017  
Data Release Frequency: Quarterly

## UXO: Unexploded Ordnance Sites

A listing of unexploded ordnance site locations

Date of Government Version: 10/25/2015  
Date Data Arrived at EDR: 01/29/2016  
Date Made Active in Reports: 04/05/2016  
Number of Days to Update: 67

Source: Department of Defense  
Telephone: 571-373-0407  
Last EDR Contact: 07/17/2017  
Next Scheduled EDR Contact: 10/30/2017  
Data Release Frequency: Varies

## ECHO: Enforcement & Compliance History Information

ECHO provides integrated compliance and enforcement information for about 800,000 regulated facilities nationwide.

Date of Government Version: 03/19/2017  
Date Data Arrived at EDR: 03/21/2017  
Date Made Active in Reports: 05/12/2017  
Number of Days to Update: 52

Source: Environmental Protection Agency  
Telephone: 202-564-2280  
Last EDR Contact: 09/06/2017  
Next Scheduled EDR Contact: 12/18/2017  
Data Release Frequency: Quarterly

# GOVERNMENT RECORDS SEARCHED / DATA CURRENCY TRACKING

## DOCKET HWC: Hazardous Waste Compliance Docket Listing

A complete list of the Federal Agency Hazardous Waste Compliance Docket Facilities.

|   |   |
|---|---|
| Date of Government Version: 06/02/2016  | Source: Environmental Protection Agency |
| Date Data Arrived at EDR: 06/03/2016    | Telephone: 202-564-0527                 |
| Date Made Active in Reports: 09/02/2016 | Last EDR Contact: 09/21/2017            |
| Number of Days to Update: 91            | Next Scheduled EDR Contact: 12/11/2017  |
|   | Data Release Frequency: Varies          |

## FUELS PROGRAM: EPA Fuels Program Registered Listing

This listing includes facilities that are registered under the Part 80 (Code of Federal Regulations) EPA Fuels Programs. All companies now are required to submit new and updated registrations.

|   |  |
|---|--|
| Date of Government Version: 08/17/2017  | Source: EPA                            |
| Date Data Arrived at EDR: 08/17/2017    | Telephone: 800-385-6164                |
| Date Made Active in Reports: 09/15/2017 | Last EDR Contact: 08/17/2017           |
| Number of Days to Update: 29            | Next Scheduled EDR Contact: 12/04/2017 |
|   | Data Release Frequency: Quarterly      |

## CA BOND EXP. PLAN: Bond Expenditure Plan

Department of Health Services developed a site-specific expenditure plan as the basis for an appropriation of Hazardous Substance Cleanup Bond Act funds. It is not updated.

|   |   |
|---|---|
| Date of Government Version: 01/01/1989  | Source: Department of Health Services     |
| Date Data Arrived at EDR: 07/27/1994    | Telephone: 916-255-2118                   |
| Date Made Active in Reports: 08/02/1994 | Last EDR Contact: 05/31/1994              |
| Number of Days to Update: 6             | Next Scheduled EDR Contact: N/A           |
|   | Data Release Frequency: No Update Planned |

## CORTESE: "Cortese" Hazardous Waste & Substances Sites List

The sites for the list are designated by the State Water Resource Control Board (LUST), the Integrated Waste Board (SWF/LS), and the Department of Toxic Substances Control (Cal-Sites).

|   |   |
|---|---|
| Date of Government Version: 12/28/2016  | Source: CAL EPA/Office of Emergency Information |
| Date Data Arrived at EDR: 12/28/2016    | Telephone: 916-323-3400                         |
| Date Made Active in Reports: 03/02/2017 | Last EDR Contact: 09/21/2017                    |
| Number of Days to Update: 64            | Next Scheduled EDR Contact: 01/01/2018          |
|   | Data Release Frequency: Quarterly               |

## DRYCLEANERS: Cleaner Facilities

A list of drycleaner related facilities that have EPA ID numbers. These are facilities with certain SIC codes: power laundries, family and commercial; garment pressing and cleaner's agents; linen supply; coin-operated laundries and cleaning; drycleaning plants, except rugs; carpet and upholster cleaning; industrial launderers; laundry and garment services.

|   |   |
|---|---|
| Date of Government Version: 03/09/2017  | Source: Department of Toxic Substance Control |
| Date Data Arrived at EDR: 04/11/2017    | Telephone: 916-327-4498                       |
| Date Made Active in Reports: 05/23/2017 | Last EDR Contact: 08/08/2017                  |
| Number of Days to Update: 42            | Next Scheduled EDR Contact: 12/18/2017        |
|   | Data Release Frequency: Annually              |

## EMI: Emissions Inventory Data

Toxics and criteria pollutant emissions data collected by the ARB and local air pollution agencies.

|   |  |
|---|--|
| Date of Government Version: 12/31/2015  | Source: California Air Resources Board |
| Date Data Arrived at EDR: 03/21/2017    | Telephone: 916-322-2990                |
| Date Made Active in Reports: 08/15/2017 | Last EDR Contact: 09/22/2017           |
| Number of Days to Update: 147           | Next Scheduled EDR Contact: 01/01/2018 |
|   | Data Release Frequency: Varies         |

# GOVERNMENT RECORDS SEARCHED / DATA CURRENCY TRACKING

## ENF: Enforcement Action Listing

A listing of Water Board Enforcement Actions. Formal is everything except Oral/Verbal Communication, Notice of Violation, Expedited Payment Letter, and Staff Enforcement Letter.

|   |   |
|---|---|
| Date of Government Version: 05/01/2017  | Source: State Water Resources Control Board |
| Date Data Arrived at EDR: 05/03/2017    | Telephone: 916-445-9379                     |
| Date Made Active in Reports: 08/15/2017 | Last EDR Contact: 08/18/2017                |
| Number of Days to Update: 104           | Next Scheduled EDR Contact: 11/08/2017      |
|   | Data Release Frequency: Varies              |

## Financial Assurance 1: Financial Assurance Information Listing

Financial Assurance information

|   |  |
|---|--|
| Date of Government Version: 06/05/2017  | Source: Department of Toxic Substances Control |
| Date Data Arrived at EDR: 06/09/2017    | Telephone: 916-255-3628                        |
| Date Made Active in Reports: 08/15/2017 | Last EDR Contact: 07/21/2017                   |
| Number of Days to Update: 67            | Next Scheduled EDR Contact: 10/30/2017         |
|   | Data Release Frequency: Varies                 |

## Financial Assurance 2: Financial Assurance Information Listing

A listing of financial assurance information for solid waste facilities. Financial assurance is intended to ensure that resources are available to pay for the cost of closure, post-closure care, and corrective measures if the owner or operator of a regulated facility is unable or unwilling to pay.

|   |  |
|---|--|
| Date of Government Version: 05/16/2017  | Source: California Integrated Waste Management Board |
| Date Data Arrived at EDR: 05/19/2017    | Telephone: 916-341-6066                              |
| Date Made Active in Reports: 08/15/2017 | Last EDR Contact: 08/10/2017                         |
| Number of Days to Update: 88            | Next Scheduled EDR Contact: 11/27/2017               |
|   | Data Release Frequency: Varies                       |

## HAZNET: Facility and Manifest Data

Facility and Manifest Data. The data is extracted from the copies of hazardous waste manifests received each year by the DTSC. The annual volume of manifests is typically 700,000 - 1,000,000 annually, representing approximately 350,000 - 500,000 shipments. Data are from the manifests submitted without correction, and therefore many contain some invalid values for data elements such as generator ID, TSD ID, waste category, and disposal method. This database begins with calendar year 1993.

|   |  |
|---|--|
| Date of Government Version: 12/31/2015  | Source: California Environmental Protection Agency |
| Date Data Arrived at EDR: 10/12/2016    | Telephone: 916-255-1136                            |
| Date Made Active in Reports: 12/15/2016 | Last EDR Contact: 07/12/2017                       |
| Number of Days to Update: 64            | Next Scheduled EDR Contact: 10/23/2017             |
|   | Data Release Frequency: Annually                   |

## ICE: ICE

Contains data pertaining to the Permitted Facilities with Inspections / Enforcements sites tracked in Envirostor.

|   |  |
|---|--|
| Date of Government Version: 05/22/2017  | Source: Department of Toxic Substances Control |
| Date Data Arrived at EDR: 05/24/2017    | Telephone: 877-786-9427                        |
| Date Made Active in Reports: 08/18/2017 | Last EDR Contact: 08/22/2017                   |
| Number of Days to Update: 86            | Next Scheduled EDR Contact: 12/04/2017         |
|   | Data Release Frequency: Quarterly              |

## HIST CORTESE: Hazardous Waste & Substance Site List

The sites for the list are designated by the State Water Resource Control Board [LUST], the Integrated Waste Board [SWF/LS], and the Department of Toxic Substances Control [CALSITES]. This listing is no longer updated by the state agency.

|   |  |
|---|--|
| Date of Government Version: 04/01/2001  | Source: Department of Toxic Substances Control |
| Date Data Arrived at EDR: 01/22/2009    | Telephone: 916-323-3400                        |
| Date Made Active in Reports: 04/08/2009 | Last EDR Contact: 01/22/2009                   |
| Number of Days to Update: 76            | Next Scheduled EDR Contact: N/A                |
|   | Data Release Frequency: No Update Planned      |

# GOVERNMENT RECORDS SEARCHED / DATA CURRENCY TRACKING

## HWP: EnviroStor Permitted Facilities Listing

Detailed information on permitted hazardous waste facilities and corrective action ("cleanups") tracked in EnviroStor.

|   |  |
|---|--|
| Date of Government Version: 05/22/2017  | Source: Department of Toxic Substances Control |
| Date Data Arrived at EDR: 05/24/2017    | Telephone: 916-323-3400                        |
| Date Made Active in Reports: 08/18/2017 | Last EDR Contact: 08/22/2017                   |
| Number of Days to Update: 86            | Next Scheduled EDR Contact: 12/04/2017         |
|   | Data Release Frequency: Quarterly              |

## HWT: Registered Hazardous Waste Transporter Database

A listing of hazardous waste transporters. In California, unless specifically exempted, it is unlawful for any person to transport hazardous wastes unless the person holds a valid registration issued by DTSC. A hazardous waste transporter registration is valid for one year and is assigned a unique registration number.

|   |  |
|---|--|
| Date of Government Version: 04/11/2017  | Source: Department of Toxic Substances Control |
| Date Data Arrived at EDR: 04/13/2017    | Telephone: 916-440-7145                        |
| Date Made Active in Reports: 04/26/2017 | Last EDR Contact: 07/12/2017                   |
| Number of Days to Update: 13            | Next Scheduled EDR Contact: 10/23/2017         |
|   | Data Release Frequency: Quarterly              |

## MINES: Mines Site Location Listing

A listing of mine site locations from the Office of Mine Reclamation.

|   |  |
|---|--|
| Date of Government Version: 09/12/2016  | Source: Department of Conservation     |
| Date Data Arrived at EDR: 09/14/2016    | Telephone: 916-322-1080                |
| Date Made Active in Reports: 10/14/2016 | Last EDR Contact: 09/12/2017           |
| Number of Days to Update: 30            | Next Scheduled EDR Contact: 12/25/2017 |
|   | Data Release Frequency: Varies         |

## MWMP: Medical Waste Management Program Listing

The Medical Waste Management Program (MWMP) ensures the proper handling and disposal of medical waste by permitting and inspecting medical waste Offsite Treatment Facilities (PDF) and Transfer Stations (PDF) throughout the state. MWMP also oversees all Medical Waste Transporters.

|   |  |
|---|--|
| Date of Government Version: 05/25/2017  | Source: Department of Public Health    |
| Date Data Arrived at EDR: 06/06/2017    | Telephone: 916-558-1784                |
| Date Made Active in Reports: 08/23/2017 | Last EDR Contact: 09/06/2017           |
| Number of Days to Update: 78            | Next Scheduled EDR Contact: 12/18/2017 |
|   | Data Release Frequency: Varies         |

## NPDES: NPDES Permits Listing

A listing of NPDES permits, including stormwater.

|   |   |
|---|---|
| Date of Government Version: 11/14/2016  | Source: State Water Resources Control Board |
| Date Data Arrived at EDR: 11/15/2016    | Telephone: 916-445-9379                     |
| Date Made Active in Reports: 03/02/2017 | Last EDR Contact: 08/17/2017                |
| Number of Days to Update: 107           | Next Scheduled EDR Contact: 11/27/2017      |
|   | Data Release Frequency: Quarterly           |

## PEST LIC: Pesticide Regulation Licenses Listing

A listing of licenses and certificates issued by the Department of Pesticide Regulation. The DPR issues licenses and/or certificates to: Persons and businesses that apply or sell pesticides; Pest control dealers and brokers; Persons who advise on agricultural pesticide applications.

|   |  |
|---|--|
| Date of Government Version: 06/05/2017  | Source: Department of Pesticide Regulation |
| Date Data Arrived at EDR: 06/07/2017    | Telephone: 916-445-4038                    |
| Date Made Active in Reports: 08/25/2017 | Last EDR Contact: 09/06/2017               |
| Number of Days to Update: 79            | Next Scheduled EDR Contact: 12/18/2017     |
|   | Data Release Frequency: Quarterly          |

# GOVERNMENT RECORDS SEARCHED / DATA CURRENCY TRACKING

## PROC: Certified Processors Database

A listing of certified processors.

Date of Government Version: 03/13/2017  
Date Data Arrived at EDR: 03/14/2017  
Date Made Active in Reports: 05/03/2017  
Number of Days to Update: 50

Source: Department of Conservation  
Telephone: 916-323-3836  
Last EDR Contact: 09/12/2017  
Next Scheduled EDR Contact: 12/25/2017  
Data Release Frequency: Quarterly

## NOTIFY 65: Proposition 65 Records

Listings of all Proposition 65 incidents reported to counties by the State Water Resources Control Board and the Regional Water Quality Control Board. This database is no longer updated by the reporting agency.

Date of Government Version: 12/16/2016  
Date Data Arrived at EDR: 12/22/2016  
Date Made Active in Reports: 03/02/2017  
Number of Days to Update: 70

Source: State Water Resources Control Board  
Telephone: 916-445-3846  
Last EDR Contact: 09/18/2017  
Next Scheduled EDR Contact: 01/01/2018  
Data Release Frequency: No Update Planned

## UIC: UIC Listing

A listing of wells identified as underground injection wells, in the California Oil and Gas Wells database.

Date of Government Version: 01/20/2017  
Date Data Arrived at EDR: 03/14/2017  
Date Made Active in Reports: 05/03/2017  
Number of Days to Update: 50

Source: Department of Conservation  
Telephone: 916-445-2408  
Last EDR Contact: 09/12/2017  
Next Scheduled EDR Contact: 12/25/2017  
Data Release Frequency: Varies

## WASTEWATER PITS: Oil Wastewater Pits Listing

Water officials discovered that oil producers have been dumping chemical-laden wastewater into hundreds of unlined pits that are operating without proper permits. Inspections completed by the Central Valley Regional Water Quality Control Board revealed the existence of previously unidentified waste sites. The water board's review found that more than one-third of the region's active disposal pits are operating without permission.

Date of Government Version: 04/15/2015  
Date Data Arrived at EDR: 04/17/2015  
Date Made Active in Reports: 06/23/2015  
Number of Days to Update: 67

Source: RWQCB, Central Valley Region  
Telephone: 559-445-5577  
Last EDR Contact: 07/14/2017  
Next Scheduled EDR Contact: 10/23/2017  
Data Release Frequency: Varies

## WDS: Waste Discharge System

Sites which have been issued waste discharge requirements.

Date of Government Version: 06/19/2007  
Date Data Arrived at EDR: 06/20/2007  
Date Made Active in Reports: 06/29/2007  
Number of Days to Update: 9

Source: State Water Resources Control Board  
Telephone: 916-341-5227  
Last EDR Contact: 08/18/2017  
Next Scheduled EDR Contact: 12/04/2017  
Data Release Frequency: Quarterly

## WIP: Well Investigation Program Case List

Well Investigation Program case in the San Gabriel and San Fernando Valley area.

Date of Government Version: 07/03/2009  
Date Data Arrived at EDR: 07/21/2009  
Date Made Active in Reports: 08/03/2009  
Number of Days to Update: 13

Source: Los Angeles Water Quality Control Board  
Telephone: 213-576-6726  
Last EDR Contact: 09/25/2017  
Next Scheduled EDR Contact: 01/08/2018  
Data Release Frequency: Varies

# GOVERNMENT RECORDS SEARCHED / DATA CURRENCY TRACKING

## EDR HIGH RISK HISTORICAL RECORDS

### ***EDR Exclusive Records***

#### EDR MGP: EDR Proprietary Manufactured Gas Plants

The EDR Proprietary Manufactured Gas Plant Database includes records of coal gas plants (manufactured gas plants) compiled by EDR's researchers. Manufactured gas sites were used in the United States from the 1800's to 1950's to produce a gas that could be distributed and used as fuel. These plants used whale oil, rosin, coal, or a mixture of coal, oil, and water that also produced a significant amount of waste. Many of the byproducts of the gas production, such as coal tar (oily waste containing volatile and non-volatile chemicals), sludges, oils and other compounds are potentially hazardous to human health and the environment. The byproduct from this process was frequently disposed of directly at the plant site and can remain or spread slowly, serving as a continuous source of soil and groundwater contamination.

Date of Government Version: N/A  
Date Data Arrived at EDR: N/A  
Date Made Active in Reports: N/A  
Number of Days to Update: N/A

Source: EDR, Inc.  
Telephone: N/A  
Last EDR Contact: N/A  
Next Scheduled EDR Contact: N/A  
Data Release Frequency: No Update Planned

#### EDR Hist Auto: EDR Exclusive Historic Gas Stations

EDR has searched selected national collections of business directories and has collected listings of potential gas station/filling station/service station sites that were available to EDR researchers. EDR's review was limited to those categories of sources that might, in EDR's opinion, include gas station/filling station/service station establishments. The categories reviewed included, but were not limited to gas, gas station, gasoline station, filling station, auto, automobile repair, auto service station, service station, etc. This database falls within a category of information EDR classifies as "High Risk Historical Records", or HRHR. EDR's HRHR effort presents unique and sometimes proprietary data about past sites and operations that typically create environmental concerns, but may not show up in current government records searches.

Date of Government Version: N/A  
Date Data Arrived at EDR: N/A  
Date Made Active in Reports: N/A  
Number of Days to Update: N/A

Source: EDR, Inc.  
Telephone: N/A  
Last EDR Contact: N/A  
Next Scheduled EDR Contact: N/A  
Data Release Frequency: Varies

#### EDR Hist Cleaner: EDR Exclusive Historic Dry Cleaners

EDR has searched selected national collections of business directories and has collected listings of potential dry cleaner sites that were available to EDR researchers. EDR's review was limited to those categories of sources that might, in EDR's opinion, include dry cleaning establishments. The categories reviewed included, but were not limited to dry cleaners, cleaners, laundry, laundromat, cleaning/laundry, wash & dry etc. This database falls within a category of information EDR classifies as "High Risk Historical Records", or HRHR. EDR's HRHR effort presents unique and sometimes proprietary data about past sites and operations that typically create environmental concerns, but may not show up in current government records searches.

Date of Government Version: N/A  
Date Data Arrived at EDR: N/A  
Date Made Active in Reports: N/A  
Number of Days to Update: N/A

Source: EDR, Inc.  
Telephone: N/A  
Last EDR Contact: N/A  
Next Scheduled EDR Contact: N/A  
Data Release Frequency: Varies

## EDR RECOVERED GOVERNMENT ARCHIVES

### ***Exclusive Recovered Govt. Archives***

#### RGA LF: Recovered Government Archive Solid Waste Facilities List

The EDR Recovered Government Archive Landfill database provides a list of landfills derived from historical databases and includes many records that no longer appear in current government lists. Compiled from Records formerly available from the Department of Resources Recycling and Recovery in California.

# GOVERNMENT RECORDS SEARCHED / DATA CURRENCY TRACKING

Date of Government Version: N/A  
Date Data Arrived at EDR: 07/01/2013  
Date Made Active in Reports: 01/13/2014  
Number of Days to Update: 196

Source: Department of Resources Recycling and Recovery  
Telephone: N/A  
Last EDR Contact: 06/01/2012  
Next Scheduled EDR Contact: N/A  
Data Release Frequency: Varies

## RGA LUST: Recovered Government Archive Leaking Underground Storage Tank

The EDR Recovered Government Archive Leaking Underground Storage Tank database provides a list of LUST incidents derived from historical databases and includes many records that no longer appear in current government lists. Compiled from Records formerly available from the State Water Resources Control Board in California.

Date of Government Version: N/A  
Date Data Arrived at EDR: 07/01/2013  
Date Made Active in Reports: 12/30/2013  
Number of Days to Update: 182

Source: State Water Resources Control Board  
Telephone: N/A  
Last EDR Contact: 06/01/2012  
Next Scheduled EDR Contact: N/A  
Data Release Frequency: Varies

## COUNTY RECORDS

### ALAMEDA COUNTY:

#### Contaminated Sites

A listing of contaminated sites overseen by the Toxic Release Program (oil and groundwater contamination from chemical releases and spills) and the Leaking Underground Storage Tank Program (soil and ground water contamination from leaking petroleum USTs).

Date of Government Version: 04/10/2017  
Date Data Arrived at EDR: 04/11/2017  
Date Made Active in Reports: 05/12/2017  
Number of Days to Update: 31

Source: Alameda County Environmental Health Services  
Telephone: 510-567-6700  
Last EDR Contact: 09/21/2017  
Next Scheduled EDR Contact: 10/23/2017  
Data Release Frequency: Semi-Annually

#### Underground Tanks

Underground storage tank sites located in Alameda county.

Date of Government Version: 07/07/2017  
Date Data Arrived at EDR: 07/11/2017  
Date Made Active in Reports: 08/23/2017  
Number of Days to Update: 43

Source: Alameda County Environmental Health Services  
Telephone: 510-567-6700  
Last EDR Contact: 07/07/2017  
Next Scheduled EDR Contact: 04/24/2047  
Data Release Frequency: Semi-Annually

### AMADOR COUNTY:

#### CUPA Facility List

Cupa Facility List

Date of Government Version: 06/20/2017  
Date Data Arrived at EDR: 06/21/2017  
Date Made Active in Reports: 08/09/2017  
Number of Days to Update: 49

Source: Amador County Environmental Health  
Telephone: 209-223-6439  
Last EDR Contact: 08/31/2017  
Next Scheduled EDR Contact: 12/18/2017  
Data Release Frequency: Varies

### BUTTE COUNTY:

#### CUPA Facility Listing

Cupa facility list.



# GOVERNMENT RECORDS SEARCHED / DATA CURRENCY TRACKING

Date of Government Version: 04/21/2017  
Date Data Arrived at EDR: 04/25/2017  
Date Made Active in Reports: 08/09/2017  
Number of Days to Update: 106

Source: Public Health Department  
Telephone: 530-538-7149  
Last EDR Contact: 09/18/2017  
Next Scheduled EDR Contact: 10/23/2017  
Data Release Frequency: No Update Planned

## CALVERAS COUNTY:

CUPA Facility Listing  
Cupa Facility Listing

Date of Government Version: 04/25/2017  
Date Data Arrived at EDR: 04/27/2017  
Date Made Active in Reports: 08/09/2017  
Number of Days to Update: 104

Source: Calveras County Environmental Health  
Telephone: 209-754-6399  
Last EDR Contact: 09/05/2017  
Next Scheduled EDR Contact: 01/08/2018  
Data Release Frequency: Quarterly

## COLUSA COUNTY:

CUPA Facility List  
Cupa facility list.

Date of Government Version: 02/23/2017  
Date Data Arrived at EDR: 02/24/2017  
Date Made Active in Reports: 05/12/2017  
Number of Days to Update: 77

Source: Health & Human Services  
Telephone: 530-458-0396  
Last EDR Contact: 08/03/2017  
Next Scheduled EDR Contact: 11/20/2017  
Data Release Frequency: Varies

## CONTRA COSTA COUNTY:

Site List

List includes sites from the underground tank, hazardous waste generator and business plan/2185 programs.

Date of Government Version: 05/26/2017  
Date Data Arrived at EDR: 05/30/2017  
Date Made Active in Reports: 07/27/2017  
Number of Days to Update: 58

Source: Contra Costa Health Services Department  
Telephone: 925-646-2286  
Last EDR Contact: 07/31/2017  
Next Scheduled EDR Contact: 11/13/2017  
Data Release Frequency: Semi-Annually

## DEL NORTE COUNTY:

CUPA Facility List  
Cupa Facility list

Date of Government Version: 05/02/2017  
Date Data Arrived at EDR: 05/04/2017  
Date Made Active in Reports: 08/04/2017  
Number of Days to Update: 92

Source: Del Norte County Environmental Health Division  
Telephone: 707-465-0426  
Last EDR Contact: 07/27/2017  
Next Scheduled EDR Contact: 11/13/2017  
Data Release Frequency: Varies

## EL DORADO COUNTY:

CUPA Facility List  
CUPA facility list.

# GOVERNMENT RECORDS SEARCHED / DATA CURRENCY TRACKING

Date of Government Version: 06/19/2017  
Date Data Arrived at EDR: 06/20/2017  
Date Made Active in Reports: 08/09/2017  
Number of Days to Update: 50

Source: El Dorado County Environmental Management Department  
Telephone: 530-621-6623  
Last EDR Contact: 07/31/2017  
Next Scheduled EDR Contact: 11/13/2017  
Data Release Frequency: Varies

## FRESNO COUNTY:

### CUPA Resources List

Certified Unified Program Agency. CUPA's are responsible for implementing a unified hazardous materials and hazardous waste management regulatory program. The agency provides oversight of businesses that deal with hazardous materials, operate underground storage tanks or aboveground storage tanks.

Date of Government Version: 06/30/2017  
Date Data Arrived at EDR: 07/05/2017  
Date Made Active in Reports: 08/04/2017  
Number of Days to Update: 30

Source: Dept. of Community Health  
Telephone: 559-445-3271  
Last EDR Contact: 09/27/2017  
Next Scheduled EDR Contact: 01/15/2018  
Data Release Frequency: Semi-Annually

## GLENN COUNTY:

### CUPA Facility List

Cupa facility list

Date of Government Version: 12/02/2016  
Date Data Arrived at EDR: 02/03/2017  
Date Made Active in Reports: 05/25/2017  
Number of Days to Update: 111

Source: Glenn County Air Pollution Control District  
Telephone: 830-934-6500  
Last EDR Contact: 07/21/2017  
Next Scheduled EDR Contact: 11/08/2017  
Data Release Frequency: Varies

## HUMBOLDT COUNTY:

### CUPA Facility List

CUPA facility list.

Date of Government Version: 03/20/2017  
Date Data Arrived at EDR: 03/21/2017  
Date Made Active in Reports: 05/17/2017  
Number of Days to Update: 57

Source: Humboldt County Environmental Health  
Telephone: N/A  
Last EDR Contact: 08/03/2017  
Next Scheduled EDR Contact: 12/04/2017  
Data Release Frequency: Varies

## IMPERIAL COUNTY:

### CUPA Facility List

Cupa facility list.

Date of Government Version: 04/24/2017  
Date Data Arrived at EDR: 04/25/2017  
Date Made Active in Reports: 08/04/2017  
Number of Days to Update: 101

Source: San Diego Border Field Office  
Telephone: 760-339-2777  
Last EDR Contact: 07/21/2017  
Next Scheduled EDR Contact: 11/08/2017  
Data Release Frequency: Varies

## INYO COUNTY:

# GOVERNMENT RECORDS SEARCHED / DATA CURRENCY TRACKING

## CUPA Facility List

Cupa facility list.

Date of Government Version: 06/08/2017  
Date Data Arrived at EDR: 06/09/2017  
Date Made Active in Reports: 08/04/2017  
Number of Days to Update: 56

Source: Inyo County Environmental Health Services  
Telephone: 760-878-0238  
Last EDR Contact: 08/31/2017  
Next Scheduled EDR Contact: 12/04/2017  
Data Release Frequency: Varies

## KERN COUNTY:

### Underground Storage Tank Sites & Tank Listing Kern County Sites and Tanks Listing.

Date of Government Version: 08/07/2017  
Date Data Arrived at EDR: 08/08/2017  
Date Made Active in Reports: 09/21/2017  
Number of Days to Update: 44

Source: Kern County Environment Health Services Department  
Telephone: 661-862-8700  
Last EDR Contact: 08/03/2017  
Next Scheduled EDR Contact: 11/20/2017  
Data Release Frequency: Quarterly

## KINGS COUNTY:

### CUPA Facility List

A listing of sites included in the county's Certified Unified Program Agency database. California's Secretary for Environmental Protection established the unified hazardous materials and hazardous waste regulatory program as required by chapter 6.11 of the California Health and Safety Code. The Unified Program consolidates the administration, permits, inspections, and enforcement activities.

Date of Government Version: 03/06/2017  
Date Data Arrived at EDR: 03/07/2017  
Date Made Active in Reports: 05/17/2017  
Number of Days to Update: 71

Source: Kings County Department of Public Health  
Telephone: 559-584-1411  
Last EDR Contact: 09/22/2017  
Next Scheduled EDR Contact: 12/04/2017  
Data Release Frequency: Varies

## LAKE COUNTY:

### CUPA Facility List

Cupa facility list

Date of Government Version: 05/09/2017  
Date Data Arrived at EDR: 05/11/2017  
Date Made Active in Reports: 08/09/2017  
Number of Days to Update: 90

Source: Lake County Environmental Health  
Telephone: 707-263-1164  
Last EDR Contact: 07/17/2017  
Next Scheduled EDR Contact: 10/30/2017  
Data Release Frequency: Varies

## LASSEN COUNTY:

### CUPA Facility List

Cupa facility list

Date of Government Version: 01/13/2017  
Date Data Arrived at EDR: 04/25/2017  
Date Made Active in Reports: 08/04/2017  
Number of Days to Update: 101

Source: Lassen County Environmental Health  
Telephone: 530-251-8528  
Last EDR Contact: 07/21/2017  
Next Scheduled EDR Contact: 11/08/2017  
Data Release Frequency: Varies

## LOS ANGELES COUNTY:

# GOVERNMENT RECORDS SEARCHED / DATA CURRENCY TRACKING

## San Gabriel Valley Areas of Concern

San Gabriel Valley areas where VOC contamination is at or above the MCL as designated by region 9 EPA office.

Date of Government Version: 03/30/2009  
Date Data Arrived at EDR: 03/31/2009  
Date Made Active in Reports: 10/23/2009  
Number of Days to Update: 206

Source: EPA Region 9  
Telephone: 415-972-3178  
Last EDR Contact: 09/18/2017  
Next Scheduled EDR Contact: 01/01/2018  
Data Release Frequency: No Update Planned

## HMS: Street Number List

Industrial Waste and Underground Storage Tank Sites.

Date of Government Version: 04/18/2017  
Date Data Arrived at EDR: 04/25/2017  
Date Made Active in Reports: 08/18/2017  
Number of Days to Update: 115

Source: Department of Public Works  
Telephone: 626-458-3517  
Last EDR Contact: 07/07/2017  
Next Scheduled EDR Contact: 10/23/2017  
Data Release Frequency: Semi-Annually

## List of Solid Waste Facilities

Solid Waste Facilities in Los Angeles County.

Date of Government Version: 07/17/2017  
Date Data Arrived at EDR: 07/18/2017  
Date Made Active in Reports: 09/21/2017  
Number of Days to Update: 65

Source: La County Department of Public Works  
Telephone: 818-458-5185  
Last EDR Contact: 07/18/2017  
Next Scheduled EDR Contact: 10/30/2017  
Data Release Frequency: Varies

## City of Los Angeles Landfills

Landfills owned and maintained by the City of Los Angeles.

Date of Government Version: 01/01/2016  
Date Data Arrived at EDR: 01/26/2016  
Date Made Active in Reports: 03/22/2016  
Number of Days to Update: 56

Source: Engineering & Construction Division  
Telephone: 213-473-7869  
Last EDR Contact: 07/13/2017  
Next Scheduled EDR Contact: 10/30/2017  
Data Release Frequency: Varies

## Site Mitigation List

Industrial sites that have had some sort of spill or complaint.

Date of Government Version: 03/29/2016  
Date Data Arrived at EDR: 04/06/2016  
Date Made Active in Reports: 06/13/2016  
Number of Days to Update: 68

Source: Community Health Services  
Telephone: 323-890-7806  
Last EDR Contact: 07/17/2017  
Next Scheduled EDR Contact: 10/30/2017  
Data Release Frequency: Annually

## City of El Segundo Underground Storage Tank

Underground storage tank sites located in El Segundo city.

Date of Government Version: 01/17/2017  
Date Data Arrived at EDR: 01/18/2017  
Date Made Active in Reports: 05/10/2017  
Number of Days to Update: 112

Source: City of El Segundo Fire Department  
Telephone: 310-524-2236  
Last EDR Contact: 07/13/2017  
Next Scheduled EDR Contact: 10/30/2017  
Data Release Frequency: Semi-Annually

## City of Long Beach Underground Storage Tank

Underground storage tank sites located in the city of Long Beach.

Date of Government Version: 03/09/2017  
Date Data Arrived at EDR: 03/10/2017  
Date Made Active in Reports: 05/03/2017  
Number of Days to Update: 54

Source: City of Long Beach Fire Department  
Telephone: 562-570-2563  
Last EDR Contact: 07/21/2017  
Next Scheduled EDR Contact: 11/08/2017  
Data Release Frequency: Annually

# GOVERNMENT RECORDS SEARCHED / DATA CURRENCY TRACKING

## City of Torrance Underground Storage Tank

Underground storage tank sites located in the city of Torrance.

Date of Government Version: 07/11/2017  
Date Data Arrived at EDR: 07/14/2017  
Date Made Active in Reports: 09/21/2017  
Number of Days to Update: 69

Source: City of Torrance Fire Department  
Telephone: 310-618-2973  
Last EDR Contact: 07/07/2017  
Next Scheduled EDR Contact: 10/23/2017  
Data Release Frequency: Semi-Annually

## MADERA COUNTY:

### CUPA Facility List

A listing of sites included in the county's Certified Unified Program Agency database. California's Secretary for Environmental Protection established the unified hazardous materials and hazardous waste regulatory program as required by chapter 6.11 of the California Health and Safety Code. The Unified Program consolidates the administration, permits, inspections, and enforcement activities.

Date of Government Version: 06/01/2017  
Date Data Arrived at EDR: 06/02/2017  
Date Made Active in Reports: 08/04/2017  
Number of Days to Update: 63

Source: Madera County Environmental Health  
Telephone: 559-675-7823  
Last EDR Contact: 08/21/2017  
Next Scheduled EDR Contact: 12/04/2017  
Data Release Frequency: Varies

## MARIN COUNTY:

### Underground Storage Tank Sites

Currently permitted USTs in Marin County.

Date of Government Version: 07/03/2017  
Date Data Arrived at EDR: 09/06/2017  
Date Made Active in Reports: 09/21/2017  
Number of Days to Update: 15

Source: Public Works Department Waste Management  
Telephone: 415-473-6647  
Last EDR Contact: 09/27/2017  
Next Scheduled EDR Contact: 01/15/2018  
Data Release Frequency: Semi-Annually

## MERCED COUNTY:

### CUPA Facility List

CUPA facility list.

Date of Government Version: 02/22/2017  
Date Data Arrived at EDR: 02/23/2017  
Date Made Active in Reports: 05/17/2017  
Number of Days to Update: 83

Source: Merced County Environmental Health  
Telephone: 209-381-1094  
Last EDR Contact: 09/27/2017  
Next Scheduled EDR Contact: 12/04/2017  
Data Release Frequency: Varies

## MONO COUNTY:

### CUPA Facility List

CUPA Facility List

Date of Government Version: 02/21/2017  
Date Data Arrived at EDR: 03/02/2017  
Date Made Active in Reports: 05/17/2017  
Number of Days to Update: 76

Source: Mono County Health Department  
Telephone: 760-932-5580  
Last EDR Contact: 08/08/2017  
Next Scheduled EDR Contact: 12/11/2017  
Data Release Frequency: Varies

## MONTEREY COUNTY:

# GOVERNMENT RECORDS SEARCHED / DATA CURRENCY TRACKING

## CUPA Facility Listing

CUPA Program listing from the Environmental Health Division.

Date of Government Version: 06/22/2017  
Date Data Arrived at EDR: 06/23/2017  
Date Made Active in Reports: 08/09/2017  
Number of Days to Update: 47

Source: Monterey County Health Department  
Telephone: 831-796-1297  
Last EDR Contact: 08/21/2017  
Next Scheduled EDR Contact: 12/04/2017  
Data Release Frequency: Varies

## NAPA COUNTY:

### Sites With Reported Contamination

A listing of leaking underground storage tank sites located in Napa county.

Date of Government Version: 01/09/2017  
Date Data Arrived at EDR: 01/11/2017  
Date Made Active in Reports: 03/02/2017  
Number of Days to Update: 50

Source: Napa County Department of Environmental Management  
Telephone: 707-253-4269  
Last EDR Contact: 08/24/2017  
Next Scheduled EDR Contact: 12/11/2017  
Data Release Frequency: No Update Planned

### Closed and Operating Underground Storage Tank Sites

Underground storage tank sites located in Napa county.

Date of Government Version: 05/31/2017  
Date Data Arrived at EDR: 06/01/2017  
Date Made Active in Reports: 08/25/2017  
Number of Days to Update: 85

Source: Napa County Department of Environmental Management  
Telephone: 707-253-4269  
Last EDR Contact: 08/24/2017  
Next Scheduled EDR Contact: 12/11/2017  
Data Release Frequency: No Update Planned

## NEVADA COUNTY:

### CUPA Facility List

CUPA facility list.

Date of Government Version: 05/08/2017  
Date Data Arrived at EDR: 05/09/2017  
Date Made Active in Reports: 08/09/2017  
Number of Days to Update: 92

Source: Community Development Agency  
Telephone: 530-265-1467  
Last EDR Contact: 07/27/2017  
Next Scheduled EDR Contact: 11/13/2017  
Data Release Frequency: Varies

## ORANGE COUNTY:

### List of Industrial Site Cleanups

Petroleum and non-petroleum spills.

Date of Government Version: 05/03/2017  
Date Data Arrived at EDR: 05/11/2017  
Date Made Active in Reports: 08/18/2017  
Number of Days to Update: 99

Source: Health Care Agency  
Telephone: 714-834-3446  
Last EDR Contact: 08/07/2017  
Next Scheduled EDR Contact: 11/20/2017  
Data Release Frequency: Annually

### List of Underground Storage Tank Cleanups

Orange County Underground Storage Tank Cleanups (LUST).

Date of Government Version: 08/07/2017  
Date Data Arrived at EDR: 08/11/2017  
Date Made Active in Reports: 09/21/2017  
Number of Days to Update: 41

Source: Health Care Agency  
Telephone: 714-834-3446  
Last EDR Contact: 08/07/2017  
Next Scheduled EDR Contact: 11/20/2017  
Data Release Frequency: Quarterly

# GOVERNMENT RECORDS SEARCHED / DATA CURRENCY TRACKING

## List of Underground Storage Tank Facilities

Orange County Underground Storage Tank Facilities (UST).

|   |  |
|---|--|
| Date of Government Version: 08/07/2017  | Source: Health Care Agency             |
| Date Data Arrived at EDR: 08/09/2017    | Telephone: 714-834-3446                |
| Date Made Active in Reports: 09/21/2017 | Last EDR Contact: 08/09/2017           |
| Number of Days to Update: 43            | Next Scheduled EDR Contact: 11/20/2017 |
|   | Data Release Frequency: Quarterly      |

## PLACER COUNTY:

### Master List of Facilities

List includes aboveground tanks, underground tanks and cleanup sites.

|   |   |
|---|---|
| Date of Government Version: 06/02/2017  | Source: Placer County Health and Human Services |
| Date Data Arrived at EDR: 06/06/2017    | Telephone: 530-745-2363                         |
| Date Made Active in Reports: 08/22/2017 | Last EDR Contact: 08/31/2017                    |
| Number of Days to Update: 77            | Next Scheduled EDR Contact: 12/18/2017          |
|   | Data Release Frequency: Semi-Annually           |

## PLUMAS COUNTY:

### CUPA Facility List

Plumas County CUPA Program facilities.

|   |  |
|---|--|
| Date of Government Version: 06/19/2017  | Source: Plumas County Environmental Health |
| Date Data Arrived at EDR: 07/05/2017    | Telephone: 530-283-6355                    |
| Date Made Active in Reports: 08/09/2017 | Last EDR Contact: 07/21/2017               |
| Number of Days to Update: 35            | Next Scheduled EDR Contact: 11/08/2017     |
|   | Data Release Frequency: Varies             |

## RIVERSIDE COUNTY:

### Listing of Underground Tank Cleanup Sites

Riverside County Underground Storage Tank Cleanup Sites (LUST).

|   |  |
|---|--|
| Date of Government Version: 07/11/2017  | Source: Department of Environmental Health |
| Date Data Arrived at EDR: 07/14/2017    | Telephone: 951-358-5055                    |
| Date Made Active in Reports: 09/21/2017 | Last EDR Contact: 09/18/2017               |
| Number of Days to Update: 69            | Next Scheduled EDR Contact: 01/01/2018     |
|   | Data Release Frequency: Quarterly          |

### Underground Storage Tank Tank List

Underground storage tank sites located in Riverside county.

|   |  |
|---|--|
| Date of Government Version: 07/11/2017  | Source: Department of Environmental Health |
| Date Data Arrived at EDR: 07/14/2017    | Telephone: 951-358-5055                    |
| Date Made Active in Reports: 09/21/2017 | Last EDR Contact: 09/18/2017               |
| Number of Days to Update: 69            | Next Scheduled EDR Contact: 01/01/2018     |
|   | Data Release Frequency: Quarterly          |

## SACRAMENTO COUNTY:

### Toxic Site Clean-Up List

List of sites where unauthorized releases of potentially hazardous materials have occurred.

# GOVERNMENT RECORDS SEARCHED / DATA CURRENCY TRACKING

Date of Government Version: 02/06/2017  
Date Data Arrived at EDR: 04/04/2017  
Date Made Active in Reports: 08/09/2017  
Number of Days to Update: 127

Source: Sacramento County Environmental Management  
Telephone: 916-875-8406  
Last EDR Contact: 10/03/2017  
Next Scheduled EDR Contact: 01/15/2018  
Data Release Frequency: Quarterly

## Master Hazardous Materials Facility List

Any business that has hazardous materials on site - hazardous material storage sites, underground storage tanks, waste generators.

Date of Government Version: 05/03/2017  
Date Data Arrived at EDR: 07/06/2017  
Date Made Active in Reports: 08/22/2017  
Number of Days to Update: 47

Source: Sacramento County Environmental Management  
Telephone: 916-875-8406  
Last EDR Contact: 10/03/2017  
Next Scheduled EDR Contact: 01/15/2018  
Data Release Frequency: Quarterly

## SAN BENITO COUNTY:

### CUPA Facility List

Cupa facility list

Date of Government Version: 11/30/2016  
Date Data Arrived at EDR: 02/09/2017  
Date Made Active in Reports: 05/25/2017  
Number of Days to Update: 105

Source: San Benito County Environmental Health  
Telephone: N/A  
Last EDR Contact: 08/03/2017  
Next Scheduled EDR Contact: 11/20/2017  
Data Release Frequency: Varies

## SAN BERNARDINO COUNTY:

### Hazardous Material Permits

This listing includes underground storage tanks, medical waste handlers/generators, hazardous materials handlers, hazardous waste generators, and waste oil generators/handlers.

Date of Government Version: 05/30/2017  
Date Data Arrived at EDR: 06/01/2017  
Date Made Active in Reports: 08/25/2017  
Number of Days to Update: 85

Source: San Bernardino County Fire Department Hazardous Materials Division  
Telephone: 909-387-3041  
Last EDR Contact: 08/07/2017  
Next Scheduled EDR Contact: 11/20/2017  
Data Release Frequency: Quarterly

## SAN DIEGO COUNTY:

### Hazardous Materials Management Division Database

The database includes: HE58 - This report contains the business name, site address, business phone number, establishment 'H' permit number, type of permit, and the business status. HE17 - In addition to providing the same information provided in the HE58 listing, HE17 provides inspection dates, violations received by the establishment, hazardous waste generated, the quantity, method of storage, treatment/disposal of waste and the hauler, and information on underground storage tanks. Unauthorized Release List - Includes a summary of environmental contamination cases in San Diego County (underground tank cases, non-tank cases, groundwater contamination, and soil contamination are included.)

Date of Government Version: 06/05/2017  
Date Data Arrived at EDR: 06/07/2017  
Date Made Active in Reports: 08/15/2017  
Number of Days to Update: 69

Source: Hazardous Materials Management Division  
Telephone: 619-338-2268  
Last EDR Contact: 09/06/2017  
Next Scheduled EDR Contact: 12/18/2017  
Data Release Frequency: Quarterly



# GOVERNMENT RECORDS SEARCHED / DATA CURRENCY TRACKING

## Solid Waste Facilities

San Diego County Solid Waste Facilities.

Date of Government Version: 10/31/2015  
Date Data Arrived at EDR: 11/07/2015  
Date Made Active in Reports: 01/04/2016  
Number of Days to Update: 58

Source: Department of Health Services  
Telephone: 619-338-2209  
Last EDR Contact: 07/21/2017  
Next Scheduled EDR Contact: 11/08/2017  
Data Release Frequency: Varies

## Environmental Case Listing

The listing contains all underground tank release cases and projects pertaining to properties contaminated with hazardous substances that are actively under review by the Site Assessment and Mitigation Program.

Date of Government Version: 03/23/2010  
Date Data Arrived at EDR: 06/15/2010  
Date Made Active in Reports: 07/09/2010  
Number of Days to Update: 24

Source: San Diego County Department of Environmental Health  
Telephone: 619-338-2371  
Last EDR Contact: 08/31/2017  
Next Scheduled EDR Contact: 12/18/2017  
Data Release Frequency: No Update Planned

## SAN FRANCISCO COUNTY:

### Local Oversight Facilities

A listing of leaking underground storage tank sites located in San Francisco county.

Date of Government Version: 09/19/2008  
Date Data Arrived at EDR: 09/19/2008  
Date Made Active in Reports: 09/29/2008  
Number of Days to Update: 10

Source: Department Of Public Health San Francisco County  
Telephone: 415-252-3920  
Last EDR Contact: 08/07/2017  
Next Scheduled EDR Contact: 11/20/2017  
Data Release Frequency: Quarterly

### Underground Storage Tank Information

Underground storage tank sites located in San Francisco county.

Date of Government Version: 05/03/2017  
Date Data Arrived at EDR: 05/08/2017  
Date Made Active in Reports: 08/25/2017  
Number of Days to Update: 109

Source: Department of Public Health  
Telephone: 415-252-3920  
Last EDR Contact: 08/21/2017  
Next Scheduled EDR Contact: 11/20/2017  
Data Release Frequency: Quarterly

## SAN JOAQUIN COUNTY:

### San Joaquin Co. UST

A listing of underground storage tank locations in San Joaquin county.

Date of Government Version: 03/21/2017  
Date Data Arrived at EDR: 03/23/2017  
Date Made Active in Reports: 05/09/2017  
Number of Days to Update: 47

Source: Environmental Health Department  
Telephone: N/A  
Last EDR Contact: 08/28/2017  
Next Scheduled EDR Contact: 01/01/2018  
Data Release Frequency: Semi-Annually

## SAN LUIS OBISPO COUNTY:

### CUPA Facility List

Cupa Facility List.

Date of Government Version: 06/05/2017  
Date Data Arrived at EDR: 06/16/2017  
Date Made Active in Reports: 08/09/2017  
Number of Days to Update: 54

Source: San Luis Obispo County Public Health Department  
Telephone: 805-781-5596  
Last EDR Contact: 08/18/2017  
Next Scheduled EDR Contact: 12/04/2017  
Data Release Frequency: Varies

## SAN MATEO COUNTY:

# GOVERNMENT RECORDS SEARCHED / DATA CURRENCY TRACKING

## Business Inventory

List includes Hazardous Materials Business Plan, hazardous waste generators, and underground storage tanks.

Date of Government Version: 03/15/2017  
Date Data Arrived at EDR: 04/07/2017  
Date Made Active in Reports: 05/10/2017  
Number of Days to Update: 33

Source: San Mateo County Environmental Health Services Division  
Telephone: 650-363-1921  
Last EDR Contact: 09/07/2017  
Next Scheduled EDR Contact: 12/25/2017  
Data Release Frequency: Annually

## Fuel Leak List

A listing of leaking underground storage tank sites located in San Mateo county.

Date of Government Version: 06/15/2017  
Date Data Arrived at EDR: 06/19/2017  
Date Made Active in Reports: 08/22/2017  
Number of Days to Update: 64

Source: San Mateo County Environmental Health Services Division  
Telephone: 650-363-1921  
Last EDR Contact: 09/07/2017  
Next Scheduled EDR Contact: 12/25/2017  
Data Release Frequency: Semi-Annually

## SANTA BARBARA COUNTY:

### CUPA Facility Listing

CUPA Program Listing from the Environmental Health Services division.

Date of Government Version: 09/08/2011  
Date Data Arrived at EDR: 09/09/2011  
Date Made Active in Reports: 10/07/2011  
Number of Days to Update: 28

Source: Santa Barbara County Public Health Department  
Telephone: 805-686-8167  
Last EDR Contact: 08/18/2017  
Next Scheduled EDR Contact: 12/04/2017  
Data Release Frequency: Varies

## SANTA CLARA COUNTY:

### Cupa Facility List

Cupa facility list

Date of Government Version: 02/22/2017  
Date Data Arrived at EDR: 02/23/2017  
Date Made Active in Reports: 05/23/2017  
Number of Days to Update: 89

Source: Department of Environmental Health  
Telephone: 408-918-1973  
Last EDR Contact: 08/07/2017  
Next Scheduled EDR Contact: 12/04/2017  
Data Release Frequency: Varies

### HIST LUST - Fuel Leak Site Activity Report

A listing of open and closed leaking underground storage tanks. This listing is no longer updated by the county. Leaking underground storage tanks are now handled by the Department of Environmental Health.

Date of Government Version: 03/29/2005  
Date Data Arrived at EDR: 03/30/2005  
Date Made Active in Reports: 04/21/2005  
Number of Days to Update: 22

Source: Santa Clara Valley Water District  
Telephone: 408-265-2600  
Last EDR Contact: 03/23/2009  
Next Scheduled EDR Contact: 06/22/2009  
Data Release Frequency: No Update Planned

### LOP Listing

A listing of leaking underground storage tanks located in Santa Clara county.

Date of Government Version: 03/03/2014  
Date Data Arrived at EDR: 03/05/2014  
Date Made Active in Reports: 03/18/2014  
Number of Days to Update: 13

Source: Department of Environmental Health  
Telephone: 408-918-3417  
Last EDR Contact: 08/24/2017  
Next Scheduled EDR Contact: 12/11/2017  
Data Release Frequency: Annually

# GOVERNMENT RECORDS SEARCHED / DATA CURRENCY TRACKING

## Hazardous Material Facilities

Hazardous material facilities, including underground storage tank sites.

Date of Government Version: 05/04/2017  
Date Data Arrived at EDR: 05/08/2017  
Date Made Active in Reports: 07/27/2017  
Number of Days to Update: 80

Source: City of San Jose Fire Department  
Telephone: 408-535-7694  
Last EDR Contact: 08/03/2017  
Next Scheduled EDR Contact: 11/20/2017  
Data Release Frequency: Annually

## SANTA CRUZ COUNTY:

### CUPA Facility List

CUPA facility listing.

Date of Government Version: 01/21/2017  
Date Data Arrived at EDR: 02/22/2017  
Date Made Active in Reports: 05/23/2017  
Number of Days to Update: 80

Source: Santa Cruz County Environmental Health  
Telephone: 831-464-2761  
Last EDR Contact: 08/18/2017  
Next Scheduled EDR Contact: 12/04/2017  
Data Release Frequency: Varies

## SHASTA COUNTY:

### CUPA Facility List

Cupa Facility List.

Date of Government Version: 06/15/2017  
Date Data Arrived at EDR: 06/19/2017  
Date Made Active in Reports: 08/09/2017  
Number of Days to Update: 51

Source: Shasta County Department of Resource Management  
Telephone: 530-225-5789  
Last EDR Contact: 08/21/2017  
Next Scheduled EDR Contact: 12/04/2017  
Data Release Frequency: Varies

## SOLANO COUNTY:

### Leaking Underground Storage Tanks

A listing of leaking underground storage tank sites located in Solano county.

Date of Government Version: 06/15/2017  
Date Data Arrived at EDR: 06/20/2017  
Date Made Active in Reports: 08/22/2017  
Number of Days to Update: 63

Source: Solano County Department of Environmental Management  
Telephone: 707-784-6770  
Last EDR Contact: 09/25/2017  
Next Scheduled EDR Contact: 12/25/2017  
Data Release Frequency: Quarterly

### Underground Storage Tanks

Underground storage tank sites located in Solano county.

Date of Government Version: 06/15/2017  
Date Data Arrived at EDR: 06/21/2017  
Date Made Active in Reports: 08/29/2017  
Number of Days to Update: 69

Source: Solano County Department of Environmental Management  
Telephone: 707-784-6770  
Last EDR Contact: 09/25/2017  
Next Scheduled EDR Contact: 12/25/2017  
Data Release Frequency: Quarterly

## SONOMA COUNTY:

### Cupa Facility List

Cupa Facility list

# GOVERNMENT RECORDS SEARCHED / DATA CURRENCY TRACKING

Date of Government Version: 06/23/2017  
Date Data Arrived at EDR: 06/27/2017  
Date Made Active in Reports: 08/09/2017  
Number of Days to Update: 43

Source: County of Sonoma Fire & Emergency Services Department  
Telephone: 707-565-1174  
Last EDR Contact: 09/25/2017  
Next Scheduled EDR Contact: 01/01/2018  
Data Release Frequency: Varies

## Leaking Underground Storage Tank Sites

A listing of leaking underground storage tank sites located in Sonoma county.

Date of Government Version: 07/05/2017  
Date Data Arrived at EDR: 07/06/2017  
Date Made Active in Reports: 08/22/2017  
Number of Days to Update: 47

Source: Department of Health Services  
Telephone: 707-565-6565  
Last EDR Contact: 09/25/2017  
Next Scheduled EDR Contact: 01/08/2018  
Data Release Frequency: Quarterly

## STANISLAUS COUNTY:

### CUPA Facility List

Cupa facility list

Date of Government Version: 05/10/2017  
Date Data Arrived at EDR: 05/16/2017  
Date Made Active in Reports: 08/09/2017  
Number of Days to Update: 85

Source: Stanislaus County Department of Environmental Protection  
Telephone: 209-525-6751  
Last EDR Contact: 07/17/2017  
Next Scheduled EDR Contact: 10/30/2017  
Data Release Frequency: Varies

## SUTTER COUNTY:

### Underground Storage Tanks

Underground storage tank sites located in Sutter county.

Date of Government Version: 06/02/2017  
Date Data Arrived at EDR: 06/06/2017  
Date Made Active in Reports: 08/25/2017  
Number of Days to Update: 80

Source: Sutter County Department of Agriculture  
Telephone: 530-822-7500  
Last EDR Contact: 08/31/2017  
Next Scheduled EDR Contact: 12/18/2017  
Data Release Frequency: Semi-Annually

## TEHAMA COUNTY:

### CUPA Facility List

Cupa facilities

Date of Government Version: 05/01/2017  
Date Data Arrived at EDR: 05/08/2017  
Date Made Active in Reports: 08/09/2017  
Number of Days to Update: 93

Source: Tehama County Department of Environmental Health  
Telephone: 530-527-8020  
Last EDR Contact: 08/03/2017  
Next Scheduled EDR Contact: 11/20/2017  
Data Release Frequency: Varies

## TRINITY COUNTY:

### CUPA Facility List

Cupa facility list

Date of Government Version: 04/24/2017  
Date Data Arrived at EDR: 04/25/2017  
Date Made Active in Reports: 08/09/2017  
Number of Days to Update: 106

Source: Department of Toxic Substances Control  
Telephone: 760-352-0381  
Last EDR Contact: 07/21/2017  
Next Scheduled EDR Contact: 11/08/2017  
Data Release Frequency: Varies

## TULARE COUNTY:

# GOVERNMENT RECORDS SEARCHED / DATA CURRENCY TRACKING

## CUPA Facility List

Cupa program facilities

Date of Government Version: 01/05/2017  
Date Data Arrived at EDR: 02/10/2017  
Date Made Active in Reports: 05/25/2017  
Number of Days to Update: 104

Source: Tulare County Environmental Health Services Division  
Telephone: 559-624-7400  
Last EDR Contact: 09/22/2017  
Next Scheduled EDR Contact: 11/20/2017  
Data Release Frequency: Varies

## TUOLUMNE COUNTY:

### CUPA Facility List

Cupa facility list

Date of Government Version: 04/27/2017  
Date Data Arrived at EDR: 04/27/2017  
Date Made Active in Reports: 08/10/2017  
Number of Days to Update: 105

Source: Divison of Environmental Health  
Telephone: 209-533-5633  
Last EDR Contact: 08/18/2017  
Next Scheduled EDR Contact: 11/08/2017  
Data Release Frequency: Varies

## VENTURA COUNTY:

### Business Plan, Hazardous Waste Producers, and Operating Underground Tanks

The BWT list indicates by site address whether the Environmental Health Division has Business Plan (B), Waste Producer (W), and/or Underground Tank (T) information.

Date of Government Version: 12/27/2016  
Date Data Arrived at EDR: 01/27/2017  
Date Made Active in Reports: 05/10/2017  
Number of Days to Update: 103

Source: Ventura County Environmental Health Division  
Telephone: 805-654-2813  
Last EDR Contact: 07/24/2017  
Next Scheduled EDR Contact: 11/08/2017  
Data Release Frequency: Quarterly

### Inventory of Illegal Abandoned and Inactive Sites

Ventura County Inventory of Closed, Illegal Abandoned, and Inactive Sites.

Date of Government Version: 12/01/2011  
Date Data Arrived at EDR: 12/01/2011  
Date Made Active in Reports: 01/19/2012  
Number of Days to Update: 49

Source: Environmental Health Division  
Telephone: 805-654-2813  
Last EDR Contact: 09/27/2017  
Next Scheduled EDR Contact: 01/15/2018  
Data Release Frequency: Annually

### Listing of Underground Tank Cleanup Sites

Ventura County Underground Storage Tank Cleanup Sites (LUST).

Date of Government Version: 05/29/2008  
Date Data Arrived at EDR: 06/24/2008  
Date Made Active in Reports: 07/31/2008  
Number of Days to Update: 37

Source: Environmental Health Division  
Telephone: 805-654-2813  
Last EDR Contact: 08/10/2017  
Next Scheduled EDR Contact: 11/27/2017  
Data Release Frequency: Quarterly

### Medical Waste Program List

To protect public health and safety and the environment from potential exposure to disease causing agents, the Environmental Health Division Medical Waste Program regulates the generation, handling, storage, treatment and disposal of medical waste throughout the County.

Date of Government Version: 09/26/2016  
Date Data Arrived at EDR: 10/27/2016  
Date Made Active in Reports: 01/24/2017  
Number of Days to Update: 89

Source: Ventura County Resource Management Agency  
Telephone: 805-654-2813  
Last EDR Contact: 07/24/2017  
Next Scheduled EDR Contact: 11/08/2017  
Data Release Frequency: Quarterly

# GOVERNMENT RECORDS SEARCHED / DATA CURRENCY TRACKING

## Underground Tank Closed Sites List

Ventura County Operating Underground Storage Tank Sites (UST)/Underground Tank Closed Sites List.

|   |  |
|---|--|
| Date of Government Version: 08/28/2017  | Source: Environmental Health Division  |
| Date Data Arrived at EDR: 09/12/2017    | Telephone: 805-654-2813                |
| Date Made Active in Reports: 09/21/2017 | Last EDR Contact: 09/12/2017           |
| Number of Days to Update: 9             | Next Scheduled EDR Contact: 12/25/2017 |
|   | Data Release Frequency: Quarterly      |

## YOLO COUNTY:

### Underground Storage Tank Comprehensive Facility Report

Underground storage tank sites located in Yolo county.

|   |  |
|---|--|
| Date of Government Version: 06/29/2017  | Source: Yolo County Department of Health |
| Date Data Arrived at EDR: 07/05/2017    | Telephone: 530-666-8646                  |
| Date Made Active in Reports: 08/25/2017 | Last EDR Contact: 09/27/2017             |
| Number of Days to Update: 51            | Next Scheduled EDR Contact: 01/15/2018   |
|   | Data Release Frequency: Annually         |

## YUBA COUNTY:

### CUPA Facility List

CUPA facility listing for Yuba County.

|   |   |
|---|---|
| Date of Government Version: 01/30/2017  | Source: Yuba County Environmental Health Department |
| Date Data Arrived at EDR: 01/31/2017    | Telephone: 530-749-7523                             |
| Date Made Active in Reports: 05/23/2017 | Last EDR Contact: 07/27/2017                        |
| Number of Days to Update: 112           | Next Scheduled EDR Contact: 11/13/2017              |
|   | Data Release Frequency: Varies                      |

## OTHER DATABASE(S)

Depending on the geographic area covered by this report, the data provided in these specialty databases may or may not be complete. For example, the existence of wetlands information data in a specific report does not mean that all wetlands in the area covered by the report are included. Moreover, the absence of any reported wetlands information does not necessarily mean that wetlands do not exist in the area covered by the report.

### CT MANIFEST: Hazardous Waste Manifest Data

Facility and manifest data. Manifest is a document that lists and tracks hazardous waste from the generator through transporters to a tsd facility.

|   |   |
|---|---|
| Date of Government Version: 07/30/2013  | Source: Department of Energy & Environmental Protection |
| Date Data Arrived at EDR: 08/19/2013    | Telephone: 860-424-3375                                 |
| Date Made Active in Reports: 10/03/2013 | Last EDR Contact: 08/18/2017                            |
| Number of Days to Update: 45            | Next Scheduled EDR Contact: 11/27/2017                  |
|   | Data Release Frequency: No Update Planned               |

### NJ MANIFEST: Manifest Information

Hazardous waste manifest information.

|   |  |
|---|--|
| Date of Government Version: 12/31/2016  | Source: Department of Environmental Protection |
| Date Data Arrived at EDR: 04/11/2017    | Telephone: N/A                                 |
| Date Made Active in Reports: 07/27/2017 | Last EDR Contact: 07/10/2017                   |
| Number of Days to Update: 107           | Next Scheduled EDR Contact: 10/23/2017         |
|   | Data Release Frequency: Annually               |

# GOVERNMENT RECORDS SEARCHED / DATA CURRENCY TRACKING

## NY MANIFEST: Facility and Manifest Data

Manifest is a document that lists and tracks hazardous waste from the generator through transporters to a TSD facility.

Date of Government Version: 01/30/2017  
Date Data Arrived at EDR: 02/01/2017  
Date Made Active in Reports: 02/13/2017  
Number of Days to Update: 12

Source: Department of Environmental Conservation  
Telephone: 518-402-8651  
Last EDR Contact: 08/03/2017  
Next Scheduled EDR Contact: 11/13/2017  
Data Release Frequency: Annually

## PA MANIFEST: Manifest Information

Hazardous waste manifest information.

Date of Government Version: 12/31/2016  
Date Data Arrived at EDR: 07/25/2017  
Date Made Active in Reports: 09/25/2017  
Number of Days to Update: 62

Source: Department of Environmental Protection  
Telephone: 717-783-8990  
Last EDR Contact: 07/17/2017  
Next Scheduled EDR Contact: 10/30/2017  
Data Release Frequency: Annually

## RI MANIFEST: Manifest information

Hazardous waste manifest information

Date of Government Version: 12/31/2013  
Date Data Arrived at EDR: 06/19/2015  
Date Made Active in Reports: 07/15/2015  
Number of Days to Update: 26

Source: Department of Environmental Management  
Telephone: 401-222-2797  
Last EDR Contact: 08/21/2017  
Next Scheduled EDR Contact: 12/04/2017  
Data Release Frequency: Annually

## WI MANIFEST: Manifest Information

Hazardous waste manifest information.

Date of Government Version: 12/31/2016  
Date Data Arrived at EDR: 04/13/2017  
Date Made Active in Reports: 07/14/2017  
Number of Days to Update: 92

Source: Department of Natural Resources  
Telephone: N/A  
Last EDR Contact: 09/11/2017  
Next Scheduled EDR Contact: 12/25/2017  
Data Release Frequency: Annually

## Oil/Gas Pipelines

Source: PennWell Corporation

Petroleum Bundle (Crude Oil, Refined Products, Petrochemicals, Gas Liquids (LPG/NGL), and Specialty Gases (Miscellaneous)) N = Natural Gas Bundle (Natural Gas, Gas Liquids (LPG/NGL), and Specialty Gases (Miscellaneous)). This map includes information copyrighted by PennWell Corporation. This information is provided on a best effort basis and PennWell Corporation does not guarantee its accuracy nor warrant its fitness for any particular purpose. Such information has been reprinted with the permission of PennWell.

## Electric Power Transmission Line Data

Source: PennWell Corporation

This map includes information copyrighted by PennWell Corporation. This information is provided on a best effort basis and PennWell Corporation does not guarantee its accuracy nor warrant its fitness for any particular purpose. Such information has been reprinted with the permission of PennWell.

**Sensitive Receptors:** There are individuals deemed sensitive receptors due to their fragile immune systems and special sensitivity to environmental discharges. These sensitive receptors typically include the elderly, the sick, and children. While the location of all sensitive receptors cannot be determined, EDR indicates those buildings and facilities - schools, daycares, hospitals, medical centers, and nursing homes - where individuals who are sensitive receptors are likely to be located.

## AHA Hospitals:

Source: American Hospital Association, Inc.  
Telephone: 312-280-5991

The database includes a listing of hospitals based on the American Hospital Association's annual survey of hospitals.

## Medical Centers: Provider of Services Listing

Source: Centers for Medicare & Medicaid Services  
Telephone: 410-786-3000

A listing of hospitals with Medicare provider number, produced by Centers of Medicare & Medicaid Services, a federal agency within the U.S. Department of Health and Human Services.

## GOVERNMENT RECORDS SEARCHED / DATA CURRENCY TRACKING

### Nursing Homes

Source: National Institutes of Health

Telephone: 301-594-6248

Information on Medicare and Medicaid certified nursing homes in the United States.

### Public Schools

Source: National Center for Education Statistics

Telephone: 202-502-7300

The National Center for Education Statistics' primary database on elementary and secondary public education in the United States. It is a comprehensive, annual, national statistical database of all public elementary and secondary schools and school districts, which contains data that are comparable across all states.

### Private Schools

Source: National Center for Education Statistics

Telephone: 202-502-7300

The National Center for Education Statistics' primary database on private school locations in the United States.

### Daycare Centers: Licensed Facilities

Source: Department of Social Services

Telephone: 916-657-4041

**Flood Zone Data:** This data was obtained from the Federal Emergency Management Agency (FEMA). It depicts 100-year and 500-year flood zones as defined by FEMA. It includes the National Flood Hazard Layer (NFHL) which incorporates Flood Insurance Rate Map (FIRM) data and Q3 data from FEMA in areas not covered by NFHL.

Source: FEMA

Telephone: 877-336-2627

Date of Government Version: 2003, 2015

**NWI:** National Wetlands Inventory. This data, available in select counties across the country, was obtained by EDR in 2002, 2005 and 2010 from the U.S. Fish and Wildlife Service.

### State Wetlands Data: Wetland Inventory

Source: Department of Fish & Game

Telephone: 916-445-0411

### Current USGS 7.5 Minute Topographic Map

Source: U.S. Geological Survey

## **STREET AND ADDRESS INFORMATION**

© 2015 TomTom North America, Inc. All rights reserved. This material is proprietary and the subject of copyright protection and other intellectual property rights owned by or licensed to Tele Atlas North America, Inc. The use of this material is subject to the terms of a license agreement. You will be held liable for any unauthorized copying or disclosure of this material.



## GEOCHECK<sup>®</sup> - PHYSICAL SETTING SOURCE ADDENDUM

### TARGET PROPERTY ADDRESS

4TH - SJ  
100 N. 4TH STREET  
SAN JOSE, CA 95112

### TARGET PROPERTY COORDINATES

|                                |                              |
|--------------------------------|------------------------------|
| Latitude (North):              | 37.339448 - 37° 20' 22.01"   |
| Longitude (West):              | 121.888458 - 121° 53' 18.45" |
| Universal Transverse Mercator: | Zone 10                      |
| UTM X (Meters):                | 598463.3                     |
| UTM Y (Meters):                | 4132904.8                    |
| Elevation:                     | 84 ft. above sea level       |

### USGS TOPOGRAPHIC MAP

|                      |                           |
|----------------------|---------------------------|
| Target Property Map: | 5640416 SAN JOSE WEST, CA |
| Version Date:        | 2012                      |
| Southeast Map:       | 5640414 SAN JOSE EAST, CA |
| Version Date:        | 2012                      |

EDR's GeoCheck Physical Setting Source Addendum is provided to assist the environmental professional in forming an opinion about the impact of potential contaminant migration.

Assessment of the impact of contaminant migration generally has two principal investigative components:

1. Groundwater flow direction, and
2. Groundwater flow velocity.

Groundwater flow direction may be impacted by surface topography, hydrology, hydrogeology, characteristics of the soil, and nearby wells. Groundwater flow velocity is generally impacted by the nature of the geologic strata.

# GEOCHECK® - PHYSICAL SETTING SOURCE SUMMARY

## GROUNDWATER FLOW DIRECTION INFORMATION

Groundwater flow direction for a particular site is best determined by a qualified environmental professional using site-specific well data. If such data is not reasonably ascertainable, it may be necessary to rely on other sources of information, such as surface topographic information, hydrologic information, hydrogeologic data collected on nearby properties, and regional groundwater flow information (from deep aquifers).

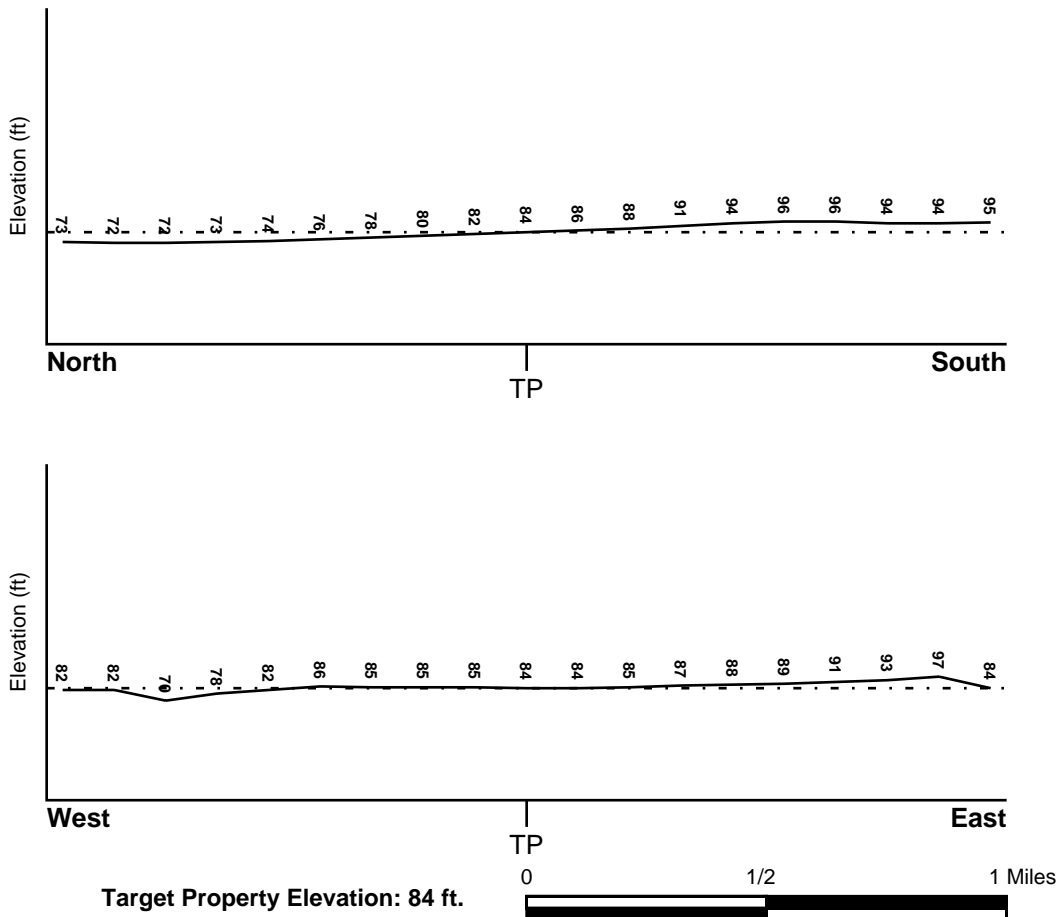
## TOPOGRAPHIC INFORMATION

Surface topography may be indicative of the direction of surficial groundwater flow. This information can be used to assist the environmental professional in forming an opinion about the impact of nearby contaminated properties or, should contamination exist on the target property, what downgradient sites might be impacted.

## TARGET PROPERTY TOPOGRAPHY

General Topographic Gradient: General North

## SURROUNDING TOPOGRAPHY: ELEVATION PROFILES



Source: Topography has been determined from the USGS 7.5' Digital Elevation Model and should be evaluated on a relative (not an absolute) basis. Relative elevation information between sites of close proximity should be field verified.

# GEOCHECK® - PHYSICAL SETTING SOURCE SUMMARY

## HYDROLOGIC INFORMATION

Surface water can act as a hydrologic barrier to groundwater flow. Such hydrologic information can be used to assist the environmental professional in forming an opinion about the impact of nearby contaminated properties or, should contamination exist on the target property, what downgradient sites might be impacted.

Refer to the Physical Setting Source Map following this summary for hydrologic information (major waterways and bodies of water).

## **FEMA FLOOD ZONE**

|   |                         |
|---|-------------------------|
| <u>Flood Plain Panel at Target Property</u> | <u>FEMA Source Type</u> |
| 06085C0234H                                 | FEMA FIRM Flood data    |
| <u>Additional Panels in search area:</u>    | <u>FEMA Source Type</u> |
| 06085C0232H                                 | FEMA FIRM Flood data    |
| 06085C0251J                                 | FEMA FIRM Flood data    |
| 06085C0233H                                 | FEMA FIRM Flood data    |
| 06085C0253H                                 | FEMA FIRM Flood data    |

## **NATIONAL WETLAND INVENTORY**

|   |   |
|---|---|
| <u>NWI Quad at Target Property</u><br>SAN JOSE WEST | <u>NWI Electronic Data Coverage</u><br>YES - refer to the Overview Map and Detail Map |
|---|---|

## HYDROGEOLOGIC INFORMATION

Hydrogeologic information obtained by installation of wells on a specific site can often be an indicator of groundwater flow direction in the immediate area. Such hydrogeologic information can be used to assist the environmental professional in forming an opinion about the impact of nearby contaminated properties or, should contamination exist on the target property, what downgradient sites might be impacted.

### ***Site-Specific Hydrogeological Data\*:***

|                              |   |
|------------------------------|---|
| Search Radius:               | 1.25 miles  |
| Location Relative to TP:     | 1/2 - 1 Mile WSW  |
| Site Name:                   | Fmc Corp San Jose Ordnance Plt  |
| Site EPA ID Number:          | CAD009146952  |
| Surficial Aquifer Flow Dir.: | NE. THIS FLOW APPLIES TO THE "A" AQUIFER THAT IS PRESENT AT 15 FEET TO 30 FEET DEEP.                              |
| Measured Depth to Water:     | 15 feet.  |
| Hydraulic Connection:        | A silty and clay aquitard separates the "A" and "B" aquifers. A separate aquitard underlies the "B" aquifer.      |
| Sole Source Aquifer:         | No information about a sole source aquifer is available   |
| Data Quality:                | Information based on site-specific subsurface investigations is documented in the CERCLIS investigation report(s) |

## **AQUIFLOW®**

Search Radius: 1.000 Mile.

EDR has developed the AQUIFLOW Information System to provide data on the general direction of groundwater flow at specific points. EDR has reviewed reports submitted by environmental professionals to regulatory authorities at select sites and has extracted the date of the report, groundwater flow direction as determined hydrogeologically, and the depth to water table.

| <u>MAP ID</u> | <u>LOCATION FROM TP</u> | <u>GENERAL DIRECTION GROUNDWATER FLOW</u> |
|---------------|-------------------------|---|
| Not Reported  |                         |   |

# GEOCHECK® - PHYSICAL SETTING SOURCE SUMMARY

## GROUNDWATER FLOW VELOCITY INFORMATION

Groundwater flow velocity information for a particular site is best determined by a qualified environmental professional using site specific geologic and soil strata data. If such data are not reasonably ascertainable, it may be necessary to rely on other sources of information, including geologic age identification, rock stratigraphic unit and soil characteristics data collected on nearby properties and regional soil information. In general, contaminant plumes move more quickly through sandy-gravelly types of soils than silty-clayey types of soils.

## GEOLOGIC INFORMATION IN GENERAL AREA OF TARGET PROPERTY

Geologic information can be used by the environmental professional in forming an opinion about the relative speed at which contaminant migration may be occurring.

### ROCK STRATIGRAPHIC UNIT

Era: Cenozoic  
System: Quaternary  
Series: Quaternary  
Code: Q (*decoded above as Era, System & Series*)

### GEOLOGIC AGE IDENTIFICATION

Category: Stratified Sequence

Geologic Age and Rock Stratigraphic Unit Source: P.G. Schruben, R.E. Arndt and W.J. Bawiec, Geology of the Conterminous U.S. at 1:2,500,000 Scale - a digital representation of the 1974 P.B. King and H.M. Beikman Map, USGS Digital Data Series DDS - 11 (1994).

## DOMINANT SOIL COMPOSITION IN GENERAL AREA OF TARGET PROPERTY

The U.S. Department of Agriculture's (USDA) Soil Conservation Service (SCS) leads the National Cooperative Soil Survey (NCSS) and is responsible for collecting, storing, maintaining and distributing soil survey information for privately owned lands in the United States. A soil map in a soil survey is a representation of soil patterns in a landscape. Soil maps for STATSGO are compiled by generalizing more detailed (SSURGO) soil survey maps. The following information is based on Soil Conservation Service STATSGO data.

Soil Component Name: BOTELLA

Soil Surface Texture: clay loam

Hydrologic Group: Class B - Moderate infiltration rates. Deep and moderately deep, moderately well and well drained soils with moderately coarse textures.

Soil Drainage Class: Not reported

Hydric Status: Soil does not meet the requirements for a hydric soil.

Corrosion Potential - Uncoated Steel: MODERATE

Depth to Bedrock Min: > 60 inches

Depth to Bedrock Max: > 60 inches

## GEOCHECK® - PHYSICAL SETTING SOURCE SUMMARY

| Soil Layer Information |           |           |                    |  |  |                           |                        |
|------------------------|-----------|-----------|--------------------|--|--|---------------------------|------------------------|
| Layer                  | Boundary  |           | Soil Texture Class | Classification   |  | Permeability Rate (in/hr) | Soil Reaction (pH)     |
|                        | Upper     | Lower     |                    | AASHTO Group   | Unified Soil   |                           |                        |
| 1                      | 0 inches  | 9 inches  | clay loam          | Silt-Clay Materials (more than 35 pct. passing No. 200), Clayey Soils. | FINE-GRAINED SOILS, Silts and Clays (liquid limit less than 50%), Lean Clay Soils. | Max: 0.60<br>Min: 0.20    | Max: 7.30<br>Min: 5.60 |
| 2                      | 9 inches  | 41 inches | silty clay loam    | Silt-Clay Materials (more than 35 pct. passing No. 200), Clayey Soils. | FINE-GRAINED SOILS, Silts and Clays (liquid limit less than 50%), Lean Clay Soils. | Max: 0.60<br>Min: 0.20    | Max: 7.80<br>Min: 5.60 |
| 3                      | 41 inches | 76 inches | sandy clay loam    | Silt-Clay Materials (more than 35 pct. passing No. 200), Clayey Soils. | COARSE-GRAINED SOILS, Sands, Sands with fines, Clayey sand.                        | Max: 0.60<br>Min: 0.20    | Max: 7.80<br>Min: 5.60 |

### OTHER SOIL TYPES IN AREA

Based on Soil Conservation Service STATSGO data, the following additional subordinant soil types may appear within the general area of target property.

Soil Surface Textures: No Other Soil Types

Surficial Soil Types: No Other Soil Types

Shallow Soil Types: No Other Soil Types

Deeper Soil Types: No Other Soil Types

### LOCAL / REGIONAL WATER AGENCY RECORDS

EDR Local/Regional Water Agency records provide water well information to assist the environmental professional in assessing sources that may impact ground water flow direction, and in forming an opinion about the impact of contaminant migration on nearby drinking water wells.

### WELL SEARCH DISTANCE INFORMATION

| <u>DATABASE</u>  | <u>SEARCH DISTANCE (miles)</u> |
|------------------|--------------------------------|
| Federal USGS     | 1.000                          |
| Federal FRDS PWS | Nearest PWS within 0.001 miles |
| State Database   | 1.000                          |

# GEOCHECK® - PHYSICAL SETTING SOURCE SUMMARY

## FEDERAL USGS WELL INFORMATION

| <u>MAP ID</u> | <u>WELL ID</u>  | <u>LOCATION<br/>FROM TP</u> |
|---------------|-----------------|-----------------------------|
| 4             | USGS40000182252 | 1/2 - 1 Mile SW             |
| B12           | USGS40000182354 | 1/2 - 1 Mile ENE            |
| B13           | USGS40000182353 | 1/2 - 1 Mile ENE            |
| B14           | USGS40000182355 | 1/2 - 1 Mile ENE            |
| C15           | USGS40000182222 | 1/2 - 1 Mile SSE            |
| B16           | USGS40000182356 | 1/2 - 1 Mile ENE            |
| B17           | USGS40000182361 | 1/2 - 1 Mile ENE            |
| C18           | USGS40000182214 | 1/2 - 1 Mile SSE            |

## FEDERAL FRDS PUBLIC WATER SUPPLY SYSTEM INFORMATION

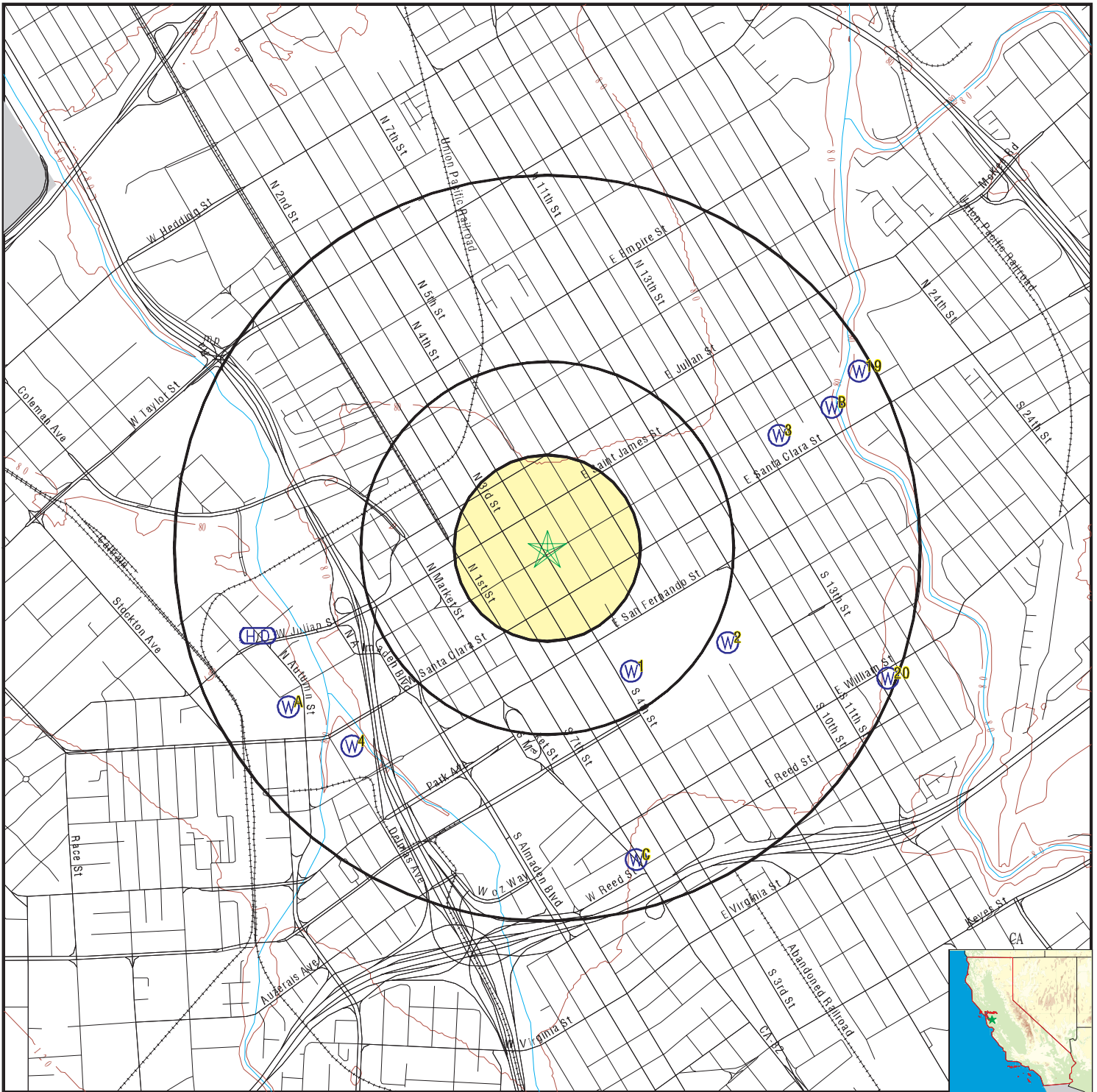
| <u>MAP ID</u>       | <u>WELL ID</u> | <u>LOCATION<br/>FROM TP</u> |
|---------------------|----------------|-----------------------------|
| No PWS System Found |                |                             |

Note: PWS System location is not always the same as well location.

## STATE DATABASE WELL INFORMATION

| <u>MAP ID</u> | <u>WELL ID</u> | <u>LOCATION<br/>FROM TP</u> |
|---------------|----------------|-----------------------------|
| 1             | 7666           | 1/4 - 1/2 Mile SE           |
| 2             | 7654           | 1/2 - 1 Mile ESE            |
| 3             | 7653           | 1/2 - 1 Mile ENE            |
| A5            | 7649           | 1/2 - 1 Mile WSW            |
| A6            | 6829           | 1/2 - 1 Mile WSW            |
| A7            | 6823           | 1/2 - 1 Mile WSW            |
| A8            | 7650           | 1/2 - 1 Mile WSW            |
| A9            | 7679           | 1/2 - 1 Mile WSW            |
| A10           | 7678           | 1/2 - 1 Mile WSW            |
| A11           | 7652           | 1/2 - 1 Mile WSW            |
| 19            | 7660           | 1/2 - 1 Mile ENE            |
| 20            | 7661           | 1/2 - 1 Mile ESE            |

# PHYSICAL SETTING SOURCE MAP - 5066882.2s



- County Boundary
- Major Roads
- Contour Lines
- Earthquake Fault Lines
- Airports
- Earthquake epicenter, Richter 5 or greater
- Water Wells
- Public Water Supply Wells
- Cluster of Multiple Icons

- Groundwater Flow Direction
- Indeterminate Groundwater Flow at Location
- Groundwater Flow Varies at Location
- Closest Hydrogeological Data
- Oil, gas or related wells

SITE NAME: 4th - SJ  
 ADDRESS: 100 N. 4th Street  
 San Jose CA 95112  
 LAT/LONG: 37.339448 / 121.888458

CLIENT: ACS Associates  
 CONTACT: Susan and Chris Huang  
 INQUIRY #: 5066882.2s  
 DATE: October 04, 2017 10:01 am

# GEOCHECK® - PHYSICAL SETTING SOURCE MAP FINDINGS

Map ID  
 Direction  
 Distance  
 Elevation

Database      EDR ID Number

**1**  
**SE**  
**1/4 - 1/2 Mile**  
**Higher**

**CA WELLS      7666**

**Water System Information:**

|                                    |   |               |                              |
|------------------------------------|---|---------------|------------------------------|
| Prime Station Code:                | 07S/01E-16C02 M                             | User ID:      | HEN                          |
| FRDS Number:                       | 4310011111                                  | County:       | Santa Clara                  |
| District Number:                   | 05  | Station Type: | WELL/AMBNT/MUN/INTAKE/SUPPLY |
| Water Type:                        | Well/Groundwater                            | Well Status:  | Active Raw                   |
| Source Lat/Long:                   | 372005.0 1215300.0                          | Precision:    | 1 Mile (One Minute)          |
| Source Name:                       | TWELFTH ST. WELL 04                         |               |                              |
| System Number:                     | 4310011                                     |               |                              |
| System Name:                       | San Jose Water Company                      |               |                              |
| Organization That Operates System: | 1221 S. Bascom Avenue<br>San Jose, CA 95128 |               |                              |
| Pop Served:                        | 944000                                      | Connections:  | 206890                       |
| Area Served:                       | SAN JOSE VICINITY                           |               |                              |
| Sample Collected:                  | 16-NOV-11                                   | Findings:     | 17. MG/L                     |
| Chemical:                          | NITRATE (AS NO3)                            |               |                              |
| Sample Collected:                  | 05-DEC-11                                   | Findings:     | 17. MG/L                     |
| Chemical:                          | NITRATE (AS NO3)                            |               |                              |
| Sample Collected:                  | 06-MAR-12                                   | Findings:     | 18. MG/L                     |
| Chemical:                          | NITRATE (AS NO3)                            |               |                              |
| Sample Collected:                  | 13-JUN-12                                   | Findings:     | 24. MG/L                     |
| Chemical:                          | NITRATE (AS NO3)                            |               |                              |
| Sample Collected:                  | 19-SEP-12                                   | Findings:     | 700. US                      |
| Chemical:                          | SPECIFIC CONDUCTANCE                        |               |                              |
| Sample Collected:                  | 19-SEP-12                                   | Findings:     | 7.23                         |
| Chemical:                          | PH, LABORATORY                              |               |                              |
| Sample Collected:                  | 19-SEP-12                                   | Findings:     | 250. MG/L                    |
| Chemical:                          | ALKALINITY (TOTAL) AS CaCO3                 |               |                              |
| Sample Collected:                  | 19-SEP-12                                   | Findings:     | 300. MG/L                    |
| Chemical:                          | BICARBONATE ALKALINITY                      |               |                              |
| Sample Collected:                  | 19-SEP-12                                   | Findings:     | 330. MG/L                    |
| Chemical:                          | HARDNESS (TOTAL) AS CaCO3                   |               |                              |
| Sample Collected:                  | 19-SEP-12                                   | Findings:     | 74. MG/L                     |
| Chemical:                          | CALCIUM                                     |               |                              |
| Sample Collected:                  | 19-SEP-12                                   | Findings:     | 35. MG/L                     |
| Chemical:                          | MAGNESIUM                                   |               |                              |
| Sample Collected:                  | 19-SEP-12                                   | Findings:     | 37. MG/L                     |
| Chemical:                          | SODIUM                                      |               |                              |
| Sample Collected:                  | 19-SEP-12                                   | Findings:     | 1.4 MG/L                     |
| Chemical:                          | POTASSIUM                                   |               |                              |



## GEOCHECK® - PHYSICAL SETTING SOURCE MAP FINDINGS

|                   |                                 |           |             |
|-------------------|---------------------------------|-----------|-------------|
| Sample Collected: | 19-SEP-12                       | Findings: | 53. MG/L    |
| Chemical:         | CHLORIDE                        |           |             |
| Sample Collected: | 19-SEP-12                       | Findings: | 58. MG/L    |
| Chemical:         | SULFATE                         |           |             |
| Sample Collected: | 19-SEP-12                       | Findings: | 170. UG/L   |
| Chemical:         | BARIUM                          |           |             |
| Sample Collected: | 19-SEP-12                       | Findings: | 290. UG/L   |
| Chemical:         | IRON                            |           |             |
| Sample Collected: | 19-SEP-12                       | Findings: | 59. UG/L    |
| Chemical:         | ALUMINUM                        |           |             |
| Sample Collected: | 19-SEP-12                       | Findings: | 550. MG/L   |
| Chemical:         | TOTAL DISSOLVED SOLIDS          |           |             |
| Sample Collected: | 19-SEP-12                       | Findings: | - 0.16      |
| Chemical:         | LANGELIER INDEX AT SOURCE TEMP. |           |             |
| Sample Collected: | 19-SEP-12                       | Findings: | 26. MG/L    |
| Chemical:         | NITRATE (AS NO3)                |           |             |
| Sample Collected: | 19-SEP-12                       | Findings: | 26000. UG/L |
| Chemical:         | CARBON DIOXIDE                  |           |             |
| Sample Collected: | 19-SEP-12                       | Findings: | 0.71 NTU    |
| Chemical:         | TURBIDITY, LABORATORY           |           |             |
| Sample Collected: | 19-SEP-12                       | Findings: | 11.89       |
| Chemical:         | AGGRSSIVE INDEX (CORROSIVITY)   |           |             |
| Sample Collected: | 19-SEP-12                       | Findings: | 5900. MG/L  |
| Chemical:         | NITRATE + NITRITE (AS N)        |           |             |
| Sample Collected: | 14-JAN-13                       | Findings: | 2.5 UG/L    |
| Chemical:         | CHROMIUM, HEXAVALENT            |           |             |
| Sample Collected: | 06-JUN-13                       | Findings: | 27. MG/L    |
| Chemical:         | NITRATE (AS NO3)                |           |             |
| Sample Collected: | 17-SEP-13                       | Findings: | 0.6 PCI/L   |
| Chemical:         | GROSS ALPHA COUNTING ERROR      |           |             |
| Sample Collected: | 17-SEP-13                       | Findings: | 1.8 PCI/L   |
| Chemical:         | GROSS ALPHA MDA95               |           |             |
| Sample Collected: | 02-JUN-14                       | Findings: | 25. MG/L    |
| Chemical:         | NITRATE (AS NO3)                |           |             |
| Sample Collected: | 11-SEP-14                       | Findings: | 20. MG/L    |
| Chemical:         | NITRATE (AS NO3)                |           |             |
| Sample Collected: | 02-DEC-14                       | Findings: | 26. MG/L    |
| Chemical:         | NITRATE (AS NO3)                |           |             |
| Sample Collected: | 02-JUN-15                       | Findings: | 25. MG/L    |
| Chemical:         | NITRATE (AS NO3)                |           |             |
| Sample Collected: | 02-SEP-15                       | Findings: | 700. US     |
| Chemical:         | SPECIFIC CONDUCTANCE            |           |             |
| Sample Collected: | 02-SEP-15                       | Findings: | 7.11        |
| Chemical:         | PH, LABORATORY                  |           |             |

## GEOCHECK® - PHYSICAL SETTING SOURCE MAP FINDINGS

|                   |                               |           |             |
|-------------------|-------------------------------|-----------|-------------|
| Sample Collected: | 02-SEP-15                     | Findings: | 220. MG/L   |
| Chemical:         | ALKALINITY (TOTAL) AS CaCO3   |           |             |
| Sample Collected: | 02-SEP-15                     | Findings: | 270. MG/L   |
| Chemical:         | BICARBONATE ALKALINITY        |           |             |
| Sample Collected: | 02-SEP-15                     | Findings: | 255. MG/L   |
| Chemical:         | HARDNESS (TOTAL) AS CaCO3     |           |             |
| Sample Collected: | 02-SEP-15                     | Findings: | 63. MG/L    |
| Chemical:         | CALCIUM                       |           |             |
| Sample Collected: | 02-SEP-15                     | Findings: | 23. MG/L    |
| Chemical:         | MAGNESIUM                     |           |             |
| Sample Collected: | 02-SEP-15                     | Findings: | 48. MG/L    |
| Chemical:         | SODIUM                        |           |             |
| Sample Collected: | 02-SEP-15                     | Findings: | 1.3 MG/L    |
| Chemical:         | POTASSIUM                     |           |             |
| Sample Collected: | 02-SEP-15                     | Findings: | 56. MG/L    |
| Chemical:         | CHLORIDE                      |           |             |
| Sample Collected: | 02-SEP-15                     | Findings: | 61. MG/L    |
| Chemical:         | SULFATE                       |           |             |
| Sample Collected: | 02-SEP-15                     | Findings: | 190. UG/L   |
| Chemical:         | BARIUM                        |           |             |
| Sample Collected: | 02-SEP-15                     | Findings: | 2.4 UG/L    |
| Chemical:         | CHROMIUM, HEXAVALENT          |           |             |
| Sample Collected: | 02-SEP-15                     | Findings: | 450. MG/L   |
| Chemical:         | TOTAL DISSOLVED SOLIDS        |           |             |
| Sample Collected: | 02-SEP-15                     | Findings: | 24. MG/L    |
| Chemical:         | NITRATE (AS NO3)              |           |             |
| Sample Collected: | 02-SEP-15                     | Findings: | 30000. UG/L |
| Chemical:         | CARBON DIOXIDE                |           |             |
| Sample Collected: | 02-SEP-15                     | Findings: | 0.15 NTU    |
| Chemical:         | TURBIDITY, LABORATORY         |           |             |
| Sample Collected: | 02-SEP-15                     | Findings: | 11.65       |
| Chemical:         | AGGRSSIVE INDEX (CORROSIVITY) |           |             |
| Sample Collected: | 02-SEP-15                     | Findings: | 5500. MG/L  |
| Chemical:         | NITRATE + NITRITE (AS N)      |           |             |
| Sample Collected: | 10-FEB-16                     | Findings: | 6.2 MG/L    |
| Chemical:         | NITRATE (AS N)                |           |             |

2  
ESE  
1/2 - 1 Mile  
Higher

CA WELLS 7654

**Water System Information:**

|                     |                     |               |                         |
|---------------------|---------------------|---------------|-------------------------|
| Prime Station Code: | 07S/01E-08J01 M     | User ID:      | HEN                     |
| FRDS Number:        | 4310028003          | County:       | Santa Clara             |
| District Number:    | 05                  | Station Type: | WELL/AMBNT              |
| Water Type:         | Well/Groundwater    | Well Status:  | Active Untreated        |
| Source Lat/Long:    | 372009.8 1215243.3  | Precision:    | 1,000 Feet (10 Seconds) |
| Source Name:        | MAIN CAMPUS WELL 02 |               |                         |

## GEOCHECK® - PHYSICAL SETTING SOURCE MAP FINDINGS

|                                    |   |              |           |
|------------------------------------|---|--------------|-----------|
| System Number:                     | 4310028                                     |              |           |
| System Name:                       | San Jose State University                   |              |           |
| Organization That Operates System: | One Washington Square<br>San Jose, CA 95192 |              |           |
| Pop Served:                        | 30000                                       | Connections: | 1000      |
| Area Served:                       | Not Reported                                |              |           |
| Sample Collected:                  | 31-OCT-11                                   | Findings:    | 28. MG/L  |
| Chemical:                          | NITRATE (AS NO3)                            |              |           |
| Sample Collected:                  | 30-JAN-12                                   | Findings:    | 820. US   |
| Chemical:                          | SPECIFIC CONDUCTANCE                        |              |           |
| Sample Collected:                  | 30-JAN-12                                   | Findings:    | 7.7       |
| Chemical:                          | PH, LABORATORY                              |              |           |
| Sample Collected:                  | 30-JAN-12                                   | Findings:    | 294. MG/L |
| Chemical:                          | ALKALINITY (TOTAL) AS CaCO3                 |              |           |
| Sample Collected:                  | 30-JAN-12                                   | Findings:    | 359. MG/L |
| Chemical:                          | BICARBONATE ALKALINITY                      |              |           |
| Sample Collected:                  | 30-JAN-12                                   | Findings:    | 379. MG/L |
| Chemical:                          | HARDNESS (TOTAL) AS CaCO3                   |              |           |
| Sample Collected:                  | 30-JAN-12                                   | Findings:    | 84. MG/L  |
| Chemical:                          | CALCIUM                                     |              |           |
| Sample Collected:                  | 30-JAN-12                                   | Findings:    | 41. MG/L  |
| Chemical:                          | MAGNESIUM                                   |              |           |
| Sample Collected:                  | 30-JAN-12                                   | Findings:    | 31. MG/L  |
| Chemical:                          | SODIUM                                      |              |           |
| Sample Collected:                  | 30-JAN-12                                   | Findings:    | 1.4 MG/L  |
| Chemical:                          | POTASSIUM                                   |              |           |
| Sample Collected:                  | 30-JAN-12                                   | Findings:    | 50. MG/L  |
| Chemical:                          | CHLORIDE                                    |              |           |
| Sample Collected:                  | 30-JAN-12                                   | Findings:    | 55. MG/L  |
| Chemical:                          | SULFATE                                     |              |           |
| Sample Collected:                  | 30-JAN-12                                   | Findings:    | 202. UG/L |
| Chemical:                          | BARIUM                                      |              |           |
| Sample Collected:                  | 30-JAN-12                                   | Findings:    | 14. UG/L  |
| Chemical:                          | CHROMIUM (TOTAL)                            |              |           |
| Sample Collected:                  | 30-JAN-12                                   | Findings:    | 6. UG/L   |
| Chemical:                          | SELENIUM                                    |              |           |
| Sample Collected:                  | 30-JAN-12                                   | Findings:    | 528. MG/L |
| Chemical:                          | TOTAL DISSOLVED SOLIDS                      |              |           |
| Sample Collected:                  | 30-JAN-12                                   | Findings:    | 1.15      |
| Chemical:                          | LANGELIER INDEX @ 60 C                      |              |           |
| Sample Collected:                  | 30-JAN-12                                   | Findings:    | 0.55      |
| Chemical:                          | LANGELIER INDEX AT SOURCE TEMP.             |              |           |
| Sample Collected:                  | 30-JAN-12                                   | Findings:    | 24. MG/L  |
| Chemical:                          | NITRATE (AS NO3)                            |              |           |

## GEOCHECK® - PHYSICAL SETTING SOURCE MAP FINDINGS

|                   |                      |           |              |
|-------------------|----------------------|-----------|--------------|
| Sample Collected: | 30-JAN-12            | Findings: | 7.e-002 MG/L |
| Chemical:         | BROMIDE              |           |              |
| Sample Collected: | 30-JAN-12            | Findings: | 3.6 UG/L     |
| Chemical:         | CHROMIUM, HEXAVALENT |           |              |
| Sample Collected: | 02-JUL-12            | Findings: | 810. US      |
| Chemical:         | SPECIFIC CONDUCTANCE |           |              |
| Sample Collected: | 13-NOV-12            | Findings: | 23. MG/L     |
| Chemical:         | NITRATE (AS NO3)     |           |              |
| Sample Collected: | 04-MAR-13            | Findings: | 24. MG/L     |
| Chemical:         | NITRATE (AS NO3)     |           |              |
| Sample Collected: | 10-JUN-13            | Findings: | 26. MG/L     |
| Chemical:         | NITRATE (AS NO3)     |           |              |
| Sample Collected: | 10-JUN-13            | Findings: | 850. US      |
| Chemical:         | SPECIFIC CONDUCTANCE |           |              |
| Sample Collected: | 16-DEC-13            | Findings: | 28. MG/L     |
| Chemical:         | NITRATE (AS NO3)     |           |              |
| Sample Collected: | 03-FEB-14            | Findings: | 27. MG/L     |
| Chemical:         | NITRATE (AS NO3)     |           |              |
| Sample Collected: | 21-APR-14            | Findings: | 27. MG/L     |
| Chemical:         | NITRATE (AS NO3)     |           |              |

**3**  
**ENE**  
**1/2 - 1 Mile**  
**Higher**

**CA WELLS 7653**

**Water System Information:**

|                                    |  |               |                         |
|------------------------------------|--|---------------|-------------------------|
| Prime Station Code:                | 07S/01E-08A01 M                            | User ID:      | HEN                     |
| FRDS Number:                       | 4300818001                                 | County:       | Santa Clara             |
| District Number:                   | 05   | Station Type: | WELL/AMBNT/MUN/INTAKE   |
| Water Type:                        | Well/Groundwater                           | Well Status:  | Active Raw              |
| Source Lat/Long:                   | 372038.0 1215234.0                         | Precision:    | 1,000 Feet (10 Seconds) |
| Source Name:                       | WELL 01                                    |               |                         |
| System Number:                     | 4300818                                    |               |                         |
| System Name:                       | Good Samaritan Health System-San Jose      |               |                         |
| Organization That Operates System: | 657 E SANTA CLARA ST<br>SAN JOSE, CA 95112 |               |                         |
| Pop Served:                        | 1400                                       | Connections:  | 4                       |
| Area Served:                       | Not Reported                               |               |                         |

**4**  
**SW**  
**1/2 - 1 Mile**  
**Higher**

**FED USGS USGS40000182252**

|                             |                                      |                       |              |
|-----------------------------|--------------------------------------|-----------------------|--------------|
| Org. Identifier:            | USGS-CA                              |                       |              |
| Formal name:                | USGS California Water Science Center |                       |              |
| Monloc Identifier:          | USGS-371955121535101                 |                       |              |
| Monloc name:                | 007S001E07R004M                      |                       |              |
| Monloc type:                | Well                                 |                       |              |
| Monloc desc:                | Not Reported                         |                       |              |
| Huc code:                   | Not Reported                         | Drainagearea value:   | Not Reported |
| Drainagearea Units:         | Not Reported                         | Contrib drainagearea: | Not Reported |
| Contrib drainagearea units: | Not Reported                         | Latitude:             | 37.33175     |
| Longitude:                  | -121.8979722                         | Sourcemap scale:      | 24000        |

## GEOCHECK® - PHYSICAL SETTING SOURCE MAP FINDINGS

|                          |  |                          |              |
|--------------------------|--|--------------------------|--------------|
| Horiz Acc measure:       | 1  | Horiz Acc measure units: | seconds      |
| Horiz Collection method: | Global positioning system (GPS), uncorrected |                          |              |
| Horiz coord refsys:      | NAD83  | Vert measure val:        | 75           |
| Vert measure units:      | feet   | Vertacc measure val:     | 2.5          |
| Vert accmeasure units:   | feet   |                          |              |
| Vertcollection method:   | Interpolated from topographic map            |                          |              |
| Vert coord refsys:       | NGVD29                                       | Countrycode:             | US           |
| Aquifername:             | California Coastal Basin aquifers            |                          |              |
| Formation type:          | Not Reported                                 |                          |              |
| Aquifer type:            | Not Reported                                 |                          |              |
| Construction date:       | Not Reported                                 | Welldepth:               | 800          |
| Welldepth units:         | ft   | Wellholedepth:           | Not Reported |
| Wellholedepth units:     | Not Reported                                 |                          |              |

Ground-water levels, Number of Measurements: 0

**A5**  
**WSW**  
**1/2 - 1 Mile**  
**Higher**

**CA WELLS 7649**

**Water System Information:**

|                                    |   |               |                              |
|------------------------------------|---|---------------|------------------------------|
| Prime Station Code:                | 07S/01E-07R02 M                             | User ID:      | HEN                          |
| FRDS Number:                       | 4310011062                                  | County:       | Santa Clara                  |
| District Number:                   | 05  | Station Type: | WELL/AMBNT/MUN/INTAKE/SUPPLY |
| Water Type:                        | Well/Groundwater                            | Well Status:  | Inactive Raw                 |
| Source Lat/Long:                   | 372000.0 1215400.0                          | Precision:    | Undefined                    |
| Source Name:                       | MAIN STATION-M - INACTIVE                   |               |                              |
| System Number:                     | 4310011                                     |               |                              |
| System Name:                       | San Jose Water Company                      |               |                              |
| Organization That Operates System: | 1221 S. Bascom Avenue<br>San Jose, CA 95128 |               |                              |
| Pop Served:                        | 944000                                      | Connections:  | 206890                       |
| Area Served:                       | SAN JOSE VICINITY                           |               |                              |

**A6**  
**WSW**  
**1/2 - 1 Mile**  
**Higher**

**CA WELLS 6829**

**Water System Information:**

|                                    |   |               |                              |
|------------------------------------|---|---------------|------------------------------|
| Prime Station Code:                | 06S/01E-17G06 M                             | User ID:      | HEN                          |
| FRDS Number:                       | 4310011049                                  | County:       | Santa Clara                  |
| District Number:                   | 05  | Station Type: | WELL/AMBNT/MUN/INTAKE/SUPPLY |
| Water Type:                        | Well/Groundwater                            | Well Status:  | Standby Untreated            |
| Source Lat/Long:                   | 372000.0 1215400.0                          | Precision:    | 1 Mile (One Minute)          |
| Source Name:                       | FLEURY WELL 03 - STANDBY                    |               |                              |
| System Number:                     | 4310011                                     |               |                              |
| System Name:                       | San Jose Water Company                      |               |                              |
| Organization That Operates System: | 1221 S. Bascom Avenue<br>San Jose, CA 95128 |               |                              |
| Pop Served:                        | 944000                                      | Connections:  | 206890                       |
| Area Served:                       | SAN JOSE VICINITY                           |               |                              |

# GEOCHECK® - PHYSICAL SETTING SOURCE MAP FINDINGS

Map ID  
 Direction  
 Distance  
 Elevation

Database      EDR ID Number

**A7**  
**WSW**  
 1/2 - 1 Mile  
 Higher

**CA WELLS      6823**

**Water System Information:**

|   |  |  |                          |
|---|--|--|--------------------------|
| Prime Station Code: 06S/01E-16K03 M   | User ID: HEN                               | FRDS Number: 4310011035                | County: Santa Clara      |
| District Number: 05   | Station Type: WELL/AMBNT/MUN/INTAKE/SUPPLY | Water Type: Well/Groundwater           | Well Status: Standby Raw |
| Source Lat/Long: 372000.0 1215400.0   | Precision: 1 Mile (One Minute)             | Source Name: CROPLEY WELL 01 - STANDBY |                          |
| System Number: 4310011  |  | System Name: San Jose Water Company    |                          |
| Organization That Operates System:<br>1221 S. Bascom Avenue<br>San Jose, CA 95128 |  |  |                          |
| Pop Served: 944000  | Connections: 206890                        | Area Served: SAN JOSE VICINITY         |                          |

**A8**  
**WSW**  
 1/2 - 1 Mile  
 Higher

**CA WELLS      7650**

**Water System Information:**

|   |  |                                     |                               |
|---|--|-------------------------------------|-------------------------------|
| Prime Station Code: 07S/01E-07R04 M   | User ID: HEN                               | FRDS Number: 4310011063             | County: Santa Clara           |
| District Number: 05   | Station Type: WELL/AMBNT/MUN/INTAKE/SUPPLY | Water Type: Well/Groundwater        | Well Status: Active Untreated |
| Source Lat/Long: 372000.0 1215400.0   | Precision: 0.5 Mile (30 Seconds)           | Source Name: MAIN STATION-P         |                               |
| System Number: 4310011  |  | System Name: San Jose Water Company |                               |
| Organization That Operates System:<br>1221 S. Bascom Avenue<br>San Jose, CA 95128 |  |                                     |                               |
| Pop Served: 944000  | Connections: 206890                        | Area Served: SAN JOSE VICINITY      |                               |
| Sample Collected: 25-JAN-06   | Findings: 26.899 MG/L                      | Chemical: NITRATE (AS NO3)          |                               |

**A9**  
**WSW**  
 1/2 - 1 Mile  
 Higher

**CA WELLS      7679**

**Water System Information:**

|                                     |  |                                       |                                |
|-------------------------------------|--|---------------------------------------|--------------------------------|
| Prime Station Code: 07S/01E-18A02 M | User ID: HEN                               | FRDS Number: 4310011041               | County: Santa Clara            |
| District Number: 05                 | Station Type: WELL/AMBNT/MUN/INTAKE/SUPPLY | Water Type: Well/Groundwater          | Well Status: Standby Untreated |
| Source Lat/Long: 372000.0 1215400.0 | Precision: Undefined                       | Source Name: DELMAS WELL 02 - STANDBY |                                |

# GEOCHECK® - PHYSICAL SETTING SOURCE MAP FINDINGS

|                                    |                        |              |             |
|------------------------------------|------------------------|--------------|-------------|
| System Number:                     | 4310011                |              |             |
| System Name:                       | San Jose Water Company |              |             |
| Organization That Operates System: | 1221 S. Bascom Avenue  |              |             |
|                                    | San Jose, CA 95128     |              |             |
| Pop Served:                        | 944000                 | Connections: | 206890      |
| Area Served:                       | SAN JOSE VICINITY      |              |             |
| Sample Collected:                  | 08-AUG-06              | Findings:    | 29.745 MG/L |
| Chemical:                          | NITRATE (AS NO3)       |              |             |

**A10**  
**WSW**  
**1/2 - 1 Mile**  
**Higher**

**CA WELLS    7678**

**Water System Information:**

|                                    |                          |               |                              |
|------------------------------------|--------------------------|---------------|------------------------------|
| Prime Station Code:                | 07S/01E-18A01 M          | User ID:      | HEN                          |
| FRDS Number:                       | 4310011064               | County:       | Santa Clara                  |
| District Number:                   | 05                       | Station Type: | WELL/AMBNT/MUN/INTAKE/SUPPLY |
| Water Type:                        | Well/Groundwater         | Well Status:  | Standby Untreated            |
| Source Lat/Long:                   | 372000.0 1215400.0       | Precision:    | 0.5 Mile (30 Seconds)        |
| Source Name:                       | MAIN STATION-R - STANDBY |               |                              |
| System Number:                     | 4310011                  |               |                              |
| System Name:                       | San Jose Water Company   |               |                              |
| Organization That Operates System: | 1221 S. Bascom Avenue    |               |                              |
|                                    | San Jose, CA 95128       |               |                              |
| Pop Served:                        | 944000                   | Connections:  | 206890                       |
| Area Served:                       | SAN JOSE VICINITY        |               |                              |

**A11**  
**WSW**  
**1/2 - 1 Mile**  
**Higher**

**CA WELLS    7652**

**Water System Information:**

|                                    |                        |               |                              |
|------------------------------------|------------------------|---------------|------------------------------|
| Prime Station Code:                | 07S/01E-07R08 M        | User ID:      | HEN                          |
| FRDS Number:                       | 4310011066             | County:       | Santa Clara                  |
| District Number:                   | 05                     | Station Type: | WELL/AMBNT/MUN/INTAKE/SUPPLY |
| Water Type:                        | Well/Groundwater       | Well Status:  | Active Untreated             |
| Source Lat/Long:                   | 372000.0 1215400.0     | Precision:    | 0.5 Mile (30 Seconds)        |
| Source Name:                       | MAIN STATION-T         |               |                              |
| System Number:                     | 4310011                |               |                              |
| System Name:                       | San Jose Water Company |               |                              |
| Organization That Operates System: | 1221 S. Bascom Avenue  |               |                              |
|                                    | San Jose, CA 95128     |               |                              |
| Pop Served:                        | 944000                 | Connections:  | 206890                       |
| Area Served:                       | SAN JOSE VICINITY      |               |                              |
| Sample Collected:                  | 19-SEP-06              | Findings:     | 28.755 MG/L                  |
| Chemical:                          | NITRATE (AS NO3)       |               |                              |

**B12**  
**ENE**  
**1/2 - 1 Mile**  
**Higher**

**FED USGS    USGS40000182354**

## GEOCHECK® - PHYSICAL SETTING SOURCE MAP FINDINGS

|                             |  |                          |              |
|-----------------------------|--|--------------------------|--------------|
| Org. Identifier:            | USGS-CA                                      |                          |              |
| Formal name:                | USGS California Water Science Center         |                          |              |
| Monloc Identifier:          | USGS-372041121522502                         |                          |              |
| Monloc name:                | 007S001E09D004M                              |                          |              |
| Monloc type:                | Well   |                          |              |
| Monloc desc:                | Not Reported                                 |                          |              |
| Huc code:                   | Not Reported                                 | Drainagearea value:      | Not Reported |
| Drainagearea Units:         | Not Reported                                 | Contrib drainagearea:    | Not Reported |
| Contrib drainagearea units: | Not Reported                                 | Latitude:                | 37.3446244   |
| Longitude:                  | -121.8745659                                 | Sourcemap scale:         | 24000        |
| Horiz Acc measure:          | .5   | Horiz Acc measure units: | seconds      |
| Horiz Collection method:    | Global positioning system (GPS), uncorrected |                          |              |
| Horiz coord refsys:         | NAD83  | Vert measure val:        | 95           |
| Vert measure units:         | feet   | Vertacc measure val:     | 10           |
| Vert accmeasure units:      | feet   |                          |              |
| Vertcollection method:      | Interpolated from topographic map            |                          |              |
| Vert coord refsys:          | NGVD29                                       | Countrycode:             | US           |
| Aquifername:                | California Coastal Basin aquifers            |                          |              |
| Formation type:             | Not Reported                                 |                          |              |
| Aquifer type:               | Not Reported                                 |                          |              |
| Construction date:          | Not Reported                                 | Welldepth:               | 698          |
| Welldepth units:            | ft   | Wellholedepth:           | Not Reported |
| Wellholedepth units:        | Not Reported                                 |                          |              |

Ground-water levels, Number of Measurements: 0

**B13  
ENE  
1/2 - 1 Mile  
Higher**

**FED USGS      USGS40000182353**

|                             |  |                          |              |
|-----------------------------|--|--------------------------|--------------|
| Org. Identifier:            | USGS-CA                                      |                          |              |
| Formal name:                | USGS California Water Science Center         |                          |              |
| Monloc Identifier:          | USGS-372040121522403                         |                          |              |
| Monloc name:                | 007S001E09D005M                              |                          |              |
| Monloc type:                | Well   |                          |              |
| Monloc desc:                | Not Reported                                 |                          |              |
| Huc code:                   | Not Reported                                 | Drainagearea value:      | Not Reported |
| Drainagearea Units:         | Not Reported                                 | Contrib drainagearea:    | Not Reported |
| Contrib drainagearea units: | Not Reported                                 | Latitude:                | 37.3443578   |
| Longitude:                  | -121.8743492                                 | Sourcemap scale:         | 24000        |
| Horiz Acc measure:          | .5   | Horiz Acc measure units: | seconds      |
| Horiz Collection method:    | Global positioning system (GPS), uncorrected |                          |              |
| Horiz coord refsys:         | NAD83  | Vert measure val:        | 95           |
| Vert measure units:         | feet   | Vertacc measure val:     | 10           |
| Vert accmeasure units:      | feet   |                          |              |
| Vertcollection method:      | Interpolated from topographic map            |                          |              |
| Vert coord refsys:          | NGVD29                                       | Countrycode:             | US           |
| Aquifername:                | California Coastal Basin aquifers            |                          |              |
| Formation type:             | Not Reported                                 |                          |              |
| Aquifer type:               | Not Reported                                 |                          |              |
| Construction date:          | Not Reported                                 | Welldepth:               | 725          |
| Welldepth units:            | ft   | Wellholedepth:           | Not Reported |
| Wellholedepth units:        | Not Reported                                 |                          |              |

Ground-water levels, Number of Measurements: 0



# GEOCHECK® - PHYSICAL SETTING SOURCE MAP FINDINGS

Map ID  
 Direction  
 Distance  
 Elevation

Database      EDR ID Number

**B14**  
**ENE**  
**1/2 - 1 Mile**  
**Higher**

**FED USGS      USGS40000182355**

|                             |  |                          |              |
|-----------------------------|--|--------------------------|--------------|
| Org. Identifier:            | USGS-CA                                      |                          |              |
| Formal name:                | USGS California Water Science Center         |                          |              |
| Monloc Identifier:          | USGS-372042121522501                         |                          |              |
| Monloc name:                | 007S001E09D003M                              |                          |              |
| Monloc type:                | Well   |                          |              |
| Monloc desc:                | Not Reported                                 |                          |              |
| Huc code:                   | 18050003                                     | Drainagearea value:      | Not Reported |
| Drainagearea Units:         | Not Reported                                 | Contrib drainagearea:    | Not Reported |
| Contrib drainagearea units: | Not Reported                                 | Latitude:                | 37.3449167   |
| Longitude:                  | -121.8746667                                 | Sourcemap scale:         | 24000        |
| Horiz Acc measure:          | .5   | Horiz Acc measure units: | seconds      |
| Horiz Collection method:    | Global positioning system (GPS), uncorrected |                          |              |
| Horiz coord refsys:         | NAD83  | Vert measure val:        | 120          |
| Vert measure units:         | feet   | Vertacc measure val:     | 10           |
| Vert accmeasure units:      | feet   |                          |              |
| Vertcollection method:      | Interpolated from topographic map            |                          |              |
| Vert coord refsys:          | NGVD29                                       | Countrycode:             | US           |
| Aquifername:                | California Coastal Basin aquifers            |                          |              |
| Formation type:             | Not Reported                                 |                          |              |
| Aquifer type:               | Not Reported                                 |                          |              |
| Construction date:          | Not Reported                                 | Welldepth:               | 560          |
| Welldepth units:            | ft   | Wellholedepth:           | 698          |
| Wellholedepth units:        | ft   |                          |              |

Ground-water levels, Number of Measurements: 0

**C15**  
**SSE**  
**1/2 - 1 Mile**  
**Higher**

**FED USGS      USGS40000182222**

|                             |  |                          |              |
|-----------------------------|--|--------------------------|--------------|
| Org. Identifier:            | USGS-CA                                      |                          |              |
| Formal name:                | USGS California Water Science Center         |                          |              |
| Monloc Identifier:          | USGS-371940121525901                         |                          |              |
| Monloc name:                | 007S001E16C008M                              |                          |              |
| Monloc type:                | Well   |                          |              |
| Monloc desc:                | Not Reported                                 |                          |              |
| Huc code:                   | Not Reported                                 | Drainagearea value:      | Not Reported |
| Drainagearea Units:         | Not Reported                                 | Contrib drainagearea:    | Not Reported |
| Contrib drainagearea units: | Not Reported                                 | Latitude:                | 37.3276083   |
| Longitude:                  | -121.8842827                                 | Sourcemap scale:         | 24000        |
| Horiz Acc measure:          | .5   | Horiz Acc measure units: | seconds      |
| Horiz Collection method:    | Global positioning system (GPS), uncorrected |                          |              |
| Horiz coord refsys:         | NAD83  | Vert measure val:        | 98           |
| Vert measure units:         | feet   | Vertacc measure val:     | 2.5          |
| Vert accmeasure units:      | feet   |                          |              |
| Vertcollection method:      | Interpolated from topographic map            |                          |              |
| Vert coord refsys:          | NGVD29                                       | Countrycode:             | US           |
| Aquifername:                | California Coastal Basin aquifers            |                          |              |
| Formation type:             | Not Reported                                 |                          |              |

## GEOCHECK® - PHYSICAL SETTING SOURCE MAP FINDINGS

|                       |              |                 |     |
|-----------------------|--------------|-----------------|-----|
| Aquifer type:         | Not Reported | Welldepth:      | 780 |
| Construction date:    | 19590608     | Wellholeddepth: | 790 |
| Welldepth units:      | ft           |                 |     |
| Wellholeddepth units: | ft           |                 |     |

Ground-water levels, Number of Measurements: 0

**B16**  
**ENE**  
**1/2 - 1 Mile**  
**Higher**

**FED USGS      USGS40000182356**

|                             |  |                          |              |
|-----------------------------|--|--------------------------|--------------|
| Org. Identifier:            | USGS-CA                                      |                          |              |
| Formal name:                | USGS California Water Science Center         |                          |              |
| Monloc Identifier:          | USGS-372042121522901                         |                          |              |
| Monloc name:                | 007S001E09D009M                              |                          |              |
| Monloc type:                | Well   |                          |              |
| Monloc desc:                | Not Reported                                 |                          |              |
| Huc code:                   | Not Reported                                 | Drainagearea value:      | Not Reported |
| Drainagearea Units:         | Not Reported                                 | Contrib drainagearea:    | Not Reported |
| Contrib drainagearea units: | Not Reported                                 | Latitude:                | 37.3452222   |
| Longitude:                  | -121.8747222                                 | Sourcemap scale:         | 24000        |
| Horiz Acc measure:          | 1  | Horiz Acc measure units: | seconds      |
| Horiz Collection method:    | Global positioning system (GPS), uncorrected |                          |              |
| Horiz coord refsys:         | NAD83  | Vert measure val:        | 90           |
| Vert measure units:         | feet   | Vertacc measure val:     | 2.5          |
| Vert accmeasure units:      | feet   |                          |              |
| Vertcollection method:      | Interpolated from topographic map            |                          |              |
| Vert coord refsys:          | NGVD29                                       | Countrycode:             | US           |
| Aquifername:                | California Coastal Basin aquifers            |                          |              |
| Formation type:             | Not Reported                                 |                          |              |
| Aquifer type:               | Not Reported                                 |                          |              |
| Construction date:          | 19611118                                     | Welldepth:               | 852          |
| Welldepth units:            | ft   | Wellholeddepth:          | 852          |
| Wellholeddepth units:       | ft   |                          |              |

Ground-water levels, Number of Measurements: 0

**B17**  
**ENE**  
**1/2 - 1 Mile**  
**Higher**

**FED USGS      USGS40000182361**

|                             |                                      |                          |              |
|-----------------------------|--------------------------------------|--------------------------|--------------|
| Org. Identifier:            | USGS-CA                              |                          |              |
| Formal name:                | USGS California Water Science Center |                          |              |
| Monloc Identifier:          | USGS-372044121522501                 |                          |              |
| Monloc name:                | 007S001E09D002M                      |                          |              |
| Monloc type:                | Well                                 |                          |              |
| Monloc desc:                | Not Reported                         |                          |              |
| Huc code:                   | 18050003                             | Drainagearea value:      | Not Reported |
| Drainagearea Units:         | Not Reported                         | Contrib drainagearea:    | Not Reported |
| Contrib drainagearea units: | Not Reported                         | Latitude:                | 37.3454966   |
| Longitude:                  | -121.874677                          | Sourcemap scale:         | Not Reported |
| Horiz Acc measure:          | 1                                    | Horiz Acc measure units: | seconds      |
| Horiz Collection method:    | Interpolated from map                |                          |              |
| Horiz coord refsys:         | NAD83                                | Vert measure val:        | 95.00        |
| Vert measure units:         | feet                                 | Vertacc measure val:     | 5.           |
| Vert accmeasure units:      | feet                                 |                          |              |
| Vertcollection method:      | Interpolated from topographic map    |                          |              |
| Vert coord refsys:          | NGVD29                               | Countrycode:             | US           |
| Aquifername:                | California Coastal Basin aquifers    |                          |              |
| Formation type:             | Not Reported                         |                          |              |

# GEOCHECK® - PHYSICAL SETTING SOURCE MAP FINDINGS

|                       |              |                 |              |
|-----------------------|--------------|-----------------|--------------|
| Aquifer type:         | Not Reported | Welldepth:      | 605          |
| Construction date:    | 19100101     | Wellholeddepth: | Not Reported |
| Welldepth units:      | ft           |                 |              |
| Wellholeddepth units: | Not Reported |                 |              |

Ground-water levels, Number of Measurements: 0

**C18  
SSE  
1/2 - 1 Mile  
Higher**

**FED USGS      USGS40000182214**

|                             |  |                          |              |
|-----------------------------|--|--------------------------|--------------|
| Org. Identifier:            | USGS-CA                                      |                          |              |
| Formal name:                | USGS California Water Science Center         |                          |              |
| Monloc Identifier:          | USGS-371938121525901                         |                          |              |
| Monloc name:                | 007S001E16C010M                              |                          |              |
| Monloc type:                | Well   |                          |              |
| Monloc desc:                | Not Reported                                 |                          |              |
| Huc code:                   | Not Reported                                 | Drainagearea value:      | Not Reported |
| Drainagearea Units:         | Not Reported                                 | Contrib drainagearea:    | Not Reported |
| Contrib drainagearea units: | Not Reported                                 | Latitude:                | 37.3270583   |
| Longitude:                  | -121.883966                                  | Sourcemap scale:         | 24000        |
| Horiz Acc measure:          | .5   | Horiz Acc measure units: | seconds      |
| Horiz Collection method:    | Global positioning system (GPS), uncorrected |                          |              |
| Horiz coord refsys:         | NAD83  | Vert measure val:        | 98           |
| Vert measure units:         | feet   | Vertacc measure val:     | 2.5          |
| Vert accmeasure units:      | feet   |                          |              |
| Vertcollection method:      | Interpolated from topographic map            |                          |              |
| Vert coord refsys:          | NGVD29                                       | Countrycode:             | US           |
| Aquifername:                | California Coastal Basin aquifers            |                          |              |
| Formation type:             | Not Reported                                 |                          |              |
| Aquifer type:               | Not Reported                                 |                          |              |
| Construction date:          | Not Reported                                 | Welldepth:               | 791          |
| Welldepth units:            | ft   | Wellholeddepth:          | Not Reported |
| Wellholeddepth units:       | Not Reported                                 |                          |              |

Ground-water levels, Number of Measurements: 0

**19  
ENE  
1/2 - 1 Mile  
Higher**

**CA WELLS      7660**

**Water System Information:**

|                                    |   |               |                       |
|------------------------------------|---|---------------|-----------------------|
| Prime Station Code:                | 07S/01E-09D05 M                             | User ID:      | HEN                   |
| FRDS Number:                       | 4310011090                                  | County:       | Santa Clara           |
| District Number:                   | 05  | Station Type: | WELL/AMBNT/MUN/INTAKE |
| Water Type:                        | Well/Groundwater                            | Well Status:  | Active Untreated      |
| Source Lat/Long:                   | 372047.1 1215220.1                          | Precision:    | 100 Feet (one Second) |
| Source Name:                       | SEVENTEENTH ST. WELL 07                     |               |                       |
| System Number:                     | 4310011                                     |               |                       |
| System Name:                       | San Jose Water Company                      |               |                       |
| Organization That Operates System: | 1221 S. Bascom Avenue<br>San Jose, CA 95128 |               |                       |
| Pop Served:                        | 944000                                      | Connections:  | 206890                |
| Area Served:                       | SAN JOSE VICINITY                           |               |                       |

## GEOCHECK® - PHYSICAL SETTING SOURCE MAP FINDINGS

|                   |                                 |           |             |
|-------------------|---------------------------------|-----------|-------------|
| Sample Collected: | 06-DEC-11                       | Findings: | 16. MG/L    |
| Chemical:         | NITRATE (AS NO3)                |           |             |
| Sample Collected: | 19-SEP-12                       | Findings: | 780. US     |
| Chemical:         | SPECIFIC CONDUCTANCE            |           |             |
| Sample Collected: | 19-SEP-12                       | Findings: | 6.89        |
| Chemical:         | PH, LABORATORY                  |           |             |
| Sample Collected: | 19-SEP-12                       | Findings: | 320. MG/L   |
| Chemical:         | ALKALINITY (TOTAL) AS CaCO3     |           |             |
| Sample Collected: | 19-SEP-12                       | Findings: | 380. MG/L   |
| Chemical:         | BICARBONATE ALKALINITY          |           |             |
| Sample Collected: | 19-SEP-12                       | Findings: | 344. MG/L   |
| Chemical:         | HARDNESS (TOTAL) AS CaCO3       |           |             |
| Sample Collected: | 19-SEP-12                       | Findings: | 76. MG/L    |
| Chemical:         | CALCIUM                         |           |             |
| Sample Collected: | 19-SEP-12                       | Findings: | 37. MG/L    |
| Chemical:         | MAGNESIUM                       |           |             |
| Sample Collected: | 19-SEP-12                       | Findings: | 38. MG/L    |
| Chemical:         | SODIUM                          |           |             |
| Sample Collected: | 19-SEP-12                       | Findings: | 1.4 MG/L    |
| Chemical:         | POTASSIUM                       |           |             |
| Sample Collected: | 19-SEP-12                       | Findings: | 45. MG/L    |
| Chemical:         | CHLORIDE                        |           |             |
| Sample Collected: | 19-SEP-12                       | Findings: | 68. MG/L    |
| Chemical:         | SULFATE                         |           |             |
| Sample Collected: | 19-SEP-12                       | Findings: | 0.15 MG/L   |
| Chemical:         | FLUORIDE (F) (NATURAL-SOURCE)   |           |             |
| Sample Collected: | 19-SEP-12                       | Findings: | 220. UG/L   |
| Chemical:         | BARIUM                          |           |             |
| Sample Collected: | 19-SEP-12                       | Findings: | 560. MG/L   |
| Chemical:         | TOTAL DISSOLVED SOLIDS          |           |             |
| Sample Collected: | 19-SEP-12                       | Findings: | - 0.41      |
| Chemical:         | LANGELIER INDEX AT SOURCE TEMP. |           |             |
| Sample Collected: | 19-SEP-12                       | Findings: | 13. MG/L    |
| Chemical:         | NITRATE (AS NO3)                |           |             |
| Sample Collected: | 19-SEP-12                       | Findings: | 75000. UG/L |
| Chemical:         | CARBON DIOXIDE                  |           |             |
| Sample Collected: | 19-SEP-12                       | Findings: | 0.2 NTU     |
| Chemical:         | TURBIDITY, LABORATORY           |           |             |
| Sample Collected: | 19-SEP-12                       | Findings: | 11.67       |
| Chemical:         | AGGRSSIVE INDEX (CORROSIVITY)   |           |             |
| Sample Collected: | 19-SEP-12                       | Findings: | 2800. MG/L  |
| Chemical:         | NITRATE + NITRITE (AS N)        |           |             |
| Sample Collected: | 10-JAN-13                       | Findings: | 3.8 UG/L    |
| Chemical:         | CHROMIUM, HEXAVALENT            |           |             |

## GEOCHECK® - PHYSICAL SETTING SOURCE MAP FINDINGS

|                   |   |           |             |
|-------------------|---|-----------|-------------|
| Sample Collected: | 11-SEP-13                               | Findings: | 0.6 PCI/L   |
| Chemical:         | GROSS ALPHA COUNTING ERROR              |           |             |
| Sample Collected: | 11-SEP-13                               | Findings: | 2.1 PCI/L   |
| Chemical:         | GROSS ALPHA MDA95                       |           |             |
| Sample Collected: | 24-SEP-15                               | Findings: | 710. US     |
| Chemical:         | SPECIFIC CONDUCTANCE                    |           |             |
| Sample Collected: | 24-SEP-15                               | Findings: | 6.92        |
| Chemical:         | PH, LABORATORY                          |           |             |
| Sample Collected: | 24-SEP-15                               | Findings: | 250. MG/L   |
| Chemical:         | ALKALINITY (TOTAL) AS CaCO <sub>3</sub> |           |             |
| Sample Collected: | 24-SEP-15                               | Findings: | 300. MG/L   |
| Chemical:         | BICARBONATE ALKALINITY                  |           |             |
| Sample Collected: | 24-SEP-15                               | Findings: | 289. MG/L   |
| Chemical:         | HARDNESS (TOTAL) AS CaCO <sub>3</sub>   |           |             |
| Sample Collected: | 24-SEP-15                               | Findings: | 64. MG/L    |
| Chemical:         | CALCIUM                                 |           |             |
| Sample Collected: | 24-SEP-15                               | Findings: | 31. MG/L    |
| Chemical:         | MAGNESIUM                               |           |             |
| Sample Collected: | 24-SEP-15                               | Findings: | 40. MG/L    |
| Chemical:         | SODIUM                                  |           |             |
| Sample Collected: | 24-SEP-15                               | Findings: | 1.3 MG/L    |
| Chemical:         | POTASSIUM                               |           |             |
| Sample Collected: | 24-SEP-15                               | Findings: | 46. MG/L    |
| Chemical:         | CHLORIDE                                |           |             |
| Sample Collected: | 24-SEP-15                               | Findings: | 56. MG/L    |
| Chemical:         | SULFATE                                 |           |             |
| Sample Collected: | 24-SEP-15                               | Findings: | 190. UG/L   |
| Chemical:         | BARIUM                                  |           |             |
| Sample Collected: | 24-SEP-15                               | Findings: | 2.8 UG/L    |
| Chemical:         | CHROMIUM, HEXAVALENT                    |           |             |
| Sample Collected: | 24-SEP-15                               | Findings: | 370. UG/L   |
| Chemical:         | IRON                                    |           |             |
| Sample Collected: | 24-SEP-15                               | Findings: | 450. MG/L   |
| Chemical:         | TOTAL DISSOLVED SOLIDS                  |           |             |
| Sample Collected: | 24-SEP-15                               | Findings: | 16. MG/L    |
| Chemical:         | NITRATE (AS NO <sub>3</sub> )           |           |             |
| Sample Collected: | 24-SEP-15                               | Findings: | 54000. UG/L |
| Chemical:         | CARBON DIOXIDE                          |           |             |
| Sample Collected: | 24-SEP-15                               | Findings: | 0.27 NTU    |
| Chemical:         | TURBIDITY, LABORATORY                   |           |             |
| Sample Collected: | 24-SEP-15                               | Findings: | 11.52       |
| Chemical:         | AGGRSSIVE INDEX (CORROSIVITY)           |           |             |
| Sample Collected: | 24-SEP-15                               | Findings: | 3600. MG/L  |
| Chemical:         | NITRATE + NITRITE (AS N)                |           |             |

# GEOCHECK® - PHYSICAL SETTING SOURCE MAP FINDINGS

Sample Collected: 02-MAR-16 Findings: 3.9 MG/L  
Chemical: NITRATE (AS N)

---

20  
ESE  
1/2 - 1 Mile  
Higher

CA WELLS 7661

## Water System Information:

|                                    |   |               |                       |
|------------------------------------|---|---------------|-----------------------|
| Prime Station Code:                | 07S/01E-09D06 M                             | User ID:      | HEN                   |
| FRDS Number:                       | 4310011091                                  | County:       | Santa Clara           |
| District Number:                   | 05  | Station Type: | WELL/AMBNT/MUN/INTAKE |
| Water Type:                        | Well/Groundwater                            | Well Status:  | Inactive Untreated    |
| Source Lat/Long:                   | 372004.0 1215215.0                          | Precision:    | 0.5 Mile (30 Seconds) |
| Source Name:                       | SEVENTEENTH ST. WELL 09 - INACTIVE          |               |                       |
| System Number:                     | 4310011                                     |               |                       |
| System Name:                       | San Jose Water Company                      |               |                       |
| Organization That Operates System: | 1221 S. Bascom Avenue<br>San Jose, CA 95128 |               |                       |
| Pop Served:                        | 944000                                      | Connections:  | 206890                |
| Area Served:                       | SAN JOSE VICINITY                           |               |                       |
| Sample Collected:                  | 11-SEP-07                                   | Findings:     | 0.453 PCI/L           |
| Chemical:                          | RADIUM 228 COUNTING ERROR                   |               |                       |

# GEOCHECK® - PHYSICAL SETTING SOURCE MAP FINDINGS RADON

## AREA RADON INFORMATION

State Database: CA Radon

### Radon Test Results

| Zipcode | Num Tests | > 4 pCi/L |
|---------|-----------|-----------|
| 95112   | 19        | 1         |

Federal EPA Radon Zone for SANTA CLARA County: 2

- Note: Zone 1 indoor average level > 4 pCi/L.  
 : Zone 2 indoor average level >= 2 pCi/L and <= 4 pCi/L.  
 : Zone 3 indoor average level < 2 pCi/L.

---

Federal Area Radon Information for Zip Code: 95112

Number of sites tested: 1

| Area                    | Average Activity | % <4 pCi/L   | % 4-20 pCi/L | % >20 pCi/L  |
|-------------------------|------------------|--------------|--------------|--------------|
| Living Area - 1st Floor | -1.100 pCi/L     | 100%         | 0%           | 0%           |
| Living Area - 2nd Floor | Not Reported     | Not Reported | Not Reported | Not Reported |
| Basement                | Not Reported     | Not Reported | Not Reported | Not Reported |

# PHYSICAL SETTING SOURCE RECORDS SEARCHED

## TOPOGRAPHIC INFORMATION

### USGS 7.5' Digital Elevation Model (DEM)

Source: United States Geologic Survey

EDR acquired the USGS 7.5' Digital Elevation Model in 2002 and updated it in 2006. The 7.5 minute DEM corresponds to the USGS 1:24,000- and 1:25,000-scale topographic quadrangle maps. The DEM provides elevation data with consistent elevation units and projection.

### Current USGS 7.5 Minute Topographic Map

Source: U.S. Geological Survey

## HYDROLOGIC INFORMATION

Flood Zone Data: This data was obtained from the Federal Emergency Management Agency (FEMA). It depicts 100-year and 500-year flood zones as defined by FEMA. It includes the National Flood Hazard Layer (NFHL) which incorporates Flood Insurance Rate Map (FIRM) data and Q3 data from FEMA in areas not covered by NFHL.

Source: FEMA

Telephone: 877-336-2627

Date of Government Version: 2003, 2015

NWI: National Wetlands Inventory. This data, available in select counties across the country, was obtained by EDR in 2002, 2005 and 2010 from the U.S. Fish and Wildlife Service.

### State Wetlands Data: Wetland Inventory

Source: Department of Fish & Game

Telephone: 916-445-0411

## HYDROGEOLOGIC INFORMATION

### AQUIFLOW<sup>R</sup> Information System

Source: EDR proprietary database of groundwater flow information

EDR has developed the AQUIFLOW Information System (AIS) to provide data on the general direction of groundwater flow at specific points. EDR has reviewed reports submitted to regulatory authorities at select sites and has extracted the date of the report, hydrogeologically determined groundwater flow direction and depth to water table information.

## GEOLOGIC INFORMATION

### Geologic Age and Rock Stratigraphic Unit

Source: P.G. Schruben, R.E. Arndt and W.J. Bawiec, Geology of the Conterminous U.S. at 1:2,500,000 Scale - A digital representation of the 1974 P.B. King and H.M. Beikman Map, USGS Digital Data Series DDS - 11 (1994).

### STATSGO: State Soil Geographic Database

Source: Department of Agriculture, Natural Resources Conservation Service (NRCS)

The U.S. Department of Agriculture's (USDA) Natural Resources Conservation Service (NRCS) leads the national Conservation Soil Survey (NCSS) and is responsible for collecting, storing, maintaining and distributing soil survey information for privately owned lands in the United States. A soil map in a soil survey is a representation of soil patterns in a landscape. Soil maps for STATSGO are compiled by generalizing more detailed (SSURGO) soil survey maps.

### SSURGO: Soil Survey Geographic Database

Source: Department of Agriculture, Natural Resources Conservation Service (NRCS)

Telephone: 800-672-5559

SSURGO is the most detailed level of mapping done by the Natural Resources Conservation Service, mapping scales generally range from 1:12,000 to 1:63,360. Field mapping methods using national standards are used to construct the soil maps in the Soil Survey Geographic (SSURGO) database. SSURGO digitizing duplicates the original soil survey maps. This level of mapping is designed for use by landowners, townships and county natural resource planning and management.



# PHYSICAL SETTING SOURCE RECORDS SEARCHED

## LOCAL / REGIONAL WATER AGENCY RECORDS

### FEDERAL WATER WELLS

#### PWS: Public Water Systems

Source: EPA/Office of Drinking Water

Telephone: 202-564-3750

Public Water System data from the Federal Reporting Data System. A PWS is any water system which provides water to at least 25 people for at least 60 days annually. PWSs provide water from wells, rivers and other sources.

#### PWS ENF: Public Water Systems Violation and Enforcement Data

Source: EPA/Office of Drinking Water

Telephone: 202-564-3750

Violation and Enforcement data for Public Water Systems from the Safe Drinking Water Information System (SDWIS) after August 1995. Prior to August 1995, the data came from the Federal Reporting Data System (FRDS).

#### USGS Water Wells: USGS National Water Inventory System (NWIS)

This database contains descriptive information on sites where the USGS collects or has collected data on surface water and/or groundwater. The groundwater data includes information on wells, springs, and other sources of groundwater.

### STATE RECORDS

#### Water Well Database

Source: Department of Water Resources

Telephone: 916-651-9648

#### California Drinking Water Quality Database

Source: Department of Public Health

Telephone: 916-324-2319

The database includes all drinking water compliance and special studies monitoring for the state of California since 1984. It consists of over 3,200,000 individual analyses along with well and water system information.

## OTHER STATE DATABASE INFORMATION

#### California Oil and Gas Well Locations

Source: Department of Conservation

Telephone: 916-323-1779

Oil and Gas well locations in the state.

### RADON

#### State Database: CA Radon

Source: Department of Health Services

Telephone: 916-324-2208

Radon Database for California

#### Area Radon Information

Source: USGS

Telephone: 703-356-4020

The National Radon Database has been developed by the U.S. Environmental Protection Agency (USEPA) and is a compilation of the EPA/State Residential Radon Survey and the National Residential Radon Survey. The study covers the years 1986 - 1992. Where necessary data has been supplemented by information collected at private sources such as universities and research institutions.

#### EPA Radon Zones

Source: EPA

Telephone: 703-356-4020

Sections 307 & 309 of IRAA directed EPA to list and identify areas of U.S. with the potential for elevated indoor radon levels.

## PHYSICAL SETTING SOURCE RECORDS SEARCHED

### OTHER

Airport Landing Facilities: Private and public use landing facilities  
Source: Federal Aviation Administration, 800-457-6656

Epicenters: World earthquake epicenters, Richter 5 or greater  
Source: Department of Commerce, National Oceanic and Atmospheric Administration

California Earthquake Fault Lines: The fault lines displayed on EDR's Topographic map are digitized quaternary fault lines, prepared in 1975 by the United State Geological Survey. Additional information (also from 1975) regarding activity at specific fault lines comes from California's Preliminary Fault Activity Map prepared by the California Division of Mines and Geology.

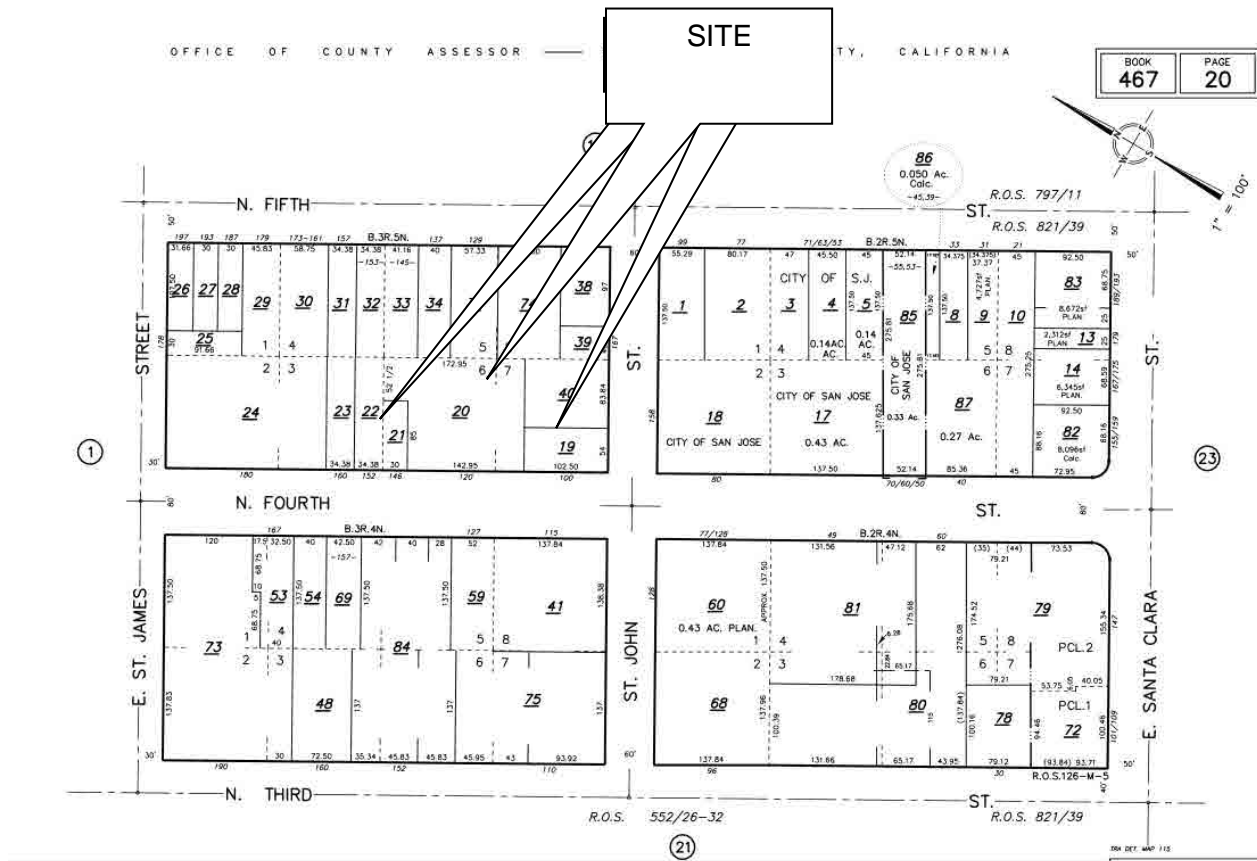
### STREET AND ADDRESS INFORMATION

© 2015 TomTom North America, Inc. All rights reserved. This material is proprietary and the subject of copyright protection and other intellectual property rights owned by or licensed to Tele Atlas North America, Inc. The use of this material is subject to the terms of a license agreement. You will be held liable for any unauthorized copying or disclosure of this material.

A LIST OF DOCUMENTS IN ENCLOSURE III

| <b>Page</b>         | <b>Date</b>                           | <b>Document</b>   | <b>Source</b>                           |
|---------------------|---------------------------------------|---|---|
| C - 3               | N/A                                   | Plat/Parcel Map   | County                                  |
| C - 4 ~ C - 10      | Various                               | Building Permits/<br>Government<br>Documents/document list        | City/County                             |
| C - 11 ~<br>C - 25* | 3/3/2006                              | Fuel leak case closure<br>document - 100 N 4 <sup>th</sup> Street | County Dept. of<br>Environmental Health |
| C - 26              | Current                               | Owner Interview Form  | Owner                                   |
|                     |                                       |   |   |
| C - a [358 pg]      | 2014-1922                             | City Directory Abstract   | EDR                                     |
| C - b [11 pg]       | 1984-1884                             | Sanborn Map   | EDR                                     |
| C - c [14 pg]       | 2012-1889                             | Historical topographic Map  | EDR                                     |
| C - d1 [8 pg]       | 2012, 2010, 2009,<br>2006, 2005, 1998 | Historical Aerial Photograph                                      | EDR                                     |
| C - d2 [4 pg]       | 1993, 1980, 1974,<br>1968             | Historical Aerial Photograph                                      | EDR                                     |
| C - d3 [5 pg]       | 1963, 1956, 1950,<br>1948, 1939       | Historical Aerial Photograph                                      | EDR                                     |

*\*A color copy is available through the following Calif. EPA link*  
[http://geotracker.waterboards.ca.gov/regulators/deliverable\\_documents/9349535882/CLOS\\_L\\_2006-03-03.pdf](http://geotracker.waterboards.ca.gov/regulators/deliverable_documents/9349535882/CLOS_L_2006-03-03.pdf)



**Figure 3. SITE Plat Map**  
 Project: 100, 120, 146, and 152, N. 4th Street, San Jose, CA 95112  
 APNs: 467-20-019, -020, -021, -022, -040

| Documents                          |           |          |                        |            |           |                    |            |         |
|------------------------------------|-----------|----------|------------------------|------------|-----------|--------------------|------------|---------|
| Permit Number                      | Insp Type | Category | DocType                | SubdocType | DocDate   | Address            | Tract/Bldg | DocId   |
| <a href="#">1970-085101-000-BD</a> | P         | Permits  | Permits & Applications |            | 1/23/1970 | 100 N<br>4TH<br>ST |            | 2726923 |
| <a href="#">1970-063963-000-BD</a> | B         | Permits  | Permits & Applications |            | 1/23/1970 | 100 N<br>4TH<br>ST |            | 2726922 |

| Documents   |           |                    |                        |                                 |           |              |            |         |
|---|-----------|--------------------|------------------------|---------------------------------|-----------|--------------|------------|---------|
| Permit Number   | Insp Type | Category           | DocType                | SubdocType                      | DocDate   | Addresses    | Tract/Bldg | DocId   |
| <a href="#">PC#2004-116678-000-CI</a>                           | BP        | Permits            | Permits & Applications | Initial Permit - Supporting Doc | 6/16/2004 |              |            | 5691221 |
| <a href="#">PC#2004-116678-000-CI</a>                           | BP        | Permits            | Permits & Applications | Initial Permit Record           | 6/16/2004 |              |            | 5687168 |
| PC#2004-116678-000-CI<br><a href="#">View only at City Hall</a> | BP        | Plans              | Plans                  | Building                        | 6/16/2004 |              |            | BLOCKED |
| PC#2004-116678-000-CI<br><a href="#">View only at City Hall</a> | BP        | Plans              | Supporting Document    |                                 | 6/16/2004 |              |            | BLOCKED |
| <a href="#">2004-116678-000-CI</a>                              | BP        | Permits            | Permits & Applications | Initial Permit - Supporting Doc | 6/16/2004 | 120 N 4TH ST |            | 5691221 |
| <a href="#">2004-116678-000-CI</a>                              | BP        | Permits            | Permits & Applications | Initial Permit Record           | 6/16/2004 | 120 N 4TH ST |            | 5687168 |
| 2004-116678-000-CI<br><a href="#">View only at City Hall</a>    | BP        | Plans              | Plans                  | Building                        | 6/16/2004 | 120 N 4TH ST |            | BLOCKED |
| 2004-116678-000-CI<br><a href="#">View only at City Hall</a>    | BP        | Plans              | Supporting Document    |                                 | 6/16/2004 | 120 N 4TH ST |            | BLOCKED |
| <a href="#">SP02-049</a>  |           | Development Review | Environmental Review   | Approved Documents              | 5/21/2004 | 120 N 4TH ST |            | 6037740 |
| <a href="#">SP02-049</a>  |           | Development Review | Environmental Review   | Supporting Documents            | 5/21/2004 | 120 N 4TH ST |            | 6037743 |
| <a href="#">SP02-049</a>  |           | Development Review | Projects               | Agency Correspondence           | 5/21/2004 | 120 N 4TH ST |            | 6037715 |
| <a href="#">SP02-049</a>  |           | Development Review | Projects               | Application                     | 5/21/2004 | 120 N 4TH ST |            | 6037707 |
| <a href="#">SP02-049</a>  |           | Development Review | Projects               | Maps                            | 5/21/2004 | 120 N 4TH ST |            | 6037704 |
| <a href="#">SP02-049</a>  |           | Development Review | Projects               | Permit                          | 5/21/2004 | 120 N 4TH ST |            | 6037697 |

|   |   |                    |                        |       |            |                 |         |
|---|---|--------------------|------------------------|-------|------------|-----------------|---------|
| <a href="#"><u>SP02-049</u></a>           |   | Development Review | Projects               | Plans | 5/21/2004  | 120 N<br>4TH ST | 6031906 |
| <a href="#"><u>1977-058166-000-BD</u></a> | E | Permits            | Permits & Applications |       | 11/22/1977 | 120 N<br>4TH ST | 2726944 |
| <a href="#"><u>1977-013462-000-BD</u></a> | M | Permits            | Permits & Applications |       | 2/2/1977   | 120 N<br>4TH ST | 2726945 |
| <a href="#"><u>1950-010458-000-BD</u></a> | B | Permits            | Permits & Applications |       | 4/24/1950  | 120 N<br>4TH ST | 2726946 |

| Documents                 |           |                    |                      |                       |            |              |             |          |
|---------------------------|-----------|--------------------|----------------------|-----------------------|------------|--------------|-------------|----------|
| Permit Number             | Insp Type | Category           | DocType              | SubdocType            | DocDate    | Addresses    | Tract/Blldg | DocId    |
| <a href="#">PDC05-083</a> |           | Development Review | Projects             | Plans                 | 12/1/2006  |              |             | 10513968 |
| <a href="#">PDC05-083</a> |           | Development Review | Projects             | Zoning                | 12/1/2006  |              |             | 11381499 |
| <a href="#">PDC05-083</a> |           | Project Permits    | Site Development     | Drawings              | 8/17/2005  |              |             | 7493368  |
| <a href="#">PRE11-070</a> |           | Development Review | Projects             | Application           | 10/14/2011 | 146 N 4TH ST |             | 12143513 |
| <a href="#">PD05-059</a>  |           | Development Review | Projects             | Permit                | 12/1/2006  | 146 N 4TH ST |             | 10487164 |
| <a href="#">PD05-059</a>  |           | Development Review | Projects             | Plans                 | 12/1/2006  | 146 N 4TH ST |             | 10513938 |
| <a href="#">PD05-059</a>  |           | Project Permits    | Site Development     | Drawings              | 8/25/2005  | 146 N 4TH ST |             | 7510541  |
| <a href="#">PDC05-083</a> |           | Development Review | Projects             | Plans                 | 12/1/2006  | 146 N 4TH ST |             | 10513968 |
| <a href="#">PDC05-083</a> |           | Development Review | Projects             | Zoning                | 12/1/2006  | 146 N 4TH ST |             | 11381499 |
| <a href="#">PDC05-083</a> |           | Project Permits    | Site Development     | Drawings              | 8/17/2005  | 146 N 4TH ST |             | 7493368  |
| <a href="#">SP02-049</a>  |           | Development Review | Environmental Review | Approved Documents    | 5/21/2004  | 146 N 4TH ST |             | 6037740  |
| <a href="#">SP02-049</a>  |           | Development Review | Environmental Review | Supporting Documents  | 5/21/2004  | 146 N 4TH ST |             | 6037743  |
| <a href="#">SP02-049</a>  |           | Development Review | Projects             | Agency Correspondence | 5/21/2004  | 146 N 4TH ST |             | 6037715  |
| <a href="#">SP02-049</a>  |           | Development Review | Projects             | Application           | 5/21/2004  | 146 N 4TH ST |             | 6037707  |
| <a href="#">SP02-049</a>  |           | Development Review | Projects             | Maps                  | 5/21/2004  | 146 N 4TH ST |             | 6037704  |



|  |   |                    |                        |          |            |                    |         |
|--|---|--------------------|------------------------|----------|------------|--------------------|---------|
| <a href="#">SP02-049</a>                                     |   | Development Review | Projects               | Permit   | 5/21/2004  | 146 N<br>4TH<br>ST | 6037697 |
| <a href="#">SP02-049</a>                                     |   | Development Review | Projects               | Plans    | 5/21/2004  | 146 N<br>4TH<br>ST | 6031906 |
| <a href="#">1985-076080-000-BD</a>                           | P | Permits            | Permits & Applications |          | 10/4/1985  | 146 N<br>4TH<br>ST | 2726956 |
| <a href="#">1985-051471-000-BD</a>                           | B | Permits            | Permits & Applications |          | 7/19/1985  | 146 N<br>4TH<br>ST | 2724560 |
| <a href="#">1985-051471-000-BD</a><br>View only at City Hall | B | Plans              | Plans                  | Building | 7/19/1985  | 146 N<br>4TH<br>ST | BLOCKED |
| <a href="#">1985-038811-000-BD</a>                           | M | Permits            | Permits & Applications |          | 12/19/1985 | 146 N<br>4TH<br>ST | 2726958 |
| <a href="#">1985-038111-000-BD</a>                           | M | Permits            | Permits & Applications |          | 10/11/1985 | 146 N<br>4TH<br>ST | 2726957 |
| <a href="#">1985-022395-000-BD</a>                           | E | Permits            | Permits & Applications |          | 10/4/1985  | 146 N<br>4TH<br>ST | 2726955 |
| <a href="#">1952-014745-000-BD</a>                           | B | Permits            | Permits & Applications |          | 4/16/1952  | 146 N<br>4TH<br>ST | 2726954 |

| Documents                                       |           |          |                        |                                 |            |              |            |          |
|---|-----------|----------|------------------------|---------------------------------|------------|--------------|------------|----------|
| Permit Number                                   | Insp Type | Category | DocType                | SubdocType                      | DocDate    | Address      | Tract/Bldg | DocId    |
| <a href="#">PC#2010-008241-000-RS</a>           | B         | Permits  | Inspection Notice      |                                 | 5/14/2010  |              |            | 10952107 |
| <a href="#">PC#2010-008241-000-RS</a>           | B         | Permits  | Permits & Applications | Final Permit Record             | 5/14/2010  |              |            | 10957556 |
| <a href="#">PC#2010-008241-000-RS</a>           | B         | Permits  | Permits & Applications | Initial Permit - Supporting Doc | 3/19/2010  |              |            | 10871904 |
| <a href="#">PC#2010-008241-000-RS</a>           | B         | Permits  | Permits & Applications | Initial Permit Record           | 3/19/2010  |              |            | 10875616 |
| PC#2010-008241-000-RS<br>View only at City Hall | B         | Plans    | Plans                  | Building                        | 3/19/2010  |              |            | BLOCKED  |
| <a href="#">2010-008241-000-RS</a>              | B         | Permits  | Inspection Notice      |                                 | 5/14/2010  | 152 N 4TH ST |            | 10952107 |
| <a href="#">2010-008241-000-RS</a>              | B         | Permits  | Permits & Applications | Final Permit Record             | 5/14/2010  | 152 N 4TH ST |            | 10957556 |
| <a href="#">2010-008241-000-RS</a>              | B         | Permits  | Permits & Applications | Initial Permit - Supporting Doc | 3/19/2010  | 152 N 4TH ST |            | 10871904 |
| <a href="#">2010-008241-000-RS</a>              | B         | Permits  | Permits & Applications | Initial Permit Record           | 3/19/2010  | 152 N 4TH ST |            | 10875616 |
| 2010-008241-000-RS<br>View only at City Hall    | B         | Plans    | Plans                  | Building                        | 3/19/2010  | 152 N 4TH ST |            | BLOCKED  |
| <a href="#">1997-072676-000-RS</a>              | B         | Permits  | Permits & Applications |                                 | 12/23/1997 | 152 N 4TH ST |            | 2066726  |
| <a href="#">1997-053421-000-RS</a>              | E         | Permits  | Permits & Applications |                                 | 3/7/1997   | 152 N 4TH ST |            | 2066727  |
| <a href="#">1974-009849-000-BD</a>              | P         | Permits  | Permits & Applications |                                 | 6/24/1974  | 152 N 4TH ST |            | 2726961  |
| <a href="#">1947-004071-000-BD</a>              | B         | Permits  | Permits & Applications |                                 | 8/10/1947  | 152 N 4TH ST |            | 2726960  |
| <a href="#">1929-000706-000-BD</a>              | B         | Permits  | Permits & Applications |                                 | 9/3/1929   | 152 N 4TH ST |            | 2066728  |

| Documents                          |           |          |                        |                                 |           |                |            |         |
|------------------------------------|-----------|----------|------------------------|---------------------------------|-----------|----------------|------------|---------|
| Permit Number                      | Insp Type | Category | DocType                | SubdocType                      | DocDate   | Address        | Tract/Bldg | DocId   |
| <a href="#">2007-009052-000-RS</a> | P         | Permits  | Permits & Applications | Initial Permit - Supporting Doc | 3/23/2007 | 0 E ST JOHN ST |            | 8681595 |
| <a href="#">2007-009052-000-RS</a> | P         | Permits  | Permits & Applications | Initial Permit Record           | 3/23/2007 | 0 E ST JOHN ST |            | 8788288 |

# County of Santa Clara

Environmental Resources Agency  
Department of Environmental Health

Hazardous Materials Compliance Division  
1555 Berger Drive, Suite 300  
San Jose, California 95112-2716  
(408) 918-3400 FAX (408) 280-6479  
www.EHinfo.org



March 3, 2006

Mr. Robert Langlais  
Cornerstone Properties  
1720 S. Amphlett Boulevard, Suite 110  
San Mateo, California 94402

Subject: Fuel Leak Site Case Closure Cornerstone Property, 100 N. Fourth Street, San Jose;  
Case No. 14-753, SCVWDID No. 07S1E08F05f

Dear Mr. Langlais:

This letter transmits the enclosed underground storage tank (UST) case closure letter for the subject case in accordance with Chapter 6.75 (Section 25296.10 [g]). The State Water Resources Control Board adopted this letter on February 20, 1997. As of March 1, 1997, all Local Oversight Programs (LOP) in the State are required to use this case closure letter for UST leak sites. The Santa Clara Valley Water District began transferring the LOP and all cases to the County of Santa Clara Department of Environmental Health on July 1, 2004. The County of Santa Clara is responsible for the issuance of the attached closure letter. The case closure summary is also enclosed. These documents confirm the completion of the investigation and cleanup of the reported release at the subject site. The subject fuel leak case is closed.

Please note the following conditions still remain at the site:

Soil contains 56 parts per million (ppm) Total Petroleum Hydrocarbons as Gasoline (TPHg) and 19 ppm TPH as Diesel (TPHd). Shallow groundwater contains 1,700 parts per billion (ppb) TPHg, 31 ppb Benzene, 2.5 ppb Toluene, 8.3 ppb Ethylbenzene, 2.7 ppb Total Xylenes, and 1.1 ppb 1,2-Dichloroethane.

Residual contamination in soil and groundwater remains at the site that could pose an unacceptable risk under certain site development activities such as site grading, excavation, or the installation of water wells. The County and the appropriate planning and building department shall be notified prior to any changes in land use, grading activities, excavation, and installation of water wells. This notification shall include a statement that residual contamination exists on the property and list all mitigation actions, if any, necessary to ensure compliance with this site management requirement. The levels of residual contamination and any associated site risk are expected to reduce with time.

Mr. Langlais  
March 3, 2006  
Page 2

If you have any questions regarding the enclosed case closure form, please call Ms. Lani Lee of the Local Oversight Program at (408) 918-1977. Thank you.

Sincerely,



Nicole Pullman  
Program Manager  
Local Oversight Program

Attachments:   1.   Case Closure Letter  
                  2.   Case Closure Summary

cc/enc:   Ms. Barbara Sieminski, Regional Water Quality Control Board  
          Ms. Lily Lee, Division of Clean Water Programs  
          Ms. Jessica Moreno, Clearwater Group

# County of Santa Clara

Environmental Resources Agency  
Department of Environmental Health

Hazardous Materials Compliance Division  
1555 Berger Drive, Suite 300  
San Jose, California 95112-2716  
(408) 918-3400 FAX (408) 280-6479  
www.EHinfo.org



March 3, 2006

Mr. Robert Langlais  
Cornerstone Properties  
1720 S. Amphlett Boulevard, Suite 110  
San Mateo, California 94402

Subject: Fuel Leak Site Case Closure Cornerstone Property, 100 N. Fourth Street, San Jose;  
Case No. 14-753, SCVWDID No. 07S1E08F05f

Dear Mr. Langlais:

This letter confirms the completion of a site investigation and remedial action for the underground storage tank(s) formerly located at the above-described location. Thank you for your cooperation throughout this investigation. Your willingness and promptness in responding to our inquiries concerning the former underground storage tank(s) are greatly appreciated.

Based on information in the above-referenced file and with the provision that the information provided to this agency was accurate and representative of site conditions, this agency finds that the site investigation and corrective action carried out at your underground storage tank(s) site is in compliance with the requirements of subdivisions (a) and (b) of Section 25296.10 of the Health and Safety Code and with corrective action regulations adopted pursuant to Section 25299.3 of the Health and Safety Code and that no further action related to the petroleum release(s) at the site is required.

This notice is issued pursuant to subdivision (g) of Section 25296.10 of the Health and Safety Code.

Please contact our office if you have any questions regarding this matter.

Sincerely,

Nicole Pullman  
Program Manager  
Local Oversight Program

cc: Mike Murtiff, San Jose Fire Department

# County of Santa Clara

Environmental Resource Agency  
Department of Environmental Health



## CASE CLOSURE SUMMARY Leaking Underground Fuel Storage Tank Program

Date: February 23, 2006

### I. AGENCY INFORMATION

|   |                                       |
|---|---------------------------------------|
| Agency Name: County of Santa Clara,<br>Department of Environmental Health | Address: 1555 Berger Drive, #300      |
| City/State/Zip: San Jose, CA 95112  | Phone: (408) 918-3400                 |
| Responsible Staff Person: Lani Lee  | Title: Hazardous Materials Specialist |

### II. CASE INFORMATION

| Site Facility Name: Cornerstone Property                  |                            |   |                                |               |
|---|----------------------------|---|--------------------------------|---------------|
| Site Facility Address: 100 N. Fourth Street, San Jose, CA |                            |   |                                |               |
| RB LUSTIS Case No.: --                                    | Local Case No: 07S1E08F05f |   | LOP Case No.: 14-753           |               |
| URF Filing Date: NA                                       | SWEEPS No.: --             |   | APN: 467-20-019                |               |
| Responsible Parties                                       |                            | Address   |                                | Phone Number  |
| Cornerstone Properties<br>c/o Robert Langlais             |                            | 1720 S. Amphlett Blvd., Suite<br>110<br>San Mateo, CA 94402 |                                | 650-286-4306  |
| Tank I.D. No.   | Size in Gallons            | Contents  | Closed<br>In<br>Place/Removed? | Date          |
| 1   | Unknown                    | Unkown  | Removed                        | Early 1980's* |
| Piping  |                            |   | Removed                        | Early 1980's* |

\* UST removal permits and reports were not located. The site was formerly a gasoline station and is currently a parking lot. A geophysical study did not find USTs at the site.

### III. RELEASE AND SITE CHARACTERIZATION INFORMATION

|  |  |                               |
|--|--|-------------------------------|
| Cause and Type of Release: Unknown                   |  |                               |
| Site characterization complete? Yes                  | Date Approved by Oversight Agency: 2/23/06 |                               |
| Monitoring wells installed? Yes                      | Number: 1                                  | Proper screened interval? Yes |
| Highest GW Depth Below<br>Ground Surface: 12.55 ft   | Lowest Depth: 25 ft*                       | Flow Direction: Northwest**   |
| Most Sensitive Current Use: Potential Drinking Water |  |                               |

\* Groundwater was measured to be at 12.55 ft below the ground surface (ft bgs) following completion of the temporary monitoring well. After purging the well from 6 pm on 2/2 until 10 am on 2/3, groundwater was measured to be at 25 ft bgs.

\*\* Flow direction based on data collected at LUST case 07S1E08L01f.

Summary of Production Wells in Vicinity: There is one abandoned well (07S01E08M002) located within ¼-mile radius of this site. It is located approximately 1,104 feet west-southwest of the site, and is not considered a likely receptor due to distance, minor levels of residual contamination and groundwater flow direction (northwest).

There is an environmental monitoring well (07S01E08F001) located approximately 247 feet north-northwest (downgradient) of the site. This well is completed to approximately 30 ft bgs. This well is also not considered a likely receptor due to distance and minor levels of residual contamination.

|   |   |
|---|---|
| Are drinking water wells affected? No                       | Aquifer Name: Santa Clara Valley Groundwater Basin                            |
| Is surface water affected? No                               | Nearest SW Name: Guadalupe River bypass, ~2,581 ft west                       |
| Off-site Beneficial Use Impacts (Addresses/Locations): None |   |
| Reports on file? Yes  | Where are reports filed? County of Santa Clara, Dept. of Environmental Health |

**TREATMENT AND DISPOSAL OF AFFECTED MATERIAL**

| Material     | Amount (Include Units) | Action (Treatment or Disposal w/Destination)       | Date    |
|--------------|------------------------|--|---------|
| Tank         | Unknown                | Unknown  | Unknown |
| Piping       | --                     | --   | --      |
| Free Product |                        |  |         |
| Soil         |                        |  |         |
| Groundwater  | 440 gallons            | Disposed; Instrat disposal Facility, Rio Vista, CA |         |
| Barrels      |                        |  |         |

**MAXIMUM DOCUMENTED CONTAMINANT CONCENTRATIONS BEFORE AND AFTER CLEANUP**  
Optional: (Please see Attachment 3 for additional information on contaminant locations and concentrations)

| Contaminant   | Soil (ppm)         |                     | Water (ppb)       |                     | Contaminant                           | Soil (ppm)         |                     | Water (ppb)     |                     |
|---------------|--------------------|---------------------|-------------------|---------------------|---------------------------------------|--------------------|---------------------|-----------------|---------------------|
|               | Before             | After               | Before            | After <sup>10</sup> |                                       | Before             | After               | Before          | After <sup>10</sup> |
| TPH (Gas)     | 66 <sup>1</sup>    | 56 <sup>5</sup>     | 2200 <sup>7</sup> | 1700                | Xylene                                | 0.032 <sup>3</sup> | <0.005 <sup>6</sup> | 15 <sup>9</sup> | 2.7                 |
| TPH (Diesel)  | 19 <sup>2</sup>    | 19 <sup>2</sup>     | 270 <sup>8</sup>  | <50                 | Ethylbenzene                          | 0.057 <sup>1</sup> | <0.005 <sup>6</sup> | 14 <sup>9</sup> | 8.3                 |
| Benzene       | 0.014 <sup>1</sup> | <0.005 <sup>5</sup> | 34 <sup>9</sup>   | 31                  | Oil & Grease                          | NA                 | NA                  | NA              | NA                  |
| Toluene       | 0.031 <sup>1</sup> | <0.005 <sup>5</sup> | 5.7 <sup>9</sup>  | 2.5                 | Heavy Metals                          | NA                 | NA                  | NA              | NA                  |
| Other DCA EDB | NA                 | <0.005 <sup>6</sup> | NA                | 1.1                 | MTBE (If not analyzed, explain below) | <0.05 <sup>4</sup> | <0.05 <sup>4</sup>  | 11 <sup>9</sup> | <0.5                |

Description of Interim Remediation Activities: Approximately 440 gallons of groundwater was purged from the temporary well prior to closure of the well.

NA - Not Analyzed

- Sample B-3-18 collected from boring B-3 at 18 ft bgs on 8/11/00. Laboratory note for sample - unknown hydrocarbon in targeted range.
- Sample collected from B-5 at 5-5.5 ft bgs on 2/2/06. Laboratory note for sample - motor oil detected in sample.
- Sample B-1-15 collected from boring B-1 at 15 ft bgs on 8/11/00.
- All soil samples collected from borings B-1 through B-3 on 8/11/00.
- Sample collected from B-5 at 15-15.5 feet below the ground surface (ft bgs) on 2/2/06.
- All soil samples collected from boring B-5 on 2/2/06.
- Grab groundwater sample B1-AQ collected from boring B-1 on 8/11/00.
- Sample "Grab Groundwater" collected at the capillary zone in boring B-5 on 2/2/06 prior to construction of the temporary monitoring well.
- Sample Groundwater (1015) collected from temporary well B-5 on 2/3/06. The well had been pumped overnight and a total of 440 gallons of groundwater had been removed. DTW 25 ft bgs
- Sample Groundwater (1220) collected from temporary well B-5 on 2/3/06 after purging approximately 440 gallons of groundwater. This sample was collected after the well was allowed to recharge. DTW 20 ft bgs

**IV. CLOSURE**

|   |     |
|---|-----|
| Does completed corrective action protect existing beneficial uses per the Regional Board Basin Plan?  | Yes |
| Does completed corrective action protect potential beneficial uses per the Regional Board Basin Plan? | Yes |



|   |                                      |                                |
|---|--------------------------------------|--------------------------------|
| Does corrective action protect public health for current land use? Environmental Health Department staff does not make specific determinations concerning public health risk. However, it does not appear that the release would present a risk to human health.  |                                      |                                |
| Site Management Requirements: Residual contamination both in soil and groundwater remains at the site that could pose an unacceptable risk under certain site development activities such as site grading, excavation, or the installation of water wells. Therefore, the impact of the disturbance of any residual contamination or the installation of a water well in the vicinity of the residual contamination shall be assessed and appropriate action taken so that there is no significant impact to human health, safety, or the environment. This could necessitate additional sampling, health risk assessment, and mitigation measures. The DEH and the appropriate planning and building department shall be notified prior to any changes in land use, grading activities, excavation, and installation of water wells. This notification shall include a statement that residual contamination exists on the property and list all mitigation actions, if any, necessary to ensure compliance with this site management requirement. The levels of residual contamination and any associated site risk are expected to reduce with time. |                                      |                                |
| Should corrective action be reviewed if land use changes? Yes, See Site Management Requirements   |                                      |                                |
| Number of Wells Commissioned:<br>1  | Number of Wells Decommissioned:<br>1 | Number of Wells Retained:<br>0 |
| List Enforcement Actions Taken: None  |                                      |                                |
| List Enforcement Actions Rescinded: None  |                                      |                                |

**V. ADDITIONAL COMMENTS, DATA, ETC.**

Considerations and/or Variances: The site is currently a parking lot. It is believed that the USTs were removed from the site in the early 1980's, but records of the UST removal were not found at the San Jose Fire Department. According to Sanborn Fire Insurance Maps, a gasoline service station may have been located on the site as early as 1950.

2000 - In August, 4 borings (B-1 through B-4) were drilled at the site to depths between 16 and 20 ft bgs. Soil samples collected from boring B-1 through B-3 were analyzed for Total Petroleum Hydrocarbons as Gasoline (TPHg), Benzene, Toluene, Ethylbenzene, Total Xylenes, and Methyl tert-Butyl Ether (MtBE). The highest concentrations detected in the soil were 66 parts per million (ppm) TPHg, 0.014 ppm Benzene, 0.031 ppm Toluene, 0.057 ppm Ethylbenzene, 0.032 ppm Total Xylenes. MtBE was not reported above the laboratory reporting limit.

Grab groundwater samples were collected from borings B-1, B-2 and B-4. No groundwater was encountered in boring B-3, which was advanced to 20 ft bgs. The maximum concentrations were reported for the sample collected from boring B-1 (adjacent to the former pump island) of 2,200 parts per billion (ppb) TPHg, 10 ppb Benzene, 2.4 ppb Ethylbenzene, and 7.8 ppb Total Xylenes. 140 ppb of Total Petroleum Hydrocarbons as Diesel (TPHd) were reported in the sample collected from B-4 and the laboratory noted that motor oil was detected in the sample. Toluene and MtBE were not reported in any of the samples above the laboratory reporting limit.

2005 - In October, a passive soil gas survey was conducted at the site using Gore-Sorber samplers. Low concentrations of TPH was reported from 2.46 to 81.88 micrograms per sorber; and Benzene, Toluene, Ethylbenzene, Total Xylenes (BTEX) was reported from Non Detect to 1.51 micrograms per sorber. The highest concentrations were near the center of the property and the assumed location of the former USTs.

In December, the results of the 2000 investigation and the soil gas survey were submitted to DEH.

2006 - In February, a temporary monitoring well (B-5) was installed in the downgradient direction from the pump island and boring B-1. Soil samples were collected every 5 feet to the total depth of the boring at 25 ft bgs. Only TPHg and TPHd were reported in the soil samples at a maximum of 56 ppm TPHg at 15 ft bgs and 19 ppm TPHd at 5 ft bgs.

Four groundwater samples were collected from the boring/temporary well. The initial sample was collected from the boring at a depth of approximately 20 ft bgs from within the auger annulus prior to installation of the casing and was reported to have 630 ppb of TPHg, 270 ppb TPHd, 11 ppb Benzene, 1 ppb Toluene, 0.71 ppb Ethylbenzene, and 1.1 ppb Total Xylenes. MtBE, Ethylene Dibromide (EDB), and 1,2-Dichloroethane (1,2-DCA) were not reported above the laboratory reporting limit.

Approximately 80 gallons of groundwater were purged after the temporary well was installed, and the well was allowed to recharge. Sample Groundwater (1635) was collected after the well had recharged to approximately 15 ft bgs. This sample was reported to have 920 ppb TPHg, 24 ppb Benzene, 1.8 ppb Toluene, 4.3 ppb Ethylbenzene, 2.1 ppb Total Xylenes, and 0.83 ppb 1,2-DCA. TPHd, MtBE, and EDB were not reported above the laboratory reporting limit.

The well was pumped overnight. A total of 440 gallons of groundwater were removed from the well. It was noted that the recharge rate of the well was slow. Sample Groundwater (1015) was collected after purging was completed and groundwater was at 25 ft bgs. This sample was reported to have 1,100 ppb TPHg, 34 ppb Benzene, 5.7 ppb Toluene, 14 ppb Ethylbenzene, 15 ppb Total Xylenes, 11 ppb MtBE, and 1.1 ppb 1,2-DCA. TPHd and EDB were not reported above the laboratory reporting limit.

The well was allowed to recharge to a depth of 20 ft bgs prior to collection of sample Groundwater (1220), which was reported to have 1,700 ppb TPHg, 31 ppb Benzene, 2.5 ppb Toluene, 8.3 ppb Ethylbenzene, 2.7 ppb Total Xylenes, and 1.1 ppb 1,2-DCA. TPHd, MtBE, and EDB were not reported above the laboratory reporting limit. The temporary well was destroyed.



A geophysical survey was conducted to determine if any USTs remained at the site. The survey did not find any USTs at the site.

**Conclusion:**

Residual contamination remains in the soil (56 ppm TPHg and 19 ppm TPHd) and shallow groundwater (1,700 ppb TPHg, 31 ppb Benzene, 2.5 ppb Toluene, 8.3 ppb Ethylbenzene, 2.7 ppb Total Xylenes, and 1.1 ppb 1,2-DCA) at the site. The shallow soils at the site are characterized as clays and the groundwater recharge rate was slow. It is believed that the USTs were removed from the site in the early 1980s, therefore, any release at the site has been naturally attenuating over the last 25 years and will continue to do so. There are no sensitive receptors within a ¼-mile radius of the site. Site Management Requirements have been set for this site.

County of Santa Clara Environmental Health Department staff has concluded that a continuing threat to groundwater, human health, or the environment from residual soil and groundwater contamination does not exist at this site and that Regional Water Quality Control Board objectives have not been compromised. The investigation was performed in accordance with state and local guidelines. Environmental Health Department recommends that this site be closed.


**VI. LOCAL AGENCY REPRESENTATIVE DATA**

|  |                                       |
|--|---------------------------------------|
| Prepared by: Lani Lee  | Title: Hazardous Materials Specialist |
| Signature:  | Date: 2/23/06                         |
| Approved by: Nicole Pullman  | Title: Program Manager                |
| Signature:  | Date: 2/23/06                         |

This closure approval is based upon the available information and with the provision that the information provided to this agency was accurate and representative of site conditions.

Cornerstone Property  
100 N. Fourth St., San Jose  
07S1E08F05f

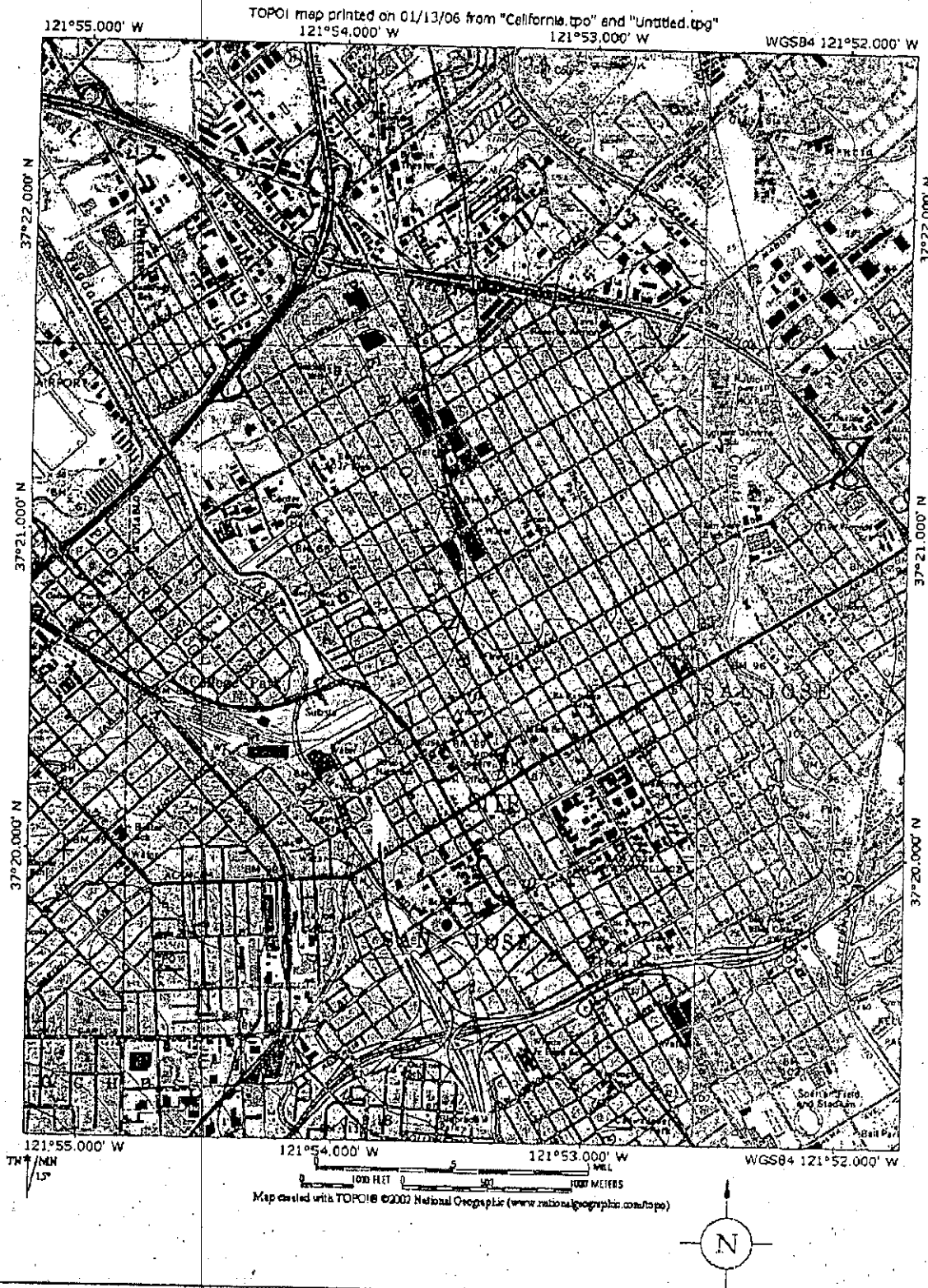
**VII. REGIONAL BOARD NOTIFICATION**

|  |                                  |
|--|----------------------------------|
| Regional Board Staff Name: Barbara Sieminski   | Title: Engineering Geologist     |
| RB Response: Concur based solely upon information contained in this case closure summary.    | Date Submitted to RB: 02/23/2006 |
| Signature:  | Date: 03/01/2006                 |

**Attachments:**

1. Site Vicinity Map
2. Site Plan
3. Soil and Groundwater Analytical Data

This document and the related Case Closure Letter shall be retained by the lead agency as part of the official site file.



**SITE LOCATION MAP**

100 North Fourth Street  
San Jose, California


**CLEARWATER GROUP**

|                       |                       |             |
|-----------------------|-----------------------|-------------|
| Project No.<br>AB037F | Figure Date<br>2/6/06 | Figure<br>1 |
|-----------------------|-----------------------|-------------|

**Cornerstone Property  
100 N. Fourth St., San Jose  
2/14/06**

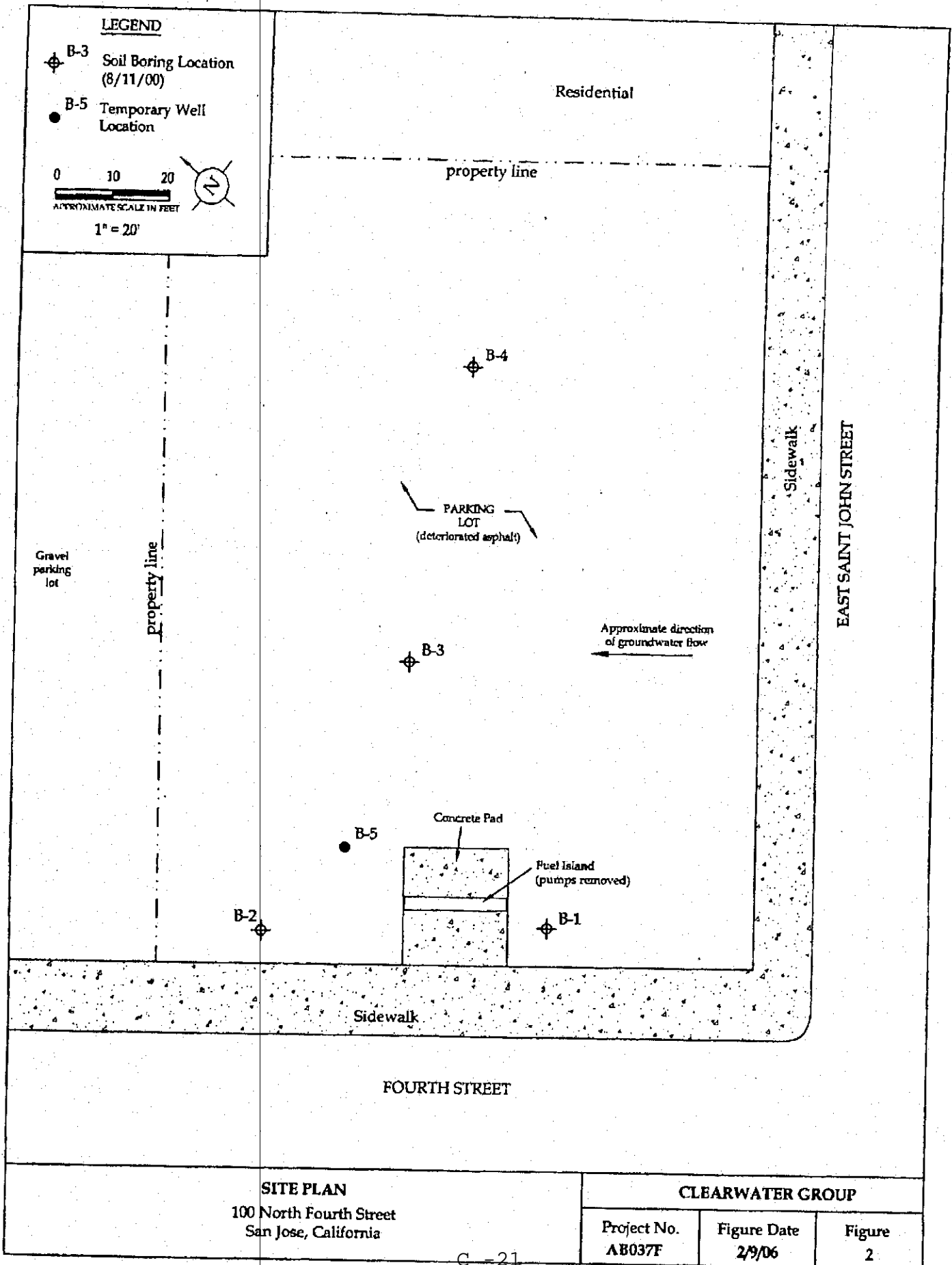
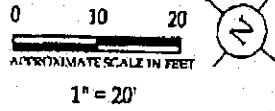


- ▲ Fuelleak
- Wells**
- Water Supply - Inactive
- ◆ Extraction (Env) - Active
- ◇ Environmental - Active
- ★ Abandoned
- ⊕ Destroyed



**LEGEND**

- ⊕ B-3 Soil Boring Location (8/11/00)
- B-5 Temporary Well Location

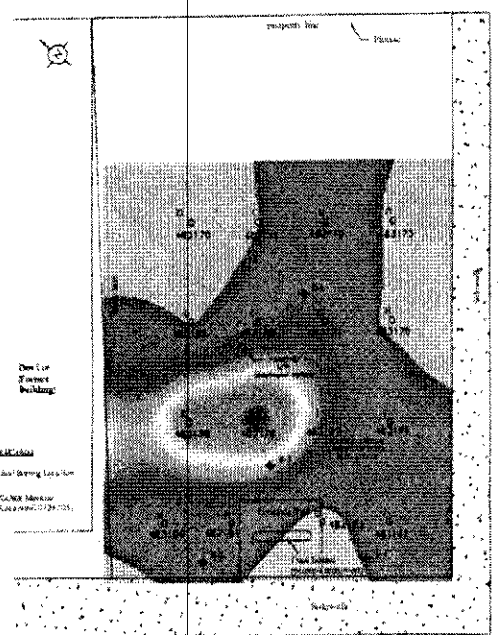


**SITE PLAN**  
 100 North Fourth Street  
 San Jose, California

**CLEARWATER GROUP**

|                       |                       |             |
|-----------------------|-----------------------|-------------|
| Project No.<br>AB037F | Figure Date<br>2/9/06 | Figure<br>2 |
|-----------------------|-----------------------|-------------|


© 2004 GORE & ASSOCIATES, INC.



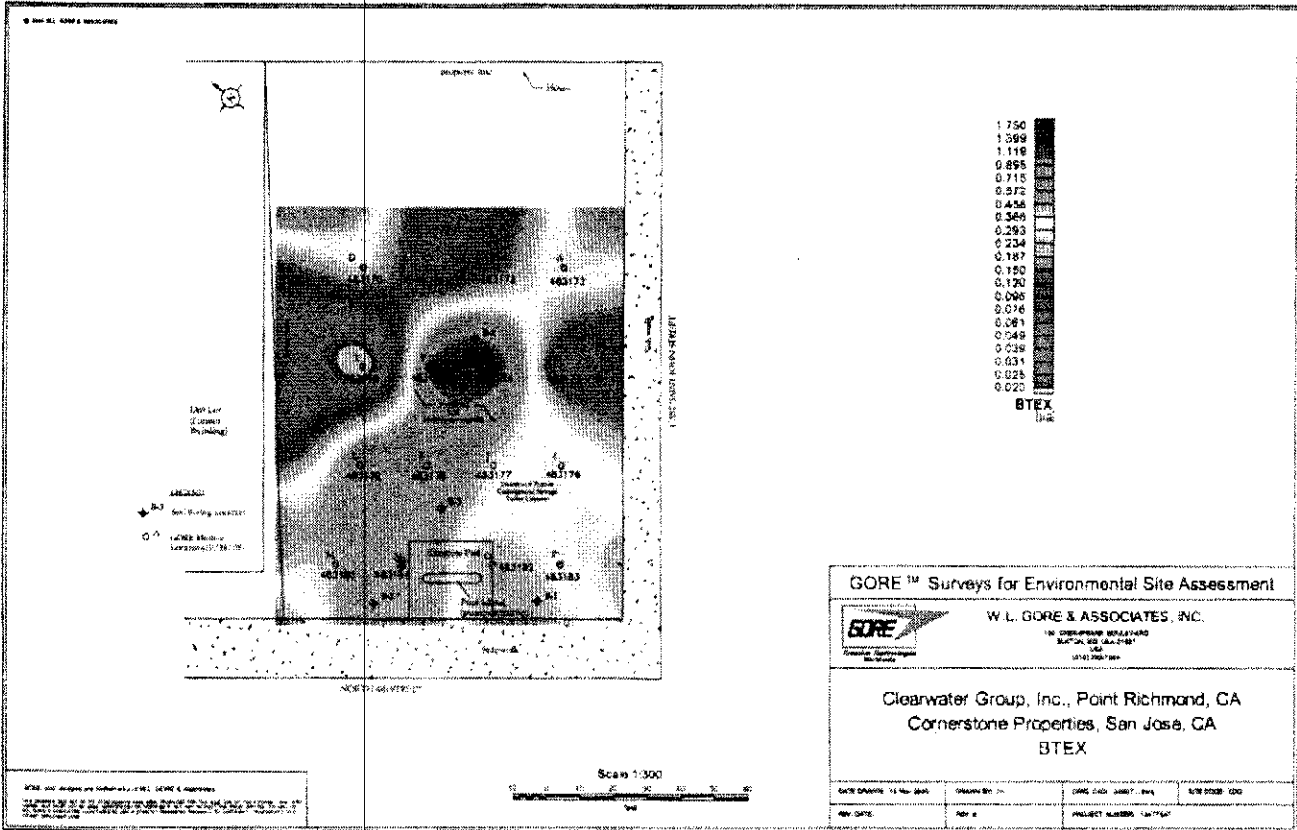
GORE™ Surveys for Environmental Site Assessment  
**GORE**  
 W. L. GORE & ASSOCIATES, INC.  
 1700 SHARPLESS AVENUE  
 SUITE 100, SAN JOSE, CA  
 95128-2828

Cleanwater Group, Inc., Point Richmond, CA  
 Cornerstone Properties, San Jose, CA  
 Total Petroleum Hydrocarbons

THIS REPORT IS THE PROPERTY OF GORE & ASSOCIATES, INC. IT IS TO BE USED ONLY FOR THE PROJECT AND SITE SPECIFICALLY IDENTIFIED HEREIN. IT IS NOT TO BE REPRODUCED OR TRANSMITTED IN ANY FORM OR BY ANY MEANS, ELECTRONIC OR MECHANICAL, INCLUDING PHOTOCOPYING, RECORDING, OR BY ANY INFORMATION STORAGE AND RETRIEVAL SYSTEM, WITHOUT THE WRITTEN PERMISSION OF GORE & ASSOCIATES, INC.



|                        |              |                          |                |
|------------------------|--------------|--------------------------|----------------|
| DATE DRAWN: 12/16/2004 | DRAWN BY: JF | DATE CADD AMEND: 04/04   | SITE CODE: 154 |
| REV: 04/04             | REV: 0       | PROJECT NUMBER: 154/7547 |                |



GORE™ Surveys for Environmental Site Assessment

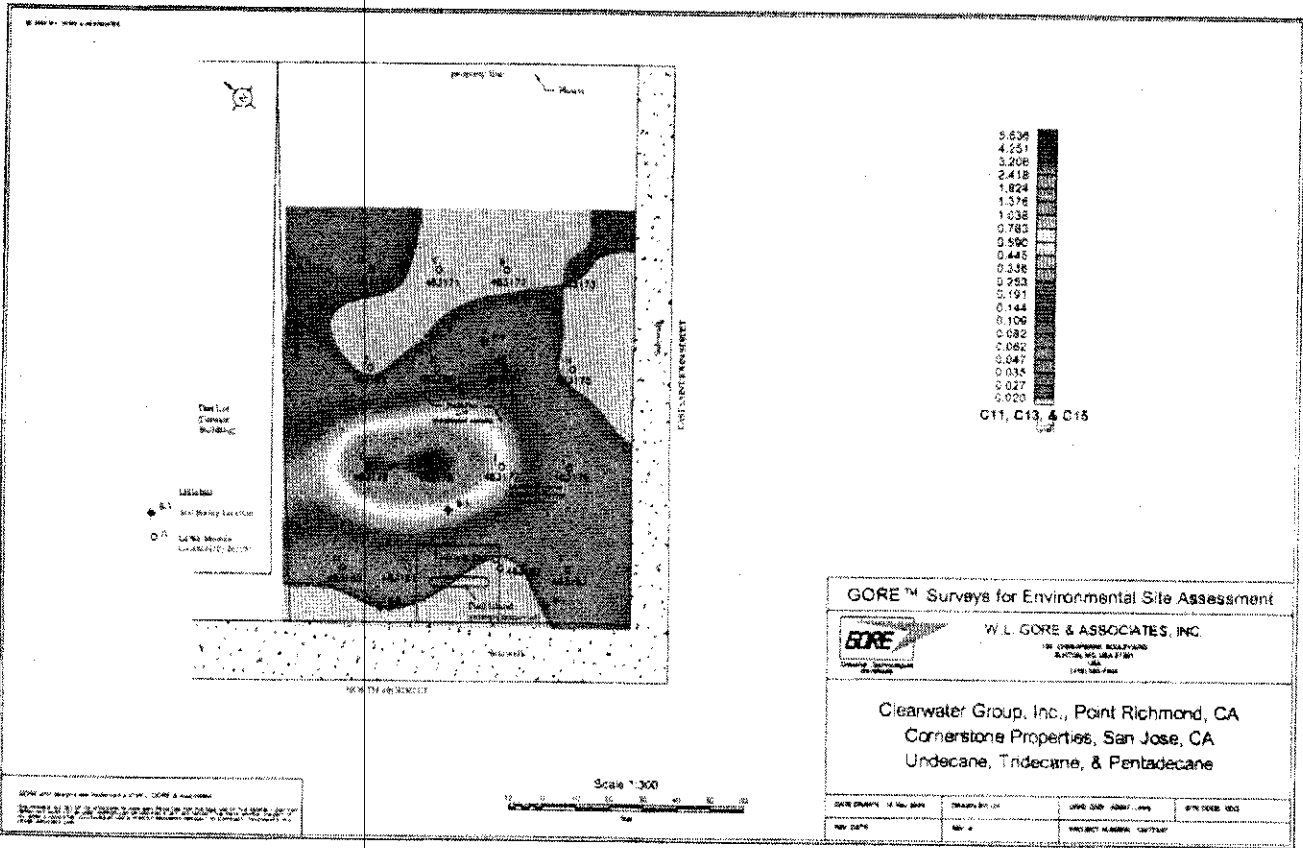


W. L. GORE & ASSOCIATES, INC.  
1600 CALIFORNIA AVENUE  
SAN JOSE, CALIFORNIA 95128  
(415) 261-7800

Cleanwater Group, Inc., Point Richmond, CA  
Cornerstone Properties, San Jose, CA  
BTEX

|                           |               |                           |                |
|---------------------------|---------------|---------------------------|----------------|
| DATE SAMPLED: 11 Nov 2000 | CREATED BY: J | DATE LAB REPORT: 12/14/00 | BY: JDS/SLD/CD |
| REV. DATE:                | REV. #:       | PROJECT NUMBER: 1417147   |                |





**GORE™ Surveys for Environmental Site Assessment**

**GORE** W. L. GORE & ASSOCIATES, INC.  
 100 CHANDLER BLVD  
 RICHMOND, CA 94801  
 (415) 780-7000

**Cleanwater Group, Inc., Point Richmond, CA  
 Cornerstone Properties, San Jose, CA  
 Undecane, Tridecane, & Pentadecane**

| DATE DRAWN  | BY         | DATE CHECKED | BY | DATE REVISION |
|-------------|------------|--------------|----|---------------|
| NOV 20 1998 | W. L. GORE |              |    |               |

Table 1  
 Subsurface Investigation Analytical Results  
 Cornerstone Properties  
 100 North Fourth Street  
 San Jose, California  
 Clearwater Group Project No. AB037F

| Soil Sample Number | Date Sampled | TPH-g mg/Kg | TPH-d mg/Kg | Benzene mg/Kg | Toluene mg/Kg | Ethyl benzene mg/Kg | Total Xylenes mg/Kg | MTBE mg/Kg | 1-2, DCA mg/Kg | EDB mg/Kg |
|--------------------|--------------|-------------|-------------|---------------|---------------|---------------------|---------------------|------------|----------------|-----------|
| B-1-10             | 8/11/2000    | <1.0        | NA          | <0.005        | <0.005        | <0.005              | <0.005              | <0.05      | NA             | NA        |
| B-1-15             | 8/11/2000    | 11*         | NA          | <0.005        | <0.005        | 0.021               | 0.032               | <0.05      | NA             | NA        |
| B-2-18             | 8/11/2000    | <1.0        | NA          | <0.005        | <0.005        | <0.005              | <0.005              | <0.05      | NA             | NA        |
| B-3-18             | 8/11/2000    | 66*         | NA          | <0.005        | 0.014         | 0.031               | 0.057               | <0.05      | NA             | NA        |

| Soil Sample Number | Date Sampled | TPH-g mg/Kg | TPH-d mg/Kg | Benzene µg/Kg | Toluene µg/Kg | Ethyl benzene µg/Kg | Total Xylenes µg/Kg | MTBE µg/Kg | 1-2, DCA µg/Kg | EDB µg/Kg |
|--------------------|--------------|-------------|-------------|---------------|---------------|---------------------|---------------------|------------|----------------|-----------|
| B-5 5.0-5.5        | 2/2/2006     | <1.0        | 19          | <5.0          | <5.0          | <5.0                | <5.0                | <5.0       | <5.0           | <5.0      |
| B-5 10.0-10.5      | 2/2/2006     | <1.0        | <1.0        | <5.0          | <5.0          | <5.0                | <5.0                | <5.0       | <5.0           | <5.0      |
| B-5 15.0-15.5      | 2/2/2006     | 58          | 14          | <5.0          | <5.0          | <5.0                | <5.0                | <5.0       | <5.0           | <5.0      |
| B-5 20.0-20.5      | 2/2/2006     | 1.8         | <1.0        | <5.0          | <5.0          | <5.0                | <5.0                | <5.0       | <5.0           | <5.0      |
| B-5 24.5-25.0      | 2/2/2006     | 3           | <1.0        | <5.0          | <5.0          | <5.0                | <5.0                | <5.0       | <5.0           | <5.0      |

| Water Sample Number | Date Sampled | TPH-g µg/L | TPH-d µg/L | Benzene µg/L | Toluene µg/L | Ethyl benzene µg/L | Total Xylenes µg/L | MTBE µg/L | 1-2, DCA µg/L | EDB µg/L |
|---------------------|--------------|------------|------------|--------------|--------------|--------------------|--------------------|-----------|---------------|----------|
| B-1-AQ              | 8/11/2000    | 2,200*     | NA         | 10           | <0.5         | 2.4                | 7.8                | <5.0      | NA            | NA       |
| B-2-AQ^             | 8/11/2000    | 180*       | NA         | 1.1          | <0.5         | 0.82               | 2.1                | <5.0      | NA            | NA       |
| B-4-AQ              | 8/11/2000    | <50        | 140**      | <0.5         | <0.5         | <0.5               | <0.5               | <5.0      | NA            | NA       |
| Grab Groundwater    | 2/2/2006     | 630        | 270        | 11           | 1.0          | 0.71               | 1.1                | <0.5      | <0.5          | <0.5     |
| Groundwater (1635)  | 2/2/2006     | 920        | <50        | 24           | 1.8          | 4.3                | 2.1                | <0.5      | 0.83          | <0.5     |
| Groundwater (1015)  | 2/3/2006     | 1,100      | NA         | 34           | 5.7          | 14                 | 15                 | 11        | 1.1           | <0.5     |
| Groundwater (1220)  | 2/3/2006     | 1,700      | <50        | 31           | 2.5          | 8.3                | 2.7                | <0.5      | 1.1           | <0.5     |


DTW 20'  
 DTW 15'  
 DTW 25'  
 DTW 20'

AB037F

Interview Form - Owner/Manager/Tenant


SITE: 100 N 4th St, San Jose, CA NEE N4th/St.J.

Tenant:

|   |   |   |
|---|---|---|
| Interviewee <u>Brent Lee</u>  | Relation of Interviewee to SITE/ Duration   | Type of Property  |
| Owner's name [official Title name]  | Owner _____ years<br>Manager _____ years  | <u>2 Houses + Vacant lots</u>                           |
| <b>Questions</b>  | <b>Answer</b>   | <b>Notes</b>  |
| 1. Are you aware of any environmental liens on the property?  | No  |   |
| 2. Do you have any specialized knowledge or experience related to the property or nearby properties?  | No  |   |
| 2a. Do you have any previously published environmental report of the property?  | Yes   | Please provide existing reports                         |
| 3. Do you have any special knowledge or experience of the person seeking to qualify for the LLP*  | No  |   |
| 4. Relationship of the purchase price to the fair market value of the property?   | Yes   |   |
| 5. Do you know the past uses of the property?   | No  |   |
| 5a. Do you know of specific chemicals that present or once were present at the property?  | No  |   |
| 5b. Do you know of any spills or other chemical releases that have taken place at the property?   | No  |   |
| 5c. Do you know of any current or previous Underground Storage Tanks (USTs) at the property?  | Yes   |   |
| 5d. Do you know of any environmental cleanups that have taken place at the property?  | Yes   |   |
| 6. As user of the environmental assessment report, are there any obvious indicators that point to the presence or likely presence of contamination at the property? | No  |   |
| <b>Additional Notes</b>   | <b>Interview Conducted by</b>   | <b>Title</b>  |
| <u>HREC due to closed gas tanks</u>   | <u>Chris Huang</u>  | Professional Geologist, Project Manager, ACS Associates |
| <u>No other concerns</u>  |  | <u>10/3/17</u>  |

\*LLP: land owner liability protection [40 CFR 312.28]

Interviewee; signature with name (print), phone, date

x  phone: (408) 892-1896 date: 10/3/ 2017

BRENT LEE [printed name]

**4th - SJ**

100 N. 4th Street  
San Jose, CA 95112

Inquiry Number: 5066882.5  
October 03, 2017

# The EDR-City Directory Abstract

## TABLE OF CONTENTS

### SECTION

Executive Summary

Findings

City Directory Images

***Thank you for your business.***  
Please contact EDR at 1-800-352-0050  
with any questions or comments.

### **Disclaimer - Copyright and Trademark Notice**

This Report contains certain information obtained from a variety of public and other sources reasonably available to Environmental Data Resources, Inc. It cannot be concluded from this Report that coverage information for the target and surrounding properties does not exist from other sources. **NO WARRANTY EXPRESSED OR IMPLIED, IS MADE WHATSOEVER IN CONNECTION WITH THIS REPORT. ENVIRONMENTAL DATA RESOURCES, INC. SPECIFICALLY DISCLAIMS THE MAKING OF ANY SUCH WARRANTIES, INCLUDING WITHOUT LIMITATION, MERCHANTABILITY OR FITNESS FOR A PARTICULAR USE OR PURPOSE. ALL RISK IS ASSUMED BY THE USER. IN NO EVENT SHALL ENVIRONMENTAL DATA RESOURCES, INC. BE LIABLE TO ANYONE, WHETHER ARISING OUT OF ERRORS OR OMISSIONS, NEGLIGENCE, ACCIDENT OR ANY OTHER CAUSE, FOR ANY LOSS OR DAMAGE, INCLUDING, WITHOUT LIMITATION, SPECIAL, INCIDENTAL, CONSEQUENTIAL, OR EXEMPLARY DAMAGES. ANY LIABILITY ON THE PART OF ENVIRONMENTAL DATA RESOURCES, INC. IS STRICTLY LIMITED TO A REFUND OF THE AMOUNT PAID FOR THIS REPORT.** Purchaser accepts this Report "AS IS". Any analyses, estimates, ratings, environmental risk levels or risk codes provided in this Report are provided for illustrative purposes only, and are not intended to provide, nor should they be interpreted as providing any facts regarding, or prediction or forecast of, any environmental risk for any property. Only a Phase I Environmental Site Assessment performed by an environmental professional can provide information regarding the environmental risk for any property. Additionally, the information provided in this Report is not to be construed as legal advice.

Copyright 2017 by Environmental Data Resources, Inc. All rights reserved. Reproduction in any media or format, in whole or in part, of any report or map of Environmental Data Resources, Inc. or its affiliates is prohibited without prior written permission.

EDR and its logos (including Sanborn and Sanborn Map) are trademarks of Environmental Data Resources, Inc. or its affiliates. All other trademarks used herein are the property of their respective owners.

## EXECUTIVE SUMMARY

### DESCRIPTION

Environmental Data Resources, Inc.'s (EDR) City Directory Abstract is a screening tool designed to assist environmental professionals in evaluating potential liability on a target property resulting from past activities. EDR's City Directory Abstract includes a search and abstract of available city directory data. For each address, the directory lists the name of the corresponding occupant at five year intervals.

Business directories including city, cross reference and telephone directories were reviewed, if available, at approximately five year intervals for the years spanning 1922 through 2014. This report compiles information gathered in this review by geocoding the latitude and longitude of properties identified and gathering information about properties within 660 feet of the target property.

A summary of the information obtained is provided in the text of this report.

### RECORD SOURCES

EDR's Digital Archive combines historical directory listings from sources such as Cole Information and Dun & Bradstreet. These standard sources of property information complement and enhance each other to provide a more comprehensive report.

EDR is licensed to reproduce certain City Directory works by the copyright holders of those works. The purchaser of this EDR City Directory Report may include it in report(s) delivered to a customer. Reproduction of City Directories without permission of the publisher or licensed vendor may be a violation of copyright.

Data by

**infoUSA**<sup>®</sup>

Copyright©2008  
All Rights Reserved

### RESEARCH SUMMARY

The following research sources were consulted in the preparation of this report. An "X" indicates where information was identified in the source and provided in this report.

| <u>Year</u> | <u>Source</u>            | <u>TP</u> | <u>Adjoining</u> | <u>Text Abstract</u> | <u>Source Image</u> |
|-------------|--------------------------|-----------|------------------|----------------------|---------------------|
| 2014        | EDR Digital Archive      | -         | X                | X                    | -                   |
| 2010        | EDR Digital Archive      | -         | X                | X                    | -                   |
| 2006        | Haines Company, Inc.     | X         | X                | X                    | -                   |
| 2001        | Haines Company, Inc.     | -         | -                | -                    | -                   |
| 2000        | Haines & Company         | -         | X                | X                    | -                   |
|             | Haines & Company         | X         | X                | X                    | -                   |
| 1996        | Pacific Bell             | -         | X                | X                    | -                   |
|             | Pacific Bell             | X         | X                | X                    | -                   |
| 1991        | PACIFIC BELL WHITE PAGES | -         | X                | X                    | -                   |
|             | PACIFIC BELL WHITE PAGES | X         | X                | X                    | -                   |
| 1986        | Pacific Bell             | -         | X                | X                    | -                   |
|             | Pacific Bell             | X         | X                | X                    | -                   |

## EXECUTIVE SUMMARY

| <u>Year</u> | <u>Source</u>                  | <u>TP</u> | <u>Adjoining</u> | <u>Text Abstract</u> | <u>Source Image</u> |
|-------------|--------------------------------|-----------|------------------|----------------------|---------------------|
| 1985        | Pacific Bell                   | -         | X                | X                    | -                   |
|             | Pacific Bell                   | X         | X                | X                    | -                   |
| 1982        | Pacific Telephone              | -         | X                | X                    | -                   |
| 1980        | Pacific Telephone              | X         | X                | X                    | -                   |
| 1978        | R. L. Polk & Co.               | -         | -                | -                    | -                   |
| 1975        | Pacific Telephone              | X         | X                | X                    | -                   |
| 1974        | R. L. Polk Co.                 | -         | -                | -                    | -                   |
| 1970        | R. L. Polk & Co.               | -         | X                | X                    | -                   |
|             | R. L. Polk & Co.               | X         | X                | X                    | -                   |
| 1968        | R. L. Polk Co.                 | -         | -                | -                    | -                   |
| 1966        | R. L. Polk & Co.               | -         | X                | X                    | -                   |
|             | R. L. Polk & Co.               | X         | X                | X                    | -                   |
| 1965        | R. L. Polk Co.                 | -         | -                | -                    | -                   |
| 1964        | R. L. Polk & Co.               | -         | -                | -                    | -                   |
| 1963        | Pacific Telephone              | -         | X                | X                    | -                   |
|             | Pacific Telephone              | X         | X                | X                    | -                   |
| 1962        | R. L. Polk & Co.               | -         | X                | X                    | -                   |
| 1960        | R. L. Polk Co.                 | X         | X                | X                    | -                   |
| 1957        | Pacific Telephone              | -         | X                | X                    | -                   |
|             | Pacific Telephone              | X         | X                | X                    | -                   |
|             | R. L. Polk Co.                 | -         | X                | X                    | -                   |
|             | R. L. Polk Co.                 | X         | X                | X                    | -                   |
| 1955        | R. L. Polk Co.                 | X         | X                | X                    | -                   |
| 1950        | R. L. Polk & Co.               | X         | X                | X                    | -                   |
| 1946        | R. L. Polk Co.                 | -         | -                | -                    | -                   |
| 1945        | R. L. Polk Co.                 | X         | X                | X                    | -                   |
| 1942        | R.L. Polk                      | -         | -                | -                    | -                   |
| 1940        | R. L. Polk & Co.               | X         | X                | X                    | -                   |
| 1936        | R. L. Polk Co.                 | -         | -                | -                    | -                   |
| 1935        | R. L. Polk & Co. of California | -         | X                | X                    | -                   |
|             | R. L. Polk & Co. of California | X         | X                | X                    | -                   |
| 1931        | R. L. Polk Co.                 | -         | -                | -                    | -                   |
| 1930        | R. L. Polk & Co. of California | -         | X                | X                    | -                   |
|             | R. L. Polk & Co. of California | X         | X                | X                    | -                   |
| 1926        | R. L. Polk Co.                 | -         | -                | -                    | -                   |
| 1925        | R. L. Polk Co. of California   | -         | X                | X                    | -                   |
|             | R. L. Polk Co. of California   | X         | X                | X                    | -                   |
| 1922        | R. L. Polk Co.                 | -         | X                | X                    | -                   |
|             | R. L. Polk Co.                 | X         | X                | X                    | -                   |

## EXECUTIVE SUMMARY

### SELECTED ADDRESSES

The following addresses were selected by the client, for EDR to research. An "X" indicates where information was identified.

| <u>Address</u>    | <u>Type</u>    | <u>Findings</u> |
|-------------------|----------------|-----------------|
| 120 N. 4th Street | Client Entered | X               |
| 146 N. 4th Street | Client Entered | X               |



# FINDINGS

## TARGET PROPERTY INFORMATION

### ADDRESS

100 N. 4th Street  
San Jose, CA 95112

### FINDINGS DETAIL

Target Property research detail.

### 4TH ST N

#### **100 4TH ST N**

| <u>Year</u> | <u>Uses</u>                  | <u>Source</u>    |
|-------------|------------------------------|------------------|
| 1960        | Herbs Wilshire Serv gas sta  | R. L. Polk Co.   |
| 1955        | Bobs Service gas sta         | R. L. Polk Co.   |
| 1950        | Mark & Jacks Service gas sta | R. L. Polk & Co. |
| 1945        | Duncan M E gas sta           | R. L. Polk Co.   |
| 1940        | Genl Petroleum Corp gas sta  | R. L. Polk & Co. |

#### **120 4TH ST N**

| <u>Year</u> | <u>Uses</u>                                       | <u>Source</u>     |
|-------------|---|-------------------|
| 2000        | MAITHANG DDS                                      | Haines & Company  |
|             | NGUYEN HAI HOANG MD                               | Haines & Company  |
|             | SAUNDERS Zoe                                      | Haines & Company  |
|             | TRAN TONG MANH MD                                 | Haines & Company  |
|             | VINH AN HERB SHOP                                 | Haines & Company  |
|             | VOGUE FACIAL SALON                                | Haines & Company  |
| 1996        | A VINH AN HERB SHOP                               | Pacific Bell      |
|             | C VOGUE FACIAL SALON GIFTS                        | Pacific Bell      |
|             | D NGUYEN HAI HOMd G MD                            | Pacific Bell      |
|             | E TRt AM TONG MANH i                              | Pacific Bell      |
|             | F MAt THANG DOS                                   | Pacific Bell      |
| 1975        | A Gomez Manny C lwyr                              | Pacific Telephone |
|             | B Bay Area Air Pollution Control Dist<br>Building | Pacific Telephone |
|             | C Travis Carl R realtor                           | Pacific Telephone |
|             | D Vacant  | Pacific Telephone |
|             | E Moreno J Hector lwyr                            | Pacific Telephone |
|             | F Vacant  | Pacific Telephone |
|             | monitoring sta                                    | Pacific Telephone |

## FINDINGS

| <u>Year</u>               | <u>Uses</u>                       | <u>Source</u>    |
|---------------------------|-----------------------------------|------------------|
| 1970                      | Building                          | R. L. Polk & Co. |
|                           | Gomez Manny C lwyr                | R. L. Polk & Co. |
|                           | Moreno J Hector lwyr              | R. L. Polk & Co. |
|                           | Rooms                             | R. L. Polk & Co. |
|                           | Self Help Foundation business org | R. L. Polk & Co. |
|                           | Vacant Rms B Thru D               | R. L. Polk & Co. |
| 1966                      | A GOMEZ MANNY C LWYR CY           | R. L. Polk & Co. |
|                           | B VACANT                          | R. L. Polk & Co. |
|                           | BUILDING                          | R. L. Polk & Co. |
|                           | C ROGOZEN ALEX PHYS CY            | R. L. Polk & Co. |
|                           | D VACANT                          | R. L. Polk & Co. |
|                           | E KUKI ENIO DENTIST               | R. L. Polk & Co. |
|                           | F STOLZOFF BERNARD C DENTIST      | R. L. Polk & Co. |
| G MORENO J HECTOR LWYR CY | R. L. Polk & Co.                  |                  |
| 1960                      | A Burnhouse C Edw dentist         | R. L. Polk Co.   |
|                           | B Allen Donald E dentist          | R. L. Polk Co.   |
|                           | C Rogozen Alex phys               | R. L. Polk Co.   |
|                           | D Garetz Michl A phys             | R. L. Polk Co.   |
|                           | E Kaufman S Fred phys             | R. L. Polk Co.   |
|                           | Moderne Medical Dental Building   | R. L. Polk Co.   |
|                           | Sirota Jonas H phys               | R. L. Polk Co.   |
| 1955                      | A Brunhouse C Edw dentist         | R. L. Polk Co.   |
|                           | B Allen Donald E dentist          | R. L. Polk Co.   |
|                           | C Rogozen Alex phys               | R. L. Polk Co.   |
|                           | D Garetz Michl A phys             | R. L. Polk Co.   |
|                           | E Kaufman S Fred phys             | R. L. Polk Co.   |
|                           | F Mandler Walter J dentist        | R. L. Polk Co.   |
|                           | Moderne Medico Dental Building    | R. L. Polk Co.   |
| Sirota Jonas H phys       | R. L. Polk Co.                    |                  |

### 146 4TH ST N

| <u>Year</u> | <u>Uses</u>         | <u>Source</u>     |
|-------------|---------------------|-------------------|
| 2000        | SAUNDERS Zoe        | Haines & Company  |
|             | WOODS Oran          | Haines & Company  |
| 1996        | 1 Monores Ramon     | Pacific Bell      |
| 1975        | Santiago Dorothy    | Pacific Telephone |
| 1970        | Booth Clarice O Mrs | R. L. Polk & Co.  |
| 1966        | BOOTH OTIS L        | R. L. Polk & Co.  |
| 1960        | Booth Otis L        | R. L. Polk Co.    |

## FINDINGS

| <u>Year</u> | <u>Uses</u>        | <u>Source</u>                  |
|-------------|--------------------|--------------------------------|
| 1955        | Brown Herman       | R. L. Polk Co.                 |
| 1950        | Hawkins Jessie Mrs | R. L. Polk & Co.               |
|             | Perry L L          | R. L. Polk & Co.               |
| 1945        | Hawkins H W        | R. L. Polk Co.                 |
| 1940        | Payton G H         | R. L. Polk & Co.               |
| 1935        | Vacant             | R. L. Polk & Co. of California |
| 1930        | Tannon E M Mrs     | R. L. Polk & Co. of California |
| 1925        | Williamson G W     | R. L. Polk Co. of California   |
| 1922        | Hart Chas          | R. L. Polk Co.                 |
|             | Quijada Jos        | R. L. Polk Co.                 |

### N 4T

#### 120 N 4T

| <u>Year</u> | <u>Uses</u>             | <u>Source</u>     |
|-------------|-------------------------|-------------------|
| 1980        | MORENO JOSE HECTOR atty | Pacific Telephone |

### N 4TH

#### 120 N 4TH

| <u>Year</u> | <u>Uses</u>                | <u>Source</u>            |
|-------------|----------------------------|--------------------------|
| 1991        | Gomez Manny Catty          | PACIFIC BELL WHITE PAGES |
|             | Mai Thang DDS              | PACIFIC BELL WHITE PAGES |
|             | Nguyen Hal Hoang MD        | PACIFIC BELL WHITE PAGES |
|             | Vogue Facial Salon & Gifts | PACIFIC BELL WHITE PAGES |
| 1985        | NGUYEN VIET H INS          | Pacific Bell             |
| 1957        | Brunhouse C Edw DDS        | R. L. Polk Co.           |

### N 4TH CY PRESS

#### 120 N 4TH CY PRESS

| <u>Year</u> | <u>Uses</u>          | <u>Source</u>     |
|-------------|----------------------|-------------------|
| 1957        | MIANDLER WAITER J DR | Pacific Telephone |

### N 4TH ST

#### 100 N 4TH ST

| <u>Year</u> | <u>Uses</u>                | <u>Source</u>        |
|-------------|----------------------------|----------------------|
| 2006        | ANDREWS DAVID              | Haines Company, Inc. |
|             | CHAO THERESA 408 27 S 8600 | Haines Company, Inc. |

## FINDINGS

| <u>Year</u> | <u>Uses</u>                   | <u>Source</u>        |
|-------------|-------------------------------|----------------------|
| 2006        | CPAS WONG WARREN              | Haines Company, Inc. |
|             | EWERSGEORGE                   | Haines Company, Inc. |
|             | HAUMJOHN CPA 408 275 16 SO    | Haines Company, Inc. |
|             | W 00 G EWERS&CO 408 27 S 8000 | Haines Company, Inc. |
| 1980        | Lindsay Allan P               | Pacific Telephone    |
| 1975        | OLIVER DRUSCILLA              | Pacific Telephone    |
|             | ZELATECH INC                  | Pacific Telephone    |

### 120 N 4TH ST

| <u>Year</u> | <u>Uses</u>                | <u>Source</u>            |
|-------------|----------------------------|--------------------------|
| 1991        | GOMEZ MANNY CATTY          | PACIFIC BELL WHITE PAGES |
|             | MAI THANG DDS              | PACIFIC BELL WHITE PAGES |
|             | NGUYEN HAL HOANG MD        | PACIFIC BELL WHITE PAGES |
|             | VOGUE FACIAL SALON & GIFTS | PACIFIC BELL WHITE PAGES |
| 1986        | Comet Manny C atty         | Pacific Bell             |
|             | Gomez L                    | Pacific Bell             |
|             | Mid South Peninsula Agency | Pacific Bell             |
|             | Nguyen Hai Hoang MD        | Pacific Bell             |
|             | Nguyen Viet H ins          | Pacific Bell             |
| 1985        | GOMER MANNY C ATTY         | Pacific Bell             |
|             | MID-SOUTH PENINSULA AGENCY | Pacific Bell             |
|             | MORENO & MORENO ATY        | Pacific Bell             |
|             | MORENO JOSE HECTOR ATTY    | Pacific Bell             |
|             | NGUYEN HAI HOANG MD        | Pacific Bell             |
|             | TRAN AGENCY U              | Pacific Bell             |
| 1980        | Augustine Designs          | Pacific Telephone        |
|             | Games Manny C atty         | Pacific Telephone        |
|             | Gomes Manny C              | Pacific Telephone        |
|             | Smith Conway               | Pacific Telephone        |
| 1975        | GOMEZ MANNY C ATTY         | Pacific Telephone        |
|             | MORENO JOSE HECTOR ATTY    | Pacific Telephone        |
|             | TRAVIS CARL R REALTOR      | Pacific Telephone        |
| 1963        | Crane Keith F Dr dntst     | Pacific Telephone        |
|             | Garetz Michael A M D       | Pacific Telephone        |
|             | Gomez Manny C atty         | Pacific Telephone        |
|             | Harmon Harold D DDS        | Pacific Telephone        |
|             | Rogozen A Dr ofc           | Pacific Telephone        |
| 1957        | ALLEN DONALD E DR          | Pacific Telephone        |
|             | GARETZ MICHAEL A MD        | Pacific Telephone        |

## FINDINGS

| <u>Year</u> | <u>Uses</u>         | <u>Source</u>     |
|-------------|---------------------|-------------------|
| 1957        | KAUFMAN S FRED MO   | Pacific Telephone |
|             | ROGOZEN A DR OFC    | Pacific Telephone |
|             | SIROTA JONAS H MD   | Pacific Telephone |
|             | Allen Donald E Dr   | R. L. Polk Co.    |
|             | Kaufman S Fred MD   | R. L. Polk Co.    |
|             | Mandlet Walter J Dr | R. L. Polk Co.    |
|             | Sirota Jonas H MD   | R. L. Polk Co.    |

### 146 N 4TH ST

| <u>Year</u> | <u>Uses</u>     | <u>Source</u>     |
|-------------|-----------------|-------------------|
| 1985        | STEWART WA H SR | Pacific Bell      |
| 1963        | Booth Clarice   | Pacific Telephone |
|             | Booth Ottis     | Pacific Telephone |
|             | Booth Willard   | Pacific Telephone |
|             | Gotterba A H    | Pacific Telephone |
|             | Gotterba Vera   | Pacific Telephone |
| 1957        | WOODS HERBERT H | Pacific Telephone |
|             | Woods Herbert H | R. L. Polk Co.    |

### N. 4th Street

#### 120 N. 4th Street

| <u>Year</u> | <u>Uses</u>                | <u>Source</u>            |
|-------------|----------------------------|--------------------------|
| 2000        | MAITHANG DDS               | Haines & Company         |
|             | NGUYEN HAI HOANG MD        | Haines & Company         |
|             | SAUNDERS Zoe               | Haines & Company         |
|             | TRAN TONG MANH MD          | Haines & Company         |
|             | VINH AN HERB SHOP          | Haines & Company         |
|             | VOGUE FACIAL SALON         | Haines & Company         |
| 1996        | A VINH AN HERB SHOP        | Pacific Bell             |
|             | C VOGUE FACIAL SALON GIFTS | Pacific Bell             |
|             | D NGUYEN HAI HOMd G MD     | Pacific Bell             |
|             | E TRt AM TONG MANH i       | Pacific Bell             |
|             | F MAt THANG DOS            | Pacific Bell             |
| 1991        | GOMEZ MANNY CATTY          | PACIFIC BELL WHITE PAGES |
|             | Mai Thang DDS              | PACIFIC BELL WHITE PAGES |
|             | Nguyen Hal Hoang MD        | PACIFIC BELL WHITE PAGES |
|             | Vogue Facial Salon & Gifts | PACIFIC BELL WHITE PAGES |
| 1986        | Comet Manny C atty         | Pacific Bell             |

## FINDINGS

| <u>Year</u> | <u>Uses</u>                                    | <u>Source</u>     |
|-------------|--|-------------------|
| 1986        | Gomez L  | Pacific Bell      |
|             | Mid South Peninsula Agency                     | Pacific Bell      |
|             | Nguyen Hai Hoang MD                            | Pacific Bell      |
|             | Nguyen Viet H ins                              | Pacific Bell      |
| 1985        | GOMER MANNY C ATTY                             | Pacific Bell      |
|             | MID-SOUTH PENINSULA AGENCY                     | Pacific Bell      |
|             | MORENO & MORENO ATY                            | Pacific Bell      |
|             | MORENO JOSE HECTOR ATTY                        | Pacific Bell      |
|             | NGUYEN HAI HOANG MD                            | Pacific Bell      |
|             | NGUYEN VIET H INS                              | Pacific Bell      |
|             | TRAN AGENCY U                                  | Pacific Bell      |
| 1980        | Augustine Designs                              | Pacific Telephone |
|             | Games Manny C atty                             | Pacific Telephone |
|             | Gomes Manny C                                  | Pacific Telephone |
|             | Smith Conway                                   | Pacific Telephone |
| 1975        | A Gomez Manny C lwyr                           | Pacific Telephone |
|             | B Bay Area Air Pollution Control Dist Building | Pacific Telephone |
|             | C Travis Carl R realtor                        | Pacific Telephone |
|             | D Vacant                                       | Pacific Telephone |
|             | E Moreno J Hector lwyr                         | Pacific Telephone |
|             | F Vacant                                       | Pacific Telephone |
|             | GOMEZ MANNY C ATTY                             | Pacific Telephone |
|             | monitoring sta                                 | Pacific Telephone |
|             | MORENO JOSE HECTOR ATTY                        | Pacific Telephone |
|             | TRAVIS CARL R REALTOR                          | Pacific Telephone |
| 1970        | Building                                       | R. L. Polk & Co.  |
|             | Gomez Manny C lwyr                             | R. L. Polk & Co.  |
|             | Moreno J Hector lwyr                           | R. L. Polk & Co.  |
|             | Rooms  | R. L. Polk & Co.  |
|             | Self Help Foundation business org              | R. L. Polk & Co.  |
| 1966        | Vacant Rms B Thru D                            | R. L. Polk & Co.  |
|             | A GOMEZ MANNY C LWYR CY                        | R. L. Polk & Co.  |
|             | B VACANT                                       | R. L. Polk & Co.  |
|             | BUILDING                                       | R. L. Polk & Co.  |
|             | C ROGOZEN ALEX PHYS CY                         | R. L. Polk & Co.  |
|             | D VACANT                                       | R. L. Polk & Co.  |
|             | E KUKI ENIO DENTIST                            | R. L. Polk & Co.  |

## FINDINGS

| <u>Year</u>         | <u>Uses</u>                     | <u>Source</u>     |
|---------------------|---------------------------------|-------------------|
| 1966                | F STOLZOFF BERNARD C DENTIST    | R. L. Polk & Co.  |
|                     | G MORENO J HECTOR LWYR CY       | R. L. Polk & Co.  |
| 1963                | Crane Keith F Dr dntst          | Pacific Telephone |
|                     | Garetz Michael A M D            | Pacific Telephone |
|                     | Gomez Manny C atty              | Pacific Telephone |
|                     | Harmon Harold D DDS             | Pacific Telephone |
|                     | Rogozen A Dr ofc                | Pacific Telephone |
| 1960                | A Burnhouse C Edw dentist       | R. L. Polk Co.    |
|                     | B Allen Donald E dentist        | R. L. Polk Co.    |
|                     | C Rogozen Alex phys             | R. L. Polk Co.    |
|                     | D Garetz Michl A phys           | R. L. Polk Co.    |
|                     | E Kaufman S Fred phys           | R. L. Polk Co.    |
|                     | Moderne Medical Dental Building | R. L. Polk Co.    |
|                     | Sirota Jonas H phys             | R. L. Polk Co.    |
| 1957                | ALLEN DONALD E DR               | Pacific Telephone |
|                     | GARETZ MICHAEL A MD             | Pacific Telephone |
|                     | KAUFMAN S FRED MO               | Pacific Telephone |
|                     | MIANDLER WAITER J DR            | Pacific Telephone |
|                     | ROGOZEN A DR OFC                | Pacific Telephone |
|                     | SIROTA JONAS H MD               | Pacific Telephone |
|                     | Allen Donald E Dr               | R. L. Polk Co.    |
|                     | Brunhouse C Edw DDS             | R. L. Polk Co.    |
|                     | Kaufman S Fred MD               | R. L. Polk Co.    |
|                     | Mandlet Walter J Dr             | R. L. Polk Co.    |
| Sirota Jonas H MD   | R. L. Polk Co.                  |                   |
| 1955                | A Brunhouse C Edw dentist       | R. L. Polk Co.    |
|                     | B Allen Donald E dentist        | R. L. Polk Co.    |
|                     | C Rogozen Alex phys             | R. L. Polk Co.    |
|                     | D Garetz Michl A phys           | R. L. Polk Co.    |
|                     | E Kaufman S Fred phys           | R. L. Polk Co.    |
|                     | F Mandler Walter J dentist      | R. L. Polk Co.    |
|                     | Moderne Medico Dental Building  | R. L. Polk Co.    |
| Sirota Jonas H phys | R. L. Polk Co.                  |                   |

### 146 N. 4th Street

| <u>Year</u> | <u>Uses</u>     | <u>Source</u>    |
|-------------|-----------------|------------------|
| 2000        | SAUNDERS Zoe    | Haines & Company |
|             | WOODS Oran      | Haines & Company |
| 1996        | 1 Monores Ramon | Pacific Bell     |

## FINDINGS

| <u>Year</u> | <u>Uses</u>         | <u>Source</u>                  |
|-------------|---------------------|--------------------------------|
| 1985        | STEWART WA H SR     | Pacific Bell                   |
| 1975        | Santiago Dorothy    | Pacific Telephone              |
| 1970        | Booth Clarice O Mrs | R. L. Polk & Co.               |
| 1966        | BOOTH OTIS L        | R. L. Polk & Co.               |
| 1963        | Booth Clarice       | Pacific Telephone              |
|             | Booth Ottis         | Pacific Telephone              |
|             | Booth Willard       | Pacific Telephone              |
|             | Gotterba A H        | Pacific Telephone              |
|             | Gotterba Vera       | Pacific Telephone              |
| 1960        | Booth Otis L        | R. L. Polk Co.                 |
| 1957        | WOODS HERBERT H     | Pacific Telephone              |
|             | Woods Herbert H     | R. L. Polk Co.                 |
| 1955        | Brown Herman        | R. L. Polk Co.                 |
| 1950        | Hawkins Jessie Mrs  | R. L. Polk & Co.               |
|             | Perry L L           | R. L. Polk & Co.               |
| 1945        | Hawkins H W         | R. L. Polk Co.                 |
| 1940        | Payton G H          | R. L. Polk & Co.               |
| 1935        | Vacant              | R. L. Polk & Co. of California |
| 1930        | Tannon E M Mrs      | R. L. Polk & Co. of California |
| 1925        | Williamson G W      | R. L. Polk Co. of California   |
| 1922        | Hart Chas           | R. L. Polk Co.                 |
|             | Quijada Jos         | R. L. Polk Co.                 |



# FINDINGS

## ADJOINING PROPERTY DETAIL

The following Adjoining Property addresses were researched for this report. Detailed findings are provided for each address.

### 2ND ST N

#### 94 2ND ST N

| <u>Year</u> | <u>Uses</u>        | <u>Source</u>                |
|-------------|--------------------|------------------------------|
| 1925        | Trout G M          | R. L. Polk Co. of California |
|             | Mahoney M J        | R. L. Polk Co. of California |
|             | Ferguson Mrs Alice | R. L. Polk Co. of California |
| 1922        | Kuhl Carl          | R. L. Polk Co.               |
|             | Mahoney M J        | R. L. Polk Co.               |

### 3 S 2ND ST

#### 20 3 S 2ND ST

| <u>Year</u> | <u>Uses</u>      | <u>Source</u>  |
|-------------|------------------|----------------|
| 1957        | Swensson Sigfrid | R. L. Polk Co. |

### 3B 198ASIN WY ST

#### 145 3B 198ASIN WY ST

| <u>Year</u> | <u>Uses</u> | <u>Source</u> |
|-------------|-------------|---------------|
| 1986        | Meeer O M   | Pacific Bell  |

### 3RD

#### 21 3RD

| <u>Year</u> | <u>Uses</u>          | <u>Source</u>            |
|-------------|----------------------|--------------------------|
| 1991        | Mitcelg ay Batty 1 S | PACIFIC BELL WHITE PAGES |

#### 30 3RD

| <u>Year</u> | <u>Uses</u>     | <u>Source</u>  |
|-------------|-----------------|----------------|
| 1957        | Cortez Bart M r | R. L. Polk Co. |

#### 60 3RD

| <u>Year</u> | <u>Uses</u>     | <u>Source</u>     |
|-------------|-----------------|-------------------|
| 1980        | Worthy Harold C | Pacific Telephone |

## FINDINGS

### 68 3RD

| <u>Year</u> | <u>Uses</u> | <u>Source</u>     |
|-------------|-------------|-------------------|
| 1980        | Tew K M     | Pacific Telephone |
|             | Iew Lewis H | Pacific Telephone |

### 119 3RD

| <u>Year</u> | <u>Uses</u>     | <u>Source</u>  |
|-------------|-----------------|----------------|
| 1957        | Davidson Carl L | R. L. Polk Co. |

### 3RD N

#### 60 3RD N

| <u>Year</u> | <u>Uses</u>      | <u>Source</u>     |
|-------------|------------------|-------------------|
| 1986        | Barnes Earl      | Pacific Bell      |
| 1980        | Georges Mabell F | Pacific Telephone |

### 3RD ST N

#### 17 3RD ST N

| <u>Year</u> | <u>Uses</u>        | <u>Source</u>    |
|-------------|--------------------|------------------|
| 2000        | NO CURRENT LISTING | Haines & Company |

#### 19 3RD ST N

| <u>Year</u> | <u>Uses</u>    | <u>Source</u>     |
|-------------|----------------|-------------------|
| 2000        | BERTON Justin  | Haines & Company  |
|             | REICH Robert E | Haines & Company  |
| 1975        | Apartments     | Pacific Telephone |
|             | Simponis Geo   | Pacific Telephone |
|             | Kunkel Weir    | Pacific Telephone |
|             | Du Paw Frank   | Pacific Telephone |
|             | Riley M W      | Pacific Telephone |
|             | Vargo John     | Pacific Telephone |
|             | Adkins Basil   | Pacific Telephone |
|             | Andreas C R    | Pacific Telephone |
|             | Esposito Jose  | Pacific Telephone |
|             | Ashton Rupert  | Pacific Telephone |
|             | Vacant         | Pacific Telephone |
|             | Vacant         | Pacific Telephone |
| 1970        | Vacant         | R. L. Polk & Co.  |
|             | Esposito Jose  | R. L. Polk & Co.  |
|             | Vacant         | R. L. Polk & Co.  |

## FINDINGS

| <u>Year</u> | <u>Uses</u>               | <u>Source</u>    |
|-------------|---------------------------|------------------|
| 1970        | Vacant                    | R. L. Polk & Co. |
|             | Vacant                    | R. L. Polk & Co. |
|             | Vacant                    | R. L. Polk & Co. |
|             | First Presbyterian Ch Ofc | R. L. Polk & Co. |
|             | First Presbyterian Church | R. L. Polk & Co. |
|             | Apartments                | R. L. Polk & Co. |
|             | Glourousis Nik            | R. L. Polk & Co. |
|             | Zerkle Ralph              | R. L. Polk & Co. |
|             | Massey Alma               | R. L. Polk & Co. |
|             | Riley Marie W Mrs         | R. L. Polk & Co. |
|             | Wales Albert E            | R. L. Polk & Co. |
|             | De Witt Wm                | R. L. Polk & Co. |
| 1966        | APARTMENTS                | R. L. Polk & Co. |
|             | BARSOTTI ROY              | R. L. Polk & Co. |
|             | PERRY ANDREW              | R. L. Polk & Co. |
|             | SERRANO M JAY             | R. L. Polk & Co. |
|             | LATHROP WM                | R. L. Polk & Co. |
|             | RIMMER JAMES A            | R. L. Polk & Co. |
|             | FINNEGAN J K              | R. L. Polk & Co. |
|             | GOMEZ JOSE                | R. L. Polk & Co. |
|             | ESPOSITO JOSE             | R. L. Polk & Co. |
|             | VACANT                    | R. L. Polk & Co. |
| 1960        | Apartments                | R. L. Polk Co.   |
|             | Vicario Thos              | R. L. Polk Co.   |
|             | Little Stanley            | R. L. Polk Co.   |
|             | Vlahakis Peter            | R. L. Polk Co.   |
|             | Stefani Robt              | R. L. Polk Co.   |
|             | Vacant                    | R. L. Polk Co.   |
|             | Finnegan Edw J            | R. L. Polk Co.   |
|             | Vacant                    | R. L. Polk Co.   |
|             | Smith James               | R. L. Polk Co.   |
|             | Buchanan Thos             | R. L. Polk Co.   |
|             | Street continued          | R. L. Polk Co.   |
| 1955        | Harris Patricia           | R. L. Polk Co.   |
|             | Trenholme Philip R        | R. L. Polk Co.   |
| 1950        | Lester Apartments         | R. L. Polk & Co. |
|             | Bailey L M Mrs            | R. L. Polk & Co. |
|             | Beard Bonnie Mrs          | R. L. Polk & Co. |

## FINDINGS

| <u>Year</u>            | <u>Uses</u>             | <u>Source</u>                  |
|------------------------|-------------------------|--------------------------------|
| 1950                   | Carson Bonnie           | R. L. Polk & Co.               |
|                        | Cavender B C Mrs nurse  | R. L. Polk & Co.               |
|                        | Collier Stella Mrs      | R. L. Polk & Co.               |
|                        | Davis M M Mrs           | R. L. Polk & Co.               |
|                        | De Witt Annie Mrs       | R. L. Polk & Co.               |
|                        | Douhitt David           | R. L. Polk & Co.               |
|                        | Garrett Robt            | R. L. Polk & Co.               |
|                        | Jackson W L             | R. L. Polk & Co.               |
|                        | Jones N S               | R. L. Polk & Co.               |
|                        | Kirkpatrick E G Mrs     | R. L. Polk & Co.               |
|                        | Russell M V Mrs         | R. L. Polk & Co.               |
| Sax Adam               | R. L. Polk & Co.        |                                |
| 1945                   | Lester Apartments       | R. L. Polk Co.                 |
|                        | Cavener B C Mrs         | R. L. Polk Co.                 |
|                        | Clary Eunice Mrs        | R. L. Polk Co.                 |
|                        | Collier Stella Mrs      | R. L. Polk Co.                 |
|                        | De Witt Annie Mrs       | R. L. Polk Co.                 |
|                        | Frietas Danl            | R. L. Polk Co.                 |
|                        | Mains J M               | R. L. Polk Co.                 |
|                        | Peterson Minnie Mrs     | R. L. Polk Co.                 |
| Schwartz Robe Wren L A | R. L. Polk Co.          |                                |
| 1940                   | Lester Apartments       | R. L. Polk & Co.               |
|                        | Anderson Cora Mrs       | R. L. Polk & Co.               |
|                        | Aristo Harry            | R. L. Polk & Co.               |
|                        | Collier Stella Mrs      | R. L. Polk & Co.               |
|                        | Cowan J C               | R. L. Polk & Co.               |
|                        | Ershman Dale            | R. L. Polk & Co.               |
|                        | Haub Anna Mrs           | R. L. Polk & Co.               |
|                        | Johnson Arvilla Mrs     | R. L. Polk & Co.               |
|                        | Kennedy Grace Mrs nurse | R. L. Polk & Co.               |
|                        | Norman Frances Mrs      | R. L. Polk & Co.               |
|                        | Richards Anna Mrs       | R. L. Polk & Co.               |
| Snyder Cynthia Mrs     | R. L. Polk & Co.        |                                |
| Wren L A               | R. L. Polk & Co.        |                                |
| 1935                   | Lester Apartments       | R. L. Polk & Co. of California |
|                        | Chaney W T              | R. L. Polk & Co. of California |
|                        | Cook L H                | R. L. Polk & Co. of California |
|                        | Enderson Lena Mrs       | R. L. Polk & Co. of California |

## FINDINGS

| <u>Year</u> | <u>Uses</u>         | <u>Source</u>                  |
|-------------|---------------------|--------------------------------|
| 1935        | Greenleaf John      | R. L. Polk & Co. of California |
|             | Litz David          | R. L. Polk & Co. of California |
|             | Morrison Merle      | R. L. Polk & Co. of California |
|             | Pacheco Francis     | R. L. Polk & Co. of California |
|             | Payton W S          | R. L. Polk & Co. of California |
|             | Scott Dale          | R. L. Polk & Co. of California |
|             | Smith L E           | R. L. Polk & Co. of California |
|             | Von Hall Eric       | R. L. Polk & Co. of California |
|             | Wren L A            | R. L. Polk & Co. of California |
| 1930        | LESTER APARTMENTS   | R. L. Polk & Co. of California |
|             | Baron Frank         | R. L. Polk & Co. of California |
|             | Bowers Dollie       | R. L. Polk & Co. of California |
|             | Corkery Mayme       | R. L. Polk & Co. of California |
|             | OBrien L A          | R. L. Polk & Co. of California |
|             | OBrien Ruby Mrs     | R. L. Polk & Co. of California |
| 1925        | Lester Apts         | R. L. Polk Co. of California   |
|             | Monaggetti Mrs Dora | R. L. Polk Co. of California   |
| 1922        | Lester Apts         | R. L. Polk Co.                 |
|             | Appleby S E         | R. L. Polk Co.                 |

### 20 3RD ST N

| <u>Year</u> | <u>Uses</u>             | <u>Source</u>                  |
|-------------|-------------------------|--------------------------------|
| 1940        | Vacant                  | R. L. Polk & Co.               |
| 1935        | Evangelistic Tabernacle | R. L. Polk & Co. of California |
| 1930        | Chargin's Garage        | R. L. Polk & Co. of California |

### 21 3RD ST N

| <u>Year</u> | <u>Uses</u>                  | <u>Source</u>                  |
|-------------|------------------------------|--------------------------------|
| 2000        | WORKS SANJSE GALLERY         | Haines & Company               |
|             | SMITH Helen                  | Haines & Company               |
|             | MIMI BEAUTY SALON            | Haines & Company               |
|             | MI MI BEAUTY SALON           | Haines & Company               |
| 1996        | MI MI BEAUTY SALON           | Pacific Bell                   |
| 1966        | AIR FORCE RECRUITING STATION | R. L. Polk & Co.               |
| 1960        | Fortune Club card rm         | R. L. Polk Co.                 |
| 1955        | Hall Assn Club card rm       | R. L. Polk Co.                 |
|             | Veterans of Foreign Wars     | R. L. Polk Co.                 |
| 1940        | Aguirre Danl restr           | R. L. Polk & Co.               |
| 1935        | Vacant                       | R. L. Polk & Co. of California |

## FINDINGS

| <u>Year</u> | <u>Uses</u> | <u>Source</u>                  |
|-------------|-------------|--------------------------------|
| 1930        | Vacant      | R. L. Polk & Co. of California |
| 1922        | Vacant      | R. L. Polk Co.                 |

### 23 3RD ST N

| <u>Year</u> | <u>Uses</u>    | <u>Source</u>                  |
|-------------|----------------|--------------------------------|
| 1945        | Kwong Fung     | R. L. Polk Co.                 |
| 1940        | Kwong Fung     | R. L. Polk & Co.               |
| 1935        | Shum T C herbs | R. L. Polk & Co. of California |
| 1930        | Taylor Geo     | R. L. Polk & Co. of California |
|             | Taylor Ernest  | R. L. Polk & Co. of California |
| 1925        | Baccalla Caddy | R. L. Polk Co. of California   |
| 1922        | Antongnani J A | R. L. Polk Co.                 |
|             | Baccali Caddie | R. L. Polk Co.                 |

### 31 3RD ST N

| <u>Year</u> | <u>Uses</u>        | <u>Source</u>    |
|-------------|--------------------|------------------|
| 2000        | NO CURRENT LISTING | Haines & Company |
| 1922        | Kennedy W B        | R. L. Polk Co.   |

### 33 3RD ST N

| <u>Year</u> | <u>Uses</u>         | <u>Source</u>                  |
|-------------|---------------------|--------------------------------|
| 1930        | Wetmore C E Mrs     | R. L. Polk & Co. of California |
| 1925        | Hervey Mrs F E      | R. L. Polk Co. of California   |
|             | Waldo Mrs J A       | R. L. Polk Co. of California   |
| 1922        | Hervey Mrs F E      | R. L. Polk Co.                 |
|             | Rayburn Mrs Lucinda | R. L. Polk Co.                 |
|             | Waldo Mrs J A       | R. L. Polk Co.                 |

### 34 3RD ST N

| <u>Year</u> | <u>Uses</u>                  | <u>Source</u>    |
|-------------|------------------------------|------------------|
| 1966        | PRIDEAUX MARJORIE MRS NOTARY | R. L. Polk & Co. |
|             | LANNIN GEO D CO INS          | R. L. Polk & Co. |
|             | GEORGE MORTGAGE CO           | R. L. Polk & Co. |
| 1960        | Lannin Geo D real est        | R. L. Polk Co.   |
|             | George Mtge Co               | R. L. Polk Co.   |
| 1955        | Comte Louis M ins            | R. L. Polk Co.   |
|             | Lannin Geo D Co real est     | R. L. Polk Co.   |
|             | Modern Communications Co     | R. L. Polk Co.   |
| 1950        | Clark F E jr mfrs agt        | R. L. Polk & Co. |
|             | Lannin Geo D Co real est     | R. L. Polk & Co. |

## FINDINGS

| <u>Year</u> | <u>Uses</u>                          | <u>Source</u>                  |
|-------------|--------------------------------------|--------------------------------|
| 1950        | 1/2 Roger Currell & Sprock auto repr | R. L. Polk & Co.               |
| 1945        | Borge D T real est                   | R. L. Polk Co.                 |
|             | Lannin G D Co real est               | R. L. Polk Co.                 |
| 1940        | De Luxe Taxi Cab Co                  | R. L. Polk & Co.               |
| 1935        | Lehmann Alma C florist               | R. L. Polk & Co. of California |
| 1930        | Glenwood Lumber Co                   | R. L. Polk & Co. of California |

### 42 3RD ST N

| <u>Year</u> | <u>Uses</u>        | <u>Source</u>    |
|-------------|--------------------|------------------|
| 2000        | NO CURRENT LISTING | Haines & Company |

### 43 3RD ST N

| <u>Year</u> | <u>Uses</u>                      | <u>Source</u>                  |
|-------------|----------------------------------|--------------------------------|
| 1950        | S J Distr Co whol tobacco        | R. L. Polk & Co.               |
| 1945        | S J Distr Co whol tobacco        | R. L. Polk Co.                 |
| 1940        | San Jose Distrib Co whol tobacco | R. L. Polk & Co.               |
| 1935        | 43 49 San Jose Tobacco Co        | R. L. Polk & Co. of California |
| 1930        | San Jose Tobacco Co              | R. L. Polk & Co. of California |

### 48 3RD ST N

| <u>Year</u> | <u>Uses</u>                                 | <u>Source</u>                  |
|-------------|---|--------------------------------|
| 2000        | NO CURRENT LISTING                          | Haines & Company               |
| 1966        | NO RETURN                                   | R. L. Polk & Co.               |
| 1960        | Mc Curdy Youth Center                       | R. L. Polk Co.                 |
| 1955        | Westminister Foundation                     | R. L. Polk Co.                 |
|             | Mc Curdy Youth Center                       | R. L. Polk Co.                 |
| 1950        | 48 60 First Presbyterian Ch                 | R. L. Polk & Co.               |
| 1945        | Curry & Gripenstraw funeral dlr             | R. L. Polk Co.                 |
| 1940        | Curry & Gripenstraw funeral directors       | R. L. Polk & Co.               |
| 1935        | 48 50 Curry & Gripenstraw funeral dirs      | R. L. Polk & Co. of California |
| 1930        | 48 50 Curry & Gripenstraw funeral directors | R. L. Polk & Co. of California |

### 49 3RD ST N

| <u>Year</u> | <u>Uses</u>               | <u>Source</u>                  |
|-------------|---------------------------|--------------------------------|
| 1935        | 43 49 San Jose Tobacco Co | R. L. Polk & Co. of California |

### 50 3RD ST N

| <u>Year</u> | <u>Uses</u>                            | <u>Source</u>                  |
|-------------|--|--------------------------------|
| 1935        | 48 50 Curry & Gripenstraw funeral dirs | R. L. Polk & Co. of California |

## FINDINGS

| <u>Year</u> | <u>Uses</u>                                 | <u>Source</u>                  |
|-------------|---|--------------------------------|
| 1930        | 48 50 Curry & Gripenstraw funeral directors | R. L. Polk & Co. of California |

### 53 3RD ST N

| <u>Year</u> | <u>Uses</u>  | <u>Source</u>  |
|-------------|--|--|
| 1955        | Slavonian Am Benevolent Society Hall                             | R. L. Polk Co.   |
| 1950        | Slavonian American Hall  | R. L. Polk & Co.   |
| 1945        | Keith Gordon dancing tchr<br>Slavonian American Hall             | R. L. Polk Co.<br>R. L. Polk Co.                                 |
| 1940        | Keith Gordon dancing tchr<br>Slavonian American Hall             | R. L. Polk & Co.<br>R. L. Polk & Co.                             |
| 1935        | Slavonian American Hall<br>Slavonian American Benevolent Society | R. L. Polk & Co. of California<br>R. L. Polk & Co. of California |
| 1930        | Slavonian American Hall  | R. L. Polk & Co. of California                                   |

### 55 3RD ST N

| <u>Year</u> | <u>Uses</u>            | <u>Source</u>                  |
|-------------|------------------------|--------------------------------|
| 1955        | Majestic Ballroom      | R. L. Polk Co.                 |
| 1950        | Majestic Ball Room     | R. L. Polk & Co.               |
| 1945        | Majestic Ball Room     | R. L. Polk Co.                 |
| 1940        | Majestic Ball Room     | R. L. Polk & Co.               |
| 1935        | Majestic Ball Room     | R. L. Polk & Co. of California |
| 1930        | Horn School of Dancing | R. L. Polk & Co. of California |

### 60 3RD ST N

| <u>Year</u> | <u>Uses</u>     | <u>Source</u>    |
|-------------|-----------------|------------------|
| 2000        | HSIA Joseph P   | Haines & Company |
|             | HSIA Mary C     | Haines & Company |
|             | HUANG Mei Qiang | Haines & Company |
|             | JACKSON Leon    | Haines & Company |
|             | JIANG Hui       | Haines & Company |
|             | JIN Shipu       | Haines & Company |
|             | KIM Sajin       | Haines & Company |
|             | KINNEY Dwight   | Haines & Company |
|             | KIZZIAH E       | Haines & Company |
|             | LEE H           | Haines & Company |
|             | LEE Helen       | Haines & Company |
|             | LEE Jawhuey     | Haines & Company |
|             | LEE Kan Chie    | Haines & Company |
|             | LEE Scott S     | Haines & Company |



## FINDINGS

| <u>Year</u> | <u>Uses</u>         | <u>Source</u>    |
|-------------|---------------------|------------------|
| 2000        | LEV Maria           | Haines & Company |
|             | LIN Jyue Ming       | Haines & Company |
|             | LIN Shishun         | Haines & Company |
|             | LO Yao Chang        | Haines & Company |
|             | LOU Ting Miao       | Haines & Company |
|             | MA Kung Chu         | Haines & Company |
|             | MALONE Sadie        | Haines & Company |
|             | MARTINEZ Pablo      | Haines & Company |
|             | MEYER P F           | Haines & Company |
|             | MIDDLETON Cassie    | Haines & Company |
|             | NGO Dai             | Haines & Company |
|             | NGUYEN CAROLINE     | Haines & Company |
|             | NGUYEN Nhu          | Haines & Company |
|             | PAN Shun M          | Haines & Company |
|             | PETERSON David A    | Haines & Company |
|             | POON King So        | Haines & Company |
|             | PRIETO Joe          | Haines & Company |
|             | SANCHEZ M           | Haines & Company |
|             | SHIH Cheng Chung    | Haines & Company |
|             | SINCLAIR Francis H  | Haines & Company |
|             | SNYDER Marea        | Haines & Company |
|             | SOLOMON P           | Haines & Company |
|             | SONG Shang Yi       | Haines & Company |
|             | SPYT Thaddues       | Haines & Company |
|             | SUNG Wu Kuo         | Haines & Company |
|             | TOWN PK TWRS        | Haines & Company |
|             | TOWN PK TWRS BEAUTY | Haines & Company |
|             | TRAN Huu            | Haines & Company |
|             | VODKIN Victor L     | Haines & Company |
|             | WALLACE E           | Haines & Company |
|             | WANG Hsiao Chun     | Haines & Company |
|             | WANG Tao            | Haines & Company |
|             | WEI Ilu             | Haines & Company |
|             | WEN Betty S M       | Haines & Company |
|             | WHITE Eugene        | Haines & Company |
|             | WONG Janel          | Haines & Company |
|             | WONG Kah Ku         | Haines & Company |
|             | WU Angel Chuan Y    | Haines & Company |

## FINDINGS

| <u>Year</u>     | <u>Uses</u>                       | <u>Source</u>    |
|-----------------|-----------------------------------|------------------|
| 2000            | YANG Chi Ming                     | Haines & Company |
|                 | YEH Wangtu                        | Haines & Company |
|                 | YUAN Charles                      | Haines & Company |
|                 | YUAN Shu Cheng                    | Haines & Company |
|                 | YUE David                         | Haines & Company |
|                 | ZHANG Tran Fang                   | Haines & Company |
|                 | TOWN PARK TOWERS                  | Haines & Company |
|                 | AMEEN Ed                          | Haines & Company |
|                 | AVERBUKH Bors                     | Haines & Company |
|                 | CARDOZA Palmira                   | Haines & Company |
|                 | CHAPMAN James M 408 2 R           | Haines & Company |
|                 | CHIAO Yun Chung                   | Haines & Company |
|                 | CLARK Fred                        | Haines & Company |
|                 | COLLINS Barbara M                 | Haines & Company |
|                 | CORFIELD Shirley                  | Haines & Company |
|                 | DELANEY Patricia                  | Haines & Company |
|                 | ESKIN David                       | Haines & Company |
|                 | GASKA Lucy                        | Haines & Company |
|                 | GILLIAM Mary L                    | Haines & Company |
|                 | GLASSMAN R                        | Haines & Company |
| GONZALEZ Sotero | Haines & Company                  |                  |
| GREEN Melvlie   | Haines & Company                  |                  |
| HICKEY D        | Haines & Company                  |                  |
| 1996            | TOWN PARK TOWERS INC              | Pacific Bell     |
|                 | 122 TOWN PARK TOWERS              | Pacific Bell     |
|                 | 122 TOWN PARK TOWERS              | Pacific Bell     |
|                 | 201 TOWN PARK TOWERS BEAUTY SALON | Pacific Bell     |
|                 | 215 Clark Fred                    | Pacific Bell     |
|                 | 216 Chiao Yun Chung               | Pacific Bell     |
|                 | 217 Yang Chi Ming                 | Pacific Bell     |
|                 | 218 Hsia Joseph P C & Mary CL L   | Pacific Bell     |
|                 | 220 Gonzalez Sotero               | Pacific Bell     |
|                 | 221 Huang Mei Qiang               | Pacific Bell     |
|                 | 304 Alberti J                     | Pacific Bell     |
|                 | 305 Lev Maria                     | Pacific Bell     |
|                 | 306 Final Paula G                 | Pacific Bell     |
|                 | 310 Walker Alsie                  | Pacific Bell     |
|                 | 311 Spyt Thaddues                 | Pacific Bell     |

## FINDINGS

| <u>Year</u> | <u>Uses</u>                           | <u>Source</u> |
|-------------|---------------------------------------|---------------|
| 1996        | 312 Kizziah E                         | Pacific Bell  |
|             | 314 Chapman James M                   | Pacific Bell  |
|             | 316 Wen Betty S M                     | Pacific Bell  |
|             | 321 Yuan Charles                      | Pacific Bell  |
|             | 324 Gaska Lucy                        | Pacific Bell  |
|             | 404 Song Shang Yi                     | Pacific Bell  |
|             | 410 Ma Kung Chu                       | Pacific Bell  |
|             | 417 Thompson Marion                   | Pacific Bell  |
|             | 418 Shih Cheng Chung                  | Pacific Bell  |
|             | 421 Meyer P F                         | Pacific Bell  |
|             | 504 Yuan Shu Cheng                    | Pacific Bell  |
|             | 505 Gomez Zumba Blanca                | Pacific Bell  |
|             | 506 Lee Kan Chie C                    | Pacific Bell  |
|             | 510 Sanchez M                         | Pacific Bell  |
|             | 511 Glassman R                        | Pacific Bell  |
|             | 514 Solomon P                         | Pacific Bell  |
|             | 515 Thorn Grace                       | Pacific Bell  |
|             | 520 Jackson Leon                      | Pacific Bell  |
|             | 605 Jiang Hui                         | Pacific Bell  |
|             | 606 Ameen Ed                          | Pacific Bell  |
|             | 624 Middleton Cassie                  | Pacific Bell  |
|             | 704 Wallace E                         | Pacific Bell  |
|             | 706 Bordi Kitty                       | Pacific Bell  |
|             | 722 Lee Helen                         | Pacific Bell  |
|             | 724 Cardoza Palmira                   | Pacific Bell  |
|             | 810 Wong Janet                        | Pacific Bell  |
|             | 814 Lee Jawhuey                       | Pacific Bell  |
|             | 816 White Eugene                      | Pacific Bell  |
|             | 819 Chew Shing Cham                   | Pacific Bell  |
|             | 822 Lou Ting Miao                     | Pacific Bell  |
|             | 902 Martinez Pablo                    | Pacific Bell  |
|             | 908 Tranr uu H                        | Pacific Bell  |
|             | 909 Tan David                         | Pacific Bell  |
|             | 910 Collins Barbara M                 | Pacific Bell  |
|             | 914 AAA PERMITS & DRAFTING<br>SERVICE | Pacific Bell  |
|             | 914 Lee H                             | Pacific Bell  |
|             | 918 Soong Sih Jen                     | Pacific Bell  |
|             | 1001 Pearson S D                      | Pacific Bell  |

## FINDINGS

| <u>Year</u>        | <u>Uses</u>                              | <u>Source</u>     |
|--------------------|--|-------------------|
| 1996               | 1004 Yang Fan                            | Pacific Bell      |
|                    | 1016 Lo Yao Chang                        | Pacific Bell      |
|                    | 1019 Wang Hsiao-chun                     | Pacific Bell      |
|                    | 1021 Wang Tao                            | Pacific Bell      |
|                    | 1024 Nguyen Caroline                     | Pacific Bell      |
| 1975               | Town Park Towers senior citizens housing | Pacific Telephone |
|                    | cFuller Ann                              | Pacific Telephone |
|                    | c Rossi Louis                            | Pacific Telephone |
|                    | A0zmanson Iza                            | Pacific Telephone |
|                    | ARamsaey Dorothy                         | Pacific Telephone |
|                    | C Amadeo Anthony                         | Pacific Telephone |
|                    | C Gloer March                            | Pacific Telephone |
|                    | aSwift Evelyn                            | Pacific Telephone |
|                    | A Appleby Helen F                        | Pacific Telephone |
|                    | C Davis Hilda C Mrs                      | Pacific Telephone |
|                    | CRoss W D                                | Pacific Telephone |
|                    | D King May L Mrs                         | Pacific Telephone |
|                    | B Neely Dorothy J                        | Pacific Telephone |
|                    | CBuddrich Johanna                        | Pacific Telephone |
|                    | C Drown Eug                              | Pacific Telephone |
|                    | C Dynes Florence                         | Pacific Telephone |
|                    | CHoffman Elmer                           | Pacific Telephone |
|                    | A King John                              | Pacific Telephone |
|                    | a Kemnitz Dorothy                        | Pacific Telephone |
|                    | C Vitt Ella                              | Pacific Telephone |
|                    | C Adams Margt                            | Pacific Telephone |
|                    | AMack Wm                                 | Pacific Telephone |
|                    | AHart Jean                               | Pacific Telephone |
|                    | cBeeler Mildred                          | Pacific Telephone |
|                    | c Menzies Anna M Mrs                     | Pacific Telephone |
|                    | C Montgomery Olga                        | Pacific Telephone |
|                    | c Drews Marie                            | Pacific Telephone |
| c Scott Mildred    | Pacific Telephone                        |                   |
| C Himmel Viola     | Pacific Telephone                        |                   |
| CJohnson Florence  | Pacific Telephone                        |                   |
| a Lemmon Frank     | Pacific Telephone                        |                   |
| cCarlisle Florence | Pacific Telephone                        |                   |

## FINDINGS

| <u>Year</u> | <u>Uses</u>            | <u>Source</u>     |
|-------------|------------------------|-------------------|
| 1975        | cSchuller Joseph       | Pacific Telephone |
|             | ASayre Gladys          | Pacific Telephone |
|             | ALeuci Mary            | Pacific Telephone |
|             | C Forrest Madge        | Pacific Telephone |
|             | CMellish Ruth          | Pacific Telephone |
|             | cCaruso Joseph         | Pacific Telephone |
|             | cOlson Oscar           | Pacific Telephone |
|             | a Henderson Geo        | Pacific Telephone |
|             | aRahmer Anna           | Pacific Telephone |
|             | cJenkins Pauline       | Pacific Telephone |
|             | C Smith Eliz           | Pacific Telephone |
|             | aDowns Paul            | Pacific Telephone |
|             | a Paschke Gladys       | Pacific Telephone |
|             | CMc Gee Lottie         | Pacific Telephone |
|             | C Stager Lela          | Pacific Telephone |
|             | DPearcy Jean           | Pacific Telephone |
|             | B Dankworth Adele      | Pacific Telephone |
|             | C Mangin Linda         | Pacific Telephone |
|             | C Schuller Harry       | Pacific Telephone |
|             | C Davis Wayne          | Pacific Telephone |
|             | CREutter Lauretta      | Pacific Telephone |
|             | A Me Gann Fred         | Pacific Telephone |
|             | AWhite Fay             | Pacific Telephone |
|             | C Staub Teresa         | Pacific Telephone |
|             | CRichards Ruth         | Pacific Telephone |
|             | A Harrington Ethel Mrs | Pacific Telephone |
|             | aMelendez Richd        | Pacific Telephone |
|             | C Higginbotham L Sally | Pacific Telephone |
|             | C Sikes Susan          | Pacific Telephone |
|             | C Shipper Ann          | Pacific Telephone |
|             | CPark Leora            | Pacific Telephone |
|             | AShort Wm              | Pacific Telephone |
|             | A Anderson Marie       | Pacific Telephone |
|             | C Shoghi Fatemeh       | Pacific Telephone |
|             | C Pallaske Dagney      | Pacific Telephone |
|             | AJohnson Martina       | Pacific Telephone |
|             | ABravo Gertrude        | Pacific Telephone |
|             | C Vacant               | Pacific Telephone |

## FINDINGS

| <u>Year</u> | <u>Uses</u>             | <u>Source</u>     |
|-------------|-------------------------|-------------------|
| 1975        | C Averkamp Gladys E Mrs | Pacific Telephone |
|             | D Bowlby Joan           | Pacific Telephone |
|             | b Schultheis Helen W    | Pacific Telephone |
|             | C Flynn Dora            | Pacific Telephone |
|             | C Schwarz Helen         | Pacific Telephone |
|             | C Diedrich Marie        | Pacific Telephone |
|             | cAbbott Mary A          | Pacific Telephone |
|             | a Lassen Maurice        | Pacific Telephone |
|             | aEgling Gertrude        | Pacific Telephone |
|             | C Grant Frances F Mrs   | Pacific Telephone |
|             | CHurtado Socorro        | Pacific Telephone |
|             | ALiao Jacques N         | Pacific Telephone |
|             | a Myers Howard J        | Pacific Telephone |
|             | C Butler Eva            | Pacific Telephone |
|             | C Carver Ginger         | Pacific Telephone |
|             | Smith Ruth              | Pacific Telephone |
|             | C Baker Lorraine E      | Pacific Telephone |
|             | ANietner Kath           | Pacific Telephone |
|             | AFreed Sam              | Pacific Telephone |
|             | A Volk Nicholas         | Pacific Telephone |
|             | A Grigg Carlotta        | Pacific Telephone |
|             | C Braun Angie           | Pacific Telephone |
|             | CSims Evangeline        | Pacific Telephone |
|             | ic Miller Harriet       | Pacific Telephone |
|             | C Bentley Louise        | Pacific Telephone |
|             | AStrawn Ralph           | Pacific Telephone |
|             | A Ainsworth Doris       | Pacific Telephone |
|             | C Van Knight Eva        | Pacific Telephone |
|             | CBolio Julia            | Pacific Telephone |
|             | AWhite Henry            | Pacific Telephone |
|             | A Keffer Maude          | Pacific Telephone |
|             | C Reyadanz Ross         | Pacific Telephone |
|             | CGate Ada M             | Pacific Telephone |
|             | D Luhrman Lovene        | Pacific Telephone |
|             | B Nord Elsie            | Pacific Telephone |
|             | C Gray Mary             | Pacific Telephone |
|             | CBrown Roy              | Pacific Telephone |
|             | C Block Bertha          | Pacific Telephone |

## FINDINGS

| <u>Year</u> | <u>Uses</u>         | <u>Source</u>     |
|-------------|---------------------|-------------------|
| 1975        | CRiggs Curt         | Pacific Telephone |
|             | A Marquez Teresa    | Pacific Telephone |
|             | ADenny Juanita      | Pacific Telephone |
|             | C Luhrman Lou       | Pacific Telephone |
|             | C Brownlie Kath     | Pacific Telephone |
|             | AEinsfeld Peter     | Pacific Telephone |
|             | A Peterson Thelma   | Pacific Telephone |
|             | CMoore Wm           | Pacific Telephone |
|             | CDe Witt Annie      | Pacific Telephone |
|             | CPancake Mae        | Pacific Telephone |
|             | C Pena Carmen       | Pacific Telephone |
|             | AShanley Ann        | Pacific Telephone |
|             | AStrazicich Mannie  | Pacific Telephone |
|             | CRodriquez Simona   | Pacific Telephone |
|             | C Miller Glada      | Pacific Telephone |
|             | ASebbald Marie      | Pacific Telephone |
|             | AWellington Hannah  | Pacific Telephone |
|             | C Kimball Rachel    | Pacific Telephone |
|             | C Anderson Kath     | Pacific Telephone |
|             | D Broadwater Cora   | Pacific Telephone |
|             | B Manna Mary        | Pacific Telephone |
|             | C Carlson Ursula    | Pacific Telephone |
|             | C Berglund Emma     | Pacific Telephone |
|             | CHughes Geo         | Pacific Telephone |
|             | C Scott Mary        | Pacific Telephone |
|             | AGaddi Eva          | Pacific Telephone |
|             | AFansler Laura      | Pacific Telephone |
|             | cBooth Lula         | Pacific Telephone |
|             | CThompson Alex      | Pacific Telephone |
|             | ASteelman Mary      | Pacific Telephone |
|             | A Heinshohn Francis | Pacific Telephone |
|             | cSchertzing Chris   | Pacific Telephone |
|             | c Brown Verona      | Pacific Telephone |
|             | c Smith Anna V      | Pacific Telephone |
|             | c Hill Kenneth      | Pacific Telephone |
|             | ATew Lewis H        | Pacific Telephone |
|             | AClifford Eliz      | Pacific Telephone |
|             | C Craig Lorena      | Pacific Telephone |

## FINDINGS

| <u>Year</u> | <u>Uses</u>         | <u>Source</u>     |
|-------------|---------------------|-------------------|
| 1975        | C Riggins Minnie    | Pacific Telephone |
|             | a Murray Raymond    | Pacific Telephone |
|             | a Nastos Virginia   | Pacific Telephone |
|             | c Wells Lois        | Pacific Telephone |
|             | cConrad Mary        | Pacific Telephone |
|             | D Hunt Mary A       | Pacific Telephone |
|             | B Gardiner Marie    | Pacific Telephone |
|             | CBarnhart Gerald    | Pacific Telephone |
|             | CLarsh Edw          | Pacific Telephone |
|             | A Wilson Ora Mrs    | Pacific Telephone |
|             | AGross Ruth         | Pacific Telephone |
|             | C Cox Flora         | Pacific Telephone |
|             | C Hoffman Zenah     | Pacific Telephone |
|             | DStevenson Ann      | Pacific Telephone |
|             | B Arnold Maida      | Pacific Telephone |
|             | C Martindale Laura  | Pacific Telephone |
|             | CBurger Florence    | Pacific Telephone |
|             | CSauer Ed           | Pacific Telephone |
|             | CMiller Mary        | Pacific Telephone |
|             | a Guerard Eva       | Pacific Telephone |
|             | AMignosi John       | Pacific Telephone |
|             | C Martin Helen      | Pacific Telephone |
|             | C Lorenz Marian     | Pacific Telephone |
|             | AAlvany Wm          | Pacific Telephone |
|             | ABlinn Ethel        | Pacific Telephone |
|             | C Brink Florence    | Pacific Telephone |
|             | CDizon Felipa       | Pacific Telephone |
|             | C Mc Closky Bernard | Pacific Telephone |
|             | C Malanchuk Adam    | Pacific Telephone |
|             | AREid Margt         | Pacific Telephone |
|             | ASellerolle Emile   | Pacific Telephone |
|             | CMc Knight Mary     | Pacific Telephone |
|             | CVargo Helen        | Pacific Telephone |
|             | AFontanilla Rufus   | Pacific Telephone |
|             | A Rainie Annabel    | Pacific Telephone |
|             | C Rybolt Madeline   | Pacific Telephone |
|             | C Silvia Clara      | Pacific Telephone |
|             | D Kersh Frances     | Pacific Telephone |



## FINDINGS

| <u>Year</u> | <u>Uses</u>                 | <u>Source</u>     |
|-------------|-----------------------------|-------------------|
| 1975        | B Hunt Evelyn               | Pacific Telephone |
|             | C Ferrel Genevieve          | Pacific Telephone |
|             | CJohnsori Ina               | Pacific Telephone |
|             | C Lesina Alberta            | Pacific Telephone |
|             | c Duncan Freddie            | Pacific Telephone |
|             | aMygind Olga                | Pacific Telephone |
|             | a Vacant                    | Pacific Telephone |
|             | C Parra Leonor              | Pacific Telephone |
|             | cEspinel Lucrecia           | Pacific Telephone |
|             | A01son Louis                | Pacific Telephone |
|             | ARaycraft Nettie            | Pacific Telephone |
|             | ANolan Grace                | Pacific Telephone |
|             | C Silber Julius             | Pacific Telephone |
|             | CWhitey Peter               | Pacific Telephone |
|             | CWeber Mary                 | Pacific Telephone |
|             | A Luck Thos                 | Pacific Telephone |
|             | AVanderhave John            | Pacific Telephone |
|             | cSumner Edith               | Pacific Telephone |
|             | C Thompson Edna             | Pacific Telephone |
|             | AKratochivil Cath           | Pacific Telephone |
|             | ATrotter Lolita             | Pacific Telephone |
|             | C Dodson Jeanne             | Pacific Telephone |
|             | C Missman Mary              | Pacific Telephone |
|             | D Dunn Hazel E              | Pacific Telephone |
|             | BGrau Nellie                | Pacific Telephone |
|             | C Sapienza Lucille          | Pacific Telephone |
|             | C Grot Alexander            | Pacific Telephone |
|             | C Holden Genevieve          | Pacific Telephone |
|             | cMahl Ona                   | Pacific Telephone |
|             | AMoore Georgia              | Pacific Telephone |
|             | ACrossland Sylvia           | Pacific Telephone |
|             | CSeifert Erwin              | Pacific Telephone |
|             | C Forman Joseph             | Pacific Telephone |
| 1966        | FIRST PRESBYTERIAN CHURCH   | R. L. Polk & Co.  |
| 1960        | First Presbyterian Ch       | R. L. Polk Co.    |
| 1955        | First Presbyterian Ch       | R. L. Polk Co.    |
| 1950        | 48 60 First Presbyterian Ch | R. L. Polk & Co.  |
|             | Campus Inn                  | R. L. Polk & Co.  |

## FINDINGS

| <u>Year</u> | <u>Uses</u>               | <u>Source</u>                  |
|-------------|---------------------------|--------------------------------|
| 1950        | Mc Curdy Youth Center     | R. L. Polk & Co.               |
|             | Westminster Foundation    | R. L. Polk & Co.               |
| 1945        | First Presbyterian Ch     | R. L. Polk Co.                 |
| 1940        | First Presbyterian Church | R. L. Polk & Co.               |
| 1935        | First Presbyterian Church | R. L. Polk & Co. of California |
| 1930        | First Presbyterian Church | R. L. Polk & Co. of California |

### 61 3RD ST N

| <u>Year</u> | <u>Uses</u>               | <u>Source</u>                  |
|-------------|---------------------------|--------------------------------|
| 1945        | City Fire Dept Bng Co No  | R. L. Polk Co.                 |
| 1940        | City Fire Dept Eng Co No  | R. L. Polk & Co.               |
| 1935        | Fire Dept Eng Co No       | R. L. Polk & Co. of California |
| 1930        | San Jose Fire Dept Eng No | R. L. Polk & Co. of California |

### 67 3RD ST N

| <u>Year</u> | <u>Uses</u> | <u>Source</u>  |
|-------------|-------------|----------------|
| 1945        | Reina Frank | R. L. Polk Co. |

### 75 3RD ST N

| <u>Year</u> | <u>Uses</u>                            | <u>Source</u>                  |
|-------------|--|--------------------------------|
| 1955        | San Jose Fire Dept shop                | R. L. Polk Co.                 |
| 1950        | Marrs Donald                           | R. L. Polk & Co.               |
|             | Urzi R S                               | R. L. Polk & Co.               |
| 1945        | Fleming N A Mrs                        | R. L. Polk Co.                 |
| 1940        | Cronwall W H                           | R. L. Polk & Co.               |
|             | Danielson Jerry                        | R. L. Polk & Co.               |
|             | Fleming Nellie Mrs Harker Virginia Mrs | R. L. Polk & Co.               |
| 1935        | Fleming Nellie Mrs                     | R. L. Polk & Co. of California |
|             | Leiter B J                             | R. L. Polk & Co. of California |
| 1930        | Beyerle A H                            | R. L. Polk & Co. of California |
|             | Humburg Walter                         | R. L. Polk & Co. of California |
|             | Wysock Frank                           | R. L. Polk & Co. of California |
| 1925        | Carman Roy                             | R. L. Polk Co. of California   |
|             | Powers J J                             | R. L. Polk Co. of California   |
|             | Welch Geo                              | R. L. Polk Co. of California   |
| 1922        | Klein Mrs Katherine                    | R. L. Polk Co.                 |
|             | Perry G H                              | R. L. Polk Co.                 |
|             | Welch Geo                              | R. L. Polk Co.                 |

## FINDINGS

### 77 3RD ST N

| <u>Year</u> | <u>Uses</u>      | <u>Source</u>                  |
|-------------|------------------|--------------------------------|
| 1950        | Wilcox K H       | R. L. Polk & Co.               |
|             | Murphy Steph     | R. L. Polk & Co.               |
|             | Perez L R Mrs    | R. L. Polk & Co.               |
|             | Sprock Emil      | R. L. Polk & Co.               |
| 1945        | Lipsett K D Mrs  | R. L. Polk Co.                 |
|             | Perez Laura Mrs  | R. L. Polk Co.                 |
|             | Sprock Emil      | R. L. Polk Co.                 |
| 1940        | Bamber C A       | R. L. Polk & Co.               |
|             | Lipsett Kath Mrs | R. L. Polk & Co.               |
|             | Perez Marcus     | R. L. Polk & Co.               |
| 1935        | Lipsett Kath Mrs | R. L. Polk & Co. of California |
|             | Saporito Peter   | R. L. Polk & Co. of California |
| 1930        | Crude Antone     | R. L. Polk & Co. of California |
|             | Deas Wm          | R. L. Polk & Co. of California |
|             | Ladd W B         | R. L. Polk & Co. of California |
|             | Watson Ethel H   | R. L. Polk & Co. of California |
| 1925        | Kauntz Mrs N A   | R. L. Polk Co. of California   |
|             | Porter Mrs Clara | R. L. Polk Co. of California   |
| 1922        | Vacant           | R. L. Polk Co.                 |

### 82 3RD ST N

| <u>Year</u> | <u>Uses</u>             | <u>Source</u>  |
|-------------|-------------------------|----------------|
| 1955        | Bobs Auto Park          | R. L. Polk Co. |
|             | Case Craft luggage repr | R. L. Polk Co. |

### 85 3RD ST N

| <u>Year</u> | <u>Uses</u>             | <u>Source</u>                  |
|-------------|-------------------------|--------------------------------|
| 1966        | CITY OFF STREET PARKING | R. L. Polk & Co.               |
| 1960        | City Off Street Parking | R. L. Polk Co.                 |
| 1955        | Rogers Auto Park        | R. L. Polk Co.                 |
| 1950        | Rogers J H auto pk      | R. L. Polk & Co.               |
| 1945        | Brownlee Lily Mrs       | R. L. Polk Co.                 |
| 1940        | Brownlee Lily Mrs       | R. L. Polk & Co.               |
| 1935        | Brownlee Lilly M        | R. L. Polk & Co. of California |
| 1930        | Storm Eleanor Mrs       | R. L. Polk & Co. of California |
| 1925        | Coburn Mrs E R          | R. L. Polk Co. of California   |
| 1922        | Coburn Mrs E R          | R. L. Polk Co.                 |

## FINDINGS

### 86 3RD ST N

| <u>Year</u> | <u>Uses</u>               | <u>Source</u>                  |
|-------------|---------------------------|--------------------------------|
| 1975        | Pacific Gas & Electric Co | Pacific Telephone              |
| 1950        | Harper F E                | R. L. Polk & Co.               |
| 1945        | Harper Oscar              | R. L. Polk Co.                 |
|             | Brown T J                 | R. L. Polk Co.                 |
| 1940        | La Mascus Harvey          | R. L. Polk & Co.               |
| 1935        | Lofgren T A news agency   | R. L. Polk & Co. of California |
|             | Wortman Andw              | R. L. Polk & Co. of California |
| 1930        | Mc Coney Herbt            | R. L. Polk & Co. of California |
| 1925        | Buchanan R L              | R. L. Polk Co. of California   |
| 1922        | Elliott Maxine            | R. L. Polk Co.                 |

### 89 3RD ST N

| <u>Year</u> | <u>Uses</u>            | <u>Source</u>  |
|-------------|------------------------|----------------|
| 1945        | Catalano Jos shoe repr | R. L. Polk Co. |

### 90 3RD ST N

| <u>Year</u> | <u>Uses</u>        | <u>Source</u>                  |
|-------------|--------------------|--------------------------------|
| 1950        | Rutter B C         | R. L. Polk & Co.               |
| 1945        | Carter Pearl I     | R. L. Polk Co.                 |
| 1940        | Mc Cowan I F Mrs   | R. L. Polk & Co.               |
|             | Carter T M Mrs     | R. L. Polk & Co.               |
|             | Carter Pearl I     | R. L. Polk & Co.               |
| 1935        | Mc Gowan Irene Mrs | R. L. Polk & Co. of California |
|             | Carter Pearl I     | R. L. Polk & Co. of California |
| 1930        | Carter T M Mrs     | R. L. Polk & Co. of California |
| 1925        | Downs Mrs Louise   | R. L. Polk Co. of California   |
| 1922        | Anderson Albert    | R. L. Polk Co.                 |

### 95 3RD ST N

| <u>Year</u> | <u>Uses</u>        | <u>Source</u>    |
|-------------|--------------------|------------------|
| 2000        | NO CURRENT LISTING | Haines & Company |

### 96 3RD ST N

| <u>Year</u> | <u>Uses</u>               | <u>Source</u>    |
|-------------|---------------------------|------------------|
| 2000        | SANJSE BUSNS JRNL         | Haines & Company |
|             | TAAFFE CHRISTOPHER E ATTY | Haines & Company |
|             | TAAFFE CHRISTOPHER E ATTY | Haines & Company |
|             | BUILDING                  | Haines & Company |
|             | ACCOUNTING SOFTWARE PLUS  | Haines & Company |

## FINDINGS

| <u>Year</u>  | <u>Uses</u>                  | <u>Source</u>                 |              |
|--|------------------------------|-------------------------------|--------------|
| 2000   | BERNAL MARK F ATTYS          | Haines & Company              |              |
|  | BEST IN SPORTS               | Haines & Company              |              |
|  | BLICK STEPHEN ATTY           | Haines & Company              |              |
|  | BUSINESS JOURNAL             | Haines & Company              |              |
|  | CA DESIGN NETWORK INC        | Haines & Company              |              |
|  | CTY REPORTERS INC            | Haines & Company              |              |
|  | FITZPATRICK M ATTY           | Haines & Company              |              |
|  | GALLUCCI J R ATTY            | Haines & Company              |              |
|  | H P C ARCHITECTURE           | Haines & Company              |              |
|  | HAWKINS BLICK ATTY           | Haines & Company              |              |
|  | HAWKINS CHARLES F ATTY       | Haines & Company              |              |
|  | HAWKINS CHAS F ATTY          | Haines & Company              |              |
|  | I T C INTERNATIONAL          | Haines & Company              |              |
|  | KELLEY THOMAS ATTY           | Haines & Company              |              |
|  | M V P                        | Haines & Company              |              |
|  | MACDONALD W JR ATTY          | Haines & Company              |              |
|  | MCCOWAN PHILIP R LAW OFFICES | Haines & Company              |              |
|  | MEDIA VISTA PRODUCTIONS      | Haines & Company              |              |
|  | ONEAL LOUIS ATTY             | Haines & Company              |              |
|  | PAGANO JAMES L ATTY          | Haines & Company              |              |
|  | PARETO MANAGEMENT GROUP      | Haines & Company              |              |
|  | S M E D INTERNATL            | Haines & Company              |              |
|  | 1996                         | TAAFFE CHRISTOPHER E          | Pacific Bell |
|  |                              | 100 BUSINESS JOURNAL SAN JOSE | Pacific Bell |
| 150 HPC ARCHITECTURE                                 |                              | Pacific Bell                  |              |
| 300 HAWKINS BIUCK & FITZPATRICK                      |                              | Pacific Bell                  |              |
| 375 PEPPER COMMUNICATIONS                            |                              | Pacific Bell                  |              |
| 500 FRISCHHOLZ BARBARA                               |                              | Pacific Bell                  |              |
| 500 HOWIE ROBERT                                     |                              | Pacific Bell                  |              |
| 500 RANKIN LUCKHARDT<br>VANDEWEGHE LANDSNESS & LAHDE |                              | Pacific Bell                  |              |
| 500 ROHLFF HOWIE FRISCHHOLZ                          |                              | Pacific Bell                  |              |
| 500 ROHLFF YALE                                      |                              | Pacific Bell                  |              |
| 550 PORRAZZO MICHAEL H                               |                              | Pacific Bell                  |              |
| 560 CROWE DAVID L LAW OFFICES OF                     |                              | Pacific Bell                  |              |
| 580 TYNDALL & CAHNERS                                |                              | Pacific Bell                  |              |
| 600 GALLUCCI J ROBERT                                |                              | Pacific Bell                  |              |
| 600 WILLIAMS & WILLIAMS ATTYS                        |                              | Pacific Bell                  |              |
| 600 KELLEY THOMAS V                                  |                              | Pacific Bell                  |              |

## FINDINGS

| <u>Year</u> | <u>Uses</u>            | <u>Source</u>                  |
|-------------|------------------------|--------------------------------|
| 1996        | 620 MACDONALD WAL TER  | Pacific Bell                   |
|             | 620 ONEAL & ONEAL      | Pacific Bell                   |
|             | 680 ITC INTERNATIONAL  | Pacific Bell                   |
|             | 680 CASTLE ENTERPRISES | Pacific Bell                   |
| 1955        | Cisto Paul             | R. L. Polk Co.                 |
|             | Huff Blanche           | R. L. Polk Co.                 |
|             | Jenkins May            | R. L. Polk Co.                 |
| 1950        | Lawrence Albt          | R. L. Polk & Co.               |
| 1945        | Lawrence Albert        | R. L. Polk Co.                 |
| 1940        | Cockrell Frank         | R. L. Polk & Co.               |
|             | Lawrence Albt          | R. L. Polk & Co.               |
|             | Morris Cora Mrs        | R. L. Polk & Co.               |
| 1935        | Lawrence Albt          | R. L. Polk & Co. of California |
|             | Rease Vernon           | R. L. Polk & Co. of California |
| 1930        | Lawrence Albt          | R. L. Polk & Co. of California |
| 1925        | Cain Jas               | R. L. Polk Co. of California   |
|             | Cashman L Grace        | R. L. Polk Co. of California   |
|             | Henry N A              | R. L. Polk Co. of California   |
| 1922        | Cashman Mrs Almyra     | R. L. Polk Co.                 |

### 98 3RD ST N

| <u>Year</u> | <u>Uses</u>         | <u>Source</u>                  |
|-------------|---------------------|--------------------------------|
| 1955        | Fleming Nettie Mrs  | R. L. Polk Co.                 |
|             | Heppe Frank A       | R. L. Polk Co.                 |
| 1945        | Ensing Eleanaor Mrs | R. L. Polk Co.                 |
| 1940        | Rikert Ola M        | R. L. Polk & Co.               |
| 1935        | Rikert B A Mrs o    | R. L. Polk & Co. of California |
| 1930        | Rikert Bertha Mrs   | R. L. Polk & Co. of California |
| 1925        | Herrold B W         | R. L. Polk Co. of California   |
|             | Rikert Mrs Bertha   | R. L. Polk Co. of California   |
| 1922        | Peebles C F         | R. L. Polk Co.                 |
|             | Rikert Mrs B A      | R. L. Polk Co.                 |

### 99 3RD ST N

| <u>Year</u> | <u>Uses</u>           | <u>Source</u>                  |
|-------------|-----------------------|--------------------------------|
| 1940        | Spencer C H auto repr | R. L. Polk & Co.               |
| 1935        | Spencer C H auto repr | R. L. Polk & Co. of California |
| 1930        | Spencer C H auto repr | R. L. Polk & Co. of California |

## FINDINGS

### 108 3RD ST N

| <u>Year</u> | <u>Uses</u>            | <u>Source</u>                  |
|-------------|------------------------|--------------------------------|
| 1960        | Olinder Selma B Mrs    | R. L. Polk Co.                 |
| 1955        | Olinder Selma B Mrs    | R. L. Polk Co.                 |
| 1950        | Olinder A M            | R. L. Polk & Co.               |
|             | Harker C R             | R. L. Polk & Co.               |
| 1945        | Romell John            | R. L. Polk Co.                 |
|             | Olinder A M            | R. L. Polk Co.                 |
| 1940        | Davison Alpha M        | R. L. Polk & Co.               |
|             | Olinder A M locksmith  | R. L. Polk & Co.               |
| 1935        | Olinder A M locksmth o | R. L. Polk & Co. of California |
| 1930        | Olinder A M            | R. L. Polk & Co. of California |
| 1925        | Vacant                 | R. L. Polk Co. of California   |
| 1922        | Coutch J H             | R. L. Polk Co.                 |
|             | Livegood Mrs Alma      | R. L. Polk Co.                 |

### 110 3RD ST N

| <u>Year</u> | <u>Uses</u>                             | <u>Source</u>     |
|-------------|---|-------------------|
| 2000        | ASHTON JULIET ATTY                      | Haines & Company  |
|             | CULLEN ED ATTY                          | Haines & Company  |
|             | GONZALES ROBIN ATTY                     | Haines & Company  |
|             | PINELLI ANTHONY ATTY                    | Haines & Company  |
|             | RINALDO ALFRED L JR LAW OFCS            | Haines & Company  |
|             | SEIFF DAVID W ATTY                      | Haines & Company  |
|             | WILLIAMS JOHN R ATTY                    | Haines & Company  |
|             | WILLIAMS PINELLI & CULLEN LLP           | Haines & Company  |
| 1996        | ASHTON JULIET                           | Pacific Bell      |
|             | WILLi AMS PINELLI & CULLEN LLP          | Pacific Bell      |
|             | RINALDO ALFRED L JR THE LAW OFFICES OF  | Pacific Bell      |
|             | SEIFF DAVID W                           | Pacific Bell      |
| 1975        | Clark & Glennon lwyr                    | Pacific Telephone |
|             | Anastasi & Vogel lwyr                   | Pacific Telephone |
|             | Rea & Frasse lwyr                       | Pacific Telephone |
|             | Lewis John S lwyr                       | Pacific Telephone |
| 1970        | Rea Frasse Anastasi Clark & Lewis lwyr  | R. L. Polk & Co.  |
| 1966        | REA FRASSE ANASTASI CLARK & LEWIS LWYRS | R. L. Polk & Co.  |

## FINDINGS

### 112 3RD ST N

| <u>Year</u> | <u>Uses</u>          | <u>Source</u>                  |
|-------------|----------------------|--------------------------------|
| 1960        | Erickson Lillian Mrs | R. L. Polk Co.                 |
| 1955        | Conway Helen Mrs     | R. L. Polk Co.                 |
|             | Erickson Lillian     | R. L. Polk Co.                 |
|             | Speaker Gertrude Mrs | R. L. Polk Co.                 |
| 1950        | Hanson Margt Mrs     | R. L. Polk & Co.               |
| 1945        | Hanson Margt Mrs     | R. L. Polk Co.                 |
| 1940        | Hanson Margt Mrs     | R. L. Polk & Co.               |
|             | Rogers T C           | R. L. Polk & Co.               |
| 1930        | Baulsir M F Mrs      | R. L. Polk & Co. of California |
|             | Gibson Lillie Mrs    | R. L. Polk & Co. of California |
|             | Mc Coy Sylvester     | R. L. Polk & Co. of California |
| 1925        | Ashcraft Mrs Minnie  | R. L. Polk Co. of California   |
|             | Humburg W E          | R. L. Polk Co. of California   |
| 1922        | Dives C I            | R. L. Polk Co.                 |
|             | Haynes Mrs Fannie    | R. L. Polk Co.                 |

### 114 3RD ST N

| <u>Year</u> | <u>Uses</u>         | <u>Source</u>                  |
|-------------|---------------------|--------------------------------|
| 1960        | Heppe Lillian L Mrs | R. L. Polk Co.                 |
| 1955        | Sanders Harry A     | R. L. Polk Co.                 |
|             | King Frances Mrs    | R. L. Polk Co.                 |
| 1950        | Heppe A F           | R. L. Polk & Co.               |
| 1945        | Silva Daisy Mrs     | R. L. Polk Co.                 |
| 1940        | Uzzell L H          | R. L. Polk & Co.               |
| 1935        | Hardwick G R        | R. L. Polk & Co. of California |
| 1930        | Sealund Axel        | R. L. Polk & Co. of California |
| 1925        | Olinder Mrs S B     | R. L. Polk Co. of California   |
| 1922        | Olinder A M         | R. L. Polk Co.                 |

### 140 3RD ST N

| <u>Year</u> | <u>Uses</u>        | <u>Source</u>    |
|-------------|--------------------|------------------|
| 1960        | Martin Robt F      | R. L. Polk Co.   |
| 1955        | Cook Clayton G     | R. L. Polk Co.   |
| 1950        | Wayland Clyde phys | R. L. Polk & Co. |
| 1945        | Wayland Clyde phys | R. L. Polk Co.   |
|             | Wayland R T phys   | R. L. Polk Co.   |
| 1940        | Gilbert B H phys   | R. L. Polk & Co. |
|             | Wayland Clyde phys | R. L. Polk & Co. |



## FINDINGS

| <u>Year</u> | <u>Uses</u>        | <u>Source</u>                  |
|-------------|--------------------|--------------------------------|
| 1935        | Wayland Clyde phys | R. L. Polk & Co. of California |
|             | Wayland C A phys   | R. L. Polk & Co. of California |
| 1930        | Wayland C A phys   | R. L. Polk & Co. of California |
|             | Wayland Clyde phys | R. L. Polk & Co. of California |
| 1925        | Pearson Mrs L J    | R. L. Polk Co. of California   |
|             | Wayland R T        | R. L. Polk Co. of California   |
| 1922        | Graham Mrs Lena    | R. L. Polk Co.                 |
|             | Wayland R T        | R. L. Polk Co.                 |

### 142 3RD ST N

| <u>Year</u> | <u>Uses</u>       | <u>Source</u>                  |
|-------------|-------------------|--------------------------------|
| 1945        | Vacant            | R. L. Polk Co.                 |
| 1940        | Vacant            | R. L. Polk & Co.               |
| 1935        | Simpson R D Mrs o | R. L. Polk & Co. of California |
|             | Mansfield D B     | R. L. Polk & Co. of California |
| 1930        | Simpson R D Mrs   | R. L. Polk & Co. of California |
|             | Mansfield D B     | R. L. Polk & Co. of California |
| 1925        | Simpson Wm        | R. L. Polk Co. of California   |

### 148 3RD ST N

| <u>Year</u> | <u>Uses</u>                              | <u>Source</u>    |
|-------------|--|------------------|
| 1966        | EAGLES FRATERNAL ORDER                   | R. L. Polk & Co. |
|             | NATIONAL ASSOCIATION OF LETTER CARRIERS  | R. L. Polk & Co. |
|             | NATIVE DAUGHTERS OF THE GOLDEN WEST NO   | R. L. Polk & Co. |
|             | NATIVE DAUGHTERS OF THE GOLDEN WEST NO   | R. L. Polk & Co. |
|             | NATIVE DAUGHTERS OF THE GOLDEN WEST NO   | R. L. Polk & Co. |
|             | SAN JOSE AERIE NO 8 FOE CY               | R. L. Polk & Co. |
| 1960        | Fraternal Order of Eagles No             | R. L. Polk Co.   |
|             | Eagles Club                              | R. L. Polk Co.   |
|             | Santa Clara County Lodge No 4 K of F     | R. L. Polk Co.   |
|             | Fraternal Order of Eagles No 8 Auxiliary | R. L. Polk Co.   |
|             | Steelworkers Union Local No              | R. L. Polk Co.   |
| 1955        | Shrine Club Santa Clara Valley           | R. L. Polk Co.   |
|             | Fraternal Order of Eagles                | R. L. Polk Co.   |
|             | Eagles Club                              | R. L. Polk Co.   |
| 1950        | Eagles Club                              | R. L. Polk & Co. |
| 1945        | Eagles Club                              | R. L. Polk Co.   |

## FINDINGS

| <u>Year</u> | <u>Uses</u>                    | <u>Source</u>                  |
|-------------|--------------------------------|--------------------------------|
| 1940        | Santa Clara Valley Shrine Club | R. L. Polk & Co.               |
|             | Pioneers Building              | R. L. Polk & Co.               |
| 1935        | Scottish Rite Temple old       | R. L. Polk & Co. of California |

### 149 3RD ST N

| <u>Year</u> | <u>Uses</u> | <u>Source</u>                  |
|-------------|-------------|--------------------------------|
| 1930        | Parks C C   | R. L. Polk & Co. of California |

### 152 3RD ST N

| <u>Year</u> | <u>Uses</u>                      | <u>Source</u>    |
|-------------|----------------------------------|------------------|
| 2000        | FISH SUSAN O                     | Haines & Company |
|             | FLASHPOINT TECHNOLOGIES          | Haines & Company |
|             | FRESHLY BAKED EATRY              | Haines & Company |
|             | GALE PEGGY                       | Haines & Company |
|             | GENTILE GREGORY M                | Haines & Company |
|             | GERHARDT ROBERT M                | Haines & Company |
|             | H A W E S AMANDA                 | Haines & Company |
|             | S C B S BONDING & INSURANCE INC  | Haines & Company |
|             | SAVINGS ASSOCIATIONS MORTGAGE    | Haines & Company |
|             | SINGER OWEN J ATTY               | Haines & Company |
|             | SINGER & DEUTSCH LAW             | Haines & Company |
|             | SMITH MEGAN A                    | Haines & Company |
|             | SPECTOR B ATTY                   | Haines & Company |
|             | SPECTOR LAW FIRM                 | Haines & Company |
|             | STANDARD CHARLES M LAW OFFICE    | Haines & Company |
|             | STILL JENNIFER                   | Haines & Company |
|             | STILL THOMAS E                   | Haines & Company |
|             | SWEET JONATHAN J ATTY AT LAW     | Haines & Company |
|             | TERRA PRPPERTIES                 | Haines & Company |
|             | THE NATL CTR PBLC PLCY & HGHR ED | Haines & Company |
|             | TOBIN PHILIP M ATTY              | Haines & Company |
|             | WALWYN STEPHEN ATTY              | Haines & Company |
|             | WINKLER GERHARD O                | Haines & Company |
|             | BUILDING                         | Haines & Company |
|             | ALEXANDER AND BOHN ATTYS         | Haines & Company |
|             | ALEXANDER LAW FIRM THE           | Haines & Company |
|             | ALLEN ROBERT M ATTY              | Haines & Company |
|             | ALLIED FINANCIAL NETWORK         | Haines & Company |
|             | ALSTER SCOTT K                   | Haines & Company |

## FINDINGS

| <u>Year</u> | <u>Uses</u>                         | <u>Source</u>    |
|-------------|-------------------------------------|------------------|
| 2000        | AMWEST SURETY INSURANCE CO          | Haines & Company |
|             | BOHN ROBERT H                       | Haines & Company |
|             | BOHN & BOHN                         | Haines & Company |
|             | BOSE HENRY E ATTY                   | Haines & Company |
|             | CHAN JENNIFER                       | Haines & Company |
|             | CHASE CYNTHIA L ATTY                | Haines & Company |
|             | DAY JULIA F                         | Haines & Company |
|             | DECKARD DIANE C LAW OFFICES OF      | Haines & Company |
|             | DOLLAR STEVE W                      | Haines & Company |
|             | DRAA TYLER G                        | Haines & Company |
|             | ERICKSEN ARBUTHNOT                  | Haines & Company |
|             | FELLOWS PLACEMENT INC               | Haines & Company |
|             | HANSEN ELISABETH                    | Haines & Company |
|             | HIGHER EDUCATION POLICY INST        | Haines & Company |
|             | HIGHTOWER SHARON L                  | Haines & Company |
|             | HINSHAW BRADFORD J                  | Haines & Company |
|             | HINSHAW EDWARD A                    | Haines & Company |
|             | HINSHAW WINKLER                     | Haines & Company |
|             | JOHNSON LYLE W ATTY                 | Haines & Company |
|             | LAW OFC OF STANDARD CHARLES         | Haines & Company |
|             | LAWYERS ARBITRATION AND MDTTN       | Haines & Company |
|             | LEZOTTE LINDA ATTY                  | Haines & Company |
|             | LIN & BUI ATTY AT LAW               | Haines & Company |
|             | MACCORA JAMES P ATTY                | Haines & Company |
|             | MACCORA PEOPLES LAM & GOLSTON       | Haines & Company |
|             | MARSH BARRY C                       | Haines & Company |
|             | MATHEWSON EDWARD P ATTY             | Haines & Company |
|             | MICHELL GARY ATTY                   | Haines & Company |
|             | MITCHELL & WALWYN ATTYS             | Haines & Company |
|             | OLSON JAMES ATTY                    | Haines & Company |
|             | PARKER NAOMI ATTY                   | Haines & Company |
|             | PEOPLES RICHARD R ATTY              | Haines & Company |
|             | POWELL LAW OFFICE                   | Haines & Company |
|             | S A M C O                           | Haines & Company |
| 1996        | FRESHLY BAKED EATERY                | Pacific Bell     |
|             | 201 LOGAN ROBERT J i LAW OFFICES OF | Pacific Bell     |
|             | 202 ALTRES EMPLOYEE MANAGEMENT      | Pacific Bell     |

## FINDINGS

| <u>Year</u>           | <u>Uses</u>                                       | <u>Source</u>     |
|-----------------------|---|-------------------|
| 1996                  | 202 ALLIED FINANCIAL NETWORK                      | Pacific Bell      |
|                       | 500 SPECTOR BARBARA                               | Pacific Bell      |
|                       | 500 LEZOTTE LINDA J                               | Pacific Bell      |
|                       | 500 PARKER NAOMI                                  | Pacific Bell      |
|                       | 501 MATHEWSON EDWARD P                            | Pacific Bell      |
|                       | 501 SWEET JONATHAN J ATTORNEY<br>AT LAW           | Pacific Bell      |
|                       | 501 TOBIN PHILIP M                                | Pacific Bell      |
|                       | 501 GREEN LARRY S                                 | Pacific Bell      |
|                       | 504 BOSE HENRY E                                  | Pacific Bell      |
|                       | 505 AM INSURANCE AGENCY A BLUE<br>CROSS OF        | Pacific Bell      |
|                       | 510 ALLEN ROBERT M                                | Pacific Bell      |
|                       | 510 JOHNSON LYLE W                                | Pacific Bell      |
|                       | 550 FAR WE ST SURETY INSURANCE<br>SERVICES OF     | Pacific Bell      |
|                       | 550 AMWEST SURETY INSURANCE<br>COMPANY            | Pacific Bell      |
|                       | 700 ERICKSEN ARBUTHNOT KILDUFF<br>DAY & LINOSTROM | Pacific Bell      |
|                       | 701 MITCHELL & WALWYN                             | Pacific Bell      |
|                       | 900 OLIMPIA WHELAN LIVELY A<br>PROFESSIONAL CORP  | Pacific Bell      |
|                       | 900 RUDE DAVID J                                  | Pacific Bell      |
|                       | 901 SINGER & DEUTSCH LAW OFFICES<br>OF            | Pacific Bell      |
|                       | 902 GALE PEGGY                                    | Pacific Bell      |
| 904 ARMSTRONG & NORTH | Pacific Bell                                      |                   |
| 1975                  | Happy Hour Club                                   | Pacific Telephone |
|                       | Wor Nina Vand Zandt Lodge No                      | Pacific Telephone |
|                       | San Jose Auxiliary No 8 F 0 E                     | Pacific Telephone |
|                       | Native Sons Of The Golden West No                 | Pacific Telephone |
|                       | Fraternal Order Of Eagles<br>Eagles Hall          | Pacific Telephone |
| 1970                  | San Jose Aerie No 8 F 0 E                         | R. L. Polk & Co.  |
|                       | San Jose Auxiliary No 8 F 0 E                     | R. L. Polk & Co.  |
|                       | Native Sons Of The Golden West No                 | R. L. Polk & Co.  |
|                       | Native Daughters Of The Golden West No            | R. L. Polk & Co.  |
|                       | Neighbors Of Woodcraft Circle                     | R. L. Polk & Co.  |
|                       | Brotherhood Of Railroad Clerks Union No           | R. L. Polk & Co.  |
|                       | Taia Zuanna Auxiliary No 68 IOOF                  | R. L. Polk & Co.  |

## FINDINGS

| <u>Year</u> | <u>Uses</u>                 | <u>Source</u>                  |
|-------------|-----------------------------|--------------------------------|
| 1950        | Park Hotel                  | R. L. Polk & Co.               |
|             | Katen Anthony det agcy      | R. L. Polk & Co.               |
| 1945        | Park Hotel                  | R. L. Polk Co.                 |
|             | Cal Detective & Patrol Serv | R. L. Polk Co.                 |
|             | Katen Anthony               | R. L. Polk Co.                 |
| 1940        | Carmody P S Mrs             | R. L. Polk & Co.               |
| 1935        | Avon Apartments             | R. L. Polk & Co. of California |
|             | Burke C C                   | R. L. Polk & Co. of California |
|             | Christopher Christ          | R. L. Polk & Co. of California |
|             | Kempff W P                  | R. L. Polk & Co. of California |
|             | Lynch E A                   | R. L. Polk & Co. of California |
|             | Miller John                 | R. L. Polk & Co. of California |
|             | Pohlmeyer H H               | R. L. Polk & Co. of California |
|             | Rommell John                | R. L. Polk & Co. of California |
| 1930        | AVON APARTMENTS             | R. L. Polk & Co. of California |
|             | Boyson John                 | R. L. Polk & Co. of California |
|             | Campbell Harry              | R. L. Polk & Co. of California |
|             | Dampier Florence Mrs        | R. L. Polk & Co. of California |
|             | Henizer F O                 | R. L. Polk & Co. of California |
|             | Lawery Henry                | R. L. Polk & Co. of California |
|             | Roderick Frances Mrs        | R. L. Polk & Co. of California |
|             | Romell John                 | R. L. Polk & Co. of California |
|             | Spreckels Alfd              | R. L. Polk & Co. of California |
|             | Thornberg Geo               | R. L. Polk & Co. of California |
| 1925        | Floral Apts                 | R. L. Polk Co. of California   |
|             | Anderson Albt               | R. L. Polk Co. of California   |
| 1922        | Elmwood Apts                | R. L. Polk Co.                 |
|             | Peebles C F                 | R. L. Polk Co.                 |

### 160 3RD ST N

| <u>Year</u> | <u>Uses</u>                   | <u>Source</u>     |
|-------------|-------------------------------|-------------------|
| 2000        | UNITARIAN CHURCH OF SANJSE    | Haines & Company  |
|             | THIRD STREET COMMUNITY CENTER | Haines & Company  |
|             | HENRICKSON David              | Haines & Company  |
|             | FIRST UNITARIAN CHURCH SANJSE | Haines & Company  |
| 1975        | Porter Hattie Hall            | Pacific Telephone |
|             | First Unitarian Church        | Pacific Telephone |
| 1970        | Porter Hattio Hall            | R. L. Polk & Co.  |
|             | First Unitarian Church        | R. L. Polk & Co.  |

## FINDINGS

| <u>Year</u> | <u>Uses</u>            | <u>Source</u>                  |
|-------------|------------------------|--------------------------------|
| 1966        | PORTER HATTIE HALL     | R. L. Polk & Co.               |
|             | FIRST UNITARIAN CHURCH | R. L. Polk & Co.               |
| 1960        | Porter Hattie Hall     | R. L. Polk Co.                 |
|             | First Unitarian Ch     | R. L. Polk Co.                 |
| 1955        | Porter Hattie Hall     | R. L. Polk Co.                 |
|             | First Unitarian Ch     | R. L. Polk Co.                 |
| 1950        | First Unitarian Ch     | R. L. Polk & Co.               |
| 1945        | Unitarian Church       | R. L. Polk Co.                 |
| 1940        | First Unitarian Ch     | R. L. Polk & Co.               |
|             | Calvary Temple         | R. L. Polk & Co.               |
| 1935        | First Unitarian Church | R. L. Polk & Co. of California |
| 1930        | Gilchrist J W Mrs      | R. L. Polk & Co. of California |
|             | First Unitarian Church | R. L. Polk & Co. of California |

### 175 3RD ST N

| <u>Year</u> | <u>Uses</u>        | <u>Source</u>    |
|-------------|--------------------|------------------|
| 2000        | NO CURRENT LISTING | Haines & Company |

### 190 3RD ST N

| <u>Year</u> | <u>Uses</u>               | <u>Source</u>                  |
|-------------|---------------------------|--------------------------------|
| 2000        | NO CURRENT LISTING        | Haines & Company               |
| 1970        | Scottish Rite Temple hall | R. L. Polk & Co.               |
| 1966        | SCOTTISH RITE TEMPLE HALL | R. L. Polk & Co.               |
| 1960        | Martin Clyde              | R. L. Polk Co.                 |
|             | Scottish Rite Temple      | R. L. Polk Co.                 |
| 1955        | Scottish Rite Temple      | R. L. Polk Co.                 |
| 1950        | Scottish Rite Temple      | R. L. Polk & Co.               |
| 1945        | Widener H W               | R. L. Polk Co.                 |
|             | Scottish Rite Temple      | R. L. Polk Co.                 |
| 1940        | Scottish Rite Temple      | R. L. Polk & Co.               |
|             | Rogers M D                | R. L. Polk & Co.               |
|             | Scottish Rite Hall Assn   | R. L. Polk & Co.               |
| 1935        | Scottish Rite Hall Assn   | R. L. Polk & Co. of California |
|             | Scottish Rite Temple      | R. L. Polk & Co. of California |
| 1930        | Scottish Rite Bodies      | R. L. Polk & Co. of California |
|             | Scottish Rite Hall Assn   | R. L. Polk & Co. of California |
|             | Stringer John             | R. L. Polk & Co. of California |
|             | SCOTTISH RITE TEMPLE      | R. L. Polk & Co. of California |

## FINDINGS

### 196 3RD ST N

| <u>Year</u> | <u>Uses</u>                    | <u>Source</u>     |
|-------------|--------------------------------|-------------------|
| 2000        | BAYSPORT PHYS THRPY            | Haines & Company  |
|             | CAPITAL CLUB ATHLETICS CATERNG | Haines & Company  |
|             | CAPITOL CLUB ATHLETICS CATERNG | Haines & Company  |
|             | CAPITAL CLUB ATHLETICS         | Haines & Company  |
|             | BAY SPORT                      | Haines & Company  |
| 1996        | BAYSPORT PHYSICAL THERAPY      | Pacific Bell      |
| 1975        | Scottish Rite Temple hall      | Pacific Telephone |

### 197 3RD ST N

| <u>Year</u> | <u>Uses</u>        | <u>Source</u>    |
|-------------|--------------------|------------------|
| 2000        | NO CURRENT LISTING | Haines & Company |

### 199 3RD ST N

| <u>Year</u> | <u>Uses</u>         | <u>Source</u>    |
|-------------|---------------------|------------------|
| 2000        | ST JAMES SENIOR CTR | Haines & Company |
|             | SANJSE CTY SR CTR   | Haines & Company |

### 200 3RD ST N

| <u>Year</u> | <u>Uses</u>                    | <u>Source</u>    |
|-------------|--------------------------------|------------------|
| 2000        | US DISCRMNTN EEO COMPLNTSTTY   | Haines & Company |
|             | WOODY INTERNATIONAL ELECTRONCS | Haines & Company |
|             | WILLIAMS & WILLIAMS            | Haines & Company |
|             | WILLIAMS ROBT ATTY             | Haines & Company |
|             | US EEOC SN JOSE OFC            | Haines & Company |
|             | WILLIAMS HELEN ATTY            | Haines & Company |

### 4TH

### 53 4TH

| <u>Year</u> | <u>Uses</u>     | <u>Source</u>  |
|-------------|-----------------|----------------|
| 1957        | Thlgt X e A A r | R. L. Polk Co. |

### 4TH AVE N

### 130 4TH AVE N

| <u>Year</u> | <u>Uses</u>                                    | <u>Source</u>    |
|-------------|--|------------------|
| 1962        | POLK S BANK DIRECTORY R L POLK & CO PUBLISHERS | R. L. Polk & Co. |

## FINDINGS

### **4TH ST N**

#### **16 4TH ST N**

| <u>Year</u> | <u>Uses</u>         | <u>Source</u>    |
|-------------|---------------------|------------------|
| 1940        | Owens Tela whol gro | R. L. Polk & Co. |

#### **19 4TH ST N**

| <u>Year</u> | <u>Uses</u>        | <u>Source</u>    |
|-------------|--------------------|------------------|
| 2000        | NO CURRENT LISTING | Haines & Company |

#### **21 4TH ST N**

| <u>Year</u> | <u>Uses</u>         | <u>Source</u>                  |
|-------------|---------------------|--------------------------------|
| 1935        | Garden City Mission | R. L. Polk & Co. of California |
| 1930        | Vacant              | R. L. Polk & Co. of California |

#### **23 4TH ST N**

| <u>Year</u> | <u>Uses</u>                   | <u>Source</u>    |
|-------------|-------------------------------|------------------|
| 1940        | Garden City Transportation Co | R. L. Polk & Co. |

#### **26 4TH ST N**

| <u>Year</u> | <u>Uses</u>          | <u>Source</u>                  |
|-------------|----------------------|--------------------------------|
| 1950        | Powell W W bicycles  | R. L. Polk & Co.               |
| 1945        | Powell Bros bicycle  | R. L. Polk Co.                 |
| 1940        | Powell Bros bicycles | R. L. Polk & Co.               |
| 1935        | Mills E C auto repr  | R. L. Polk & Co. of California |

#### **40 4TH ST N**

| <u>Year</u> | <u>Uses</u>   | <u>Source</u>     |
|-------------|---|-------------------|
| 2000        | VIETNAM INTL VIDEO  | Haines & Company  |
|             | VIETNAM INTERNATIONAL VIDEO   | Haines & Company  |
|             | TRIEU THANH WEEKLY MAGAZINE   | Haines & Company  |
|             | TANK LAP  | Haines & Company  |
| 1996        | VIETNAM IMTERt ATL VIDEO  | Pacific Bell      |
|             | NGUYEN THU  | Pacific Bell      |
|             | CTV VIDEO PRODUCTIONS INC   | Pacific Bell      |
| 1975        | Vacant  | Pacific Telephone |
| 1970        | Vacant  | R. L. Polk & Co.  |
| 1966        | ECONOMIC OPPORTUNITY<br>COMMISSION SANTA CLARA COUNTY<br>JOB TRAINING | R. L. Polk & Co.  |
|             | U S JOB CORPS SUB OFC   | R. L. Polk & Co.  |
| 1960        | US Air Reserve Center 2640th  | R. L. Polk Co.    |



## FINDINGS

| <u>Year</u> | <u>Uses</u>                            | <u>Source</u>                  |
|-------------|--|--------------------------------|
| 1955        | US Air Reserve Center                  | R. L. Polk Co.                 |
| 1950        | Mc Iver J W frozen food lockers        | R. L. Polk & Co.               |
| 1940        | 40 48 Markovits & Fox junk             | R. L. Polk & Co.               |
| 1935        | 40 48 Markovits & Fox junk             | R. L. Polk & Co. of California |
| 1930        | 40 48 Markovits & Fox iron gds & machy | R. L. Polk & Co. of California |

### 44 4TH ST N

| <u>Year</u> | <u>Uses</u>      | <u>Source</u>    |
|-------------|------------------|------------------|
| 1950        | Barnett J T acct | R. L. Polk & Co. |

### 48 4TH ST N

| <u>Year</u> | <u>Uses</u>                            | <u>Source</u>                  |
|-------------|--|--------------------------------|
| 1945        | Fox Milton junk                        | R. L. Polk Co.                 |
| 1940        | 40 48 Markovits & Fox junk             | R. L. Polk & Co.               |
| 1935        | 40 48 Markovits & Fox junk             | R. L. Polk & Co. of California |
| 1930        | 57 Archer Halbert                      | R. L. Polk & Co. of California |
|             | 40 48 Markovits & Fox iron gds & machy | R. L. Polk & Co. of California |

### 49 4TH ST N

| <u>Year</u> | <u>Uses</u>                            | <u>Source</u>     |
|-------------|--|-------------------|
| 2000        | FIRST PRESBY CH                        | Haines & Company  |
| 1996        | 108 LE TAM BOOKKEEPING SERVICE j       | Pacific Bell      |
|             | C NEW VIDEO TOWN II                    | Pacific Bell      |
|             | 102 LYLY BEAUTY SALON                  | Pacific Bell      |
|             | 103 N T CO INC                         | Pacific Bell      |
|             | 105 AMERASIA GROUP CO                  | Pacific Bell      |
|             | 107 NATURAL EXPRESS HOUR PHOTO & GIFTS | Pacific Bell      |
|             | FIRST PRESBYTERIAN CHURCH OF SAN JOSE  | Pacific Bell      |
|             | 109 FOURTH STREET MANAGEMENT           | Pacific Bell      |
|             | 111 SAN JOSE DELI                      | Pacific Bell      |
|             | 112 K LENTERPRISES                     | Pacific Bell      |
|             | 114 CHIEU ANN RESTAURANT               | Pacific Bell      |
| 1975        | First Presbyterian Church              | Pacific Telephone |

### 52 4TH ST N

| <u>Year</u> | <u>Uses</u> | <u>Source</u>    |
|-------------|-------------|------------------|
| 1950        | Vacant      | R. L. Polk & Co. |
| 1945        | Vacant      | R. L. Polk Co.   |
| 1940        | Vacant      | R. L. Polk & Co. |

## FINDINGS

| <u>Year</u> | <u>Uses</u> | <u>Source</u>                  |
|-------------|-------------|--------------------------------|
| 1935        | Vacant      | R. L. Polk & Co. of California |

### 54 4TH ST N

| <u>Year</u> | <u>Uses</u> | <u>Source</u>                  |
|-------------|-------------|--------------------------------|
| 1950        | Vacant      | R. L. Polk & Co.               |
| 1945        | Vacany      | R. L. Polk Co.                 |
| 1940        | Vacant      | R. L. Polk & Co.               |
| 1935        | Vacant      | R. L. Polk & Co. of California |

### 72 4TH ST N

| <u>Year</u> | <u>Uses</u>           | <u>Source</u>                  |
|-------------|-----------------------|--------------------------------|
| 1950        | Cal Insulation Co     | R. L. Polk & Co.               |
|             | Cal Roofing Co        | R. L. Polk & Co.               |
| 1945        | Cal Roofing Co        | R. L. Polk Co.                 |
|             | cal Insulation Co     | R. L. Polk Co.                 |
| 1940        | Home Insulation Co    | R. L. Polk & Co.               |
|             | Cal Roofing Co        | R. L. Polk & Co.               |
| 1935        | California Roofing Co | R. L. Polk & Co. of California |

### 76 4TH ST N

| <u>Year</u> | <u>Uses</u>                 | <u>Source</u>                  |
|-------------|-----------------------------|--------------------------------|
| 1955        | Barranti Saml whol fruit    | R. L. Polk Co.                 |
| 1950        | Barranti Bros whol fruit    | R. L. Polk & Co.               |
| 1935        | Golden State Meat Co garage | R. L. Polk & Co. of California |
| 1930        | Vacant                      | R. L. Polk & Co. of California |

### 77 4TH ST N

| <u>Year</u> | <u>Uses</u>               | <u>Source</u>                  |
|-------------|---------------------------|--------------------------------|
| 2000        | HOADY Danny               | Haines & Company               |
|             | LOOMIS FARGO & CO         | Haines & Company               |
| 1975        | Firth Carpets & Rugs Stge | Pacific Telephone              |
| 1970        | Babys Diaper Service      | R. L. Polk & Co.               |
| 1966        | BABYS DIAPER SERVICE      | R. L. Polk & Co.               |
| 1960        | Babys Diaper Serv         | R. L. Polk Co.                 |
| 1955        | Babys Diaper Service      | R. L. Polk Co.                 |
| 1950        | Babys Lndy Serv           | R. L. Polk & Co.               |
| 1945        | New Style French Lndy     | R. L. Polk Co.                 |
| 1940        | New Style French Laundry  | R. L. Polk & Co.               |
| 1935        | New Style French Laundry  | R. L. Polk & Co. of California |
| 1930        | New Style French Laundry  | R. L. Polk & Co. of California |

## FINDINGS

### 80 4TH ST N

| <u>Year</u> | <u>Uses</u> | <u>Source</u>  |
|-------------|-------------|----------------|
| 1960        | Vacant      | R. L. Polk Co. |

### 95 4TH ST N

| <u>Year</u> | <u>Uses</u>                   | <u>Source</u>    |
|-------------|-------------------------------|------------------|
| 1960        | Mdc Keynolds G C Texaco Serv  | R. L. Polk Co.   |
| 1955        | Hill Robt E gas               | R. L. Polk Co.   |
| 1950        | Fites Automotive Serv gas sta | R. L. Polk & Co. |

### 102 4TH ST N

| <u>Year</u> | <u>Uses</u>            | <u>Source</u>                  |
|-------------|------------------------|--------------------------------|
| 1935        | 1/2 Hiller Hannah Mrs  | R. L. Polk & Co. of California |
|             | Pearl Mary Mrs o       | R. L. Polk & Co. of California |
| 1930        | Pearl M D              | R. L. Polk & Co. of California |
|             | 1/2 Mc Cloud Alice     | R. L. Polk & Co. of California |
| 1925        | Pearl M D              | R. L. Polk Co. of California   |
|             | 1/2 Jones Mrs Gertrude | R. L. Polk Co. of California   |
| 1922        | 1/2 Derry G H          | R. L. Polk Co.                 |
|             | Pearl M D              | R. L. Polk Co.                 |

### 110 4TH ST N

| <u>Year</u> | <u>Uses</u>      | <u>Source</u>                  |
|-------------|------------------|--------------------------------|
| 1935        | Pontureri Jos    | R. L. Polk & Co. of California |
| 1930        | Juarerz Alice E  | R. L. Polk & Co. of California |
| 1925        | Juarez Alice     | R. L. Polk Co. of California   |
| 1922        | Henning Louis Jr | R. L. Polk Co.                 |

### 115 4TH ST N

| <u>Year</u> | <u>Uses</u>                  | <u>Source</u>    |
|-------------|------------------------------|------------------|
| 2000        | LAPETITE SALONS              | Haines & Company |
|             | K M C VIDEO TAPE CO          | Haines & Company |
|             | FOURTH STREET MANAGEMENT     | Haines & Company |
|             | CRYSTAL PALACE RESTAURANT    | Haines & Company |
|             | CONG NGUYEN ATTORNEY SERVICE | Haines & Company |
|             | CA PARALEGAL SERVICES        | Haines & Company |
|             | CA LEGAL SERVICES            | Haines & Company |
|             | BUILDING                     | Haines & Company |
|             | LYLY BEAUTY SALON            | Haines & Company |
|             | LE TAM BKKPG SERV            | Haines & Company |
|             | NY LIFE INSURANCE AGENT      | Haines & Company |

## FINDINGS

| <u>Year</u> | <u>Uses</u>  | <u>Source</u>     |
|-------------|--|-------------------|
| 2000        | NATURAL EXPRESS 1 HOUR PHOTO                       | Haines & Company  |
|             | SANJSE DELI  | Haines & Company  |
| 1975        | Vacant   | Pacific Telephone |
| 1970        | Bank Of America Natl Tr & Sav Assn<br>Clearing Hse | R. L. Polk & Co.  |
| 1966        | BANK OF AMERICA NATL TR & SAV<br>ASSN CLEARING HSE | R. L. Polk & Co.  |

### 122 4TH ST N

| <u>Year</u> | <u>Uses</u>      | <u>Source</u>                  |
|-------------|------------------|--------------------------------|
| 1935        | Monahan Thomas o | R. L. Polk & Co. of California |

### 124 4TH ST N

| <u>Year</u> | <u>Uses</u> | <u>Source</u>                |
|-------------|-------------|------------------------------|
| 1925        | Jones I A   | R. L. Polk Co. of California |

### 125 4TH ST N

| <u>Year</u> | <u>Uses</u> | <u>Source</u>                  |
|-------------|-------------|--------------------------------|
| 1935        | Vacant      | R. L. Polk & Co. of California |

### 126 4TH ST N

| <u>Year</u> | <u>Uses</u>      | <u>Source</u>                  |
|-------------|------------------|--------------------------------|
| 1935        | Freymliller Fred | R. L. Polk & Co. of California |
| 1930        | Vacant           | R. L. Polk & Co. of California |
| 1925        | Mc Kay P J       | R. L. Polk Co. of California   |
| 1922        | Mc Kay P J       | R. L. Polk Co.                 |

### 127 4TH ST N

| <u>Year</u> | <u>Uses</u>                       | <u>Source</u>     |
|-------------|-----------------------------------|-------------------|
| 2000        | THAI MINH QUANG MD                | Haines & Company  |
|             | LINDENBAUM Lionel                 | Haines & Company  |
|             | DOWNTOWN PHARMACY                 | Haines & Company  |
|             | INTERNETCALL INC                  | Haines & Company  |
| 1996        | DOWNTOWN PHARMACY                 | Pacific Bell      |
|             | THAI MINH GUANG                   | Pacific Bell      |
| 1975        | Franks Printing Co                | Pacific Telephone |
| 1970        | Metal Processing Co               | R. L. Polk & Co.  |
|             | New Metal Processing mach shop    | R. L. Polk & Co.  |
| 1966        | NEW METAL PROCESSING MACH<br>SHOP | R. L. Polk & Co.  |
|             | 1/2 METAL PROCESSING CO           | R. L. Polk & Co.  |

## FINDINGS

| <u>Year</u> | <u>Uses</u>        | <u>Source</u>                  |
|-------------|--------------------|--------------------------------|
| 1960        | Serv Dry Clns      | R. L. Polk Co.                 |
| 1955        | Serv Dry Clns      | R. L. Polk Co.                 |
| 1950        | Lewis C W clo clnr | R. L. Polk & Co.               |
| 1945        | Lewis C W clo clnr | R. L. Polk Co.                 |
| 1940        | Johns F P clo clnr | R. L. Polk & Co.               |
| 1935        | Sweet Chloe Mrs    | R. L. Polk & Co. of California |
|             | Johns F P clo clnr | R. L. Polk & Co. of California |

### 128 4TH ST N

| <u>Year</u> | <u>Uses</u>      | <u>Source</u>                  |
|-------------|------------------|--------------------------------|
| 1945        | Walker Pearl Mrs | R. L. Polk Co.                 |
| 1940        | Vacant           | R. L. Polk & Co.               |
| 1935        | Fabretti Jos     | R. L. Polk & Co. of California |
| 1930        | Fabretti Jos     | R. L. Polk & Co. of California |
| 1922        | Sheward J T      | R. L. Polk Co.                 |

### 129 4TH ST N

| <u>Year</u> | <u>Uses</u>       | <u>Source</u>                  |
|-------------|-------------------|--------------------------------|
| 1935        | Peck Amy Mrs      | R. L. Polk & Co. of California |
|             | Nalley A E Mrs    | R. L. Polk & Co. of California |
|             | Mc Kernan E C Mrs | R. L. Polk & Co. of California |

### 130 4TH ST N

| <u>Year</u> | <u>Uses</u>    | <u>Source</u>                  |
|-------------|----------------|--------------------------------|
| 1945        | Kay Grace Mrs  | R. L. Polk Co.                 |
| 1940        | Crouch L J Mrs | R. L. Polk & Co.               |
| 1935        | Vacant         | R. L. Polk & Co. of California |
| 1930        | Vacant         | R. L. Polk & Co. of California |
| 1925        | Kirk W F       | R. L. Polk Co. of California   |
| 1922        | Flint Mrs C L  | R. L. Polk Co.                 |

### 132 4TH ST N

| <u>Year</u> | <u>Uses</u>     | <u>Source</u>                  |
|-------------|-----------------|--------------------------------|
| 1945        | Vail Sylvia Mrs | R. L. Polk Co.                 |
| 1940        | Hasken Anna Mrs | R. L. Polk & Co.               |
| 1935        | Mazeris Alexis  | R. L. Polk & Co. of California |
|             | Billiou R J     | R. L. Polk & Co. of California |
| 1930        | Vacant          | R. L. Polk & Co. of California |
| 1925        | Lannan Mrs E M  | R. L. Polk Co. of California   |
| 1922        | Lannan Mrs E M  | R. L. Polk Co.                 |

## FINDINGS

### 133 4TH ST N

| <u>Year</u> | <u>Uses</u>              | <u>Source</u>                  |
|-------------|--------------------------|--------------------------------|
| 2000        | NO CURRENT LISTING       | Haines & Company               |
| 1970        | Franks Printing Co       | R. L. Polk & Co.               |
| 1966        | FRANKS PRINTING CO CYS   | R. L. Polk & Co.               |
| 1960        | Vacant                   | R. L. Polk Co.                 |
| 1955        | San Jose Blue Print Serv | R. L. Polk Co.                 |
| 1950        | S J Blue Print Service   | R. L. Polk & Co.               |
| 1945        | Vacant                   | R. L. Polk Co.                 |
| 1940        | Hioki Chokuro Indy       | R. L. Polk & Co.               |
| 1930        | French Benzol Cleaners   | R. L. Polk & Co. of California |

### 135 4TH ST N

| <u>Year</u> | <u>Uses</u> | <u>Source</u>                  |
|-------------|-------------|--------------------------------|
| 1935        | Vacant      | R. L. Polk & Co. of California |

### 136 4TH ST N

| <u>Year</u> | <u>Uses</u>     | <u>Source</u>                  |
|-------------|-----------------|--------------------------------|
| 1945        | Fabretti Jos    | R. L. Polk Co.                 |
| 1940        | Heidt N E       | R. L. Polk & Co.               |
| 1935        | Vacant          | R. L. Polk & Co. of California |
| 1930        | Collins P L Mrs | R. L. Polk & Co. of California |
| 1925        | Mc Collum W F   | R. L. Polk Co. of California   |
| 1922        | Williamson G W  | R. L. Polk Co.                 |

### 137 4TH ST N

| <u>Year</u> | <u>Uses</u>         | <u>Source</u>                  |
|-------------|---------------------|--------------------------------|
| 1935        | Naramore Louise Mrs | R. L. Polk & Co. of California |

### 138 4TH ST N

| <u>Year</u> | <u>Uses</u>                | <u>Source</u>     |
|-------------|----------------------------|-------------------|
| 2000        | SAUNDERS & DEVON           | Haines & Company  |
|             | MINIS BEAUTY SALON         | Haines & Company  |
|             | LE DUC                     | Haines & Company  |
|             | ALL CITY TRAVEL            | Haines & Company  |
| 1996        | D SAUNDo ERS & DEVON       | Pacific Bell      |
|             | C LE DUC                   | Pacific Bell      |
|             | A MINIS BEAUTY SALON       | Pacific Bell      |
|             | B ALL CITY TRAVEL          | Pacific Bell      |
| 1975        | Vacant                     | Pacific Telephone |
| 1970        | Overson Hardy & Perez Iwys | R. L. Polk & Co.  |

## FINDINGS

| <u>Year</u> | <u>Uses</u>                | <u>Source</u>    |
|-------------|----------------------------|------------------|
| 1966        | OVERSON BEAN & HARDY LWYRS | R. L. Polk & Co. |
| 1960        | Medical Laby               | R. L. Polk Co.   |
|             | Gomez & Nelson Iwys        | R. L. Polk Co.   |
| 1955        | Medical Laby               | R. L. Polk Co.   |
|             | Gomez & Nelson Iwys        | R. L. Polk Co.   |
| 1950        | Nelson E J lawyer          | R. L. Polk & Co. |
|             | Maro B M Mrs real est      | R. L. Polk & Co. |
|             | Maro C J genl contr        | R. L. Polk & Co. |
|             | Gomez M C lawyer           | R. L. Polk & Co. |

### 143 4TH ST N

| <u>Year</u> | <u>Uses</u>                   | <u>Source</u>                  |
|-------------|-------------------------------|--------------------------------|
| 1960        | Vacant                        | R. L. Polk Co.                 |
| 1955        | Sidley Co The womens clo mfrs | R. L. Polk Co.                 |
| 1950        | Sidley Co The womens clo mfr  | R. L. Polk & Co.               |
| 1945        | Wing H & Co mens clo mfrs     | R. L. Polk Co.                 |
| 1940        | Silvas Mfg Co clo mfrs        | R. L. Polk & Co.               |
| 1935        | Bloemer F W clo mfr           | R. L. Polk & Co. of California |
| 1930        | Bloemers clo mfr              | R. L. Polk & Co. of California |
| 1925        | Pavley Mrs Millie             | R. L. Polk Co. of California   |
| 1922        | Pavley Blas                   | R. L. Polk Co.                 |

### 144 4TH ST N

| <u>Year</u> | <u>Uses</u>         | <u>Source</u>                  |
|-------------|---------------------|--------------------------------|
| 1945        | andrews Lillian Mrs | R. L. Polk Co.                 |
| 1940        | Andrews C F         | R. L. Polk & Co.               |
| 1935        | Mc Williams J K     | R. L. Polk & Co. of California |
|             | Thrift Harriett A   | R. L. Polk & Co. of California |
|             | House of Rest       | R. L. Polk & Co. of California |
|             | Farwell Wm Rev      | R. L. Polk & Co. of California |
| 1930        | Perron Peter        | R. L. Polk & Co. of California |
| 1925        | Vacant              | R. L. Polk Co. of California   |
| 1922        | Turner Ida E        | R. L. Polk Co.                 |

### 145 4TH ST N

| <u>Year</u> | <u>Uses</u>    | <u>Source</u>                  |
|-------------|----------------|--------------------------------|
| 1935        | Palmer R H Mrs | R. L. Polk & Co. of California |

## FINDINGS

### 149 4TH ST N

| <u>Year</u> | <u>Uses</u>  | <u>Source</u>    |
|-------------|--------------|------------------|
| 2000        | EVANS Elaine | Haines & Company |

### 151 4TH ST N

| <u>Year</u> | <u>Uses</u>       | <u>Source</u>                  |
|-------------|-------------------|--------------------------------|
| 1966        | VACANT            | R. L. Polk & Co.               |
| 1960        | Williams Edwin H  | R. L. Polk Co.                 |
| 1955        | Williams Jane R   | R. L. Polk Co.                 |
| 1950        | Williams E H      | R. L. Polk & Co.               |
|             | Williams Jane R   | R. L. Polk & Co.               |
| 1945        | Williams Jane R   | R. L. Polk Co.                 |
| 1940        | Williams Jane R   | R. L. Polk & Co.               |
| 1935        | Leslie J M        | R. L. Polk & Co. of California |
|             | Williams Jane R o | R. L. Polk & Co. of California |
|             | Williams E H      | R. L. Polk & Co. of California |
| 1930        | Williams M A Mrs  | R. L. Polk & Co. of California |
| 1925        | Daunes Mrs M T    | R. L. Polk Co. of California   |
|             | Williams Mrs M A  | R. L. Polk Co. of California   |
| 1922        | Williams Mrs M A  | R. L. Polk Co.                 |
|             | Daunes Mrs M T    | R. L. Polk Co.                 |

### 152 4TH ST N

| <u>Year</u> | <u>Uses</u>            | <u>Source</u>                  |
|-------------|------------------------|--------------------------------|
| 2000        | CARRUTH Ennque         | Haines & Company               |
| 1975        | RearSantos Encarnacion | Pacific Telephone              |
|             | Reyes Angel A          | Pacific Telephone              |
| 1970        | Gonzalez Maria A       | R. L. Polk & Co.               |
|             | Chennault Wilma        | R. L. Polk & Co.               |
| 1966        | GAMMONS LUTHER         | R. L. Polk & Co.               |
|             | REARDON EDITH M        | R. L. Polk & Co.               |
| 1960        | Embree Andrew          | R. L. Polk Co.                 |
|             | Grieve Clarence H      | R. L. Polk Co.                 |
| 1955        | Goodard Jack           | R. L. Polk Co.                 |
| 1950        | Grieve C H             | R. L. Polk & Co.               |
|             | Ouimet Nell Mrs        | R. L. Polk & Co.               |
| 1945        | Grieve C H             | R. L. Polk Co.                 |
| 1940        | Grieve Millie Mrs      | R. L. Polk & Co.               |
| 1935        | Grieve Millie Mrs o    | R. L. Polk & Co. of California |
| 1930        | Grieve Millie Mrs      | R. L. Polk & Co. of California |



## FINDINGS

| <u>Year</u> | <u>Uses</u>       | <u>Source</u>                |
|-------------|-------------------|------------------------------|
| 1925        | Grieve Mrs Millie | R. L. Polk Co. of California |
| 1922        | Grieve Mrs Millie | R. L. Polk Co.               |

### 153 4TH ST N

| <u>Year</u> | <u>Uses</u>       | <u>Source</u>                  |
|-------------|-------------------|--------------------------------|
| 1935        | Ash F R shoe repr | R. L. Polk & Co. of California |
|             | 1/2 Spencer Ray   | R. L. Polk & Co. of California |

### 156 4TH ST N

| <u>Year</u> | <u>Uses</u>      | <u>Source</u>                  |
|-------------|------------------|--------------------------------|
| 1935        | Halstead E V Mrs | R. L. Polk & Co. of California |
|             | Johnson M E Mrs  | R. L. Polk & Co. of California |

### 157 4TH ST N

| <u>Year</u> | <u>Uses</u>                | <u>Source</u>                  |
|-------------|----------------------------|--------------------------------|
| 2000        | VERTIN Janel               | Haines & Company               |
|             | SANJSE BALLET              | Haines & Company               |
|             | ACADEMY OF BALLET          | Haines & Company               |
| 1996        | ACADEMY OF BALLET          | Pacific Bell                   |
| 1975        | San Jose Ballet School     | Pacific Telephone              |
| 1970        | San Jose Ballet School     | R. L. Polk & Co.               |
| 1966        | SAN JOSE BALLET SCHOOL     | R. L. Polk & Co.               |
| 1960        | San Jose Ballet Sch        | R. L. Polk Co.                 |
| 1955        | San Jose Academy of Ballet | R. L. Polk Co.                 |
| 1950        | Green J W                  | R. L. Polk & Co.               |
| 1945        | Green J W                  | R. L. Polk Co.                 |
| 1940        | Green J W                  | R. L. Polk & Co.               |
| 1935        | Brower Chas                | R. L. Polk & Co. of California |
| 1930        | Alves Antonio              | R. L. Polk & Co. of California |
| 1925        | Watkins G E                | R. L. Polk Co. of California   |
| 1922        | Mc Lain Chas               | R. L. Polk Co.                 |

### 159 4TH ST N

| <u>Year</u> | <u>Uses</u>      | <u>Source</u>                  |
|-------------|------------------|--------------------------------|
| 1935        | Calles E E Mrs o | R. L. Polk & Co. of California |

### 160 4TH ST N

| <u>Year</u> | <u>Uses</u>      | <u>Source</u>     |
|-------------|------------------|-------------------|
| 2000        | NOCE Janet       | Haines & Company  |
| 1975        | Gonzales Maria A | Pacific Telephone |

## FINDINGS

| <u>Year</u> | <u>Uses</u>          | <u>Source</u>                  |
|-------------|----------------------|--------------------------------|
| 1975        | Coughlin Mary A Mrs  | Pacific Telephone              |
|             | Benua Mary C Mrs     | Pacific Telephone              |
| 1970        | Dietz Harryet E Mrs  | R. L. Polk & Co.               |
|             | Bruner Jack          | R. L. Polk & Co.               |
|             | Pearson E V Mrs      | R. L. Polk & Co.               |
| 1966        | DIETZ HARRYET E MRS  | R. L. Polk & Co.               |
|             | HERR MAE E MRS       | R. L. Polk & Co.               |
|             | PEARSON FRANK        | R. L. Polk & Co.               |
| 1960        | Herr Mae E Mrs       | R. L. Polk Co.                 |
|             | Randle O E           | R. L. Polk Co.                 |
|             | 1/2 Pearson Ruby Mrs | R. L. Polk Co.                 |
| 1955        | Ashton Wm T          | R. L. Polk Co.                 |
|             | Herr Mae E           | R. L. Polk Co.                 |
|             | 1/2 Home Ellen       | R. L. Polk Co.                 |
| 1950        | Home H D             | R. L. Polk & Co.               |
|             | Home Margt Mrs       | R. L. Polk & Co.               |
|             | 1/2 Home Nellie      | R. L. Polk & Co.               |
| 1945        | home Duncan          | R. L. Polk Co.                 |
|             | Home Margt Mrs       | R. L. Polk Co.                 |
|             | 1/2 home Nellie Mrs  | R. L. Polk Co.                 |
| 1940        | Home Margt Mrs       | R. L. Polk & Co.               |
|             | 1/2 Home E N Mrs     | R. L. Polk & Co.               |
| 1935        | Home Herht           | R. L. Polk & Co. of California |
|             | Home Roht            | R. L. Polk & Co. of California |
|             | 1/2 Pearson Edw      | R. L. Polk & Co. of California |
|             | Dixon Y J Mrs o      | R. L. Polk & Co. of California |
| 1930        | Lyman Frances Mrs    | R. L. Polk & Co. of California |
|             | 1/2 Hinton J M       | R. L. Polk & Co. of California |
| 1925        | Hines J J            | R. L. Polk Co. of California   |
|             | 1/2 Hendrick Mrs I M | R. L. Polk Co. of California   |
| 1922        | Lyman J E            | R. L. Polk Co.                 |
|             | 1/2 Silvey F E       | R. L. Polk Co.                 |

### 163 4TH ST N

| <u>Year</u> | <u>Uses</u>     | <u>Source</u>    |
|-------------|-----------------|------------------|
| 1960        | Vacant          | R. L. Polk Co.   |
| 1955        | Alaman Anna Mrs | R. L. Polk Co.   |
| 1950        | Vance R G Mrs   | R. L. Polk & Co. |
| 1945        | Vance R G Mrs   | R. L. Polk Co.   |

## FINDINGS

| <u>Year</u> | <u>Uses</u>       | <u>Source</u>                  |
|-------------|-------------------|--------------------------------|
| 1940        | Vance Rhoda Mrs   | R. L. Polk & Co.               |
| 1935        | Vance Rhoda Mrs o | R. L. Polk & Co. of California |
| 1930        | Zappas Chas       | R. L. Polk & Co. of California |
|             | Rose H J          | R. L. Polk & Co. of California |
|             | Hughes Mary       | R. L. Polk & Co. of California |
|             | Vance Harry       | R. L. Polk & Co. of California |
|             | Green J W         | R. L. Polk & Co. of California |
| 1925        | Vance Harry       | R. L. Polk Co. of California   |
| 1922        | Vance Harry       | R. L. Polk Co.                 |

### 165 4TH ST N

| <u>Year</u> | <u>Uses</u> | <u>Source</u>                  |
|-------------|-------------|--------------------------------|
| 1935        | Upton A E o | R. L. Polk & Co. of California |

### 167 4TH ST N

| <u>Year</u> | <u>Uses</u>        | <u>Source</u>                  |
|-------------|--------------------|--------------------------------|
| 2000        | NO CURRENT LISTING | Haines & Company               |
| 1970        | Vacant             | R. L. Polk & Co.               |
| 1966        | VACANT             | R. L. Polk & Co.               |
| 1960        | Kong Wayne W       | R. L. Polk Co.                 |
| 1955        | Kong Wayne         | R. L. Polk Co.                 |
| 1950        | Ching Eddie        | R. L. Polk & Co.               |
| 1945        | Kong Kay           | R. L. Polk Co.                 |
| 1940        | Baptist B C        | R. L. Polk & Co.               |
| 1935        | Vacant             | R. L. Polk & Co. of California |
| 1925        | Worcester H C      | R. L. Polk Co. of California   |
| 1922        | Worcester H C      | R. L. Polk Co.                 |

### 168 4TH ST N

| <u>Year</u> | <u>Uses</u>         | <u>Source</u>                  |
|-------------|---------------------|--------------------------------|
| 1960        | Howard Wayne H      | R. L. Polk Co.                 |
| 1955        | Burgess Ray H       | R. L. Polk Co.                 |
| 1950        | Ross Pert jr        | R. L. Polk & Co.               |
| 1945        | Ross Pert           | R. L. Polk Co.                 |
| 1940        | Mc Naughton U V Mrs | R. L. Polk & Co.               |
| 1935        | Richards Nellie V   | R. L. Polk & Co. of California |

### 169 4TH ST N

| <u>Year</u> | <u>Uses</u>        | <u>Source</u>    |
|-------------|--------------------|------------------|
| 2000        | NO CURRENT LISTING | Haines & Company |

## FINDINGS

| <u>Year</u> | <u>Uses</u>            | <u>Source</u>                  |
|-------------|------------------------|--------------------------------|
| 1970        | Kong Henry             | R. L. Polk & Co.               |
| 1966        | LOWE JACK              | R. L. Polk & Co.               |
| 1960        | Gong Jong              | R. L. Polk Co.                 |
| 1955        | Gong Jong              | R. L. Polk Co.                 |
| 1950        | Kong Quong             | R. L. Polk & Co.               |
| 1945        | Kong Ray               | R. L. Polk Co.                 |
| 1940        | Lazzeroni Angelina Mrs | R. L. Polk & Co.               |
| 1935        | Newman T C             | R. L. Polk & Co. of California |
| 1925        | Seiter Alvine M        | R. L. Polk Co. of California   |
| 1922        | Seiter Alvine          | R. L. Polk Co.                 |

### 170 4TH ST N

| <u>Year</u> | <u>Uses</u>        | <u>Source</u>                  |
|-------------|--------------------|--------------------------------|
| 1940        | Glubetick S R      | R. L. Polk & Co.               |
| 1935        | Guihetick Kath E o | R. L. Polk & Co. of California |
| 1925        | Glubetick Kathryne | R. L. Polk Co. of California   |
|             | Harper R B         | R. L. Polk Co. of California   |
| 1922        | Harper R B         | R. L. Polk Co.                 |

### 172 4TH ST N

| <u>Year</u> | <u>Uses</u>       | <u>Source</u>    |
|-------------|-------------------|------------------|
| 1960        | Sancetta Joseph   | R. L. Polk Co.   |
| 1955        | Sancetta Lena Mrs | R. L. Polk Co.   |
| 1950        | Smith S E         | R. L. Polk & Co. |
| 1945        | Whitney D L       | R. L. Polk Co.   |

### 173 4TH ST N

| <u>Year</u> | <u>Uses</u>    | <u>Source</u>                  |
|-------------|----------------|--------------------------------|
| 1935        | Friedman Harry | R. L. Polk & Co. of California |

### 179 4TH ST N

| <u>Year</u> | <u>Uses</u> | <u>Source</u>                  |
|-------------|-------------|--------------------------------|
| 1935        | Lubich R J  | R. L. Polk & Co. of California |

### 180 4TH ST N

| <u>Year</u> | <u>Uses</u>     | <u>Source</u>    |
|-------------|-----------------|------------------|
| 2000        | MOUSSEAU Gerald | Haines & Company |
|             | NING Sam        | Haines & Company |
|             | PAI Hua Kuo     | Haines & Company |
|             | PAK Mable       | Haines & Company |

## FINDINGS

| <u>Year</u>       | <u>Uses</u>                | <u>Source</u>    |
|-------------------|----------------------------|------------------|
| 2000              | PENG Shengbr               | Haines & Company |
|                   | PLUMMER Orville W          | Haines & Company |
|                   | REMSNYDER M K              | Haines & Company |
|                   | SHYY Chiang Chen           | Haines & Company |
|                   | SUN Hsun                   | Haines & Company |
|                   | SUN Peishu                 | Haines & Company |
|                   | TSUI Lan H                 | Haines & Company |
|                   | WANG Ten Ming              | Haines & Company |
|                   | WARING P T                 | Haines & Company |
|                   | WEN Ta Fee                 | Haines & Company |
|                   | YANG Ren Hua               | Haines & Company |
|                   | SHIRES APTS                | Haines & Company |
|                   | BABB W R                   | Haines & Company |
|                   | BARRECA C                  | Haines & Company |
|                   | BARRECA Sanlo              | Haines & Company |
|                   | CHANG Lu Chin              | Haines & Company |
|                   | CHEN Ping T CHU Elson Hung | Haines & Company |
|                   | CLEVENER A L               | Haines & Company |
|                   | DUCKETT Dorothy            | Haines & Company |
|                   | DUCKETT Noel               | Haines & Company |
|                   | DUONG Thai                 | Haines & Company |
|                   | FAN Tyng Jye               | Haines & Company |
|                   | FENG Lily                  | Haines & Company |
|                   | GIH Kuan Ya                | Haines & Company |
|                   | GORDON H                   | Haines & Company |
|                   | GUNTLE Bertha G            | Haines & Company |
|                   | GUO Sze Wel                | Haines & Company |
|                   | HORSTMANN Ernest           | Haines & Company |
|                   | HUANG Xiao Yang            | Haines & Company |
|                   | IUANG George               | Haines & Company |
|                   | KWOK Kwing Lun             | Haines & Company |
|                   | LIAO Hsien Nu              | Haines & Company |
| MAROTE M          | Haines & Company           |                  |
| MCKAY A R         | Haines & Company           |                  |
| MILEWSKI Lawrence | Haines & Company           |                  |
| 1996              | SHIRES APARTMENTS          | Pacific Bell     |
|                   | 203 Plummer Orville W      | Pacific Bell     |
|                   | 204 Kwok Kwing Lun         | Pacific Bell     |

## FINDINGS

| <u>Year</u>      | <u>Uses</u>            | <u>Source</u>     |
|------------------|------------------------|-------------------|
| 1996             | 205 Horstmann Ernest   | Pacific Bell      |
|                  | Milewski LUwrence      | Pacific Bell      |
|                  | Chiang George          | Pacific Bell      |
|                  | Babb W R               | Pacific Bell      |
|                  | Wang Ten Ming          | Pacific Bell      |
|                  | Barreca C              | Pacific Bell      |
|                  | Wu She Ku              | Pacific Bell      |
|                  | Marote M               | Pacific Bell      |
|                  | Clevenger A L          | Pacific Bell      |
|                  | Resales Jullan         | Pacific Bell      |
|                  | Gordon H               | Pacific Bell      |
|                  | Duckett Noel & Dorothy | Pacific Bell      |
|                  | Barreca Santo          | Pacific Bell      |
|                  | Guo Sze Wei            | Pacific Bell      |
|                  | Yang Ren Hua           | Pacific Bell      |
|                  | Pak Mable              | Pacific Bell      |
|                  | Waring P T             | Pacific Bell      |
|                  | Gustafson Harriet B    | Pacific Bell      |
|                  | Remsnyder M K          | Pacific Bell      |
|                  | Chu Lian Hung          | Pacific Bell      |
|                  | Fan Tyng Jye           | Pacific Bell      |
|                  | Wang Wei Looc          | Pacific Bell      |
|                  | Ning Sam               | Pacific Bell      |
|                  | Mc Kay A R             | Pacific Bell      |
|                  | Bennett Luella A       | Pacific Bell      |
|                  | Mousseau Gerald        | Pacific Bell      |
|                  | Peterson L B           | Pacific Bell      |
| Shyy Chiang Chen | Pacific Bell           |                   |
| Sun Peishu       | Pacific Bell           |                   |
| 1975             | Harriss Kate Mrs       | Pacific Telephone |
|                  | Sutherland Bert W      | Pacific Telephone |
|                  | Lanham Pauline         | Pacific Telephone |
|                  | Holcomb Beatrice J Mrs | Pacific Telephone |
|                  | Pracna Lillian         | Pacific Telephone |
|                  | Faulklci Mayn rd       | Pacific Telephone |
|                  | Adamsinie m            | Pacific Telephone |
|                  | Ratliffi G             | Pacific Telephone |
| Burley Julia R   | Pacific Telephone      |                   |

## FINDINGS

| <u>Year</u> | <u>Uses</u>          | <u>Source</u>     |
|-------------|----------------------|-------------------|
| 1975        | Clifford Mildred P   | Pacific Telephone |
|             | Owen Mary C          | Pacific Telephone |
|             | Ellis R M            | Pacific Telephone |
|             | Hargrove Ruth        | Pacific Telephone |
|             | Prezinger Nellie Mrs | Pacific Telephone |
|             | Thompson Grace F     | Pacific Telephone |
|             | Campbell Nannie      | Pacific Telephone |
|             | Gustafson H A        | Pacific Telephone |
|             | Nelson M M           | Pacific Telephone |
|             | Reid Mary I Mrs      | Pacific Telephone |
|             | Blackman A           | Pacific Telephone |
|             | Frederickson Harry N | Pacific Telephone |
|             | Sturges Paul T       | Pacific Telephone |
|             | Knowles Marion J     | Pacific Telephone |
|             | Fleming Ernest C     | Pacific Telephone |
|             | Mac Gregor P         | Pacific Telephone |
|             | Schick Hilda C       | Pacific Telephone |
|             | Pierce Alice M       | Pacific Telephone |
|             | Stacy Ralph W        | Pacific Telephone |
|             | Peterson E E         | Pacific Telephone |
|             | Vizcarra Manuel      | Pacific Telephone |
|             | Hursh Hazel          | Pacific Telephone |
|             | Robinson Leroy       | Pacific Telephone |
|             | Young D W            | Pacific Telephone |
|             | Ochoa V              | Pacific Telephone |
|             | Lindsay Allan P      | Pacific Telephone |
|             | Wentzel L            | Pacific Telephone |
|             | Peterson L B         | Pacific Telephone |
|             | Steele Mary S        | Pacific Telephone |
|             | Easley Hattie M      | Pacific Telephone |
|             | Brockway Lorine L    | Pacific Telephone |
|             | Weldy Orrin A        | Pacific Telephone |
|             | Sullivan Gerold      | Pacific Telephone |
|             | Scott D              | Pacific Telephone |
|             | Steiling Pearl Mrs   | Pacific Telephone |
|             | Babb Wm R            | Pacific Telephone |
|             | Stromberg Fred       | Pacific Telephone |
|             | Oliver Hazel H       | Pacific Telephone |

## FINDINGS

| <u>Year</u> | <u>Uses</u>          | <u>Source</u>     |
|-------------|----------------------|-------------------|
| 1975        | Tyers Gladys         | Pacific Telephone |
|             | Thomason Leocadia    | Pacific Telephone |
|             | Baty E               | Pacific Telephone |
|             | Evans Grace K        | Pacific Telephone |
|             | Morgan C B           | Pacific Telephone |
|             | Pearl Grace E        | Pacific Telephone |
|             | Mick N               | Pacific Telephone |
|             | Fieger P Mrs         | Pacific Telephone |
|             | Stadnyk E            | Pacific Telephone |
|             | Lund Agnes           | Pacific Telephone |
|             | Hope Earl J          | Pacific Telephone |
|             | Russell Edw E Rev    | Pacific Telephone |
|             | Friedman H           | Pacific Telephone |
|             | Willey Vera C Mrs    | Pacific Telephone |
|             | Souza Gertrude A     | Pacific Telephone |
|             | Hotchkiss Lillian A  | Pacific Telephone |
|             | Oberg Ethel C Mrs    | Pacific Telephone |
|             | Robertson Frances B  | Pacific Telephone |
|             | Simpson Lillian      | Pacific Telephone |
|             | Seavers Mabel        | Pacific Telephone |
|             | Cox Alice M Mrs      | Pacific Telephone |
|             | Hall D Q             | Pacific Telephone |
|             | Christensen Guy F    | Pacific Telephone |
|             | ftedahl R            | Pacific Telephone |
|             | Kennedy A E          | Pacific Telephone |
|             | Tarrice Maebelle Mrs | Pacific Telephone |
|             | Snyder Mildred       | Pacific Telephone |
|             | No Return            | Pacific Telephone |
|             | Haley Harold J       | Pacific Telephone |
|             | Belair Marcelle M    | Pacific Telephone |
|             | Hawes K              | Pacific Telephone |
|             | Link S E             | Pacific Telephone |
|             | Doke M F             | Pacific Telephone |
|             | Kessler Frank A      | Pacific Telephone |
|             | Groendyke Geo R      | Pacific Telephone |
|             | Cone M E             | Pacific Telephone |
|             | No Return            | Pacific Telephone |
|             | No Return            | Pacific Telephone |



## FINDINGS

| <u>Year</u>      | <u>Uses</u>             | <u>Source</u>     |
|------------------|-------------------------|-------------------|
| 1975             | Wells Beth C            | Pacific Telephone |
|                  | Devereux Dorothea Mrs   | Pacific Telephone |
|                  | Mc Govern George        | Pacific Telephone |
|                  | Snyder E                | Pacific Telephone |
|                  | Egger Edith             | Pacific Telephone |
|                  | STREET CONTINUED        | Pacific Telephone |
|                  | Shires Apartments       | Pacific Telephone |
|                  | Chamberlin L M          | Pacific Telephone |
|                  | Farpella Joseph J       | Pacific Telephone |
|                  | Fitch Marjorie          | Pacific Telephone |
|                  | Robinsons Robert        | Pacific Telephone |
|                  | Mann Eliz V             | Pacific Telephone |
|                  | Hammel Marian A         | Pacific Telephone |
|                  | Lightfoot Harold P      | Pacific Telephone |
|                  | Thomas Mimmie           | Pacific Telephone |
| 1970             | Brenner Albert          | Pacific Telephone |
|                  | Bonetti Leo J           | R. L. Polk & Co.  |
|                  | Robertson France B      | R. L. Polk & Co.  |
|                  | Simpson Lillian         | R. L. Polk & Co.  |
|                  | Mac Kinnon Minnie L     | R. L. Polk & Co.  |
|                  | Cox Alice M Mrs         | R. L. Polk & Co.  |
|                  | Edwin James             | R. L. Polk & Co.  |
|                  | OConnor W H             | R. L. Polk & Co.  |
|                  | Savage Emily H          | R. L. Polk & Co.  |
|                  | Kennedy A E             | R. L. Polk & Co.  |
|                  | Baker James I           | R. L. Polk & Co.  |
|                  | Perry Floy              | R. L. Polk & Co.  |
|                  | Wheat G H               | R. L. Polk & Co.  |
|                  | Dolan Bess W            | R. L. Polk & Co.  |
|                  | Hawley H H              | R. L. Polk & Co.  |
|                  | Wells Hazel K           | R. L. Polk & Co.  |
|                  | Slaiter Gwendolyn V Mrs | R. L. Polk & Co.  |
|                  | Farmer Byrdie E         | R. L. Polk & Co.  |
|                  | Smith Ernest B          | R. L. Polk & Co.  |
|                  | Groendyke Geo R         | R. L. Polk & Co.  |
| Smith Harriett W | R. L. Polk & Co.        |                   |
| Buchalter Wm     | R. L. Polk & Co.        |                   |
| Finger Margt G   | R. L. Polk & Co.        |                   |

## FINDINGS

| <u>Year</u> | <u>Uses</u>            | <u>Source</u>    |
|-------------|------------------------|------------------|
| 1970        | Wells Beth C           | R. L. Polk & Co. |
|             | Devereaux Dorothea Mrs | R. L. Polk & Co. |
|             | Pfleging Emily Mrs     | R. L. Polk & Co. |
|             | Harman Grace M         | R. L. Polk & Co. |
|             | Hawes Kuthleen V       | R. L. Polk & Co. |
|             | Vacant                 | R. L. Polk & Co. |
|             | Brodbeck Lawrence      | R. L. Polk & Co. |
|             | Maki Marion M Mrs      | R. L. Polk & Co. |
|             | Ward Wm M              | R. L. Polk & Co. |
|             | Koll Herman            | R. L. Polk & Co. |
|             | Carter Theresa Mrs     | R. L. Polk & Co. |
|             | Nicolls Walter C       | R. L. Polk & Co. |
|             | Brown Concepcion M Mrs | R. L. Polk & Co. |
|             | Gladding Veva S        | R. L. Polk & Co. |
|             | Blease Edith Mrs       | R. L. Polk & Co. |
|             | Atwood Alice M         | R. L. Polk & Co. |
|             | Evans Grace K          | R. L. Polk & Co. |
|             | Boudreaux Burmelli B   | R. L. Polk & Co. |
|             | Pearl Grace E          | R. L. Polk & Co. |
|             | Curtin Myrtle Mrs      | R. L. Polk & Co. |
|             | Arthur John            | R. L. Polk & Co. |
|             | Vacant                 | R. L. Polk & Co. |
|             | Lund Agnes             | R. L. Polk & Co. |
|             | Soll Mary E            | R. L. Polk & Co. |
|             | Russell Edw E Rev      | R. L. Polk & Co. |
|             | Spencer Albert F       | R. L. Polk & Co. |
|             | Harborwsky Tillie      | R. L. Polk & Co. |
|             | Souza Gertrude A       | R. L. Polk & Co. |
|             | Hotchkiss Lillian A    | R. L. Polk & Co. |
|             | Higgins Addie          | R. L. Polk & Co. |
|             | Oberg Ethel C Mrs      | R. L. Polk & Co. |
|             | Harriss Kate Mrs       | R. L. Polk & Co. |
|             | Mc Ferrin Velma        | R. L. Polk & Co. |
|             | Mc Ferrin Verna        | R. L. Polk & Co. |
|             | Minor Willis J         | R. L. Polk & Co. |
|             | Wallace Gordon S       | R. L. Polk & Co. |
|             | Klayser Wm             | R. L. Polk & Co. |
|             | Byrne Eula Mrs         | R. L. Polk & Co. |

## FINDINGS

| <u>Year</u> | <u>Uses</u>           | <u>Source</u>    |
|-------------|-----------------------|------------------|
| 1970        | Gabraith Sylvia T Mrs | R. L. Polk & Co. |
|             | Long Thorese C        | R. L. Polk & Co. |
|             | Burley Julia R        | R. L. Polk & Co. |
|             | Clifford Mildred P    | R. L. Polk & Co. |
|             | Julis Carmel Mrs      | R. L. Polk & Co. |
|             | Ritterband M A        | R. L. Polk & Co. |
|             | Richardson Gale G Mrs | R. L. Polk & Co. |
|             | Adler Carrie M        | R. L. Polk & Co. |
|             | Tenney Helen R Mrs    | R. L. Polk & Co. |
|             | Campbell Nannie       | R. L. Polk & Co. |
|             | Fulton Bell           | R. L. Polk & Co. |
|             | Battistelli Louis     | R. L. Polk & Co. |
|             | Reid Mary I Mrs       | R. L. Polk & Co. |
|             | Dankworth Adele M     | R. L. Polk & Co. |
|             | Frederickson Harry N  | R. L. Polk & Co. |
|             | Sturgess Paul T       | R. L. Polk & Co. |
|             | Knowles Marion J      | R. L. Polk & Co. |
|             | Fleming Ernest C      | R. L. Polk & Co. |
|             | Peterson John         | R. L. Polk & Co. |
|             | Schick Hilda C        | R. L. Polk & Co. |
|             | Pierce Alice M        | R. L. Polk & Co. |
|             | Morrow Louise L       | R. L. Polk & Co. |
|             | Dosee Lillian         | R. L. Polk & Co. |
|             | Nunn Mildred Mrs      | R. L. Polk & Co. |
|             | Collins Nina M        | R. L. Polk & Co. |
|             | Millard Edith         | R. L. Polk & Co. |
|             | Shinley Ida           | R. L. Polk & Co. |
|             | Tinker Beulah         | R. L. Polk & Co. |
|             | Kimball Rachel M      | R. L. Polk & Co. |
|             | Lindsay Allan P       | R. L. Polk & Co. |
|             | Miller Glada M        | R. L. Polk & Co. |
|             | Shires Apartments     | R. L. Polk & Co. |
|             | Francesconi Wm        | R. L. Polk & Co. |
|             | Siegenthaler Emma Mrs | R. L. Polk & Co. |
|             | Fitch Marjorie        | R. L. Polk & Co. |
|             | Maloney Kath Mrs      | R. L. Polk & Co. |
|             | Vacant                | R. L. Polk & Co. |
|             | Hammel Marian A       | R. L. Polk & Co. |

## FINDINGS

| <u>Year</u>      | <u>Uses</u>        | <u>Source</u>    |
|------------------|--------------------|------------------|
| 1970             | Lightfoot Harold P | R. L. Polk & Co. |
|                  | Gonzales Victora P | R. L. Polk & Co. |
|                  | Brenner Albert     | R. L. Polk & Co. |
|                  | Thomason Leocadia  | R. L. Polk & Co. |
|                  | Easley Hattie      | R. L. Polk & Co. |
| 1966             | VACANT             | R. L. Polk & Co. |
|                  | SIERCK ETHEL L     | R. L. Polk & Co. |
|                  | VACANT             | R. L. Polk & Co. |
|                  | BUPLEY JULIA R     | R. L. Polk & Co. |
|                  | JUSTUS WALTER      | R. L. Polk & Co. |
|                  | JULIS CARMEL Z     | R. L. Polk & Co. |
|                  | VACANT APTS        | R. L. Polk & Co. |
|                  | TENNEY HELEN R     | R. L. Polk & Co. |
|                  | VACANT             | R. L. Polk & Co. |
|                  | SCHONWALD H        | R. L. Polk & Co. |
|                  | BATTISTELLI LOUI   | R. L. Polk & Co. |
|                  | WILBOURN R C       | R. L. Polk & Co. |
|                  | ANDERHOLM A A      | R. L. Polk & Co. |
|                  | HARRISON W T       | R. L. Polk & Co. |
|                  | VACANT APTS        | R. L. Polk & Co. |
|                  | DOSEE M D          | R. L. Polk & Co. |
|                  | VACANT             | R. L. Polk & Co. |
|                  | COLLINS NINA M     | R. L. Polk & Co. |
|                  | VACANT             | R. L. Polk & Co. |
|                  | ABBITT V H         | R. L. Polk & Co. |
|                  | VACANT APTS        | R. L. Polk & Co. |
|                  | BONETTI LEO        | R. L. Polk & Co. |
|                  | VACANT APTS        | R. L. Polk & Co. |
|                  | MAC KINNON M L     | R. L. Polk & Co. |
|                  | RUSSELL ROST F     | R. L. Polk & Co. |
|                  | ELDRIDGE JAMES C   | R. L. Polk & Co. |
|                  | VACANT             | R. L. Polk & Co. |
|                  | SAVAGE E H         | R. L. Polk & Co. |
| VACANT           | R. L. Polk & Co.   |                  |
| LEITNER CAROLINE | R. L. Polk & Co.   |                  |
| VACANT           | R. L. Polk & Co.   |                  |
| WINDSOR R L      | R. L. Polk & Co.   |                  |
| VACANT           | R. L. Polk & Co.   |                  |

## FINDINGS

| <u>Year</u> | <u>Uses</u>           | <u>Source</u>    |
|-------------|-----------------------|------------------|
| 1966        | VACANT                | R. L. Polk & Co. |
|             | ODOHERTY VERONICA     | R. L. Polk & Co. |
|             | SODERER CARROLL A     | R. L. Polk & Co. |
|             | FARMER FANNY          | R. L. Polk & Co. |
|             | SMITH ERNEST B        | R. L. Polk & Co. |
|             | RATTROY E L           | R. L. Polk & Co. |
|             | SMITH HARPIETT W      | R. L. Polk & Co. |
|             | KOPLAN H E            | R. L. Polk & Co. |
|             | VACANT                | R. L. Polk & Co. |
|             | CARLSDN I             | R. L. Polk & Co. |
|             | DEVEREAUX D T         | R. L. Polk & Co. |
|             | PFLEGING JULIUS W     | R. L. Polk & Co. |
|             | PASSAILAIGUE E B MRS  | R. L. Polk & Co. |
|             | KNEILNG F L MRS       | R. L. Polk & Co. |
|             | APARTMENTS            | R. L. Polk & Co. |
|             | BRYAN ESTHER MRS      | R. L. Polk & Co. |
|             | SIEGENTHALER EMMA MRS | R. L. Polk & Co. |
|             | VACANT                | R. L. Polk & Co. |
|             | MALONEY PETER A       | R. L. Polk & Co. |
|             | RUTHMAN JOSEF         | R. L. Polk & Co. |
|             | HAMMEL MARIAN A       | R. L. Polk & Co. |
|             | LIGHTFOOT HAROLD P    | R. L. Polk & Co. |
|             | MYRING H J            | R. L. Polk & Co. |
|             | MAC INTYRE E HELEN    | R. L. Polk & Co. |
|             | NUNN M                | R. L. Polk & Co. |
|             | REYNOLDS B I          | R. L. Polk & Co. |
|             | CACCAMO A S           | R. L. Polk & Co. |
|             | PETERSEN EDW          | R. L. Polk & Co. |
|             | VACANT                | R. L. Polk & Co. |
|             | WARD WM M             | R. L. Polk & Co. |
|             | RICHARDSON G G MRS    | R. L. Polk & Co. |
|             | VACANT                | R. L. Polk & Co. |
|             | VACANT                | R. L. Polk & Co. |
|             | SCHULER J M           | R. L. Polk & Co. |
|             | GLADDING VERA S       | R. L. Polk & Co. |
|             | MURPHY I MRS          | R. L. Polk & Co. |
|             | RAINVILLE HERVEY      | R. L. Polk & Co. |
|             | PITCHER FRANCES MRS   | R. L. Polk & Co. |

## FINDINGS

| <u>Year</u> | <u>Uses</u>         | <u>Source</u>                  |
|-------------|---------------------|--------------------------------|
| 1966        | LUND C C            | R. L. Polk & Co.               |
|             | VACANT APTS         | R. L. Polk & Co.               |
|             | PASETTI SOPHIA      | R. L. Polk & Co.               |
|             | VACANT              | R. L. Polk & Co.               |
|             | SPENCER ALBERT F    | R. L. Polk & Co.               |
|             | SOUZA GERTRUDE A    | R. L. Polk & Co.               |
| 1960        | Donoho Hester M Mrs | R. L. Polk Co.                 |
| 1955        | Donoho Hester Mrs   | R. L. Polk Co.                 |
| 1950        | Vodra H W Rev       | R. L. Polk & Co.               |
| 1945        | Vodra H W Rev       | R. L. Polk Co.                 |
| 1940        | Abelson B A         | R. L. Polk & Co.               |
| 1935        | Abelson B A         | R. L. Polk & Co. of California |
| 1925        | Volta F J           | R. L. Polk Co. of California   |
| 1922        | Emmons E A          | R. L. Polk Co.                 |

### 181 4TH ST N

| <u>Year</u> | <u>Uses</u>    | <u>Source</u>                  |
|-------------|----------------|--------------------------------|
| 1935        | Tejada Jacinto | R. L. Polk & Co. of California |

### 183 4TH ST N

| <u>Year</u> | <u>Uses</u>     | <u>Source</u>                  |
|-------------|-----------------|--------------------------------|
| 1935        | Jackson J L Rev | R. L. Polk & Co. of California |

### 186 4TH ST N

| <u>Year</u> | <u>Uses</u>        | <u>Source</u>                  |
|-------------|--------------------|--------------------------------|
| 1935        | Doxtater Pearl Mrs | R. L. Polk & Co. of California |
| 1925        | Vacant             | R. L. Polk Co. of California   |

### 187 4TH ST N

| <u>Year</u> | <u>Uses</u>     | <u>Source</u>                  |
|-------------|-----------------|--------------------------------|
| 1935        | Hale Kath Mrs o | R. L. Polk & Co. of California |

### 188 4TH ST N

| <u>Year</u> | <u>Uses</u>     | <u>Source</u>                  |
|-------------|-----------------|--------------------------------|
| 1960        | Soctt Mabel Mrs | R. L. Polk Co.                 |
| 1955        | Gomes Frank     | R. L. Polk Co.                 |
| 1950        | Parrish W L     | R. L. Polk & Co.               |
| 1945        | Parrish W L     | R. L. Polk Co.                 |
| 1940        | Booth P J       | R. L. Polk & Co.               |
| 1935        | Vacant          | R. L. Polk & Co. of California |

## FINDINGS

| <u>Year</u> | <u>Uses</u>        | <u>Source</u>                |
|-------------|--------------------|------------------------------|
| 1925        | Vacant             | R. L. Polk Co. of California |
| 1922        | Sheets Jas         | R. L. Polk Co.               |
|             | Brokenshire J R Jr | R. L. Polk Co.               |

### 192 4TH ST N

| <u>Year</u> | <u>Uses</u>      | <u>Source</u>                  |
|-------------|------------------|--------------------------------|
| 1960        | Zwinge Henry C   | R. L. Polk Co.                 |
| 1955        | Zwinge Henry C   | R. L. Polk Co.                 |
| 1950        | Donoho A S       | R. L. Polk & Co.               |
| 1945        | Donoho A S       | R. L. Polk Co.                 |
| 1940        | Wear Lloyd       | R. L. Polk & Co.               |
|             | Wear Mildred Mrs | R. L. Polk & Co.               |
| 1935        | Vacant           | R. L. Polk & Co. of California |
| 1925        | De Shields Albt  | R. L. Polk Co. of California   |
| 1922        | Dampier Mrs F C  | R. L. Polk Co.                 |

### 193 4TH ST N

| <u>Year</u> | <u>Uses</u>    | <u>Source</u>                  |
|-------------|----------------|--------------------------------|
| 1935        | Fenn D P       | R. L. Polk & Co. of California |
|             | Kramer E E Mrs | R. L. Polk & Co. of California |

### 194 4TH ST N

| <u>Year</u> | <u>Uses</u>          | <u>Source</u>                  |
|-------------|----------------------|--------------------------------|
| 1960        | Henderson Marshall C | R. L. Polk Co.                 |
| 1955        | Dennis John L        | R. L. Polk Co.                 |
| 1950        | Dennis J L           | R. L. Polk & Co.               |
| 1945        | Dennis J L           | R. L. Polk Co.                 |
| 1940        | Dennis J L           | R. L. Polk & Co.               |
| 1935        | Dennis J L           | R. L. Polk & Co. of California |
| 1925        | Griffith P C         | R. L. Polk Co. of California   |
| 1922        | Johnson P W          | R. L. Polk Co.                 |

### 196 4TH ST N

| <u>Year</u> | <u>Uses</u>    | <u>Source</u>                  |
|-------------|----------------|--------------------------------|
| 1960        | Menzies Anna M | R. L. Polk Co.                 |
| 1955        | Week Danl W    | R. L. Polk Co.                 |
| 1950        | Melikian H M   | R. L. Polk & Co.               |
| 1945        | Mc Ilkian H M  | R. L. Polk Co.                 |
| 1940        | Locks B H      | R. L. Polk & Co.               |
| 1935        | Vacant         | R. L. Polk & Co. of California |

## FINDINGS

| <u>Year</u> | <u>Uses</u>     | <u>Source</u>                |
|-------------|-----------------|------------------------------|
| 1925        | Carman Lucy     | R. L. Polk Co. of California |
| 1922        | Parrent Mrs M J | R. L. Polk Co.               |

### 197 4TH ST N

| <u>Year</u> | <u>Uses</u>    | <u>Source</u>                  |
|-------------|----------------|--------------------------------|
| 1950        | Watters B E    | R. L. Polk & Co.               |
| 1945        | Waters B E     | R. L. Polk Co.                 |
| 1940        | Waters B E     | R. L. Polk & Co.               |
| 1935        | Ballantyne J A | R. L. Polk & Co. of California |
|             | Watters B E    | R. L. Polk & Co. of California |
|             | Ruth E A       | R. L. Polk & Co. of California |

### 198 4TH ST N

| <u>Year</u> | <u>Uses</u>            | <u>Source</u>                  |
|-------------|------------------------|--------------------------------|
| 1960        | Dunham Anna Mrs        | R. L. Polk Co.                 |
| 1955        | Vacant                 | R. L. Polk Co.                 |
| 1950        | Ucovich Mitchell       | R. L. Polk & Co.               |
| 1945        | Wright W S             | R. L. Polk Co.                 |
| 1940        | Wilson J M Mrs         | R. L. Polk & Co.               |
| 1935        | Vacant                 | R. L. Polk & Co. of California |
| 1925        | Koehn Ernest           | R. L. Polk Co. of California   |
| 1922        | Chinchen Mrs Henrietta | R. L. Polk Co.                 |

### 199 4TH ST N

| <u>Year</u> | <u>Uses</u>   | <u>Source</u>                  |
|-------------|---------------|--------------------------------|
| 1950        | Guillemin H A | R. L. Polk & Co.               |
| 1945        | Zellimer W A  | R. L. Polk Co.                 |
| 1940        | Paull W W     | R. L. Polk & Co.               |
| 1935        | Griffin E B   | R. L. Polk & Co. of California |

### 201 4TH ST N

| <u>Year</u> | <u>Uses</u>                    | <u>Source</u>                  |
|-------------|--------------------------------|--------------------------------|
| 1945        | Lanier T C gas sta             | R. L. Polk Co.                 |
| 1935        | Garcia Carolina Mrs            | R. L. Polk & Co. of California |
|             | Upper Room Pentecostal Mission | R. L. Polk & Co. of California |

### 202 4TH ST N

| <u>Year</u> | <u>Uses</u>    | <u>Source</u>                  |
|-------------|----------------|--------------------------------|
| 1935        | Valine J N gro | R. L. Polk & Co. of California |



## FINDINGS

### 203 4TH ST N

| <u>Year</u> | <u>Uses</u>          | <u>Source</u>                  |
|-------------|----------------------|--------------------------------|
| 1955        | Vics Serv gas sta    | R. L. Polk Co.                 |
| 1950        | Smalling I D gas sta | R. L. Polk & Co.               |
| 1935        | Mc Cain E I          | R. L. Polk & Co. of California |
|             | Maupin Ellen Mrs     | R. L. Polk & Co. of California |
|             | Lewis L E Mrs        | R. L. Polk & Co. of California |
|             | Hukill Zoe Mrs       | R. L. Polk & Co. of California |
|             | Hughes Mary Mrs o    | R. L. Polk & Co. of California |
|             | Green J W            | R. L. Polk & Co. of California |
|             | Hughes Apartments    | R. L. Polk & Co. of California |
| 1925        | Hughes Mrs Mary      | R. L. Polk Co. of California   |
|             | Hughes Apts          | R. L. Polk Co. of California   |
| 1922        | Saulsbury Belva      | R. L. Polk Co.                 |
|             | Reed J H             | R. L. Polk Co.                 |
|             | Hughes Mrs Mary      | R. L. Polk Co.                 |
|             | Barrett C A          | R. L. Polk Co.                 |
|             | Hughes Apts          | R. L. Polk Co.                 |

### 205 4TH ST N

| <u>Year</u> | <u>Uses</u>          | <u>Source</u>                  |
|-------------|----------------------|--------------------------------|
| 2000        | MARISCOS INDA NO     | Haines & Company               |
|             | FRISONE Larry        | Haines & Company               |
| 1996        | MARISCOS INDA NO     | Pacific Bell                   |
| 1975        | Ticos Tacos restr    | Pacific Telephone              |
| 1970        | Ticos Tacos restr    | R. L. Polk & Co.               |
| 1966        | TICOS TACOS RESTR CV | R. L. Polk & Co.               |
| 1960        | Tico Tacos restr     | R. L. Polk Co.                 |
| 1935        | Johnson Chas         | R. L. Polk & Co. of California |

### 207 4TH ST N

| <u>Year</u> | <u>Uses</u>     | <u>Source</u>                  |
|-------------|-----------------|--------------------------------|
| 1935        | Butler Etta Mrs | R. L. Polk & Co. of California |

### 209 4TH ST N

| <u>Year</u> | <u>Uses</u>        | <u>Source</u>    |
|-------------|--------------------|------------------|
| 2000        | NO CURRENT LISTING | Haines & Company |

### 210 4TH ST N

| <u>Year</u> | <u>Uses</u> | <u>Source</u>    |
|-------------|-------------|------------------|
| 2000        | BALI VINITA | Haines & Company |

## FINDINGS

| <u>Year</u> | <u>Uses</u>                    | <u>Source</u>    |
|-------------|--------------------------------|------------------|
| 2000        | BARASCH ADAM N ATTORNEY AT LAW | Haines & Company |
|             | BATTEL NANCY M                 | Haines & Company |
|             | BAYLOR DIANE E ATTY            | Haines & Company |
|             | BOONE DAVID A LAW OFFICE OF    | Haines & Company |
|             | BOONE DAVID A LAW OFFICE OF    | Haines & Company |
|             | BOONE MILLER PRUKOP WOLNY ATTY | Haines & Company |
|             | CASTLE COPY SERVICES INC       | Haines & Company |
|             | D P I SERVICES                 | Haines & Company |
|             | DIESTI RONALD D                | Haines & Company |
|             | EAVENSON CHRISTINE M ATTY      | Haines & Company |
|             | ECKER NANDA MARGARET           | Haines & Company |
|             | EQUIPOINT                      | Haines & Company |
|             | EXCHANGER INC                  | Haines & Company |
|             | FAMILY LAW ASSOCIATES          | Haines & Company |
|             | FRALICK CATHLEEN J ATTORNEY    | Haines & Company |
|             | HABBAS AMENDOLA & NASSER       | Haines & Company |
|             | HUBER JOSEPH H ATTY            | Haines & Company |
|             | HUBERSAMUELSON APC             | Haines & Company |
|             | HUNTER ALAN F ATTY             | Haines & Company |
|             | JOHNSTON GARY R ASA PHD        | Haines & Company |
|             | KENNES EDWARD A ATTY AT LAE    | Haines & Company |
|             | LEVY ALLONN E                  | Haines & Company |
|             | MORTON GAIL ATTORNEY AT LAW    | Haines & Company |
|             | NANDA MARGARET E               | Haines & Company |
|             | NOLTING ELLEN H                | Haines & Company |
|             | PARAGON REPORTING SERVICES     | Haines & Company |
|             | PRUKOP GEORGIA ATTORNEY AT LAW | Haines & Company |
|             | REAGAN WILLIAM L JR            | Haines & Company |
|             | ROBISON CHRISTINE A            | Haines & Company |
|             | ROE CHARLES R                  | Haines & Company |
|             | SAMUELSON PETER G              | Haines & Company |
|             | SPIELLER L C ATTY              | Haines & Company |
|             | STEFANI RONALD ATTY            | Haines & Company |
|             | STEPHENS CHRISTINE E           | Haines & Company |
|             | WILSON J K ATTY                | Haines & Company |
|             | YOMTOV DAVID A ATTORNEY AT LAW | Haines & Company |
|             | YOMTOV NANCIE ATTY             | Haines & Company |

## FINDINGS

| <u>Year</u> | <u>Uses</u>                                     | <u>Source</u>     |
|-------------|---|-------------------|
| 2000        | BUILDING  | Haines & Company  |
|             | ASHLEY BANKS & ASSOCIATES LTD                   | Haines & Company  |
| 1996        | GASSETT PERRY & FRANK                           | Pacific Bell      |
|             | PINTO & CONLEY CERTIFIED<br>SHORTHAND REPORTERS | Pacific Bell      |
|             | 101 DOAN & TRAN LAW OFFICES OF                  | Pacific Bell      |
|             | 101 YOMTOV NANCY                                | Pacific Bell      |
|             | 101 GROSSMAN PATRICIA A<br>ATTORNEY AT LAW      | Pacific Bell      |
|             | 120 JOHNSTON GARY R ASA PHD                     | Pacific Bell      |
|             | 120 EXCHANGER INC                               | Pacific Bell      |
|             | 200 FIPPIX ROBERT J A<br>PROESSIONALLAW         | Pacific Bell      |
|             | 202 IA ASSN                                     | Pacific Bell      |
|             | 202 LAW OFFICE OF M BLAIR OGDEN                 | Pacific Bell      |
|             | 300 FOLEY JOHN FIELD                            | Pacific Bell      |
| 1975        | Building  | Pacific Telephone |
|             | Chargin & Chargin lwyr                          | Pacific Telephone |
|             | Cottrell Hofvendahl & Roessler lwyr             | Pacific Telephone |
|             | Vacant  | Pacific Telephone |
|             | Parker Wm E lwyr                                | Pacific Telephone |
|             | Scott Gerald L state inheritance                | Pacific Telephone |
|             | Mc Namee Robt P lwyr                            | Pacific Telephone |
|             | Goodman Haskell M lwyr                          | Pacific Telephone |
|             | Galloway Harold A lwyr                          | Pacific Telephone |
|             | Poe Leon lwyr                                   | Pacific Telephone |
|             | Allen Robt M lwyr                               | Pacific Telephone |
| 1970        | Building  | R. L. Polk & Co.  |
|             | Chargin & Parkor lwyr                           | R. L. Polk & Co.  |
|             | Cottrell Hofvendahl & Roessler lwyr             | R. L. Polk & Co.  |
|             | Rooms   | R. L. Polk & Co.  |
|             | Hofvendahl Russell L appraiser                  | R. L. Polk & Co.  |
|             | Newcomer Nathan F lwyr                          | R. L. Polk & Co.  |
|             | Scott Gerald L appraiser                        | R. L. Polk & Co.  |
|             | Vacant  | R. L. Polk & Co.  |
|             | Goodman & Sauer lwyr                            | R. L. Polk & Co.  |
|             | Vacant  | R. L. Polk & Co.  |
| 1966        | BUILDING  | R. L. Polk & Co.  |
|             | CHARGIN E PARKER LWYRS                          | R. L. Polk & Co.  |

## FINDINGS

| <u>Year</u> | <u>Uses</u>   | <u>Source</u>    |
|-------------|---|------------------|
| 1966        | COTTRELL HOFVENDAHL &<br>ROESSLER LWYRS                   | R. L. Polk & Co. |
|             | HOFVENDAHL RUSSELL L APPRAISER                            | R. L. Polk & Co. |
|             | PARKER ALAN A APPRAISER                                   | R. L. Polk & Co. |
|             | NEWCOMER NATHAN F LWYR                                    | R. L. Polk & Co. |
|             | PROVIDENT MUTUAL LIFE INSURANCE<br>CO OF PHILADELPHIA INS | R. L. Polk & Co. |
|             | VACANT  | R. L. Polk & Co. |
|             | ROBB & GOODMAN LWYRS                                      | R. L. Polk & Co. |
| 1960        | Am Ins Group The  | R. L. Polk Co.   |
|             | Am Natl Ins Co  | R. L. Polk Co.   |
|             | Hardway Advertising                                       | R. L. Polk Co.   |
|             | Provident Mut Life Ins                                    | R. L. Polk Co.   |
|             | Santa Clara Valley Home Serv                              | R. L. Polk Co.   |
|             | Goodman Haskell M Iwyr                                    | R. L. Polk Co.   |

### 213 4TH ST N

| <u>Year</u> | <u>Uses</u>    | <u>Source</u>                  |
|-------------|----------------|--------------------------------|
| 1935        | 1/2 Thomas R A | R. L. Polk & Co. of California |
|             | Ryan H S       | R. L. Polk & Co. of California |
|             | Williams W R   | R. L. Polk & Co. of California |
|             | Doss C H       | R. L. Polk & Co. of California |

### 215 4TH ST N

| <u>Year</u> | <u>Uses</u>   | <u>Source</u>                  |
|-------------|---------------|--------------------------------|
| 1935        | Hampton L W T | R. L. Polk & Co. of California |

### 216 4TH ST N

| <u>Year</u> | <u>Uses</u>   | <u>Source</u>                  |
|-------------|---------------|--------------------------------|
| 1935        | Alves Antonio | R. L. Polk & Co. of California |

### 219 4TH ST N

| <u>Year</u> | <u>Uses</u>     | <u>Source</u>                  |
|-------------|-----------------|--------------------------------|
| 1935        | Arwine Emma C   | R. L. Polk & Co. of California |
|             | Payton G H      | R. L. Polk & Co. of California |
|             | Philbrick D O o | R. L. Polk & Co. of California |
|             | Reaves Wm       | R. L. Polk & Co. of California |
|             | Bray E C        | R. L. Polk & Co. of California |

## FINDINGS

### **4TH ST S**

#### **1 4TH ST S**

| <b><u>Year</u></b> | <b><u>Uses</u></b> | <b><u>Source</u></b> |
|--------------------|--------------------|----------------------|
| 1975               | Vacant             | Pacific Telephone    |

### **5TH N**

#### **24 5TH N**

| <b><u>Year</u></b> | <b><u>Uses</u></b>                               | <b><u>Source</u></b>     |
|--------------------|--|--------------------------|
| 1991               | FIRST UNITED METHODIST CHURCH<br>OF SAN JOSE THE | PACIFIC BELL WHITE PAGES |

### **5TH ST N**

#### **21 5TH ST N**

| <b><u>Year</u></b> | <b><u>Uses</u></b>         | <b><u>Source</u></b>           |
|--------------------|----------------------------|--------------------------------|
| 2000               | LEE Guang                  | Haines & Company               |
|                    | PAC BRUSHLESS CAR WASH     | Haines & Company               |
| 1996               | PACIFIC BRUSHLESS CAR WASH | Pacific Bell                   |
| 1975               | American Car Wash Co Inc   | Pacific Telephone              |
| 1970               | American Car Wash Co Inc   | R. L. Polk & Co.               |
| 1966               | AMERICAN CAR WASH CO INC   | R. L. Polk & Co.               |
| 1960               | Am Car Wash Co Inc         | R. L. Polk Co.                 |
| 1950               | Powell W W                 | R. L. Polk & Co.               |
|                    | Speaker G G Mrs            | R. L. Polk & Co.               |
| 1945               | Powell W W                 | R. L. Polk Co.                 |
| 1940               | Powell D E                 | R. L. Polk & Co.               |
|                    | Washburn J L               | R. L. Polk & Co.               |
|                    | Zahl Emil                  | R. L. Polk & Co.               |
| 1935               | Anderson Albt              | R. L. Polk & Co. of California |
|                    | Benefield F J              | R. L. Polk & Co. of California |
|                    | Brown A C                  | R. L. Polk & Co. of California |
|                    | Gardner A J                | R. L. Polk & Co. of California |
|                    | Nash L B                   | R. L. Polk & Co. of California |
|                    | Rose Raymond               | R. L. Polk & Co. of California |
|                    | Starr Clyde                | R. L. Polk & Co. of California |
| 1930               | Powell D E                 | R. L. Polk & Co. of California |
| 1925               | Gray H W                   | R. L. Polk Co. of California   |
| 1922               | Dorsam Mrs Mary            | R. L. Polk Co.                 |

## FINDINGS

### 22 5TH ST N

| <u>Year</u> | <u>Uses</u>  | <u>Source</u>                  |
|-------------|--|--------------------------------|
| 1940        | Friendly Indians Boys Club                           | R. L. Polk & Co.               |
| 1935        | Friendly Indians Boys Club of First Methodist Church | R. L. Polk & Co. of California |
| 1930        | Launtz S C Mrs                                       | R. L. Polk & Co. of California |
| 1925        | Launtz Mrs S C                                       | R. L. Polk Co. of California   |
|             | Mc Candleas Arthur                                   | R. L. Polk Co. of California   |
| 1922        | Hunter Mrs Mamie                                     | R. L. Polk Co.                 |

### 24 5TH ST N

| <u>Year</u> | <u>Uses</u>   | <u>Source</u>  |
|-------------|---|--|
| 2000        | VIETHAMESE UN METH<br>UNITD METHODIST CHURCH<br>FIRST UNTD METH CH<br>METHODIST UNTD CH<br>P A C T  | Haines & Company<br>Haines & Company<br>Haines & Company<br>Haines & Company<br>Haines & Company |
| 1996        | 203 PA CT<br>207 WOMENS DIVISION REGIONAL OFC<br>208 NECESSITIES & MORE INC<br>FIRST UNITED METHODIST CHURCH OF SAN JOSE THE<br>23 VIETNAMESE UNITED METHODIST MINISTRIES | Pacific Bell<br>Pacific Bell<br>Pacific Bell<br>Pacific Bell<br>Pacific Bell                     |
| 1975        | First Methodist Church  | Pacific Telephone  |
| 1970        | First Methodist Church  | R. L. Polk & Co.   |
| 1966        | FIRST METHODIST CHURCH  | R. L. Polk & Co.   |
| 1960        | First Methodist Church  | R. L. Polk Co.   |
| 1955        | First Methodist Church ofc  | R. L. Polk Co.   |

### 30 5TH ST N

| <u>Year</u> | <u>Uses</u>      | <u>Source</u>                  |
|-------------|------------------|--------------------------------|
| 1950        | Patvaldnieks E A | R. L. Polk & Co.               |
| 1945        | Gonzales M F     | R. L. Polk Co.                 |
| 1940        | Dewey O D        | R. L. Polk & Co.               |
| 1935        | Dewey O D o      | R. L. Polk & Co. of California |
| 1930        | Dewey O D        | R. L. Polk & Co. of California |
| 1925        | Dewey O D        | R. L. Polk Co. of California   |
| 1922        | Dewey O D        | R. L. Polk Co.                 |

## FINDINGS

### 31 5TH ST N

| <u>Year</u> | <u>Uses</u>          | <u>Source</u>                  |
|-------------|----------------------|--------------------------------|
| 2000        | APARTMENTS           | Haines & Company               |
|             | GONZALEZ Alvaro      | Haines & Company               |
|             | NGUYEN Anthony       | Haines & Company               |
|             | NGUYEN Lam D         | Haines & Company               |
|             | NGUYEN Van           | Haines & Company               |
|             | TO Thanh Tuan        | Haines & Company               |
| 1996        | 2 Nguyen Dieu Ngoc   | Pacific Bell                   |
| 1975        | Fowler Theo M        | Pacific Telephone              |
| 1970        | Saal Willda I Mrs    | R. L. Polk & Co.               |
| 1966        | SAAL WILLDA I MRS    | R. L. Polk & Co.               |
| 1960        | Saal Willda I Mrs    | R. L. Polk Co.                 |
| 1955        | Saal Wullda I Mrs    | R. L. Polk Co.                 |
| 1950        | Saal H C             | R. L. Polk & Co.               |
| 1945        | Saal H E             | R. L. Polk Co.                 |
| 1940        | Saal H E             | R. L. Polk & Co.               |
| 1935        | Eaton E N            | R. L. Polk & Co. of California |
| 1930        | Young Andw           | R. L. Polk & Co. of California |
|             | Thurber Carrie Mrs   | R. L. Polk & Co. of California |
| 1925        | Thurber Mrs Carrie   | R. L. Polk Co. of California   |
|             | Cassidy Mrs Caroline | R. L. Polk Co. of California   |
| 1922        | Cassidy Mrs Caroline | R. L. Polk Co.                 |
|             | Thurber Mrs Carrie   | R. L. Polk Co.                 |

### 33 5TH ST N

| <u>Year</u> | <u>Uses</u>        | <u>Source</u>                  |
|-------------|--------------------|--------------------------------|
| 2000        | YIM Alfred         | Haines & Company               |
|             | HUYNH Thlem        | Haines & Company               |
| 1975        | Keaton Hazel V Mrs | Pacific Telephone              |
| 1970        | Keaton Hazel V Mrs | R. L. Polk & Co.               |
| 1966        | KEATON HAZEL V MRS | R. L. Polk & Co.               |
| 1960        | Keaton Hazel V Mrs | R. L. Polk Co.                 |
| 1955        | Keaton Hazel V Mrs | R. L. Polk Co.                 |
| 1950        | Keaton R T         | R. L. Polk & Co.               |
| 1945        | Keaton R T         | R. L. Polk Co.                 |
| 1940        | Keaton R T         | R. L. Polk & Co.               |
| 1935        | Keaton R T o       | R. L. Polk & Co. of California |
| 1930        | Keaton R T         | R. L. Polk & Co. of California |
| 1925        | Martendale J E     | R. L. Polk Co. of California   |

## FINDINGS

| <u>Year</u> | <u>Uses</u> | <u>Source</u>  |
|-------------|-------------|----------------|
| 1922        | Zink Albert | R. L. Polk Co. |
|             | Roper E F   | R. L. Polk Co. |

### 34 5TH ST N

| <u>Year</u> | <u>Uses</u>          | <u>Source</u>                  |
|-------------|----------------------|--------------------------------|
| 1950        | Robertson Norman     | R. L. Polk & Co.               |
| 1945        | Dickover Lucille Mrs | R. L. Polk Co.                 |
| 1940        | Oliveira Rose Mrs    | R. L. Polk & Co.               |
| 1935        | Willis Helen H       | R. L. Polk & Co. of California |
| 1930        | Ucovich Nich         | R. L. Polk & Co. of California |
| 1925        | Vacant               | R. L. Polk Co. of California   |
| 1922        | Gallagher Mrs Ellen  | R. L. Polk Co.                 |

### 38 5TH ST N

| <u>Year</u> | <u>Uses</u>            | <u>Source</u>                  |
|-------------|------------------------|--------------------------------|
| 1960        | Wright Henry L         | R. L. Polk Co.                 |
| 1955        | Nelson Thelma N Mrs    | R. L. Polk Co.                 |
| 1950        | Turnbow Belle Mrs      | R. L. Polk & Co.               |
|             | Cunningham G E         | R. L. Polk & Co.               |
| 1945        | Cunningham G E         | R. L. Polk Co.                 |
|             | Grenville D T          | R. L. Polk Co.                 |
| 1940        | Cunningham Barbara Mrs | R. L. Polk & Co.               |
| 1935        | Cunningham Barbara Mrs | R. L. Polk & Co. of California |
| 1925        | Dively Alvin           | R. L. Polk Co. of California   |
|             | Cunningham Mrs Barbara | R. L. Polk Co. of California   |
| 1922        | Carson Mrs A J         | R. L. Polk Co.                 |
|             | Common Janet A         | R. L. Polk Co.                 |

### 39 5TH ST N

| <u>Year</u> | <u>Uses</u>        | <u>Source</u>     |
|-------------|--------------------|-------------------|
| 2000        | SCHNEIDER P        | Haines & Company  |
|             | MINHAS Faqir       | Haines & Company  |
|             | PRIES Teny         | Haines & Company  |
| 1975        | Louise Apartments  | Pacific Telephone |
|             | A Coil Ethel M     | Pacific Telephone |
|             | B Lanfear Delia    | Pacific Telephone |
|             | C Jeck Ella M      | Pacific Telephone |
|             | D Nelson Mary E    | Pacific Telephone |
|             | E Pearson Stella D | Pacific Telephone |



## FINDINGS

| <u>Year</u>           | <u>Uses</u>        | <u>Source</u>     |                |
|-----------------------|--------------------|-------------------|----------------|
| 1975                  | F Ellison Lucille  | Pacific Telephone |                |
|                       | G Pauhln Helen     | Pacific Telephone |                |
|                       | HHiggins Elaine    | Pacific Telephone |                |
|                       | Langley Beatrice L | Pacific Telephone |                |
|                       | J Vacant           | Pacific Telephone |                |
| 1970                  | Louise Apartments  | R. L. Polk & Co.  |                |
|                       | A Coil Ethel M     | R. L. Polk & Co.  |                |
|                       | B Vacant           | R. L. Polk & Co.  |                |
|                       | C Jeck Ella        | R. L. Polk & Co.  |                |
|                       | D Oldham Geo B     | R. L. Polk & Co.  |                |
|                       | E Pearson Stella D | R. L. Polk & Co.  |                |
|                       | F Wauhab Walter    | R. L. Polk & Co.  |                |
|                       | G Paulin Helen     | R. L. Polk & Co.  |                |
|                       | H Webster H W      | R. L. Polk & Co.  |                |
|                       | Coffee Thos        | R. L. Polk & Co.  |                |
|                       | J Lucas Charles    | R. L. Polk & Co.  |                |
| 1966                  | LOUISE APARTMENTS  | R. L. Polk & Co.  |                |
|                       | A COIL ETHEL M     | R. L. Polk & Co.  |                |
|                       | B OLEARY JAY J     | R. L. Polk & Co.  |                |
|                       | C JECK ELLA        | R. L. Polk & Co.  |                |
|                       | D OLDHAM GEO B     | R. L. Polk & Co.  |                |
|                       | E PEARSON STELLA D | R. L. Polk & Co.  |                |
|                       | F NAUHAB WALTER    | R. L. Polk & Co.  |                |
|                       | G PAULIN HELEN     | R. L. Polk & Co.  |                |
|                       | H VACANT           | R. L. Polk & Co.  |                |
|                       | I SKIFF MAE MRS    | R. L. Polk & Co.  |                |
|                       | J COFFEY THOS F    | R. L. Polk & Co.  |                |
|                       | 1960               | Louise Apartments | R. L. Polk Co. |
|                       |                    | A Coil Ethel M    | R. L. Polk Co. |
| B Karns Gladys        |                    | R. L. Polk Co.    |                |
| C Jeck Ella           |                    | R. L. Polk Co.    |                |
| D Oldham Geo B        |                    | R. L. Polk Co.    |                |
| E Pearson Charlotte R |                    | R. L. Polk Co.    |                |
| F Balleweg Enid M Mrs |                    | R. L. Polk Co.    |                |
| G Paulin Helen        |                    | R. L. Polk Co.    |                |
| H Souza Gertrude Mrs  |                    | R. L. Polk Co.    |                |
| I Skiff Mae Mrs       |                    | R. L. Polk Co.    |                |
| J Coffey Thos F       |                    | R. L. Polk Co.    |                |

## FINDINGS

| <u>Year</u> | <u>Uses</u>           | <u>Source</u>    |
|-------------|-----------------------|------------------|
| 1960        | Street continued      | R. L. Polk Co.   |
| 1955        | Louise Apartments     | R. L. Polk Co.   |
|             | A Coil Ethel M        | R. L. Polk Co.   |
|             | B Klein Ludmiller A   | R. L. Polk Co.   |
|             | C Broadhurst Lois     | R. L. Polk Co.   |
|             | D Oldham Geo B        | R. L. Polk Co.   |
|             | E Gattuccio Ignatious | R. L. Polk Co.   |
|             | F Balleweg Enid M Mrs | R. L. Polk Co.   |
|             | G Keith Nell          | R. L. Polk Co.   |
|             | H Souza Gertrude Mrs  | R. L. Polk Co.   |
|             | I Skiff Mae Mrs       | R. L. Polk Co.   |
|             | J Coffey Thos F       | R. L. Polk Co.   |
| 1950        | Louise Apartments     | R. L. Polk & Co. |
|             | Balleweg Merrill      | R. L. Polk & Co. |
|             | Broyles R F Mrs       | R. L. Polk & Co. |
|             | Coffey T F            | R. L. Polk & Co. |
|             | Coll Ethel M          | R. L. Polk & Co. |
|             | Falcone Susan Mrs     | R. L. Polk & Co. |
|             | Keith Nell            | R. L. Polk & Co. |
|             | Landini Enid Mrs      | R. L. Polk & Co. |
|             | Parker Gene Mrs       | R. L. Polk & Co. |
|             | Skiff Mae Mrs         | R. L. Polk & Co. |
|             | Souza Gertrude Mrs    | R. L. Polk & Co. |
|             | Spinetti S L          | R. L. Polk & Co. |
| 1945        | Louise Apartments     | R. L. Polk Co.   |
|             | Balleweg Enid Mrs     | R. L. Polk Co.   |
|             | Broyles Roberta Mrs   | R. L. Polk Co.   |
|             | Cofey C F             | R. L. Polk Co.   |
|             | Coil Ethel M          | R. L. Polk Co.   |
|             | Falcone Susan Mrs     | R. L. Polk Co.   |
|             | Garcia Mary Mrs       | R. L. Polk Co.   |
|             | Jaggers Gloria Mrs    | R. L. Polk Co.   |
|             | Parker Gene           | R. L. Polk Co.   |
|             | Sanders Marie A       | R. L. Polk Co.   |
|             | Souza Gertrude Mrs    | R. L. Polk Co.   |
|             | Tichenor Frank        | R. L. Polk Co.   |
| 1940        | Louise Apartments     | R. L. Polk & Co. |
|             | Borene G P            | R. L. Polk & Co. |

## FINDINGS

| <u>Year</u> | <u>Uses</u>           | <u>Source</u>                  |
|-------------|-----------------------|--------------------------------|
| 1940        | Brown A F             | R. L. Polk & Co.               |
|             | Craig E S             | R. L. Polk & Co.               |
|             | Madden Anna           | R. L. Polk & Co.               |
|             | Poulton Ella Mrs      | R. L. Polk & Co.               |
|             | Rubino L G            | R. L. Polk & Co.               |
| 1935        | Louise Apartments     | R. L. Polk & Co. of California |
|             | Abbott W J real est   | R. L. Polk & Co. of California |
|             | Aiassa John           | R. L. Polk & Co. of California |
|             | Burns Robt            | R. L. Polk & Co. of California |
|             | Cowan D W             | R. L. Polk & Co. of California |
|             | De Andreis Robt       | R. L. Polk & Co. of California |
|             | Eldridge C G Mrs      | R. L. Polk & Co. of California |
|             | Gaines Beulah E       | R. L. Polk & Co. of California |
|             | Harris Jas            | R. L. Polk & Co. of California |
|             | Kerlin W              | R. L. Polk & Co. of California |
| 1930        | MEINKE ESTHER O       | R. L. Polk & Co. of California |
|             | EVERTON APARTMENTS    | R. L. Polk & Co. of California |
|             | Michael Chas          | R. L. Polk & Co. of California |
|             | Rolls Wallace         | R. L. Polk & Co. of California |
|             | Sachs Anita           | R. L. Polk & Co. of California |
|             | Steindorf Frank       | R. L. Polk & Co. of California |
|             | Stirling Gladys       | R. L. Polk & Co. of California |
| 1925        | Everton Mrs Josephine | R. L. Polk Co. of California   |
|             | Richardson N C        | R. L. Polk Co. of California   |
| 1922        | Everton Mrs Josephine | R. L. Polk Co.                 |

### 41 5TH ST N

| <u>Year</u> | <u>Uses</u>    | <u>Source</u>                |
|-------------|----------------|------------------------------|
| 1925        | Moore Roy P W  | R. L. Polk Co. of California |
| 1922        | Mo Crary Maude | R. L. Polk Co.               |

### 43 5TH ST N

| <u>Year</u> | <u>Uses</u>       | <u>Source</u>     |
|-------------|-------------------|-------------------|
| 2000        | TEECE David       | Haines & Company  |
| 1996        | 2 Tsai Jeng       | Pacific Bell      |
| 1975        | Apartments        | Pacific Telephone |
|             | Merten Hattie     | Pacific Telephone |
|             | Post Myrtle R     | Pacific Telephone |
|             | Bawden Gertie Mrs | Pacific Telephone |

## FINDINGS

| <u>Year</u> | <u>Uses</u>           | <u>Source</u>                  |
|-------------|-----------------------|--------------------------------|
| 1975        | Pardue Eva M Mrs      | Pacific Telephone              |
|             | Wolff Lawrence        | Pacific Telephone              |
| 1970        | Apartments            | R. L. Polk & Co.               |
|             | Merten Hattie         | R. L. Polk & Co.               |
|             | Osgoode Edith M       | R. L. Polk & Co.               |
|             | Conley Octavia        | R. L. Polk & Co.               |
|             | Riebe Ada Mrs         | R. L. Polk & Co.               |
|             | Karns Gladys Mrs      | R. L. Polk & Co.               |
|             | HILL SARA W MRS       | R. L. Polk & Co.               |
| 1966        | RIEBE ADA MRS         | R. L. Polk & Co.               |
|             | DAVENPORT ALICE MRS   | R. L. Polk & Co.               |
|             | APARTMENTS            | R. L. Polk & Co.               |
|             | SOARES MAMIE MRS      | R. L. Polk & Co.               |
|             | MINTZER MICHL         | R. L. Polk & Co.               |
| 1960        | Apartments            | R. L. Polk Co.                 |
|             | Ryan Larry B          | R. L. Polk Co.                 |
|             | Spencer Florence K    | R. L. Polk Co.                 |
|             | Rodriguez Lucille     | R. L. Polk Co.                 |
|             | Reibe Ada M           | R. L. Polk Co.                 |
|             | Ontiveros Sara A Mrs  | R. L. Polk Co.                 |
|             | Street continued      | R. L. Polk Co.                 |
| 1955        | Apartments            | R. L. Polk Co.                 |
|             | Kallvet John E        | R. L. Polk Co.                 |
|             | Oaks Omar             | R. L. Polk Co.                 |
|             | Morrell Frances E Mrs | R. L. Polk Co.                 |
|             | Davis Dale A          | R. L. Polk Co.                 |
|             | Bittick Edwin D       | R. L. Polk Co.                 |
| 1950        | Benjamin Chas         | R. L. Polk & Co.               |
|             | Mc Ardle Marion       | R. L. Polk & Co.               |
|             | Paleari L A           | R. L. Polk & Co.               |
|             | Shaw B W              | R. L. Polk & Co.               |
| 1945        | Peterson Cora Mrs     | R. L. Polk Co.                 |
| 1940        | Walker Geo            | R. L. Polk & Co.               |
|             | Peterson Cora Mrs     | R. L. Polk & Co.               |
|             | Arebalo Aldela Mrs    | R. L. Polk & Co.               |
| 1935        | Topham B M            | R. L. Polk & Co. of California |
|             | Knuebel H P           | R. L. Polk & Co. of California |
|             | Holliday Laura        | R. L. Polk & Co. of California |

## FINDINGS

| <u>Year</u> | <u>Uses</u>       | <u>Source</u>                  |
|-------------|-------------------|--------------------------------|
| 1935        | Borgess Elsie Mrs | R. L. Polk & Co. of California |
| 1930        | Grant W S         | R. L. Polk & Co. of California |
|             | Nelson A L        | R. L. Polk & Co. of California |
|             | Young C W         | R. L. Polk & Co. of California |

### 44 5TH ST N

| <u>Year</u> | <u>Uses</u>   | <u>Source</u>                  |
|-------------|---------------|--------------------------------|
| 1950        | Blake Sarah J | R. L. Polk & Co.               |
|             | Harlan Lenore | R. L. Polk & Co.               |
| 1945        | Harlan Lenore | R. L. Polk Co.                 |
| 1940        | Harlan Lenore | R. L. Polk & Co.               |
| 1935        | Harlan Lenore | R. L. Polk & Co. of California |
| 1930        | Jenks J S     | R. L. Polk & Co. of California |
| 1922        | Stearns F R   | R. L. Polk Co.                 |

### 45 5TH ST N

| <u>Year</u> | <u>Uses</u>       | <u>Source</u>                  |
|-------------|-------------------|--------------------------------|
| 1975        | Lopes Benny       | Pacific Telephone              |
| 1970        | Lopez Benny       | R. L. Polk & Co.               |
| 1966        | VACANT            | R. L. Polk & Co.               |
| 1960        | Kennedy Glen      | R. L. Polk Co.                 |
| 1955        | Tahti Antone      | R. L. Polk Co.                 |
| 1950        | Vacant            | R. L. Polk & Co.               |
| 1945        | Shaw B W          | R. L. Polk Co.                 |
| 1940        | Vacant            | R. L. Polk & Co.               |
| 1935        | Ettlin Mary H     | R. L. Polk & Co. of California |
| 1930        | Wheeler J B       | R. L. Polk & Co. of California |
| 1925        | Ash F R           | R. L. Polk Co. of California   |
|             | Jorgenson R L     | R. L. Polk Co. of California   |
|             | Thomas O H        | R. L. Polk Co. of California   |
|             | Varney Roy        | R. L. Polk Co. of California   |
| 1922        | Jorgensen Rudolph | R. L. Polk Co.                 |

### 47 5TH ST N

| <u>Year</u> | <u>Uses</u>        | <u>Source</u>     |
|-------------|--------------------|-------------------|
| 2000        | NO CURRENT LISTING | Haines & Company  |
| 1975        | Farmer Ruth Mrs    | Pacific Telephone |
| 1970        | No Return          | R. L. Polk & Co.  |
| 1960        | Becker Ella E Mrs  | R. L. Polk Co.    |

## FINDINGS

| <u>Year</u> | <u>Uses</u>      | <u>Source</u>                  |
|-------------|------------------|--------------------------------|
| 1955        | Brandt Lillian R | R. L. Polk Co.                 |
| 1950        | Hollock I S      | R. L. Polk & Co.               |
| 1945        | Parker F L       | R. L. Polk Co.                 |
| 1940        | Vacant           | R. L. Polk & Co.               |
| 1935        | Howell G A       | R. L. Polk & Co. of California |
| 1930        | Dippel M L       | R. L. Polk & Co. of California |

### 53 5TH ST N

| <u>Year</u> | <u>Uses</u>            | <u>Source</u>     |
|-------------|------------------------|-------------------|
| 2000        | BERRIS George          | Haines & Company  |
|             | NGO Tuong D            | Haines & Company  |
| 1975        | Apartments             | Pacific Telephone |
|             | OKeefe Ann Mrs         | Pacific Telephone |
|             | Cooper Esther M        | Pacific Telephone |
|             | Behnke Dagmar B Mrs    | Pacific Telephone |
|             | Klinker Ann            | Pacific Telephone |
|             | Olive Donna            | Pacific Telephone |
|             | Garrett Olive L Mrs    | Pacific Telephone |
| 1970        | Apartments             | R. L. Polk & Co.  |
|             | OKeefe Ann             | R. L. Polk & Co.  |
|             | Cooper Esther M        | R. L. Polk & Co.  |
|             | Lewis Connie M Mrs     | R. L. Polk & Co.  |
|             | Clark Helen L Mrs      | R. L. Polk & Co.  |
|             | Dixon Ella K           | R. L. Polk & Co.  |
|             | Garrett Olive L Mrs    | R. L. Polk & Co.  |
| 1966        | APARTMENTS             | R. L. Polk & Co.  |
|             | JENSEN ETHEL E MRS     | R. L. Polk & Co.  |
|             | EDWARDS SADIE MRS      | R. L. Polk & Co.  |
|             | LEWIS CONNIE M MRS     | R. L. Polk & Co.  |
|             | CLARK HELEN L MRS      | R. L. Polk & Co.  |
|             | DIXON ELLA K           | R. L. Polk & Co.  |
|             | GARRETT OLIVE L MRS    | R. L. Polk & Co.  |
| 1960        | Apartments             | R. L. Polk Co.    |
|             | Mercurlo Frank         | R. L. Polk Co.    |
|             | Gregory Winifred L Mrs | R. L. Polk Co.    |
|             | Bentley David A        | R. L. Polk Co.    |
|             | Clark Helen L Mrs      | R. L. Polk Co.    |
|             | Black Genevieve Mrs    | R. L. Polk Co.    |
|             | Garrett Olive L Mrs    | R. L. Polk Co.    |

## FINDINGS

| <u>Year</u> | <u>Uses</u>         | <u>Source</u>  |
|-------------|---------------------|----------------|
| 1960        | Street continued    | R. L. Polk Co. |
| 1955        | Gregory Winifred L  | R. L. Polk Co. |
|             | Hickox Everett D    | R. L. Polk Co. |
|             | Sullivan Anita C    | R. L. Polk Co. |
|             | Potts Warren L      | R. L. Polk Co. |
|             | Garrett Olive L Mrs | R. L. Polk Co. |
|             | Carrion Albert      | R. L. Polk Co. |
|             | Apartments          | R. L. Polk Co. |

### 54 5TH ST N

| <u>Year</u> | <u>Uses</u>                 | <u>Source</u>                  |
|-------------|-----------------------------|--------------------------------|
| 2000        | GARRISON Ronald             | Haines & Company               |
|             | HENDERSON Randal            | Haines & Company               |
|             | HOLMES Michael              | Haines & Company               |
|             | WATT Keith                  | Haines & Company               |
|             | WEBB Theodore               | Haines & Company               |
|             | APARTMENTS                  | Haines & Company               |
|             | CONTRACT MANAGEMENT COMPANY | Haines & Company               |
| 1996        | CONTRACT MANAGEMENT COMPANY | Pacific Bell                   |
|             | 1 Webb Theodore             | Pacific Bell                   |
|             | 7 Thbmson Christopher       | Pacific Bell                   |
|             | 12 Richardson R W           | Pacific Bell                   |
| 1975        | Moltzen Marjorie M Rev      | Pacific Telephone              |
| 1970        | Moltzen Marjorie M Rev      | R. L. Polk & Co.               |
| 1966        | BLAKE SARAH J REV           | R. L. Polk & Co.               |
| 1960        | Benson Grace A Rev          | R. L. Polk Co.                 |
| 1955        | Benson Grace A e            | R. L. Polk Co.                 |
| 1950        | Fales Maude                 | R. L. Polk & Co.               |
| 1940        | Benson Grace                | R. L. Polk & Co.               |
| 1935        | Carpenter Blanche           | R. L. Polk & Co. of California |
| 1930        | Munson J G                  | R. L. Polk & Co. of California |
| 1925        | Munson J G                  | R. L. Polk Co. of California   |
| 1922        | Munson J G                  | R. L. Polk Co.                 |

### 55 5TH ST N

| <u>Year</u> | <u>Uses</u>          | <u>Source</u>  |
|-------------|----------------------|----------------|
| 1945        | Simmons Rose Mrs     | R. L. Polk Co. |
|             | Speaker Gertrude Mrs | R. L. Polk Co. |
|             | Niles John           | R. L. Polk Co. |

## FINDINGS

| <u>Year</u> | <u>Uses</u>          | <u>Source</u>                  |
|-------------|----------------------|--------------------------------|
| 1945        | Allen Kenneth        | R. L. Polk Co.                 |
| 1940        | Stuart Ida Mrs       | R. L. Polk & Co.               |
|             | Niles Esther Mrs     | R. L. Polk & Co.               |
| 1935        | Weiman Fred          | R. L. Polk & Co. of California |
|             | Jennings C J         | R. L. Polk & Co. of California |
|             | Naeve Wm             | R. L. Polk & Co. of California |
|             | Stewart Ida Mrs      | R. L. Polk & Co. of California |
|             | Jennings Jessica Mrs | R. L. Polk & Co. of California |
|             | Morris Addie Mrs     | R. L. Polk & Co. of California |
|             | Muello Frank         | R. L. Polk & Co. of California |
|             | Heckman F M          | R. L. Polk & Co. of California |
|             | Cerra Salvatore      | R. L. Polk & Co. of California |
| 1930        | Arret Asa            | R. L. Polk & Co. of California |
| 1925        | Benson A C           | R. L. Polk Co. of California   |
| 1922        | Benson Albert        | R. L. Polk Co.                 |

### 60 5TH ST N

| <u>Year</u> | <u>Uses</u>    | <u>Source</u>  |
|-------------|----------------|----------------|
| 1922        | House of Joy   | R. L. Polk Co. |
|             | Miller Mrs M A | R. L. Polk Co. |

### 63 5TH ST N

| <u>Year</u> | <u>Uses</u>         | <u>Source</u>     |
|-------------|---------------------|-------------------|
| 2000        | ARGUERA Ins         | Haines & Company  |
|             | FRANGADAKIS M       | Haines & Company  |
|             | NGUYEN Thuy         | Haines & Company  |
|             | REYES Lydia         | Haines & Company  |
| 1996        | 3 Arguera Iris      | Pacific Bell      |
|             | 4 Reyes Lidia       | Pacific Bell      |
| 1975        | Apartments          | Pacific Telephone |
|             | Cottle Florence     | Pacific Telephone |
|             | Vesely Marjorie B   | Pacific Telephone |
|             | Souza Constantino F | Pacific Telephone |
|             | Woods Don           | Pacific Telephone |
|             | Belloli Rosalie     | Pacific Telephone |
|             | Finegold Rosemary   | Pacific Telephone |
|             | Jones Lillian       | Pacific Telephone |
|             | Forgione Filomina   | Pacific Telephone |
| 1970        | Jacobs Abr          | R. L. Polk & Co.  |



## FINDINGS

| <u>Year</u> | <u>Uses</u>          | <u>Source</u>    |
|-------------|----------------------|------------------|
| 1970        | Apartments           | R. L. Polk & Co. |
|             | White Lucille R Mrs  | R. L. Polk & Co. |
|             | Vessely M B          | R. L. Polk & Co. |
|             | Souza C F            | R. L. Polk & Co. |
|             | Weickel Dani A       | R. L. Polk & Co. |
|             | Belloli Rosalie      | R. L. Polk & Co. |
|             | Sander Alwyne        | R. L. Polk & Co. |
|             | Smith Anna V         | R. L. Polk & Co. |
| 1966        | APARTMENTS           | R. L. Polk & Co. |
|             | WHITE LUCILLE R MRS  | R. L. Polk & Co. |
|             | WEIKEL DEE A         | R. L. Polk & Co. |
|             | SOUZA C F            | R. L. Polk & Co. |
|             | VACANT               | R. L. Polk & Co. |
|             | BELLOLI ROSALIE      | R. L. Polk & Co. |
|             | SANDER A A           | R. L. Polk & Co. |
|             | ZELL GERRY           | R. L. Polk & Co. |
|             | ARIKI JAMES          | R. L. Polk & Co. |
|             | MOONEY JUDITH MRS    | R. L. Polk & Co. |
| 1960        | Apartments           | R. L. Polk Co.   |
|             | Vacant               | R. L. Polk Co.   |
|             | Cardwell Richd L     | R. L. Polk Co.   |
|             | Englund Laura H Mrs  | R. L. Polk Co.   |
|             | Carlson Jack         | R. L. Polk Co.   |
|             | Marsh Lon            | R. L. Polk Co.   |
|             | Banzet Evelyn L      | R. L. Polk Co.   |
|             | Thomas Edilth Mrs    | R. L. Polk Co.   |
|             | Meyer Ruby F Mrs     | R. L. Polk Co.   |
|             | Street continued     | R. L. Polk Co.   |
| 1955        | Latimer Geo W        | R. L. Polk Co.   |
|             | Tyler Chas R         | R. L. Polk Co.   |
|             | Stanley D L          | R. L. Polk Co.   |
|             | Apartments           | R. L. Polk Co.   |
|             | Brown Florence A Mrs | R. L. Polk Co.   |
|             | Brinkman Martin jr   | R. L. Polk Co.   |
|             | Vacant               | R. L. Polk Co.   |
|             | Eilman Richd         | R. L. Polk Co.   |
|             | Hines Wilma J Mrs    | R. L. Polk Co.   |
|             | 1945                 | Burkett I J      |

## FINDINGS

| <u>Year</u> | <u>Uses</u>     | <u>Source</u>                  |
|-------------|-----------------|--------------------------------|
| 1940        | Burkett A J Mrs | R. L. Polk & Co.               |
| 1935        | Burkett A J Mrs | R. L. Polk & Co. of California |
| 1930        | Burkett A J Mrs | R. L. Polk & Co. of California |
| 1925        | Burkett A J     | R. L. Polk Co. of California   |
| 1922        | Burkett A J     | R. L. Polk Co.                 |

### 70 5TH ST N

| <u>Year</u> | <u>Uses</u> | <u>Source</u>  |
|-------------|-------------|----------------|
| 1922        | Farwell Wm  | R. L. Polk Co. |

### 71 5TH ST N

| <u>Year</u> | <u>Uses</u>                   | <u>Source</u>                  |
|-------------|-------------------------------|--------------------------------|
| 2000        | LUCKY BARBER SHOP             | Haines & Company               |
|             | SAMS AUTO ELECTRIC            | Haines & Company               |
|             | SEWARD John                   | Haines & Company               |
| 1996        | LUCKY BARBER SHOP             | Pacific Bell                   |
|             | SAMS AUTO ELECTRIC            | Pacific Bell                   |
| 1975        | Sams Automotive Service reprs | Pacific Telephone              |
| 1970        | Sams Automotive Service reprs | R. L. Polk & Co.               |
| 1966        | SAMS AUTOMOTIVE SERVICE REPRS | R. L. Polk & Co.               |
| 1960        | Sams Automotive Serv reprs    | R. L. Polk Co.                 |
| 1955        | Sams Automotive Serv          | R. L. Polk Co.                 |
| 1950        | Batinovich S J auto repr      | R. L. Polk & Co.               |
| 1945        | Kraft Cheese Co               | R. L. Polk Co.                 |
| 1940        | Kraft Phenix Cheese Corp      | R. L. Polk & Co.               |
| 1935        | Currell & Linke auto reprs    | R. L. Polk & Co. of California |
| 1930        | Auto Service and Machine Shop | R. L. Polk & Co. of California |
| 1922        | Emler R L                     | R. L. Polk Co.                 |

### 72 5TH ST N

| <u>Year</u> | <u>Uses</u>                   | <u>Source</u>    |
|-------------|-------------------------------|------------------|
| 2000        | LE PETIT TRIANON              | Haines & Company |
|             | CAMERON D H                   | Haines & Company |
|             | CENTRL HALL AT MTHR OLSNS INN | Haines & Company |
|             | CONTRACT MANAGEMENT COMPANY   | Haines & Company |
|             | LE PETITE TRIANON             | Haines & Company |
|             | MOTHER OLSONS INN             | Haines & Company |
|             | RICKS Cecil W                 | Haines & Company |
|             | TRIANON THEATRE               | Haines & Company |

## FINDINGS

| <u>Year</u> | <u>Uses</u>                           | <u>Source</u>                  |
|-------------|---------------------------------------|--------------------------------|
| 2000        | WATT Keith                            | Haines & Company               |
| 1996        | CONTRACT MANAGEMENT COMPANY           | Pacific Bell                   |
|             | TRIANON THEATRE                       | Pacific Bell                   |
|             | MOTHER OLSONS INN                     | Pacific Bell                   |
|             | 12 Marandino Joel D                   | Pacific Bell                   |
| 1975        | First Christian Assembly Truth Center | Pacific Telephone              |
| 1970        | First Christian Assembly Truth Center | R. L. Polk & Co.               |
| 1966        | FIRST CHRISTIAN ASSEMBLY CHURCH       | R. L. Polk & Co.               |
| 1960        | First Christian Assembly Church       | R. L. Polk Co.                 |
| 1955        | Farwell Wm Rev                        | R. L. Polk Co.                 |
|             | First Christian Assembly Church by    | R. L. Polk Co.                 |
| 1950        | First Christian Assembly Ch           | R. L. Polk & Co.               |
| 1945        | Christian Assembly Church             | R. L. Polk Co.                 |
| 1940        | Christian Assembly Church             | R. L. Polk & Co.               |
| 1935        | Christian Assembly                    | R. L. Polk & Co. of California |
| 1930        | Christian Assembly                    | R. L. Polk & Co. of California |

### 77 5TH ST N

| <u>Year</u> | <u>Uses</u>                                   | <u>Source</u>                  |
|-------------|---|--------------------------------|
| 2000        | APOSTOLIC ASMBLY                              | Haines & Company               |
|             | APOLSTOLIC ASMBLY                             | Haines & Company               |
| 1996        | APOLSTOLIC ASSEMBLY OF THE FAITH WI CHRIST    | Pacific Bell                   |
|             | APOSTOLIC ASSEMBLY OF THE FAITH IN CHRIST 1   | Pacific Bell                   |
| 1975        | Adventist Church                              | Pacific Telephone              |
|             | San Jose Central Seventh Day                  | Pacific Telephone              |
| 1970        | Church  | R. L. Polk & Co.               |
|             | San Jose Central Seventh Day Adventist        | R. L. Polk & Co.               |
| 1966        | SEVENTH DAY ADVENTIST CHURCH                  | R. L. Polk & Co.               |
| 1960        | Seventh day Adventist Church                  | R. L. Polk Co.                 |
| 1955        | Seventh day Adventist Church                  | R. L. Polk Co.                 |
| 1950        | Seventh Day Adventist Ch                      | R. L. Polk & Co.               |
| 1945        | Seventh Day Adventist Church                  | R. L. Polk Co.                 |
| 1940        | Universal Brotherhood of Spiritualists Church | R. L. Polk & Co.               |
|             | Roberts Temple                                | R. L. Polk & Co.               |
| 1935        | Universal Brotherhood of Spiritualists Church | R. L. Polk & Co. of California |
| 1930        | Universal Brotherhood of Spiritualists        | R. L. Polk & Co. of California |

## FINDINGS

### 80 5TH ST N

| <u>Year</u> | <u>Uses</u>        | <u>Source</u>                  |
|-------------|--------------------|--------------------------------|
| 1960        | Lees Helen Massage | R. L. Polk Co.                 |
| 1955        | Lovett Dorothy Mrs | R. L. Polk Co.                 |
| 1950        | Coate W E          | R. L. Polk & Co.               |
| 1945        | Coate W E          | R. L. Polk Co.                 |
| 1940        | Coate W E          | R. L. Polk & Co.               |
| 1935        | Smith Mary o       | R. L. Polk & Co. of California |
| 1930        | Smith Mary C       | R. L. Polk & Co. of California |
| 1925        | Smith G D          | R. L. Polk Co. of California   |
| 1922        | Smith G D          | R. L. Polk Co.                 |

### 90 5TH ST N

| <u>Year</u> | <u>Uses</u>                        | <u>Source</u>                  |
|-------------|------------------------------------|--------------------------------|
| 1975        | First Methodist Church Parking Lot | Pacific Telephone              |
| 1970        | Vacant                             | R. L. Polk & Co.               |
| 1960        | Vacant                             | R. L. Polk Co.                 |
| 1955        | Brenda Betty                       | R. L. Polk Co.                 |
| 1945        | Weller H S                         | R. L. Polk Co.                 |
| 1940        | Weller H S                         | R. L. Polk & Co.               |
| 1935        | Palmer C A                         | R. L. Polk & Co. of California |
| 1930        | Gleisberg A E                      | R. L. Polk & Co. of California |
| 1925        | Keesling G L                       | R. L. Polk Co. of California   |
| 1922        | Coombs Mrs M E                     | R. L. Polk Co.                 |

### 92 5TH ST N

| <u>Year</u> | <u>Uses</u>                                      | <u>Source</u>                  |
|-------------|--|--------------------------------|
| 2000        | NO CURRENT LISTING                               | Haines & Company               |
| 1975        | Century Hall Annex lodging hse                   | Pacific Telephone              |
| 1970        | Century Hall Annex lodging hse                   | R. L. Polk & Co.               |
|             | Bradford Mary B Mrs                              | R. L. Polk & Co.               |
| 1966        | CENTURY HALL ANNEX LODGING HSE<br>MILLER IVY MRS | R. L. Polk & Co.               |
| 1960        | Miller Ivy Mrs                                   | R. L. Polk Co.                 |
| 1955        | Mc Kenzie Mabel Mrs                              | R. L. Polk Co.                 |
| 1950        | Moore Helen                                      | R. L. Polk & Co.               |
| 1945        | Coombs Fannie Mrs                                | R. L. Polk Co.                 |
| 1940        | Smith L G Mrs                                    | R. L. Polk & Co.               |
|             | Coombs F W                                       | R. L. Polk & Co.               |
| 1935        | Coombs F   | R. L. Polk & Co. of California |

## FINDINGS

| <u>Year</u> | <u>Uses</u> | <u>Source</u>                  |
|-------------|-------------|--------------------------------|
| 1930        | Coombs F W  | R. L. Polk & Co. of California |
| 1925        | Coombs F W  | R. L. Polk Co. of California   |

### 95 5TH ST N

| <u>Year</u> | <u>Uses</u> | <u>Source</u>  |
|-------------|-------------|----------------|
| 1960        | Lee Herb Co | R. L. Polk Co. |

### 96 5TH ST N

| <u>Year</u> | <u>Uses</u>     | <u>Source</u>    |
|-------------|-----------------|------------------|
| 2000        | BUCHANAN James  | Haines & Company |
|             | SABANKAYA Semih | Haines & Company |

### 97 5TH ST N

| <u>Year</u> | <u>Uses</u>        | <u>Source</u>                  |
|-------------|--------------------|--------------------------------|
| 2000        | NO CURRENT LISTING | Haines & Company               |
| 1975        | Lee Herb Co        | Pacific Telephone              |
| 1970        | Lee Herb Co        | R. L. Polk & Co.               |
| 1966        | LEE HERB CO        | R. L. Polk & Co.               |
| 1960        | Lee Jas R osteo    | R. L. Polk Co.                 |
| 1955        | Lee James R osteo  | R. L. Polk Co.                 |
|             | Lee Herb Co        | R. L. Polk Co.                 |
| 1950        | Lee J R herbs      | R. L. Polk & Co.               |
| 1945        | Lee H G herbs      | R. L. Polk Co.                 |
| 1940        | Lee H G herbs      | R. L. Polk & Co.               |
| 1935        | Kee G K            | R. L. Polk & Co. of California |
|             | Pekin Herb Co      | R. L. Polk & Co. of California |
| 1930        | Mc Kee G K         | R. L. Polk & Co. of California |
|             | Lee H G            | R. L. Polk & Co. of California |
|             | Pekin Herb Co      | R. L. Polk & Co. of California |
| 1925        | Lee H G            | R. L. Polk Co. of California   |
| 1922        | Morgan S T         | R. L. Polk Co.                 |

### 98 5TH ST N

| <u>Year</u> | <u>Uses</u>         | <u>Source</u>    |
|-------------|---------------------|------------------|
| 2000        | LOYD Nancy          | Haines & Company |
|             | LOYD Lland          | Haines & Company |
| 1996        | Loyd Leland & Nancy | Pacific Bell     |
| 1966        | OLIVER H FRANK      | R. L. Polk & Co. |
| 1955        | Hoyle Lva L Mrs     | R. L. Polk Co.   |
| 1950        | Pack Helen Mrs      | R. L. Polk & Co. |

## FINDINGS

| <u>Year</u> | <u>Uses</u>      | <u>Source</u>                  |
|-------------|------------------|--------------------------------|
| 1945        | Reynolds C F     | R. L. Polk Co.                 |
|             | Holmes Lena Mrs  | R. L. Polk Co.                 |
| 1940        | Martin Mary L    | R. L. Polk & Co.               |
|             | Janisich Geo     | R. L. Polk & Co.               |
| 1935        | Martin M L Mrs   | R. L. Polk & Co. of California |
|             | Brun Anna J      | R. L. Polk & Co. of California |
| 1930        | Mc Nerny Alice L | R. L. Polk & Co. of California |
| 1925        | Gleisberg A E    | R. L. Polk Co. of California   |
|             | Fisher J W       | R. L. Polk Co. of California   |
| 1922        | Coombs F W       | R. L. Polk Co.                 |

### 99 5TH ST N

| <u>Year</u> | <u>Uses</u>      | <u>Source</u>                  |
|-------------|------------------|--------------------------------|
| 2000        | LEE Lily         | Haines & Company               |
| 1975        | Lee James R phys | Pacific Telephone              |
| 1970        | Lee James R phys | R. L. Polk & Co.               |
|             | Lee Beverly      | R. L. Polk & Co.               |
| 1966        | LEE JAMES R PHYS | R. L. Polk & Co.               |
| 1955        | Lee Jas R        | R. L. Polk Co.                 |
| 1935        | Lee J E          | R. L. Polk & Co. of California |
|             | Eng K J Mrs      | R. L. Polk & Co. of California |
| 1930        | Eng K J Mrs      | R. L. Polk & Co. of California |
| 1925        | Cochrane Mrs B R | R. L. Polk Co. of California   |
| 1922        | Oehm J B         | R. L. Polk Co.                 |

### 100 5TH ST N

| <u>Year</u> | <u>Uses</u>                                | <u>Source</u>     |
|-------------|--|-------------------|
| 2000        | NO CURRENT LISTING                         | Haines & Company  |
| 1975        | Oliver H Frank                             | Pacific Telephone |
| 1970        | Oliver H Frank Co geni contr               | R. L. Polk & Co.  |
|             | Oliver H Frank                             | R. L. Polk & Co.  |
| 1966        | CENTURY HALL DOPMITORY                     | R. L. Polk & Co.  |
|             | OLIVER H FRANK CO BLDG CONTR CY            | R. L. Polk & Co.  |
| 1960        | Oliver H Frank Co bldg contr and fl laying | R. L. Polk Co.    |
|             | Oliver Hural F                             | R. L. Polk Co.    |
| 1945        | Jefferson Sadie                            | R. L. Polk Co.    |
|             | Ray W A                                    | R. L. Polk Co.    |
| 1940        | Jefferson Sadie E                          | R. L. Polk & Co.  |
|             | Ray W A                                    | R. L. Polk & Co.  |

## FINDINGS

| <u>Year</u> | <u>Uses</u>       | <u>Source</u>                  |
|-------------|-------------------|--------------------------------|
| 1935        | Bowden A M Mrs    | R. L. Polk & Co. of California |
|             | Jefferson Sadie E | R. L. Polk & Co. of California |
|             | Ray W A           | R. L. Polk & Co. of California |
| 1930        | Bowden Alice Mrs  | R. L. Polk & Co. of California |
|             | Jefferson S E Mrs | R. L. Polk & Co. of California |
|             | Martin Mary       | R. L. Polk & Co. of California |
| 1925        | Whiteside Mrs L L | R. L. Polk Co. of California   |
| 1922        | Hiller E F        | R. L. Polk Co.                 |
|             | Launtz Mrs S C    | R. L. Polk Co.                 |

### 101 5TH ST N

| <u>Year</u> | <u>Uses</u>                     | <u>Source</u>                  |
|-------------|---------------------------------|--------------------------------|
| 2000        | SABANKAYA Semih                 | Haines & Company               |
| 1975        | Huntleys House rest home        | Pacific Telephone              |
| 1970        | Holland Home lodgings           | R. L. Polk & Co.               |
| 1966        | CENTURY DORMITORY ANNEX         | R. L. Polk & Co.               |
| 1960        | Good Brother Hall furnished rms | R. L. Polk Co.                 |
|             | Alexander Chas D                | R. L. Polk Co.                 |
| 1955        | Campbell Manor                  | R. L. Polk Co.                 |
|             | OMalley Josephine               | R. L. Polk Co.                 |
| 1950        | Powell Genevieve Mrs            | R. L. Polk & Co.               |
|             | 1/2 Vacant                      | R. L. Polk & Co.               |
| 1945        | Crowley R L                     | R. L. Polk Co.                 |
|             | 1/2 Schlosser L A Mrs           | R. L. Polk Co.                 |
| 1940        | Brooks W L                      | R. L. Polk & Co.               |
|             | 1/2 Schlosser Genevieve J       | R. L. Polk & Co.               |
| 1935        | Bale J D                        | R. L. Polk & Co. of California |
|             | Halstead T W                    | R. L. Polk & Co. of California |
|             | Perrazo Lila o                  | R. L. Polk & Co. of California |
|             | Schlosser Lottie Mrs            | R. L. Polk & Co. of California |
| 1930        | Perrazo Lila Mrs                | R. L. Polk & Co. of California |
| 1925        | Bull Mrs Gertrude               | R. L. Polk Co. of California   |
|             | Miller Mrs S E                  | R. L. Polk Co. of California   |
| 1922        | Miller Mrs S E                  | R. L. Polk Co.                 |
|             | Moore Chas                      | R. L. Polk Co.                 |

### 106 5TH ST N

| <u>Year</u> | <u>Uses</u>    | <u>Source</u>    |
|-------------|----------------|------------------|
| 2000        | VERDUGO Carlos | Haines & Company |

## FINDINGS

| <u>Year</u> | <u>Uses</u>                | <u>Source</u>                  |
|-------------|----------------------------|--------------------------------|
| 2000        | VERGARA Guadalupe          | Haines & Company               |
|             | VALERIO Belidulfa          | Haines & Company               |
|             | TRAN Hai                   | Haines & Company               |
|             | NGUYEN Uy                  | Haines & Company               |
|             | LOPEZ Emeslo               | Haines & Company               |
|             | HERNANDEZ Ricardo M        | Haines & Company               |
|             | CARRILLO Gabnel            | Haines & Company               |
|             | BUI Thi                    | Haines & Company               |
|             | APARTMENTS                 | Haines & Company               |
| 1996        | A Nguyen Ken :l            | Pacific Bell                   |
| 1975        | Heisey Rooming House       | Pacific Telephone              |
| 1970        | Heisey Rooming llouse      | R. L. Polk & Co.               |
| 1966        | HEISEY ANNEX LODGING HOUSE | R. L. Polk & Co.               |
|             | HEISEY HAROLD              | R. L. Polk & Co.               |
| 1960        | Ulleseit Fred              | R. L. Polk Co.                 |
| 1955        | Duchess Hall               | R. L. Polk Co.                 |
|             | Depew Evelyn Mrs           | R. L. Polk Co.                 |
| 1950        | Turner Ann                 | R. L. Polk & Co.               |
| 1945        | Mc Millan A F chiropractor | R. L. Polk Co.                 |
|             | Mac Millan D L             | R. L. Polk Co.                 |
| 1940        | Mc Millan A F chiropractor | R. L. Polk & Co.               |
| 1935        | Clipper F G                | R. L. Polk & Co. of California |
| 1930        | Clipper F G                | R. L. Polk & Co. of California |
| 1925        | Clipper F G                | R. L. Polk Co. of California   |
| 1922        | Berry C B                  | R. L. Polk Co.                 |

### 110 5TH ST N

| <u>Year</u> | <u>Uses</u>      | <u>Source</u>                  |
|-------------|------------------|--------------------------------|
| 1950        | Beckner Ruth Mrs | R. L. Polk & Co.               |
| 1945        | Maddry W A       | R. L. Polk Co.                 |
|             | Maddry C C       | R. L. Polk Co.                 |
| 1940        | Mc Millan A F    | R. L. Polk & Co.               |
| 1935        | Smith F T        | R. L. Polk & Co. of California |
|             | Smith M L Mrs    | R. L. Polk & Co. of California |
| 1930        | Smith M L Mrs    | R. L. Polk & Co. of California |
| 1925        | Smith Mrs M L    | R. L. Polk Co. of California   |
| 1922        | Smith F T        | R. L. Polk Co.                 |



## FINDINGS

### 114 5TH ST N

| <u>Year</u> | <u>Uses</u>          | <u>Source</u>                  |
|-------------|----------------------|--------------------------------|
| 2000        | MOORREE John P       | Haines & Company               |
| 1996        | Moore John P         | Pacific Bell                   |
| 1975        | Schnabel Mabel L Mrs | Pacific Telephone              |
| 1970        | Schnabel Marbell Mrs | R. L. Polk & Co.               |
| 1966        | SCHNABEL MARBELL MRS | R. L. Polk & Co.               |
| 1960        | Greig Clarice        | R. L. Polk Co.                 |
|             | Hays Helen J Mrs     | R. L. Polk Co.                 |
|             | Schnabel Marbell Mrs | R. L. Polk Co.                 |
| 1955        | Schnabel Ernest W    | R. L. Polk Co.                 |
| 1950        | Schnabel Stella      | R. L. Polk & Co.               |
| 1945        | Schnabel Stella Mrs  | R. L. Polk Co.                 |
| 1940        | Schnabel E W         | R. L. Polk & Co.               |
| 1935        | Schnabel E W o       | R. L. Polk & Co. of California |
| 1930        | Schnabel E W         | R. L. Polk & Co. of California |
| 1925        | Schnabel E W         | R. L. Polk Co. of California   |
| 1922        | Schnabel E W         | R. L. Polk Co.                 |

### 117 5TH ST N

| <u>Year</u> | <u>Uses</u>                 | <u>Source</u>                  |
|-------------|-----------------------------|--------------------------------|
| 2000        | WATT Keith                  | Haines & Company               |
| 1970        | Blocks Century Dorm lodging | R. L. Polk & Co.               |
|             | Block Emil                  | R. L. Polk & Co.               |
| 1966        | CENTURY DORMITORY LODGING   | R. L. Polk & Co.               |
|             | BLOCK EMIL                  | R. L. Polk & Co.               |
| 1960        | Anjo Harold P plmb contr    | R. L. Polk Co.                 |
|             | Hale Pumehana boarding hse  | R. L. Polk Co.                 |
| 1955        | Lee Ann Hall                | R. L. Polk Co.                 |
|             | Russell Alice D Mrs         | R. L. Polk Co.                 |
| 1950        | Wachob V S Mrs              | R. L. Polk & Co.               |
| 1945        | Pollard Frank               | R. L. Polk Co.                 |
|             | Mason E M Mrs               | R. L. Polk Co.                 |
| 1940        | Ridley Gilbert              | R. L. Polk & Co.               |
|             | Rosalie Apartments          | R. L. Polk & Co.               |
|             | Murray G A Mrs              | R. L. Polk & Co.               |
| 1935        | Rosalie Apartments          | R. L. Polk & Co. of California |
|             | Aker A S                    | R. L. Polk & Co. of California |
|             | Angel Nell Mrs              | R. L. Polk & Co. of California |
|             | Butz Chas                   | R. L. Polk & Co. of California |

## FINDINGS

| <u>Year</u> | <u>Uses</u>          | <u>Source</u>                  |
|-------------|----------------------|--------------------------------|
| 1935        | Chissessi Geo        | R. L. Polk & Co. of California |
|             | Cooksey A T          | R. L. Polk & Co. of California |
|             | Cowman M G           | R. L. Polk & Co. of California |
|             | Happ Charlotte nurse | R. L. Polk & Co. of California |
|             | Krause E R           | R. L. Polk & Co. of California |
|             | Murray G A Mrs       | R. L. Polk & Co. of California |
|             | Williams A J Mrs     | R. L. Polk & Co. of California |
| 1930        | Biersdorff F L       | R. L. Polk & Co. of California |
|             | Horr inca Mrs        | R. L. Polk & Co. of California |
| 1925        | Ronna Rooms          | R. L. Polk Co. of California   |
| 1922        | Bennett Mrs Margaret | R. L. Polk Co.                 |

### 122 5TH ST N

| <u>Year</u> | <u>Uses</u>          | <u>Source</u>                  |
|-------------|----------------------|--------------------------------|
| 2000        | GLAZER Amy           | Haines & Company               |
| 1975        | Bert Anna Mrs        | Pacific Telephone              |
| 1970        | Vilmure Nora Mrs     | R. L. Polk & Co.               |
| 1966        | VILMURE NORA MRS     | R. L. Polk & Co.               |
| 1960        | Dose Velma B Mrs     | R. L. Polk Co.                 |
| 1955        | Dose Velma B Mrs     | R. L. Polk Co.                 |
| 1950        | Mancini E A real est | R. L. Polk & Co.               |
| 1945        | Mancini E A          | R. L. Polk Co.                 |
| 1940        | Monahan Eliz A       | R. L. Polk & Co.               |
|             | Jennings J J         | R. L. Polk & Co.               |
| 1935        | Monahan Thomas o     | R. L. Polk & Co. of California |
| 1930        | Monahan Thos         | R. L. Polk & Co. of California |
| 1925        | Monahan Thos         | R. L. Polk Co. of California   |
| 1922        | Bassett Harvey       | R. L. Polk Co.                 |

### 125 5TH ST N

| <u>Year</u> | <u>Uses</u> | <u>Source</u>                  |
|-------------|-------------|--------------------------------|
| 1940        | Vacant      | R. L. Polk & Co.               |
| 1935        | Vacant      | R. L. Polk & Co. of California |
| 1930        | Vacant      | R. L. Polk & Co. of California |
| 1922        | Vacant      | R. L. Polk Co.                 |

### 127 5TH ST N

| <u>Year</u> | <u>Uses</u>  | <u>Source</u>  |
|-------------|--------------|----------------|
| 1945        | Berhorst B H | R. L. Polk Co. |

## FINDINGS

| <u>Year</u> | <u>Uses</u>      | <u>Source</u>                  |
|-------------|------------------|--------------------------------|
| 1945        | Butler D C       | R. L. Polk Co.                 |
| 1940        | Sparks Jesse     | R. L. Polk & Co.               |
| 1935        | Sweet Chloe Mrs  | R. L. Polk & Co. of California |
| 1930        | Palmer R H Mrs   | R. L. Polk & Co. of California |
| 1925        | Melia Natale     | R. L. Polk Co. of California   |
|             | Costanza Antony  | R. L. Polk Co. of California   |
| 1922        | Costanza Vincent | R. L. Polk Co.                 |

### 129 5TH ST N

| <u>Year</u> | <u>Uses</u>          | <u>Source</u>     |
|-------------|----------------------|-------------------|
| 2000        | APARTMENTS           | Haines & Company  |
|             | CHAVEZ Grace         | Haines & Company  |
|             | CHAVEZ Raymond       | Haines & Company  |
|             | CUELLAS Alejandrnnal | Haines & Company  |
|             | FARR Hashem          | Haines & Company  |
|             | MORENO Bertha        | Haines & Company  |
|             | ORDONEZ Guadalupe    | Haines & Company  |
|             | SALASLAZO Alejandro  | Haines & Company  |
|             | SMITH David          | Haines & Company  |
| 1996        | 2 Varela Ezequiel    | Pacific Bell      |
|             | 8 Garibo Mariaino    | Pacific Bell      |
|             | 11 Mata Abel         | Pacific Bell      |
|             | 16 Vizcarrondo Jose  | Pacific Bell      |
| 1975        | Executive Arms apts  | Pacific Telephone |
|             | Gray Salina          | Pacific Telephone |
|             | Sandoval Richd J     | Pacific Telephone |
|             | Martin Louis G       | Pacific Telephone |
|             | Vacant               | Pacific Telephone |
|             | Castano Alfred       | Pacific Telephone |
|             | Rosenstein David M   | Pacific Telephone |
|             | Vacant               | Pacific Telephone |
|             | Miller Christopher   | Pacific Telephone |
|             | Johnson Gloria       | Pacific Telephone |
|             | Chen Larry           | Pacific Telephone |
|             | Vacant               | Pacific Telephone |
|             | Mostofi Mohammad T   | Pacific Telephone |
|             | Sinner Stephen B     | Pacific Telephone |
|             | Bottey Joyce         | Pacific Telephone |
|             | Vacant               | Pacific Telephone |

## FINDINGS

| <u>Year</u> | <u>Uses</u>         | <u>Source</u>     |
|-------------|---------------------|-------------------|
| 1975        | Iperario M          | Pacific Telephone |
| 1970        | Thomas Ollye        | R. L. Polk & Co.  |
|             | Cotez Judy          | R. L. Polk & Co.  |
|             | Melle Jean          | R. L. Polk & Co.  |
|             | Wada Lew            | R. L. Polk & Co.  |
|             | Moore Richd         | R. L. Polk & Co.  |
|             | Executive Arms apts | R. L. Polk & Co.  |
|             | Dean Kathleen       | R. L. Polk & Co.  |
|             | Berryessa Michi     | R. L. Polk & Co.  |
|             | Martin Louis G      | R. L. Polk & Co.  |
|             | Hunter Thos F       | R. L. Polk & Co.  |
|             | Moneles Lloyd       | R. L. Polk & Co.  |
|             | Rose Rose A Mrs     | R. L. Polk & Co.  |
|             | Vacant              | R. L. Polk & Co.  |
|             | Enderlin Nadine     | R. L. Polk & Co.  |
|             | Kishida Gerry       | R. L. Polk & Co.  |
|             | OConnor R C         | R. L. Polk & Co.  |
|             | Taniguchi Steve     | R. L. Polk & Co.  |
| 1966        | APARTMENTS          | R. L. Polk & Co.  |
|             | BERMAN CAROLINE L   | R. L. Polk & Co.  |
|             | QUIRE LINDA         | R. L. Polk & Co.  |
|             | SERVICE ROBT N      | R. L. Polk & Co.  |
|             | WALKER FRED W       | R. L. Polk & Co.  |
|             | VACANT              | R. L. Polk & Co.  |
|             | JONES D M           | R. L. Polk & Co.  |
|             | SHIRACHI A R        | R. L. Polk & Co.  |
|             | RUMBLE ROBT P       | R. L. Polk & Co.  |
|             | VACANT              | R. L. Polk & Co.  |
|             | VACANT              | R. L. Polk & Co.  |
|             | COMPTON BRUCE       | R. L. Polk & Co.  |
|             | YOSHIDA JEANNE      | R. L. Polk & Co.  |
|             | THOMAS OLLYE        | R. L. Polk & Co.  |
|             | LILLIE GARY         | R. L. Polk & Co.  |
|             | MAYNARD CAROLYN     | R. L. Polk & Co.  |
|             | VACANT              | R. L. Polk & Co.  |
|             | VACANT              | R. L. Polk & Co.  |
| 1960        | Parker Florence Mrs | R. L. Polk Co.    |
| 1955        | Parker Florence     | R. L. Polk Co.    |

## FINDINGS

| <u>Year</u> | <u>Uses</u>        | <u>Source</u>                  |
|-------------|--------------------|--------------------------------|
| 1950        | Parker F L Mrs     | R. L. Polk & Co.               |
| 1945        | Mc Kiernan E C Mrs | R. L. Polk Co.                 |
| 1940        | Mc Kiernan E C Mrs | R. L. Polk & Co.               |
| 1935        | Mc Keirnan E C Mrs | R. L. Polk & Co. of California |
|             | Nalley A E Mrs     | R. L. Polk & Co. of California |
|             | Peck Amy Mrs       | R. L. Polk & Co. of California |
| 1930        | Nalley A E Mrs     | R. L. Polk & Co. of California |
| 1925        | Blaisdell H S      | R. L. Polk Co. of California   |
|             | Shannon Mrs S J    | R. L. Polk Co. of California   |
| 1922        | Manion L H         | R. L. Polk Co.                 |

### 131 5TH ST N

| <u>Year</u> | <u>Uses</u> | <u>Source</u>  |
|-------------|-------------|----------------|
| 1960        | Vacant      | R. L. Polk Co. |

### 132 5TH ST N

| <u>Year</u> | <u>Uses</u>                      | <u>Source</u>     |
|-------------|----------------------------------|-------------------|
| 2000        | FIGUEROA G F                     | Haines & Company  |
|             | MCGETTIGAN Michael               | Haines & Company  |
|             | RODRIGUEZ Abel                   | Haines & Company  |
|             | RODRIGUEZGONZALZ Bendo           | Haines & Company  |
| 1996        | 10 Rodriguez Gonzalez Benito I f | Pacific Bell      |
|             | 15 Perez Martha Consuelo         | Pacific Bell      |
| 1975        | Executive Suites                 | Pacific Telephone |
|             | Lenahan Lawrence D               | Pacific Telephone |
|             | Mc Laughlin Lonnie               | Pacific Telephone |
|             | Hill Daylan                      | Pacific Telephone |
|             | Chen Cynthia                     | Pacific Telephone |
|             | Orosco J L                       | Pacific Telephone |
|             | Marzouk Emily                    | Pacific Telephone |
|             | Vacant                           | Pacific Telephone |
|             | Vacant                           | Pacific Telephone |
|             | Bringas Douglas                  | Pacific Telephone |
|             | Saul Darrell                     | Pacific Telephone |
|             | Vacant                           | Pacific Telephone |
|             | Manuel Mildred                   | Pacific Telephone |
|             | Vallegos Danl                    | Pacific Telephone |
|             | Castillega Leonard R             | Pacific Telephone |
|             | Vacant                           | Pacific Telephone |

## FINDINGS

| <u>Year</u> | <u>Uses</u>               | <u>Source</u>                  |
|-------------|---------------------------|--------------------------------|
| 1975        | Torres Dorothy Mrs        | Pacific Telephone              |
|             | STREEr CONTINUED          | Pacific Telephone              |
|             | Ratliff Michi             | Pacific Telephone              |
|             | Jacksteit Steve           | Pacific Telephone              |
| 1970        | Executive Suites          | R. L. Polk & Co.               |
|             | Satan Kunimitu            | R. L. Polk & Co.               |
|             | Cornett Joe               | R. L. Polk & Co.               |
|             | Rondman Leonard           | R. L. Polk & Co.               |
|             | Linsmeier Wm              | R. L. Polk & Co.               |
|             | Bradford Mary             | R. L. Polk & Co.               |
|             | Bornstein Mary J          | R. L. Polk & Co.               |
|             | Young Robt                | R. L. Polk & Co.               |
|             | Carson Linda              | R. L. Polk & Co.               |
|             | Cherry M R                | R. L. Polk & Co.               |
|             | Black Dennis              | R. L. Polk & Co.               |
|             | Gross Carole              | R. L. Polk & Co.               |
|             | Carhrey Craig             | R. L. Polk & Co.               |
|             | Chapman Roger A           | R. L. Polk & Co.               |
|             | Korar Benn                | R. L. Polk & Co.               |
|             | Paullus Karen             | R. L. Polk & Co.               |
|             | Vacant                    | R. L. Polk & Co.               |
| 1966        | VILLERIA EDW J            | R. L. Polk & Co.               |
| 1960        | Reed Susie E Mrs furn rms | R. L. Polk Co.                 |
| 1955        | Reed Susie E Mrs          | R. L. Polk Co.                 |
| 1950        | Reed W B                  | R. L. Polk & Co.               |
| 1945        | Reed W B                  | R. L. Polk Co.                 |
| 1940        | Billiou R J               | R. L. Polk & Co.               |
| 1935        | Billiou R J               | R. L. Polk & Co. of California |
| 1930        | Billiou R J               | R. L. Polk & Co. of California |
| 1925        | Billion R J               | R. L. Polk Co. of California   |
| 1922        | Billiou R J               | R. L. Polk Co.                 |

### 135 5TH ST N

| <u>Year</u> | <u>Uses</u> | <u>Source</u>                  |
|-------------|-------------|--------------------------------|
| 1935        | Vacant      | R. L. Polk & Co. of California |

### 137 5TH ST N

| <u>Year</u> | <u>Uses</u> | <u>Source</u>    |
|-------------|-------------|------------------|
| 2000        | DOAN Chuong | Haines & Company |

## FINDINGS

| <u>Year</u> | <u>Uses</u>              | <u>Source</u>                  |
|-------------|--------------------------|--------------------------------|
| 1970        | Stoecklmann Alf          | R. L. Polk & Co.               |
| 1966        | JANES CLAIR W            | R. L. Polk & Co.               |
| 1960        | Vacant                   | R. L. Polk Co.                 |
| 1955        | Maro Carmen J bldg contr | R. L. Polk Co.                 |
| 1950        | Naramore E L Mrs         | R. L. Polk & Co.               |
| 1945        | Naramore Louise          | R. L. Polk Co.                 |
| 1940        | Naramore Louise Mrs      | R. L. Polk & Co.               |
| 1935        | Naramore Louise Mrs      | R. L. Polk & Co. of California |
| 1930        | Naramore Louise Mrs      | R. L. Polk & Co. of California |
| 1925        | Naramore Mrs Louise      | R. L. Polk Co. of California   |
|             | Cunningham Mrs Ella      | R. L. Polk Co. of California   |
| 1922        | Naramore Mrs Louise      | R. L. Polk Co.                 |
|             | Lenz Mrs Elizabeth       | R. L. Polk Co.                 |

### 140 5TH ST N

| <u>Year</u> | <u>Uses</u>        | <u>Source</u>    |
|-------------|--------------------|------------------|
| 2000        | NO CURRENT LISTING | Haines & Company |

### 144 5TH ST N

| <u>Year</u> | <u>Uses</u>                                      | <u>Source</u>     |
|-------------|--|-------------------|
| 2000        | BLOCK Gabriel                                    | Haines & Company  |
|             | BLOCK Henry                                      | Haines & Company  |
|             | BLOCKS ADULT RSDNTL                              | Haines & Company  |
| 1996        | Block Henry & Gabriel                            | Pacific Bell      |
|             | BLOCKS AIDULTS RESIDENTIAL FACILITY              | Pacific Bell      |
| 1975        | Blocks Board & Care lodging hse                  | Pacific Telephone |
|             | Block Emil                                       | Pacific Telephone |
| 1970        | Fortunes Inn                                     | R. L. Polk & Co.  |
|             | Jones H F  | R. L. Polk & Co.  |
| 1966        | CLARA ELEN GUEST HOUSE LODGINGS                  | R. L. Polk & Co.  |
|             | GREIG CLARICE MRS                                | R. L. Polk & Co.  |
| 1960        | First Christian Assembly Ch Guest House lodgings | R. L. Polk Co.    |
|             | Blum Marguerite L Rev                            | R. L. Polk Co.    |
| 1955        | House of Rest                                    | R. L. Polk Co.    |
|             | Blum Marguerite L                                | R. L. Polk Co.    |
| 1950        | House of Rest                                    | R. L. Polk & Co.  |
|             | Blum Marguerite                                  | R. L. Polk & Co.  |

## FINDINGS

| <u>Year</u> | <u>Uses</u>  | <u>Source</u>  |
|-------------|--|--|
| 1945        | House of Rest<br>Fales Maude J<br>Farwell Wm Rev     | R. L. Polk Co.<br>R. L. Polk Co.<br>R. L. Polk Co.   |
| 1940        | Farwell Wm Rev<br>House of Rest                      | R. L. Polk & Co.<br>R. L. Polk & Co.   |
| 1935        | Farwell Wm Rev<br>House of Rest<br>Thrift Harriett A | R. L. Polk & Co. of California<br>R. L. Polk & Co. of California<br>R. L. Polk & Co. of California |
| 1930        | House of Rest<br>Wilson Elsie                        | R. L. Polk & Co. of California<br>R. L. Polk & Co. of California                                   |
| 1925        | Jameson Boadicea T                                   | R. L. Polk Co. of California   |

### 145 5TH ST N

| <u>Year</u> | <u>Uses</u>                         | <u>Source</u>                        |
|-------------|-------------------------------------|--------------------------------------|
| 2000        | GARCIA P M                          | Haines & Company                     |
| 1975        | Garcia Paul M                       | Pacific Telephone                    |
| 1970        | Garcia Paul M<br>Garcia Lupe        | R. L. Polk & Co.<br>R. L. Polk & Co. |
| 1966        | BROADWAY GLENN<br>REYNOLDS WESLEY E | R. L. Polk & Co.<br>R. L. Polk & Co. |
| 1960        | Burklow R W<br>Estrada Dan          | R. L. Polk Co.<br>R. L. Polk Co.     |
| 1955        | Zapletal Michl                      | R. L. Polk Co.                       |
| 1950        | Moye Elmer<br>Zapletal Mich         | R. L. Polk & Co.<br>R. L. Polk & Co. |
| 1945        | Brown C W                           | R. L. Polk Co.                       |
| 1940        | Roger E W                           | R. L. Polk & Co.                     |
| 1935        | Palmer R H Mrs                      | R. L. Polk & Co. of California       |
| 1930        | Randall C E                         | R. L. Polk & Co. of California       |
| 1925        | Randall C E                         | R. L. Polk Co. of California         |
| 1922        | Randall C E                         | R. L. Polk Co.                       |

### 148 5TH ST N

| <u>Year</u> | <u>Uses</u> | <u>Source</u>    |
|-------------|-------------|------------------|
| 1950        | Mc Cune F J | R. L. Polk & Co. |

### 151 5TH ST N

| <u>Year</u> | <u>Uses</u>    | <u>Source</u>    |
|-------------|----------------|------------------|
| 2000        | REYNAGA Mana G | Haines & Company |



## FINDINGS

| <u>Year</u> | <u>Uses</u>         | <u>Source</u>                  |
|-------------|---------------------|--------------------------------|
| 1996        | Hernandez Vidal     | Pacific Bell                   |
| 1975        | Keeton Alice Mrs    | Pacific Telephone              |
| 1970        | Keeton Alice Mrs    | R. L. Polk & Co.               |
| 1966        | KEETON ALICE        | R. L. Polk & Co.               |
| 1960        | Silva Emilita G Mrs | R. L. Polk Co.                 |
|             | Di Benedetto John J | R. L. Polk Co.                 |
| 1955        | Vacant              | R. L. Polk Co.                 |
| 1950        | Spinetti Eliz Mrs   | R. L. Polk & Co.               |
| 1945        | Jackson T R         | R. L. Polk Co.                 |
| 1940        | Weber Henry         | R. L. Polk & Co.               |
| 1935        | Leslie J M          | R. L. Polk & Co. of California |
| 1930        | Gomez John jr       | R. L. Polk & Co. of California |
| 1925        | Ash E E             | R. L. Polk Co. of California   |
| 1922        | Ash E E             | R. L. Polk Co.                 |

### 153 5TH ST N

| <u>Year</u> | <u>Uses</u>               | <u>Source</u>                  |
|-------------|---------------------------|--------------------------------|
| 2000        | LOPEZ Roman Hernandez     | Haines & Company               |
|             | RUIZHERNANDEZ Mana        | Haines & Company               |
| 1996        | REAR Ruiz Hernandez Maria | Pacific Bell                   |
| 1975        | Kumler Sherrill A         | Pacific Telephone              |
|             | / Schwarzbach Josef       | Pacific Telephone              |
| 1970        | Garcia Benjamin           | R. L. Polk & Co.               |
|             | Schwarzbach Josef         | R. L. Polk & Co.               |
| 1966        | GARCIA PAUL M             | R. L. Polk & Co.               |
|             | 1/2 SCHWARZBACH JOSEF     | R. L. Polk & Co.               |
| 1960        | Ash Grace T Mrs           | R. L. Polk Co.                 |
|             | 1/2 Steelman Otis W       | R. L. Polk Co.                 |
| 1955        | Ash Grace T Mrs           | R. L. Polk Co.                 |
|             | 1/2 Steelman Otis W       | R. L. Polk Co.                 |
| 1950        | Ash Trina Mrs             | R. L. Polk & Co.               |
|             | 1/2 Tobin Jeanette Mrs    | R. L. Polk & Co.               |
| 1945        | Ash F R                   | R. L. Polk Co.                 |
|             | Simmons Sidney            | R. L. Polk Co.                 |
| 1940        | Ash F R                   | R. L. Polk & Co.               |
|             | 1/2 Vacant                | R. L. Polk & Co.               |
| 1935        | Ash F R shoe repr         | R. L. Polk & Co. of California |
|             | 1/2 Spencer Ray           | R. L. Polk & Co. of California |
| 1930        | Ash F R                   | R. L. Polk & Co. of California |

## FINDINGS

| <u>Year</u> | <u>Uses</u>  | <u>Source</u>                  |
|-------------|--------------|--------------------------------|
| 1930        | Johnson Alfd | R. L. Polk & Co. of California |
| 1925        | Ward T C     | R. L. Polk Co. of California   |
|             | Ash P F rear | R. L. Polk Co. of California   |
| 1922        | Ash F R      | R. L. Polk Co.                 |
|             | Ward T C     | R. L. Polk Co.                 |

### 156 5TH ST N

| <u>Year</u> | <u>Uses</u>        | <u>Source</u>                  |
|-------------|--------------------|--------------------------------|
| 2000        | JAUREGUI Rickey    | Haines & Company               |
|             | HANCOCK Terece J   | Haines & Company               |
|             | JACKSON Ricky      | Haines & Company               |
|             | CARDOVA Larry L    | Haines & Company               |
|             | BLOCK Henry        | Haines & Company               |
|             | APARTMENTS         | Haines & Company               |
| 1996        | A 1 Foster Steven  | Pacific Bell                   |
| 1975        | Kawesky Walter     | Pacific Telephone              |
| 1970        | Bullman Trudedal   | R. L. Polk & Co.               |
| 1966        | CARRASCO SOLADID S | R. L. Polk & Co.               |
| 1960        | Vacant             | R. L. Polk Co.                 |
| 1955        | Martin Jos J       | R. L. Polk Co.                 |
|             | Hays Helen J Mrs   | R. L. Polk Co.                 |
| 1950        | Hays H J Mrs       | R. L. Polk & Co.               |
| 1945        | Ballreich H F      | R. L. Polk Co.                 |
| 1940        | Palmer M N         | R. L. Polk & Co.               |
| 1935        | Halstead E V Mrs   | R. L. Polk & Co. of California |
|             | Johnson M N Mrs    | R. L. Polk & Co. of California |
| 1930        | Vacant             | R. L. Polk & Co. of California |
| 1925        | Courtney R E       | R. L. Polk Co. of California   |
| 1922        | Putman Tarrant     | R. L. Polk Co.                 |

### 157 5TH ST N

| <u>Year</u> | <u>Uses</u>     | <u>Source</u>     |
|-------------|-----------------|-------------------|
| 2000        | LIU Alex        | Haines & Company  |
|             | OLVERA Rocio D  | Haines & Company  |
| 1996        | 2 Lopez Tereso  | Pacific Bell      |
| 1975        | Turney Ida      | Pacific Telephone |
|             | Dickens Hattie  | Pacific Telephone |
|             | Stears Donald L | Pacific Telephone |
|             | Mc Carthy Grace | Pacific Telephone |

## FINDINGS

| <u>Year</u> | <u>Uses</u>                 | <u>Source</u>                        |
|-------------|-----------------------------|--------------------------------------|
| 1975        | Jansen Lenola C Mrs         | Pacific Telephone                    |
|             | Apartments                  | Pacific Telephone                    |
|             | Hoffman T                   | Pacific Telephone                    |
| 1970        | Preffer Ray                 | R. L. Polk & Co.                     |
|             | Payne John                  | R. L. Polk & Co.                     |
|             | Shoop John                  | R. L. Polk & Co.                     |
|             | Pfeiffer Ray L              | R. L. Polk & Co.                     |
|             | Apartments                  | R. L. Polk & Co.                     |
|             | Jansen Linda Mrs            | R. L. Polk & Co.                     |
|             | Clarey Rachel Mrs           | R. L. Polk & Co.                     |
| 1966        | VACANT                      | R. L. Polk & Co.                     |
|             | KOSKEY PEARL N MRS          | R. L. Polk & Co.                     |
|             | VACANT APTS                 | R. L. Polk & Co.                     |
|             | JANSEN ALBERT<br>APARTMENTS | R. L. Polk & Co.<br>R. L. Polk & Co. |

### 159 5TH ST N

| <u>Year</u> | <u>Uses</u>     | <u>Source</u>                  |
|-------------|-----------------|--------------------------------|
| 1960        | Vacant          | R. L. Polk Co.                 |
| 1955        | Grennman S C    | R. L. Polk Co.                 |
| 1950        | Mc Kinney H W   | R. L. Polk & Co.               |
| 1945        | Calles Emma Mrs | R. L. Polk Co.                 |
| 1940        | Calles E S Mrs  | R. L. Polk & Co.               |
| 1935        | Calle E E Mrs o | R. L. Polk & Co. of California |
| 1930        | Calles E E Mrs  | R. L. Polk & Co. of California |
| 1925        | Calles Mrs E E  | R. L. Polk Co. of California   |
| 1922        | Callas Mrs E E  | R. L. Polk Co.                 |

### 160 5TH ST N

| <u>Year</u> | <u>Uses</u>          | <u>Source</u>                          |
|-------------|----------------------|--|
| 2000        | MCDOWELL Mike        | Haines & Company                       |
|             | RIVASMACIAL Fransico | Haines & Company                       |
|             | ALVAREZ Pncilliano   | Haines & Company                       |
| 1996        | 1 Musquez Daniel:    | Pacific Bell                           |
| 1975        | Apartments           | Pacific Telephone                      |
|             | Valmizza Lester      | Pacific Telephone                      |
|             | Medina Frank         | Pacific Telephone                      |
|             | Largo Lucy<br>Cruz M | Pacific Telephone<br>Pacific Telephone |

## FINDINGS

| <u>Year</u> | <u>Uses</u>      | <u>Source</u>                  |
|-------------|------------------|--------------------------------|
| 1975        | Teranishi Kent D | Pacific Telephone              |
|             | Skoula Geo       | Pacific Telephone              |
|             | Walker Helen L   | Pacific Telephone              |
|             | Vacant           | Pacific Telephone              |
| 1970        | Vacant           | R. L. Polk & Co.               |
|             | Walker Helen L   | R. L. Polk & Co.               |
|             | Apartments       | R. L. Polk & Co.               |
|             | Yosluda Richd    | R. L. Polk & Co.               |
|             | Vacant           | R. L. Polk & Co.               |
|             | Ehat Karl F      | R. L. Polk & Co.               |
|             | Jones Clarence O | R. L. Polk & Co.               |
|             | Schafer Kathy    | R. L. Polk & Co.               |
|             | Salaz Richd      | R. L. Polk & Co.               |
| 1966        | APARTMENTS       | R. L. Polk & Co.               |
|             | MACHUTES ANTHONY | R. L. Polk & Co.               |
|             | TANAKA SOB       | R. L. Polk & Co.               |
|             | VACANT           | R. L. Polk & Co.               |
|             | VACANT           | R. L. Polk & Co.               |
|             | SODA YAEKA       | R. L. Polk & Co.               |
|             | VACANT           | R. L. Polk & Co.               |
|             | MC OUGAL DIANE I | R. L. Polk & Co.               |
|             | FORYSTHE G W     | R. L. Polk & Co.               |
| 1960        | Under Constn     | R. L. Polk Co.                 |
| 1955        | Wright Danl E    | R. L. Polk Co.                 |
| 1950        | Wright D E       | R. L. Polk & Co.               |
| 1945        | Dixon Alleen     | R. L. Polk Co.                 |
| 1940        | Dixon Alleen     | R. L. Polk & Co.               |
| 1935        | Dixon F J Mrs o  | R. L. Polk & Co. of California |
| 1930        | Dixon J W        | R. L. Polk & Co. of California |
| 1925        | Dixon J W        | R. L. Polk Co. of California   |
| 1922        | Dixon J W        | R. L. Polk Co.                 |

### 161 5TH ST N

| <u>Year</u> | <u>Uses</u>                 | <u>Source</u>     |
|-------------|-----------------------------|-------------------|
| 2000        | 1/2 GARCIA Manbel           | Haines & Company  |
| 1975        | Anna Lee Cottage Apartments | Pacific Telephone |
|             | Cross Rilla C Mrs           | Pacific Telephone |
|             | /2 Passo Armando L          | Pacific Telephone |
| 1970        | Anna Lee Cottage Apartments | R. L. Polk & Co.  |

## FINDINGS

| <u>Year</u>                 | <u>Uses</u>                      | <u>Source</u>         |                |
|-----------------------------|----------------------------------|-----------------------|----------------|
| 1970                        | Cross Rilla C Mrs                | R. L. Polk & Co.      |                |
|                             | Arevalo Franklin                 | R. L. Polk & Co.      |                |
| 1966                        | ANNA LEE COTTAGE APARTMENTS      | R. L. Polk & Co.      |                |
|                             | VACANT                           | R. L. Polk & Co.      |                |
|                             | 1/2 HEPPLER R A MRS              | R. L. Polk & Co.      |                |
| 1960                        | 161 73 Virginia Lee Cottage Apts | R. L. Polk Co.        |                |
| 1955                        | Davenport Margt A                | R. L. Polk Co.        |                |
| 1950                        | Automatic Merchandising Co       | R. L. Polk & Co.      |                |
|                             | Bostich Western Inc mfrs agts    | R. L. Polk & Co.      |                |
|                             | Brookhouse W J jan sups          | R. L. Polk & Co.      |                |
|                             | Cal Dri Ice                      | R. L. Polk & Co.      |                |
|                             | First Aid Service                | R. L. Polk & Co.      |                |
|                             | Keith Gordon dancing tchr        | R. L. Polk & Co.      |                |
|                             | Mc Kinley Virginia L pub sten    | R. L. Polk & Co.      |                |
|                             | Olson H J mfrs agt               | R. L. Polk & Co.      |                |
|                             | Porter R A tel exch              | R. L. Polk & Co.      |                |
|                             | Rose F R inv sec                 | R. L. Polk & Co.      |                |
|                             | Rummelsburg Henry adv distr      | R. L. Polk & Co.      |                |
|                             | Stahlman B E distr               | R. L. Polk & Co.      |                |
|                             | West Disinfecting Co             | R. L. Polk & Co.      |                |
|                             | 1945                             | Birdsall W H mfrs agt | R. L. Polk Co. |
|                             |                                  | Birkett E B mfrs agt  | R. L. Polk Co. |
|                             |                                  | Drake F W mfrs agt    | R. L. Polk Co. |
|                             |                                  | Hartman C V mfrs agt  | R. L. Polk Co. |
| Inglis M mfrs agt           |                                  | R. L. Polk Co.        |                |
| Keith Gordon dancing tchr   |                                  | R. L. Polk Co.        |                |
| Larson A R mfrs agt         |                                  | R. L. Polk Co.        |                |
| Marotz O S Mrs mfrs agt     |                                  | R. L. Polk Co.        |                |
| Mc Kinley Virginia L of c   |                                  | R. L. Polk Co.        |                |
| Meek A B mfrs agt           |                                  | R. L. Polk Co.        |                |
| Olson H J mfrs agt          |                                  | R. L. Polk Co.        |                |
| Rummelsburg Henry adv distr |                                  | R. L. Polk Co.        |                |
| Silva R F inv               |                                  | R. L. Polk Co.        |                |
| Tobin H J ins               |                                  | R. L. Polk Co.        |                |
| Weybrew H B mfrs agt        |                                  | R. L. Polk Co.        |                |
| White A J mfrs agt          |                                  | R. L. Polk Co.        |                |
| Witski Wm mfrs agt          |                                  | R. L. Polk Co.        |                |

## FINDINGS

### 163 5TH ST N

| <u>Year</u> | <u>Uses</u>       | <u>Source</u>     |
|-------------|-------------------|-------------------|
| 2000        | LIU Alex          | Haines & Company  |
| 1975        | Hubbard Iva F Mrs | Pacific Telephone |
| 1970        | Hubbard Iva F Mrs | R. L. Polk & Co.  |
| 1966        | BARKOW WM C       | R. L. Polk & Co.  |
| 1955        | Gillespie Golda M | R. L. Polk Co.    |

### 165 5TH ST N

| <u>Year</u> | <u>Uses</u>                            | <u>Source</u>                  |
|-------------|--|--------------------------------|
| 2000        | GUTIERREZ Irene                        | Haines & Company               |
| 1975        | Venable Emma                           | Pacific Telephone              |
| 1970        | Luna Connie                            | R. L. Polk & Co.               |
| 1966        | GILLESPIE GOLDIE MRS                   | R. L. Polk & Co.               |
| 1955        | 165 73 Virginia Lee Cottage Apartments | R. L. Polk Co.                 |
| 1950        | Carlson Carl                           | R. L. Polk & Co.               |
| 1935        | Upton A E o                            | R. L. Polk & Co. of California |
| 1930        | Upton A E                              | R. L. Polk & Co. of California |
| 1925        | Upton E A                              | R. L. Polk Co. of California   |
| 1922        | Upton A E                              | R. L. Polk Co.                 |

### 167 5TH ST N

| <u>Year</u> | <u>Uses</u>                     | <u>Source</u>     |
|-------------|---------------------------------|-------------------|
| 2000        | NO CURRENT LISTING              | Haines & Company  |
| 1975        | Wi Uoughby Marian Mrs           | Pacific Telephone |
| 1970        | Hall Dorothy Mrs                | R. L. Polk & Co.  |
| 1966        | RUTHERFORD RALPH A              | R. L. Polk & Co.  |
| 1950        | Virginia Lee Cottage Apartments | R. L. Polk & Co.  |
|             | Brookhouse W J                  | R. L. Polk & Co.  |
|             | Rose F R                        | R. L. Polk & Co.  |
| 1945        | Simas G J                       | R. L. Polk Co.    |
|             | Mc Kinley Virginia              | R. L. Polk Co.    |
|             | Virginia Lee Cottage Apartments | R. L. Polk Co.    |
| 1940        | Reherd Louise                   | R. L. Polk & Co.  |

### 168 5TH ST N

| <u>Year</u> | <u>Uses</u>      | <u>Source</u>                |
|-------------|------------------|------------------------------|
| 1925        | Streight L C     | R. L. Polk Co. of California |
|             | Bender Mrs O P   | R. L. Polk Co. of California |
| 1922        | Winslow Amelia A | R. L. Polk Co.               |

## FINDINGS

### 169 5TH ST N

| <u>Year</u> | <u>Uses</u>           | <u>Source</u>     |
|-------------|-----------------------|-------------------|
| 2000        | BARAJAS Ramiro        | Haines & Company  |
| 1975        | Crispy Maria L        | Pacific Telephone |
| 1970        | Cook Edith O Mrs      | R. L. Polk & Co.  |
| 1966        | COOK EDITH O MRS      | R. L. Polk & Co.  |
| 1950        | Davenport Margt nurse | R. L. Polk & Co.  |
| 1945        | Martin Fred           | R. L. Polk Co.    |
| 1940        | Mc Kinley Virginia L  | R. L. Polk & Co.  |

### 170 5TH ST N

| <u>Year</u> | <u>Uses</u>        | <u>Source</u>    |
|-------------|--------------------|------------------|
| 2000        | NO CURRENT LISTING | Haines & Company |

### 171 5TH ST N

| <u>Year</u> | <u>Uses</u>          | <u>Source</u>     |
|-------------|----------------------|-------------------|
| 2000        | NO CURRENT LISTING   | Haines & Company  |
| 1996        | Moore Andre          | Pacific Bell      |
| 1975        | Partipilo Victor     | Pacific Telephone |
| 1970        | Venstreken Josephine | R. L. Polk & Co.  |
| 1966        | VENSTREKEN JOSEPHINE | R. L. Polk & Co.  |
| 1950        | Baron Frank          | R. L. Polk & Co.  |
| 1945        | Baron Frank          | R. L. Polk Co.    |
| 1940        | Givens Grace         | R. L. Polk & Co.  |

### 173 5TH ST N

| <u>Year</u> | <u>Uses</u>                      | <u>Source</u>     |
|-------------|----------------------------------|-------------------|
| 2000        | REYNAGA Sergo                    | Haines & Company  |
| 1975        | Hamadeh K F                      | Pacific Telephone |
| 1970        | Allward May L Mrs                | R. L. Polk & Co.  |
| 1966        | VACANT                           | R. L. Polk & Co.  |
| 1960        | 161 73 Virginia Lee Cottage Apts | R. L. Polk Co.    |
|             | Davenport Margt A                | R. L. Polk Co.    |
|             | 1/2 Bargion Blanche              | R. L. Polk Co.    |
|             | Boucke Frieda E                  | R. L. Polk Co.    |
|             | Gillespie Golda M Mrs            | R. L. Polk Co.    |
|             | Monroe Nicola Mrs                | R. L. Polk Co.    |
|             | Cook Edith Mrs                   | R. L. Polk Co.    |
|             | Verstreken Josephine             | R. L. Polk Co.    |
|             | Taylor Myrtle E Mrs              | R. L. Polk Co.    |

## FINDINGS

| <u>Year</u> | <u>Uses</u>                            | <u>Source</u>                  |
|-------------|--|--------------------------------|
| 1955        | Brown Guy K                            | R. L. Polk Co.                 |
|             | Taylor Myrtle E Mrs                    | R. L. Polk Co.                 |
|             | Cavanaugh Mary E Mrs                   | R. L. Polk Co.                 |
|             | OKeefe Ann T Mrs                       | R. L. Polk Co.                 |
|             | EUiott Gladys Mrs                      | R. L. Polk Co.                 |
|             | 165 73 Virginia Lee Cottage Apartments | R. L. Polk Co.                 |
| 1950        | Spadefore Louis                        | R. L. Polk & Co.               |
| 1945        | Cheney E L                             | R. L. Polk Co.                 |
| 1940        | Ames G R                               | R. L. Polk & Co.               |
| 1935        | Friedman Harry                         | R. L. Polk & Co. of California |
| 1930        | Casey Perado                           | R. L. Polk & Co. of California |
| 1925        | Crowninshield Carl                     | R. L. Polk Co. of California   |
| 1922        | Crowninshield Carl                     | R. L. Polk Co.                 |

### 176 5TH ST N

| <u>Year</u> | <u>Uses</u>        | <u>Source</u>    |
|-------------|--------------------|------------------|
| 2000        | NO CURRENT LISTING | Haines & Company |

### 179 5TH ST N

| <u>Year</u> | <u>Uses</u>        | <u>Source</u>     |
|-------------|--------------------|-------------------|
| 2000        | APARTMENTS         | Haines & Company  |
|             | ARAIN Mohammad     | Haines & Company  |
|             | BUI Stephanie      | Haines & Company  |
|             | FLORES Jesus M     | Haines & Company  |
|             | NGUYEN Xuan        | Haines & Company  |
|             | SCATENA Carol      | Haines & Company  |
| 1996        | 3 Nguyen Xuan      | Pacific Bell      |
|             | 5 Nguyen Mot       | Pacific Bell      |
|             | 6 Arain Mohammad   | Pacific Bell      |
|             | 7 Nguyen Nhung T   | Pacific Bell      |
| 1975        | Theresa Apartments | Pacific Telephone |
|             | Torres Judy S      | Pacific Telephone |
|             | Higdon Phyllis     | Pacific Telephone |
|             | Nigos Cora         | Pacific Telephone |
|             | Potter Floyd       | Pacific Telephone |
|             | Kent Clyde         | Pacific Telephone |
|             | Vacant             | Pacific Telephone |
|             | Vacant             | Pacific Telephone |
|             | Smith Rose Mrs     | Pacific Telephone |



## FINDINGS

| <u>Year</u> | <u>Uses</u>            | <u>Source</u>    |
|-------------|------------------------|------------------|
| 1970        | Theresa Apartments     | R. L. Polk & Co. |
|             | Durant Albert A        | R. L. Polk & Co. |
|             | Evans Billie J         | R. L. Polk & Co. |
|             | Schuttish Thos R       | R. L. Polk & Co. |
|             | Jones Claude           | R. L. Polk & Co. |
|             | Burns Peggy A Mrs      | R. L. Polk & Co. |
|             | Magiola Frank          | R. L. Polk & Co. |
|             | Fozekas Mary A Mrs     | R. L. Polk & Co. |
| 1966        | Smith Rose Mrs         | R. L. Polk & Co. |
|             | THERESA APARTMENTS     | R. L. Polk & Co. |
|             | WOOD ALVIN L           | R. L. Polk & Co. |
|             | VASSIGH IRAJ           | R. L. Polk & Co. |
|             | BARNUM THOS            | R. L. Polk & Co. |
|             | ATKINSON GWEN          | R. L. Polk & Co. |
|             | BURNS PEGGY A          | R. L. Polk & Co. |
|             | COLON JOSE             | R. L. Polk & Co. |
| 1960        | BECKHAM OCIE           | R. L. Polk & Co. |
|             | SMITH ADAM J           | R. L. Polk & Co. |
|             | Theresa Apartments     | R. L. Polk Co.   |
|             | Allwardt May L Mrs     | R. L. Polk Co.   |
|             | Bredernitz Jean        | R. L. Polk Co.   |
|             | Herrmann Joyce         | R. L. Polk Co.   |
|             | Taylor Alf C           | R. L. Polk Co.   |
|             | Holton John P          | R. L. Polk Co.   |
|             | Billotti Chas          | R. L. Polk Co.   |
|             | Fairbanks Wm           | R. L. Polk Co.   |
| 1955        | Street continued       | R. L. Polk Co.   |
|             | Maumu Arnold           | R. L. Polk Co.   |
|             | Lenser Jack H          | R. L. Polk Co.   |
|             | Apartments             | R. L. Polk Co.   |
|             | Richmond Cynthia N Mrs | R. L. Polk Co.   |
|             | Stowe Theo             | R. L. Polk Co.   |
| 1950        | 3 4 Vacant             | R. L. Polk Co.   |
|             | 3 4 Vacant             | R. L. Polk Co.   |
|             | Malone Louie Mrs       | R. L. Polk & Co. |
| 1945        | Reid Matthew           | R. L. Polk & Co. |
|             | Richmond Cynthia Mrs   | R. L. Polk & Co. |
| 1945        | Reid Mathew            | R. L. Polk Co.   |

## FINDINGS

| <u>Year</u> | <u>Uses</u>       | <u>Source</u>                  |
|-------------|-------------------|--------------------------------|
| 1940        | Baker J L         | R. L. Polk & Co.               |
| 1935        | Lubich R J        | R. L. Polk & Co. of California |
| 1930        | Barnes Helen Mrs  | R. L. Polk & Co. of California |
| 1925        | Barnes Mrs Helena | R. L. Polk Co. of California   |
| 1922        | Barnes Mrs Helena | R. L. Polk Co.                 |

### 180 5TH ST N

| <u>Year</u> | <u>Uses</u>        | <u>Source</u>    |
|-------------|--------------------|------------------|
| 2000        | NO CURRENT LISTING | Haines & Company |

### 187 5TH ST N

| <u>Year</u> | <u>Uses</u>                | <u>Source</u>                  |
|-------------|----------------------------|--------------------------------|
| 1975        | James Effie L Mrs          | Pacific Telephone              |
| 1970        | James Effie L Mrs          | R. L. Polk & Co.               |
| 1966        | JAMES EFFIE L MRS          | R. L. Polk & Co.               |
| 1960        | James Effie L Mrs mus tchr | R. L. Polk Co.                 |
| 1955        | James J Henry              | R. L. Polk Co.                 |
|             | James Kathleen mus tchr    | R. L. Polk Co.                 |
| 1950        | James Dixie K music tchr   | R. L. Polk & Co.               |
|             | James J H                  | R. L. Polk & Co.               |
| 1945        | James J H                  | R. L. Polk Co.                 |
| 1940        | Hale Kath Mrs              | R. L. Polk & Co.               |
| 1935        | Hale Kath Mrs o            | R. L. Polk & Co. of California |
| 1930        | Hale Kath Mrs              | R. L. Polk & Co. of California |
| 1925        | Hale Mrs Katherine         | R. L. Polk Co. of California   |
| 1922        | Hale Mrs Katherine         | R. L. Polk Co.                 |

### 190 5TH ST N

| <u>Year</u> | <u>Uses</u>                                      | <u>Source</u>     |
|-------------|--|-------------------|
| 2000        | NO CURRENT LISTING                               | Haines & Company  |
| 1975        | Pacific Telephone & Telegraph Co                 | Pacific Telephone |
|             | business ofc                                     | Pacific Telephone |
| 1970        | Pacific Telephone & Telegraph Co                 | R. L. Polk & Co.  |
|             | business ofc                                     |                   |
| 1966        | PACIFIC TELEPHONE & TELEGRAPH<br>CO BUSINESS OFC | R. L. Polk & Co.  |
| 1960        | Pac Tel & Teleg Co                               | R. L. Polk Co.    |

### 193 5TH ST N

| <u>Year</u> | <u>Uses</u>  | <u>Source</u>    |
|-------------|--------------|------------------|
| 2000        | MABBUTT Todd | Haines & Company |

## FINDINGS

| <u>Year</u> | <u>Uses</u>             | <u>Source</u>                  |
|-------------|-------------------------|--------------------------------|
| 2000        | BERKOWITZ Joyce         | Haines & Company               |
| 1975        | c Vacant                | Pacific Telephone              |
|             | b Browning Jeffrey      | Pacific Telephone              |
|             | a Ojeda Manual          | Pacific Telephone              |
| 1970        | Anderson Bruce          | R. L. Polk & Co.               |
|             | Berger Terry            | R. L. Polk & Co.               |
| 1966        | RASMUSSEN PAUL          | R. L. Polk & Co.               |
|             | SILVESTER L R           | R. L. Polk & Co.               |
| 1960        | c Rodriguez Roy         | R. L. Polk Co.                 |
|             | b Cordero Carmen M Mrs  | R. L. Polk Co.                 |
|             | a Brown Jo I Mrs        | R. L. Polk Co.                 |
| 1955        | c Lopez Manel           | R. L. Polk Co.                 |
|             | b Zavala Max            | R. L. Polk Co.                 |
|             | Martin Herbert J        | R. L. Polk Co.                 |
| 1950        | Moreno Jos              | R. L. Polk & Co.               |
|             | Gutierrez Josephine Mrs | R. L. Polk & Co.               |
|             | Domingues Jesus         | R. L. Polk & Co.               |
| 1945        | Hilliard Roy            | R. L. Polk Co.                 |
|             | Miller R E              | R. L. Polk Co.                 |
|             | Saling M E Mrs          | R. L. Polk Co.                 |
| 1940        | Cook F S                | R. L. Polk & Co.               |
|             | Isola Mae Mrs           | R. L. Polk & Co.               |
| 1935        | Fenn D P                | R. L. Polk & Co. of California |
|             | Kramer E E Mrs          | R. L. Polk & Co. of California |
| 1930        | Cook E f Mrs            | R. L. Polk & Co. of California |
| 1925        | Mc Intyre Alvina        | R. L. Polk Co. of California   |
|             | Cook C W                | R. L. Polk Co. of California   |
| 1922        | Cunningham W J          | R. L. Polk Co.                 |

### 6TH ST N

#### 86 6TH ST N

| <u>Year</u> | <u>Uses</u>          | <u>Source</u>     |
|-------------|----------------------|-------------------|
| 2000        | OBRIEN William E     | Haines & Company  |
| 1996        | Obrien William E     | Pacific Bell      |
| 1975        | OBrien Anastasia Mrs | Pacific Telephone |
| 1970        | OBrien Frank J       | R. L. Polk & Co.  |
| 1966        | OBRIEN FRANK J       | R. L. Polk & Co.  |
| 1960        | OBrien Frank J       | R. L. Polk Co.    |

## FINDINGS

| <u>Year</u> | <u>Uses</u>    | <u>Source</u>                  |
|-------------|----------------|--------------------------------|
| 1955        | OBrien Frank J | R. L. Polk Co.                 |
| 1950        | OBrien F J     | R. L. Polk & Co.               |
| 1945        | OBrien F J     | R. L. Polk Co.                 |
| 1940        | OBrien F J     | R. L. Polk & Co.               |
| 1935        | OBrien F J o   | R. L. Polk & Co. of California |
| 1930        | OBrien F J     | R. L. Polk & Co. of California |
| 1925        | OBrien F J     | R. L. Polk Co. of California   |
|             | Cunningham H J | R. L. Polk Co. of California   |
| 1922        | Cunningham Geo | R. L. Polk Co.                 |

### 87 6TH ST N

| <u>Year</u> | <u>Uses</u>             | <u>Source</u>     |
|-------------|-------------------------|-------------------|
| 2000        | TO AN NGOC MD           | Haines & Company  |
|             | TO Allan                | Haines & Company  |
| 1996        | TO AN NGOC MD           | Pacific Bell      |
| 1975        | Hulse Norman L & Co ins | Pacific Telephone |
| 1970        | Hulse Norman L & Co ins | R. L. Polk & Co.  |
| 1966        | VACANT                  | R. L. Polk & Co.  |
| 1960        | Rosehill David B phys   | R. L. Polk Co.    |
| 1955        | Sitney J Jay            | R. L. Polk Co.    |
|             | Rosehill David B phys   | R. L. Polk Co.    |
| 1950        | Thygeson Phillips phys  | R. L. Polk & Co.  |
|             | Beard Crowell phys      | R. L. Polk & Co.  |

### 92 6TH ST N

| <u>Year</u> | <u>Uses</u>         | <u>Source</u>     |
|-------------|---------------------|-------------------|
| 2000        | OLAGUE Consuelo     | Haines & Company  |
|             | MORALES Socorro     | Haines & Company  |
|             | LOPEZ Teresa        | Haines & Company  |
|             | RODRIGUEZ Elizabeth | Haines & Company  |
| 1996        | 2 Lopez Teresa      | Pacific Bell      |
| 1975        | Rodriquez Eva M     | Pacific Telephone |
|             | Spencer Umberto     | Pacific Telephone |
| 1970        | Alvarez Carlos      | R. L. Polk & Co.  |
|             | Benitez Aurelio R   | R. L. Polk & Co.  |
| 1966        | REYES JOHN          | R. L. Polk & Co.  |
|             | ALVEREZ YSABEL MRS  | R. L. Polk & Co.  |
|             | ALVAREZ CARLOS      | R. L. Polk & Co.  |
|             | CHAVEZ JOSE         | R. L. Polk & Co.  |

## FINDINGS

| <u>Year</u> | <u>Uses</u>                 | <u>Source</u>                  |
|-------------|-----------------------------|--------------------------------|
| 1966        | APARTMENTS                  | R. L. Polk & Co.               |
| 1960        | Street continued            | R. L. Polk Co.                 |
|             | Young Donald                | R. L. Polk Co.                 |
|             | Correll Jean                | R. L. Polk Co.                 |
|             | Nixon Thos P                | R. L. Polk Co.                 |
|             | Ming Elsie                  | R. L. Polk Co.                 |
|             | Apartments                  | R. L. Polk Co.                 |
| 1955        | Mc Kinney Roma D Ona Saml T | R. L. Polk Co.                 |
| 1950        | Duff R W                    | R. L. Polk & Co.               |
| 1945        | Duff J E                    | R. L. Polk Co.                 |
| 1940        | Duff J E                    | R. L. Polk & Co.               |
| 1935        | Duff H W                    | R. L. Polk & Co. of California |
|             | Duff J E o                  | R. L. Polk & Co. of California |
| 1930        | Duff J E                    | R. L. Polk & Co. of California |
| 1925        | Duff J E                    | R. L. Polk Co. of California   |
| 1922        | Rhodes B C                  | R. L. Polk Co.                 |

### 94 6TH ST N

| <u>Year</u> | <u>Uses</u>        | <u>Source</u>                  |
|-------------|--------------------|--------------------------------|
| 2000        | NO CURRENT LISTING | Haines & Company               |
| 1975        | Brown Irene L      | Pacific Telephone              |
| 1970        | Valtierra Gilbert  | R. L. Polk & Co.               |
|             | Martinez Millan    | R. L. Polk & Co.               |
| 1966        | VACANT             | R. L. Polk & Co.               |
| 1960        | Nixon Thos P       | R. L. Polk Co.                 |
| 1955        | Askew Harold W     | R. L. Polk Co.                 |
| 1950        | Rogers David       | R. L. Polk & Co.               |
| 1945        | Raymond S E Mrs    | R. L. Polk Co.                 |
| 1940        | Raymond J A        | R. L. Polk & Co.               |
| 1935        | Chadwick Fay       | R. L. Polk & Co. of California |
|             | Anklam W C         | R. L. Polk & Co. of California |
| 1930        | Hitzel H H         | R. L. Polk & Co. of California |
| 1925        | Peters Mrs Alice   | R. L. Polk Co. of California   |
| 1922        | Duff J E           | R. L. Polk Co.                 |

### 96 6TH ST N

| <u>Year</u> | <u>Uses</u>                | <u>Source</u>     |
|-------------|----------------------------|-------------------|
| 2000        | CARRANZA Jimmy R MEIGHAN S | Haines & Company  |
| 1975        | Anderson Ricardo           | Pacific Telephone |

## FINDINGS

| <u>Year</u> | <u>Uses</u>       | <u>Source</u>                  |
|-------------|-------------------|--------------------------------|
| 1970        | Salas Mary E Mrs  | R. L. Polk & Co.               |
| 1966        | ANTL MARY L MRS   | R. L. Polk & Co.               |
| 1960        | No Return         | R. L. Polk Co.                 |
| 1955        | Piro John         | R. L. Polk Co.                 |
| 1950        | Coral Barbara     | R. L. Polk & Co.               |
| 1945        | Algren Myra Mrs   | R. L. Polk Co.                 |
|             | Collurn B E       | R. L. Polk Co.                 |
|             | Fields H G        | R. L. Polk Co.                 |
|             | Schwinn C E       | R. L. Polk Co.                 |
| 1940        | Alvarado H G      | R. L. Polk & Co.               |
|             | Heywood Mayme Mrs | R. L. Polk & Co.               |
| 1935        | Worden M S        | R. L. Polk & Co. of California |
| 1930        | Carkner C F       | R. L. Polk & Co. of California |
| 1925        | Brown A A         | R. L. Polk Co. of California   |
| 1922        | Owen C P          | R. L. Polk Co.                 |

### 98 6TH ST N

| <u>Year</u> | <u>Uses</u>          | <u>Source</u>                  |
|-------------|----------------------|--------------------------------|
| 2000        | NO CURRENT LISTING   | Haines & Company               |
| 1975        | Corpus Aniceto       | Pacific Telephone              |
| 1970        | Corpas Anicito       | R. L. Polk & Co.               |
| 1966        | RENDON MARY MRS      | R. L. Polk & Co.               |
| 1960        | Rendon Felix         | R. L. Polk Co.                 |
|             | Berthoni Constantino | R. L. Polk Co.                 |
| 1955        | Rendon Felix         | R. L. Polk Co.                 |
|             | Berthoni Constantino | R. L. Polk Co.                 |
| 1950        | Gatto Aug            | R. L. Polk & Co.               |
|             | Florcyk S M          | R. L. Polk & Co.               |
| 1945        | Cummins Howard       | R. L. Polk Co.                 |
| 1940        | Wittmack A H Mrs     | R. L. Polk & Co.               |
| 1935        | Gould G G            | R. L. Polk & Co. of California |
|             | Zellmer Wm           | R. L. Polk & Co. of California |
| 1930        | Waistell R H         | R. L. Polk & Co. of California |
|             | Cooper C A           | R. L. Polk & Co. of California |
| 1925        | Mace C O             | R. L. Polk Co. of California   |
| 1922        | Farnsworth Mrs M A   | R. L. Polk Co.                 |
|             | Fairchild W H        | R. L. Polk Co.                 |

## FINDINGS

### 99 6TH ST N

| <u>Year</u> | <u>Uses</u>                          | <u>Source</u>     |
|-------------|--------------------------------------|-------------------|
| 2000        | FRIENDLY PHARMACY                    | Haines & Company  |
|             | VIETNAM WORLD TRVL VUS A LAW OFFICES | Haines & Company  |
| 1996        | A FRIENDLY PHARMACY                  | Pacific Bell      |
|             | B VIETNAM WORLD TRAVEL               | Pacific Bell      |
| 1975        | Dimock Owen D dentist                | Pacific Telephone |
|             | Tucker Eric C phys                   | Pacific Telephone |
| 1970        | Dimock Owen D Jr dentist             | R. L. Polk & Co.  |
|             | Dimock Owen D dentist                | R. L. Polk & Co.  |
| 1966        | DIMOCK OWEN D JR DENTIST             | R. L. Polk & Co.  |
|             | DIMOCK OWEN D DENTIST                | R. L. Polk & Co.  |
| 1960        | Zappelli Adolph J phys               | R. L. Polk Co.    |
|             | Dimock Owen D dentist                | R. L. Polk Co.    |
| 1955        | Dimock Ovwen D dentist               | R. L. Polk Co.    |
|             | Zappelli Adolph J phys C             | R. L. Polk Co.    |

### 101 6TH ST N

| <u>Year</u> | <u>Uses</u> | <u>Source</u>                  |
|-------------|-------------|--------------------------------|
| 2000        | GEORGE H    | Haines & Company               |
| 1960        | Flat Gaston | R. L. Polk Co.                 |
| 1955        | Plat Gaston | R. L. Polk Co.                 |
| 1950        | Plat Gaston | R. L. Polk & Co.               |
| 1945        | Plat Gaston | R. L. Polk Co.                 |
| 1940        | Plat Gaston | R. L. Polk & Co.               |
| 1935        | Plat Gaston | R. L. Polk & Co. of California |
| 1930        | Plat Gaston | R. L. Polk & Co. of California |

### 114 6TH ST N

| <u>Year</u> | <u>Uses</u>                           | <u>Source</u>     |
|-------------|---------------------------------------|-------------------|
| 2000        | NO CURRENT LISTING                    | Haines & Company  |
| 1975        | Cordero Joseph                        | Pacific Telephone |
| 1955        | Carole Joyce Dress Shop childrens clo | R. L. Polk Co.    |
| 1950        | Angelo Loretta drsmkr                 | R. L. Polk & Co.  |
|             | Wildhagen Helen Mrs drsmkr            | R. L. Polk & Co.  |

## FINDINGS

### **E 5TH ST**

#### **133 E 5TH ST**

| <b><u>Year</u></b> | <b><u>Uses</u></b>  | <b><u>Source</u></b> |
|--------------------|---|----------------------|
| 1985               | CANCER RESEARCH INSTITUTE-<br>MEMORIAL DONATION & BEQUEST<br>DIVISION | Pacific Bell         |

### **E Saint James St**

#### **179 E Saint James St**

| <b><u>Year</u></b> | <b><u>Uses</u></b> | <b><u>Source</u></b> |
|--------------------|--------------------|----------------------|
| 2010               | FRANK P VIERRA     | EDR Digital Archive  |
|                    | FRANK P VIERRA     | EDR Digital Archive  |

### **E SAINT JOHN**

#### **128 E SAINT JOHN**

| <b><u>Year</u></b> | <b><u>Uses</u></b>   | <b><u>Source</u></b>     |
|--------------------|----------------------|--------------------------|
| 1991               | LOOMIS ARMORE D IN C | PACIFIC BELL WHITE PAGES |
| 1985               | LOOMIS ARMORED INC   | Pacific Bell             |

#### **156 E SAINT JOHN**

| <b><u>Year</u></b> | <b><u>Uses</u></b>    | <b><u>Source</u></b>     |
|--------------------|-----------------------|--------------------------|
| 1991               | TAVIRA MARTIN PORCAYO | PACIFIC BELL WHITE PAGES |
| 1985               | GOMER LOLA            | Pacific Bell             |
|                    | ANTHONY GUY           | Pacific Bell             |
|                    | TRAN HAI              | Pacific Bell             |
| 1975               | WEBER K               | Pacific Telephone        |

#### **219 E SAINT JOHN**

| <b><u>Year</u></b> | <b><u>Uses</u></b> | <b><u>Source</u></b>     |
|--------------------|--------------------|--------------------------|
| 1991               | WAUGH J            | PACIFIC BELL WHITE PAGES |

#### **247 E SAINT JOHN**

| <b><u>Year</u></b> | <b><u>Uses</u></b>                 | <b><u>Source</u></b> |
|--------------------|------------------------------------|----------------------|
| 1985               | RICHARDSON S AUTOMOTIVE<br>SERVICE | Pacific Bell         |



## FINDINGS

### **E Saint John St**

#### **167 E Saint John St**

| <b><u>Year</u></b> | <b><u>Uses</u></b> | <b><u>Source</u></b> |
|--------------------|--------------------|----------------------|
| 2010               | KMS CONSTRUCTION   | EDR Digital Archive  |
|                    | KMS CONSTRUCTION   | EDR Digital Archive  |

#### **247 E Saint John St**

| <b><u>Year</u></b> | <b><u>Uses</u></b>        | <b><u>Source</u></b> |
|--------------------|---------------------------|----------------------|
| 2014               | LARRY TOWNSEND AUTOMOTIVE | EDR Digital Archive  |
|                    | LARRY TOWNSEND AUTOMOTIVE | EDR Digital Archive  |
| 2010               | MOTOR MASTERS II INC      | EDR Digital Archive  |
|                    | MOTOR MASTERS II INC      | EDR Digital Archive  |

### **E SANTA CLARA**

#### **126 E SANTA CLARA**

| <b><u>Year</u></b> | <b><u>Uses</u></b> | <b><u>Source</u></b> |
|--------------------|--------------------|----------------------|
| 1957               | Eagle Inn Tavern   | R. L. Polk Co.       |

#### **130 E SANTA CLARA**

| <b><u>Year</u></b> | <b><u>Uses</u></b>                         | <b><u>Source</u></b> |
|--------------------|--|----------------------|
| 1957               | Charlies Liquors                           | R. L. Polk Co.       |
|                    | Leone Charlie Charlies Liquors             | R. L. Polk Co.       |
|                    | OBRIENS LIQUOR STORE see Charlies Liquors: | R. L. Polk Co.       |

#### **135 E SANTA CLARA**

| <b><u>Year</u></b> | <b><u>Uses</u></b> | <b><u>Source</u></b> |
|--------------------|--------------------|----------------------|
| 1957               | Enos Auto Sales I  | R. L. Polk Co.       |

#### **140 E SANTA CLARA**

| <b><u>Year</u></b> | <b><u>Uses</u></b> | <b><u>Source</u></b> |
|--------------------|--------------------|----------------------|
| 1957               | Marquis I M        | R. L. Polk Co.       |

#### **142 E SANTA CLARA**

| <b><u>Year</u></b> | <b><u>Uses</u></b> | <b><u>Source</u></b> |
|--------------------|--------------------|----------------------|
| 1957               | Makie E            | R. L. Polk Co.       |
|                    | Hall Ruthil        | R. L. Polk Co.       |

## FINDINGS

### 160 E SANTA CLARA

| <u>Year</u> | <u>Uses</u>     | <u>Source</u>  |
|-------------|-----------------|----------------|
| 1957        | Eastside Bakery | R. L. Polk Co. |

### 163 E SANTA CLARA

| <u>Year</u> | <u>Uses</u>                       | <u>Source</u>  |
|-------------|-----------------------------------|----------------|
| 1957        | Meyer Robt L Trader Bob used cars | R. L. Polk Co. |

### 167 E SANTA CLARA

| <u>Year</u> | <u>Uses</u>           | <u>Source</u>  |
|-------------|-----------------------|----------------|
| 1985        | GOLDEN GATE BOOK NO 2 | Pacific Bell   |
| 1957        | Circus The            | R. L. Polk Co. |

### 171 E SANTA CLARA

| <u>Year</u> | <u>Uses</u>   | <u>Source</u>  |
|-------------|---------------|----------------|
| 1957        | High Low Jims | R. L. Polk Co. |

### 175 E SANTA CLARA

| <u>Year</u> | <u>Uses</u>                | <u>Source</u> |
|-------------|----------------------------|---------------|
| 1985        | DE ANGELO S QUALITY CAFE20 | Pacific Bell  |

### 179 E SANTA CLARA

| <u>Year</u> | <u>Uses</u>             | <u>Source</u>  |
|-------------|-------------------------|----------------|
| 1957        | Mays Fountain & Grill I | R. L. Polk Co. |

### 181 E SANTA CLARA

| <u>Year</u> | <u>Uses</u>    | <u>Source</u>  |
|-------------|----------------|----------------|
| 1957        | Marks Hot Dogs | R. L. Polk Co. |

### 184 E SANTA CLARA

| <u>Year</u> | <u>Uses</u>              | <u>Source</u>  |
|-------------|--------------------------|----------------|
| 1957        | Beverlees Beauty Salon I | R. L. Polk Co. |

### 197 E SANTA CLARA

| <u>Year</u> | <u>Uses</u>        | <u>Source</u>            |
|-------------|--------------------|--------------------------|
| 1991        | KIM & HUNG JEWELRY | PACIFIC BELL WHITE PAGES |
|             | Kim & Hung Jewelry | PACIFIC BELL WHITE PAGES |

## FINDINGS

### **E SANTA CLARA ST**

#### **125 E SANTA CLARA ST**

| <u>Year</u> | <u>Uses</u>                                      | <u>Source</u>            |
|-------------|--|--------------------------|
| 1991        | STANEK HERBERT S Stinek & Boyle Law Offices      | PACIFIC BELL WHITE PAGES |
|             | S TAN E K HE RBE RT S STINEK & BOYLE LAW OFFICES | PACIFIC BELL WHITE PAGES |

#### **126 E SANTA CLARA ST**

| <u>Year</u> | <u>Uses</u>      | <u>Source</u>        |
|-------------|------------------|----------------------|
| 2006        | GO MOBILE GROUP  | Haines Company, Inc. |
|             | GO MOBILE GROUP  | Haines Company, Inc. |
| 1963        | Eagle Inn Tavern | Pacific Telephone    |
| 1957        | EAGLE INN TAVERN | Pacific Telephone    |

#### **127 E SANTA CLARA ST**

| <u>Year</u> | <u>Uses</u>                        | <u>Source</u>     |
|-------------|------------------------------------|-------------------|
| 1963        | Medico Audivox Hearing Aid Service | Pacific Telephone |

#### **130 E SANTA CLARA ST**

| <u>Year</u> | <u>Uses</u>                     | <u>Source</u>            |
|-------------|---------------------------------|--------------------------|
| 2006        | DOWNTOWN                        | Haines Company, Inc.     |
|             | CHINESE FAST                    | Haines Company, Inc.     |
| 1991        | Fantasy Fashions                | PACIFIC BELL WHITE PAGES |
|             | FANTASY FASHIONS                | PACIFIC BELL WHITE PAGES |
| 1985        | EAGLE INN TAVERN                | Pacific Bell             |
| 1980        | Eagle Inn Tavern                | Pacific Telephone        |
| 1975        | EAGLE INN TAVERN                | Pacific Telephone        |
| 1963        | Charlies Liquors                | Pacific Telephone        |
|             | Leone Charlie Charlies Liqrs    | Pacific Telephone        |
| 1957        | ORR S PAUL RICHFIELD SERVICE L  | Pacific Telephone        |
|             | LEONE CHARLIE CHARLIE S LIQUORS | Pacific Telephone        |
|             | CHARLIE S LIQUORS               | Pacific Telephone        |

#### **132 E SANTA CLARA ST**

| <u>Year</u> | <u>Uses</u>   | <u>Source</u>            |
|-------------|---------------|--------------------------|
| 1991        | PETANNA HOTEL | PACIFIC BELL WHITE PAGES |
|             | Petanna Hotel | PACIFIC BELL WHITE PAGES |
| 1986        | Petanna Hotel | Pacific Bell             |
|             | Holmes S      | Pacific Bell             |

## FINDINGS

| <u>Year</u> | <u>Uses</u>   | <u>Source</u> |
|-------------|---------------|---------------|
| 1985        | PETANNA HOTEL | Pacific Bell  |

### 134 E SANTA CLARA ST

| <u>Year</u> | <u>Uses</u>                             | <u>Source</u>            |
|-------------|---|--------------------------|
| 2006        | MARKET                                  | Haines Company, Inc.     |
|             | AKS IN& OUTMINI                         | Haines Company, Inc.     |
| 1991        | Mr As Adult Books                       | PACIFIC BELL WHITE PAGES |
|             | MR A S ADULT BOOKS                      | PACIFIC BELL WHITE PAGES |
|             | Mister Appliance & Refrigeration Doctor | PACIFIC BELL WHITE PAGES |
| 1986        | Mister Appliance & Refrigeration Doctor | Pacific Bell             |
|             | Mr As Adult Books                       | Pacific Bell             |
| 1985        | MR A S ADULT BOOKS                      | Pacific Bell             |
| 1980        | Mist Rob I                              | Pacific Telephone        |
|             | Mr As Adult Books                       | Pacific Telephone        |
| 1975        | MR A S                                  | Pacific Telephone        |
| 1963        | Play Boy Cigar Store                    | Pacific Telephone        |

### 138 E SANTA CLARA ST

| <u>Year</u> | <u>Uses</u>        | <u>Source</u>            |
|-------------|--------------------|--------------------------|
| 2006        | MYPHUONG           | Haines Company, Inc.     |
| 1991        | RECYCLE BOOK STORE | PACIFIC BELL WHITE PAGES |
|             | Recycle Book Store | PACIFIC BELL WHITE PAGES |
| 1986        | RECYCLE BOOK STORE | Pacific Bell             |
| 1985        | RECYCLE BOOK STORE | Pacific Bell             |
| 1963        | Kragen Auto Supply | Pacific Telephone        |
| 1957        | KRAGEN AUTO SUPPLY | R. L. Polk Co.           |

### 139 E SANTA CLARA ST

| <u>Year</u> | <u>Uses</u>            | <u>Source</u>     |
|-------------|------------------------|-------------------|
| 1975        | RATH FRANK USED CARS L | Pacific Telephone |
| 1957        | MARY S BRITE SPOT L    | Pacific Telephone |

### 140 E SANTA CLARA ST

| <u>Year</u> | <u>Uses</u>            | <u>Source</u>            |
|-------------|------------------------|--------------------------|
| 2006        | LEEYIN Lee             | Haines Company, Inc.     |
| 1991        | NGUYEN LAN             | PACIFIC BELL WHITE PAGES |
|             | Lauterbach Tim & Tammy | PACIFIC BELL WHITE PAGES |
|             | Nguyen Lan             | PACIFIC BELL WHITE PAGES |
|             | LAUTERBACH TIM & TAMMY | PACIFIC BELL WHITE PAGES |
| 1985        | JEFFERIES HARI A       | Pacific Bell             |

## FINDINGS

| <u>Year</u> | <u>Uses</u>      | <u>Source</u>     |
|-------------|------------------|-------------------|
| 1975        | CASE JAS H       | Pacific Telephone |
|             | CASE IRENE I     | Pacific Telephone |
| 1963        | Bailey Emerald A | Pacific Telephone |
|             | Bailey Hazel     | Pacific Telephone |
|             | Cummins Allan M  | Pacific Telephone |
|             | Garrett Pinkie   | Pacific Telephone |
|             | Holbrook J Floyd | Pacific Telephone |
|             | Loera Maria      | Pacific Telephone |
|             | Loera Pedro      | Pacific Telephone |
| 1957        | MARQUIS I M      | Pacific Telephone |

### 141 E SANTA CLARA ST

| <u>Year</u> | <u>Uses</u>     | <u>Source</u>            |
|-------------|-----------------|--------------------------|
| 1991        | FURTADO IMPORTS | PACIFIC BELL WHITE PAGES |

### 142 E SANTA CLARA ST

| <u>Year</u> | <u>Uses</u>           | <u>Source</u>            |
|-------------|-----------------------|--------------------------|
| 2006        | D WESTERNSKOW K       | Haines Company, Inc.     |
| 1991        | Sandoval I Jr         | PACIFIC BELL WHITE PAGES |
|             | SANDOVAL I JR         | PACIFIC BELL WHITE PAGES |
| 1986        | Nguyen Phuoc Quang    | Pacific Bell             |
|             | Ngo Tuan Nghiep       | Pacific Bell             |
|             | Infante N             | Pacific Bell             |
| 1985        | LUM S                 | Pacific Bell             |
|             | MA KIET HUMG          | Pacific Bell             |
|             | NGO TUAN NGHIEP       | Pacific Bell             |
| 1980        | Laundrie Katherine    | Pacific Telephone        |
|             | Pham Truong           | Pacific Telephone        |
|             | Silva Johnny David    | Pacific Telephone        |
| 1963        | Christie Albert       | Pacific Telephone        |
|             | Booth Lula            | Pacific Telephone        |
|             | Christie Iva          | Pacific Telephone        |
|             | Gregg Geo B           | Pacific Telephone        |
|             | Gregg Rozellan        | Pacific Telephone        |
|             | Smith M M             | Pacific Telephone        |
|             | 1957                  | BOOTH LULA               |
|             | HALL RUTH             | Pacific Telephone        |
|             | MAKIE E               | Pacific Telephone        |
|             | NIEDERHOFF PHIL W MRS | Pacific Telephone        |

## FINDINGS

### 144 E SANTA CLARA ST

| <u>Year</u> | <u>Uses</u>                                   | <u>Source</u>  |
|-------------|---|--|
| 2006        | PARIS BEAUTY<br>SALON                         | Haines Company, Inc.<br>Haines Company, Inc.         |
| 1991        | Paris Beauty Salon<br>PARIS BEAUTY SALON      | PACIFIC BELL WHITE PAGES<br>PACIFIC BELL WHITE PAGES |
| 1986        | Paris Beauty Salon                            | Pacific Bell   |
| 1985        | PARIS BEAUTY SALON                            | Pacific Bell   |
| 1975        | PLAYBOY CIGAR STORE                           | Pacific Telephone                                    |
| 1963        | Karate Studio<br>Babich Robt Karate Studio    | Pacific Telephone<br>Pacific Telephone               |
| 1957        | SAVE U CLEANER<br>F IT A ARTH L B C O SERVICE | Pacific Telephone<br>Pacific Telephone               |

### 146 E SANTA CLARA ST

| <u>Year</u> | <u>Uses</u>   | <u>Source</u>     |
|-------------|---------------|-------------------|
| 1975        | PONZINI JOS L | Pacific Telephone |

### 147 E SANTA CLARA ST

| <u>Year</u> | <u>Uses</u>   | <u>Source</u>  |
|-------------|---|--|
| 2006        | SAVEMONEY<br>GEORGE CHEVRON<br>SAUNDERS<br>AUTOGLASS&AUTO | Haines Company, Inc.<br>Haines Company, Inc.<br>Haines Company, Inc.<br>Haines Company, Inc. |

### 148 E SANTA CLARA ST

| <u>Year</u> | <u>Uses</u>  | <u>Source</u>  |
|-------------|--|--|
| 2006        | PUBLICATIONS<br>TANTi EN<br>SCHOOL<br>SUCCESS DRIVING    | Haines Company, Inc.<br>Haines Company, Inc.<br>Haines Company, Inc.<br>Haines Company, Inc. |
| 1980        | State Jewelers & Brokers<br>Vegetable Dept               | Pacific Telephone<br>Pacific Telephone   |
| 1975        | STATE MEAT MKT   | Pacific Telephone  |
| 1963        | STATE MEAT MARKET<br>Vegetable Dept                      | Pacific Telephone<br>Pacific Telephone   |
| 1957        | Vegetable Dept<br>STATE MEAT MARKET<br>STATE MEAT MARKET | R. L. Polk Co.<br>R. L. Polk Co.<br>Pacific Telephone  |

## FINDINGS

### 150 E SANTA CLARA ST

| <u>Year</u> | <u>Uses</u>              | <u>Source</u>     |
|-------------|--------------------------|-------------------|
| 1986        | My Thanh Mkt             | Pacific Bell      |
| 1985        | MY THANH MKT             | Pacific Bell      |
| 1980        | State Jewelers & Brokers | Pacific Telephone |
|             | I STATE MEAT MKT         | Pacific Telephone |
| 1975        | STATE MEAT MKT           | Pacific Telephone |
| 1963        | STATE MEAT MARKET        | Pacific Telephone |
| 1957        | STATE MEAT MARKET        | Pacific Telephone |

### 154 E SANTA CLARA ST

| <u>Year</u> | <u>Uses</u>                   | <u>Source</u>            |
|-------------|-------------------------------|--------------------------|
| 1991        | DOWNTOWN AUTO EXPRESS         | PACIFIC BELL WHITE PAGES |
| 1986        | Downtown Auto Express         | Pacific Bell             |
| 1985        | TRANG S AUTO REPAIR & SERVICE | Pacific Bell             |
| 1980        | Mikes Automotive              | Pacific Telephone        |

### 161 E SANTA CLARA ST

| <u>Year</u> | <u>Uses</u>              | <u>Source</u>     |
|-------------|--------------------------|-------------------|
| 1975        | MARCELLA S TRAVEL AGCY W | Pacific Telephone |
|             | PEREIRRA EMILIN          | Pacific Telephone |

### 163 E SANTA CLARA ST

| <u>Year</u> | <u>Uses</u>          | <u>Source</u>            |
|-------------|----------------------|--------------------------|
| 1991        | S ALAO E LE GAN TE D | PACIFIC BELL WHITE PAGES |
|             | SALAO ELEGANTE d     | PACIFIC BELL WHITE PAGES |
| 1957        | G S PA               | Pacific Telephone        |

### 167 E SANTA CLARA ST

| <u>Year</u> | <u>Uses</u>                 | <u>Source</u>            |
|-------------|-----------------------------|--------------------------|
| 1991        | LEE S IMPORT & EXPORT       | PACIFIC BELL WHITE PAGES |
|             | Lees Import & Export        | PACIFIC BELL WHITE PAGES |
| 1986        | Lees Video & One Hour Photo | Pacific Bell             |
| 1985        | CIRCUS BOOKS                | Pacific Bell             |
| 1980        | Circus Books                | Pacific Telephone        |
| 1975        | CIRCUS BOOKS                | Pacific Telephone        |
| 1963        | Circus Smoke Shop           | Pacific Telephone        |
| 1957        | CIRCUS THE                  | Pacific Telephone        |

## FINDINGS

### 169 E SANTA CLARA ST

| <u>Year</u> | <u>Uses</u>       | <u>Source</u>     |
|-------------|-------------------|-------------------|
| 1980        | Cipiriano Joaquin | Pacific Telephone |
| 1957        | ORTIZ HERMINIA L  | Pacific Telephone |

### 171 E SANTA CLARA ST

| <u>Year</u> | <u>Uses</u>                     | <u>Source</u>            |
|-------------|---------------------------------|--------------------------|
| 1991        | LERNNY S COCKTAIL LOUNGE        | PACIFIC BELL WHITE PAGES |
|             | Lernnys Cocktail Lounge         | PACIFIC BELL WHITE PAGES |
| 1986        | Lennys Cocktail Lounge          | Pacific Bell             |
| 1985        | LENNY S COCKTAIL LOUNGE         | Pacific Bell             |
| 1975        | LENNY S COCKTAIL LOUNGE         | Pacific Telephone        |
| 1957        | Marchetti Jas Jims High Low     | R. L. Polk Co.           |
|             | HIGH LOW JIM S                  | Pacific Telephone        |
|             | MARCHETTI JAS JIM S HIGH LOW 96 | Pacific Telephone        |

### 175 E SANTA CLARA ST

| <u>Year</u> | <u>Uses</u>                          | <u>Source</u>            |
|-------------|--------------------------------------|--------------------------|
| 1991        | De Angelos Catering                  | PACIFIC BELL WHITE PAGES |
|             | DE ANGELO S CATERING                 | PACIFIC BELL WHITE PAGES |
| 1986        | De Angelos Catering                  | Pacific Bell             |
| 1985        | DE ANGELOS CATERING                  | Pacific Bell             |
| 1975        | QUALITY CAFE                         | Pacific Telephone        |
|             | DE ANGELO S QUALITY CATERING SERVICE | Pacific Telephone        |
| 1957        | CRAIN S LINOLEUM & SHADE SHOP        | Pacific Telephone        |
|             | Crain Wni S Davies Crain Agcy ins    | R. L. Polk Co.           |
|             | Grains Linoleum & Shade Shop         | R. L. Polk Co.           |

### 179 E SANTA CLARA ST

| <u>Year</u> | <u>Uses</u>              | <u>Source</u>            |
|-------------|--------------------------|--------------------------|
| 1991        | Mindy Beauty Salon       | PACIFIC BELL WHITE PAGES |
|             | MINDY BEAUTY SALON       | PACIFIC BELL WHITE PAGES |
| 1986        | My Trang Beauty Salon    | Pacific Bell             |
| 1985        | MY TRANG BEAUTY SALON    | Pacific Bell             |
| 1980        | Lucky Barber Shop        | Pacific Telephone        |
| 1975        | CHAPALA RESTAURANT L     | Pacific Telephone        |
|             | LUCKY BARBER SHOP        | Pacific Telephone        |
| 1957        | MAY S FOUNTAIN & GRILL L | Pacific Telephone        |



## FINDINGS

### 180 E SANTA CLARA ST

| <u>Year</u> | <u>Uses</u>                     | <u>Source</u>     |
|-------------|---------------------------------|-------------------|
| 1986        | Charlies Liquors                | Pacific Bell      |
| 1985        | CHARLIE S LIQUORS               | Pacific Bell      |
| 1980        | Charlies Liquors                | Pacific Telephone |
| 1975        | LEONE CHARLIE CHARLIE S LIQUORS | Pacific Telephone |
|             | CHARLIE S LIQUORS               | Pacific Telephone |

### 181 E SANTA CLARA ST

| <u>Year</u> | <u>Uses</u>     | <u>Source</u>     |
|-------------|-----------------|-------------------|
| 1986        | Tan Trang       | Pacific Bell      |
| 1985        | TAN TRANG       | Pacific Bell      |
| 1963        | Larks Hot Dogs  | Pacific Telephone |
| 1957        | MARK S HOT DOGS | Pacific Telephone |

### 182 E SANTA CLARA ST

| <u>Year</u> | <u>Uses</u>         | <u>Source</u>            |
|-------------|---------------------|--------------------------|
| 1991        | KRAGEN AUTO WORKS   | PACIFIC BELL WHITE PAGES |
|             | KRAGE N AUTO W ORKS | PACIFIC BELL WHITE PAGES |
| 1986        | KRAGEN AUTO PARTS   | Pacific Bell             |
| 1985        | KRAGEN AUTO SUPPLY  | Pacific Bell             |
| 1980        | KRAGEN AUTO SUPPLY  | Pacific Telephone        |
| 1975        | KRAGEN AUTO SUPPLY  | Pacific Telephone        |

### 184 E SANTA CLARA ST

| <u>Year</u> | <u>Uses</u>                       | <u>Source</u>            |
|-------------|-----------------------------------|--------------------------|
| 1991        | RUDEEN BEAUTY & BARBER SUPPLY INC | PACIFIC BELL WHITE PAGES |
|             | Rudeen Beauty & Barber Supply Inc | PACIFIC BELL WHITE PAGES |
| 1986        | Rudeen Beauty & Barber Supply Inc | Pacific Bell             |
| 1985        | RUDEEN BEAUTY & BARBER SUPPLY INC | Pacific Bell             |
| 1980        | Rudeen Beauty & Barber Supply Inc | Pacific Telephone        |
| 1975        | RUDEEN BEAUTY & BARBER SUPPLY INC | Pacific Telephone        |
| 1963        | Calif Trade School                | Pacific Telephone        |
| 1957        | ACME HARDWARE & SHEET METAL       | Pacific Telephone        |
|             | Acme Hardware & Sheet Metal       | R. L. Polk Co.           |

### 185 E SANTA CLARA ST

| <u>Year</u> | <u>Uses</u>          | <u>Source</u>     |
|-------------|----------------------|-------------------|
| 1963        | Garden City Cleaners | Pacific Telephone |

## FINDINGS

| <u>Year</u> | <u>Uses</u>                   | <u>Source</u>     |
|-------------|-------------------------------|-------------------|
| 1963        | Torres Wm S Garden City Clnrs | Pacific Telephone |
| 1957        | GARDEN CITY CLEANERS          | Pacific Telephone |

### 188 E SANTA CLARA ST

| <u>Year</u> | <u>Uses</u>                 | <u>Source</u>     |
|-------------|-----------------------------|-------------------|
| 1963        | METRIC PHARMACY             | Pacific Telephone |
|             | Flood L C Metric Phrmcy     | Pacific Telephone |
| 1957        | Metric Pharmacy             | R. L. Polk Co.    |
|             | Flood L C Metric Phrmcy P n | R. L. Polk Co.    |
|             | FLOOD L C METRIC PHRMRYCY   | Pacific Telephone |

### 190 E SANTA CLARA ST

| <u>Year</u> | <u>Uses</u>          | <u>Source</u>     |
|-------------|----------------------|-------------------|
| 1963        | Winchell Donut House | Pacific Telephone |

### 193 E SANTA CLARA ST

| <u>Year</u> | <u>Uses</u>                   | <u>Source</u>            |
|-------------|-------------------------------|--------------------------|
| 1991        | New Saigon Market             | PACIFIC BELL WHITE PAGES |
|             | NEW SAIGON MARKET             | PACIFIC BELL WHITE PAGES |
| 1986        | New Peking Chinese Restaurant | Pacific Bell             |
|             | Noew Salgon Market            | Pacific Bell             |
| 1985        | SAIGON MOI MINI MARKET        | Pacific Bell             |
| 1980        | Levitation                    | Pacific Telephone        |

### 197 E SANTA CLARA ST

| <u>Year</u> | <u>Uses</u>                               | <u>Source</u>     |
|-------------|---|-------------------|
| 1986        | Kim Ha                                    | Pacific Bell      |
| 1985        | KIM HA                                    | Pacific Bell      |
| 1980        | Payless Cleaners                          | Pacific Telephone |
| 1957        | VERNON RAYMOND W MITCHELL-<br>THOS L & CO | Pacific Telephone |

## E ST JAMES

### 101 E ST JAMES

| <u>Year</u> | <u>Uses</u>        | <u>Source</u>  |
|-------------|--------------------|----------------|
| 1957        | Heffner Lawrence A | R. L. Polk Co. |
|             | Avery Eula         | R. L. Polk Co. |

## FINDINGS

### 137 E ST JAMES

| <u>Year</u> | <u>Uses</u>     | <u>Source</u>  |
|-------------|-----------------|----------------|
| 1957        | Coffy H F       | R. L. Polk Co. |
|             | Un I Ca Systems | R. L. Polk Co. |
|             | Newton Robt E   | R. L. Polk Co. |

### 178 E ST JAMES

| <u>Year</u> | <u>Uses</u> | <u>Source</u>  |
|-------------|-------------|----------------|
| 1957        | Hansen Edna | R. L. Polk Co. |

### 179 E ST JAMES

| <u>Year</u> | <u>Uses</u> | <u>Source</u>  |
|-------------|-------------|----------------|
| 1957        | Silva E G   | R. L. Polk Co. |

### E ST JAMES ST

#### 101 E ST JAMES ST

| <u>Year</u> | <u>Uses</u>       | <u>Source</u>     |
|-------------|-------------------|-------------------|
| 1975        | WAIDLEY CASH      | Pacific Telephone |
| 1963        | Waidley Cash      | Pacific Telephone |
|             | Croteau Wilfrid J | Pacific Telephone |
|             | Muller Otto       | Pacific Telephone |
|             | Sharp Fred        | Pacific Telephone |
|             | Boyer John A      | Pacific Telephone |
|             | Black D Crawford  | Pacific Telephone |
|             | Antes Mary Mrs    | Pacific Telephone |
| 1957        | Ward W M r        | R. L. Polk Co.    |
|             | STOWE A P MRS R   | Pacific Telephone |
|             | WARD W MN R       | Pacific Telephone |

#### 117 E ST JAMES ST

| <u>Year</u> | <u>Uses</u> | <u>Source</u>     |
|-------------|-------------|-------------------|
| 1975        | DEARING T   | Pacific Telephone |

#### 135 E ST JAMES ST

| <u>Year</u> | <u>Uses</u>     | <u>Source</u>            |
|-------------|-----------------|--------------------------|
| 2006        | WALLACE Lomalne | Haines Company, Inc.     |
| 1991        | Heywood M       | PACIFIC BELL WHITE PAGES |
|             | Carbone E       | PACIFIC BELL WHITE PAGES |
| 1986        | Heywood M       | Pacific Bell             |
|             | Carbone Al      | Pacific Bell             |

## FINDINGS

| <u>Year</u> | <u>Uses</u> | <u>Source</u>     |
|-------------|-------------|-------------------|
| 1980        | Carbone E   | Pacific Telephone |
|             | Carbone AI  | Pacific Telephone |
| 1975        | HEYWOOD M   | Pacific Telephone |
|             | CARBONE E   | Pacific Telephone |
|             | CARBONE AL  | Pacific Telephone |
| 1963        | Carbone G   | Pacific Telephone |
| 1957        | Carbon G r  | R. L. Polk Co.    |

### 137 E ST JAMES ST

| <u>Year</u> | <u>Uses</u>           | <u>Source</u>            |
|-------------|-----------------------|--------------------------|
| 2006        | AGUAYO Luis A         | Haines Company, Inc.     |
|             | SANTOS Reina          | Haines Company, Inc.     |
|             | STERNENBERG Joel      | Haines Company, Inc.     |
| 1991        | Bassi Gurmlnder       | PACIFIC BELL WHITE PAGES |
|             | Estrada Alicia        | PACIFIC BELL WHITE PAGES |
|             | Lopez Rolbert         | PACIFIC BELL WHITE PAGES |
| 1986        | Serrat Afredo         | Pacific Bell             |
|             | Thinathin Somchay     | Pacific Bell             |
|             | Lam Chia Ham          | Pacific Bell             |
|             | Phommasack Bounsouane | Pacific Bell             |
| 1980        | Silva Maria Elena     | Pacific Telephone        |
|             | Torres Martha         | Pacific Telephone        |
| 1975        | ACOSTA JULIA          | Pacific Telephone        |
|             | AVITIA JESUS          | Pacific Telephone        |
|             | GARCIA FRANCISCA      | Pacific Telephone        |
| 1963        | Coffy H F             | Pacific Telephone        |
| 1957        | NEWTON ROBT E         | Pacific Telephone        |
|             | RAYBURN HELEN L       | Pacific Telephone        |
|             | UN-L-CA SYSTEMS       | Pacific Telephone        |

### 161 E ST JAMES ST

| <u>Year</u> | <u>Uses</u> | <u>Source</u>     |
|-------------|-------------|-------------------|
| 1957        | MERCY HOME  | Pacific Telephone |

### 167 E ST JAMES ST

| <u>Year</u> | <u>Uses</u>      | <u>Source</u>            |
|-------------|------------------|--------------------------|
| 1991        | Sharsmith Carl W | PACIFIC BELL WHITE PAGES |
| 1957        | NIELSEN EMILY    | Pacific Telephone        |

## FINDINGS

### 172 E ST JAMES ST

| <u>Year</u> | <u>Uses</u>       | <u>Source</u>     |
|-------------|-------------------|-------------------|
| 1963        | Dominguez Connie  | Pacific Telephone |
|             | Dominguez Aniceto | Pacific Telephone |

### 173 E ST JAMES ST

| <u>Year</u> | <u>Uses</u>      | <u>Source</u>     |
|-------------|------------------|-------------------|
| 1963        | Vierra Frank P   | Pacific Telephone |
| 1957        | Vierra Frank P r | R. L. Polk Co.    |
|             | VIERRA FRANK P R | Pacific Telephone |

### 178 E ST JAMES ST

| <u>Year</u> | <u>Uses</u>       | <u>Source</u>            |
|-------------|-------------------|--------------------------|
| 2006        | MOYER Melody      | Haines Company, Inc.     |
| 1991        | Warhol A          | PACIFIC BELL WHITE PAGES |
| 1986        | Ruff Bryan A      | Pacific Bell             |
| 1980        | Cordero Guadalupe | Pacific Telephone        |
| 1975        | CORDERO GUADALUPE | Pacific Telephone        |
| 1963        | Cordero Guadalupe | Pacific Telephone        |
| 1957        | HANSEN EDNA       | Pacific Telephone        |

### 179 E ST JAMES ST

| <u>Year</u> | <u>Uses</u>    | <u>Source</u>            |
|-------------|----------------|--------------------------|
| 2006        | VIERRA Frank P | Haines Company, Inc.     |
| 1991        | Vierra Frank P | PACIFIC BELL WHITE PAGES |
| 1963        | Silva H G      | Pacific Telephone        |
| 1957        | SILVA E G      | Pacific Telephone        |

### 181 E ST JAMES ST

| <u>Year</u> | <u>Uses</u>    | <u>Source</u>        |
|-------------|----------------|----------------------|
| 2006        | PAULI JIII     | Haines Company, Inc. |
| 1986        | Salguero Dimas | Pacific Bell         |
| 1963        | Pashote M      | Pacific Telephone    |
| 1957        | PASHOTE M R    | Pacific Telephone    |

### E ST JOHN

#### 75 E ST JOHN

| <u>Year</u> | <u>Uses</u>        | <u>Source</u>  |
|-------------|--------------------|----------------|
| 1957        | Fulton Lillian H S | R. L. Polk Co. |

## FINDINGS

### 80 E ST JOHN

| <u>Year</u> | <u>Uses</u> | <u>Source</u>  |
|-------------|-------------|----------------|
| 1957        | Destito Jas | R. L. Polk Co. |

### 121 E ST JOHN

| <u>Year</u> | <u>Uses</u>    | <u>Source</u>  |
|-------------|----------------|----------------|
| 1957        | Tharp Margaret | R. L. Polk Co. |

### 128 E ST JOHN

| <u>Year</u> | <u>Uses</u>                | <u>Source</u>     |
|-------------|----------------------------|-------------------|
| 1975        | LOOMIS ARMORED CAR SERVICE | Pacific Telephone |

### 160 E ST JOHN

| <u>Year</u> | <u>Uses</u>        | <u>Source</u>  |
|-------------|--------------------|----------------|
| 1957        | Ahilem Marilyn     | R. L. Polk Co. |
|             | Jolbtfsofn Janet   | R. L. Polk Co. |
|             | Tell Mavis         | R. L. Polk Co. |
|             | Morrison E Thos    | R. L. Polk Co. |
|             | Schofieldi Henry J | R. L. Polk Co. |
|             | Luther Frances     | R. L. Polk Co. |

### 161 E ST JOHN

| <u>Year</u> | <u>Uses</u>  | <u>Source</u>  |
|-------------|--------------|----------------|
| 1957        | De Yoe Al:ma | R. L. Polk Co. |

### 165 E ST JOHN

| <u>Year</u> | <u>Uses</u>        | <u>Source</u>  |
|-------------|--------------------|----------------|
| 1957        | Hernandez Albert E | R. L. Polk Co. |

### 196 E ST JOHN

| <u>Year</u> | <u>Uses</u> | <u>Source</u>  |
|-------------|-------------|----------------|
| 1957        | Alejandro R | R. L. Polk Co. |

### 219 E ST JOHN

| <u>Year</u> | <u>Uses</u>       | <u>Source</u>  |
|-------------|-------------------|----------------|
| 1957        | Dake S L          | R. L. Polk Co. |
|             | Fiman BB          | R. L. Polk Co. |
|             | Reinecke Ernest F | R. L. Polk Co. |

## FINDINGS

### **E ST JOHN ST**

#### **50 E ST JOHN ST**

| <b><u>Year</u></b> | <b><u>Uses</u></b> | <b><u>Source</u></b> |
|--------------------|--------------------|----------------------|
| 2006               | ADVRTZNG           | Haines Company, Inc. |
|                    | CU'PSPCLTY         | Haines Company, Inc. |
|                    | PRMTNS             | Haines Company, Inc. |
|                    | BLACK COF C        | Haines Company, Inc. |
|                    | SANTA CLARA CO     | Haines Company, Inc. |

#### **54 E ST JOHN ST**

| <b><u>Year</u></b> | <b><u>Uses</u></b>       | <b><u>Source</u></b> |
|--------------------|--------------------------|----------------------|
| 2006               | ASSOCTS                  | Haines Company, Inc. |
|                    | NGUYENTAM& 408 IS        | Haines Company, Inc. |
|                    | NGUYEN CHERILYN 40&98 OM | Haines Company, Inc. |
|                    | NGUYEN Cherilyn          | Haines Company, Inc. |

#### **56 E ST JOHN ST**

| <b><u>Year</u></b> | <b><u>Uses</u></b> | <b><u>Source</u></b> |
|--------------------|--------------------|----------------------|
| 1963               | Park Cafe          | Pacific Telephone    |

#### **60 E ST JOHN ST**

| <b><u>Year</u></b> | <b><u>Uses</u></b> | <b><u>Source</u></b> |
|--------------------|--------------------|----------------------|
| 1957               | MORRISON E THOS IJ | Pacific Telephone    |

#### **67 E ST JOHN ST**

| <b><u>Year</u></b> | <b><u>Uses</u></b> | <b><u>Source</u></b> |
|--------------------|--------------------|----------------------|
| 1975               | KENNEDY ROBT H     | Pacific Telephone    |

#### **80 E ST JOHN ST**

| <b><u>Year</u></b> | <b><u>Uses</u></b> | <b><u>Source</u></b> |
|--------------------|--------------------|----------------------|
| 1957               | Plaza Hotel        | R. L. Polk Co.       |
|                    | DESTITO JAS        | Pacific Telephone    |
|                    | PLAZA HOTEL        | Pacific Telephone    |

#### **100 E ST JOHN ST**

| <b><u>Year</u></b> | <b><u>Uses</u></b>                                     | <b><u>Source</u></b> |
|--------------------|--|----------------------|
| 1986               | Clark & Korda Professional Corporation                 | Pacific Bell         |
|                    | Corporation  | Pacific Bell         |
|                    | Korda Michael J Clark & Korda Professional Corporation | Pacific Bell         |

## FINDINGS

| <u>Year</u> | <u>Uses</u>   | <u>Source</u> |
|-------------|---|---------------|
| 1986        | Clark John W Clark & Korda Professional Corporation | Pacific Bell  |

### 126 E ST JOHN ST

| <u>Year</u> | <u>Uses</u>                   | <u>Source</u>     |
|-------------|-------------------------------|-------------------|
| 1963        | WADLEYS AUTO SERVICE          | Pacific Telephone |
| 1957        | Wadleys Auto Service          | R. L. Polk Co.    |
|             | LAWRENCE BROS AUTO REBUILDING | Pacific Telephone |
|             | URBAN EMIL AUTO PAINTNG       | Pacific Telephone |
|             | WADLEY S AUTO SERVICE         | Pacific Telephone |
|             | Urban Emil auto paintng       | R. L. Polk Co.    |

### 128 E ST JOHN ST

| <u>Year</u> | <u>Uses</u>                    | <u>Source</u>            |
|-------------|--------------------------------|--------------------------|
| 2006        | LQOOMIS ARMORED                | Haines Company, Inc.     |
| 1991        | LOOMIS ARMORED INC             | PACIFIC BELL WHITE PAGES |
| 1986        | LOOMIS ARMORED INC             | Pacific Bell             |
| 1982        | LOOMIS ARMORED CAR SERVICE     | Pacific Telephone        |
| 1980        | LOOMIS ARMORED CAR SERVICE INC | Pacific Telephone        |
| 1975        | LOOMIS ARMORED CAR SERVICE     | Pacific Telephone        |
| 1963        | Loomis Armored Car Service Inc | Pacific Telephone        |
| 1957        | LOOMIS ARMORED CAR SERVICE INC | Pacific Telephone        |

### 156 E ST JOHN ST

| <u>Year</u> | <u>Uses</u>           | <u>Source</u>            |
|-------------|-----------------------|--------------------------|
| 1991        | Tavira Martin Porcayo | PACIFIC BELL WHITE PAGES |
| 1975        | LUNA JOE              | Pacific Telephone        |
| 1963        | Merten Hattie C       | Pacific Telephone        |
|             | De Franco Joe         | Pacific Telephone        |
| 1957        | HANSEN A S R          | Pacific Telephone        |
|             | Hansen A S r          | R. L. Polk Co.           |

### 160 E ST JOHN ST

| <u>Year</u> | <u>Uses</u>        | <u>Source</u>        |
|-------------|--------------------|----------------------|
| 2006        | No Current Listing | Haines Company, Inc. |
| 1980        | Zapata Tony        | Pacific Telephone    |
| 1963        | Maybury Maurice J  | Pacific Telephone    |
|             | Porter Marie E     | Pacific Telephone    |
|             | Thornquist Bernard | Pacific Telephone    |
| 1957        | JOHNSON JANET      | Pacific Telephone    |



## FINDINGS

| <u>Year</u> | <u>Uses</u>       | <u>Source</u>     |
|-------------|-------------------|-------------------|
| 1957        | LUTHER FRANCES    | Pacific Telephone |
|             | SCHOFIELD HENRY J | Pacific Telephone |

### 161 E ST JOHN ST

| <u>Year</u> | <u>Uses</u>  | <u>Source</u>     |
|-------------|--------------|-------------------|
| 1957        | DEXTER W H R | Pacific Telephone |

### 165 E ST JOHN ST

| <u>Year</u> | <u>Uses</u>  | <u>Source</u>        |
|-------------|--------------|----------------------|
| 2006        | GARNERWIII   | Haines Company, Inc. |
| 1963        | Feliz Alvina | Pacific Telephone    |

### 167 E ST JOHN ST

| <u>Year</u> | <u>Uses</u>    | <u>Source</u>        |
|-------------|----------------|----------------------|
| 2006        | a PIZANO John  | Haines Company, Inc. |
| 1975        | ASSEFA MELLION | Pacific Telephone    |
| 1957        | HRASKY DOROTHY | Pacific Telephone    |

### 219 E ST JOHN ST

| <u>Year</u> | <u>Uses</u>              | <u>Source</u>            |
|-------------|--------------------------|--------------------------|
| 2006        | RODRIGUEZ Jennffer       | Haines Company, Inc.     |
|             | LOPEZ Refu Jlo           | Haines Company, Inc.     |
| 1991        | Waugh J                  | PACIFIC BELL WHITE PAGES |
| 1980        | Klein Bill Piano Service | Pacific Telephone        |
|             | Castelar E               | Pacific Telephone        |
|             | Bill Klein Piano Service | Pacific Telephone        |
| 1957        | RELNECKE ERNEST F        | Pacific Telephone        |
|             | DAKE S L                 | Pacific Telephone        |
|             | FINAN B B                | Pacific Telephone        |

### 229 E ST JOHN ST

| <u>Year</u> | <u>Uses</u>        | <u>Source</u>        |
|-------------|--------------------|----------------------|
| 2006        | No Current Listing | Haines Company, Inc. |
| 1975        | PERRY FRANCIS M    | Pacific Telephone    |
| 1963        | Perry Francis M    | Pacific Telephone    |

### 230 E ST JOHN ST

| <u>Year</u> | <u>Uses</u>        | <u>Source</u>        |
|-------------|--------------------|----------------------|
| 2006        | NANG MAGAZINE      | Haines Company, Inc. |
|             | P HAIR & NAIL CARE | Haines Company, Inc. |

## FINDINGS

| <u>Year</u> | <u>Uses</u>           | <u>Source</u>     |
|-------------|-----------------------|-------------------|
| 1963        | Schilla Fiedrick W Dr | Pacific Telephone |
| 1957        | SCHILLA FREDRICK W OR | Pacific Telephone |

### 247 E ST JOHN ST

| <u>Year</u> | <u>Uses</u>                                      | <u>Source</u>                       |
|-------------|--|-------------------------------------|
| 2006        | MOTOR MASTERS II                                 | Haines Company, Inc.                |
| 1957        | PLAT & WEBER AUTO SERV<br>Plat & Weber auto serv | Pacific Telephone<br>R. L. Polk Co. |

### N 2ND

#### 101 N 2ND

| <u>Year</u> | <u>Uses</u>      | <u>Source</u>     |
|-------------|------------------|-------------------|
| 1963        | Grizzle Winnie G | Pacific Telephone |
| 1957        | Frey E E         | R. L. Polk Co.    |

#### 102 N 2ND

| <u>Year</u> | <u>Uses</u>     | <u>Source</u>  |
|-------------|-----------------|----------------|
| 1957        | Jensen Oliver C | R. L. Polk Co. |

### N 2ND ST

#### 96 N 2ND ST

| <u>Year</u> | <u>Uses</u>                | <u>Source</u>                                |
|-------------|----------------------------|--|
| 2006        | REELGROBMAN&<br>ASSOCIATES | Haines Company, Inc.<br>Haines Company, Inc. |

### N 3

#### 48 N 3

| <u>Year</u> | <u>Uses</u>                  | <u>Source</u> |
|-------------|------------------------------|---------------|
| 1986        | Sourdough Eatery restaurants | Pacific Bell  |

#### 60 N 3

| <u>Year</u> | <u>Uses</u> | <u>Source</u>     |
|-------------|-------------|-------------------|
| 1980        | Cox Flora J | Pacific Telephone |

#### 67 N 3

| <u>Year</u> | <u>Uses</u> | <u>Source</u>                    |
|-------------|-------------|----------------------------------|
| 1957        | o:T<br>OA R | R. L. Polk Co.<br>R. L. Polk Co. |

## FINDINGS

### 152 N 3

| <u>Year</u> | <u>Uses</u>   | <u>Source</u>            |
|-------------|---|--------------------------|
| 1991        | Singer Owen J atty  | PACIFIC BELL WHITE PAGES |
|             | Der James J Jr Olimpia Whelan & Lively A<br>Professional Corp attys | PACIFIC BELL WHITE PAGES |

### N 3 OTH 2792402

### 195 N 3 OTH 2792402

| <u>Year</u> | <u>Uses</u>               | <u>Source</u>            |
|-------------|---------------------------|--------------------------|
| 1991        | MONARCH RENTALS & LEASING | PACIFIC BELL WHITE PAGES |

### N 3ID

### 59 N 3ID

| <u>Year</u> | <u>Uses</u> | <u>Source</u>     |
|-------------|-------------|-------------------|
| 1980        | PI Rnu IB   | Pacific Telephone |
|             | Gi Lamon    | Pacific Telephone |

### N 3R TI

### 60 N 3R TI

| <u>Year</u> | <u>Uses</u>    | <u>Source</u>     |
|-------------|----------------|-------------------|
| 1980        | Schiro Stephen | Pacific Telephone |

### N 3RD

### 19 N 3RD

| <u>Year</u> | <u>Uses</u>          | <u>Source</u>            |
|-------------|----------------------|--------------------------|
| 1991        | Ochoa Victor         | PACIFIC BELL WHITE PAGES |
|             | Toman Dan B          | PACIFIC BELL WHITE PAGES |
|             | COLLVER ROBT H       | PACIFIC BELL WHITE PAGES |
|             | Lockwood Carlos      | PACIFIC BELL WHITE PAGES |
| 1985        | VERNET J M           | Pacific Bell             |
| 1980        | Sahines Gust         | Pacific Telephone        |
|             | Morey Laura B        | Pacific Telephone        |
|             | Giudicessi Frank J U | Pacific Telephone        |

### 21 N 3RD

| <u>Year</u> | <u>Uses</u>        | <u>Source</u>            |
|-------------|--------------------|--------------------------|
| 1991        | Mi Mi Beauty Salon | PACIFIC BELL WHITE PAGES |
|             | Mimi Beauty Salon  | PACIFIC BELL WHITE PAGES |

## FINDINGS

| <u>Year</u> | <u>Uses</u>        | <u>Source</u>     |
|-------------|--------------------|-------------------|
| 1986        | Mi Mi Beauty Salon | Pacific Bell      |
|             | Mimi Beauty Salon  | Pacific Bell      |
| 1980        | HOUSE OF HAIR      | Pacific Telephone |
| 1957        | FORTUNE CLUB       | R. L. Polk Co.    |

### 22 N 3RD

| <u>Year</u> | <u>Uses</u>    | <u>Source</u>     |
|-------------|----------------|-------------------|
| 1980        | Schuldt Norman | Pacific Telephone |

### 28 N 3RD

| <u>Year</u> | <u>Uses</u>     | <u>Source</u>  |
|-------------|-----------------|----------------|
| 1957        | Mc Nabb Harry E | R. L. Polk Co. |

### 32 N 3RD

| <u>Year</u> | <u>Uses</u>                           | <u>Source</u>  |
|-------------|---------------------------------------|----------------|
| 1957        | Htibbard Kay A                        | R. L. Polk Co. |
|             | Hibbard Harry L Provident Life Ins Co | R. L. Polk Co. |

### 34 N 3RD

| <u>Year</u> | <u>Uses</u>                     | <u>Source</u>     |
|-------------|---------------------------------|-------------------|
| 1963        | Prideaux Frank W George Mtge Co | Pacific Telephone |
|             | Seeburg A J pub acct            | Pacific Telephone |
|             | Prideaux Frank W atty           | Pacific Telephone |
|             | Lannin George D Co ins          | Pacific Telephone |
|             | Keys Jean H George Mtge Co      | Pacific Telephone |
|             | George Mortgage Co              | Pacific Telephone |
| 1957        | Lannin Geo D Co ins             | R. L. Polk Co.    |
|             | Handley G D                     | R. L. Polk Co.    |

### 36 N 3RD

| <u>Year</u> | <u>Uses</u>    | <u>Source</u>     |
|-------------|----------------|-------------------|
| 1963        | Alvares Carol  | Pacific Telephone |
|             | Alvares Robt F | Pacific Telephone |

### 44 N 3RD

| <u>Year</u> | <u>Uses</u>     | <u>Source</u>     |
|-------------|-----------------|-------------------|
| 1963        | Mc Nabb Harry E | Pacific Telephone |
| 1957        | Clark E D r     | R. L. Polk Co.    |

## FINDINGS

### 46 N 3RD

| <u>Year</u> | <u>Uses</u>      | <u>Source</u>     |
|-------------|------------------|-------------------|
| 1980        | Tashiro Tomiyo S | Pacific Telephone |

### 47 N 3RD

| <u>Year</u> | <u>Uses</u>         | <u>Source</u>  |
|-------------|---------------------|----------------|
| 1957        | Emiay Lillian Rea r | R. L. Polk Co. |

### 48 N 3RD

| <u>Year</u> | <u>Uses</u>               | <u>Source</u>     |
|-------------|---------------------------|-------------------|
| 1963        | Presbytery of San Jose    | Pacific Telephone |
|             | FIRST PRESBYTERIAN CHURCH | Pacific Telephone |
|             | Office & Study            | Pacific Telephone |
| 1957        | Di Cenzo Anthony          | R. L. Polk Co.    |

### 56 N 3RD

| <u>Year</u> | <u>Uses</u>  | <u>Source</u>            |
|-------------|--------------|--------------------------|
| 1991        | JOHNSON NEIL | PACIFIC BELL WHITE PAGES |
| 1963        | Handley G D  | Pacific Telephone        |

### 60 N 3RD

| <u>Year</u> | <u>Uses</u>        | <u>Source</u>            |
|-------------|--------------------|--------------------------|
| 1991        | Baker LE           | PACIFIC BELL WHITE PAGES |
|             | Barnes Earl        | PACIFIC BELL WHITE PAGES |
|             | Barrera Jean       | PACIFIC BELL WHITE PAGES |
|             | Broker M           | PACIFIC BELL WHITE PAGES |
|             | Brown GM           | PACIFIC BELL WHITE PAGES |
|             | Brucker Blanche    | PACIFIC BELL WHITE PAGES |
|             | Burleson RE        | PACIFIC BELL WHITE PAGES |
|             | Calles Rudolph     | PACIFIC BELL WHITE PAGES |
|             | Cardoza Palmira    | PACIFIC BELL WHITE PAGES |
|             | Carlisle Alfred B  | PACIFIC BELL WHITE PAGES |
|             | Carreiro Maurice F | PACIFIC BELL WHITE PAGES |
|             | Chapman James M    | PACIFIC BELL WHITE PAGES |
|             | Cheim Violet R     | PACIFIC BELL WHITE PAGES |
|             | Chin Shee          | PACIFIC BELL WHITE PAGES |
|             | Chou Keh Yung      | PACIFIC BELL WHITE PAGES |
|             | Chow Ju Chieh      | PACIFIC BELL WHITE PAGES |
|             | Chu Bei Hou        | PACIFIC BELL WHITE PAGES |
|             | Clemens Herbert P  | PACIFIC BELL WHITE PAGES |
|             | Cohen Harry        | PACIFIC BELL WHITE PAGES |

## FINDINGS

| <u>Year</u> | <u>Uses</u>         | <u>Source</u>            |
|-------------|---------------------|--------------------------|
| 1991        | Collins Barbara M   | PACIFIC BELL WHITE PAGES |
|             | Denea Kenneth S     | PACIFIC BELL WHITE PAGES |
|             | Derx Dorothy H      | PACIFIC BELL WHITE PAGES |
|             | Dubins Rose         | PACIFIC BELL WHITE PAGES |
|             | Food Demenslons Inc | PACIFIC BELL WHITE PAGES |
|             | Gadsby Pearl        | PACIFIC BELL WHITE PAGES |
|             | Gandnbergh Henrl    | PACIFIC BELL WHITE PAGES |
|             | Gaska Lucy          | PACIFIC BELL WHITE PAGES |
|             | Gerst EA            | PACIFIC BELL WHITE PAGES |
|             | glassman R          | PACIFIC BELL WHITE PAGES |
|             | GLASSIN GLASS CO    | PACIFIC BELL WHITE PAGES |
|             | Gross RW            | PACIFIC BELL WHITE PAGES |
|             | Gunn Howard M       | PACIFIC BELL WHITE PAGES |
|             | Halvorsen Gilbert   | PACIFIC BELL WHITE PAGES |
|             | Hively Vernon V     | PACIFIC BELL WHITE PAGES |
|             | Houk James          | PACIFIC BELL WHITE PAGES |
|             | Irvine PC           | PACIFIC BELL WHITE PAGES |
|             | Jensen GA           | PACIFIC BELL WHITE PAGES |
|             | Johanson Sophia     | PACIFIC BELL WHITE PAGES |
|             | Kam Kang T          | PACIFIC BELL WHITE PAGES |
|             | Kanemoto Wayne M    | PACIFIC BELL WHITE PAGES |
|             | King John Mrs       | PACIFIC BELL WHITE PAGES |
|             | Kohler Alice        | PACIFIC BELL WHITE PAGES |
|             | Kopke S             | PACIFIC BELL WHITE PAGES |
|             | Lee Benny           | PACIFIC BELL WHITE PAGES |
|             | Lee Daisy           | PACIFIC BELL WHITE PAGES |
|             | Lee Helen           | PACIFIC BELL WHITE PAGES |
|             | Lee ao An           | PACIFIC BELL WHITE PAGES |
|             | Lev Maria           | PACIFIC BELL WHITE PAGES |
|             | Liao Jacques N T    | PACIFIC BELL WHITE PAGES |
|             | Lieve Eugene        | PACIFIC BELL WHITE PAGES |
|             | Levsay Jack         | PACIFIC BELL WHITE PAGES |
|             | Lou Ting Miao       | PACIFIC BELL WHITE PAGES |
|             | Ma Hsueha Yee       | PACIFIC BELL WHITE PAGES |
|             | Mark Gunnar         | PACIFIC BELL WHITE PAGES |
|             | Marquis CR          | PACIFIC BELL WHITE PAGES |
|             | Martinez Pablo      | PACIFIC BELL WHITE PAGES |
|             | Michalek Stephen    | PACIFIC BELL WHITE PAGES |

## FINDINGS

| <u>Year</u> | <u>Uses</u>                   | <u>Source</u>            |
|-------------|-------------------------------|--------------------------|
| 1991        | Middleton Cassie              | PACIFIC BELL WHITE PAGES |
|             | Missman Eugene                | PACIFIC BELL WHITE PAGES |
|             | Moore Dorothy N               | PACIFIC BELL WHITE PAGES |
|             | Ngo Dal                       | PACIFIC BELL WHITE PAGES |
|             | Perry J                       | PACIFIC BELL WHITE PAGES |
|             | Pettigrew Leonard D           | PACIFIC BELL WHITE PAGES |
|             | Poasteri Lena                 | PACIFIC BELL WHITE PAGES |
|             | Rolph Velda C                 | PACIFIC BELL WHITE PAGES |
|             | Roydizon Felipe               | PACIFIC BELL WHITE PAGES |
|             | Sanchez M                     | PACIFIC BELL WHITE PAGES |
|             | Smart JC                      | PACIFIC BELL WHITE PAGES |
|             | Solomon P                     | PACIFIC BELL WHITE PAGES |
|             | Soong Sih Jen                 | PACIFIC BELL WHITE PAGES |
|             | Spyd Thaddues                 | PACIFIC BELL WHITE PAGES |
|             | Steece S                      | PACIFIC BELL WHITE PAGES |
|             | Sumner ME                     | PACIFIC BELL WHITE PAGES |
|             | Thorn Grace                   | PACIFIC BELL WHITE PAGES |
|             | Thompson Marion               | PACIFIC BELL WHITE PAGES |
|             | Town Park Towers              | PACIFIC BELL WHITE PAGES |
|             | Town Park Towers Beauty Salon | PACIFIC BELL WHITE PAGES |
|             | Tran Hi                       | PACIFIC BELL WHITE PAGES |
|             | Tran Lu                       | PACIFIC BELL WHITE PAGES |
|             | Tsai Yao Chi                  | PACIFIC BELL WHITE PAGES |
|             | Wade Thelma                   | PACIFIC BELL WHITE PAGES |
|             | Wallace E                     | PACIFIC BELL WHITE PAGES |
|             | Watson L                      | PACIFIC BELL WHITE PAGES |
|             | WNte Eugene                   | PACIFIC BELL WHITE PAGES |
|             | Williams Anthony G            | PACIFIC BELL WHITE PAGES |
|             | Witte Mattie                  | PACIFIC BELL WHITE PAGES |
|             | Wong James                    | PACIFIC BELL WHITE PAGES |
| Wang Janet  | PACIFIC BELL WHITE PAGES      |                          |
| 1986        | Gross RW                      | Pacific Bell             |
|             | Halpin B B                    | Pacific Bell             |
|             | Halvorsen Gilbert             | Pacific Bell             |
|             | Harris Witten                 | Pacific Bell             |
|             | Hart R                        | Pacific Bell             |
|             | Heilsohn F E                  | Pacific Bell             |
|             | Heitzmann H W & Anne          | Pacific Bell             |

## FINDINGS

| <u>Year</u> | <u>Uses</u>         | <u>Source</u> |
|-------------|---------------------|---------------|
| 1986        | Hester M            | Pacific Bell  |
|             | Jacob R             | Pacific Bell  |
|             | Jensen GA           | Pacific Bell  |
|             | Jodrey Leroy E      | Pacific Bell  |
|             | Johanson Sophia     | Pacific Bell  |
|             | King John Mrs       | Pacific Bell  |
|             | Kirkpatrick Blanche | Pacific Bell  |
|             | Klein August        | Pacific Bell  |
|             | Knox Sophia         | Pacific Bell  |
|             | Koh IRL             | Pacific Bell  |
|             | Kohler Alice        | Pacific Bell  |
|             | Kopke S             | Pacific Bell  |
|             | Laiterwasser Roy B  | Pacific Bell  |
|             | Lee Benny           | Pacific Bell  |
|             | Uao Jacques NT      | Pacific Bell  |
|             | Liao David          | Pacific Bell  |
|             | Mark Gunmar         | Pacific Bell  |
|             | Marquis C R         | Pacific Bell  |
|             | Martin Alberta      | Pacific Bell  |
|             | Martin EJ           | Pacific Bell  |
|             | Martindale LJ       | Pacific Bell  |
|             | Melendez Richard    | Pacific Bell  |
|             | Middleton Cassie    | Pacific Bell  |
|             | Mignosi John        | Pacific Bell  |
|             | MMatr HA            | Pacific Bell  |
|             | Miller M G          | Pacific Bell  |
|             | Missman Eugene      | Pacific Bell  |
|             | Moore I A           | Pacific Bell  |
|             | Moore William Sr    | Pacific Bell  |
|             | Nelson Stanley C    | Pacific Bell  |
|             | OBrien CT           | Pacific Bell  |
|             | Paesel M P          | Pacific Bell  |
|             | Palonco G           | Pacific Bell  |
|             | Parkerson Chester J | Pacific Bell  |
|             | Parsons WR          | Pacific Bell  |
|             | Pearson S D         | Pacific Bell  |
|             | Perry J             | Pacific Bell  |
|             | Pigott Frank        | Pacific Bell  |



## FINDINGS

| <u>Year</u> | <u>Uses</u>                   | <u>Source</u> |
|-------------|-------------------------------|---------------|
| 1986        | Poasteri Lena                 | Pacific Bell  |
|             | Pynian Frederick L Bishop     | Pacific Bell  |
|             | Quinn BL                      | Pacific Bell  |
|             | Ray PM                        | Pacific Bell  |
|             | Rodrigues Geo                 | Pacific Bell  |
|             | Rohlfes Alvina D              | Pacific Bell  |
|             | Rossi Louis                   | Pacific Bell  |
|             | Rugers M                      | Pacific Bell  |
|             | Sharp Alberta                 | Pacific Bell  |
|             | Silva Frank                   | Pacific Bell  |
|             | Smart JC                      | Pacific Bell  |
|             | Smith WG                      | Pacific Bell  |
|             | Soderer EO                    | Pacific Bell  |
|             | Soong Sih Jen                 | Pacific Bell  |
|             | Spacek Mary                   | Pacific Bell  |
|             | Steece S                      | Pacific Bell  |
|             | Town Park Towers Beauty Salon | Pacific Bell  |
|             | Tran Lu                       | Pacific Bell  |
|             | Trask Ernest                  | Pacific Bell  |
|             | Wade Thelma                   | Pacific Bell  |
|             | Watson L                      | Pacific Bell  |
|             | Weng Shiu Chio                | Pacific Bell  |
|             | Wil MANfthony G               | Pacific Bell  |
|             | Witte Mattie                  | Pacific Bell  |
|             | Youn R V                      | Pacific Bell  |
|             | Young N                       | Pacific Bell  |
|             | Sumner ME                     | Pacific Bell  |
|             | Thompson Marion               | Pacific Bell  |
|             | Town Park Towers              | Pacific Bell  |
|             | Ackerman M                    | Pacific Bell  |
|             | Adams ME                      | Pacific Bell  |
|             | Alehnan Refugia               | Pacific Bell  |
|             | Allen A R                     | Pacific Bell  |
|             | Anderson Harold & Lillian     | Pacific Bell  |
|             | Baird Wm A                    | Pacific Bell  |
|             | Baker L E                     | Pacific Bell  |
|             | Balegno Aldina                | Pacific Bell  |
|             | Barreca Catherine             | Pacific Bell  |

## FINDINGS

| <u>Year</u>     | <u>Uses</u>         | <u>Source</u> |
|-----------------|---------------------|---------------|
| 1986            | Blangeard Mary      | Pacific Bell  |
|                 | Bradley Wm F        | Pacific Bell  |
|                 | Branch Tommie       | Pacific Bell  |
|                 | Broadwater Cora     | Pacific Bell  |
|                 | Broker M            | Pacific Bell  |
|                 | Brown GM            | Pacific Bell  |
|                 | Brucker Blanche     | Pacific Bell  |
|                 | Burleson R E        | Pacific Bell  |
|                 | Cardoza Palmira     | Pacific Bell  |
|                 | Carlisle Alfred B   | Pacific Bell  |
|                 | Carreiro Maurice F  | Pacific Bell  |
|                 | Carron LW           | Pacific Bell  |
|                 | Castro H            | Pacific Bell  |
|                 | Cheim Violet R      | Pacific Bell  |
|                 | Cheng K             | Pacific Bell  |
|                 | Clements B R        | Pacific Bell  |
|                 | Conard M Tom        | Pacific Bell  |
|                 | Davisson Florence K | Pacific Bell  |
|                 | De Hoog G M         | Pacific Bell  |
|                 | Denea Kenneth S     | Pacific Bell  |
|                 | Diedrich Marie      | Pacific Bell  |
|                 | Dodson J H          | Pacific Bell  |
|                 | Enochs O            | Pacific Bell  |
|                 | Fanshier Thos E     | Pacific Bell  |
|                 | fansler L           | Pacific Bell  |
|                 | Fernandez Carlas    | Pacific Bell  |
|                 | Florentine F        | Pacific Bell  |
|                 | Food Demensions Inc | Pacific Bell  |
|                 | Foster Effie E      | Pacific Bell  |
|                 | Freed Sam           | Pacific Bell  |
|                 | Gadsby Pearl        | Pacific Bell  |
|                 | Gerst E A           | Pacific Bell  |
| Glassman R      | Pacific Bell        |               |
| Gorenflo L J    | Pacific Bell        |               |
| Griffith Harold | Pacific Bell        |               |
| 1985            | ALLEN A R           | Pacific Bell  |
|                 | CASTRO H            | Pacific Bell  |
|                 | CHENEY BETTY        | Pacific Bell  |

## FINDINGS

| <u>Year</u>       | <u>Uses</u>         | <u>Source</u>     |
|-------------------|---------------------|-------------------|
| 1985              | HALPIN B            | Pacific Bell      |
|                   | LAUTERWASSER ROY    | Pacific Bell      |
|                   | ROSSI LOUIS         | Pacific Bell      |
| 1980              | Diedrich Marie      | Pacific Telephone |
|                   | Dodds SE            | Pacific Telephone |
|                   | Downs Paul          | Pacific Telephone |
|                   | Duncan Froddie      | Pacific Telephone |
|                   | Drown Eugene        | Pacific Telephone |
|                   | Duncan Freddie      | Pacific Telephone |
|                   | Fansler I           | Pacific Telephone |
|                   | Ferrel GF           | Pacific Telephone |
|                   | Fontanilla Rufus R  | Pacific Telephone |
|                   | Forman Jos H        | Pacific Telephone |
|                   | Foster Effie E      | Pacific Telephone |
|                   | Foster Louis E      | Pacific Telephone |
|                   | FreedSam            | Pacific Telephone |
|                   | Gardiner ML         | Pacific Telephone |
|                   | Gate Aeta Mark      | Pacific Telephone |
|                   | Gadinir G           | Pacific Telephone |
|                   | Glassman R          | Pacific Telephone |
|                   | Gleason Pat         | Pacific Telephone |
|                   | Gorenflo L J        | Pacific Telephone |
|                   | Grant Frances F Mrs | Pacific Telephone |
|                   | Grau Nellie E       | Pacific Telephone |
|                   | Grey MV             | Pacific Telephone |
|                   | Grigg C A           | Pacific Telephone |
|                   | Griggs B M          | Pacific Telephone |
|                   | Gross RW            | Pacific Telephone |
|                   | Grot Alexander      | Pacific Telephone |
|                   | Hart Ruth           | Pacific Telephone |
|                   | Heinsohn FE         | Pacific Telephone |
| Higginbotham L S  | Pacific Telephone   |                   |
| Hjelm B           | Pacific Telephone   |                   |
| Hunt Evelyn H Mrs | Pacific Telephone   |                   |
| Hunter RM         | Pacific Telephone   |                   |
| Janney Harold     | Pacific Telephone   |                   |
| Jenkins P         | Pacific Telephone   |                   |
| Johnson Anna C    | Pacific Telephone   |                   |

## FINDINGS

| <u>Year</u> | <u>Uses</u>         | <u>Source</u>     |
|-------------|---------------------|-------------------|
| 1980        | Johnson Mary C      | Pacific Telephone |
|             | Keffer M            | Pacific Telephone |
|             | Keough A            | Pacific Telephone |
|             | Kersh F             | Pacific Telephone |
|             | Kilinski Ruby       | Pacific Telephone |
|             | Klein August        | Pacific Telephone |
|             | ittalir Hazel       | Pacific Telephone |
|             | Knadtler heaster I  | Pacific Telephone |
|             | Kopkee S            | Pacific Telephone |
|             | Kratochvil C        | Pacific Telephone |
|             | Lee HS              | Pacific Telephone |
|             | Lemmon Frank P      | Pacific Telephone |
|             | Lesina A L          | Pacific Telephone |
|             | Locke Los Gatos     | Pacific Telephone |
|             | Lovegrin H          | Pacific Telephone |
|             | Luck Elsaída Mrs    | Pacific Telephone |
|             | Luhrman Lou         | Pacific Telephone |
|             | Mangin L            | Pacific Telephone |
|             | Marquee T           | Pacific Telephone |
|             | Martin Alberta      | Pacific Telephone |
|             | Martin E            | Pacific Telephone |
|             | Martindale U        | Pacific Telephone |
|             | Masterson John L    | Pacific Telephone |
|             | Mc Gee LE           | Pacific Telephone |
|             | Melendez Richared   | Pacific Telephone |
|             | Middleton Cassia    | Pacific Telephone |
|             | Miller Mary B       | Pacific Telephone |
|             | Missman Eugene      | Pacific Telephone |
|             | Moore Othello       | Pacific Telephone |
|             | Nelson Roy B        | Pacific Telephone |
|             | Nelson Stanley C    | Pacific Telephone |
|             | Nietner T:          | Pacific Telephone |
|             | Olson Louis         | Pacific Telephone |
|             | Olson Rowena        | Pacific Telephone |
|             | Paesel M P          | Pacific Telephone |
|             | Palonco G           | Pacific Telephone |
|             | Pancake Ma          | Pacific Telephone |
|             | Parkerson Chester J | Pacific Telephone |

## FINDINGS

| <u>Year</u> | <u>Uses</u>           | <u>Source</u>     |
|-------------|-----------------------|-------------------|
| 1980        | Parsons W R           | Pacific Telephone |
|             | PEARL AVENUE PHARMACY | Pacific Telephone |
|             | Pearl Jack            | Pacific Telephone |
|             | Pena Carmen           | Pacific Telephone |
|             | PYace Richard K       | Pacific Telephone |
|             | i ace SM              | Pacific Telephone |
|             | Rode Helen Mrs        | Pacific Telephone |
|             | Ross W D              | Pacific Telephone |
|             | Rossi Louis           | Pacific Telephone |
|             | Rugers M              | Pacific Telephone |
|             | Sayre OM              | Pacific Telephone |
|             | Schuhler Jos          | Pacific Telephone |
|             | Scott Mary            | Pacific Telephone |
|             | Scott Mildred Mrs     | Pacific Telephone |
|             | Sibbald M             | Pacific Telephone |
|             | Silber Julius         | Pacific Telephone |
|             | Silvia Chas           | Pacific Telephone |
|             | Slivia Clara          | Pacific Telephone |
|             | I Smith Ruth A        | Pacific Telephone |
|             | Smith Russell S       | Pacific Telephone |
|             | Smith W G             | Pacific Telephone |
|             | Soderer E O           | Pacific Telephone |
|             | Steelman Floyd M      | Pacific Telephone |
|             | Sumner M E            | Pacific Telephone |
|             | Terrelli GE           | Pacific Telephone |
|             | Town Park Towers      | Pacific Telephone |
|             | Tracer Mary E         | Pacific Telephone |
|             | Van Knight Eva B      | Pacific Telephone |
|             | Walker Clarence       | Pacific Telephone |
|             | Watson L              | Pacific Telephone |
|             | Wellington H S        | Pacific Telephone |
|             | Weng Shiu Chio        | Pacific Telephone |
|             | White Henry R         | Pacific Telephone |
|             | White Peter Wade      | Pacific Telephone |
|             | Wilke Alfred J        | Pacific Telephone |
|             | Wimer M E             | Pacific Telephone |
|             | Witte Mattie          | Pacific Telephone |
|             | Youn RV               | Pacific Telephone |

## FINDINGS

| <u>Year</u> | <u>Uses</u>               | <u>Source</u>     |
|-------------|---------------------------|-------------------|
| 1980        | Young N                   | Pacific Telephone |
|             | Young Rose                | Pacific Telephone |
|             | Abbott M A                | Pacific Telephone |
|             | Adams M E                 | Pacific Telephone |
|             | Allen AR                  | Pacific Telephone |
|             | Allen O S                 | Pacific Telephone |
|             | Baird Wm A                | Pacific Telephone |
|             | Baker LE                  | Pacific Telephone |
|             | Barnes Viola              | Pacific Telephone |
|             | Beeler Mildred C          | Pacific Telephone |
|             | Blease E                  | Pacific Telephone |
|             | Block B M                 | Pacific Telephone |
|             | Booth L                   | Pacific Telephone |
|             | Bowlby J                  | Pacific Telephone |
|             | Boyd S                    | Pacific Telephone |
|             | Bradley Wm F              | Pacific Telephone |
|             | Braun A                   | Pacific Telephone |
|             | Bravo G                   | Pacific Telephone |
|             | Browntie Katherine        | Pacific Telephone |
|             | Brucker Blanche           | Pacific Telephone |
|             | Buddrich J                | Pacific Telephone |
|             | Carey IN                  | Pacific Telephone |
|             | Caruso Joe S              | Pacific Telephone |
|             | Conard M Tom              | Pacific Telephone |
|             | Mignosi John              | Pacific Telephone |
|             | Miller HA                 | Pacific Telephone |
|             | Miller Harrret            | Pacific Telephone |
|             | Con Flora J               | Pacific Telephone |
|             | Crocker S H               | Pacific Telephone |
|             | De Puy Blanche            | Pacific Telephone |
| 1975        | BUTLER E L                | Pacific Telephone |
| 1963        | Dial A Prayer             | Pacific Telephone |
|             | Kitchen & Janitor         | Pacific Telephone |
|             | FIRST PRESBYTERIAN CHURCH | Pacific Telephone |
| 1957        | Kitchen & Janitor         | R. L. Polk Co.    |
|             | First Presbyterian Church | R. L. Polk Co.    |

## FINDINGS

### 64 N 3RD

| <u>Year</u> | <u>Uses</u>    | <u>Source</u>     |
|-------------|----------------|-------------------|
| 1963        | Mondragon Phil | Pacific Telephone |

### 66 N 3RD

| <u>Year</u> | <u>Uses</u>   | <u>Source</u>  |
|-------------|---------------|----------------|
| 1957        | Vintro Manuel | R. L. Polk Co. |

### 68 N 3RD

| <u>Year</u> | <u>Uses</u>      | <u>Source</u>            |
|-------------|------------------|--------------------------|
| 1991        | Young N          | PACIFIC BELL WHITE PAGES |
| 1980        | Liae Jacques N T | Pacific Telephone        |

### 70 N 3RD

| <u>Year</u> | <u>Uses</u>    | <u>Source</u>            |
|-------------|----------------|--------------------------|
| 1991        | GADE RICHARD W | PACIFIC BELL WHITE PAGES |

### 72 N 3RD

| <u>Year</u> | <u>Uses</u> | <u>Source</u>  |
|-------------|-------------|----------------|
| 1957        | Thomas F R  | R. L. Polk Co. |

### 79 N 3RD

| <u>Year</u> | <u>Uses</u> | <u>Source</u>  |
|-------------|-------------|----------------|
| 1957        | iifc Fryn   | R. L. Polk Co. |
|             | S :HH ZOI   | R. L. Polk Co. |

### 84 N 3RD

| <u>Year</u> | <u>Uses</u>      | <u>Source</u>     |
|-------------|------------------|-------------------|
| 1963        | Di Cenzo Anthony | Pacific Telephone |

### 86 N 3RD

| <u>Year</u> | <u>Uses</u>  | <u>Source</u>  |
|-------------|--------------|----------------|
| 1957        | Carcelto A r | R. L. Polk Co. |

### 90 N 3RD

| <u>Year</u> | <u>Uses</u>  | <u>Source</u>            |
|-------------|--------------|--------------------------|
| 1991        | FERRO L C    | PACIFIC BELL WHITE PAGES |
| 1963        | Ferro T Robt | Pacific Telephone        |

### 96 N 3RD

| <u>Year</u> | <u>Uses</u>   | <u>Source</u>            |
|-------------|---|--------------------------|
| 1991        | Arand Mary E Clark & Korda Professional Corporation | PACIFIC BELL WHITE PAGES |

## FINDINGS

| <u>Year</u> | <u>Uses</u>   | <u>Source</u>            |
|-------------|---|--------------------------|
| 1991        | Williams & Williams Attys                             | PACIFIC BELL WHITE PAGES |
|             | Clark & Korda Professional Corporation                | PACIFIC BELL WHITE PAGES |
|             | Gallucci J Robert atty                                | PACIFIC BELL WHITE PAGES |
|             | Hernandez Fernando atty                               | PACIFIC BELL WHITE PAGES |
|             | Internati Mortgage Services                           | PACIFIC BELL WHITE PAGES |
|             | Johnson Ardell Clark & Korda Professional Corporation | PACIFIC BELL WHITE PAGES |
|             | Korda Michael J Cark &Korda Professional Corporation  | PACIFIC BELL WHITE PAGES |
|             | Mirfak Associates Inc                                 | PACIFIC BELL WHITE PAGES |
|             | Raisch Investment Group Ltd                           | PACIFIC BELL WHITE PAGES |
|             | Val West Developers Inc                               | PACIFIC BELL WHITE PAGES |
|             | Corporation   | PACIFIC BELL WHITE PAGES |
|             | Welch A Patricia Clark & Korda Professional           | PACIFIC BELL WHITE PAGES |
|             | Williams Helen E Williams & Williams Attys            | PACIFIC BELL WHITE PAGES |
|             | Williams Robert J Williams & Williams Attys           | PACIFIC BELL WHITE PAGES |
|             | Clark John W Clark & Korda Professional Corporation   | PACIFIC BELL WHITE PAGES |

### 100 N 3RD

| <u>Year</u> | <u>Uses</u>   | <u>Source</u>            |
|-------------|---------------|--------------------------|
| 1991        | FOX DAVID     | PACIFIC BELL WHITE PAGES |
| 1963        | Vintro Manuel | Pacific Telephone        |

### 106 N 3RD

| <u>Year</u> | <u>Uses</u>   | <u>Source</u>     |
|-------------|---------------|-------------------|
| 1963        | Curry Norma M | Pacific Telephone |

### 108 N 3RD

| <u>Year</u> | <u>Uses</u>     | <u>Source</u>  |
|-------------|-----------------|----------------|
| 1957        | Olinder Selma r | R. L. Polk Co. |

### 110 N 3RD

| <u>Year</u> | <u>Uses</u>                           | <u>Source</u>            |
|-------------|---------------------------------------|--------------------------|
| 1991        | Adleson Hess Christensen & Kellyattys | PACIFIC BELL WHITE PAGES |
|             | Adleson Phillip M Attorney At Law     | PACIFIC BELL WHITE PAGES |
|             | Ashton Juliet C Attorney At Law       | PACIFIC BELL WHITE PAGES |
|             | Christensen Barbara Attorney At Law   | PACIFIC BELL WHITE PAGES |
|             | Mascoli Eugene J Jr Attorney At Law   | PACIFIC BELL WHITE PAGES |



## FINDINGS

| <u>Year</u>   | <u>Uses</u>  | <u>Source</u>   |
|---|--|---|
| 1991  | Shewaga Duane W Attorney At Law                                    | PACIFIC BELL WHITE PAGES                                    |
|   | Thompson Joseph P Attorney At Law                                  | PACIFIC BELL WHITE PAGES                                    |
|   | Trapani David M Attorney At Law                                    | PACIFIC BELL WHITE PAGES                                    |
|   | DEMING CRAIG D   | PACIFIC BELL WHITE PAGES                                    |
| 1986  | Adleson Philip M atty  | Pacific Bell  |
|   | Adieson Hess Christensen & Kelly attys                             | Pacific Bell  |
|   | ARES DOLLY atty  | Pacific Bell  |
|   | Christensen Barbara atty   | Pacific Bell  |
|   | Hess Randy M atty  | Pacific Bell  |
|   | Janke Bruce C atty Adleson Hess Christensen & Kelly                | Pacific Bell  |
|   | Kelly Patric J atty  | Pacific Bell  |
|   | Shewaga Duane W atty   | Pacific Bell  |
| 1985  | BRIEN-KREITZBERG & ASSOC INC                                       | Pacific Bell  |
|   | ARES DOLLY ATTY  | Pacific Bell  |
| 1980  | Vogel Bernard J Jr Anaslast Vogel & Nielsen attys                  | Pacific Telephone   |
|   | Shea Michael M atty  | Pacific Telephone   |
|   | Anastasi Anthony J Anastasi Vogel & Nielsen attys                  | Pacific Telephone   |
|   | Clark & Glennon A Professional Corporation attys                   | Pacific Telephone   |
|   | Clark William G Clark & Glennon A Professional Corporation atts    | Pacific Telephone   |
|   | Frasse Irvin A Rna Frasse B Associates attys                       | Pacific Telephone   |
|   | Glennon William E Clark & Glennon A Professional Corporation attys | Pacific Telephone   |
|   | Kurahara Jan Y Jr anly Clark & Glennon A Professional Corp         | Pacific Telephone   |
|   | Lewis Bernal L Rea Frasse & Associates attys                       | Pacific Telephone   |
|   | Nielsen Phillip J Anastasi Vogel & Nielsen at ys                   | Pacific Telephone   |
|   | Pierce Mark H Clark & ilennon A Proffes Solnal Corporation ettys   | Pacific Telephone   |
|   | Rea Frasse & Associates astys                                      | Pacific Telephone   |
|   | 1975   | VOGEL BERNARD J JR RIA FRASSE ANASTASL CLARK & LRWIS AITTYS |
| REA FRASSE ANASTASI CLARK & LEWIS ATTY                    |  | Pacific Telephone   |
| NIELSEN PHILLIP J REA FRASSE ANASTASI CLARK & LEWIS ATTYS |  | Pacific Telephone   |

## FINDINGS

| <u>Year</u> | <u>Uses</u>   | <u>Source</u>     |
|-------------|---|-------------------|
| 1975        | LEWIS JOHN S REA FRASSE<br>ANASTASI CLARK & LEWIS             | Pacific Telephone |
|             | LEWIS ATTYS   | Pacific Telephone |
|             | GLENNON WILLIAM E CLARK &<br>GLENNON INC ATTYS                | Pacific Telephone |
|             | CLARK WILLIAM G CLARK & GLENNON<br>INC ATTYS                  | Pacific Telephone |
|             | BURKE JAMES H REA FRASSE<br>ANASTASI CLARK & LEWIS ATTYS      | Pacific Telephone |
|             | ANASTASI ANTHONY J REA FRASSE<br>ANASTASI CLARK & LEWIS ATTYS | Pacific Telephone |
|             | WHITCANACK RONALD H CLARK &<br>GLENNON INC ATTYS              | Pacific Telephone |

### 130 N 3RD

| <u>Year</u> | <u>Uses</u>       | <u>Source</u>     |
|-------------|-------------------|-------------------|
| 1963        | Culbertson Esther | Pacific Telephone |
|             | Culbertson Willis | Pacific Telephone |

### 140 N 3RD

| <u>Year</u> | <u>Uses</u>    | <u>Source</u>  |
|-------------|----------------|----------------|
| 1957        | De Vita John B | R. L. Polk Co. |

### 148 N 3RD

| <u>Year</u> | <u>Uses</u>                            | <u>Source</u>     |
|-------------|--|-------------------|
| 1980        | Eagles Fraternal Order Secys Office    | Pacific Telephone |
|             | Social Room                            | Pacific Telephone |
| 1963        | Fraternal Order of Eagles Secys Office | Pacific Telephone |
|             | Eagles Fraternal Order Social Room     | Pacific Telephone |
|             | EAGLES FRATERNAL ORDER SECYS<br>OFFICE | Pacific Telephone |
| 1957        | Fraternal Order of Eagles Secys Office | R. L. Polk Co.    |
|             | Eagles Fraternal Order Social Ropm     | R. L. Polk Co.    |
|             | Eagles Fraternal Order Secys Office    | R. L. Polk Co.    |

### 150 N 3RD

| <u>Year</u> | <u>Uses</u> | <u>Source</u>  |
|-------------|-------------|----------------|
| 1957        | Beck R W    | R. L. Polk Co. |

### 151 N 3RD

| <u>Year</u> | <u>Uses</u>  | <u>Source</u>  |
|-------------|--------------|----------------|
| 1957        | Bates Ruth E | R. L. Polk Co. |

## FINDINGS

### 152 N 3RD

| <u>Year</u> | <u>Uses</u>  | <u>Source</u>            |
|-------------|--|--------------------------|
| 1991        | San Jose Business Journal  | PACIFIC BELL WHITE PAGES |
|             | Santana Anthony M Williams Kelly<br>Romanski Polverari & Skelton<br>Professional Corporation attys   | PACIFIC BELL WHITE PAGES |
|             | Schmid Stephen H Williams Kelly<br>Romanski Polverari & Skelton<br>Professional Corporation          | PACIFIC BELL WHITE PAGES |
|             | Self David W atty  | PACIFIC BELL WHITE PAGES |
|             | Serverian Michael Rankin Oneal Center<br>Luckhardt &Lund   | PACIFIC BELL WHITE PAGES |
|             | SKELTON JOHN A JR Williams Kelly<br>Ronainski Polverarali& Skelton<br>Professional Corporation       | PACIFIC BELL WHITE PAGES |
|             | Spector Barbara atty   | PACIFIC BELL WHITE PAGES |
|             | Spector & Hackett attys  | PACIFIC BELL WHITE PAGES |
|             | Still Thomas A Hinshaw Edward A &<br>Associates  | PACIFIC BELL WHITE PAGES |
|             | Tade Jeffrey L Williams Kelly Romanski<br>Polverari & Skelton Professional<br>Corporation            | PACIFIC BELL WHITE PAGES |
|             | TERRA PROPERTIES   | PACIFIC BELL WHITE PAGES |
|             | Tobin Philip M atty  | PACIFIC BELL WHITE PAGES |
|             | Topolsky Anthony T Willianis Kelly<br>Romanski Polverarl & Skelton<br>Professional Corporation attys | PACIFIC BELL WHITE PAGES |
|             | VP Investments Inc   | PACIFIC BELL WHITE PAGES |
|             | Veltman Rebecca W Rankln Oneal Center<br>Luckhardt & Lund  | PACIFIC BELL WHITE PAGES |
|             | Vogel Bernard J Jr Rankin Oneal Center<br>Lai Ahad & Lnd   | PACIFIC BELL WHITE PAGES |
|             | AM Insurance   | PACIFIC BELL WHITE PAGES |
|             | Aguiar Lisa E Wiliams Kely Romanski<br>Polverari & Skelton Professional<br>Corporation attys         | PACIFIC BELL WHITE PAGES |
|             | Alster Scott K CPA   | PACIFIC BELL WHITE PAGES |
|             | Aversa J Toni Williams Kelly Romanski<br>Polverari & Skelton Professional<br>Corporation             | PACIFIC BELL WHITE PAGES |
|             | Business Journal San Jose  | PACIFIC BELL WHITE PAGES |
|             | Caplan Mindy Olimpia Whelan & Lively A<br>Professional Corp attys                                    | PACIFIC BELL WHITE PAGES |
|             | Cook Dennis B Thierman Cook Brown &<br>Mason Law Offices OI  | PACIFIC BELL WHITE PAGES |
|             | Day Julia F Ericksen Arbuthnot Brown<br>Kilduff &Day Inc   | PACIFIC BELL WHITE PAGES |

## FINDINGS

| <u>Year</u> | <u>Uses</u>  | <u>Source</u>            |
|-------------|--|--------------------------|
| 1991        | DENTAL PLANS OF AMERICA  | PACIFIC BELL WHITE PAGES |
|             | Deutsch Martin Ratty   | PACIFIC BELL WHITE PAGES |
|             | Dollar Steve W Ericksen Arbuthnot Brown<br>Kilduff & Day Inc                                       | PACIFIC BELL WHITE PAGES |
|             | Draa Tyler GHinshaw Edward A & Associ<br>Ates  | PACIFIC BELL WHITE PAGES |
|             | Duncan Pamela H Hinshaw Edward A &<br>Associates   | PACIFIC BELL WHITE PAGES |
|             | Earl Richard J Ericksen Aruothnot Brown<br>Kilduff & Day Inc                                       | PACIFIC BELL WHITE PAGES |
|             | E  | PACIFIC BELL WHITE PAGES |
|             | Elan Software Products   | PACIFIC BELL WHITE PAGES |
|             | ERICKSEN ARBUTHNOT BROWN<br>KILDUFF & DAY INC  | PACIFIC BELL WHITE PAGES |
|             | FAULKNER LAURIE F Williams Kelly<br>Romanski Polverari & 8 Skelton<br>Professional Corporation     | PACIFIC BELL WHITE PAGES |
|             | FINANCIALGUARDIAN INSURANCE p<br>BROKERS INC   | PACIFIC BELL WHITE PAGES |
|             | Fitzpatrick B James Wirlams Kelly<br>Ronranski Polverari & Skelton<br>Professional Corporation     | PACIFIC BELL WHITE PAGES |
|             | Florence Garcia ct reprtr  | PACIFIC BELL WHITE PAGES |
|             | Freshly Baked Eatery   | PACIFIC BELL WHITE PAGES |
|             | Gamel Gary E Rankin Oneal Center<br>Luckhardt & Lund   | PACIFIC BELL WHITE PAGES |
|             | Gerhardt Robert M Ericksen Arbuthnot<br>Brown I Atatff&Day Inc                                     | PACIFIC BELL WHITE PAGES |
|             | Gill Timothy Olimpia Whelan & Lively A<br>Professional Corpattys                                   | PACIFIC BELL WHITE PAGES |
|             | Goldblatt L Steven Williams Kely<br>Romanski Polnerari & Skelton<br>Professional Corporation attys | PACIFIC BELL WHITE PAGES |
|             | Olimpia Whelan & Lively A Professional<br>Corp attys   | PACIFIC BELL WHITE PAGES |
|             | Oneal Jeffrey F Rankin Oneal Center<br>Luckhardt & Land  | PACIFIC BELL WHITE PAGES |
|             | Oneal Louis Rankin Oneal Center<br>Luckhardt & Lund  | PACIFIC BELL WHITE PAGES |
|             | Pezzy Roxanna Williams Kelly Romanski<br>Polverari & Skelton Professional<br>Corporation attys     | PACIFIC BELL WHITE PAGES |
|             | PINELU ANTHONY F Wiliams Kelly<br>Romanski Polverari & Skelton<br>Professional Corporation         | PACIFIC BELL WHITE PAGES |
|             | Polverarl BI Skelton Professional<br>Corporation   | PACIFIC BELL WHITE PAGES |

## FINDINGS

| <u>Year</u> | <u>Uses</u>  | <u>Source</u>            |
|-------------|--|--------------------------|
| 1991        | Polverari & Skelton Professional Corporation attys   | PACIFIC BELL WHITE PAGES |
|             | Walsh Cheryl Harner Rankin OnealCenter luckhardt& Lund   | PACIFIC BELL WHITE PAGES |
|             | Walwyn Stephen J atty  | PACIFIC BELL WHITE PAGES |
|             | Whelan Michael A Olimpia Whelan & Live ly A Professional Corp attys                                    | PACIFIC BELL WHITE PAGES |
|             | WILLIAMS JOHN R Williams Kelly Romenski Polverari & Shelton Professional Corporation                   | PACIFIC BELL WHITE PAGES |
|             | WILLIAMS KELLY ROMANSKI POLVERARI & SKELTON PROFESSIONAL CORPORATION                                   | PACIFIC BELL WHITE PAGES |
|             | Winkler Gerhard O Hinshaw Edward A & Associates  | PACIFIC BELL WHITE PAGES |
|             | Barney Mark T Wifsan Kely Romanski Polverari & Skelton Professional Corporation attys                  | PACIFIC BELL WHITE PAGES |
|             | BLUE CROSS OF CALIFORNIA AUTHORIZED AGENTAM INSURANCE AGENCY   | PACIFIC BELL WHITE PAGES |
|             | Blue Shield Of California Authorized Sales Agent Alan Miller CLU                                       | PACIFIC BELL WHITE PAGES |
|             | Brown Daniel G Williams Kelly Romanski Polverari & Skelton Professional Corporation attys              | PACIFIC BELL WHITE PAGES |
|             | Brown Selby Jr Rankin Oneal Center Luckhardt & Lund  | PACIFIC BELL WHITE PAGES |
|             | Burns Sherri   | PACIFIC BELL WHITE PAGES |
|             | S& Skelton Professional Corporation  | PACIFIC BELL WHITE PAGES |
|             | Goodman Haskell M atty   | PACIFIC BELL WHITE PAGES |
|             | Green Larry S atty   | PACIFIC BELL WHITE PAGES |
|             | Hacfcett Zaida P atty  | PACIFIC BELL WHITE PAGES |
|             | Harris & Associates  | PACIFIC BELL WHITE PAGES |
|             | Hartley Carla J Williams Ke Oy Romanski Polverari & Skelton Professional Corporation attys             | PACIFIC BELL WHITE PAGES |
|             | Helm William J Enicksen Arbathnot Brown Ki Lduft & Day Inc   | PACIFIC BELL WHITE PAGES |
|             | Hightower Sharon L Ericksen Arbuthnot Brown Kilduf Day Inc   | PACIFIC BELL WHITE PAGES |
|             | Hinshaw Edward A & Associates  | PACIFIC BELL WHITE PAGES |
|             | Holsinger Jacqueline Wilson Williams Kelly Romanski Polverari & Skelton Professional Corporation attys | PACIFIC BELL WHITE PAGES |
|             | Hubbard & Johnson Lumber & Building Materials  | PACIFIC BELL WHITE PAGES |

## FINDINGS

| <u>Year</u> | <u>Uses</u>   | <u>Source</u>            |
|-------------|---|--------------------------|
| 1991        | Polverari & Skelton Professional Corporation attys  | PACIFIC BELL WHITE PAGES |
|             | Hurwitz Michael A Hinshaw Edward A & Associates   | PACIFIC BELL WHITE PAGES |
|             | Hutcheson Kevin S Williams Key Romnanski Polverari & Skelton Professional Corporation attys | PACIFIC BELL WHITE PAGES |
|             | Hyde Mark G Rankin Oneal Center Luckhardt & Lund  | PACIFIC BELL WHITE PAGES |
|             | Isensee Jennifer atty Singer & Deutsch Law Offices Of                                       | PACIFIC BELL WHITE PAGES |
|             | Janke Bruce atty  | PACIFIC BELL WHITE PAGES |
|             | Janke Bruce atty  | PACIFIC BELL WHITE PAGES |
|             | KELLY KEVIN G Williams Kelly Romanski Polverari & Skelton Professional Corporation          | PACIFIC BELL WHITE PAGES |
|             | Lahde Bernard P Rankin Oneal Center Luckhardt & Lund  | PACIFIC BELL WHITE PAGES |
|             | Landi Debra S Certified Shorthand Reporter Inc  | PACIFIC BELL WHITE PAGES |
|             | Largen Cheryl R Ins & Employee Benefits   | PACIFIC BELL WHITE PAGES |
|             | Larson Carla J Williams Kelly Romanshi Polverari & Skelton Professional Corporation         | PACIFIC BELL WHITE PAGES |
|             | Lezotte Linda J Olimpia Whelan & Lively A Professional Corp attys                           | PACIFIC BELL WHITE PAGES |
|             | Lively David Olimpia Whelan & Lively A Professional Corpattys                               | PACIFIC BELL WHITE PAGES |
|             | Longwello Chas J Financial Guardian Insurance Brokers Inc                                   | PACIFIC BELL WHITE PAGES |
|             | Luckhardt Chas E Jr Rankin OnealCenter Luckhardt & Lund                                     | PACIFIC BELL WHITE PAGES |
|             | Lund  | PACIFIC BELL WHITE PAGES |
|             | Mahl Susan J atty   | PACIFIC BELL WHITE PAGES |
|             | Mardis Marjorie A Olimpia Whelan & Lively A Professional Corp attys                         | PACIFIC BELL WHITE PAGES |
|             | Marsh Barry C Hinshaw Edward A & Assoc lates  | PACIFIC BELL WHITE PAGES |
|             | Law Offices Of  | PACIFIC BELL WHITE PAGES |
|             | Mason Roger K & Debra D   | PACIFIC BELL WHITE PAGES |
|             | Miller Alan Ashley CLU AM Insurance Mitchell & Walwyn                                       | PACIFIC BELL WHITE PAGES |
|             | Olimpia Gary L Olimpia Whelan & Lively A Professional Corp attys                            | PACIFIC BELL WHITE PAGES |
|             | Portman Sheldon   | PACIFIC BELL WHITE PAGES |

## FINDINGS

| <u>Year</u> | <u>Uses</u>   | <u>Source</u>            |
|-------------|---|--------------------------|
| 1991        | RANKIN ONEALCENTERLUCKHARDT & LUND  | PACIFIC BELL WHITE PAGES |
|             | Rogers Sandra K Williams Kally<br>Rominaski Polnerarl & Skelton<br>Professional Corporation | PACIFIC BELL WHITE PAGES |
|             | Polverarl & Skalton Professional<br>Corporation   | PACIFIC BELL WHITE PAGES |
|             | ROMANSKI RICHARD J W  | PACIFIC BELL WHITE PAGES |
|             | Rude David Jattys   | PACIFIC BELL WHITE PAGES |
| 1980        | Eagles Fraternal Order Secys Office   | Pacific Telephone        |
|             | Eagles Lodge  | Pacific Telephone        |
|             | Fraternal Order Of Eagles Secys Ofc c   | Pacific Telephone        |
| 1975        | EAGLE S FRATERNAL ORDER SECY S<br>OFFICE  | Pacific Telephone        |
|             | FRATERNAL ORDER OF EAGLE S<br>SECY S OFC  | Pacific Telephone        |

### 155 N 3RD

| <u>Year</u> | <u>Uses</u>  | <u>Source</u>            |
|-------------|--|--------------------------|
| 1991        | CAMPBELL UNION SCHOOL DISTRICT-<br>ELEMENTARY ADMINISTRATION OFC | PACIFIC BELL WHITE PAGES |
| 1963        | Administration Office  | Pacific Telephone        |
|             | Campbell Union School District                                   | Pacific Telephone        |
| 1957        | Campbell Grammar School Cafeteria                                | R. L. Polk Co.           |

### 160 N 3RD

| <u>Year</u> | <u>Uses</u>                                  | <u>Source</u>            |
|-------------|--|--------------------------|
| 1991        | First Unitarian Church Of San Jose           | PACIFIC BELL WHITE PAGES |
|             | Unitarian Church Of San Jose                 | PACIFIC BELL WHITE PAGES |
| 1986        | First Unitarian Church Of San Jose           | Pacific Bell             |
|             | Unitarian Church Of San Jose                 | Pacific Bell             |
| 1980        | Urban Food Organization                      | Pacific Telephone        |
|             | Unitarian Church                             | Pacific Telephone        |
|             | First Unitarian Church                       | Pacific Telephone        |
|             | Metropolitan Community Church Of San<br>Jose | Pacific Telephone        |
| 1963        | Unitarian Church                             | Pacific Telephone        |
|             | First Unitarian Church                       | Pacific Telephone        |
| 1957        | Unitarian Church                             | R. L. Polk Co.           |
|             | Williamson Goldie E                          | R. L. Polk Co.           |

## FINDINGS

### 161 N 3RD

| <u>Year</u> | <u>Uses</u>     | <u>Source</u>  |
|-------------|-----------------|----------------|
| 1957        | Davis Pauline E | R. L. Polk Co. |

### 164 N 3RD

| <u>Year</u> | <u>Uses</u>     | <u>Source</u>     |
|-------------|-----------------|-------------------|
| 1963        | Avent Richard O | Pacific Telephone |
| 1957        | Eichar RH       | R. L. Polk Co.    |

### 165 N 3RD

| <u>Year</u> | <u>Uses</u>      | <u>Source</u>     |
|-------------|------------------|-------------------|
| 1963        | Baumgarner Earl  | Pacific Telephone |
| 1957        | Baumngarner Earl | R. L. Polk Co.    |

### 170 N 3RD

| <u>Year</u> | <u>Uses</u>  | <u>Source</u>  |
|-------------|--------------|----------------|
| 1957        | Plymale Jack | R. L. Polk Co. |

### 176 N 3RD

| <u>Year</u> | <u>Uses</u> | <u>Source</u>     |
|-------------|-------------|-------------------|
| 1963        | Marr Marie  | Pacific Telephone |

### 177 N 3RD

| <u>Year</u> | <u>Uses</u>        | <u>Source</u>     |
|-------------|--------------------|-------------------|
| 1963        | Hardy Myrtle B Mrs | Pacific Telephone |

### 181 N 3RD

| <u>Year</u> | <u>Uses</u>    | <u>Source</u>  |
|-------------|----------------|----------------|
| 1957        | Whitton Wade E | R. L. Polk Co. |

### 188 N 3RD

| <u>Year</u> | <u>Uses</u>    | <u>Source</u>     |
|-------------|----------------|-------------------|
| 1963        | De Vita John B | Pacific Telephone |

### 189 N 3RD

| <u>Year</u> | <u>Uses</u>      | <u>Source</u>     |
|-------------|------------------|-------------------|
| 1963        | Bates Ruth E     | Pacific Telephone |
| 1957        | Trinchero Robt r | R. L. Polk Co.    |

### 190 N 3RD

| <u>Year</u> | <u>Uses</u>         | <u>Source</u>     |
|-------------|---------------------|-------------------|
| 1980        | Grevelding Edward H | Pacific Telephone |



## FINDINGS

| <u>Year</u> | <u>Uses</u>     | <u>Source</u>     |
|-------------|-----------------|-------------------|
| 1980        | P Greves Warner | Pacific Telephone |
| 1963        | Martin Clyde C  | Pacific Telephone |
| 1957        | Martin Clyde C  | R. L. Polk Co.    |
|             | Mc Coy Delmar   | R. L. Polk Co.    |

### 191 N 3RD

| <u>Year</u> | <u>Uses</u>    | <u>Source</u>  |
|-------------|----------------|----------------|
| 1986        | Vernier Dennis | Pacific Bell   |
| 1957        | Peterson Anna  | R. L. Polk Co. |

### 194 N 3RD

| <u>Year</u> | <u>Uses</u>        | <u>Source</u>            |
|-------------|--------------------|--------------------------|
| 1991        | POWERS JOHN & RUBY | PACIFIC BELL WHITE PAGES |
| 1963        | Weiss Ruth L       | Pacific Telephone        |

### 195 N 3RD

| <u>Year</u> | <u>Uses</u>     | <u>Source</u>     |
|-------------|-----------------|-------------------|
| 1963        | Davis Pauline E | Pacific Telephone |

### 196 N 3RD

| <u>Year</u> | <u>Uses</u>                  | <u>Source</u>            |
|-------------|------------------------------|--------------------------|
| 1991        | SAN JOSE ATHLETIC CLUB       | PACIFIC BELL WHITE PAGES |
| 1986        | Metropolitan University Club | Pacific Bell             |
|             | SAN JOSE ATHLETIC CLUB       | Pacific Bell             |
|             | Lagrande Donald              | Pacific Bell             |

### 199 N 3RD

| <u>Year</u> | <u>Uses</u>                                      | <u>Source</u>            |
|-------------|--|--------------------------|
| 1991        | Vietnamese Community                             | PACIFIC BELL WHITE PAGES |
|             | St James Senior Center San Jose City Of          | PACIFIC BELL WHITE PAGES |
|             | ST JAMES HEALTH CENTER                           | PACIFIC BELL WHITE PAGES |
| 1986        | CITY OF  | Pacific Bell             |
|             | ST JAMES SENIOR CENTER SAN JOSE                  | Pacific Bell             |
| 1985        | RETIRED SENIOR VOLUNTEER PROGRAM                 | Pacific Bell             |
| 1980        | Senior Citizens Info & Referral San Jose City Of | Pacific Telephone        |
|             | St James Community Center San Jose City Of       | Pacific Telephone        |
|             | ST JAMES AME CHURCH                              | Pacific Telephone        |
|             | RSVP   | Pacific Telephone        |

## FINDINGS

| <u>Year</u> | <u>Uses</u>                      | <u>Source</u>     |
|-------------|----------------------------------|-------------------|
| 1980        | SANTA                            | Pacific Telephone |
|             | St James Community Center        | Pacific Telephone |
|             | SAN St James Community Center    | Pacific Telephone |
| 1975        | SENIOR CENTER- SAN JOSE CITY OF  | Pacific Telephone |
|             | RETIRED SENIOR VOLUNTEER PROGRAM | Pacific Telephone |

### **N 3RD C**

#### **176 N 3RD C**

| <u>Year</u> | <u>Uses</u> | <u>Source</u>  |
|-------------|-------------|----------------|
| 1957        | Rudy L E    | R. L. Polk Co. |

### **N 3RD CC**

#### **135 N 3RD CC**

| <u>Year</u> | <u>Uses</u>        | <u>Source</u>  |
|-------------|--------------------|----------------|
| 1957        | Burton Ethel M Mrs | R. L. Polk Co. |

### **N 3RD CIL**

#### **177 N 3RD CIL**

| <u>Year</u> | <u>Uses</u>      | <u>Source</u>     |
|-------------|------------------|-------------------|
| 1980        | Salcedo Josefina | Pacific Telephone |

### **N 3RD CM**

#### **110 N 3RD CM**

| <u>Year</u> | <u>Uses</u> | <u>Source</u>            |
|-------------|-------------|--------------------------|
| 1991        | Dunagan Ted | PACIFIC BELL WHITE PAGES |

### **N 3RD CML 3797144**

#### **19 N 3RD CML 3797144**

| <u>Year</u> | <u>Uses</u>    | <u>Source</u>            |
|-------------|----------------|--------------------------|
| 1991        | Collver Robt H | PACIFIC BELL WHITE PAGES |

## FINDINGS

### **N 3RD M**

#### **60 N 3RD M**

| <b><u>Year</u></b> | <b><u>Uses</u></b> | <b><u>Source</u></b> |
|--------------------|--------------------|----------------------|
| 1980               | Burger Florence    | Pacific Telephone    |

### **N 3RD P**

#### **60 N 3RD P**

| <b><u>Year</u></b> | <b><u>Uses</u></b> | <b><u>Source</u></b> |
|--------------------|--------------------|----------------------|
| 1980               | Lorenza P F        | Pacific Telephone    |

### **N 3RD ST**

#### **16 N 3RD ST**

| <b><u>Year</u></b> | <b><u>Uses</u></b>   | <b><u>Source</u></b>                         |
|--------------------|----------------------|--|
| 2006               | MIKES SHOE<br>REPAIR | Haines Company, Inc.<br>Haines Company, Inc. |
| 1986               | SPANISH WROUGHT IRON | Pacific Bell                                 |

#### **19 N 3RD ST**

| <b><u>Year</u></b> | <b><u>Uses</u></b>                    | <b><u>Source</u></b>                   |
|--------------------|---------------------------------------|--|
| 2006               | OBRIAN Andrew                         | Haines Company, Inc.                   |
| 1975               | ST JAMES COMMUNITY CENTER<br>RILEY MW | Pacific Telephone<br>Pacific Telephone |

#### **21 N 3RD ST**

| <b><u>Year</u></b> | <b><u>Uses</u></b> | <b><u>Source</u></b> |
|--------------------|--------------------|----------------------|
| 1985               | MI MI BEAUTY SALON | Pacific Bell         |

### **N 3rd St**

#### **30 N 3rd St**

| <b><u>Year</u></b> | <b><u>Uses</u></b>                                   | <b><u>Source</u></b>                       |
|--------------------|--|--|
| 2014               | SEEING THINGS GALLERY<br>SEEING THINGS GALLERY       | EDR Digital Archive<br>EDR Digital Archive |
| 2010               | SUPERSTARS OF SPORTS INC<br>SUPERSTARS OF SPORTS INC | EDR Digital Archive<br>EDR Digital Archive |

## FINDINGS

### **N 3RD ST**

#### **30 N 3RD ST**

| <u>Year</u> | <u>Uses</u>                  | <u>Source</u>                                |
|-------------|------------------------------|--|
| 2006        | WORKS SANJSE 40 B<br>GALLERY | Haines Company, Inc.<br>Haines Company, Inc. |
| 1975        | JOHNSON PAUL                 | Pacific Telephone                            |

#### **47 N 3RD ST**

| <u>Year</u> | <u>Uses</u>    | <u>Source</u>     |
|-------------|----------------|-------------------|
| 1975        | SUBEGA EDDIE L | Pacific Telephone |

#### **58 N 3RD ST**

| <u>Year</u> | <u>Uses</u>  | <u>Source</u>     |
|-------------|--------------|-------------------|
| 1975        | TORGERSNN LS | Pacific Telephone |

### **N 3rd St**

#### **60 N 3rd St**

| <u>Year</u> | <u>Uses</u>                    | <u>Source</u>       |
|-------------|--------------------------------|---------------------|
| 2014        | NORTHERN CALIFORNIA PRESBYTERI | EDR Digital Archive |
|             | PEACE & JOY TRAVEL INC         | EDR Digital Archive |
|             | PEACE & JOY TRAVEL INC         | EDR Digital Archive |
|             | NORTHERN CALIFORNIA PRESBYTERI | EDR Digital Archive |
| 2010        | NORTHERN CALIFORNIA PRESBYTERI | EDR Digital Archive |
|             | MORRISON MGT SPECIALISTS INC   | EDR Digital Archive |
|             | ORIENTAL INTERNATIONAL TRADING | EDR Digital Archive |
|             | VISIONS IN NIGHT               | EDR Digital Archive |
|             | ORIENTAL INTERNATIONAL TRADING | EDR Digital Archive |
|             | VISIONS IN NIGHT               | EDR Digital Archive |
|             | NORTHERN CALIFORNIA PRESBYTERI | EDR Digital Archive |
|             | MORRISON MGT SPECIALISTS INC   | EDR Digital Archive |

### **N 3RD ST**

#### **60 N 3RD ST**

| <u>Year</u> | <u>Uses</u>               | <u>Source</u>        |
|-------------|---------------------------|----------------------|
| 2006        | TOWN PARK TOWERS AMEEN Ed | Haines Company, Inc. |
|             | XU Zhao Ci                | Haines Company, Inc. |
|             | YANG Chi Ming             | Haines Company, Inc. |
|             | YEHTse Wo                 | Haines Company, Inc. |

## FINDINGS

| <u>Year</u> | <u>Uses</u>      | <u>Source</u>        |
|-------------|------------------|----------------------|
| 2006        | YEUNG Chan Wan   | Haines Company, Inc. |
|             | YEUNGYick Ho     | Haines Company, Inc. |
|             | YU Tom           | Haines Company, Inc. |
|             | YUTuan           | Haines Company, Inc. |
|             | YUAN Shu Cheng   | Haines Company, Inc. |
|             | YUE David        | Haines Company, Inc. |
|             | ZERANG Houshang  | Haines Company, Inc. |
|             | ZHANGTlan Fang   | Haines Company, Inc. |
|             | ZHONG Yao        | Haines Company, Inc. |
|             | TRAN Anh         | Haines Company, Inc. |
|             | TRANAnh          | Haines Company, Inc. |
|             | TRAN Xuan Uen    | Haines Company, Inc. |
|             | TUNG Leung Chu   | Haines Company, Inc. |
|             | WANDER Pearl     | Haines Company, Inc. |
|             | WANG Chi Chung   | Haines Company, Inc. |
|             | WEN Be Sty S M   | Haines Company, Inc. |
|             | WONG Janet       | Haines Company, Inc. |
|             | WONG Kah Kul     | Haines Company, Inc. |
|             | WU Angel Chuan Y | Haines Company, Inc. |
|             | XU Yuchen        | Haines Company, Inc. |
|             | FAN William      | Haines Company, Inc. |
|             | GARCIAPola       | Haines Company, Inc. |
|             | GASKA Lucy       | Haines Company, Inc. |
|             | GREEN Max Ine E  | Haines Company, Inc. |
|             | GUAN Melxu       | Haines Company, Inc. |
|             | HSU Fang Chen    | Haines Company, Inc. |
|             | HSUVilckl I      | Haines Company, Inc. |
|             | HSUEK Nan Yun    | Haines Company, Inc. |
|             | HU Kuo Shluan    | Haines Company, Inc. |
|             | HUANG Mel Olang  | Haines Company, Inc. |
|             | HWUSu            | Haines Company, Inc. |
|             | INGRAM Bennie    | Haines Company, Inc. |
|             | JIANGHul         | Haines Company, Inc. |
|             | JIANG Shil       | Haines Company, Inc. |
|             | JIFAXu           | Haines Company, Inc. |
|             | KIMSa Jin        | Haines Company, Inc. |
|             | KINNEYDwight     | Haines Company, Inc. |
|             | LEEJawhuey       | Haines Company, Inc. |

## FINDINGS

| <u>Year</u> | <u>Uses</u>          | <u>Source</u>        |
|-------------|----------------------|----------------------|
| 2006        | LIUWu Man            | Haines Company, Inc. |
|             | LOYao Chang          | Haines Company, Inc. |
|             | LOU Ting Mia D       | Haines Company, Inc. |
|             | LUOJJiamn            | Haines Company, Inc. |
|             | MALONE Sadie         | Haines Company, Inc. |
|             | MAOShun              | Haines Company, Inc. |
|             | MARGOLIS Irvin       | Haines Company, Inc. |
|             | MARTINEZ Pablo       | Haines Company, Inc. |
|             | MATHER Howard        | Haines Company, Inc. |
|             | MOODY ID             | Haines Company, Inc. |
|             | NGO Dal              | Haines Company, Inc. |
|             | NGUYEN Carolin       | Haines Company, Inc. |
|             | NGUYEN Hoang         | Haines Company, Inc. |
|             | NGUYEN Ngan          | Haines Company, Inc. |
|             | NGUYEN Suo T         | Haines Company, Inc. |
|             | NHAM Bennon          | Haines Company, Inc. |
|             | PETERSON David A     | Haines Company, Inc. |
|             | PHAN Sy              | Haines Company, Inc. |
|             | POON ing So          | Haines Company, Inc. |
|             | RICHARDSON           | Haines Company, Inc. |
|             | Beabice SEXTON Jerry | Haines Company, Inc. |
|             | SHIH Cheng Ch Ong    | Haines Company, Inc. |
|             | SIN Suet Y           | Haines Company, Inc. |
|             | SONG Shang Y         | Haines Company, Inc. |
|             | SPYTThaddues         | Haines Company, Inc. |
|             | STANLEY D            | Haines Company, Inc. |
|             | SUN Josephine        | Haines Company, Inc. |
|             | SZERuby              | Haines Company, Inc. |
|             | TANDao ZOn           | Haines Company, Inc. |
|             | TANGCChen            | Haines Company, Inc. |
|             | TANG Con             | Haines Company, Inc. |
|             | TANG Pao Kun         | Haines Company, Inc. |
|             | TIEN Shuchin         | Haines Company, Inc. |
|             | TOWN PK TWRS         | Haines Company, Inc. |
|             | CHANG Hwatsal        | Haines Company, Inc. |
|             | CHANG Shu Hslu       | Haines Company, Inc. |
|             | CHANG Taal Yun       | Haines Company, Inc. |
|             | CHAO Shyue           | Haines Company, Inc. |

## FINDINGS

| <u>Year</u> | <u>Uses</u>         | <u>Source</u>        |
|-------------|---------------------|----------------------|
| 2006        | CHEN Shuchan        | Haines Company, Inc. |
|             | CHEN Wan Wang       | Haines Company, Inc. |
|             | CHIANGNiefang       | Haines Company, Inc. |
|             | CHOU Wan TayIn      | Haines Company, Inc. |
|             | CUESTA Lupe         | Haines Company, Inc. |
|             | DANG Ngoc           | Haines Company, Inc. |
|             | DENG Shu Yuan       | Haines Company, Inc. |
|             | DOWELLRalph         | Haines Company, Inc. |
| 1985        | KOHL R L RI         | Pacific Bell         |
|             | KOPKE S             | Pacific Bell         |
|             | KULCZYNSKI E        | Pacific Bell         |
|             | LIAO JACQUES N T    | Pacific Bell         |
|             | MARK GUNNAR         | Pacific Bell         |
|             | MARQUIS C R         | Pacific Bell         |
|             | MARR MAX J          | Pacific Bell         |
|             | MARTIN ALBERTA      | Pacific Bell         |
|             | MARTIN E J          | Pacific Bell         |
|             | MARTINDALE L J      | Pacific Bell         |
|             | MASTERSON JOHN L    | Pacific Bell         |
|             | MELENDEZ RICHARD    | Pacific Bell         |
|             | BROADWATER CORA     | Pacific Bell         |
|             | BROKER M            | Pacific Bell         |
|             | BROWN GM            | Pacific Bell         |
|             | BROWNLIE KATHERINE  | Pacific Bell         |
|             | BRUCKER BLANCHE     | Pacific Bell         |
|             | BURGER FLORENCE     | Pacific Bell         |
|             | BURLESON RE         | Pacific Bell         |
|             | CARDOZA PALMIRA     | Pacific Bell         |
|             | CARLISLE ALFRED B   | Pacific Bell         |
|             | CARREIRO MAURICE F  | Pacific Bell         |
|             | CARRON LW           | Pacific Bell         |
|             | CLEMENTS B R        | Pacific Bell         |
|             | CONARD M TOM        | Pacific Bell         |
|             | DAVISSON FLORENCE K | Pacific Bell         |
|             | DE HOOG G M         | Pacific Bell         |
|             | DENEA KENNETH S     | Pacific Bell         |
|             | DIEDRICH MARIE      | Pacific Bell         |
|             | DODSON J H          | Pacific Bell         |

## FINDINGS

| <u>Year</u> | <u>Uses</u>         | <u>Source</u> |
|-------------|---------------------|---------------|
| 1985        | ENOCHS O            | Pacific Bell  |
|             | FANSLER L           | Pacific Bell  |
|             | FATTAHI HORMOZ      | Pacific Bell  |
|             | FERNANDEZ CARLOS    | Pacific Bell  |
|             | FLORENTINE F        | Pacific Bell  |
|             | FOOD DEMENSIONS INC | Pacific Bell  |
|             | FORMAN C MRS        | Pacific Bell  |
|             | FOSTER EFFIE E      | Pacific Bell  |
|             | FREED SAM           | Pacific Bell  |
|             | GADSBY PEARL        | Pacific Bell  |
|             | GARDINER M L        | Pacific Bell  |
|             | GEE BETTY           | Pacific Bell  |
|             | GLASSMAN R          | Pacific Bell  |
|             | GORENFLO L J        | Pacific Bell  |
|             | GRIFFITH HAROLD     | Pacific Bell  |
|             | GROSS RW            | Pacific Bell  |
|             | GUSTAFSON H A       | Pacific Bell  |
|             | HALVORSEN GILBERT   | Pacific Bell  |
|             | HARRIS WITTEN       | Pacific Bell  |
|             | HART R              | Pacific Bell  |
|             | HEINSOHN FE         | Pacific Bell  |
|             | HESTER M            | Pacific Bell  |
|             | HUNT EVELYN H MRS   | Pacific Bell  |
|             | JACOB R             | Pacific Bell  |
|             | JODREY LEROY E      | Pacific Bell  |
|             | JOHANSON SOPHIA     | Pacific Bell  |
|             | JOHNSON MARY C      | Pacific Bell  |
|             | KERSH F             | Pacific Bell  |
|             | KING JOHN MRS       | Pacific Bell  |
|             | KIRKPATRICK BLANCHE | Pacific Bell  |
|             | KLEIN AUGUST        | Pacific Bell  |
|             | MEYERSON SAM        | Pacific Bell  |
|             | MIDDLETON CASSIE    | Pacific Bell  |
|             | MIGNOGNA FRANCES P  | Pacific Bell  |
|             | MIGNOSI JOHN        | Pacific Bell  |
|             | MILLER H A          | Pacific Bell  |
|             | MILLER M G          | Pacific Bell  |
|             | MISSMAN EUGENE      | Pacific Bell  |



## FINDINGS

| <u>Year</u> | <u>Uses</u>                   | <u>Source</u> |
|-------------|-------------------------------|---------------|
| 1985        | MOORE I A                     | Pacific Bell  |
|             | MOORE WILLIAM SR              | Pacific Bell  |
|             | NELSON STANLEY C              | Pacific Bell  |
|             | PAESEL M P                    | Pacific Bell  |
|             | PALONCO G                     | Pacific Bell  |
|             | PARKERSON CHESTER J           | Pacific Bell  |
|             | PARSONS WR                    | Pacific Bell  |
|             | PEARSON S D                   | Pacific Bell  |
|             | PENA CARMEN                   | Pacific Bell  |
|             | PERRY J                       | Pacific Bell  |
|             | PETTIGREW LEONARD D           | Pacific Bell  |
|             | PIGOTT FRANK                  | Pacific Bell  |
|             | PITTS IRENE                   | Pacific Bell  |
|             | POASTERI LENA                 | Pacific Bell  |
|             | PYMAN FREDERICK L BISHOP      | Pacific Bell  |
|             | QUINN B L                     | Pacific Bell  |
|             | RAINIE A C                    | Pacific Bell  |
|             | ROFFES ALVINA D               | Pacific Bell  |
|             | RUGERS M                      | Pacific Bell  |
|             | SHARP ALBERTA                 | Pacific Bell  |
|             | SHIELDS WILLIAM H             | Pacific Bell  |
|             | SILVA FRANK                   | Pacific Bell  |
|             | SILVER D                      | Pacific Bell  |
|             | SMART JC                      | Pacific Bell  |
|             | SMITH WG                      | Pacific Bell  |
|             | SODERER EO                    | Pacific Bell  |
|             | SOLOMON P                     | Pacific Bell  |
|             | SPACEK MARY                   | Pacific Bell  |
|             | SPRINGER HAZEL                | Pacific Bell  |
|             | STEECE S                      | Pacific Bell  |
|             | SUMNER ME                     | Pacific Bell  |
|             | TEW LEWIS H                   | Pacific Bell  |
|             | TOWN PARK TOWERS              | Pacific Bell  |
|             | TOWN PARK TOWERS BEAUTY SALON | Pacific Bell  |
|             | TRAN LU                       | Pacific Bell  |
|             | WADE THELMA                   | Pacific Bell  |
|             | WATSON L                      | Pacific Bell  |
|             | WEINER LILLIAN                | Pacific Bell  |

## FINDINGS

| <u>Year</u>        | <u>Uses</u>               | <u>Source</u>       |                   |
|--------------------|---------------------------|---------------------|-------------------|
| 1985               | WENG SHIU-CHIO            | Pacific Bell        |                   |
|                    | WEST CHAS H & VIVIAN F    | Pacific Bell        |                   |
|                    | WILLIAMS ANTHONY G        | Pacific Bell        |                   |
|                    | WITTE MATTIE              | Pacific Bell        |                   |
|                    | YOUN R V                  | Pacific Bell        |                   |
|                    | YOUNG N                   | Pacific Bell        |                   |
|                    | ACKERMAN M                | Pacific Bell        |                   |
|                    | ADAMS ME                  | Pacific Bell        |                   |
|                    | ALEMAN REFUGIA            | Pacific Bell        |                   |
|                    | ANDERSON HAROLD & LILLIAN | Pacific Bell        |                   |
|                    | ARTHUR JC                 | Pacific Bell        |                   |
|                    | BAIRD WM A                | Pacific Bell        |                   |
|                    | BAKER L E                 | Pacific Bell        |                   |
|                    | BARNES EARL               | Pacific Bell        |                   |
|                    | BEELER MILDRED C          | Pacific Bell        |                   |
|                    | BLOCK BM                  | Pacific Bell        |                   |
|                    | BRADLEY WM F              | Pacific Bell        |                   |
|                    | BRANCH TOMMIE             | Pacific Bell        |                   |
|                    | 1975                      | GLOER M             | Pacific Telephone |
|                    |                           | GRANT FRANCES F MRS | Pacific Telephone |
| GRAU NELLIE E      |                           | Pacific Telephone   |                   |
| GRAY MARY S        |                           | Pacific Telephone   |                   |
| GRIGG C A          |                           | Pacific Telephone   |                   |
| GROT ALEXANDER     |                           | Pacific Telephone   |                   |
| GUERARD EVA        |                           | Pacific Telephone   |                   |
| HART JEAN E        |                           | Pacific Telephone   |                   |
| HEDGPETH S M MRS   |                           | Pacific Telephone   |                   |
| HELNSOHN F E       |                           | Pacific Telephone   |                   |
| HIGGINBOTHAM LS    |                           | Pacific Telephone   |                   |
| HILL KENNETH M     |                           | Pacific Telephone   |                   |
| HUGHES GEO A       |                           | Pacific Telephone   |                   |
| HUNT EVELYN H MRS  |                           | Pacific Telephone   |                   |
| JENKINS P          |                           | Pacific Telephone   |                   |
| JOHNSON FLORENCE F |                           | Pacific Telephone   |                   |
| KEFFER M           |                           | Pacific Telephone   |                   |
| KEMNITZ DOROTHY L  |                           | Pacific Telephone   |                   |
| KERSH F            |                           | Pacific Telephone   |                   |
| KIMIBALL R M       |                           | Pacific Telephone   |                   |

## FINDINGS

| <u>Year</u> | <u>Uses</u>        | <u>Source</u>     |
|-------------|--------------------|-------------------|
| 1975        | KLIN JOHN MRS      | Pacific Telephone |
|             | KRATOCHVIL C       | Pacific Telephone |
|             | LARA R             | Pacific Telephone |
|             | LEMMON FRANK P     | Pacific Telephone |
|             | LESINA A L         | Pacific Telephone |
|             | LEUICI M V         | Pacific Telephone |
|             | LIAL IV            | Pacific Telephone |
|             | LORENZ M F         | Pacific Telephone |
|             | LUCK ELSALDA MRS   | Pacific Telephone |
|             | LUHRMAN ALBERT MRS | Pacific Telephone |
|             | LUHRMAN LOU        | Pacific Telephone |
|             | MANGIN L           | Pacific Telephone |
|             | MARQUEZ T          | Pacific Telephone |
|             | MARTIN HELEN M     | Pacific Telephone |
|             | MARTINDALE LJ      | Pacific Telephone |
|             | MATHIAS H M        | Pacific Telephone |
|             | MC CLOSKEY BERNARD | Pacific Telephone |
|             | MC GANN FRED V     | Pacific Telephone |
|             | MC GEE ALOTTLE     | Pacific Telephone |
|             | MELENDEZ RICHARD   | Pacific Telephone |
|             | MENZIES ANNA MAY   | Pacific Telephone |
|             | MIGNOSI JOHN       | Pacific Telephone |
|             | MILLER HARRIET     | Pacific Telephone |
|             | MILLER MARY E      | Pacific Telephone |
|             | MISSMAN EUGENE     | Pacific Telephone |
|             | MONTGOMERY OLGA B  | Pacific Telephone |
|             | MOORE BILLIE       | Pacific Telephone |
|             | MURRAY RAYMOND J   | Pacific Telephone |
|             | MYERS HOWARD J     | Pacific Telephone |
|             | NASTOS VIRGINIA    | Pacific Telephone |
|             | NEELY DJ           | Pacific Telephone |
|             | NIETNER T          | Pacific Telephone |
|             | NOLAN GRACE        | Pacific Telephone |
|             | PALLASKE DAGNY     | Pacific Telephone |
|             | PANCAKE M          | Pacific Telephone |
|             | PASCHKE G C        | Pacific Telephone |
|             | PEARCY JEAN        | Pacific Telephone |
|             | PENA CARMEN        | Pacific Telephone |

## FINDINGS

| <u>Year</u> | <u>Uses</u>         | <u>Source</u>     |
|-------------|---------------------|-------------------|
| 1975        | PETERSON T M        | Pacific Telephone |
|             | PORTER DAVID R      | Pacific Telephone |
|             | RAHMER ANNA         | Pacific Telephone |
|             | RANIE A C           | Pacific Telephone |
|             | REID GORDON B       | Pacific Telephone |
|             | REUTTER L           | Pacific Telephone |
|             | RICHARDS RUTH C     | Pacific Telephone |
|             | ROSS W O            | Pacific Telephone |
|             | ROYDIZON FELIPA     | Pacific Telephone |
|             | RYBOLT MADELINE MRS | Pacific Telephone |
|             | SAUER EDW B         | Pacific Telephone |
|             | SCHERTZING CHRIS    | Pacific Telephone |
|             | SCIHULLER JOS       | Pacific Telephone |
|             | SCHULTHTIS HW       | Pacific Telephone |
|             | SCHWARZ HELEN       | Pacific Telephone |
|             | SCOTT MARY          | Pacific Telephone |
|             | SCOTT MILDRED MRS   | Pacific Telephone |
|             | SEIFERT ERWIN R     | Pacific Telephone |
|             | SHIPPER A A         | Pacific Telephone |
|             | SHORT WR            | Pacific Telephone |
|             | SLIBER JULIUS       | Pacific Telephone |
|             | SILVIA CLARA        | Pacific Telephone |
|             | SIMS EVANGELINE J   | Pacific Telephone |
|             | SMITH RUTH A        | Pacific Telephone |
|             | SMITH W G           | Pacific Telephone |
|             | STAGER LELA MRS     | Pacific Telephone |
|             | STAUB T             | Pacific Telephone |
|             | STEELMAN FLOYD M    | Pacific Telephone |
|             | STERN L P           | Pacific Telephone |
|             | STRAZICICH M L      | Pacific Telephone |
|             | SUMNER M E          | Pacific Telephone |
|             | SWIFT EVELYN H      | Pacific Telephone |
|             | TANNER M            | Pacific Telephone |
|             | TEW LEWIS H         | Pacific Telephone |
|             | THOMPSON ALEX H     | Pacific Telephone |
|             | TOWN PARK TOWERS    | Pacific Telephone |
|             | TROTTER LOLETA M    | Pacific Telephone |
|             | VANDERHAVE JOHN P   | Pacific Telephone |

## FINDINGS

| <u>Year</u> | <u>Uses</u>        | <u>Source</u>     |
|-------------|--------------------|-------------------|
| 1975        | VAN KNIGHT EVA B   | Pacific Telephone |
|             | VITT E             | Pacific Telephone |
|             | WELLINGTON H S     | Pacific Telephone |
|             | WELLS LOIS P       | Pacific Telephone |
|             | WHITE FAY K        | Pacific Telephone |
|             | WHITE HENRY R      | Pacific Telephone |
|             | WHITE PETER WADE   | Pacific Telephone |
|             | WILSON EARL        | Pacific Telephone |
|             | DUNCAN FREDDIE     | Pacific Telephone |
|             | DUNN HE            | Pacific Telephone |
|             | DYNES FLORENCE     | Pacific Telephone |
|             | ESPINEL LUCRECIA   | Pacific Telephone |
|             | FANSLER L          | Pacific Telephone |
|             | FERREL G F         | Pacific Telephone |
|             | FLYNN DORA H       | Pacific Telephone |
|             | FONTANILLA RUFUS R | Pacific Telephone |
|             | FORMAN JOS H       | Pacific Telephone |
|             | FULLER A           | Pacific Telephone |
|             | GARDINER M L       | Pacific Telephone |
|             | ABBOTT M A         | Pacific Telephone |
|             | AINSWORTH D        | Pacific Telephone |
|             | AMADEO TONY F      | Pacific Telephone |
|             | ANDERSON K         | Pacific Telephone |
|             | ANDERSON MARIE     | Pacific Telephone |
|             | APPLEBY HELEN F    | Pacific Telephone |
|             | AVERKAMP GLADYS E  | Pacific Telephone |
|             | BAKER L E          | Pacific Telephone |
|             | BEELER MILDRED C   | Pacific Telephone |
|             | BENTLEY L M        | Pacific Telephone |
|             | BERGLUND EMMA D    | Pacific Telephone |
|             | BIINN EG           | Pacific Telephone |
|             | BLOCK B M          | Pacific Telephone |
|             | BOLLO JULIA        | Pacific Telephone |
|             | BOOTH L            | Pacific Telephone |
|             | BOWIBY J           | Pacific Telephone |
|             | BRAVO G            | Pacific Telephone |
|             | BROADWATER CORA    | Pacific Telephone |
|             | BROWNILE KATHERINE | Pacific Telephone |

## FINDINGS

| <u>Year</u> | <u>Uses</u>      | <u>Source</u>     |
|-------------|------------------|-------------------|
| 1975        | BUDDRICH JOHANNA | Pacific Telephone |
|             | BURGER FLORENCE  | Pacific Telephone |
|             | CARLISLE LW      | Pacific Telephone |
|             | CARUSO JOE S     | Pacific Telephone |
|             | CASPER E J       | Pacific Telephone |
|             | CLIFFORD B       | Pacific Telephone |
|             | CONARD M TOM     | Pacific Telephone |
|             | COX FLORA J      | Pacific Telephone |
|             | CRAIG L          | Pacific Telephone |
|             | CROSSLAND S B    | Pacific Telephone |
|             | DANKWORTH A M    | Pacific Telephone |
|             | DAVIS H C        | Pacific Telephone |
|             | DAVIS WAYNE      | Pacific Telephone |
|             | DECKER MJ        | Pacific Telephone |
|             | DENNEY JUANLTA   | Pacific Telephone |
|             | DE WILT ANNLE E  | Pacific Telephone |
|             | DIEDRICH MARIE   | Pacific Telephone |
|             | DODSON JH        | Pacific Telephone |
|             | DOWNS PAUL       | Pacific Telephone |
|             | DREWS M C        | Pacific Telephone |
|             | DROWN EUGENE     | Pacific Telephone |

### 66 N 3RD ST

| <u>Year</u> | <u>Uses</u> | <u>Source</u>  |
|-------------|-------------|----------------|
| 1957        | Zmarich J r | R. L. Polk Co. |

### 68 N 3RD ST

| <u>Year</u> | <u>Uses</u> | <u>Source</u>     |
|-------------|-------------|-------------------|
| 1975        | HIMMEI V    | Pacific Telephone |

### 85 N 3RD ST

| <u>Year</u> | <u>Uses</u>       | <u>Source</u>            |
|-------------|-------------------|--------------------------|
| 1991        | Vieira Emiliano A | PACIFIC BELL WHITE PAGES |

### N 3rd St

### 96 N 3rd St

| <u>Year</u> | <u>Uses</u>                    | <u>Source</u>       |
|-------------|--------------------------------|---------------------|
| 2014        | VISUAL LAW GROUP               | EDR Digital Archive |
|             | CALIFORNIA WESTERN CAPITL CORP | EDR Digital Archive |

## FINDINGS

| <u>Year</u> | <u>Uses</u>                    | <u>Source</u>       |
|-------------|--------------------------------|---------------------|
| 2014        | RANKIN LANDSNESS & LAHDE PC    | EDR Digital Archive |
|             | AUSTIN POWER A PROF CORP       | EDR Digital Archive |
|             | LIFEGUARD CHARITABLE FUND INC  | EDR Digital Archive |
|             | SUSIE KOMOR CHARITABLE TRUST   | EDR Digital Archive |
|             | DECKARD DIANE                  | EDR Digital Archive |
|             | OCONNOR JOHN M ATTORNEY        | EDR Digital Archive |
|             | MCMAHON & ALLARD APC           | EDR Digital Archive |
|             | HARWOOD STERLING V             | EDR Digital Archive |
|             | PLUSPOINT TECHNOLOGIES LLC     | EDR Digital Archive |
|             | QUANTERA SOFTWARE              | EDR Digital Archive |
|             | ACCOUNTING SOFTWARE PLUS LLC   | EDR Digital Archive |
|             | CORSIGLIA MCMHM ALRD A LAW     | EDR Digital Archive |
|             | RNE INVESTMENTS LLC            | EDR Digital Archive |
|             | SILICON VALLEY SAN JOSE BUJ    | EDR Digital Archive |
|             | WORLDAMERICAN P C B INTERNAL I | EDR Digital Archive |
|             | WOODY INTERNATIONAL ELEC       | EDR Digital Archive |
|             | SUSAN DMNDSTONE ATTRNEY AT LAW | EDR Digital Archive |
|             | OAKLAND ALAMEDA FOOTBALL       | EDR Digital Archive |
|             | US LABOR DEPT                  | EDR Digital Archive |
|             | HARTNELL CREEKSIDE VILLAGE LLC | EDR Digital Archive |
|             | PAGANO JAMES LAW OFFICE OF     | EDR Digital Archive |
|             | FARLING HECHT AND DAVIS        | EDR Digital Archive |
|             | HAWKINS CAPUTO                 | EDR Digital Archive |
|             | DENVER THOMAS                  | EDR Digital Archive |
|             | ORA PACIFIC REGIONAL FIELD OFF | EDR Digital Archive |
|             | ORA PACIFIC REGIONAL FIELD OFF | EDR Digital Archive |
|             | TEKLICON INC                   | EDR Digital Archive |
|             | KELLEY THOMES V                | EDR Digital Archive |
|             | WEST CRT CMNTY A CAL LTD PRTNR | EDR Digital Archive |
|             | AFFA INC                       | EDR Digital Archive |
|             | KENNEDY HILL ASSOCIATES LLC    | EDR Digital Archive |
|             | A & G MAINTENANCE              | EDR Digital Archive |
|             | JOSEPHINE PRRCCI FMLY PARTNR A | EDR Digital Archive |
|             | PERPAP PROPERTIES              | EDR Digital Archive |
|             | PRINCETON PLAZA MALL           | EDR Digital Archive |
|             | DECKARD DIANE                  | EDR Digital Archive |
|             | OCONNOR JOHN M ATTORNEY        | EDR Digital Archive |
|             | BRISKI LAW FIRM                | EDR Digital Archive |

## FINDINGS

| <u>Year</u> | <u>Uses</u>                       | <u>Source</u>       |
|-------------|-----------------------------------|---------------------|
| 2014        | EQUAL EMPLOYMENT OPPORTUNITY COMM | EDR Digital Archive |
|             | MCPHON & ALLARD APC               | EDR Digital Archive |
|             | RANKIN LANDSNESS & LAHDE PC       | EDR Digital Archive |
|             | AUSTIN POWER A PROF CORP          | EDR Digital Archive |
|             | LIFEGUARD CHARITABLE FUND INC     | EDR Digital Archive |
|             | SUSIE KOMOR CHARITABLE TRUST      | EDR Digital Archive |
|             | CALIFORNIA WESTERN CAPITL CORP    | EDR Digital Archive |
|             | VISUAL LAW GROUP                  | EDR Digital Archive |
|             | HARWOOD STERLING V                | EDR Digital Archive |
|             | PLUSPOINT TECHNOLOGIES LLC        | EDR Digital Archive |
|             | QUANTERA SOFTWARE                 | EDR Digital Archive |
|             | ACCOUNTING SOFTWARE PLUS LLC      | EDR Digital Archive |
|             | CORSIGLIA MCMHM ALRD A LAW        | EDR Digital Archive |
|             | RNE INVESTMENTS LLC               | EDR Digital Archive |
|             | SILICON VALLEY SAN JOSE BUJ       | EDR Digital Archive |
|             | WORLDAMERICAN P C B INTERNAL I    | EDR Digital Archive |
|             | WOODY INTERNATIONAL ELEC          | EDR Digital Archive |
|             | SUSAN DMNDSTONE ATTRNEY AT LAW    | EDR Digital Archive |
|             | OAKLAND ALAMEDA FOOTBALL          | EDR Digital Archive |
|             | US LABOR DEPT                     | EDR Digital Archive |
|             | PAGANO JAMES LAW OFFICE OF        | EDR Digital Archive |
|             | HARTNELL CREEKSIDE VILLAGE LLC    | EDR Digital Archive |
|             | FARLING HECHT AND DAVIS           | EDR Digital Archive |
|             | HAWKINS CAPUTO                    | EDR Digital Archive |
|             | DENVER THOMAS                     | EDR Digital Archive |
|             | ORA PACIFIC REGIONAL FIELD OFF    | EDR Digital Archive |
|             | ORA PACIFIC REGIONAL FIELD OFF    | EDR Digital Archive |
|             | TEKLICON INC                      | EDR Digital Archive |
|             | WEST CRT CMNTY A CAL LTD PRTNR    | EDR Digital Archive |
|             | KELLEY THOMES V                   | EDR Digital Archive |
|             | AFFA INC                          | EDR Digital Archive |
|             | KENNEDY HILL ASSOCIATES LLC       | EDR Digital Archive |
|             | JOSEPHINE PRRCCI FMLY PARTNR A    | EDR Digital Archive |
|             | A & G MAINTENANCE                 | EDR Digital Archive |
|             | PERPAP PROPERTIES                 | EDR Digital Archive |
|             | PRINCETON PLAZA MALL              | EDR Digital Archive |
|             | EQUAL EMPLOYMENT OPPORTUNITY COMM | EDR Digital Archive |



## FINDINGS

| <u>Year</u> | <u>Uses</u>                          | <u>Source</u>       |
|-------------|--------------------------------------|---------------------|
| 2014        | BRISKI LAW FIRM                      | EDR Digital Archive |
| 2010        | LV REAL ESTATE SERVICES LLC          | EDR Digital Archive |
|             | LIFEGUARD CHARITABLE FUND INC        | EDR Digital Archive |
|             | JICAMA JUNCTION LLC                  | EDR Digital Archive |
|             | RANKIN LANDSNESS & LAHDE PC          | EDR Digital Archive |
|             | SUSIE KOMOR CHARITABLE TRUST         | EDR Digital Archive |
|             | LITIGATION MEDIA GROUP               | EDR Digital Archive |
|             | MCPMAHON & ALLARD APC                | EDR Digital Archive |
|             | EQUAL EMPLOYMENT OPPORTUNITY<br>COMM | EDR Digital Archive |
|             | OCONNOR JOHN M ATTORNEY              | EDR Digital Archive |
|             | DECKARD DIANE                        | EDR Digital Archive |
|             | PRINCETON PLAZA MALL                 | EDR Digital Archive |
|             | PERPAP PROPERTIES                    | EDR Digital Archive |
|             | JOSEPHINE PRRCCI FMLY PARTNR A       | EDR Digital Archive |
|             | KENNEDY HILL ASSOCIATES LLC          | EDR Digital Archive |
|             | A & G MAINTENANCE                    | EDR Digital Archive |
|             | AFFA INC                             | EDR Digital Archive |
|             | GRAVES ROBERT DEVELOPING             | EDR Digital Archive |
|             | ACFN OF BAY AREA LLC                 | EDR Digital Archive |
|             | A C F N                              | EDR Digital Archive |
|             | TODD DAVIS                           | EDR Digital Archive |
|             | HUGH STUART CTR CHARITABLE TR        | EDR Digital Archive |
|             | KELLEY THOMES V                      | EDR Digital Archive |
|             | ORA PACIFIC REGIONAL FIELD OFF       | EDR Digital Archive |
|             | ORA PACIFIC REGIONAL FIELD OFF       | EDR Digital Archive |
|             | DENVER THOMAS                        | EDR Digital Archive |
|             | HAWKINS CAPUTO                       | EDR Digital Archive |
|             | FARLING HECHT AND DAVIS              | EDR Digital Archive |
|             | PAGANO JAMES LAW OFFICE OF           | EDR Digital Archive |
|             | OAKLAND ALAMEDA FOOTBALL             | EDR Digital Archive |
|             | WORLDAMERICAN P C B INTERNAL I       | EDR Digital Archive |
|             | BUSINESS JRNL PUBLICATIONS INC       | EDR Digital Archive |
|             | SILICON VALLEY SAN JOSE BUU          | EDR Digital Archive |
|             | RNE INVESTMENTS LLC                  | EDR Digital Archive |
|             | HERRERA LAW OFFICE                   | EDR Digital Archive |
|             | CORSIGLIA MCMHM ALRD A LAW           | EDR Digital Archive |
|             | ACCOUNTING SOFTWARE PLUS LLC         | EDR Digital Archive |
|             | QUANTERA SOFTWARE                    | EDR Digital Archive |

## FINDINGS

| <u>Year</u> | <u>Uses</u>                        | <u>Source</u>       |
|-------------|------------------------------------|---------------------|
| 2010        | DTT USA INC                        | EDR Digital Archive |
|             | JOSEPHINE PRRCCI FMLY PARTNR A     | EDR Digital Archive |
|             | MCPAHON & ALLARD APC               | EDR Digital Archive |
|             | OCONNOR JOHN M ATTORNEY            | EDR Digital Archive |
|             | DECKARD DIANE                      | EDR Digital Archive |
|             | SUSIE KOMOR CHARITABLE TRUST       | EDR Digital Archive |
|             | RANKIN LANDSNESS & LAHDE PC        | EDR Digital Archive |
|             | LIFEGUARD CHARITABLE FUND INC      | EDR Digital Archive |
|             | JICAMA JUNCTION LLC                | EDR Digital Archive |
|             | LV REAL ESTATE SERVICES LLC        | EDR Digital Archive |
|             | LITIGATION MEDIA GROUP             | EDR Digital Archive |
|             | EQUAL EMPLOYMENT OPPRTNITY<br>COMM | EDR Digital Archive |
|             | PRINCETON PLAZA MALL               | EDR Digital Archive |
|             | PERPAP PROPERTIES                  | EDR Digital Archive |
|             | KENNEDY HILL ASSOCIATES LLC        | EDR Digital Archive |
|             | A & G MAINTENANCE                  | EDR Digital Archive |
|             | AFFA INC                           | EDR Digital Archive |
|             | GRAVES ROBERT DEVELOPING           | EDR Digital Archive |
|             | ACFN OF BAY AREA LLC               | EDR Digital Archive |
|             | A C F N                            | EDR Digital Archive |
|             | KELLEY THOMES V                    | EDR Digital Archive |
|             | TODD DAVIS                         | EDR Digital Archive |
|             | HUGH STUART CTR CHARITABLE TR      | EDR Digital Archive |
|             | ORA PACIFIC REGIONAL FIELD OFF     | EDR Digital Archive |
|             | ORA PACIFIC REGIONAL FIELD OFF     | EDR Digital Archive |
|             | DENVER THOMAS                      | EDR Digital Archive |
|             | HAWKINS CAPUTO                     | EDR Digital Archive |
|             | FARLING HECHT AND DAVIS            | EDR Digital Archive |
|             | PAGANO JAMES LAW OFFICE OF         | EDR Digital Archive |
|             | OAKLAND ALAMEDA FOOTBALL           | EDR Digital Archive |
|             | WORLDAMERICAN P C B INTERNAL I     | EDR Digital Archive |
|             | BUSINESS JRNL PUBLICATIONS INC     | EDR Digital Archive |
|             | SILICON VALLEY SAN JOSE BUU        | EDR Digital Archive |
|             | RNE INVESTMENTS LLC                | EDR Digital Archive |
|             | HERRERA LAW OFFICE                 | EDR Digital Archive |
|             | CORSIGLIA MCMHM ALRD A LAW         | EDR Digital Archive |
|             | ACCOUNTING SOFTWARE PLUS LLC       | EDR Digital Archive |
|             | QUANTERA SOFTWARE                  | EDR Digital Archive |

## FINDINGS

| <u>Year</u> | <u>Uses</u> | <u>Source</u>       |
|-------------|-------------|---------------------|
| 2010        | DTT USA INC | EDR Digital Archive |

### N 3RD ST

#### 96 N 3RD ST

| <u>Year</u> | <u>Uses</u>                   | <u>Source</u>        |
|-------------|-------------------------------|----------------------|
| 2006        | SOFTWARE PLUS ACFN            | Haines Company, Inc. |
|             | AMERCITY                      | Haines Company, Inc. |
|             | BUSINESS                      | Haines Company, Inc. |
|             | JOURNALS BURKE WILLIAMS       | Haines Company, Inc. |
|             | SORENSEN LLP DECKARD DIANE    | Haines Company, Inc. |
|             | LAW OFFICES OF DENVER THOMAS  | Haines Company, Inc. |
|             | HAWKINS & BUCK                | Haines Company, Inc. |
|             | KELLEYTHOMAS                  | Haines Company, Inc. |
|             | ATTY LAHDEEBERNARD P          | Haines Company, Inc. |
|             | ATTY LAWOFCOF                 | Haines Company, Inc. |
|             | FARUNG HECHT                  | Haines Company, Inc. |
|             | LAW OFFICES OF                | Haines Company, Inc. |
|             | GB INTL INC                   | Haines Company, Inc. |
|             | MASTERS                       | Haines Company, Inc. |
|             | ONEAL LOUIS LAW               | Haines Company, Inc. |
|             | OFFICE OF PAGANO JAMES L      | Haines Company, Inc. |
|             | ATTY RANKIN                   | Haines Company, Inc. |
|             | LANDSNESS&                    | Haines Company, Inc. |
|             | LAHDE SRVRIAN SERVERIAN       | Haines Company, Inc. |
|             | MICHAEL C ATTY SPITTERS LOUIS | Haines Company, Inc. |
|             | SPRINKLES                     | Haines Company, Inc. |
|             | LEONARD STOCK DAVID J         | Haines Company, Inc. |
|             | ATTY TAAFFE                   | Haines Company, Inc. |
|             | CHRISTOPHER E                 | Haines Company, Inc. |
|             | ATTY THE BUSINESS             | Haines Company, Inc. |
|             | JOURNAL US DISCRIMINATION     | Haines Company, Inc. |
|             | EEO COMPLNTS U 9 SDISCRIMNTN  | Haines Company, Inc. |
|             | EEO COMPLNTS TTY              | Haines Company, Inc. |
|             | WORLDAMERICAN P               | Haines Company, Inc. |
|             | ACCOUNTING                    | Haines Company, Inc. |
|             | BUILDING                      | Haines Company, Inc. |
|             | LANCE BURR MEDIATION          | Haines Company, Inc. |

## FINDINGS

### 100 N 3RD ST

| <u>Year</u> | <u>Uses</u> | <u>Source</u>     |
|-------------|-------------|-------------------|
| 1975        | KERN D      | Pacific Telephone |

### N 3rd St

#### 110 N 3rd St

| <u>Year</u> | <u>Uses</u>                   | <u>Source</u>       |
|-------------|-------------------------------|---------------------|
| 2014        | SEIFF DAVID W ATTY            | EDR Digital Archive |
|             | WILLIAMS PINELLI CULLEN L L P | EDR Digital Archive |
|             | MITCHELL & WALWYN             | EDR Digital Archive |
|             | WILLIAMS PINELLI CULLEN L L P | EDR Digital Archive |
|             | SEIFF DAVID W ATTY            | EDR Digital Archive |
| 2010        | MITCHELL & WALWYN             | EDR Digital Archive |
|             | WILLIAMS PINELLI CULLEN L L P | EDR Digital Archive |
|             | SEIFF DAVID W ATTY            | EDR Digital Archive |
|             | MITCHELL & WALWYN             | EDR Digital Archive |
|             | SEIFF DAVID W ATTY            | EDR Digital Archive |
|             | WILLIAMS PINELLI CULLEN L L P | EDR Digital Archive |
|             | WILLIAMS PINELLI CULLEN L L P | EDR Digital Archive |

### N 3RD ST

#### 110 N 3RD ST

| <u>Year</u> | <u>Uses</u>                 | <u>Source</u>        |
|-------------|-----------------------------|----------------------|
| 2006        | MITCHELL                    | Haines Company, Inc. |
|             | WALWYNATTYS MITCHELL GARY B | Haines Company, Inc. |
|             | ATTY PINELLI ANTHONY        | Haines Company, Inc. |
|             | SEIFF DAVID W               | Haines Company, Inc. |
|             | ATTY WALWYN STEPHEN         | Haines Company, Inc. |
|             | J ATTY                      | Haines Company, Inc. |
| 1985        | ADLESON PHILIP M ATTY       | Pacific Bell         |
|             | CHRISTENSEN BARBARA ATTY    | Pacific Bell         |
|             | GUADALUPE CORRIDOR PROJECT  | Pacific Bell         |
|             | HESS RANDY M ATTY           | Pacific Bell         |
|             | KELLY PATRIC J ATTY         | Pacific Bell         |
|             | PERKINS JOHN S ATTY         | Pacific Bell         |
|             | VALDES STEVEN W ATTY        | Pacific Bell         |
| 1975        | AGLEWICH EVE ATTY           | Pacific Bell         |
| 1975        | SAN JOSE PRODUCTION CREDIT  | Pacific Telephone    |

## FINDINGS

| <u>Year</u> | <u>Uses</u>               | <u>Source</u>     |
|-------------|---------------------------|-------------------|
| 1975        | CLARK & GLENNON INC ATTYS | Pacific Telephone |

### 111 N 3RD ST

| <u>Year</u> | <u>Uses</u>      | <u>Source</u>     |
|-------------|------------------|-------------------|
| 1975        | TOGNAZZINI F MRS | Pacific Telephone |

### 148 N 3RD ST

| <u>Year</u> | <u>Uses</u>                           | <u>Source</u>     |
|-------------|---------------------------------------|-------------------|
| 1975        | EAGLE S FRATERNAL ORDER SECY S OFFICE | Pacific Telephone |

### N 3rd St

#### 152 N 3rd St

| <u>Year</u> | <u>Uses</u>                    | <u>Source</u>       |
|-------------|--------------------------------|---------------------|
| 2014        | ERICKSON ARBUTHNOT KILDUFF DAY | EDR Digital Archive |
|             | STANDARD CHARLES LAW OFFICE    | EDR Digital Archive |
|             | RICOH USA INC                  | EDR Digital Archive |
|             | FRESHLY BAKED EATERY           | EDR Digital Archive |
|             | FAT SPANIEL TECHNOLOGIES INC   | EDR Digital Archive |
|             | SANTA TERESA PARTNERS A CALIF  | EDR Digital Archive |
|             | WEINSTEIN MARTIN S LAW OFFICES | EDR Digital Archive |
|             | MACCORRA PEOPLES AND LAM       | EDR Digital Archive |
|             | LAWYERS ARBTRTION MDIATION SVC | EDR Digital Archive |
|             | BOHN & BOHN LLP                | EDR Digital Archive |
|             | RICHTER 102 MEDIA GROUP LLC    | EDR Digital Archive |
|             | MITCHELL ELISE M LAW OFFICES   | EDR Digital Archive |
|             | SINGER OWEN J LAW OFFICES      | EDR Digital Archive |
|             | FITZPATRICK MICHAEL J LAW OFF  | EDR Digital Archive |
|             | TOBIN PHILIP M                 | EDR Digital Archive |
|             | ALLEN ROBERT M                 | EDR Digital Archive |
|             | VENTURI WIRELESS               | EDR Digital Archive |
|             | PAI CAPITAL LLC                | EDR Digital Archive |
|             | BEL POWER SOLUTIONS INC        | EDR Digital Archive |
|             | POWER-ONE INC                  | EDR Digital Archive |
|             | ZERO1                          | EDR Digital Archive |
|             | SAN JOSE CITY OF               | EDR Digital Archive |
|             | LAW FOUNDATION OF SILICON      | EDR Digital Archive |
|             | KANE TERENCE                   | EDR Digital Archive |
|             | DE KLOTZ & GUGGENHAIM LAW OFC  | EDR Digital Archive |

## FINDINGS

| <u>Year</u> | <u>Uses</u>                    | <u>Source</u>       |
|-------------|--------------------------------|---------------------|
| 2014        | DURKETT MATTHEW J              | EDR Digital Archive |
|             | ALL INJURIES ALL ACCIDENTS     | EDR Digital Archive |
|             | ADR SERVICES INC               | EDR Digital Archive |
|             | MAGNATE INSURANCE SERVICES     | EDR Digital Archive |
|             | EXECUFORCE LLC                 | EDR Digital Archive |
|             | CALIFORNIA ADVOCACY GROUP      | EDR Digital Archive |
|             | RPRO152N3 LLC                  | EDR Digital Archive |
|             | MASH & BAHRICK                 | EDR Digital Archive |
|             | HIGHER EDUCATION POLICY INST   | EDR Digital Archive |
|             | SILICON VALLEY LAW GROUP       | EDR Digital Archive |
|             | LAFLEUR & YASIN LLP            | EDR Digital Archive |
|             | ALEXANDER HAWES LLP            | EDR Digital Archive |
|             | WU & YUNG LLP                  | EDR Digital Archive |
|             | WALIA LAW FIRM PC              | EDR Digital Archive |
|             | ST JAMES PARK LP               | EDR Digital Archive |
|             | HERITAGE LAW FIRM              | EDR Digital Archive |
|             | RAB COMMERCIAL INC             | EDR Digital Archive |
|             | DIVORCE WITH DIGNITY           | EDR Digital Archive |
|             | LUBRICATION SCIENCES INC       | EDR Digital Archive |
|             | USA CA REALTY FUND LLC         | EDR Digital Archive |
|             | ERICKSON ARBUTHNOT KILDUFF DAY | EDR Digital Archive |
|             | STANDARD CHARLES LAW OFFICE    | EDR Digital Archive |
|             | RICOH USA INC                  | EDR Digital Archive |
|             | FRESHLY BAKED EATERY           | EDR Digital Archive |
|             | SANTA TERESA PARTNERS A CALIF  | EDR Digital Archive |
|             | WEINSTEIN MARTIN S LAW OFFICES | EDR Digital Archive |
|             | MACCORA PEOPLES AND LAM        | EDR Digital Archive |
|             | BOHN & BOHN LLP                | EDR Digital Archive |
|             | LAWYERS ARBTRTION MDIATION SVC | EDR Digital Archive |
|             | RICHTER 102 MEDIA GROUP LLC    | EDR Digital Archive |
|             | MITCHELL ELISE M LAW OFFICES   | EDR Digital Archive |
|             | FITZPATRICK MICHAEL J LAW OFF  | EDR Digital Archive |
|             | SINGER OWEN J LAW OFFICES      | EDR Digital Archive |
|             | TOBIN PHILIP M                 | EDR Digital Archive |
|             | ALLEN ROBERT M                 | EDR Digital Archive |
|             | VENTURI WIRELESS               | EDR Digital Archive |
|             | PAI CAPITAL LLC                | EDR Digital Archive |
|             | BEL POWER SOLUTIONS INC        | EDR Digital Archive |

## FINDINGS

| <u>Year</u>                | <u>Uses</u>                    | <u>Source</u>       |
|----------------------------|--------------------------------|---------------------|
| 2014                       | POWER-ONE INC                  | EDR Digital Archive |
|                            | ZERO1                          | EDR Digital Archive |
|                            | SAN JOSE CITY OF               | EDR Digital Archive |
|                            | LAW FOUNDATION OF SILICON      | EDR Digital Archive |
|                            | KANE TERENCE                   | EDR Digital Archive |
|                            | DE KLOTZ & GUGGENHAIM LAW OFC  | EDR Digital Archive |
|                            | DURKETT MATTHEW J              | EDR Digital Archive |
|                            | ALL INJURIES ALL ACCIDENTS     | EDR Digital Archive |
|                            | ADR SERVICES INC               | EDR Digital Archive |
|                            | MAGNATE INSURANCE SERVICES     | EDR Digital Archive |
|                            | SILICON VALLEY LAW GROUP       | EDR Digital Archive |
|                            | ALEXANDER HAWES LLP            | EDR Digital Archive |
|                            | LAFLEUR & YASIN LLP            | EDR Digital Archive |
|                            | FAT SPANIEL TECHNOLOGIES INC   | EDR Digital Archive |
|                            | RPRO152N3 LLC                  | EDR Digital Archive |
|                            | MASH & BAHRICK                 | EDR Digital Archive |
|                            | CALIFORNIA ADVOCACY GROUP      | EDR Digital Archive |
|                            | HIGHER EDUCATION POLICY INST   | EDR Digital Archive |
|                            | EXECUFORCE LLC                 | EDR Digital Archive |
|                            | ST JAMES PARK LP               | EDR Digital Archive |
|                            | WU & YUNG LLP                  | EDR Digital Archive |
|                            | WALIA LAW FIRM PC              | EDR Digital Archive |
|                            | RAB COMMERCIAL INC             | EDR Digital Archive |
|                            | HERITAGE LAW FIRM              | EDR Digital Archive |
|                            | LUBRICATION SCIENCES INC       | EDR Digital Archive |
| DIVORCE WITH DIGNITY       | EDR Digital Archive            |                     |
| USA CA REALTY FUND LLC     | EDR Digital Archive            |                     |
| 2010                       | PICKTRONICS LLC                | EDR Digital Archive |
|                            | MASSAGE APAISANT               | EDR Digital Archive |
|                            | USA CA REALTY FUND LLC         | EDR Digital Archive |
|                            | PLEXUS REAL ESTATE CORPORATION | EDR Digital Archive |
|                            | HILLS STARNES RENTALS LLC      | EDR Digital Archive |
|                            | HERITAGE LAW FIRM              | EDR Digital Archive |
|                            | ECI TWO NORTH THIRD LLC        | EDR Digital Archive |
|                            | HIGHER EDUCATION POLICY INST   | EDR Digital Archive |
|                            | BUSINESS COMPLIANCE NETWORK IN | EDR Digital Archive |
|                            | CALIFORNIA ADVOCACY GROUP      | EDR Digital Archive |
| PRIVATE EYE TECHNOLOGY INC | EDR Digital Archive            |                     |

## FINDINGS

| <u>Year</u> | <u>Uses</u>                    | <u>Source</u>       |
|-------------|--------------------------------|---------------------|
| 2010        | CFC CREDIT INC                 | EDR Digital Archive |
|             | HERR ZAPALA LLP                | EDR Digital Archive |
|             | MASH & BAHRICK                 | EDR Digital Archive |
|             | FAT SPANIEL TECHNOLOGIES INC   | EDR Digital Archive |
|             | ALEXANDER HAWES LLP            | EDR Digital Archive |
|             | ALEXANDER LAW FIRM             | EDR Digital Archive |
|             | LAFLEUR & YASIN LLP            | EDR Digital Archive |
|             | HEALTHGLOBE INC                | EDR Digital Archive |
|             | NAPLAI NETWORKS INC            | EDR Digital Archive |
|             | MAD DOG AUTO REPAIR INC        | EDR Digital Archive |
|             | MAGNATE INSURANCE SERVICES     | EDR Digital Archive |
|             | ADR SERVICES INC               | EDR Digital Archive |
|             | EMBARCADERO                    | EDR Digital Archive |
|             | CODE WORKS INC                 | EDR Digital Archive |
|             | CRIMINAL SPECIALIST            | EDR Digital Archive |
|             | ALL INJURIES ALL ACCIDENTS     | EDR Digital Archive |
|             | DE KLOTZ & GUGGENHAIM LAW OFC  | EDR Digital Archive |
|             | GOLDEN TEAM RE & MGT CORP      | EDR Digital Archive |
|             | WOWZA MEDIA SYSTEMS INC        | EDR Digital Archive |
|             | ROBINSON COMMUNICATION         | EDR Digital Archive |
|             | SAN JOSE CITY OF               | EDR Digital Archive |
|             | ALLEN ROBERT M                 | EDR Digital Archive |
|             | AUSTONE LP                     | EDR Digital Archive |
|             | QUALITY REAL ESTATE MGT LLC    | EDR Digital Archive |
|             | QUALIFIED MAINTENANCE INC      | EDR Digital Archive |
|             | AG INDUSTRIES LLC              | EDR Digital Archive |
|             | FITZPATRICK MICHAEL J LAW OFF  | EDR Digital Archive |
|             | MATHEWSON EDWARD P             | EDR Digital Archive |
|             | TOBIN PHILIP M                 | EDR Digital Archive |
|             | SINGER OWEN J LAW OFFICES      | EDR Digital Archive |
|             | MACCORRA PEOPLES AND LAM       | EDR Digital Archive |
|             | FRESHLY BAKED EATERY           | EDR Digital Archive |
|             | RICHARD ALEXANDER              | EDR Digital Archive |
|             | IKON OFFICE SOLUTIONS INC      | EDR Digital Archive |
|             | STANDARD CHARLES LAW OFFICE    | EDR Digital Archive |
|             | ERICKSON ARBUTHNOT KILDUFF DAY | EDR Digital Archive |
|             | USA CA REALTY FUND LLC         | EDR Digital Archive |
|             | PLEXUS REAL ESTATE CORPORATION | EDR Digital Archive |



## FINDINGS

| <u>Year</u> | <u>Uses</u>                    | <u>Source</u>       |
|-------------|--------------------------------|---------------------|
| 2010        | PICKTRONICS LLC                | EDR Digital Archive |
|             | MASSAGE APAISANT               | EDR Digital Archive |
|             | HILLS STARNES RENTALS LLC      | EDR Digital Archive |
|             | HERITAGE LAW FIRM              | EDR Digital Archive |
|             | ALEXANDER HAWES LLP            | EDR Digital Archive |
|             | ALEXANDER LAW FIRM             | EDR Digital Archive |
|             | LAFLEUR & YASIN LLP            | EDR Digital Archive |
|             | HEALTHGLOBE INC                | EDR Digital Archive |
|             | NAPLAI NETWORKS INC            | EDR Digital Archive |
|             | MAD DOG AUTO REPAIR INC        | EDR Digital Archive |
|             | HIGHER EDUCATION POLICY INST   | EDR Digital Archive |
|             | MASH & BAHRICK                 | EDR Digital Archive |
|             | BUSINESS COMPLIANCE NETWORK IN | EDR Digital Archive |
|             | CALIFORNIA ADVOCACY GROUP      | EDR Digital Archive |
|             | CFC CREDIT INC                 | EDR Digital Archive |
|             | PRIVATE EYE TECHNOLOGY INC     | EDR Digital Archive |
|             | HERR ZAPALA LLP                | EDR Digital Archive |
|             | ECI TWO NORTH THIRD LLC        | EDR Digital Archive |
|             | CRIMINAL SPECIALIST            | EDR Digital Archive |
|             | CODE WORKS INC                 | EDR Digital Archive |
|             | EMBARCADERO                    | EDR Digital Archive |
|             | ADR SERVICES INC               | EDR Digital Archive |
|             | WOWZA MEDIA SYSTEMS INC        | EDR Digital Archive |
|             | ROBINSON COMMUNICATION         | EDR Digital Archive |
|             | MAGNATE INSURANCE SERVICES     | EDR Digital Archive |
|             | ALL INJURIES ALL ACCIDENTS     | EDR Digital Archive |
|             | DE KLOTZ & GUGGENHAIM LAW OFC  | EDR Digital Archive |
|             | GOLDEN TEAM RE & MGT CORP      | EDR Digital Archive |
|             | SAN JOSE CITY OF               | EDR Digital Archive |
|             | ALLEN ROBERT M                 | EDR Digital Archive |
|             | AUSTONE LP                     | EDR Digital Archive |
|             | QUALITY REAL ESTATE MGT LLC    | EDR Digital Archive |
|             | QUALIFIED MAINTENANCE INC      | EDR Digital Archive |
|             | AG INDUSTRIES LLC              | EDR Digital Archive |
|             | FITZPATRICK MICHAEL J LAW OFF  | EDR Digital Archive |
|             | SINGER OWEN J LAW OFFICES      | EDR Digital Archive |
|             | MATHEWSON EDWARD P             | EDR Digital Archive |
|             | TOBIN PHILIP M                 | EDR Digital Archive |

## FINDINGS

| <u>Year</u> | <u>Uses</u>                    | <u>Source</u>       |
|-------------|--------------------------------|---------------------|
| 2010        | MACCORA PEOPLES AND LAM        | EDR Digital Archive |
|             | FAT SPANIEL TECHNOLOGIES INC   | EDR Digital Archive |
|             | FRESHLY BAKED EATERY           | EDR Digital Archive |
|             | RICHARD ALEXANDER              | EDR Digital Archive |
|             | IKON OFFICE SOLUTIONS INC      | EDR Digital Archive |
|             | STANDARD CHARLES LAW OFFICE    | EDR Digital Archive |
|             | ERICKSON ARBUTHNOT KILDUFF DAY | EDR Digital Archive |

### N 3RD ST

#### 152 N 3RD ST

| <u>Year</u> | <u>Uses</u>             | <u>Source</u>        |
|-------------|-------------------------|----------------------|
| 2006        | ALANASHLAY              | Haines Company, Inc. |
|             | MILLER ALEXANDER HAWES  | Haines Company, Inc. |
|             | AAUDET                  | Haines Company, Inc. |
|             | MICHAEL J LAW           | Haines Company, Inc. |
|             | OFC FRESHLY BAKED       | Haines Company, Inc. |
|             | EATRY GERHARDT ROBERT   | Haines Company, Inc. |
|             | M HECKMANFNCL&          | Haines Company, Inc. |
|             | INSSERV HERR&ZAPALA     | Haines Company, Inc. |
|             | LLP HERR&ZAPALA         | Haines Company, Inc. |
|             | LLP HIGHER EDUCATION    | Haines Company, Inc. |
|             | POLICY INST HIGHTOWER   | Haines Company, Inc. |
|             | SHARON L JOHNSONLYLEW   | Haines Company, Inc. |
|             | LAFLEUR&YASIN           | Haines Company, Inc. |
|             | LAFLEUR RICHARD         | Haines Company, Inc. |
|             | J ATTY                  | Haines Company, Inc. |
|             | MACCORA JAMES P         | Haines Company, Inc. |
|             | ATTY MACCORA PEOPLES    | Haines Company, Inc. |
|             | LAM&GOLSTON MATHEWSON   | Haines Company, Inc. |
|             | EDWARD PATTY            | Haines Company, Inc. |
|             | MILLERALAN              | Haines Company, Inc. |
|             | ASHLAY MORROWLAW        | Haines Company, Inc. |
|             | OFFICE OBTREXAMERICA    | Haines Company, Inc. |
|             | INC OLSON JAM ES AT 1 Y | Haines Company, Inc. |
|             | PEOPLES RICHARD         | Haines Company, Inc. |
|             | RATTY                   | Haines Company, Inc. |
|             | REYES VON R             | Haines Company, Inc. |
|             | RICHARD                 | Haines Company, Inc. |



## FINDINGS

### **N 3rd St**

#### **160 N 3rd St**

| <b><u>Year</u></b> | <b><u>Uses</u></b>            | <b><u>Source</u></b> |
|--------------------|-------------------------------|----------------------|
| 2014               | THIRD STREET COMMUNITY CENTER | EDR Digital Archive  |
|                    | FIRST UNITARIAN CH SAN JOSE   | EDR Digital Archive  |
|                    | THIRD STREET COMMUNITY CENTER | EDR Digital Archive  |
|                    | FIRST UNITARIAN CH SAN JOSE   | EDR Digital Archive  |
| 2010               | FIRST UNITARIAN CH SAN JOSE   | EDR Digital Archive  |
|                    | THIRD STREET COMMUNITY CENTER | EDR Digital Archive  |
|                    | THIRD STREET COMMUNITY CENTER | EDR Digital Archive  |
|                    | FIRST UNITARIAN CH SAN JOSE   | EDR Digital Archive  |

### **N 3RD ST**

#### **160 N 3RD ST**

| <b><u>Year</u></b> | <b><u>Uses</u></b>         | <b><u>Source</u></b> |
|--------------------|----------------------------|----------------------|
| 2006               | FIRSTUNITARIAN             | Haines Company, Inc. |
|                    | CHURCH SANJSE THIRD STREET | Haines Company, Inc. |
|                    | COMMUNITY                  | Haines Company, Inc. |
|                    | CENTER UNITARIAN CHURCH    | Haines Company, Inc. |
|                    | OF SANJSE                  | Haines Company, Inc. |
| 1985               | FIRST UNITARIAN CHURCH     | Pacific Bell         |
|                    | UNITARIAN CHURCH           | Pacific Bell         |
| 1975               | FIRST UNITARIAN CHURCH     | Pacific Telephone    |

#### **175 N 3RD ST**

| <b><u>Year</u></b> | <b><u>Uses</u></b> | <b><u>Source</u></b> |
|--------------------|--------------------|----------------------|
| 1975               | CO IICCHIA STEPHEN | Pacific Telephone    |

#### **188 N 3RD ST**

| <b><u>Year</u></b> | <b><u>Uses</u></b> | <b><u>Source</u></b> |
|--------------------|--------------------|----------------------|
| 1975               | DEL GRANDE JOS     | Pacific Telephone    |

#### **189 N 3RD ST**

| <b><u>Year</u></b> | <b><u>Uses</u></b> | <b><u>Source</u></b> |
|--------------------|--------------------|----------------------|
| 1975               | BAPTLSTA JOHN      | Pacific Telephone    |

#### **194 N 3RD ST**

| <b><u>Year</u></b> | <b><u>Uses</u></b> | <b><u>Source</u></b> |
|--------------------|--------------------|----------------------|
| 1985               | POWERS JOHN & RUBY | Pacific Bell         |

## FINDINGS

### **N 3rd St**

#### **196 N 3rd St**

| <b><u>Year</u></b>          | <b><u>Uses</u></b>          | <b><u>Source</u></b> |
|-----------------------------|-----------------------------|----------------------|
| 2014                        | CORINTHIAN EVENT CENTER LLC | EDR Digital Archive  |
|                             | SJAC                        | EDR Digital Archive  |
|                             | LILIES HAIR STUDIO          | EDR Digital Archive  |
|                             | FITNESS EVOLUTION           | EDR Digital Archive  |
|                             | SAN JOSE ATHLETIC CLUB INC  | EDR Digital Archive  |
|                             | HEALTH & WELLNESS CENTER    | EDR Digital Archive  |
|                             | CORINTHIAN EVENT CENTER LLC | EDR Digital Archive  |
|                             | SJAC                        | EDR Digital Archive  |
|                             | LILIES HAIR STUDIO          | EDR Digital Archive  |
|                             | FITNESS EVOLUTION           | EDR Digital Archive  |
| 2010                        | SAN JOSE ATHLETIC CLUB INC  | EDR Digital Archive  |
|                             | HEALTH & WELLNESS CENTER    | EDR Digital Archive  |
|                             | SAN JOSE ATHLETIC CLUB INC  | EDR Digital Archive  |
|                             | CLUBCORP USA INC            | EDR Digital Archive  |
|                             | CHIRO SPORT                 | EDR Digital Archive  |
|                             | CITY SPORT PHYSICAL THERAPY | EDR Digital Archive  |
|                             | CORINTHIAN EVENT CENTER LLC | EDR Digital Archive  |
|                             | SAN JOSE ATHLETIC CLUB INC  | EDR Digital Archive  |
|                             | CHIRO SPORT                 | EDR Digital Archive  |
|                             | CITY SPORT PHYSICAL THERAPY | EDR Digital Archive  |
| CLUBCORP USA INC            | EDR Digital Archive         |                      |
| CORINTHIAN EVENT CENTER LLC | EDR Digital Archive         |                      |

### **N 3RD ST**

#### **196 N 3RD ST**

| <b><u>Year</u></b> | <b><u>Uses</u></b>               | <b><u>Source</u></b> |
|--------------------|----------------------------------|----------------------|
| 2006               | ATHLETICS CTRNG CORINTHIAN EVENT | Haines Company, Inc. |
|                    | CENTER SANJSEATHLETIC            | Haines Company, Inc. |
|                    | ATHLETICS CAPITALCLUB            | Haines Company, Inc. |
|                    | CAPITAL CLUB                     | Haines Company, Inc. |
| 1985               | SAN JOSE ATHLETIC CLUB           | Pacific Bell         |
|                    | METROPOLITAN UNIVERSITY CLIBI    | Pacific Bell         |

## FINDINGS

### 199 N 3RD ST

| <u>Year</u> | <u>Uses</u>                                | <u>Source</u>                                |
|-------------|--|--|
| 2006        | CNTR SNJSE CTY<br>STJAMESSNR               | Haines Company, Inc.<br>Haines Company, Inc. |
| 1985        | ST JAMES SENIOR CENTER-SAN JOSE<br>CITY OF | Pacific Bell                                 |
|             | RSVP                                       | Pacific Bell                                 |
| 1975        | RSVP<br>SENINR CENTER                      | Pacific Telephone<br>Pacific Telephone       |

### N 3RDO

#### 90 N 3RDO

| <u>Year</u> | <u>Uses</u>  | <u>Source</u>  |
|-------------|--------------|----------------|
| 1957        | Ferro T Robt | R. L. Polk Co. |

### N 3T

#### 55 N 3T

| <u>Year</u> | <u>Uses</u>                         | <u>Source</u>            |
|-------------|-------------------------------------|--------------------------|
| 1991        | San Jose Cardiovascular Consultants | PACIFIC BELL WHITE PAGES |

### N 3TH

#### 47 N 3TH

| <u>Year</u> | <u>Uses</u>                 | <u>Source</u>  |
|-------------|-----------------------------|----------------|
| 1957        | Lance Bill Plumbing Service | R. L. Polk Co. |

#### 64 N 3TH

| <u>Year</u> | <u>Uses</u>   | <u>Source</u>  |
|-------------|---------------|----------------|
| 1957        | Cirerol J R r | R. L. Polk Co. |

#### 83 N 3TH

| <u>Year</u> | <u>Uses</u>      | <u>Source</u>            |
|-------------|------------------|--------------------------|
| 1991        | Garcia Ramiro Jr | PACIFIC BELL WHITE PAGES |

#### 125 N 3TH

| <u>Year</u> | <u>Uses</u>         | <u>Source</u>  |
|-------------|---------------------|----------------|
| 1957        | Superior Blocks Inc | R. L. Polk Co. |

## FINDINGS

### **N 3TL**

#### **46 N 3TL**

| <b><u>Year</u></b> | <b><u>Uses</u></b> | <b><u>Source</u></b>     |
|--------------------|--------------------|--------------------------|
| 1991               | Swinyard Kenneth   | PACIFIC BELL WHITE PAGES |

### **N 3U**

#### **60 N 3U**

| <b><u>Year</u></b> | <b><u>Uses</u></b>     | <b><u>Source</u></b> |
|--------------------|------------------------|----------------------|
| 1986               | Lee Han Kuang & Chiang | Pacific Bell         |

### **N 4**

#### **180 N 4**

| <b><u>Year</u></b> | <b><u>Uses</u></b> | <b><u>Source</u></b> |
|--------------------|--------------------|----------------------|
| 1980               | Haley Harold J     | Pacific Telephone    |

### **N 4 RILAREMONT CL AYBRN**

#### **108 N 4 RILAREMONT CL AYBRN**

| <b><u>Year</u></b> | <b><u>Uses</u></b> | <b><u>Source</u></b> |
|--------------------|--------------------|----------------------|
| 1957               | BASTASIC NICK J R  | Pacific Telephone    |

### **N 4F**

#### **95 N 4F**

| <b><u>Year</u></b> | <b><u>Uses</u></b> | <b><u>Source</u></b> |
|--------------------|--------------------|----------------------|
| 1957               | NE Y LELAND J      | Pacific Telephone    |

### **N 4LH**

#### **20 N 4LH**

| <b><u>Year</u></b> | <b><u>Uses</u></b> | <b><u>Source</u></b> |
|--------------------|--------------------|----------------------|
| 1980               | Tra Yvers Robl F   | Pacific Telephone    |
|                    | RAVISCARLR realtor | Pacific Telephone    |

### **N 4ORMNDY DRC**

#### **74 N 4ORMNDY DRC**

| <b><u>Year</u></b> | <b><u>Uses</u></b>     | <b><u>Source</u></b> |
|--------------------|------------------------|----------------------|
| 1957               | SHEPPERD Skiperd Elmer | R. L. Polk Co.       |

## FINDINGS

### **N 4T**

#### **18 N 4T**

| <b><u>Year</u></b> | <b><u>Uses</u></b> | <b><u>Source</u></b>     |
|--------------------|--------------------|--------------------------|
| 1991               | Faulk Maynard E    | PACIFIC BELL WHITE PAGES |
|                    | FAULK MAYNARD E    | PACIFIC BELL WHITE PAGES |
| 1986               | Deluxe Properties  | Pacific Bell             |
|                    | M                  | Pacific Bell             |

#### **78 N 4T**

| <b><u>Year</u></b> | <b><u>Uses</u></b>      | <b><u>Source</u></b> |
|--------------------|-------------------------|----------------------|
| 1986               | Viveros Charie B& Henry | Pacific Bell         |

#### **180 N 4T**

| <b><u>Year</u></b> | <b><u>Uses</u></b> | <b><u>Source</u></b> |
|--------------------|--------------------|----------------------|
| 1980               | Gault BT           | Pacific Telephone    |
|                    | Hervig olaf        | Pacific Telephone    |

### **N 4TH**

#### **3 N 4TH**

| <b><u>Year</u></b> | <b><u>Uses</u></b> | <b><u>Source</u></b>     |
|--------------------|--------------------|--------------------------|
| 1991               | Chris Hair Designs | PACIFIC BELL WHITE PAGES |
|                    | CHRIS HAIR DESIGNS | PACIFIC BELL WHITE PAGES |

#### **6 N 4TH**

| <b><u>Year</u></b> | <b><u>Uses</u></b>          | <b><u>Source</u></b> |
|--------------------|-----------------------------|----------------------|
| 1980               | Lawton Pancheta Fraz ler Re | Pacific Telephone    |

#### **12 N 4TH**

| <b><u>Year</u></b> | <b><u>Uses</u></b>  | <b><u>Source</u></b> |
|--------------------|---------------------|----------------------|
| 1957               | Garetz Michael A MD | R. L. Polk Co.       |

#### **14 N 4TH**

| <b><u>Year</u></b> | <b><u>Uses</u></b>      | <b><u>Source</u></b>     |
|--------------------|-------------------------|--------------------------|
| 1991               | BETTER BUSINESS SYSTEMS | PACIFIC BELL WHITE PAGES |
|                    | Better Business Systems | PACIFIC BELL WHITE PAGES |

#### **18 N 4TH**

| <b><u>Year</u></b> | <b><u>Uses</u></b> | <b><u>Source</u></b>     |
|--------------------|--------------------|--------------------------|
| 1991               | Barreca Catherine  | PACIFIC BELL WHITE PAGES |
|                    | Verbsky MA         | PACIFIC BELL WHITE PAGES |



## FINDINGS

### 21 N 4TH

| <u>Year</u> | <u>Uses</u>           | <u>Source</u>     |
|-------------|-----------------------|-------------------|
| 1975        | Hirsch Merrill M atty | Pacific Telephone |

### 25 N 4TH

| <u>Year</u> | <u>Uses</u>  | <u>Source</u> |
|-------------|--|---------------|
| 1986        | Swartz Paul N MD San Jose Orthopedic Medical Group Inc | Pacific Bell  |

### 36 N 4TH

| <u>Year</u> | <u>Uses</u> | <u>Source</u> |
|-------------|-------------|---------------|
| 1986        | KObur Wm F  | Pacific Bell  |
|             | t LJ        | Pacific Bell  |

### 40 N 4TH

| <u>Year</u> | <u>Uses</u>    | <u>Source</u>            |
|-------------|----------------|--------------------------|
| 1991        | Vietnam Center | PACIFIC BELL WHITE PAGES |

### 49 N 4TH

| <u>Year</u> | <u>Uses</u>                                  | <u>Source</u>            |
|-------------|--|--------------------------|
| 1991        | Hispanic Presbyterian New Church Development | PACIFIC BELL WHITE PAGES |
|             | First Presbyterian Church Of San Jose        | PACIFIC BELL WHITE PAGES |
| 1986        | Hispanic Presbyterian New Church Development | Pacific Bell             |
|             | First Presbyterian Church Of San Jose        | Pacific Bell             |

### 80 N 4TH

| <u>Year</u> | <u>Uses</u>  | <u>Source</u>     |
|-------------|--------------|-------------------|
| 1980        | Howard Jesse | Pacific Telephone |

### 83 N 4TH

| <u>Year</u> | <u>Uses</u> | <u>Source</u>     |
|-------------|-------------|-------------------|
| 1975        | ADAMS K M   | Pacific Telephone |

### 88 N 4TH

| <u>Year</u> | <u>Uses</u>   | <u>Source</u>  |
|-------------|---------------|----------------|
| 1957        | Fanelli Don r | R. L. Polk Co. |

### 115 N 4TH

| <u>Year</u> | <u>Uses</u>       | <u>Source</u>            |
|-------------|-------------------|--------------------------|
| 1991        | Travel Express    | PACIFIC BELL WHITE PAGES |
|             | Lyly Beauty Salon | PACIFIC BELL WHITE PAGES |

## FINDINGS

| <u>Year</u> | <u>Uses</u>               | <u>Source</u>            |
|-------------|---------------------------|--------------------------|
| 1991        | Cuu Kimm Thanh Jewelry Co | PACIFIC BELL WHITE PAGES |
|             | Kim Oanh Agency           | PACIFIC BELL WHITE PAGES |

### 127 N 4TH

| <u>Year</u> | <u>Uses</u>      | <u>Source</u>            |
|-------------|------------------|--------------------------|
| 1991        | Tu Do Vietnamese | PACIFIC BELL WHITE PAGES |

### 133 N 4TH

| <u>Year</u> | <u>Uses</u>                                     | <u>Source</u>  |
|-------------|---|----------------|
| 1957        | Cowherd R S Mrs San Jose Blue Print<br>\$erv :: | R. L. Polk Co. |

### 138 N 4TH

| <u>Year</u> | <u>Uses</u>                | <u>Source</u>            |
|-------------|----------------------------|--------------------------|
| 1991        | Min Ps Beauty Salon        | PACIFIC BELL WHITE PAGES |
|             | Suy John Insurance Brokers | PACIFIC BELL WHITE PAGES |
|             | Vinh An Herb Shop          | PACIFIC BELL WHITE PAGES |
| 1985        | CUFFARO PHIL A INS         | Pacific Bell             |
| 1957        | GOMEZ & NELSON &KTTYS      | Pacific Telephone        |

### 147 N 4TH

| <u>Year</u> | <u>Uses</u> | <u>Source</u>     |
|-------------|-------------|-------------------|
| 1980        | CNECInc     | Pacific Telephone |

### 157 N 4TH

| <u>Year</u> | <u>Uses</u>                                  | <u>Source</u>            |
|-------------|--|--------------------------|
| 1991        | Academy Of Balet                             | PACIFIC BELL WHITE PAGES |
| 1980        | Romanoff Dimitri San Jose Ballet School      | Pacific Telephone        |
|             | Romanoff Francesca San Jose Ballet<br>School | Pacific Telephone        |
| 1957        | Williams Wana San Jose Ballet Sch!           | R. L. Polk Co.           |

### 180 N 4TH

| <u>Year</u> | <u>Uses</u>        | <u>Source</u>            |
|-------------|--------------------|--------------------------|
| 1991        | Shires Apartments  | PACIFIC BELL WHITE PAGES |
|             | Roy Ernest Sr      | PACIFIC BELL WHITE PAGES |
|             | Rosales Jullan     | PACIFIC BELL WHITE PAGES |
|             | Remsnyder MK       | PACIFIC BELL WHITE PAGES |
|             | Plummner Orvi le W | PACIFIC BELL WHITE PAGES |
|             | Peterson LB        | PACIFIC BELL WHITE PAGES |
|             | Babb WR            | PACIFIC BELL WHITE PAGES |

## FINDINGS

| <u>Year</u>     | <u>Uses</u>              | <u>Source</u>            |
|-----------------|--------------------------|--------------------------|
| 1991            | Barajas E                | PACIFIC BELL WHITE PAGES |
|                 | Barreca Santo            | PACIFIC BELL WHITE PAGES |
|                 | Bennett Lawrence G       | PACIFIC BELL WHITE PAGES |
|                 | Brooks M J               | PACIFIC BELL WHITE PAGES |
|                 | B undy B C               | PACIFIC BELL WHITE PAGES |
|                 | Castro H                 | PACIFIC BELL WHITE PAGES |
|                 | Drew TF                  | PACIFIC BELL WHITE PAGES |
|                 | Ellis RM                 | PACIFIC BELL WHITE PAGES |
|                 | Foxt LK                  | PACIFIC BELL WHITE PAGES |
|                 | Galdik Marie             | PACIFIC BELL WHITE PAGES |
|                 | Germain David E          | PACIFIC BELL WHITE PAGES |
|                 | Gordon H                 | PACIFIC BELL WHITE PAGES |
|                 | Hester M                 | PACIFIC BELL WHITE PAGES |
|                 | Jensen H C               | PACIFIC BELL WHITE PAGES |
|                 | Lee Benjamin F           | PACIFIC BELL WHITE PAGES |
|                 | Lundquist B & M          | PACIFIC BELL WHITE PAGES |
|                 | Lundy RG                 | PACIFIC BELL WHITE PAGES |
|                 | Lynch Marjorie           | PACIFIC BELL WHITE PAGES |
|                 | Marinelli Carl           | PACIFIC BELL WHITE PAGES |
|                 | Marote M                 | PACIFIC BELL WHITE PAGES |
| Mdcay Andrew    | PACIFIC BELL WHITE PAGES |                          |
| Mc Kay AMi      | PACIFIC BELL WHITE PAGES |                          |
| Mousseau Gerald | PACIFIC BELL WHITE PAGES |                          |
| Langley B L     | PACIFIC BELL WHITE PAGES |                          |
| 1986            | Doke M F                 | Pacific Bell             |
| 1985            | SUFFIELD LD              | Pacific Bell             |
|                 | REMSREYER FRATK L        | Pacific Bell             |
|                 | PETERSON WY              | Pacific Bell             |
|                 | KESSLER FRANK A          | Pacific Bell             |
| 1975            | PIERCE ALICE M           | Pacific Telephone        |
|                 | HARRISS KATE MRS         | Pacific Telephone        |

### 205 N 4TH

| <u>Year</u> | <u>Uses</u>        | <u>Source</u> |
|-------------|--------------------|---------------|
| 1985        | MARISCOS INDA NO 2 | Pacific Bell  |

## FINDINGS

### 210 N 4TH

| <u>Year</u> | <u>Uses</u>   | <u>Source</u>            |
|-------------|---|--------------------------|
| 1991        | Sanders Robert A Gassett Perry& Frank attys         | PACIFIC BELL WHITE PAGES |
|             | Sapper Judith D Gassett Perry & Frank attys         | PACIFIC BELL WHITE PAGES |
|             | Schmal Timothy J Gassett Perry & Frank attys        | PACIFIC BELL WHITE PAGES |
|             | Spieller L Christian Gassett Perry & Frank attys    | PACIFIC BELL WHITE PAGES |
|             | Stefani Ronald L Gassett Perry & Frank attys        | PACIFIC BELL WHITE PAGES |
|             | Stickel Brandt R Gassett Perry & Frank attys        | PACIFIC BELL WHITE PAGES |
|             | Valencia Ronald Gassett Perry& Frank attys          | PACIFIC BELL WHITE PAGES |
|             | Volkmann Timothy Ratty                              | PACIFIC BELL WHITE PAGES |
|             | Well & Co San Jose                                  | PACIFIC BELL WHITE PAGES |
|             | Wesolowski Jay T Gassett Perry & Frank attys        | PACIFIC BELL WHITE PAGES |
|             | Wilberding Thomas A Gassett Perry & Frank attys     | PACIFIC BELL WHITE PAGES |
|             | Wilson Jacquelyn Kimmet Gassett Perry & Frank attys | PACIFIC BELL WHITE PAGES |
|             | Witzig Mark P Gassett Perry & Frank attys           | PACIFIC BELL WHITE PAGES |
|             | Wrightson Mary E Gassett Perry & Frank attys        | PACIFIC BELL WHITE PAGES |
|             | FLYNN & ROSE attys                                  | PACIFIC BELL WHITE PAGES |
|             | Foley John Field                                    | PACIFIC BELL WHITE PAGES |
|             | GASSETT PERRY & FRANK attys                         | PACIFIC BELL WHITE PAGES |
|             | BURTON JOHN S GASSETT PERRY & FRANK ATTYS           | PACIFIC BELL WHITE PAGES |
|             | GASSETT NOEL B GASSETT PERRY & FRANK ATTYS          | PACIFIC BELL WHITE PAGES |
|             | GAVIN WILIAM H GASSETT PERRY & FRANK ATTYS          | PACIFIC BELL WHITE PAGES |
|             | MOSTOV CHARLES H GASSETT PERRY & FRANK ATTYS        | PACIFIC BELL WHITE PAGES |
|             | ORTEGA TONEATA L GASSETT PERRY & FRANK ATTYS        | PACIFIC BELL WHITE PAGES |
|             | SANDERS ROBERT A GASSETT PERRY& FRANK ATTYS         | PACIFIC BELL WHITE PAGES |
|             | SPIELLER L CHRISTIAN GASSETT PERRY & FRANK ATTYS    | PACIFIC BELL WHITE PAGES |
|             | STICKEL BRANDT R GASSETT PERRY & FRANK ATTYS        | PACIFIC BELL WHITE PAGES |

## FINDINGS

| <u>Year</u> | <u>Uses</u>                                     | <u>Source</u>            |
|-------------|---|--------------------------|
| 1991        | VALENCIA RONALD GASSETT PERRY & FRANK ATTYS     | PACIFIC BELL WHITE PAGES |
|             | WILBERDING THOMAS A GASSETT PERRY & FRANK ATTYS | PACIFIC BELL WHITE PAGES |
|             | Battel Nancy M Gasset Perry & Frank attys       | PACIFIC BELL WHITE PAGES |
|             | Burton John S Gasset Perry & Frank attys        | PACIFIC BELL WHITE PAGES |
|             | Digesti Ronald D Gasset Perry & Frank attys     | PACIFIC BELL WHITE PAGES |
|             | Dwyer Thomas P Gasset Perry & Frank attys       | PACIFIC BELL WHITE PAGES |
|             | EXCHANGERINC                                    | PACIFIC BELL WHITE PAGES |
|             | Foley John Field atty                           | PACIFIC BELL WHITE PAGES |
|             | Gasset Noel B Gasset Perry & Frank attys        | PACIFIC BELL WHITE PAGES |
|             | GASSETT PERRY & FRANK attys                     | PACIFIC BELL WHITE PAGES |
|             | Gavin Wiliam H Gasset Perry & Frank attys       | PACIFIC BELL WHITE PAGES |
|             | Greene Kelley & Tobriner attys                  | PACIFIC BELL WHITE PAGES |
|             | Grossman Patricia A Attorney At Law             | PACIFIC BELL WHITE PAGES |
|             | Hannah Mark Gasset Perry & Frank attys          | PACIFIC BELL WHITE PAGES |
|             | Huber Joseph H Gasset Perry & Frank attys       | PACIFIC BELL WHITE PAGES |
|             | Hunter Alan F Gasset Perry & Frank attys        | PACIFIC BELL WHITE PAGES |
|             | Jett Wm   | PACIFIC BELL WHITE PAGES |
|             | t Jette Jr Robt A Attorney At Law               | PACIFIC BELL WHITE PAGES |
|             | Johnston Gary R CPA                             | PACIFIC BELL WHITE PAGES |
|             | Kimm Glenn Gasset Penry & rank attys            | PACIFIC BELL WHITE PAGES |
|             | Lofgren Patricia K Gasset Perry & Fraek attys   | PACIFIC BELL WHITE PAGES |
|             | Morrisroe Sean W Gasset Perry & Frank attys     | PACIFIC BELL WHITE PAGES |
|             | Mostov Charles H Gasset Perry & Frank attys     | PACIFIC BELL WHITE PAGES |
|             | Ollinger Anna L Attorney At Law                 | PACIFIC BELL WHITE PAGES |
|             | Ortega Toneata L Gasset Perry & Frank attys     | PACIFIC BELL WHITE PAGES |
|             | Oto Mark K Attorney At Law                      | PACIFIC BELL WHITE PAGES |
|             | Pensinger Kathryn A Gasset Perry & Frank attys  | PACIFIC BELL WHITE PAGES |
|             | Reagan William L Jr Gasset Perry & Frank attys  | PACIFIC BELL WHITE PAGES |

## FINDINGS

| <u>Year</u> | <u>Uses</u>  | <u>Source</u>            |
|-------------|--|--------------------------|
| 1991        | Roe Charles R Gassett Perry & Frank attys                    | PACIFIC BELL WHITE PAGES |
|             | Samuelson Peter G Gassett Parry & Frank attys                | PACIFIC BELL WHITE PAGES |
|             | Sandelman Naomi E Gaassett Perry & Frank atty                | PACIFIC BELL WHITE PAGES |
| 1980        | Blair Enterprises Inc  | Pacific Telephone        |
|             | Cottrell C C atty Cottrell Horvendahl & Roessler attys       | Pacific Telephone        |
|             | Eugenios Demetrious Cottrell Hofvendahl S Roesnler attys     | Pacific Telephone        |
|             | Mc Namee Robert P Mc Namee Allen & Johnson attys             | Pacific Telephone        |
|             | Roessler Russell V anty Cottrell Hofvendahl & Roessler attys | Pacific Telephone        |
| 1975        | Roessler attys   | Pacific Telephone        |
|             | Silva Jos Chas   | Pacific Telephone        |

### **160A N 4TH**

| <u>Year</u> | <u>Uses</u> | <u>Source</u> |
|-------------|-------------|---------------|
| 1985        | MC MULLEN J | Pacific Bell  |

### **N 4TH 4 N**

### **180 N 4TH 4 N**

| <u>Year</u> | <u>Uses</u>     | <u>Source</u>     |
|-------------|-----------------|-------------------|
| 1980        | Faulk Maynard E | Pacific Telephone |

### **N 4TH AL TITLE INSURANCE**

### **110 N 4TH AL TITLE INSURANCE**

| <u>Year</u> | <u>Uses</u> | <u>Source</u>     |
|-------------|-------------|-------------------|
| 1982        | FIDELITY NA | Pacific Telephone |

### **N 4TH CY PRESS**

### **138 N 4TH CY PRESS**

| <u>Year</u> | <u>Uses</u>          | <u>Source</u>  |
|-------------|----------------------|----------------|
| 1957        | Gomez & Nelson attys | R. L. Polk Co. |

## FINDINGS

### **N 4TH CYPRSS 5**

#### **133 N 4TH CYPRSS 5**

| <u>Year</u> | <u>Uses</u>                 | <u>Source</u>  |
|-------------|-----------------------------|----------------|
| 1957        | SAN JOSE BLUE PRINT SERVICE | R. L. Polk Co. |

### **N 4TH CYPRSS 5828**

#### **1 N 4TH CYPRSS 5828**

| <u>Year</u> | <u>Uses</u>        | <u>Source</u>  |
|-------------|--------------------|----------------|
| 1957        | :                  | R. L. Polk Co. |
|             | Tay Wtor Raymond R | R. L. Polk Co. |

### **N 4TH ST**

#### **3 N 4TH ST**

| <u>Year</u> | <u>Uses</u>   | <u>Source</u>     |
|-------------|---------------|-------------------|
| 1957        | TODD HERSCHEL | Pacific Telephone |

#### **9 N 4TH ST**

| <u>Year</u> | <u>Uses</u>       | <u>Source</u>     |
|-------------|-------------------|-------------------|
| 1980        | Aquino Sergio A S | Pacific Telephone |
| 1957        | HMANTEZ CHAS N    | Pacific Telephone |

#### **02 N 4TH ST**

| <u>Year</u> | <u>Uses</u>     | <u>Source</u>     |
|-------------|-----------------|-------------------|
| 1975        | PERCA PETER C S | Pacific Telephone |

#### **05 N 4TH ST**

| <u>Year</u> | <u>Uses</u>    | <u>Source</u>     |
|-------------|----------------|-------------------|
| 1957        | YEE RAYMOND LO | Pacific Telephone |

#### **08 N 4TH ST**

| <u>Year</u> | <u>Uses</u>  | <u>Source</u>     |
|-------------|--------------|-------------------|
| 1975        | SULLIVAN G I | Pacific Telephone |
|             | BABB W R I   | Pacific Telephone |

#### **10 N 4TH ST**

| <u>Year</u> | <u>Uses</u>  | <u>Source</u>     |
|-------------|--|-------------------|
| 1975        | SLIVA JOSEPH E ATTY COTTRELL HO<br>NVENDAHL & ROESSLER ATTYS Z | Pacific Telephone |

## FINDINGS

### 11 N 4TH ST

| <u>Year</u> | <u>Uses</u>    | <u>Source</u>     |
|-------------|----------------|-------------------|
| 1975        | DE MARIA M D H | Pacific Telephone |

### 14 N 4TH ST

| <u>Year</u> | <u>Uses</u>    | <u>Source</u>     |
|-------------|----------------|-------------------|
| 1975        | SCHNABEL M L L | Pacific Telephone |

### 15 N 4TH ST

| <u>Year</u> | <u>Uses</u> | <u>Source</u>     |
|-------------|-------------|-------------------|
| 1980        | CC Market   | Pacific Telephone |

### 18 N 4TH ST

| <u>Year</u> | <u>Uses</u>       | <u>Source</u>            |
|-------------|-------------------|--------------------------|
| 1991        | BARRECA CATHERINE | PACIFIC BELL WHITE PAGES |
|             | VERBSKY MA        | PACIFIC BELL WHITE PAGES |
| 1986        | Coombs HA         | Pacific Bell             |

### 19 N 4TH ST

| <u>Year</u> | <u>Uses</u>      | <u>Source</u>     |
|-------------|------------------|-------------------|
| 1986        | Nguyen Ngoc      | Pacific Bell      |
| 1957        | MENZIES ANNA MAY | Pacific Telephone |

### 22 N 4TH ST

| <u>Year</u> | <u>Uses</u>    | <u>Source</u>     |
|-------------|----------------|-------------------|
| 1957        | GOOTH THOMAS R | Pacific Telephone |

### 25 N 4TH ST

| <u>Year</u> | <u>Uses</u>        | <u>Source</u>     |
|-------------|--------------------|-------------------|
| 1975        | RANDLE HAROLD Y MD | Pacific Telephone |

### 32 N 4TH ST

| <u>Year</u> | <u>Uses</u>   | <u>Source</u>     |
|-------------|---------------|-------------------|
| 1975        | LE BLANC GREG | Pacific Telephone |

### 33 N 4TH ST

| <u>Year</u> | <u>Uses</u>                                 | <u>Source</u>     |
|-------------|---|-------------------|
| 1975        | KEATON H V                                  | Pacific Telephone |
| 1957        | COWHERD R S MRS SAN JOSE BLUE<br>PRINT SERV | Pacific Telephone |



## FINDINGS

### 36 N 4TH ST

| <u>Year</u> | <u>Uses</u>  | <u>Source</u> |
|-------------|--------------|---------------|
| 1985        | BARITEAU J L | Pacific Bell  |

### 37 N 4TH ST

| <u>Year</u> | <u>Uses</u>   | <u>Source</u>  |
|-------------|---------------|----------------|
| 1957        | Forbes John M | R. L. Polk Co. |

### 38 N 4TH ST

| <u>Year</u> | <u>Uses</u>     | <u>Source</u>     |
|-------------|-----------------|-------------------|
| 1980        | Pataky Ales P S | Pacific Telephone |

### 40 N 4TH ST

| <u>Year</u> | <u>Uses</u>  | <u>Source</u>            |
|-------------|--|--------------------------|
| 1991        | VIETNAM CENTER   | PACIFIC BELL WHITE PAGES |
| 1986        | Vietman Gift Center  | Pacific Bell             |
|             | Vietnam Center   | Pacific Bell             |
| 1985        | EDY S CANDIES  | Pacific Bell             |
|             | VIETMAN GIFT CENTER  | Pacific Bell             |
| 1980        | Edys Candies   | Pacific Telephone        |
| 1975        | RYAN C T   | Pacific Telephone        |
|             | EDY S CANDLES  | Pacific Telephone        |
| 1963        | Administrative Section   | Pacific Telephone        |
|             | U S Government   | Pacific Telephone        |
|             | Recruiting Stn   | Pacific Telephone        |
|             | U S Government   | Pacific Telephone        |
|             | Training Section   | Pacific Telephone        |
|             | U S Government   | Pacific Telephone        |
| 1957        | Training Section   | R. L. Polk Co.           |
|             | United States Government Agriculture<br>Department of Agriculture Marketing<br>Service Processed Products Inspection<br>Division | R. L. Polk Co.           |
|             | Administrative Section   | R. L. Polk Co.           |
|             | United States Government Agriculture<br>Department of Agriculture Marketing<br>Service Processed Products Inspection<br>Division | R. L. Polk Co.           |
|             | UNITED STATES GOVERNMENT<br>AGRICULTURE DEPARTMENT OF<br>AGRICULTURE MARKETING SE  | Pacific Telephone        |

## FINDINGS

### 42 N 4TH ST

| <u>Year</u> | <u>Uses</u> | <u>Source</u>     |
|-------------|-------------|-------------------|
| 1975        | MAGER EMIL  | Pacific Telephone |

### 43 N 4TH ST

| <u>Year</u> | <u>Uses</u>     | <u>Source</u>     |
|-------------|-----------------|-------------------|
| 1975        | MERTEN HATTIE C | Pacific Telephone |

### 47 N 4TH ST

| <u>Year</u> | <u>Uses</u> | <u>Source</u>     |
|-------------|-------------|-------------------|
| 1975        | ADLER S     | Pacific Telephone |

### N 4th St

#### 49 N 4th St

| <u>Year</u> | <u>Uses</u>                    | <u>Source</u>       |
|-------------|--------------------------------|---------------------|
| 2014        | FIRST PRESBYTERIAN CH SAN JOSE | EDR Digital Archive |
|             | FIRST PRESBYTERIAN CH SAN JOSE | EDR Digital Archive |
| 2010        | FIRST PRESBYTERIAN CH SAN JOSE | EDR Digital Archive |
|             | LIVE OAK ADULT DAY SERVICES    | EDR Digital Archive |
|             | FIRST PRESBYTERIAN CH SAN JOSE | EDR Digital Archive |
|             | LIVE OAK ADULT DAY SERVICES    | EDR Digital Archive |

### N 4TH ST

#### 49 N 4TH ST

| <u>Year</u> | <u>Uses</u>                                  | <u>Source</u>            |
|-------------|--|--------------------------|
| 1991        | SOUTHEAST ASIAN FOUNDATION                   | PACIFIC BELL WHITE PAGES |
|             | HISPANIC PRESBYTERIAN NEW CHURCH DEVELOPMENT | PACIFIC BELL WHITE PAGES |
|             | FIRST PRESBYTERIAN CHURCH OF SAN JOSE        | PACIFIC BELL WHITE PAGES |
| 1985        | FIRST PRESBYTERIAN CHURCH OF SAN JOSE        | Pacific Bell             |
|             | HISPANIC PRESBYTERIAN NEW CHURCH DEVELOPMENT | Pacific Bell             |
| 1975        | FIRST PRESBYTERIAN CHURCH OF SAN JOSE        | Pacific Telephone        |

#### 53 N 4TH ST

| <u>Year</u> | <u>Uses</u> | <u>Source</u>     |
|-------------|-------------|-------------------|
| 1975        | CLARK H L   | Pacific Telephone |

## FINDINGS

### 54 N 4TH ST

| <u>Year</u> | <u>Uses</u>      | <u>Source</u>     |
|-------------|------------------|-------------------|
| 1986        | Webemtbauer Chri | Pacific Bell      |
| 1975        | MOLTZEN M        | Pacific Telephone |

### 60 N 4TH ST

| <u>Year</u> | <u>Uses</u>          | <u>Source</u>     |
|-------------|----------------------|-------------------|
| 1975        | MARCNIT BONNIE MRS T | Pacific Telephone |

### 61 N 4TH ST

| <u>Year</u> | <u>Uses</u> | <u>Source</u>  |
|-------------|-------------|----------------|
| 1957        | De Luna Sal | R. L. Polk Co. |

### 62 N 4TH ST

| <u>Year</u> | <u>Uses</u> | <u>Source</u>     |
|-------------|-------------|-------------------|
| 1957        | S J G       | Pacific Telephone |

### 71 N 4TH ST

| <u>Year</u> | <u>Uses</u>        | <u>Source</u>     |
|-------------|--------------------|-------------------|
| 1975        | ANDERSON GWENDOLYN | Pacific Telephone |
| 1957        | HARRELL JOHN E     | Pacific Telephone |

### 72 N 4TH ST

| <u>Year</u> | <u>Uses</u>                     | <u>Source</u>     |
|-------------|---------------------------------|-------------------|
| 1985        | LE CHATEAU                      | Pacific Bell      |
| 1975        | CHRISTIAN ASSEMBLY TRUTH CENTER | Pacific Telephone |
|             | SONORA RUFUG LO                 | Pacific Telephone |

### 73 N 4TH ST

| <u>Year</u> | <u>Uses</u>     | <u>Source</u>     |
|-------------|-----------------|-------------------|
| 1957        | BARATS PIERRE R | Pacific Telephone |

### 74 N 4TH ST

| <u>Year</u> | <u>Uses</u>     | <u>Source</u>        |
|-------------|-----------------|----------------------|
| 2006        | SAN JOSE        | Haines Company, Inc. |
|             | FRRST           | Haines Company, Inc. |
|             | PRESBYTERIAN CH | Haines Company, Inc. |

### 75 N 4TH ST

| <u>Year</u> | <u>Uses</u>        | <u>Source</u>     |
|-------------|--------------------|-------------------|
| 1957        | SAWTELLE STEPHEN H | Pacific Telephone |

## FINDINGS

### **N 4th St**

#### **77 N 4th St**

| <b><u>Year</u></b> | <b><u>Uses</u></b>      | <b><u>Source</u></b> |
|--------------------|-------------------------|----------------------|
| 2014               | ELEMENTS SJ             | EDR Digital Archive  |
|                    | ELEMENTS SJ             | EDR Digital Archive  |
| 2010               | 911 FIRE PROTECTION INC | EDR Digital Archive  |
|                    | 911 FIRE PROTECTION INC | EDR Digital Archive  |

### **N 4TH ST**

#### **77 N 4TH ST**

| <b><u>Year</u></b> | <b><u>Uses</u></b>                         | <b><u>Source</u></b> |
|--------------------|--|----------------------|
| 2006               | LOOMIS FARGOSCO                            | Haines Company, Inc. |
| 1986               | Branchs                                    | Pacific Bell         |
| 1985               | BRANCH S POTTERY                           | Pacific Bell         |
| 1980               | Branchs Pottery                            | Pacific Telephone    |
| 1963               | BABYS DIAPER SERVICE                       | Pacific Telephone    |
|                    | Diaparene Diaper Service Babys Diaper Serv | Pacific Telephone    |
|                    | San Jose Diaper Service                    | Pacific Telephone    |
| 1957               | BABY S DIAPER SERVICE                      | Pacific Telephone    |
|                    | BABY S DIAPER SERVICE                      | Pacific Telephone    |
|                    | Babys Diaper Service                       | R. L. Polk Co.       |

#### **79 N 4TH ST**

| <b><u>Year</u></b> | <b><u>Uses</u></b> | <b><u>Source</u></b> |
|--------------------|--------------------|----------------------|
| 1957               | KING MAY L MRS     | Pacific Telephone    |

#### **80 N 4TH ST**

| <b><u>Year</u></b> | <b><u>Uses</u></b> | <b><u>Source</u></b> |
|--------------------|--------------------|----------------------|
| 1957               | Mayos Used Cars    | R. L. Polk Co.       |

#### **82 N 4TH ST**

| <b><u>Year</u></b> | <b><u>Uses</u></b>     | <b><u>Source</u></b> |
|--------------------|------------------------|----------------------|
| 1975               | HORIKOSHI Y CASPER REV | Pacific Telephone    |

#### **92 N 4TH ST**

| <b><u>Year</u></b> | <b><u>Uses</u></b> | <b><u>Source</u></b> |
|--------------------|--------------------|----------------------|
| 1975               | CENTURY HAIL ANNEX | Pacific Telephone    |

## FINDINGS

### 93 N 4TH ST

| <u>Year</u> | <u>Uses</u>              | <u>Source</u>     |
|-------------|--------------------------|-------------------|
| 1975        | YAZDANI GOODARZ GENL SUR | Pacific Telephone |

### 95 N 4TH ST

| <u>Year</u> | <u>Uses</u>        | <u>Source</u>            |
|-------------|--------------------|--------------------------|
| 1991        | NUNEZ JESUS        | PACIFIC BELL WHITE PAGES |
| 1985        | PRUETT ARCHIE DEAN | Pacific Bell             |
| 1957        | WIEDERHOLT W J     | Pacific Telephone        |

### 97 N 4TH ST

| <u>Year</u> | <u>Uses</u> | <u>Source</u>     |
|-------------|-------------|-------------------|
| 1985        | LEE JAS R   | Pacific Bell      |
| 1957        | LEE HERB CO | Pacific Telephone |

### 98 N 4TH ST

| <u>Year</u> | <u>Uses</u>       | <u>Source</u>     |
|-------------|-------------------|-------------------|
| 1985        | CHINESE KITCHEN   | Pacific Bell      |
| 1975        | CENTURY HALL      | Pacific Telephone |
|             | GONZALEZ MANUEL S | Pacific Telephone |

### 030 N 4TH ST

| <u>Year</u> | <u>Uses</u> | <u>Source</u>     |
|-------------|-------------|-------------------|
| 1975        | DE MARCO A  | Pacific Telephone |

### 080 N 4TH ST

| <u>Year</u> | <u>Uses</u> | <u>Source</u>     |
|-------------|-------------|-------------------|
| 1975        | DOLAN K     | Pacific Telephone |

### N 4th St

#### 115 N 4th St

| <u>Year</u> | <u>Uses</u>                  | <u>Source</u>       |
|-------------|------------------------------|---------------------|
| 2014        | LE TAM BOOKEEPMG SERVICE     | EDR Digital Archive |
|             | EL PODER DELAMENTE INC       | EDR Digital Archive |
|             | LETAM BOOKKEEPING SERVICE    | EDR Digital Archive |
|             | HOKAH BEATS                  | EDR Digital Archive |
|             | PERFORMANCE PLUS PLUMBING    | EDR Digital Archive |
|             | CONG NGUYEN ATTORNEY SERVICE | EDR Digital Archive |
|             | EROMARD INC                  | EDR Digital Archive |
|             | LA PETITE SALON              | EDR Digital Archive |

## FINDINGS

| <u>Year</u>                        | <u>Uses</u>                        | <u>Source</u>       |
|------------------------------------|------------------------------------|---------------------|
| 2014                               | EL PODER DELAMENTE INC             | EDR Digital Archive |
|                                    | EROMARD INC                        | EDR Digital Archive |
|                                    | LA PETITE SALON                    | EDR Digital Archive |
|                                    | HOOKAH BEATS                       | EDR Digital Archive |
|                                    | CONG NGUYEN ATTORNEY SERVICE       | EDR Digital Archive |
|                                    | LETAM BOOKKEEPING SERVICE          | EDR Digital Archive |
|                                    | PERFORMANCE PLUS PLUMBING          | EDR Digital Archive |
| 2010                               | LE TAM BOOKEEPMG SERVICE           | EDR Digital Archive |
|                                    | LA PETITE SALON                    | EDR Digital Archive |
|                                    | NOTARY PUBLIC ETC                  | EDR Digital Archive |
|                                    | SAN JOSE DELI                      | EDR Digital Archive |
|                                    | CONG NGUYEN ATTORNEY SERVICE       | EDR Digital Archive |
|                                    | COMMUNITY TAX IMMIGRATION OFF      | EDR Digital Archive |
|                                    | PC PRODUCT SUPPORT                 | EDR Digital Archive |
|                                    | NEW GROWTH CHURCH                  | EDR Digital Archive |
|                                    | LATINO SERVICIOS                   | EDR Digital Archive |
|                                    | PERFORMANCE PLUS PLUMBING          | EDR Digital Archive |
|                                    | GENERAL MEDICAL EVALUATION         | EDR Digital Archive |
|                                    | UICO INSURANCE                     | EDR Digital Archive |
|                                    | GRUPACION DE CMNDDDES<br>MECICANAS | EDR Digital Archive |
|                                    | IMS                                | EDR Digital Archive |
|                                    | LETAM BOOKKEEPING SERVICE          | EDR Digital Archive |
|                                    | EL PODER DELAMENTE INC             | EDR Digital Archive |
|                                    | LE TAM BOOKEEPMG SERVICE           | EDR Digital Archive |
|                                    | LE TAM BOOKEEPMG SERVICE           | EDR Digital Archive |
|                                    | GENERAL MEDICAL EVALUATION         | EDR Digital Archive |
|                                    | PERFORMANCE PLUS PLUMBING          | EDR Digital Archive |
|                                    | LATINO SERVICIOS                   | EDR Digital Archive |
|                                    | LETAM BOOKKEEPING SERVICE          | EDR Digital Archive |
|                                    | PC PRODUCT SUPPORT                 | EDR Digital Archive |
|                                    | NEW GROWTH CHURCH                  | EDR Digital Archive |
|                                    | COMMUNITY TAX IMMIGRATION OFF      | EDR Digital Archive |
|                                    | CONG NGUYEN ATTORNEY SERVICE       | EDR Digital Archive |
|                                    | UICO INSURANCE                     | EDR Digital Archive |
| GRUPACION DE CMNDDDES<br>MECICANAS | EDR Digital Archive                |                     |
| IMS                                | EDR Digital Archive                |                     |
| LA PETITE SALON                    | EDR Digital Archive                |                     |

## FINDINGS

| <u>Year</u> | <u>Uses</u>            | <u>Source</u>       |
|-------------|------------------------|---------------------|
| 2010        | NOTARY PUBLIC ETC      | EDR Digital Archive |
|             | SAN JOSE DELI          | EDR Digital Archive |
|             | EL PODER DELAMENTE INC | EDR Digital Archive |

### **N 4TH ST**

#### **115 N 4TH ST**

| <u>Year</u> | <u>Uses</u>               | <u>Source</u>            |
|-------------|---------------------------|--------------------------|
| 2006        | LAPETITE SALONS           | Haines Company, Inc.     |
|             | AUTO PLUS                 | Haines Company, Inc.     |
|             | MENTE INC ICON FINANCIAL  | Haines Company, Inc.     |
|             | ELPODERDELA 408 280 222 B | Haines Company, Inc.     |
|             | SERVICES                  | Haines Company, Inc.     |
|             | IMMIGRATION COMNTYTAX     | Haines Company, Inc.     |
|             | SERVICES COMNTYTAXAND     | Haines Company, Inc.     |
|             | CENTERINC CA TRANSLATION  | Haines Company, Inc.     |
|             | INSURANCE                 | Haines Company, Inc.     |
|             | BUILDING                  | Haines Company, Inc.     |
|             | GROUP                     | Haines Company, Inc.     |
|             | LE TAM BKKPG              | Haines Company, Inc.     |
|             | SERV MEXICAN              | Haines Company, Inc.     |
|             | CONSULATE NOTARYPUBLIC    | Haines Company, Inc.     |
|             | ETC QUICK SIGN & POST     | Haines Company, Inc.     |
|             | COMPANY SANJSE DEU        | Haines Company, Inc.     |
|             | TAM LE                    | Haines Company, Inc.     |
|             | BOOKEEPING                | Haines Company, Inc.     |
|             | SERVICE                   | Haines Company, Inc.     |
| 1991        | VIEN DONG MANAGEMENT      | PACIFIC BELL WHITE PAGES |
|             | TRAVEL EXPRESS            | PACIFIC BELL WHITE PAGES |
|             | LYLY BEAUTY SALON         | PACIFIC BELL WHITE PAGES |
|             | KIM-OANH AGENCY           | PACIFIC BELL WHITE PAGES |
|             | CUU KINH THANH JEWELRY CO | PACIFIC BELL WHITE PAGES |
|             | Vien Dong Management      | PACIFIC BELL WHITE PAGES |
| 1980        | Tu Do Business Center     | Pacific Telephone        |

#### **116 N 4TH ST**

| <u>Year</u> | <u>Uses</u> | <u>Source</u>     |
|-------------|-------------|-------------------|
| 1975        | INGRAHAM E  | Pacific Telephone |

## FINDINGS

### 122 N 4TH ST

| <u>Year</u> | <u>Uses</u>           | <u>Source</u>     |
|-------------|-----------------------|-------------------|
| 1957        | FINE PETTIS H PALNTRS | Pacific Telephone |

### 124 N 4TH ST

| <u>Year</u> | <u>Uses</u>        | <u>Source</u>     |
|-------------|--------------------|-------------------|
| 1975        | MARTINEZ JOHN A II | Pacific Telephone |

### N 4th St

### 127 N 4th St

| <u>Year</u> | <u>Uses</u>        | <u>Source</u>       |
|-------------|--------------------|---------------------|
| 2010        | NEZA PAGUETERIA CO | EDR Digital Archive |
|             | NEZA PAGUETERIA CO | EDR Digital Archive |

### N 4TH ST

### 127 N 4TH ST

| <u>Year</u> | <u>Uses</u>  | <u>Source</u>  |
|-------------|--|--|
| 2006        | TECHNOLOGIES INC LAT 1 NAS<br>CONTRA<br>CANCER<br>DOCUMENTS        | Haines Company, Inc.<br>Haines Company, Inc.<br>Haines Company, Inc. |
| 1991        | TU DO VIETNAMESE   | PACIFIC BELL WHITE PAGES   |
| 1986        | Banh Mi Sau Voi  | Pacific Bell   |
| 1985        | MM H DUC DRUG STORE<br>BANH MI SAU VOI                             | Pacific Bell<br>Pacific Bell   |
| 1980        | Franks Printing & Lithograph Co                                    | Pacific Telephone  |
| 1975        | FRANK S PRINTING & LITHOGRAPH CO                                   | Pacific Telephone  |
| 1957        | Service Dry Cleaners main plant<br>SERVICE DRY CLEANERS MAIN PLANT | R. L. Polk Co.<br>Pacific Telephone                                  |

### 132 N 4TH ST

| <u>Year</u> | <u>Uses</u>  | <u>Source</u>     |
|-------------|--------------|-------------------|
| 1975        | VIGIL CARMEN | Pacific Telephone |

### 133 N 4TH ST

| <u>Year</u> | <u>Uses</u>                     | <u>Source</u>     |
|-------------|---------------------------------|-------------------|
| 1963        | Franks Printing & Lithograph Co | Pacific Telephone |
| 1957        | SAN JOSE BLUE PRINT SERVICE     | Pacific Telephone |



## FINDINGS

### 138 N 4TH ST

| <u>Year</u> | <u>Uses</u>                          | <u>Source</u>            |
|-------------|--------------------------------------|--------------------------|
| 1991        | VINH AN HERB SHOP                    | PACIFIC BELL WHITE PAGES |
|             | SUY JOHN INSURANCE BROKERS           | PACIFIC BELL WHITE PAGES |
|             | MIN PS BEAUTY SALON                  | PACIFIC BELL WHITE PAGES |
| 1986        | Wili Aam AL                          | Pacific Bell             |
| 1985        | TAX CONSULTATION OF AMERICA          | Pacific Bell             |
| 1963        | Overson Wesley E atty                | Pacific Telephone        |
|             | Moreno Jose Hector atty              | Pacific Telephone        |
|             | Hardy Wm M atty                      | Pacific Telephone        |
|             | Bean Marshall N atty                 | Pacific Telephone        |
| 1957        | Nelson Edward J Gomez & Nelson attys | R. L. Polk Co.           |
|             | e Wdal Laboratory                    | R. L. Polk Co.           |
|             | Gomez Manny C Gomez & Nelson attys   | R. L. Polk Co.           |
|             | Medical Economics Bureau of          | R. L. Polk Co.           |
|             | NELSON EDWARD J GOMEZ & NELSON ATTYS | Pacific Telephone        |
|             | MEDICAL LABORATORY                   | Pacific Telephone        |
|             | GOMEZ MANNY C GOMEZ & NELSON ATTYS   | Pacific Telephone        |

### 143 N 4TH ST

| <u>Year</u> | <u>Uses</u>          | <u>Source</u>  |
|-------------|----------------------|----------------|
| 1957        | Sidley Co The clthnq | R. L. Polk Co. |

### 148 N 4TH ST

| <u>Year</u> | <u>Uses</u>  | <u>Source</u> |
|-------------|--------------|---------------|
| 1985        | MORENO ADELA | Pacific Bell  |

### 151 N 4TH ST

| <u>Year</u> | <u>Uses</u>        | <u>Source</u>     |
|-------------|--------------------|-------------------|
| 1963        | Bergstrom Margaret | Pacific Telephone |
| 1957        | Williams Jane R r  | R. L. Polk Co.    |
|             | Williams Edwin H r | R. L. Polk Co.    |
|             | WILLIAMS JANE R R  | Pacific Telephone |

### N 4th St

#### 152 N 4th St

| <u>Year</u> | <u>Uses</u>          | <u>Source</u>       |
|-------------|----------------------|---------------------|
| 2010        | NICOLE ANDREY EVENTS | EDR Digital Archive |

## FINDINGS

| <u>Year</u> | <u>Uses</u>          | <u>Source</u>       |
|-------------|----------------------|---------------------|
| 2010        | NICOLE ANDREY EVENTS | EDR Digital Archive |

### N 4TH ST

#### 152 N 4TH ST

| <u>Year</u> | <u>Uses</u>     | <u>Source</u>        |
|-------------|-----------------|----------------------|
| 2006        | CHAGOYA Maryann | Haines Company, Inc. |
|             | CHAGOYA Maryann | Haines Company, Inc. |
|             | PHAM Victoria   | Haines Company, Inc. |
|             | CARRUTH Enrique | Haines Company, Inc. |
| 1975        | REYES ANGEL A   | Pacific Telephone    |
|             | GUERRERO JOSE   | Pacific Telephone    |
| 1963        | Embree Marie    | Pacific Telephone    |
| 1957        | Jones Ira       | R. L. Polk Co.       |
|             | JONES IRA       | Pacific Telephone    |

#### 156 N 4TH ST

| <u>Year</u> | <u>Uses</u>        | <u>Source</u>            |
|-------------|--------------------|--------------------------|
| 1991        | NORMINGTON MELISSA | PACIFIC BELL WHITE PAGES |
| 1975        | ROBLES L G         | Pacific Telephone        |

### N 4th St

#### 157 N 4th St

| <u>Year</u> | <u>Uses</u>           | <u>Source</u>       |
|-------------|-----------------------|---------------------|
| 2014        | VERTIN SAN JOSE BALLE | EDR Digital Archive |
|             | SAN JOSE BALLE        | EDR Digital Archive |
|             | SAN JOSE BALLE        | EDR Digital Archive |
|             | SAN JOSE BALLE        | EDR Digital Archive |
| 2010        | VERTIN SAN JOSE BALLE | EDR Digital Archive |
|             | SAN JOSE BALLE        | EDR Digital Archive |
|             | VERTIN SAN JOSE BALLE | EDR Digital Archive |
|             | SAN JOSE BALLE        | EDR Digital Archive |

### N 4TH ST

#### 157 N 4TH ST

| <u>Year</u> | <u>Uses</u> | <u>Source</u>        |
|-------------|-------------|----------------------|
| 2006        | SCHOOL      | Haines Company, Inc. |
|             | ACADEMYOF   | Haines Company, Inc. |

## FINDINGS

| <u>Year</u> | <u>Uses</u>                                  | <u>Source</u>            |
|-------------|--|--------------------------|
| 2006        | BALLET SANJSE BALLET                         | Haines Company, Inc.     |
| 1991        | ACADEMY OF BALET                             | PACIFIC BELL WHITE PAGES |
| 1986        | Academy Of Ballet                            | Pacific Bell             |
| 1985        | ACADEMY OF BALLET                            | Pacific Bell             |
| 1980        | SAN JOSE BALLET SCHOOL                       | Pacific Telephone        |
| 1975        | SAN JOSE BALLET SCHOOL                       | Pacific Telephone        |
|             | ROMANOFF FRANCESCA SAN JOSE<br>BALLET SCHOOL | Pacific Telephone        |
|             | ROMANOFF DIMLTRI SAN JOSE<br>BALLET SCHOOL   | Pacific Telephone        |
|             | PATVALDS E                                   | Pacific Telephone        |
| 1963        | San Jose School of Ballet                    | Pacific Telephone        |
|             | SAN JOSE BALLET SCHOOL                       | Pacific Telephone        |
|             | Romanoff Francesca San Jose Ballet Schl      | Pacific Telephone        |
|             | Romanoff Dimitri San Jose Ballet Schl        | Pacific Telephone        |
| 1957        | San Jose Ballet School                       | R. L. Polk Co.           |
|             | WILLIAMS WANA SAN JOSE BALLET<br>SCHI        | Pacific Telephone        |
|             | SAN JOSE BAIL BOND AGCY                      | Pacific Telephone        |

### 158 N 4TH ST

| <u>Year</u> | <u>Uses</u>    | <u>Source</u> |
|-------------|----------------|---------------|
| 1986        | Lee Sewing Co  | Pacific Bell  |
|             | Shellenberg KA | Pacific Bell  |

### 160 N 4TH ST

| <u>Year</u> | <u>Uses</u>                   | <u>Source</u>     |
|-------------|-------------------------------|-------------------|
| 1980        | Kenyon KL                     | Pacific Telephone |
|             | Salazar Clyde Sr              | Pacific Telephone |
| 1963        | Dietz Harryet E               | Pacific Telephone |
|             | Pearson E V Mrs               | Pacific Telephone |
| 1957        | TUTTLE BONNITA                | Pacific Telephone |
|             | AUTOMOTIVE ENTERPRISES IFNC L | Pacific Telephone |
|             | PEARSON E V MRS R             | Pacific Telephone |
|             | Pearson E V Mrs r             | R. L. Polk Co.    |
|             | Tuttle Bonnita                | R. L. Polk Co.    |

### 161 N 4TH ST

| <u>Year</u> | <u>Uses</u>   | <u>Source</u>            |
|-------------|---------------|--------------------------|
| 1991        | Arens Walters | PACIFIC BELL WHITE PAGES |
|             | ARENS WALTERS | PACIFIC BELL WHITE PAGES |

## FINDINGS

### 170 N 4TH ST

| <u>Year</u> | <u>Uses</u>  | <u>Source</u>     |
|-------------|--------------|-------------------|
| 1957        | WRIGHT ELI R | Pacific Telephone |

### 172 N 4TH ST

| <u>Year</u> | <u>Uses</u>     | <u>Source</u>     |
|-------------|-----------------|-------------------|
| 1975        | LEWIS ELIZABETH | Pacific Telephone |
| 1957        | Sancetta Jos    | R. L. Polk Co.    |
|             | SANCETTA JOS    | Pacific Telephone |

### 174 N 4TH ST

| <u>Year</u> | <u>Uses</u>                     | <u>Source</u> |
|-------------|---------------------------------|---------------|
| 1986        | Coast Counties Truck & Equip Co | Pacific Bell  |

### 179 N 4TH ST

| <u>Year</u> | <u>Uses</u>  | <u>Source</u>     |
|-------------|--------------|-------------------|
| 1975        | SANCHEZ RAUL | Pacific Telephone |
|             | SUZA FRED    | Pacific Telephone |

### N 4th St

#### 180 N 4th St

| <u>Year</u> | <u>Uses</u>                    | <u>Source</u>       |
|-------------|--------------------------------|---------------------|
| 2014        | SHIRES MEMORIAL CENTER         | EDR Digital Archive |
|             | GMG DELIVERY SERVICE           | EDR Digital Archive |
|             | GMG DELIVERY SERVICE           | EDR Digital Archive |
|             | SHIRES MEMORIAL CENTER         | EDR Digital Archive |
| 2010        | SHIRES MEMORIAL CENTER         | EDR Digital Archive |
|             | ONE IN A MILLION DLVRY SEVICES | EDR Digital Archive |
|             | ONE IN A MILLION DLVRY SEVICES | EDR Digital Archive |
|             | SHIRES MEMORIAL CENTER         | EDR Digital Archive |

### N 4TH ST

#### 180 N 4TH ST

| <u>Year</u> | <u>Uses</u>   | <u>Source</u>        |
|-------------|---------------|----------------------|
| 2006        | SHIRES APTS   | Haines Company, Inc. |
|             | BARRECAC      | Haines Company, Inc. |
|             | BARRECA Santo | Haines Company, Inc. |
|             | CHANG Lu Chin | Haines Company, Inc. |
|             | CHANG Nu      | Haines Company, Inc. |

## FINDINGS

| <u>Year</u> | <u>Uses</u>       | <u>Source</u>        |
|-------------|-------------------|----------------------|
| 2006        | CHAO Shuhsin      | Haines Company, Inc. |
|             | CHEN Hui Fang     | Haines Company, Inc. |
|             | CHEN Ping T       | Haines Company, Inc. |
|             | CHENG Po Ping     | Haines Company, Inc. |
|             | CHIANG Yue Feng   | Haines Company, Inc. |
|             | CHU Elson Hung    | Haines Company, Inc. |
|             | CHUOJing Wu       | Haines Company, Inc. |
|             | CLEVENERA L       | Haines Company, Inc. |
|             | DUCKETT Noel      | Haines Company, Inc. |
|             | DUONG Thai        | Haines Company, Inc. |
|             | B 01 FAN Hao Hao  | Haines Company, Inc. |
|             | FAN Tyng Jye      | Haines Company, Inc. |
|             | FENG Paochln      | Haines Company, Inc. |
|             | T FU Hualning     | Haines Company, Inc. |
|             | GUO Sze Wel       | Haines Company, Inc. |
|             | HARRIS L          | Haines Company, Inc. |
|             | HUANG Xiao Yang   | Haines Company, Inc. |
|             | KOU Yung Chin     | Haines Company, Inc. |
|             | LAI Shujen        | Haines Company, Inc. |
|             | LAM Xuan          | Haines Company, Inc. |
|             | LAU Kwok          | Haines Company, Inc. |
|             | LEE Chia          | Haines Company, Inc. |
|             | LI JimIng         | Haines Company, Inc. |
|             | LIAO Hsien Nu     | Haines Company, Inc. |
|             | LIN Guo Dong      | Haines Company, Inc. |
|             | LIN Ruoyo         | Haines Company, Inc. |
|             | LIN Yenchiu       | Haines Company, Inc. |
|             | LIU Mann          | Haines Company, Inc. |
|             | LOH Yueh Chen     | Haines Company, Inc. |
|             | MILEWSKI Lawrence | Haines Company, Inc. |
|             | NING Anna Wong    | Haines Company, Inc. |
|             | PAI Hua kuo       | Haines Company, Inc. |
|             | SHIRES            | Haines Company, Inc. |
|             | SHYY Chiang Chen  | Haines Company, Inc. |
|             | SUN Hsun          | Haines Company, Inc. |
|             | SUN Pelshu        | Haines Company, Inc. |
|             | T TSAI CY         | Haines Company, Inc. |
|             | TSIEN Beth        | Haines Company, Inc. |

## FINDINGS

| <u>Year</u>        | <u>Uses</u>              | <u>Source</u>            |
|--------------------|--------------------------|--------------------------|
| 2006               | WANG Dian Pal            | Haines Company, Inc.     |
|                    | WANGTen Ming             | Haines Company, Inc.     |
|                    | WEN Mou Y 1e jyh         | Haines Company, Inc.     |
|                    | ZHAO Qly Ing             | Haines Company, Inc.     |
|                    | ZHU Changren             | Haines Company, Inc.     |
|                    | ZHU Welheng              | Haines Company, Inc.     |
| 1991               | BABB W R                 | PACIFIC BELL WHITE PAGES |
|                    | BARRECA SANTO            | PACIFIC BELL WHITE PAGES |
|                    | BENNETT LAWRENCE G       | PACIFIC BELL WHITE PAGES |
|                    | BROOKS M J               | PACIFIC BELL WHITE PAGES |
|                    | B UNDY B C               | PACIFIC BELL WHITE PAGES |
|                    | CASTRO H                 | PACIFIC BELL WHITE PAGES |
|                    | DREW TF                  | PACIFIC BELL WHITE PAGES |
|                    | ELLIS RM                 | PACIFIC BELL WHITE PAGES |
|                    | FOXT LK                  | PACIFIC BELL WHITE PAGES |
|                    | GALDIK MARIE             | PACIFIC BELL WHITE PAGES |
|                    | GERMAIN DAVID E          | PACIFIC BELL WHITE PAGES |
|                    | GORDON H                 | PACIFIC BELL WHITE PAGES |
|                    | HESTER M                 | PACIFIC BELL WHITE PAGES |
|                    | JENSEN H C               | PACIFIC BELL WHITE PAGES |
|                    | LANGLEY B L              | PACIFIC BELL WHITE PAGES |
|                    | LEE BENJAMIN F           | PACIFIC BELL WHITE PAGES |
|                    | LUNDQUIST B & M          | PACIFIC BELL WHITE PAGES |
|                    | LUNDY RG                 | PACIFIC BELL WHITE PAGES |
|                    | LYNCH MARJORIE           | PACIFIC BELL WHITE PAGES |
|                    | MARINELLI CARL           | PACIFIC BELL WHITE PAGES |
|                    | MAROTE M                 | PACIFIC BELL WHITE PAGES |
|                    | MDCAY ANDREW             | PACIFIC BELL WHITE PAGES |
|                    | MOUSSEAU GERALD          | PACIFIC BELL WHITE PAGES |
|                    | NAPOLITANO T F           | PACIFIC BELL WHITE PAGES |
| PETERSON LB        | PACIFIC BELL WHITE PAGES |                          |
| PLUMMNER ORVI LE W | PACIFIC BELL WHITE PAGES |                          |
| REMSNYDER MK       | PACIFIC BELL WHITE PAGES |                          |
| ROSALES JULLAN     | PACIFIC BELL WHITE PAGES |                          |
| ROY ERNEST SR      | PACIFIC BELL WHITE PAGES |                          |
| SHIRES APARTMENTS  | PACIFIC BELL WHITE PAGES |                          |
| 1986               | Allison O                | Pacific Bell             |
|                    | Babb W R                 | Pacific Bell             |

## FINDINGS

| <u>Year</u> | <u>Uses</u>               | <u>Source</u> |
|-------------|---------------------------|---------------|
| 1986        | Baker Lorena Mrs          | Pacific Bell  |
|             | Bennett Lawrence G        | Pacific Bell  |
|             | Brenner Albert            | Pacific Bell  |
|             | Brooks M J                | Pacific Bell  |
|             | Bundy B C                 | Pacific Bell  |
|             | Cappr A M                 | Pacific Bell  |
|             | Clark Helen L             | Pacific Bell  |
|             | Cognata Frank P           | Pacific Bell  |
|             | Drew T F                  | Pacific Bell  |
|             | Ellis RM                  | Pacific Bell  |
|             | Faulk Maynard E           | Pacific Bell  |
|             | Fox L K                   | Pacific Bell  |
|             | Galdik Marie              | Pacific Bell  |
|             | Gordon H                  | Pacific Bell  |
|             | Graham Leonard P & Thelma | Pacific Bell  |
|             | Horstmann Ernest          | Pacific Bell  |
|             | Hotchkiss L A             | Pacific Bell  |
|             | Jensen H C                | Pacific Bell  |
|             | Kennedy AE                | Pacific Bell  |
|             | Kessler Frank A           | Pacific Bell  |
|             | Larrys Steamer            | Pacific Bell  |
|             | Lee Benjamin F            | Pacific Bell  |
|             | Link S E                  | Pacific Bell  |
|             | Lundquist B &M            | Pacific Bell  |
|             | Marinelli Carl            | Pacific Bell  |
|             | Marote M                  | Pacific Bell  |
|             | Mc Kay Andrew             | Pacific Bell  |
|             | Milewski Lawrence         | Pacific Bell  |
|             | Owen Mary C               | Pacific Bell  |
|             | Perez Judy                | Pacific Bell  |
|             | Peterson L B              | Pacific Bell  |
|             | Piummer Orville W         | Pacific Bell  |
|             | Plumnmer Mitty C          | Pacific Bell  |
|             | Powell Ruth               | Pacific Bell  |
|             | Quinn W                   | Pacific Bell  |
|             | Remsnyder Frank L         | Pacific Bell  |
|             | Rosales Juan Manuel       | Pacific Bell  |
|             | Resales Julian            | Pacific Bell  |

## FINDINGS

| <u>Year</u> | <u>Uses</u>               | <u>Source</u> |
|-------------|---------------------------|---------------|
| 1986        | Roy Ernest L Sr           | Pacific Bell  |
|             | Shires Apartments         | Pacific Bell  |
|             | Simpson Helen             | Pacific Bell  |
|             | Simpson L                 | Pacific Bell  |
|             | Suffield L D              | Pacific Bell  |
|             | Sutherland Bert W         | Pacific Bell  |
|             | Van Vlack Lyman B         | Pacific Bell  |
|             | Verbsky M A               | Pacific Bell  |
| 1985        | ADAMS MINNIE MRS          | Pacific Bell  |
|             | ALLISON G                 | Pacific Bell  |
|             | BABB W R                  | Pacific Bell  |
|             | BAKER LORENA MRS          | Pacific Bell  |
|             | BENNETT LAWRENCE G        | Pacific Bell  |
|             | BRENNER ALBERT            | Pacific Bell  |
|             | BROCKWAY L T              | Pacific Bell  |
|             | BROOKS M J                | Pacific Bell  |
|             | BUNDY B C                 | Pacific Bell  |
|             | CAPPRA A M                | Pacific Bell  |
|             | CLARK HELEN L             | Pacific Bell  |
|             | COGNATA FRANK P           | Pacific Bell  |
|             | COOMBS H A                | Pacific Bell  |
|             | DEVEREUX ROBT MRS         | Pacific Bell  |
|             | DOKE M F                  | Pacific Bell  |
|             | DREW T F                  | Pacific Bell  |
|             | ELIASSEN HA               | Pacific Bell  |
|             | ELLIS R M                 | Pacific Bell  |
|             | EVANS G K                 | Pacific Bell  |
|             | FARPELHA JOS J SR         | Pacific Bell  |
|             | FAULK MAYNARD E           | Pacific Bell  |
|             | FOX L K                   | Pacific Bell  |
|             | GALDIK MARIE              | Pacific Bell  |
|             | GORDON H                  | Pacific Bell  |
|             | GRAHAM LEONARD P & THELMA | Pacific Bell  |
|             | HORSTMANN ERNEST          | Pacific Bell  |
|             | HOTCHKISS LA              | Pacific Bell  |
|             | JENSEN HC                 | Pacific Bell  |
| KENNEDY A E | Pacific Bell              |               |
| KERN R E    | Pacific Bell              |               |



## FINDINGS

| <u>Year</u>       | <u>Uses</u>         | <u>Source</u>     |
|-------------------|---------------------|-------------------|
| 1985              | LANHAM PAULINE      | Pacific Bell      |
|                   | LEE BENJAMIN F      | Pacific Bell      |
|                   | LINK SE             | Pacific Bell      |
|                   | LUNDQUIST B & M     | Pacific Bell      |
|                   | LUNDY R G           | Pacific Bell      |
|                   | MARINELLI CARL      | Pacific Bell      |
|                   | MAROTE M            | Pacific Bell      |
|                   | MC KAY ANDREW       | Pacific Bell      |
|                   | MOUSSEAU GERALD     | Pacific Bell      |
|                   | OWEN MARY C         | Pacific Bell      |
|                   | PEREZ JUDY          | Pacific Bell      |
|                   | PIERCE ALICE M      | Pacific Bell      |
|                   | PLUMMER ORVILLE W   | Pacific Bell      |
|                   | POWELL RUTH         | Pacific Bell      |
|                   | QUINN JOHN A        | Pacific Bell      |
|                   | QUINN W             | Pacific Bell      |
|                   | ROBERTS GEO         | Pacific Bell      |
|                   | ROSALES JDULIAN     | Pacific Bell      |
|                   | RAY ERNEST L SR     | Pacific Bell      |
|                   | SHIRES APARTMENTS   | Pacific Bell      |
|                   | SIMPSON HELEN       | Pacific Bell      |
|                   | SIMPSON L           | Pacific Bell      |
|                   | SUTHERLAND BERT W   | Pacific Bell      |
|                   | VAN BUSKIRK FRANK   | Pacific Bell      |
| VAN VLACK LYMAN B | Pacific Bell        |                   |
| VERBSKY M A       | Pacific Bell        |                   |
| 1980              | Adler Carrie M      | Pacific Telephone |
|                   | Babb W R            | Pacific Telephone |
|                   | Baker Lorena Mrs    | Pacific Telephone |
|                   | Brenner Albert      | Pacific Telephone |
|                   | Campbell Nannie     | Pacific Telephone |
|                   | Campbell Raymond W  | Pacific Telephone |
|                   | Cognata Frank P     | Pacific Telephone |
|                   | Conlen J            | Pacific Telephone |
|                   | Devereux Robt Mrs   | Pacific Telephone |
|                   | Farpelha Jos J Sr   | Pacific Telephone |
|                   | Fitch Marjorie      | Pacific Telephone |
|                   | Fredrickson Harry N | Pacific Telephone |

## FINDINGS

| <u>Year</u>          | <u>Uses</u>               | <u>Source</u>     |
|----------------------|---------------------------|-------------------|
| 1980                 | Graham Leonard P & Thelma | Pacific Telephone |
|                      | Gulthrie M L              | Pacific Telephone |
|                      | Hammel Marian A Miss      | Pacific Telephone |
|                      | Hawes K V                 | Pacific Telephone |
|                      | Jensen H C                | Pacific Telephone |
|                      | Kennedy A E               | Pacific Telephone |
|                      | Kern RE                   | Pacific Telephone |
|                      | Kessler Frank A           | Pacific Telephone |
|                      | Lanham Pauline            | Pacific Telephone |
|                      | Link SE                   | Pacific Telephone |
|                      | Mann Elizabeth V          | Pacific Telephone |
|                      | Morgan CB                 | Pacific Telephone |
|                      | Mousseau Gerald           | Pacific Telephone |
|                      | Oliver H H                | Pacific Telephone |
|                      | Owen Mary C               | Pacific Telephone |
|                      | Peterson L B              | Pacific Telephone |
|                      | Quinn John A              | Pacific Telephone |
|                      | Reynolds Cecil E Mrs      | Pacific Telephone |
|                      | Roberts Geo               | Pacific Telephone |
|                      | Robinson Le Roy           | Pacific Telephone |
|                      | Scholes C B               | Pacific Telephone |
|                      | Shires Apartments         | Pacific Telephone |
|                      | Sikes Susan W             | Pacific Telephone |
|                      | I Simpson L               | Pacific Telephone |
|                      | Simpson Kimball           | Pacific Telephone |
|                      | Steiling Pearl Mrs        | Pacific Telephone |
|                      | Steiling Paul H           | Pacific Telephone |
|                      | Stratton Alma             | Pacific Telephone |
|                      | Sturges Paul T Mrs        | Pacific Telephone |
|                      | Sullivan G                | Pacific Telephone |
|                      | Sumagit Victor            | Pacific Telephone |
|                      | Tapp Wesley & Cleao E     | Pacific Telephone |
|                      | I Van Buskirk Frank       | Pacific Telephone |
| Van Buron Ray        | Pacific Telephone         |                   |
| Wells Beth Churchill | Pacific Telephone         |                   |
| Willson Claire       | Pacific Telephone         |                   |
| 1975                 | BATY CARROLL W            | Pacific Telephone |
|                      | BAYER ED C SR             | Pacific Telephone |

## FINDINGS

| <u>Year</u> | <u>Uses</u>            | <u>Source</u>     |
|-------------|------------------------|-------------------|
| 1975        | BLACKMAN A             | Pacific Telephone |
|             | BRENNER ALBERT         | Pacific Telephone |
|             | BROCKWAY L L           | Pacific Telephone |
|             | BURLEY JULIA           | Pacific Telephone |
|             | CAMPBELL NANNIE        | Pacific Telephone |
|             | CARNS R M              | Pacific Telephone |
|             | CLIFFORD MILDRED P     | Pacific Telephone |
|             | CONE M E               | Pacific Telephone |
|             | COVERT A B             | Pacific Telephone |
|             | COX A M                | Pacific Telephone |
|             | DEVEREUX ROBT MRS      | Pacific Telephone |
|             | DOKE M F               | Pacific Telephone |
|             | DOSEE M D              | Pacific Telephone |
|             | EVANS G K              | Pacific Telephone |
|             | FAULK MAYNARD E        | Pacific Telephone |
|             | FITCH MARJORIE         | Pacific Telephone |
|             | FLEMING ERNEST         | Pacific Telephone |
|             | FREDRICKSON HARRY N    | Pacific Telephone |
|             | GROENDYKE GEO R        | Pacific Telephone |
|             | GUSTAFSON HA           | Pacific Telephone |
|             | HALEY HAROLD J         | Pacific Telephone |
|             | HAMMEL MARIAN A MISS   | Pacific Telephone |
|             | HARGROVE R             | Pacific Telephone |
|             | HAWES KV               | Pacific Telephone |
|             | HOLCOMB BEATRICE J MRS | Pacific Telephone |
|             | HOTCHKISS L A          | Pacific Telephone |
|             | HURSH HAZEL            | Pacific Telephone |
|             | KARMAN A C             | Pacific Telephone |
|             | KENNEDY A E            | Pacific Telephone |
|             | KESSLER FRANK A        | Pacific Telephone |
|             | LI GHTFOOT M           | Pacific Telephone |
|             | LINDSAY ALLAN P        | Pacific Telephone |
|             | LINK S E               | Pacific Telephone |
|             | MAAG M                 | Pacific Telephone |
|             | MANN ELIZALBETH V      | Pacific Telephone |
|             | MC GOVERN GEORGIA MRS  | Pacific Telephone |
|             | MORGAN C B             | Pacific Telephone |
|             | NELSON M M             | Pacific Telephone |

## FINDINGS

| <u>Year</u> | <u>Uses</u>            | <u>Source</u>     |
|-------------|------------------------|-------------------|
| 1975        | OBERG E C MRS          | Pacific Telephone |
|             | OLIVER H H             | Pacific Telephone |
|             | OWEN MARY C            | Pacific Telephone |
|             | PETERSER JOHN          | Pacific Telephone |
|             | PETERSON E E           | Pacific Telephone |
|             | PETERSON T B           | Pacific Telephone |
|             | PFINGST M G            | Pacific Telephone |
|             | PRACNA LILLIAN         | Pacific Telephone |
|             | PREZINGER NELLIE       | Pacific Telephone |
|             | PRITCHARD LUETTA SWEET | Pacific Telephone |
|             | ROBECTION F B          | Pacific Telephone |
|             | ROBINSON LE ROY        | Pacific Telephone |
|             | RUSSELL REV EDWARD E   | Pacific Telephone |
|             | SAVAGE EH              | Pacific Telephone |
|             | SCHICK H C             | Pacific Telephone |
|             | SCHOLES C B            | Pacific Telephone |
|             | SEAVERS MABEL          | Pacific Telephone |
|             | SHIRES APARTMENTS      | Pacific Telephone |
|             | SIMPSON L              | Pacific Telephone |
|             | SNYDER LA              | Pacific Telephone |
|             | SNYDER MILDRED         | Pacific Telephone |
|             | SOUZA GERTRUDE         | Pacific Telephone |
|             | STEELE MARY S          | Pacific Telephone |
|             | STEILING PEARL MRS     | Pacific Telephone |
|             | STROMBERG FRED         | Pacific Telephone |
|             | STURGES PAUL T MRS     | Pacific Telephone |
|             | SUTHERLAND BERT W      | Pacific Telephone |
|             | TARRICE C R MRS        | Pacific Telephone |
|             | THOMAS M A MRS         | Pacific Telephone |
|             | THOMASON LEOCADIA      | Pacific Telephone |
|             | TYERS G                | Pacific Telephone |
|             | VIZCARRA MANUCL        | Pacific Telephone |
|             | WARD WM M MRS          | Pacific Telephone |
|             | WELDY ORRIN A          | Pacific Telephone |
|             | WELLS BETH CHURCHILL   | Pacific Telephone |
|             | WENTZEL J              | Pacific Telephone |
|             | WILLEY V C             | Pacific Telephone |
|             | YOUNG OWE              | Pacific Telephone |

## FINDINGS

| <u>Year</u> | <u>Uses</u>       | <u>Source</u>     |
|-------------|-------------------|-------------------|
| 1963        | Donoho Hester Mrs | Pacific Telephone |

### 181 N 4TH ST

| <u>Year</u> | <u>Uses</u> | <u>Source</u>     |
|-------------|-------------|-------------------|
| 1980        | Ellis RM    | Pacific Telephone |

### 182 N 4TH ST

| <u>Year</u> | <u>Uses</u>      | <u>Source</u>     |
|-------------|------------------|-------------------|
| 1975        | ROBLES SALVATORE | Pacific Telephone |

### 183 N 4TH ST

| <u>Year</u> | <u>Uses</u> | <u>Source</u>     |
|-------------|-------------|-------------------|
| 1975        | CURTIS M    | Pacific Telephone |

### 187 N 4TH ST

| <u>Year</u> | <u>Uses</u>     | <u>Source</u>     |
|-------------|-----------------|-------------------|
| 1957        | PEREZ MARIA A R | Pacific Telephone |

### 188 N 4TH ST

| <u>Year</u> | <u>Uses</u>           | <u>Source</u>     |
|-------------|-----------------------|-------------------|
| 1986        | Mousseau Gerald       | Pacific Bell      |
| 1980        | Willey V C            | Pacific Telephone |
|             | Brockway LL           | Pacific Telephone |
| 1963        | Bettencourt John S Sr | Pacific Telephone |
| 1957        | KING FRANCES E        | Pacific Telephone |

### 190 N 4TH ST

| <u>Year</u> | <u>Uses</u>                   | <u>Source</u>        |
|-------------|-------------------------------|----------------------|
| 2006        | No Current Listing            | Haines Company, Inc. |
| 1986        | SWIFT INSTRUMENTS INC I       | Pacific Bell         |
| 1975        | SAN JOSE CONCRETE TRANSFER CO | Pacific Telephone    |
| 1957        | NORDHEIM T K P T & T CO       | Pacific Telephone    |

### 192 N 4TH ST

| <u>Year</u> | <u>Uses</u>      | <u>Source</u>     |
|-------------|------------------|-------------------|
| 1957        | ZWLNGE HENRY MRS | Pacific Telephone |

### 194 N 4TH ST

| <u>Year</u> | <u>Uses</u>          | <u>Source</u>     |
|-------------|----------------------|-------------------|
| 1957        | HENDERSON MARSHALL C | Pacific Telephone |
|             | Henderson Marshall C | R. L. Polk Co.    |

## FINDINGS

### 198 N 4TH ST

| <u>Year</u> | <u>Uses</u>                      | <u>Source</u>     |
|-------------|----------------------------------|-------------------|
| 1975        | DIAMOS BARBARA                   | Pacific Telephone |
|             | PUBLIC ACCESS RADIO TELEVISION I | Pacific Telephone |
| 1963        | Dunham Anna Mrs                  | Pacific Telephone |
| 1957        | DUNHAM AMIIA MRS                 | Pacific Telephone |

### N 4th St

#### 205 N 4th St

| <u>Year</u> | <u>Uses</u>           | <u>Source</u>       |
|-------------|-----------------------|---------------------|
| 2014        | MARISCO SAN JUAN NO 3 | EDR Digital Archive |
|             | MARISCO SAN JUAN NO 3 | EDR Digital Archive |
| 2010        | MARISCO SAN JUAN NO 3 | EDR Digital Archive |
|             | MARISCO SAN JUAN NO 3 | EDR Digital Archive |

### N 4TH ST

#### 205 N 4TH ST

| <u>Year</u> | <u>Uses</u>     | <u>Source</u>        |
|-------------|-----------------|----------------------|
| 2006        | MARISCOS INDANO | Haines Company, Inc. |
| 1980        | Mariscosa Inda  | Pacific Telephone    |

### N 4th St

#### 210 N 4th St

| <u>Year</u> | <u>Uses</u>                    | <u>Source</u>       |
|-------------|--------------------------------|---------------------|
| 2014        | SJSU                           | EDR Digital Archive |
|             | SJSU FOUNDATION                | EDR Digital Archive |
|             | SAN JOSE STATE UNIVERSITY      | EDR Digital Archive |
|             | SANTA CLARA COUNTY OF          | EDR Digital Archive |
|             | YOMTOV NANCIE ATTORNEY AT LAW  | EDR Digital Archive |
|             | SAMUELSON & ROE A PROFESSIONAL | EDR Digital Archive |
|             | STEFANI RONALD L               | EDR Digital Archive |
|             | FRED & BLANCA VALLE INC        | EDR Digital Archive |
|             | SAMUELSON PETER G              | EDR Digital Archive |
|             | PARAGON REPORTING SERVICE      | EDR Digital Archive |
|             | MINETA TRANSPORTATION INST     | EDR Digital Archive |
|             | CLOUDNAV                       | EDR Digital Archive |
|             | SJSU                           | EDR Digital Archive |
|             | SJSU FOUNDATION                | EDR Digital Archive |

## FINDINGS

| <u>Year</u>                  | <u>Uses</u>                    | <u>Source</u>       |
|------------------------------|--------------------------------|---------------------|
| 2014                         | SAN JOSE STATE UNIVERSITY      | EDR Digital Archive |
|                              | SANTA CLARA COUNTY OF          | EDR Digital Archive |
|                              | STEFANI RONALD L               | EDR Digital Archive |
|                              | SAMUELSON & ROE A PROFESSIONAL | EDR Digital Archive |
|                              | SAMUELSON PETER G              | EDR Digital Archive |
|                              | PARAGON REPORTING SERVICE      | EDR Digital Archive |
|                              | FRED & BLANCA VALLE INC        | EDR Digital Archive |
|                              | MINETA TRANSPORTATION INST     | EDR Digital Archive |
|                              | CLOUDNAV                       | EDR Digital Archive |
| 2010                         | YOMTOV NANCIE ATTORNEY AT LAW  | EDR Digital Archive |
|                              | YOMTOV NANCIE ATTORNEY AT LAW  | EDR Digital Archive |
|                              | ALL BAY COURIER INC            | EDR Digital Archive |
|                              | SAMUELSON PETER G              | EDR Digital Archive |
|                              | STEFANI RONALD L               | EDR Digital Archive |
|                              | PARAGON REPORTING SERVICE      | EDR Digital Archive |
|                              | SAMUELSON & ROE A PROFESSIONAL | EDR Digital Archive |
|                              | FRED & BLANCA VALLE INC        | EDR Digital Archive |
|                              | CATHOLIC CHARITIES             | EDR Digital Archive |
|                              | SAN JOSE STATE UNIVERSITY      | EDR Digital Archive |
|                              | SJSU FOUNDATION                | EDR Digital Archive |
|                              | GORMAN & MILLER                | EDR Digital Archive |
|                              | SILICON VALLEY LOGISTICS INC   | EDR Digital Archive |
|                              | SAMUELSON PETER G              | EDR Digital Archive |
|                              | STEFANI RONALD L               | EDR Digital Archive |
|                              | ALL BAY COURIER INC            | EDR Digital Archive |
|                              | PARAGON REPORTING SERVICE      | EDR Digital Archive |
|                              | SAMUELSON & ROE A PROFESSIONAL | EDR Digital Archive |
|                              | FRED & BLANCA VALLE INC        | EDR Digital Archive |
|                              | YOMTOV NANCIE ATTORNEY AT LAW  | EDR Digital Archive |
|                              | CATHOLIC CHARITIES             | EDR Digital Archive |
| SAN JOSE STATE UNIVERSITY    | EDR Digital Archive            |                     |
| SJSU FOUNDATION              | EDR Digital Archive            |                     |
| GORMAN & MILLER              | EDR Digital Archive            |                     |
| SILICON VALLEY LOGISTICS INC | EDR Digital Archive            |                     |

## FINDINGS

### **N 4TH ST**

#### **210 N 4TH ST**

| <b><u>Year</u></b> | <b><u>Uses</u></b>                           | <b><u>Source</u></b>     |
|--------------------|--|--------------------------|
| 2006               | ATr ORNEY AT LAW YOMTOV LAW                  | Haines Company, Inc.     |
|                    | OFFICE YOMTOV NANCIE                         | Haines Company, Inc.     |
|                    | CASTLECOPY                                   | Haines Company, Inc.     |
|                    | SERVICES INC DEDIEGOTERRY                    | Haines Company, Inc.     |
|                    | GORMAN & MILLER                              | Haines Company, Inc.     |
|                    | A PRFSNL CORP GORMANJOHN C                   | Haines Company, Inc.     |
|                    | ATTY HANSEN CRAIG A                          | Haines Company, Inc.     |
|                    | ATTY PARAGON                                 | Haines Company, Inc.     |
|                    | REPORTING                                    | Haines Company, Inc.     |
|                    | SERVICES PENROSE RICHARD                     | Haines Company, Inc.     |
|                    | H ATr Y ROE SAMUELSON                        | Haines Company, Inc.     |
|                    | AND WILSON YOMTOV DAVID A                    | Haines Company, Inc.     |
| 1991               | Trembath Robin Y Gassett Perry & Frank attys | PACIFIC BELL WHITE PAGES |
|                    | BATTEL NANCY M GASSETT PERRY & FRANK ATTYS   | PACIFIC BELL WHITE PAGES |
|                    | DIGESTI RONALD D GASSETT PERRY & FRANK ATTYS | PACIFIC BELL WHITE PAGES |
|                    | DWYER THOMAS P GASSETT PERRY & FRANK ATTYS   | PACIFIC BELL WHITE PAGES |
|                    | E XCHAN GE RIN C                             | PACIFIC BELL WHITE PAGES |
|                    | FOLEY JOHN FIELD ATTY                        | PACIFIC BELL WHITE PAGES |
|                    | GAS S E TT PE RRY & FRANK ATTYS              | PACIFIC BELL WHITE PAGES |
|                    | GREENE KELLEY & TOBRINER ATTYS               | PACIFIC BELL WHITE PAGES |
|                    | GROSSMAN PATRICIA A ATTORNEY AT LAW          | PACIFIC BELL WHITE PAGES |
|                    | HANNAH MARK GASSETT PERRY& FRANK ATTYS       | PACIFIC BELL WHITE PAGES |
|                    | HUNTER ALAN F GASSETT PERRY & FRANK ATTYS    | PACIFIC BELL WHITE PAGES |
|                    | JETT WM                                      | PACIFIC BELL WHITE PAGES |
|                    | JOHNSTON GARY R CPA                          | PACIFIC BELL WHITE PAGES |
|                    | KIMM GLENN GASSETT PENRRY &RANK ATTYS        | PACIFIC BELL WHITE PAGES |
|                    | MORRISROE SEAN W GASSETT PERRY & FRANK ATTYS | PACIFIC BELL WHITE PAGES |
|                    | OLLINGER ANNA L ATTORNEY AT LAW              | PACIFIC BELL WHITE PAGES |
|                    | OTO MARK K ATTORNEY AT LAW                   | PACIFIC BELL WHITE PAGES |



## FINDINGS

| <u>Year</u>   | <u>Uses</u>   | <u>Source</u>            |
|---|---|--------------------------|
| 1991  | PENSINGER KATHRYN A GASSETT<br>PERRY & FRANK ATTYS        | PACIFIC BELL WHITE PAGES |
|   | ROE CHARLES R GASSETT PERRY &<br>FRANK ATTYS              | PACIFIC BELL WHITE PAGES |
|   | SAMUELSON PETER G GASSETT<br>PARRY & FRANK ATTYS          | PACIFIC BELL WHITE PAGES |
|   | SAPPER JUDITH D GASSETT PERRY &<br>FRANK ATTYS            | PACIFIC BELL WHITE PAGES |
|   | SCHLUMBERGER TECHNOLOGIES INC                             | PACIFIC BELL WHITE PAGES |
|   | STEFANI RONALD L GASSETT PERRY<br>& FRANK ATTYS           | PACIFIC BELL WHITE PAGES |
|   | TREMBATH ROBIN Y GASSETT PERRY<br>& FRANK ATTYS           | PACIFIC BELL WHITE PAGES |
|   | VOLKMANN TIMOTHY RATTY                                    | PACIFIC BELL WHITE PAGES |
|   | WELL & CO SAN JOSE  | PACIFIC BELL WHITE PAGES |
|   | WESOLOWSKI JAY T GASSETT PERRY<br>& FRANK ATTYS           | PACIFIC BELL WHITE PAGES |
|   | WILSON JACQUELYN KIMMET<br>GASSETT PERRY & FRANK ATTYS    | PACIFIC BELL WHITE PAGES |
|   | WITZIG MARK P GASSETT PERRY &<br>FRANK ATTYS              | PACIFIC BELL WHITE PAGES |
|   | WRIGHTSON MARY E GASSETT<br>PERRY & FRANK ATTYS           | PACIFIC BELL WHITE PAGES |
|   | 1980  | Clargin & Chargin attys  |
| Chartauros dos  |   | Pacific Telephone        |
| Chargin John Mark Chargin & Chargin<br>attys                  |   | Pacific Telephone        |
| Chargin Victor A Jr Chargin & Chargin<br>attyn                |   | Pacific Telephone        |
| Cottrell Hofvendahl & Roessler attys                          |   | Pacific Telephone        |
| HIRSCH MERRILL M ally Cottrell<br>Hotvendahl & Roessler attys |   | Pacific Telephone        |
| Johnson Lyle atty   |   | Pacific Telephone        |
| Mc Namee Allen & Johnson attys                                |   | Pacific Telephone        |
| SCOTT GERALD L state inheritance tax<br>apprsr                |   | Pacific Telephone        |
| 1975  |   | ALLEN ROBERT M ATTY      |
|   | CHARGIN & CHARGIN ATTYS                                   | Pacific Telephone        |
|   | CHARGIN JOHN MARK CHARGIN &<br>CHARGIN ATTYS              | Pacific Telephone        |
|   | CHARGLN VICTOR A JR CHARGIN &<br>CHARGLN ATTYS            | Pacific Telephone        |
|   | COTTRELL C C ATTY COTTRELL<br>HOFVENDAHL & ROESSLER ATTYS | Pacific Telephone        |

## FINDINGS

| <u>Year</u> | <u>Uses</u>   | <u>Source</u>                          |
|-------------|---|--|
| 1975        | COTTRELL HOFVENDAHL & ROESSLER ATTYS                              | Pacific Telephone                      |
|             | EUGENIOS DEMETRIOUS COTTRELL HOFVENDAHL & ROESSLER ATTYS          | Pacific Telephone                      |
|             | GALLOWAY HAROLD A ATTY  | Pacific Telephone                      |
|             | GOODMAN HASKELL M ATTY  | Pacific Telephone                      |
|             | HOFVENDAHL RUSSELL L ATTY<br>COTTRELL HOFVE&DAHL & ROESSLER ATTYS | Pacific Telephone                      |
|             | HOFVENDAHL RUSSELL L SAATE<br>INHERITANCE TAX APPRAR              | Pacific Telephone                      |
|             | MC NAMEE ROBERT P ATTY  | Pacific Telephone                      |
|             | PARKER WILLIAN E LTTY   | Pacific Telephone                      |
|             | POE LEON ATTY   | Pacific Telephone                      |
|             | SCOTT GERALD L STATE<br>INHERITANCE TAX APPRSR                    | Pacific Telephone                      |
| 1963        | American Insurance Companies The<br>Ordinary Office               | Pacific Telephone<br>Pacific Telephone |
|             | AMERICAN NATIONAL INSURANCE<br>COMPANY                            | Pacific Telephone                      |
|             | Aram Alfred atty Cottrell Hofvendahl &<br>Roessler attys          | Pacific Telephone                      |
|             | Cottrell C C atty Cottrell Hofvendahl &<br>Roessler attys         | Pacific Telephone                      |
|             | Cottrell Hofvendahl & Roessler attys                              | Pacific Telephone                      |
|             | De Spain Jas D Amer Natl Ins Co                                   | Pacific Telephone                      |
|             | Goodman Haskell M atty  | Pacific Telephone                      |
|             | Hofvendahl Russell L atty Cottrell<br>Hofvendahl & Roessler attys | Pacific Telephone                      |
|             | Hofvendahl Russell L state inheritance tax<br>apprsr              | Pacific Telephone                      |
|             | Norman John N Cottrell Hofvendahl &<br>Roesler attys              | Pacific Telephone                      |
|             | Parker Alan A state inheritance tax apprsr                        | Pacific Telephone                      |
|             | Pearson Fred H Jr atty Cottrell Hofvendahl<br>& Roessler attys    | Pacific Telephone                      |
|             | Provident Mutual Life Insurance Co of<br>Philadelphia             | Pacific Telephone                      |
|             | Robb Arvin O atty   | Pacific Telephone                      |
|             | Roessler Russell V atty Cottrell<br>Hofvendahl & Roessler attys   | Pacific Telephone                      |

## FINDINGS

### 212 N 4TH ST

| <u>Year</u> | <u>Uses</u>  | <u>Source</u>     |
|-------------|--------------|-------------------|
| 1975        | MENDEZ ALICE | Pacific Telephone |

### N 4TH295 703

### 210 N 4TH295 703

| <u>Year</u> | <u>Uses</u>         | <u>Source</u>            |
|-------------|---------------------|--------------------------|
| 1991        | PERRY JACK & DIANNE | PACIFIC BELL WHITE PAGES |

### N 5

### 4 N 5

| <u>Year</u> | <u>Uses</u>                                       | <u>Source</u>     |
|-------------|---|-------------------|
| 1957        | MAC LEAN S -EE EALO MC LEAN L VI<br>AC LEAN A A R | Pacific Telephone |

### 53 N 5

| <u>Year</u> | <u>Uses</u>  | <u>Source</u>     |
|-------------|--------------|-------------------|
| 1980        | Pennington E | Pacific Telephone |

### 66 N 5

| <u>Year</u> | <u>Uses</u>               | <u>Source</u>     |
|-------------|---------------------------|-------------------|
| 1957        | H ROBERT L OR SARATOGA AV | Pacific Telephone |

### 129 N 5

| <u>Year</u> | <u>Uses</u>      | <u>Source</u>     |
|-------------|------------------|-------------------|
| 1975        | CASTANO ALFRED R | Pacific Telephone |

### N 5 N

### 60 N 5 N

| <u>Year</u> | <u>Uses</u>       | <u>Source</u>     |
|-------------|-------------------|-------------------|
| 1957        | NISHLURA TANI MRS | Pacific Telephone |

### N 5 AC N VIEW

### 18 N 5 AC N VIEW

| <u>Year</u> | <u>Uses</u> | <u>Source</u>     |
|-------------|-------------|-------------------|
| 1982        | Frantz C    | Pacific Telephone |

## FINDINGS

### **N 5 ANS ELESGRAPH CCONEP**

#### **5 N 5 ANS ELESGRAPH CCONEP**

| <b><u>Year</u></b> | <b><u>Uses</u></b>    | <b><u>Source</u></b> |
|--------------------|-----------------------|----------------------|
| 1980               | The Pacific Telephone | Pacific Telephone    |

### **N 5 MCENTRL AVLC**

#### **18 N 5 MCENTRL AVLC**

| <b><u>Year</u></b> | <b><u>Uses</u></b> | <b><u>Source</u></b> |
|--------------------|--------------------|----------------------|
| 1957               | HOWLAND RAY        | Pacific Telephone    |

### **N 5GR Y**

#### **86 N 5GR Y**

| <b><u>Year</u></b> | <b><u>Uses</u></b> | <b><u>Source</u></b> |
|--------------------|--------------------|----------------------|
| 1986               | Tram KWe Des       | Pacific Bell         |

### **N 5H**

#### **6 N 5H**

| <b><u>Year</u></b> | <b><u>Uses</u></b> | <b><u>Source</u></b> |
|--------------------|--------------------|----------------------|
| 1986               | Takl Jang Jae      | Pacific Bell         |

### **N 5LH**

#### **77 N 5LH**

| <b><u>Year</u></b> | <b><u>Uses</u></b>   | <b><u>Source</u></b> |
|--------------------|--|----------------------|
| 1980               | Sanchez Francisco J Apostolic Assembly<br>Of The Faith In Christ Jesus Central San<br>Jose | Pacific Telephone    |

### **N 5T H**

#### **43 N 5T H**

| <b><u>Year</u></b> | <b><u>Uses</u></b> | <b><u>Source</u></b> |
|--------------------|--------------------|----------------------|
| 1957               | Kirtley EC Jack    | R. L. Polk Co.       |

### **N 5TH**

#### **10 N 5TH**

| <b><u>Year</u></b> | <b><u>Uses</u></b> | <b><u>Source</u></b> |
|--------------------|--------------------|----------------------|
| 1957               | DUCHESS HALL       | Pacific Telephone    |

## FINDINGS

### 17 N 5TH

| <u>Year</u> | <u>Uses</u>    | <u>Source</u>     |
|-------------|----------------|-------------------|
| 1957        | RILEY LA VERLE | Pacific Telephone |

### 21 N 5TH

| <u>Year</u> | <u>Uses</u>           | <u>Source</u>            |
|-------------|-----------------------|--------------------------|
| 1991        | MONARCH V CAR WASH CO | PACIFIC BELL WHITE PAGES |

### 24 N 5TH

| <u>Year</u> | <u>Uses</u>  | <u>Source</u>            |
|-------------|--|--------------------------|
| 1991        | Necessities & More Inc Holy Trinity Community Church | PACIFIC BELL WHITE PAGES |
|             | Migrant Head Start Program                           | PACIFIC BELL WHITE PAGES |
|             | Growth & Opportunity Inc                             | PACIFIC BELL WHITE PAGES |
|             | Family Place The                                     | PACIFIC BELL WHITE PAGES |
|             | Church World Service                                 | PACIFIC BELL WHITE PAGES |
|             | Bright Horizons                                      | PACIFIC BELL WHITE PAGES |
|             | Church   | PACIFIC BELL WHITE PAGES |
|             | AIDS Hotline Holy Trinity Community                  | PACIFIC BELL WHITE PAGES |
| 1986        | Growth & Opportunity Inc Bright Horizons CDC         | Pacific Bell             |
| 1980        | Childrens House Child Development Center Inc         | Pacific Telephone        |
| 1957        | FIRST METHODIST CHURCH THE                           | R. L. Polk Co.           |

### 30 N 5TH

| <u>Year</u> | <u>Uses</u>   | <u>Source</u>            |
|-------------|---------------|--------------------------|
| 1991        | De Slervi R S | PACIFIC BELL WHITE PAGES |
|             | DE SLERVI R S | PACIFIC BELL WHITE PAGES |

### 31 N 5TH

| <u>Year</u> | <u>Uses</u>   | <u>Source</u>            |
|-------------|---------------|--------------------------|
| 1991        | Nguyen Ly Van | PACIFIC BELL WHITE PAGES |
|             | Nguyen Dang   | PACIFIC BELL WHITE PAGES |
|             | Tran Tan      | PACIFIC BELL WHITE PAGES |

### 39 N 5TH

| <u>Year</u> | <u>Uses</u>     | <u>Source</u>  |
|-------------|-----------------|----------------|
| 1957        | Souza Geo       | R. L. Polk Co. |
|             | Spuz Gertrude r | R. L. Polk Co. |

## FINDINGS

### 43 N 5TH

| <u>Year</u> | <u>Uses</u>    | <u>Source</u>            |
|-------------|----------------|--------------------------|
| 1991        | Campbell Scott | PACIFIC BELL WHITE PAGES |

### 54 N 5TH

| <u>Year</u> | <u>Uses</u>        | <u>Source</u>            |
|-------------|--------------------|--------------------------|
| 1991        | Mother Olsons Inns | PACIFIC BELL WHITE PAGES |
|             | Le Chateau         | PACIFIC BELL WHITE PAGES |
|             | LE CHATEAU         | PACIFIC BELL WHITE PAGES |
| 1986        | MOTHER             | Pacific Bell             |
| 1985        | LE CHATEAU         | Pacific Bell             |
| 1975        | PANTA I EO DAN     | Pacific Telephone        |

### 63 N 5TH

| <u>Year</u> | <u>Uses</u>          | <u>Source</u>            |
|-------------|----------------------|--------------------------|
| 1991        | Barraza Maria Luisa  | PACIFIC BELL WHITE PAGES |
|             | Marques Mario Jr     | PACIFIC BELL WHITE PAGES |
|             | Silva Louis P & Jean | PACIFIC BELL WHITE PAGES |
|             | Silva Luclo G        | PACIFIC BELL WHITE PAGES |
|             | Marques Maria Elsa   | PACIFIC BELL WHITE PAGES |

### 69 N 5TH

| <u>Year</u> | <u>Uses</u> | <u>Source</u>            |
|-------------|-------------|--------------------------|
| 1991        | Sato Jack M | PACIFIC BELL WHITE PAGES |

### 71 N 5TH

| <u>Year</u> | <u>Uses</u>        | <u>Source</u>            |
|-------------|--------------------|--------------------------|
| 1991        | Sams Auto Electric | PACIFIC BELL WHITE PAGES |

### 72 N 5TH

| <u>Year</u> | <u>Uses</u>  | <u>Source</u>            |
|-------------|--|--------------------------|
| 1991        | Mother Olsons Inns   | PACIFIC BELL WHITE PAGES |
|             | MOTHER OLSONS INN  | PACIFIC BELL WHITE PAGES |
|             | Le Petit Trianon   | PACIFIC BELL WHITE PAGES |
|             | Hispanic Asian Republican Team HART                            | PACIFIC BELL WHITE PAGES |
|             | Filipino American Chamber Of Commerce<br>Of Santa Clara County | PACIFIC BELL WHITE PAGES |
|             | East Santa Clara Street Revitalization<br>Association          | PACIFIC BELL WHITE PAGES |
|             | Office   | PACIFIC BELL WHITE PAGES |
| 1986        | East Santa Clara Street Revitalization<br>Association          | Pacific Bell             |

## FINDINGS

| <u>Year</u> | <u>Uses</u>                      | <u>Source</u>  |
|-------------|----------------------------------|----------------|
| 1957        | Christian Assenibly Truth Center | R. L. Polk Co. |

### 77 N 5TH

| <u>Year</u> | <u>Uses</u>   | <u>Source</u>            |
|-------------|---|--------------------------|
| 1991        | APOSTOLIC ASSEMBLY OF THE<br>FAITHIN CHRIST JESUS CENTRAL SAN<br>JOSE | PACIFIC BELL WHITE PAGES |
| 1980        | Apostolic Assembly Of The Faith In Christ<br>Jesus Central San Jose   | Pacific Telephone        |

### 90 N 5TH

| <u>Year</u> | <u>Uses</u>   | <u>Source</u>     |
|-------------|---|-------------------|
| 1980        | Telephone Pioneers Of America Sierra<br>Pacific Chapter T | Pacific Telephone |

### 92 N 5TH

| <u>Year</u> | <u>Uses</u>    | <u>Source</u>            |
|-------------|----------------|--------------------------|
| 1991        | Buchanan James | PACIFIC BELL WHITE PAGES |

### 100 N 5TH

| <u>Year</u> | <u>Uses</u>  | <u>Source</u>  |
|-------------|--|--|
| 1991        | ONE HOUR PHOTO SERVICE OF<br>One Hour Photo Service Of Los Gatos | PACIFIC BELL WHITE PAGES<br>PACIFIC BELL WHITE PAGES |
| 1980        | Oliver Druscilla   | Pacific Telephone                                    |

### 106 N 5TH

| <u>Year</u> | <u>Uses</u> | <u>Source</u>            |
|-------------|-------------|--------------------------|
| 1991        | Arranaga VM | PACIFIC BELL WHITE PAGES |

### 114 N 5TH

| <u>Year</u> | <u>Uses</u>        | <u>Source</u>            |
|-------------|--------------------|--------------------------|
| 1991        | Wang Cindy Zuo Xin | PACIFIC BELL WHITE PAGES |

### 122 N 5TH

| <u>Year</u> | <u>Uses</u> | <u>Source</u>  |
|-------------|-------------|----------------|
| 1957        | Dose Velma  | R. L. Polk Co. |

### 129 N 5TH

| <u>Year</u> | <u>Uses</u>     | <u>Source</u>            |
|-------------|-----------------|--------------------------|
| 1991        | Cadenas Alfonso | PACIFIC BELL WHITE PAGES |
|             | Comeo Edelmira  | PACIFIC BELL WHITE PAGES |
| 1980        | Zacharias Gus J | Pacific Telephone        |

## FINDINGS

### 132 N 5TH

| <u>Year</u> | <u>Uses</u>         | <u>Source</u>            |
|-------------|---------------------|--------------------------|
| 1991        | Torres Vicky        | PACIFIC BELL WHITE PAGES |
|             | Perez Gonzalez Rene | PACIFIC BELL WHITE PAGES |
|             | Ramas Julian        | PACIFIC BELL WHITE PAGES |

### 137 N 5TH

| <u>Year</u> | <u>Uses</u>  | <u>Source</u>            |
|-------------|--------------|--------------------------|
| 1991        | Gomez Martin | PACIFIC BELL WHITE PAGES |

### 151 N 5TH

| <u>Year</u> | <u>Uses</u>     | <u>Source</u>            |
|-------------|-----------------|--------------------------|
| 1991        | Hernandez Vidal | PACIFIC BELL WHITE PAGES |

### 156 N 5TH

| <u>Year</u> | <u>Uses</u> | <u>Source</u> |
|-------------|-------------|---------------|
| 1985        | E TW LT L   | Pacific Bell  |

### 157 N 5TH

| <u>Year</u> | <u>Uses</u>  | <u>Source</u>            |
|-------------|--------------|--------------------------|
| 1991        | Padilla M    | PACIFIC BELL WHITE PAGES |
|             | Allou Tsehay | PACIFIC BELL WHITE PAGES |

### 163 N 5TH

| <u>Year</u> | <u>Uses</u> | <u>Source</u>            |
|-------------|-------------|--------------------------|
| 1991        | So Quang    | PACIFIC BELL WHITE PAGES |

### 171 N 5TH

| <u>Year</u> | <u>Uses</u>     | <u>Source</u>            |
|-------------|-----------------|--------------------------|
| 1991        | Sandoval Arturo | PACIFIC BELL WHITE PAGES |

### 179 N 5TH

| <u>Year</u> | <u>Uses</u>   | <u>Source</u>  |
|-------------|---------------|----------------|
| 1957        | Norman Marvin | R. L. Polk Co. |
|             | Riley Robt T  | R. L. Polk Co. |

### 180 N 5TH

| <u>Year</u> | <u>Uses</u>         | <u>Source</u>            |
|-------------|---------------------|--------------------------|
| 1991        | Loyd Nancy & Leland | PACIFIC BELL WHITE PAGES |



## FINDINGS

### **N 5TH CY PRESS 5**

#### **77 N 5TH CY PRESS 5**

| <u>Year</u> | <u>Uses</u>                  | <u>Source</u>  |
|-------------|------------------------------|----------------|
| 1957        | Seventh Day Adventist Church | R. L. Polk Co. |

### **N 5TH I**

#### **31 N 5TH I**

| <u>Year</u> | <u>Uses</u>   | <u>Source</u>     |
|-------------|---------------|-------------------|
| 1957        | RICARDEZ TONY | Pacific Telephone |

### **N 5TH SANDOSE**

#### **190 N 5TH SANDOSE**

| <u>Year</u> | <u>Uses</u>  | <u>Source</u>     |
|-------------|--|-------------------|
| 1982        | Telephone Pioneers Of America Sierra Pacific Chapter | Pacific Telephone |

### **N 5TH SL H N**

#### **160 N 5TH SL H N**

| <u>Year</u> | <u>Uses</u>  | <u>Source</u>     |
|-------------|--------------|-------------------|
| 1980        | Hutto Theron | Pacific Telephone |

### **N 5TH ST**

#### **03 N 5TH ST**

| <u>Year</u> | <u>Uses</u>           | <u>Source</u>     |
|-------------|-----------------------|-------------------|
| 1975        | MAC DONALD AGATHA MRS | Pacific Telephone |

#### **05 N 5TH ST**

| <u>Year</u> | <u>Uses</u>       | <u>Source</u>     |
|-------------|-------------------|-------------------|
| 1975        | SAKANE YUSA MRS B | Pacific Telephone |

#### **13 N 5TH ST**

| <u>Year</u> | <u>Uses</u>           | <u>Source</u>     |
|-------------|-----------------------|-------------------|
| 1957        | MAYFAIR AUTO WRECKERS | Pacific Telephone |

#### **14 N 5TH ST**

| <u>Year</u> | <u>Uses</u>      | <u>Source</u>     |
|-------------|------------------|-------------------|
| 1957        | SCHNABEL M MRS L | Pacific Telephone |

## FINDINGS

| <u>Year</u> | <u>Uses</u>       | <u>Source</u>     |
|-------------|-------------------|-------------------|
| 1957        | MAIN S GARAGE     | Pacific Telephone |
|             | MAIN LLOYD        | Pacific Telephone |
|             | Schniabel M Mrs I | R. L. Polk Co.    |

### 15 N 5TH ST

| <u>Year</u> | <u>Uses</u>     | <u>Source</u>     |
|-------------|-----------------|-------------------|
| 1957        | DI MAURO BENJ R | Pacific Telephone |

### 16 N 5TH ST

| <u>Year</u> | <u>Uses</u>  | <u>Source</u>     |
|-------------|--------------|-------------------|
| 1975        | WALKER HELEN | Pacific Telephone |

### 19 N 5TH ST

| <u>Year</u> | <u>Uses</u>          | <u>Source</u>     |
|-------------|----------------------|-------------------|
| 1957        | CRACCHIOLO PHILLIP R | Pacific Telephone |

### N 5th St

#### 21 N 5th St

| <u>Year</u> | <u>Uses</u>         | <u>Source</u>       |
|-------------|---------------------|---------------------|
| 2014        | PACIFIC CARWASH INC | EDR Digital Archive |
|             | PACIFIC CARWASH INC | EDR Digital Archive |
| 2010        | PACIFIC CARWASH INC | EDR Digital Archive |
|             | PACIFIC CARWASH INC | EDR Digital Archive |

### N 5TH ST

#### 21 N 5TH ST

| <u>Year</u> | <u>Uses</u>                  | <u>Source</u>            |
|-------------|------------------------------|--------------------------|
| 2006        | WASH INC                     | Haines Company, Inc.     |
|             | PAC HAND CAR                 | Haines Company, Inc.     |
| 1991        | MON ARCH V CAR W AS H CO     | PACIFIC BELL WHITE PAGES |
| 1986        | Monarch V Car Wash Co        | Pacific Bell             |
| 1985        | AMERICAN CAR WASH CO         | Pacific Bell             |
| 1980        | American Car Wash Co         | Pacific Telephone        |
| 1975        | MINIT-MAN AUTOMATIC CAR WASH | Pacific Telephone        |
|             | AMERICAN CAR WASH CO INC     | Pacific Telephone        |
| 1963        | MINIT MAN AUTOMATIC CAR WASH | Pacific Telephone        |
|             | American Car Wash Co Inc     | Pacific Telephone        |
| 1957        | Amer Car Wash Co Inc         | R. L. Polk Co.           |

## FINDINGS

| <u>Year</u> | <u>Uses</u>          | <u>Source</u>     |
|-------------|----------------------|-------------------|
| 1957        | AMER CAR WASH CO INC | Pacific Telephone |

### **N 5th St**

#### **24 N 5th St**

| <u>Year</u> | <u>Uses</u>                   | <u>Source</u>       |
|-------------|-------------------------------|---------------------|
| 2014        | SAN JOSE FIRST COMMUNITY SVCS | EDR Digital Archive |
|             | FIRST UNITED CHURCH METHODIST | EDR Digital Archive |
|             | SAN JOSE FIRST COMMUNITY SVCS | EDR Digital Archive |
|             | FIRST UNITED CHURCH METHODIST | EDR Digital Archive |
| 2010        | FIRST UNITED CHURCH METHODIST | EDR Digital Archive |
|             | SAN JOSE FIRST COMMUNITY      | EDR Digital Archive |
|             | FIRST UNITED CHURCH METHODIST | EDR Digital Archive |
|             | SAN JOSE FIRST COMMUNITY      | EDR Digital Archive |

### **N 5TH ST**

#### **24 N 5TH ST**

| <u>Year</u> | <u>Uses</u>  | <u>Source</u>            |
|-------------|--|--------------------------|
| 2006        | FIRSTUNITED  | Haines Company, Inc.     |
|             | METHODIST  | Haines Company, Inc.     |
|             | CHURCH FIRST UNTD METH                               | Haines Company, Inc.     |
|             | CH METHODIST FIRST                                   | Haines Company, Inc.     |
|             | UN METH CH OF UNITD METHODIST                        | Haines Company, Inc.     |
|             | CHURCH   | Haines Company, Inc.     |
| 1991        | AIDS HOTLINE-HOLY TRINITY COMMUNITY                  | PACIFIC BELL WHITE PAGES |
|             | BRIGHT HORIZONS                                      | PACIFIC BELL WHITE PAGES |
|             | CHURCH WORLD SERVICE                                 | PACIFIC BELL WHITE PAGES |
|             | FAMILY PLACE THE                                     | PACIFIC BELL WHITE PAGES |
|             | FIRS T UN ITE D ME THODIS T CHURCH OF S AN JOS E THE | PACIFIC BELL WHITE PAGES |
|             | GROWTH & OPPORTUNITY INC                             | PACIFIC BELL WHITE PAGES |
|             | MIGRANT HEAD START PROGRAM                           | PACIFIC BELL WHITE PAGES |
|             | NECESSITIES & MORE INC-HOLY TRINITY COMMUNITY CHURCH | PACIFIC BELL WHITE PAGES |
| 1986        | Bright Horizons                                      | Pacific Bell             |
|             | Family Place The                                     | Pacific Bell             |
|             | FIRST UNITED METHODIST CHURCH OF SAN JOSE THE        | Pacific Bell             |
|             | Nigrant Head Start Program                           | Pacific Bell             |

## FINDINGS

| <u>Year</u> | <u>Uses</u>                                   | <u>Source</u>     |
|-------------|---|-------------------|
| 1985        | CHILDRENS HOUSE CHILD DEVELOPMENT CENTER INC  | Pacific Bell      |
|             | FIRST UNITED METHODIST CHURCH OF SAN JOSE THE | Pacific Bell      |
| 1980        | Inkpen Roger                                  | Pacific Telephone |
| 1975        | FIRST UNITED METHODIST CHURCH OF              | Pacific Telephone |
|             | CHILDREN S HOUSE CHILDREN S CENTER            | Pacific Telephone |
| 1963        | FIRST METHODIST CHURCH THE                    | Pacific Telephone |
| 1957        | FIRST METHODIST CHURCH THE WALTERS VAN E      | Pacific Telephone |
|             | Rodger Adlyne Miss r                          | R. L. Polk Co.    |

### 31 N 5TH ST

| <u>Year</u> | <u>Uses</u>           | <u>Source</u>            |
|-------------|-----------------------|--------------------------|
| 1991        | TRAN TAN              | PACIFIC BELL WHITE PAGES |
|             | NGUYEN DANG           | PACIFIC BELL WHITE PAGES |
|             | NGUYEN LY VAN         | PACIFIC BELL WHITE PAGES |
| 1986        | Century Hall Annex II | Pacific Bell             |
| 1985        | CNFWTY HALL ANNEX     | Pacific Bell             |
| 1963        | Saal W                | Pacific Telephone        |
| 1957        | Saal W r              | R. L. Polk Co.           |
|             | SAAL W R              | Pacific Telephone        |

### 33 N 5TH ST

| <u>Year</u> | <u>Uses</u>    | <u>Source</u>     |
|-------------|----------------|-------------------|
| 1980        | Keaton H V     | Pacific Telephone |
| 1975        | TOMLINS S      | Pacific Telephone |
| 1963        | Keaton Hazel V | Pacific Telephone |
| 1957        | KEATON HAZEL V | Pacific Telephone |
|             | Keaton Hazel V | R. L. Polk Co.    |

### 35 N 5TH ST

| <u>Year</u> | <u>Uses</u>   | <u>Source</u>     |
|-------------|---------------|-------------------|
| 1957        | SALAMON PETER | Pacific Telephone |

### 38 N 5TH ST

| <u>Year</u> | <u>Uses</u>       | <u>Source</u>     |
|-------------|-------------------|-------------------|
| 1957        | VELASQUEZ CAUDIDO | Pacific Telephone |

## FINDINGS

### 39 N 5TH ST

| <u>Year</u> | <u>Uses</u>               | <u>Source</u>        |
|-------------|---------------------------|----------------------|
| 2006        | No Current Listing        | Haines Company, Inc. |
| 1986        | Langley BL                | Pacific Bell         |
|             | Mizel Jeannette           | Pacific Bell         |
| 1985        | BAXTER JEANNE             | Pacific Bell         |
|             | COIL EM                   | Pacific Bell         |
|             | LANGLEY B L               | Pacific Bell         |
|             | MIZELL JEANNETTE          | Pacific Bell         |
|             | PARK LEORA C              | Pacific Bell         |
| 1980        | Baxter Jeanne             | Pacific Telephone    |
|             | Coil E M                  | Pacific Telephone    |
|             | Jec Is ENM                | Pacific Telephone    |
|             | Lanfear D V               | Pacific Telephone    |
|             | Langley BL                | Pacific Telephone    |
|             | Park Leara C              | Pacific Telephone    |
| 1975        | JECK EM                   | Pacific Telephone    |
|             | LANFEAR D V               | Pacific Telephone    |
|             | LANGLEY B L               | Pacific Telephone    |
|             | NELSON M E                | Pacific Telephone    |
|             | PAUTIN H                  | Pacific Telephone    |
|             | PEARSON SD                | Pacific Telephone    |
|             | COIL ETHEL M              | Pacific Telephone    |
|             | HIGGINS NOLA              | Pacific Telephone    |
| 1963        | Balleweg Enid             | Pacific Telephone    |
|             | Coil Ethel M              | Pacific Telephone    |
|             | Karns Gladys              | Pacific Telephone    |
|             | Oldham Geo                | Pacific Telephone    |
|             | Pearson S D               | Pacific Telephone    |
|             | Skiff Mae Mrs             | Pacific Telephone    |
|             | Souza Gertrude            | Pacific Telephone    |
| Wauhab W    | Pacific Telephone         |                      |
| 1957        | Balleweg Enid r           | R. L. Polk Co.       |
|             | Coil Ethel M r            | R. L. Polk Co.       |
|             | Oldham Geo                | R. L. Polk Co.       |
|             | Pearson Charlotte R       | R. L. Polk Co.       |
|             | Sk e VA 33 Ec!1d A t O LG | R. L. Polk Co.       |
|             | iff Mae Ma rs             | R. L. Polk Co.       |
| Wauhab W    | R. L. Polk Co.            |                      |

## FINDINGS

| <u>Year</u> | <u>Uses</u>         | <u>Source</u>     |
|-------------|---------------------|-------------------|
| 1957        | BALLEWCG ENID R     | Pacific Telephone |
|             | COIL ETHEL I R      | Pacific Telephone |
|             | OLDHAM GEO          | Pacific Telephone |
|             | PEARSON CHARLOTTE R | Pacific Telephone |
|             | SOUZA GERTRUDE R    | Pacific Telephone |

### 41 N 5TH ST

| <u>Year</u> | <u>Uses</u>    | <u>Source</u>     |
|-------------|----------------|-------------------|
| 1957        | HOMEN MANUEL R | Pacific Telephone |

### 43 N 5TH ST

| <u>Year</u> | <u>Uses</u>      | <u>Source</u>            |
|-------------|------------------|--------------------------|
| 1991        | CAMPBELL SCOTT   | PACIFIC BELL WHITE PAGES |
| 1986        | Calixto J A      | Pacific Bell             |
| 1985        | CALIXTO D A      | Pacific Bell             |
|             | WOLFF LAWRENCE W | Pacific Bell             |
| 1980        | Post M R         | Pacific Telephone        |
|             | Pardue Eva Mae   | Pacific Telephone        |
| 1975        | WOLFF LAWRENCE W | Pacific Telephone        |
|             | POST M R         | Pacific Telephone        |
| 1963        | Soares Mamie     | Pacific Telephone        |
|             | Hill Sara        | Pacific Telephone        |
| 1957        | Martinson Elga   | R. L. Polk Co.           |
|             | MARTINSON EIGA   | Pacific Telephone        |

### 45 N 5TH ST

| <u>Year</u> | <u>Uses</u>    | <u>Source</u>     |
|-------------|----------------|-------------------|
| 1963        | Kennedy Glen E | Pacific Telephone |

### 46 N 5TH ST

| <u>Year</u> | <u>Uses</u> | <u>Source</u>     |
|-------------|-------------|-------------------|
| 1957        | HOLLIS R K  | Pacific Telephone |

### 47 N 5TH ST

| <u>Year</u> | <u>Uses</u>      | <u>Source</u>     |
|-------------|------------------|-------------------|
| 1985        | FARMER RUTH E    | Pacific Bell      |
| 1980        | Farmer Ruth E    | Pacific Telephone |
| 1975        | FARMER RUTH E    | Pacific Telephone |
| 1963        | Muir Frances Mrs | Pacific Telephone |
| 1957        | Brandt Lillian r | R. L. Polk Co.    |

## FINDINGS

| <u>Year</u> | <u>Uses</u>      | <u>Source</u>     |
|-------------|------------------|-------------------|
| 1957        | BRANDT LILLIAN R | Pacific Telephone |

### 53 N 5TH ST

| <u>Year</u> | <u>Uses</u>            | <u>Source</u>     |
|-------------|------------------------|-------------------|
| 1986        | Pennington Eu          | Pacific Bell      |
|             | Peterson M             | Pacific Bell      |
| 1985        | PENNINGTON E           | Pacific Bell      |
|             | PETERSON M             | Pacific Bell      |
| 1980        | Jones Florence         | Pacific Telephone |
|             | Ringo S                | Pacific Telephone |
| 1975        | BEHNKE DAGMAR B        | Pacific Telephone |
|             | COOPER EM              | Pacific Telephone |
| 1963        | Arnold Dale            | Pacific Telephone |
|             | Becker Ella E Mrs      | Pacific Telephone |
|             | Black Genevieve        | Pacific Telephone |
|             | Clark Helen Lowe       | Pacific Telephone |
|             | Garrett David D Mrs    | Pacific Telephone |
| 1957        | Matson Robt K          | R. L. Polk Co.    |
|             | Todd Herschel          | R. L. Polk Co.    |
|             | BORCH SVEND H MRS R    | Pacific Telephone |
|             | CLARK HELEN LOWE       | Pacific Telephone |
|             | GARRETT DAVID D MRS R  | Pacific Telephone |
|             | GREEN DAVID L          | Pacific Telephone |
|             | GRE R WINIFRED L MRS   | Pacific Telephone |
|             | MATSON ROBT K          | Pacific Telephone |
|             | Clark Helen Lowe       | R. L. Polk Co.    |
|             | Garrett David D Mrs r  | R. L. Polk Co.    |
|             | Green David L          | R. L. Polk Co.    |
|             | Gregory Winifred L Mrs | R. L. Polk Co.    |

### 54 N 5TH ST

| <u>Year</u> | <u>Uses</u>         | <u>Source</u>            |
|-------------|---------------------|--------------------------|
| 2006        | HOSOKAWAHajhme      | Haines Company, Inc.     |
| 1991        | MOTHER OLSON S INNS | PACIFIC BELL WHITE PAGES |
| 1986        | Gerstle L           | Pacific Bell             |
|             | Le Chateau          | Pacific Bell             |
|             | Russell Robt        | Pacific Bell             |
| 1985        | MOTHER OLSON S INNS | Pacific Bell             |
|             | GERSTLE L           | Pacific Bell             |

## FINDINGS

| <u>Year</u> | <u>Uses</u>       | <u>Source</u>     |
|-------------|-------------------|-------------------|
| 1985        | RUSSELL ROBT      | Pacific Bell      |
| 1980        | Walt F            | Pacific Telephone |
| 1975        | BENSON GRACE A    | Pacific Telephone |
|             | BLUM MARGUERITE L | Pacific Telephone |
|             | CHESBRO LOIS REV  | Pacific Telephone |
|             | FATES MAUDE J     | Pacific Telephone |
| 1963        | Benson Grace A    | Pacific Telephone |
| 1957        | Benson Grace A r  | R. L. Polk Co.    |
|             | BENSON GRACE A R  | Pacific Telephone |

### 59 N 5TH ST

| <u>Year</u> | <u>Uses</u>     | <u>Source</u>     |
|-------------|-----------------|-------------------|
| 1957        | RAMIREZ PEDRO R | Pacific Telephone |

### 61 N 5TH ST

| <u>Year</u> | <u>Uses</u>        | <u>Source</u>     |
|-------------|--------------------|-------------------|
| 1957        | SCOTT CHAS A JR IR | Pacific Telephone |

### 63 N 5TH ST

| <u>Year</u> | <u>Uses</u>           | <u>Source</u>            |
|-------------|-----------------------|--------------------------|
| 2006        | No Current Listing    | Haines Company, Inc.     |
| 1991        | SLLVA LUCLO G         | PACIFIC BELL WHITE PAGES |
|             | BARRAZA MARIA LUISA   | PACIFIC BELL WHITE PAGES |
|             | MARQUES MARIA ELSA    | PACIFIC BELL WHITE PAGES |
| 1986        | Ferede Tamrat W       | Pacific Bell             |
|             | Nguyen Tuan           | Pacific Bell             |
| 1985        | CATCHINGS WILLIE      | Pacific Bell             |
|             | FEREDE TAMRAT W       | Pacific Bell             |
|             | NGUYEN TUAN           | Pacific Bell             |
| 1980        | Badgcy Hazel          | Pacific Telephone        |
|             | Souza C F             | Pacific Telephone        |
|             | Trammell K            | Pacific Telephone        |
| 1975        | COTTL IE FLORENCE MRS | Pacific Telephone        |
|             | MONTLEL M L           | Pacific Telephone        |
|             | SOUZA C F             | Pacific Telephone        |
| 1963        | Dunn Kathleen         | Pacific Telephone        |
|             | Dunn Laurence E       | Pacific Telephone        |
|             | Faler H D             | Pacific Telephone        |
|             | Giusto Candace        | Pacific Telephone        |



## FINDINGS

| <u>Year</u> | <u>Uses</u>        | <u>Source</u>     |
|-------------|--------------------|-------------------|
| 1963        | Lord Robt S        | Pacific Telephone |
|             | Madding Curtis     | Pacific Telephone |
|             | Schoutens Andree L | Pacific Telephone |
| 1957        | Banzet Evelyn L    | R. L. Polk Co.    |
|             | Brown Florence A   | R. L. Polk Co.    |
|             | Charuk Saml J      | R. L. Polk Co.    |
|             | Meyer Ruby Mrs     | R. L. Polk Co.    |
|             | ADISFN ELEANOR A   | Pacific Telephone |
|             | BANZET EVELYN L    | Pacific Telephone |
|             | BROWN FLORENCE A   | Pacific Telephone |
|             | BRYANT MINTZ       | Pacific Telephone |
|             | MEYER RUBY MRS     | Pacific Telephone |
|             | Addison Eleanor A  | R. L. Polk Co.    |

### 64 N 5TH ST

| <u>Year</u> | <u>Uses</u>   | <u>Source</u>     |
|-------------|---------------|-------------------|
| 1957        | CIREROL J R R | Pacific Telephone |

### 65 N 5TH ST

| <u>Year</u> | <u>Uses</u>   | <u>Source</u>     |
|-------------|---------------|-------------------|
| 1957        | KOTOFF STEFAN | Pacific Telephone |

### 66 N 5TH ST

| <u>Year</u> | <u>Uses</u>     | <u>Source</u>     |
|-------------|-----------------|-------------------|
| 1980        | Kikuchi Don h i | Pacific Telephone |
| 1957        | MARTIN JOHN R   | Pacific Telephone |

### 68 N 5TH ST

| <u>Year</u> | <u>Uses</u>       | <u>Source</u>     |
|-------------|-------------------|-------------------|
| 1957        | PELTON CHAS G MRS | Pacific Telephone |

### 71 N 5TH ST

| <u>Year</u> | <u>Uses</u>              | <u>Source</u>            |
|-------------|--------------------------|--------------------------|
| 1991        | SAM S AUTO ELECTRIC      | PACIFIC BELL WHITE PAGES |
| 1986        | Sams Auto Electric       | Pacific Bell             |
| 1985        | LUCKY BARBER SHOP        | Pacific Bell             |
|             | SAM S AUTO ELECTRIC      | Pacific Bell             |
| 1980        | Sams Automotive Service  | Pacific Telephone        |
| 1975        | SAM S AUTOMOTIVE SERVICE | Pacific Telephone        |
| 1963        | Sams Automotive Service  | Pacific Telephone        |

## FINDINGS

| <u>Year</u> | <u>Uses</u>   | <u>Source</u>                       |
|-------------|---|-------------------------------------|
| 1957        | Sams Automotive Service<br>SAM S AUTOMOTIVE SERVICE | R. L. Polk Co.<br>Pacific Telephone |

### N 5th St

#### 72 N 5th St

| <u>Year</u> | <u>Uses</u>                    | <u>Source</u>       |
|-------------|--------------------------------|---------------------|
| 2014        | SAN JOSE RESIDENCE CLUB INC    | EDR Digital Archive |
|             | WATT KEITH ALAN                | EDR Digital Archive |
|             | STEINWAY SOCIETY BAY AREA      | EDR Digital Archive |
|             | CORINTHIAN GRAND BALLROOM      | EDR Digital Archive |
|             | SOUTH BAY GUITAR SOCIETY       | EDR Digital Archive |
|             | SAN JOSE DANCE THEATER         | EDR Digital Archive |
|             | SAN JOSE RESIDENCE CLUB INC    | EDR Digital Archive |
|             | CORINTHIAN GRAND BALLROOM      | EDR Digital Archive |
|             | WATT KEITH ALAN                | EDR Digital Archive |
|             | STEINWAY SOCIETY BAY AREA      | EDR Digital Archive |
|             | SOUTH BAY GUITAR SOCIETY       | EDR Digital Archive |
|             | SAN JOSE DANCE THEATER         | EDR Digital Archive |
| 2010        | SAN JOSE DANCE THEATER         | EDR Digital Archive |
|             | SOUTH BAY GUITAR SOCIETY       | EDR Digital Archive |
|             | LIMAT ACCOUNTING AND TAX SVCS  | EDR Digital Archive |
|             | SAN JOSE SYMPHONIC CHOIR       | EDR Digital Archive |
|             | FINANCIAL FREEDOM              | EDR Digital Archive |
|             | TRIANON THEATRE                | EDR Digital Archive |
|             | SATTAR ASH                     | EDR Digital Archive |
|             | SAN JOSE RESIDENCE CLUB INC    | EDR Digital Archive |
|             | COMMONWEALTH CLUB SILICON VLY  | EDR Digital Archive |
|             | STEINWAY SOCIETY BAY AREA      | EDR Digital Archive |
|             | SILICON VALLEY GAY MENS CHORUS | EDR Digital Archive |
|             | KUROSAWA PIANO MUS FOUNDATION  | EDR Digital Archive |
|             | UNITY CENTER SILICON VALLEY    | EDR Digital Archive |
|             | SAN JOSE DANCE THEATER         | EDR Digital Archive |
|             | SOUTH BAY GUITAR SOCIETY       | EDR Digital Archive |
|             | LIMAT ACCOUNTING AND TAX SVCS  | EDR Digital Archive |
|             | SAN JOSE SYMPHONIC CHOIR       | EDR Digital Archive |
|             | FINANCIAL FREEDOM              | EDR Digital Archive |
|             | SATTAR ASH                     | EDR Digital Archive |
|             | SAN JOSE RESIDENCE CLUB INC    | EDR Digital Archive |

## FINDINGS

| <u>Year</u> | <u>Uses</u>                    | <u>Source</u>       |
|-------------|--------------------------------|---------------------|
| 2010        | TRIANON THEATRE                | EDR Digital Archive |
|             | COMMONWEALTH CLUB SILICON VLY  | EDR Digital Archive |
|             | STEINWAY SOCIETY BAY AREA      | EDR Digital Archive |
|             | SILICON VALLEY GAY MENS CHORUS | EDR Digital Archive |
|             | KUROSAWA PIANO MUS FOUNDATION  | EDR Digital Archive |
|             | UNITY CENTER SILICON VALLEY    | EDR Digital Archive |

### N 5TH ST

#### **72 N 5TH ST**

| <u>Year</u> | <u>Uses</u>   | <u>Source</u>            |
|-------------|---|--------------------------|
| 2006        | BUILDING  | Haines Company, Inc.     |
|             | CENTRLHLAT  | Haines Company, Inc.     |
|             | MOTHER OLSNS  | Haines Company, Inc.     |
|             | INN CONTRACT  | Haines Company, Inc.     |
|             | MANAGEMENT  | Haines Company, Inc.     |
|             | COMPANY LE PETITE TRIANON                                   | Haines Company, Inc.     |
|             | MOTHEROLSONS  | Haines Company, Inc.     |
|             | INN NAVAGATOR   | Haines Company, Inc.     |
|             | PROGRAM NGUYEN HAI  | Haines Company, Inc.     |
|             | OPERA INS 1 TITTE   | Haines Company, Inc.     |
|             | OFCA PRESERVATION   | Haines Company, Inc.     |
|             | ACTION COUNCIL SANJSE DANCE                                 | Haines Company, Inc.     |
|             | THEATER SANJSE  | Haines Company, Inc.     |
|             | SYMPHONIC CHOIR SOUTH BAY GUITAR                            | Haines Company, Inc.     |
|             | SOCIETY STANDEX   | Haines Company, Inc.     |
|             | ELECTRONICS   | Haines Company, Inc.     |
| 1991        | EAST SANTA CLARA STREET REVITALIZATION ASSOCIATION          | PACIFIC BELL WHITE PAGES |
|             | FILIPINO AMERICAN CHAMBER OF COMMERCE OF SANTA CLARA COUNTY | PACIFIC BELL WHITE PAGES |
|             | HISPANIC-ASIAN REPUBLICAN TEAM-HART                         | PACIFIC BELL WHITE PAGES |
|             | LE PETIT TRIANON  | PACIFIC BELL WHITE PAGES |
|             | MOTHE R OLS ON S IN N                                       | PACIFIC BELL WHITE PAGES |
|             | MOTHER OLSON S INNS   | PACIFIC BELL WHITE PAGES |
| 1986        | Hacienda Inn  | Pacific Bell             |
|             | Office  | Pacific Bell             |
|             | Le Chateau  | Pacific Bell             |

## FINDINGS

| <u>Year</u> | <u>Uses</u>                       | <u>Source</u>     |
|-------------|-----------------------------------|-------------------|
| 1986        | Office                            | Pacific Bell      |
|             | Office                            | Pacific Bell      |
|             | Le Petit Trianon                  | Pacific Bell      |
|             | Le Petit Trianons Bed & Breakfast | Pacific Bell      |
|             | MOTHER                            | Pacific Bell      |
|             | Office                            | Pacific Bell      |
| 1985        | HACIENDA INN OFFICE               | Pacific Bell      |
|             | LE PETIT TRIANON OFFICE           | Pacific Bell      |
|             | MANN CLIFF                        | Pacific Bell      |
|             | MOTHER OLSON S INNS               | Pacific Bell      |
|             | MOTHER OLSON S INNS               | Pacific Bell      |
| 1980        | Christ Center Christian Assembly  | Pacific Telephone |
|             | Christ Center Daily Meditation    | Pacific Telephone |
|             | Christ Center Daily Story         | Pacific Telephone |
| 1975        | EVENSEN VINCENT J REV             | Pacific Telephone |
| 1963        | Christian Assembly Truth Center   | Pacific Telephone |
| 1957        | CHS UAN ASSEMBLY-TRUTH CENTER     | Pacific Telephone |

### **N 5th St**

#### **75 N 5th St**

| <u>Year</u> | <u>Uses</u>             | <u>Source</u>       |
|-------------|-------------------------|---------------------|
| 2010        | SAN JOSE CHORAL PROJECT | EDR Digital Archive |
|             | SAN JOSE CHORAL PROJECT | EDR Digital Archive |

### **N 5TH ST**

#### **76 N 5TH ST**

| <u>Year</u> | <u>Uses</u>    | <u>Source</u>     |
|-------------|----------------|-------------------|
| 1957        | MAMALO FRANK H | Pacific Telephone |

### **N 5th St**

#### **77 N 5th St**

| <u>Year</u> | <u>Uses</u>         | <u>Source</u>       |
|-------------|---------------------|---------------------|
| 2014        | APOSTOLIC ASSOC INC | EDR Digital Archive |
|             | APOSTOLIC ASSOC INC | EDR Digital Archive |

## FINDINGS

### **N 5TH ST**

#### **77 N 5TH ST**

| <b><u>Year</u></b> | <b><u>Uses</u></b>  | <b><u>Source</u></b>   |
|--------------------|---|--|
| 2006               | ASSEMBLY APOSTOLIC<br>ASMBLY<br>APOLSTOUC                           | Haines Company, Inc.<br>Haines Company, Inc.<br>Haines Company, Inc. |
| 1991               | APOSTOLIC ASSEMBLY OF THE<br>FAITH IN CHRIST JESUS CENTRAL SAN JOSE | PACIFIC BELL WHITE PAGES   |
| 1986               | APOSTOLIC ASSEMBLY OF THE FAITH<br>IN CHRIST JESUS CENTRAL SAN JOSE | Pacific Bell   |
| 1985               | APOSTOLIC ASSEMBLY OF THE FAITH<br>IN CHRIST JESUS CENTRAL SAN JOSE | Pacific Bell   |
| 1975               | SEVENTH-DAY ADVENTIST CHURCH<br>(CONTD)                             | Pacific Telephone  |
| 1963               | SEVENTH DAY ADVENTIST CENTRAL<br>CHURCH                             | Pacific Telephone  |
| 1957               | SEVENTH DAY ADVENTIST CHURCH  | Pacific Telephone  |

#### **79 N 5TH ST**

| <b><u>Year</u></b> | <b><u>Uses</u></b>                           | <b><u>Source</u></b>   |
|--------------------|--|--|
| 1991               | :Lee Grk Jer<br>LEE GEORRE T<br>Lee Georre T | PACIFIC BELL WHITE PAGES<br>PACIFIC BELL WHITE PAGES<br>PACIFIC BELL WHITE PAGES |
| 1957               | HARRIS AL                                    | Pacific Telephone  |

#### **83 N 5TH ST**

| <b><u>Year</u></b> | <b><u>Uses</u></b> | <b><u>Source</u></b> |
|--------------------|--------------------|----------------------|
| 1957               | SELSTAD J E R      | Pacific Telephone    |

#### **84 N 5TH ST**

| <b><u>Year</u></b> | <b><u>Uses</u></b> | <b><u>Source</u></b> |
|--------------------|--------------------|----------------------|
| 1957               | WUNDERLICH A C     | Pacific Telephone    |

#### **87 N 5TH ST**

| <b><u>Year</u></b> | <b><u>Uses</u></b> | <b><u>Source</u></b> |
|--------------------|--------------------|----------------------|
| 1957               | WILLIAMS JOHN L    | Pacific Telephone    |

#### **91 N 5TH ST**

| <b><u>Year</u></b> | <b><u>Uses</u></b> | <b><u>Source</u></b> |
|--------------------|--------------------|----------------------|
| 1957               | BOGGINI DON        | Pacific Telephone    |

## FINDINGS

### 92 N 5TH ST

| <u>Year</u> | <u>Uses</u>                                | <u>Source</u>                       |
|-------------|--|-------------------------------------|
| 2006        | No Current Listing                         | Haines Company, Inc.                |
| 1991        | BUCHANAN JAMES                             | PACIFIC BELL WHITE PAGES            |
| 1986        | Century Hall Annex                         | Pacific Bell                        |
| 1985        | CENTURY HALL ANNEX                         | Pacific Bell                        |
| 1980        | Century Hall Annex                         | Pacific Telephone                   |
| 1975        | COUSART MARY                               | Pacific Telephone                   |
| 1963        | Century Hall Annex                         | Pacific Telephone                   |
| 1957        | Mc Kenzie Mabel Mrs<br>MC KENZIE MABEL MRS | R. L. Polk Co.<br>Pacific Telephone |

### 93 N 5TH ST

| <u>Year</u> | <u>Uses</u>   | <u>Source</u>     |
|-------------|---------------|-------------------|
| 1957        | HAGGARD HENRY | Pacific Telephone |

### 96 N 5TH ST

| <u>Year</u> | <u>Uses</u>     | <u>Source</u>        |
|-------------|-----------------|----------------------|
| 2006        | GRANNIS Michael | Haines Company, Inc. |

### 97 N 5TH ST

| <u>Year</u> | <u>Uses</u>                                 | <u>Source</u>   |
|-------------|---|---|
| 1980        | Lee las R<br>Lee Herb Co                    | Pacific Telephone<br>Pacific Telephone                |
| 1975        | LEEJAS R<br>LEE HERB CO                     | Pacific Telephone<br>Pacific Telephone                |
| 1957        | Lee Herb Co<br>Lee Jas R Dr<br>LEE JAS R DR | R. L. Polk Co.<br>R. L. Polk Co.<br>Pacific Telephone |

### N 5th St

### 98 N 5th St

| <u>Year</u> | <u>Uses</u>  | <u>Source</u>                              |
|-------------|--|--|
| 2014        | CONTEMPORARY VICTORIANS<br>CONTEMPORARY VICTORIANS | EDR Digital Archive<br>EDR Digital Archive |
| 2010        | CONTEMPORARY VICTORIANS<br>CONTEMPORARY VICTORIANS | EDR Digital Archive<br>EDR Digital Archive |

## FINDINGS

### **N 5TH ST**

#### **98 N 5TH ST**

| <b><u>Year</u></b> | <b><u>Uses</u></b>           | <b><u>Source</u></b> |
|--------------------|------------------------------|----------------------|
| 2006               | HOCHBERG Martn               | Haines Company, Inc. |
|                    | SABANKAYA Jeanne             | Haines Company, Inc. |
|                    | JONES Stuart                 | Haines Company, Inc. |
| 1986               | Century Hall                 | Pacific Bell         |
| 1985               | CENTURY HALL                 | Pacific Bell         |
| 1980               | Century Hall                 | Pacific Telephone    |
| 1963               | Century Hall                 | Pacific Telephone    |
| 1957               | Century Hall                 | R. L. Polk Co.       |
|                    | Weslow N S                   | R. L. Polk Co.       |
|                    | OLIVER H FRANK CO FIR LAYING | Pacific Telephone    |
|                    | CENTURY HALL                 | Pacific Telephone    |

#### **073 N 5TH ST**

| <b><u>Year</u></b> | <b><u>Uses</u></b> | <b><u>Source</u></b> |
|--------------------|--------------------|----------------------|
| 1957               | HAMIMONS DELBERT   | Pacific Telephone    |

#### **100 N 5TH ST**

| <b><u>Year</u></b> | <b><u>Uses</u></b>           | <b><u>Source</u></b> |
|--------------------|------------------------------|----------------------|
| 1986               | Oliver Charles P             | Pacific Bell         |
| 1985               | SEIBEL KEN                   | Pacific Bell         |
|                    | REAVIS STEPHEN               | Pacific Bell         |
|                    | OLIVER CHARLES P             | Pacific Bell         |
|                    | KIKUCHI DANIEL N             | Pacific Bell         |
| 1980               | Oliver H Frank               | Pacific Telephone    |
|                    | Oliver Charles P             | Pacific Telephone    |
|                    | Oliver Frank Carl            | Pacific Telephone    |
|                    | Oliver Angela                | Pacific Telephone    |
| 1963               | Oliver H Frank Co genl contr | Pacific Telephone    |

### **N 5th St**

#### **101 N 5th St**

| <b><u>Year</u></b> | <b><u>Uses</u></b>           | <b><u>Source</u></b> |
|--------------------|------------------------------|----------------------|
| 2010               | JOES FREE COMPUTER RECYCLING | EDR Digital Archive  |
|                    | JOES FREE COMPUTER RECYCLING | EDR Digital Archive  |

## FINDINGS

### **N 5TH ST**

#### **101 N 5TH ST**

| <b><u>Year</u></b> | <b><u>Uses</u></b>            | <b><u>Source</u></b> |
|--------------------|-------------------------------|----------------------|
| 2006               | MORFORD Kenneth               | Haines Company, Inc. |
| 1980               | Yanit Rudy                    | Pacific Telephone    |
| 1975               | BAKER S RESIDENTIAL CARE HOME | Pacific Telephone    |
| 1963               | Clifford Elizabeth            | Pacific Telephone    |
|                    | Century Dorm Annex            | Pacific Telephone    |

#### **104 N 5TH ST**

| <b><u>Year</u></b> | <b><u>Uses</u></b> | <b><u>Source</u></b> |
|--------------------|--------------------|----------------------|
| 2006               | KUSAKABE Yoko      | Haines Company, Inc. |
|                    | LABARCA            | Haines Company, Inc. |
|                    | LAMAR Max          | Haines Company, Inc. |
| 1957               | NORWOOD ANN        | Pacific Telephone    |

#### **105 N 5TH ST**

| <b><u>Year</u></b> | <b><u>Uses</u></b> | <b><u>Source</u></b> |
|--------------------|--------------------|----------------------|
| 1986               | Ultra Lift Corp    | Pacific Bell         |
|                    | Ultra Pak          | Pacific Bell         |

#### **106 N 5TH ST**

| <b><u>Year</u></b> | <b><u>Uses</u></b> | <b><u>Source</u></b>     |
|--------------------|--------------------|--------------------------|
| 2006               | TAK Jang Jae       | Haines Company, Inc.     |
|                    | TAN Mlao Na        | Haines Company, Inc.     |
|                    | TANXianying        | Haines Company, Inc.     |
|                    | STEVENS Roger      | Haines Company, Inc.     |
|                    | TAGUNI Hldeko      | Haines Company, Inc.     |
|                    | STEVENS Roger      | Haines Company, Inc.     |
|                    | SIMMONS Jenre      | Haines Company, Inc.     |
|                    | PARISH Green       | Haines Company, Inc.     |
|                    | MENDOVA Delores    | Haines Company, Inc.     |
|                    | LOPEZYolanda       | Haines Company, Inc.     |
|                    | CASTILLO Gregory   | Haines Company, Inc.     |
| 1991               | ARRANAGA VM        | PACIFIC BELL WHITE PAGES |
| 1986               | Cavaretta Bob      | Pacific Bell             |
|                    | Guzman Eva         | Pacific Bell             |
| 1985               | AIN D L            | Pacific Bell             |
| 1975               | AUSTIN BERNADETTE  | Pacific Telephone        |



## FINDINGS

| <u>Year</u> | <u>Uses</u>                          | <u>Source</u>                       |
|-------------|--------------------------------------|-------------------------------------|
| 1963        | Ulleseit Fred                        | Pacific Telephone                   |
| 1957        | Murphy Cecelia G<br>MURPHY CECELLA G | R. L. Polk Co.<br>Pacific Telephone |

### 108 N 5TH ST

| <u>Year</u> | <u>Uses</u>  | <u>Source</u>     |
|-------------|--------------|-------------------|
| 1957        | BRENNAN WM L | Pacific Telephone |

### 113 N 5TH ST

| <u>Year</u> | <u>Uses</u>      | <u>Source</u>        |
|-------------|------------------|----------------------|
| 2006        | LANUZA Arnando R | Haines Company, Inc. |
|             | LEE Ben          | Haines Company, Inc. |
|             | LINH Nham        | Haines Company, Inc. |
|             | LEE Jung J       | Haines Company, Inc. |
|             | LIAO Xu          | Haines Company, Inc. |
|             | LEE Byong Yong   | Haines Company, Inc. |

### 114 N 5TH ST

| <u>Year</u> | <u>Uses</u>        | <u>Source</u>            |
|-------------|--------------------|--------------------------|
| 2006        | MOORE John         | Haines Company, Inc.     |
| 1991        | WANG CINDY ZUO-XIN | PACIFIC BELL WHITE PAGES |
| 1986        | Moore John P       | Pacific Bell             |
| 1980        | Schnabel M L       | Pacific Telephone        |
| 1963        | Schnabel M Mrs     | Pacific Telephone        |

### 115 N 5TH ST

| <u>Year</u> | <u>Uses</u>     | <u>Source</u>        |
|-------------|-----------------|----------------------|
| 2006        | SHEN Lullan     | Haines Company, Inc. |
|             | SHIEH Wan K     | Haines Company, Inc. |
| 1980        | Hernandez Julio | Pacific Telephone    |

### 117 N 5TH ST

| <u>Year</u> | <u>Uses</u>  | <u>Source</u>     |
|-------------|--------------|-------------------|
| 1963        | Century Dorm | Pacific Telephone |
| 1957        | Lee Ann Hall | R. L. Polk Co.    |
|             | Booth H      | R. L. Polk Co.    |
|             | LEE ANN HALL | Pacific Telephone |
|             | BOOTH H      | Pacific Telephone |

## FINDINGS

### 119 N 5TH ST

| <u>Year</u> | <u>Uses</u>   | <u>Source</u>     |
|-------------|---------------|-------------------|
| 1957        | GROSS ROHBT J | Pacific Telephone |

### 121 N 5TH ST

| <u>Year</u> | <u>Uses</u>    | <u>Source</u>     |
|-------------|----------------|-------------------|
| 1957        | RICHMOND H J R | Pacific Telephone |

### N 5th St

#### 122 N 5th St

| <u>Year</u> | <u>Uses</u>          | <u>Source</u>       |
|-------------|----------------------|---------------------|
| 2010        | ANANDA DHARMA CENTER | EDR Digital Archive |
|             | ANANDA DHARMA CENTER | EDR Digital Archive |

### N 5TH ST

#### 122 N 5TH ST

| <u>Year</u> | <u>Uses</u>   | <u>Source</u>        |
|-------------|---------------|----------------------|
| 2006        | o GLAZERA Amy | Haines Company, Inc. |
| 1985        | VILMURE N A   | Pacific Bell         |
| 1975        | VILMURE N A   | Pacific Telephone    |
| 1963        | Vilmure N A   | Pacific Telephone    |
| 1957        | DOSE VELNA    | Pacific Telephone    |

#### 129 N 5TH ST

| <u>Year</u> | <u>Uses</u>       | <u>Source</u>            |
|-------------|-------------------|--------------------------|
| 2006        | APARTMENTS        | Haines Company, Inc.     |
|             | ARBUCKLE Aileen V | Haines Company, Inc.     |
|             | CASANAS Jesus     | Haines Company, Inc.     |
|             | MARTINEZ Olivia   | Haines Company, Inc.     |
|             | MINAYAC           | Haines Company, Inc.     |
|             | PERKINS Jim       | Haines Company, Inc.     |
|             | PHILLIPS Bryan    | Haines Company, Inc.     |
|             | RAMIREZ Jason     | Haines Company, Inc.     |
|             | RODRIGUEZ Crspin  | Haines Company, Inc.     |
| 1991        | REYES MAXIMO      | PACIFIC BELL WHITE PAGES |
|             | COME O EDELMIRA   | PACIFIC BELL WHITE PAGES |
|             | CADENAS ALFONSO   | PACIFIC BELL WHITE PAGES |
| 1986        | Ayele Fantahun    | Pacific Bell             |
| 1985        | AYELE FANTAHUN    | Pacific Bell             |

## FINDINGS

| <u>Year</u> | <u>Uses</u>          | <u>Source</u>     |
|-------------|----------------------|-------------------|
| 1985        | BERNARD RENEE        | Pacific Bell      |
|             | SHUMIE ABAYNEH       | Pacific Bell      |
|             | TAMRU TESHAGER       | Pacific Bell      |
|             | TSEGA BAYE           | Pacific Bell      |
|             | ZELEKE MUNU          | Pacific Bell      |
| 1980        | Gra Vhio Debbie      | Pacific Telephone |
|             | Isberg Peter         | Pacific Telephone |
|             | Kanu Oji             | Pacific Telephone |
|             | Lenahan L D          | Pacific Telephone |
|             | Magowan Rusty        | Pacific Telephone |
|             | Mai Ngoc Le          | Pacific Telephone |
|             | Morris Craig S       | Pacific Telephone |
|             | Trainor Nils A       | Pacific Telephone |
| 1975        | LEWIS JENNIFER       | Pacific Telephone |
|             | MARTIN LOUIS G       | Pacific Telephone |
|             | QUICKSILVER SERVICES | Pacific Telephone |
|             | QUICKSILVER SERVICES | Pacific Telephone |
|             | SCOTT JACK E         | Pacific Telephone |
|             | WINDLE TIM           | Pacific Telephone |
|             | GREENFIELD CHUCK     | Pacific Telephone |
|             | GARCIA ELIZABETH     | Pacific Telephone |
|             | FELIX L              | Pacific Telephone |
|             | BOTLEY JOYCE         | Pacific Telephone |
| 1963        | CHEN YUN-KON         | Pacific Telephone |
|             | Fagan Edith          | Pacific Telephone |
| 1957        | Parker Florence L    | Pacific Telephone |
|             | PARKER FLORENCE L    | R. L. Polk Co.    |

### 130 N 5TH ST

| <u>Year</u> | <u>Uses</u>     | <u>Source</u>  |
|-------------|-----------------|----------------|
| 1957        | Solari Anna Mrs | R. L. Polk Co. |

### N 5th St

#### 132 N 5th St

| <u>Year</u> | <u>Uses</u>         | <u>Source</u>       |
|-------------|---------------------|---------------------|
| 2014        | MEZA GARDEN SERVICE | EDR Digital Archive |
|             | MEZA GARDEN SERVICE | EDR Digital Archive |

## FINDINGS

| <u>Year</u> | <u>Uses</u>    | <u>Source</u>       |
|-------------|----------------|---------------------|
| 2010        | RODRIGUEZ TILE | EDR Digital Archive |
|             | RODRIGUEZ TILE | EDR Digital Archive |

### N 5TH ST

#### 132 N 5TH ST

| <u>Year</u> | <u>Uses</u>            | <u>Source</u>            |
|-------------|------------------------|--------------------------|
| 2006        | APARTMENTS             | Haines Company, Inc.     |
|             | BARAJAS Efrain N       | Haines Company, Inc.     |
|             | CHAVEZ Juan            | Haines Company, Inc.     |
|             | GALICIA Cados          | Haines Company, Inc.     |
|             | HERRERA Luis           | Haines Company, Inc.     |
|             | MARTINEZ Jose          | Haines Company, Inc.     |
|             | MEZA Doddie            | Haines Company, Inc.     |
| 1991        | PEREZ-GONZALEZ RENE    | PACIFIC BELL WHITE PAGES |
|             | RAMAS JULIAN           | PACIFIC BELL WHITE PAGES |
|             | TORRES VICKY           | PACIFIC BELL WHITE PAGES |
| 1986        | Halleslassle P Tadesse | Pacific Bell             |
|             | Mercado Jesus          | Pacific Bell             |
|             | Torres Pedro           | Pacific Bell             |
| 1985        | ORTIZ ALENJANDRO S     | Pacific Bell             |
|             | SANCHEZ JOSE           | Pacific Bell             |
|             | BIRBO GETACHEW         | Pacific Bell             |
|             | CADENAS ANTONIO        | Pacific Bell             |
|             | MAENDORA LILLIAN       | Pacific Bell             |
|             | MERCADO JESUS          | Pacific Bell             |
| 1980        | Abarca Martha          | Pacific Telephone        |
|             | Alofe Wale             | Pacific Telephone        |
|             | Ambrose Geren          | Pacific Telephone        |
|             | Corona Alberto         | Pacific Telephone        |
|             | Lam Mui                | Pacific Telephone        |
|             | Nguyen Toen An         | Pacific Telephone        |
|             | Rigdon Paul            | Pacific Telephone        |
|             | Torres Socorro         | Pacific Telephone        |
|             | Vong Secnh Chan        | Pacific Telephone        |
| 1975        | AWANESIAN VIGEN        | Pacific Telephone        |
|             | BARTON KENNETH         | Pacific Telephone        |
|             | BURNS TERENCE          | Pacific Telephone        |
|             | FERRANTE SALVATORE     | Pacific Telephone        |

## FINDINGS

| <u>Year</u> | <u>Uses</u>       | <u>Source</u>     |
|-------------|-------------------|-------------------|
| 1975        | FOROUHAR FRED     | Pacific Telephone |
|             | GURALAS ANDREAS A | Pacific Telephone |
|             | HABAB EMILE       | Pacific Telephone |
|             | RICHARDS JAS      | Pacific Telephone |
|             | TOR ES RENEE      | Pacific Telephone |
| 1957        | REED W B R        | Pacific Telephone |
|             | Reed W B r        | R. L. Polk Co.    |

### N 5th St

#### 137 N 5th St

| <u>Year</u> | <u>Uses</u>   | <u>Source</u>       |
|-------------|---------------|---------------------|
| 2014        | EL PALOMO INC | EDR Digital Archive |
|             | EL PALOMO INC | EDR Digital Archive |

### N 5TH ST

#### 137 N 5TH ST

| <u>Year</u> | <u>Uses</u>       | <u>Source</u>            |
|-------------|-------------------|--------------------------|
| 2006        | GOMEZ Mart On     | Haines Company, Inc.     |
|             | XRTIZ Fernando    | Haines Company, Inc.     |
|             | GONZALEZAJfonso   | Haines Company, Inc.     |
| 1991        | GOMEZ MARTIN      | PACIFIC BELL WHITE PAGES |
| 1975        | JACKSTEIT STEPHEN | Pacific Telephone        |
|             | SCHLOSSER S       | Pacific Telephone        |
| 1963        | Cox Douglas J     | Pacific Telephone        |
|             | Casey Bill H      | Pacific Telephone        |
| 1957        | Schaefer Donald J | R. L. Polk Co.           |
|             | SCHAEFER DONALD J | Pacific Telephone        |
|             | MARO C J R        | Pacific Telephone        |

#### 141 N 5TH ST

| <u>Year</u> | <u>Uses</u>      | <u>Source</u>     |
|-------------|------------------|-------------------|
| 1957        | SITAR W/O LOT IS | Pacific Telephone |

### N 5th St

#### 144 N 5th St

| <u>Year</u> | <u>Uses</u>              | <u>Source</u>       |
|-------------|--------------------------|---------------------|
| 2014        | BLOCKS ADULT RESIDENTIAL | EDR Digital Archive |

## FINDINGS

| <u>Year</u> | <u>Uses</u>              | <u>Source</u>       |
|-------------|--------------------------|---------------------|
| 2014        | BLOCKS ADULT RESIDENTIAL | EDR Digital Archive |
| 2010        | BLOCKS ADULT RESIDENTIAL | EDR Digital Archive |
|             | BLOCKS ADULT RESIDENTIAL | EDR Digital Archive |

### **N 5TH ST**

#### **144 N 5TH ST**

| <u>Year</u> | <u>Uses</u>                        | <u>Source</u>        |
|-------------|------------------------------------|----------------------|
| 2006        | BLOCKSADULT                        | Haines Company, Inc. |
|             | RSDNTL                             | Haines Company, Inc. |
|             | BLOCK Gabriel                      | Haines Company, Inc. |
| 1986        | Blocks Adults Residential Facility | Pacific Bell         |
|             | Block Henry & Gabriel              | Pacific Bell         |
| 1985        | BLOCKS RESIDENTIAL CARE HOME       | Pacific Bell         |
|             | BLOCK EMIL                         | Pacific Bell         |
| 1980        | Block Emil                         | Pacific Telephone    |
| 1975        | BLOCK EMIL                         | Pacific Telephone    |
| 1963        | Clare Elen The                     | Pacific Telephone    |
|             | Greig Clarice Mrs                  | Pacific Telephone    |
|             | Hays Helen J                       | Pacific Telephone    |

#### **145 N 5TH ST**

| <u>Year</u> | <u>Uses</u>          | <u>Source</u>        |
|-------------|----------------------|----------------------|
| 2006        | GARCIA Paul E        | Haines Company, Inc. |
| 1986        | Garcia P M           | Pacific Bell         |
| 1985        | GARCIA P M           | Pacific Bell         |
| 1980        | Garcia P M           | Pacific Telephone    |
| 1975        | GARCIA P M           | Pacific Telephone    |
| 1963        | Broadway Glen        | Pacific Telephone    |
|             | Reynolds W E         | Pacific Telephone    |
| 1957        | BRICKWEDEL ARTHUR G  | Pacific Telephone    |
|             | Bricklwedel Arthur G | R. L. Polk Co.       |

#### **149 N 5TH ST**

| <u>Year</u> | <u>Uses</u>   | <u>Source</u>     |
|-------------|---------------|-------------------|
| 1957        | BEASWORRICK R | Pacific Telephone |

#### **151 N 5TH ST**

| <u>Year</u> | <u>Uses</u>       | <u>Source</u>        |
|-------------|-------------------|----------------------|
| 2006        | o REYNAGA Maria G | Haines Company, Inc. |

## FINDINGS

| <u>Year</u> | <u>Uses</u>      | <u>Source</u>            |
|-------------|------------------|--------------------------|
| 1991        | HEMANDEZ VIDAL   | PACIFIC BELL WHITE PAGES |
| 1980        | Ashworth John    | Pacific Telephone        |
| 1975        | KEETON ALICE MRS | Pacific Telephone        |
| 1957        | PADILLA PEDRO    | Pacific Telephone        |

### 153 N 5TH ST

| <u>Year</u> | <u>Uses</u>                         | <u>Source</u>  |
|-------------|-------------------------------------|--|
| 2006        | RUIZHERNANDEZ<br>IBARRASIM<br>Maria | Haines Company, Inc.<br>Haines Company, Inc.<br>Haines Company, Inc. |
| 1975        | KUMLER S                            | Pacific Telephone  |
| 1963        | Garcia P M<br>Schwarzbach Jos       | Pacific Telephone<br>Pacific Telephone                               |
| 1957        | ASH GRACE MRS R<br>Ash Grace Mrs r  | Pacific Telephone<br>R. L. Polk Co.                                  |

### 154 N 5TH ST

| <u>Year</u> | <u>Uses</u>       | <u>Source</u>     |
|-------------|-------------------|-------------------|
| 1957        | METCALF ELMER R R | Pacific Telephone |

### 155 N 5TH ST

| <u>Year</u> | <u>Uses</u> | <u>Source</u>     |
|-------------|-------------|-------------------|
| 1957        | GARCIA PAUL | Pacific Telephone |

### 156 N 5TH ST

| <u>Year</u> | <u>Uses</u>                              | <u>Source</u>                          |
|-------------|--|--|
| 2006        | CUENE James                              | Haines Company, Inc.                   |
| 1980        | Williams Dean                            | Pacific Telephone                      |
| 1963        | Estrada Dan S<br>Ogborn Sandra L         | Pacific Telephone<br>Pacific Telephone |
| 1957        | Hays Helen J brdng<br>HAYS HELEN J BRDNG | R. L. Polk Co.<br>Pacific Telephone    |

### 157 N 5TH ST

| <u>Year</u> | <u>Uses</u>                         | <u>Source</u>  |
|-------------|-------------------------------------|--|
| 2006        | VASQUEZAngela<br>V/ MONGE Guadalupe | Haines Company, Inc.<br>Haines Company, Inc.         |
| 1991        | ALLOU TSEHAY<br>PADILLA M           | PACIFIC BELL WHITE PAGES<br>PACIFIC BELL WHITE PAGES |
| 1986        | Mc Carthy Grace G                   | Pacific Bell   |

## FINDINGS

| <u>Year</u> | <u>Uses</u>       | <u>Source</u>     |
|-------------|-------------------|-------------------|
| 1986        | Sanchez Ernesto   | Pacific Bell      |
| 1985        | SANCHEZ EMNESTO   | Pacific Bell      |
|             | MC CARTHY GRACE G | Pacific Bell      |
| 1980        | Jansen L          | Pacific Telephone |
|             | Mc Carthy Grace G | Pacific Telephone |
|             | Williams N        | Pacific Telephone |
| 1975        | DICKENS HATTIE    | Pacific Telephone |
|             | JANSEN L          | Pacific Telephone |
|             | KOSKEY PEARL N    | Pacific Telephone |
|             | TURNDY I          | Pacific Telephone |
| 1963        | Cross Rilla C     | Pacific Telephone |
|             | Jansen Albert A   | Pacific Telephone |
|             | Koskey Pearl N    | Pacific Telephone |
|             | Tabb Jas W III    | Pacific Telephone |

### 159 N 5TH ST

| <u>Year</u> | <u>Uses</u>    | <u>Source</u>     |
|-------------|----------------|-------------------|
| 1957        | GRENMAN CHAS C | Pacific Telephone |
|             | Grenman Chas C | R. L. Polk Co.    |

### 160 N 5TH ST

| <u>Year</u> | <u>Uses</u>         | <u>Source</u>        |
|-------------|---------------------|----------------------|
| 2006        | ANDRADE Jose        | Haines Company, Inc. |
|             | CUELLAS Alejandrina | Haines Company, Inc. |
|             | VEGA Ldia           | Haines Company, Inc. |
| 1986        | Contreras Antonio   | Pacific Bell         |
| 1985        | CONTRERAS ANTONIO   | Pacific Bell         |
|             | LE THANH THU        | Pacific Bell         |
|             | NGUYEN CUONG        | Pacific Bell         |
| 1980        | Go Nz R r           | Pacific Telephone    |
|             | omez ft Imelda      | Pacific Telephone    |
|             | Padilla Luis        | Pacific Telephone    |
| 1975        | COLE SCOTT          | Pacific Telephone    |
|             | LARGO L             | Pacific Telephone    |
|             | TERANISHI KENT D    | Pacific Telephone    |
| 1963        | Calabrese E         | Pacific Telephone    |
|             | Celotti Jos D       | Pacific Telephone    |
|             | Kanechika Arleen    | Pacific Telephone    |
|             | Oja Bruce A         | Pacific Telephone    |



## FINDINGS

| <u>Year</u> | <u>Uses</u>     | <u>Source</u>     |
|-------------|-----------------|-------------------|
| 1963        | Oja Rita M      | Pacific Telephone |
|             | Shirachi Arlene | Pacific Telephone |
|             | Sitton Gary     | Pacific Telephone |
|             | Tanaka Alice K  | Pacific Telephone |
|             | Tanaka Grace Y  | Pacific Telephone |
|             | Tanaka Ted K    | Pacific Telephone |
|             | Yoshida Mildred | Pacific Telephone |
| 1957        | Wright D E      | R. L. Polk Co.    |
|             | WRIGHT D E      | Pacific Telephone |

### 161 N 5TH ST

| <u>Year</u> | <u>Uses</u>          | <u>Source</u>        |
|-------------|----------------------|----------------------|
| 2006        | CROOM Deborah        | Haines Company, Inc. |
| 1975        | CROSS RILLA C        | Pacific Telephone    |
| 1963        | Hollenbeck Emily Mrs | Pacific Telephone    |
| 1957        | DAVENPORT MARGARET A | Pacific Telephone    |

### 162 N 5TH ST

| <u>Year</u> | <u>Uses</u>     | <u>Source</u>     |
|-------------|-----------------|-------------------|
| 1957        | SAKAMOTO JOHN M | Pacific Telephone |

### 163 N 5TH ST

| <u>Year</u> | <u>Uses</u>        | <u>Source</u>            |
|-------------|--------------------|--------------------------|
| 2006        | No Current Listing | Haines Company, Inc.     |
| 1991        | SO QUANG           | PACIFIC BELL WHITE PAGES |
| 1986        | Parce PJ           | Pacific Bell             |
|             | Pearce Raelph M    | Pacific Bell             |
| 1985        | PEARCE RALPH M     | Pacific Bell             |
| 1980        | Jones Lillian      | Pacific Telephone        |
| 1975        | HUBBARD IF         | Pacific Telephone        |
| 1957        | BOUCKE FRIEDA E    | Pacific Telephone        |
|             | Boucke Frieda E    | R. L. Polk Co.           |

### 165 N 5TH ST

| <u>Year</u> | <u>Uses</u>       | <u>Source</u>        |
|-------------|-------------------|----------------------|
| 2006        | CABRERA Bort      | Haines Company, Inc. |
| 1986        | Haro Jose         | Pacific Bell         |
| 1985        | HARO JOSE         | Pacific Bell         |
| 1957        | Gillespie Golda M | R. L. Polk Co.       |
|             | GILLESPIE GOLDA M | Pacific Telephone    |

## FINDINGS

### 167 N 5TH ST

| <u>Year</u> | <u>Uses</u>        | <u>Source</u>        |
|-------------|--------------------|----------------------|
| 2006        | SANDOVAL Juan      | Haines Company, Inc. |
| 1980        | Willoughby Marian  | Pacific Telephone    |
| 1975        | WILLOUGHBY MARIAN  | Pacific Telephone    |
| 1963        | Jenkins Florence M | Pacific Telephone    |
| 1957        | Ol eefe Ann        | R. L. Polk Co.       |
|             | OL KEEFE ANN       | Pacific Telephone    |

### 169 N 5TH ST

| <u>Year</u> | <u>Uses</u>      | <u>Source</u>     |
|-------------|------------------|-------------------|
| 1975        | FARANG BIJAN     | Pacific Telephone |
| 1963        | Cook Edith D Mrs | Pacific Telephone |

### 171 N 5TH ST

| <u>Year</u> | <u>Uses</u>     | <u>Source</u>            |
|-------------|-----------------|--------------------------|
| 1991        | SANDOVAL ARTURO | PACIFIC BELL WHITE PAGES |

### 173 N 5TH ST

| <u>Year</u> | <u>Uses</u>           | <u>Source</u>     |
|-------------|-----------------------|-------------------|
| 1963        | Taylor Van Ness Mrs   | Pacific Telephone |
| 1957        | Taylor Van Ness Mrs r | R. L. Polk Co.    |
|             | TAYLOR VAN NESS MRS R | Pacific Telephone |

### 178 N 5TH ST

| <u>Year</u> | <u>Uses</u> | <u>Source</u>     |
|-------------|-------------|-------------------|
| 1957        | NAVARRO A   | Pacific Telephone |

### 179 N 5TH ST

| <u>Year</u> | <u>Uses</u>                 | <u>Source</u>        |
|-------------|-----------------------------|----------------------|
| 2006        | APARTMENTS                  | Haines Company, Inc. |
|             | AREVALO Iseldae             | Haines Company, Inc. |
|             | DANG Tuan Th I              | Haines Company, Inc. |
|             | LE Suong                    | Haines Company, Inc. |
|             | NGUYEN John                 | Haines Company, Inc. |
|             | SANCHEZ Monica              | Haines Company, Inc. |
| 1986        | Tra Lee                     | Pacific Bell         |
|             | Villarreal S                | Pacific Bell         |
| 1985        | HOANG HIEN                  | Pacific Bell         |
|             | TRINH PHAT                  | Pacific Bell         |
|             | CONTRERAS DAVID & STEPHANIE | Pacific Bell         |

## FINDINGS

| <u>Year</u>   | <u>Uses</u>           | <u>Source</u>     |                |
|---------------|-----------------------|-------------------|----------------|
| 1985          | DUNLAP GARY & DEBRA   | Pacific Bell      |                |
|               | HILYA MARIN           | Pacific Bell      |                |
| 1980          | Tran Quy Nhan         | Pacific Telephone |                |
|               | i Tran Quy T          | Pacific Telephone |                |
|               | Vessels PE            | Pacific Telephone |                |
| 1975          | MEJIA J V             | Pacific Telephone |                |
|               | RONDO JACK K          | Pacific Telephone |                |
|               | SCHIECK KENNETH       | Pacific Telephone |                |
| 1963          | Boardman Elizabeth    | Pacific Telephone |                |
|               | Boardman Henry E      | Pacific Telephone |                |
|               | Carter Blanche L      | Pacific Telephone |                |
|               | Carter Bruce C        | Pacific Telephone |                |
|               | Drummond Marshall Mrs | Pacific Telephone |                |
|               | Ichishita Grace H     | Pacific Telephone |                |
|               | Pyle Christina        | Pacific Telephone |                |
|               | Pyle Evelyn M         | Pacific Telephone |                |
|               | Suto Mas M            | Pacific Telephone |                |
|               | Tanamachi C Y         | Pacific Telephone |                |
|               | 1957                  | Dobie Jim D       | R. L. Polk Co. |
|               |                       | Raggio June D     | R. L. Polk Co. |
|               |                       | Riley La Verle    | R. L. Polk Co. |
| Ruiz Philip r |                       | R. L. Polk Co.    |                |
| Rtiz Raymond  |                       | R. L. Polk Co.    |                |
| Thompson Joan |                       | R. L. Polk Co.    |                |
| Wagner Tom    |                       | R. L. Polk Co.    |                |
| DOBIE JIM D   |                       | Pacific Telephone |                |
| NORMAN MARVIN |                       | Pacific Telephone |                |
| RAGGLO JUNE D |                       | Pacific Telephone |                |
| RILEY ROBT T  |                       | Pacific Telephone |                |
| THOMPSON JOAN |                       | Pacific Telephone |                |
| WAGNER TOM    |                       | Pacific Telephone |                |

### 180 N 5TH ST

| <u>Year</u> | <u>Uses</u>         | <u>Source</u>            |
|-------------|---------------------|--------------------------|
| 1991        | LOYD NANCY & LELAND | PACIFIC BELL WHITE PAGES |

### 184 N 5TH ST

| <u>Year</u> | <u>Uses</u> | <u>Source</u>     |
|-------------|-------------|-------------------|
| 1957        | WOODROW W J | Pacific Telephone |

## FINDINGS

### 187 N 5TH ST

| <u>Year</u> | <u>Uses</u>         | <u>Source</u>     |
|-------------|---------------------|-------------------|
| 1975        | JAMES EFFIE LOU MRS | Pacific Telephone |
| 1963        | James Effie Lou Mrs | Pacific Telephone |
| 1957        | JAMES K(ATHLEEN     | Pacific Telephone |

### 189 N 5TH ST

| <u>Year</u> | <u>Uses</u>        | <u>Source</u>     |
|-------------|--------------------|-------------------|
| 1986        | Slaughter Edward C | Pacific Bell      |
| 1957        | COLV IN LAMON L    | Pacific Telephone |

### 190 N 5TH ST

| <u>Year</u> | <u>Uses</u>  | <u>Source</u>     |
|-------------|--|-------------------|
| 1980        | Public Offices   | Pacific Telephone |
|             | PACIFIC TELEPHONE Contd Business<br>Offices Contd New Service Only Contd<br>North San Jose | Pacific Telephone |
| 1975        | TURNER C L PACIFIC TELEPHONE   | Pacific Telephone |
|             | BOWER J K PACIFIC TELEPHONE  | Pacific Telephone |
| 1963        | Anderson R F Pac Tel & Tel Co The  | Pacific Telephone |
|             | Kulish N A Pac Tel & Tel Co The  | Pacific Telephone |
|             | Mc Cann D P Pac Tel & Tel Co The   | Pacific Telephone |
|             | Mutz Gerald R Pac Tel & Tel Co The   | Pacific Telephone |
|             | PACIFIC TELEPHONE & TELEGRAPH<br>CO THE Business Offices                                   | Pacific Telephone |
|             | San Jose   | Pacific Telephone |
|             | Tanner Edwin S Pac Tel & Tel Co The  | Pacific Telephone |
| 1957        | SIMMONS W E P T & T CO   | Pacific Telephone |
|             | BOEGE FGPT&TCO   | Pacific Telephone |
|             | BURKE R J P T & T CO   | Pacific Telephone |
|             | GRANT C E PT&T CO  | Pacific Telephone |
|             | IMNSAND JOHN F PT&TCO  | Pacific Telephone |
|             | KENCLIELIAN K K P T & T CO   | Pacific Telephone |
|             | K(ULISH N A P T & TR CO  | Pacific Telephone |
|             | PAC TELEPHONE & TELEGRAPH CO<br>THE BUSINESS OFFICE  | Pacific Telephone |
|             | MC CANN D P P T & T CO   | Pacific Telephone |
|             | SMITH J A:P T & T CO   | Pacific Telephone |
|             | Boege F G PT & T Co  | R. L. Polk Co.    |
|             | Burke R J P T & T Co   | R. L. Polk Co.    |
|             | Grant C E PT&T Co  | R. L. Polk Co.    |

## FINDINGS

| <u>Year</u> | <u>Uses</u>   | <u>Source</u>  |
|-------------|---|----------------|
| 1957        | Imsand John F PT&TCo                                | R. L. Polk Co. |
|             | Kenchelian K K P t &T Co                            | R. L. Polk Co. |
|             | Kulish N A P T & T Co                               | R. L. Polk Co. |
|             | Mc Cann DP P T& Tr Co                               | R. L. Polk Co. |
|             | Nordheim T K P T & T Co                             | R. L. Polk Co. |
|             | PAC TELEPHONE & TELEGRAPH CO<br>THE Business Office | R. L. Polk Co. |
|             | Slawson J T P T & T Co                              | R. L. Polk Co. |

### 191 N 5TH ST

| <u>Year</u> | <u>Uses</u>   | <u>Source</u>     |
|-------------|---------------|-------------------|
| 1957        | BALSELLS JOSE | Pacific Telephone |

### 193 N 5TH ST

| <u>Year</u> | <u>Uses</u>             | <u>Source</u>        |
|-------------|-------------------------|----------------------|
| 2006        | FOX Ca Mn               | Haines Company, Inc. |
|             | HARRELL Matt            | Haines Company, Inc. |
| 1975        | BROWNING JEFF           | Pacific Telephone    |
|             | VIRAMONLES JOHNNY       | Pacific Telephone    |
| 1963        | Hernandez Celestina P   | Pacific Telephone    |
|             | Hernandez Jose De Jesus | Pacific Telephone    |
| 1957        | Mito Violet             | R. L. Polk Co.       |
|             | CABUNGAN DOLORES        | Pacific Telephone    |
|             | Cabungan Dolores        | R. L. Polk Co.       |
|             | MITO VIOLET             | Pacific Telephone    |

### 195 N 5TH ST

| <u>Year</u> | <u>Uses</u> | <u>Source</u> |
|-------------|-------------|---------------|
| 1986        | Wylie Ray A | Pacific Bell  |

### N 5th St

#### 204 N 5th St

| <u>Year</u> | <u>Uses</u>      | <u>Source</u>       |
|-------------|------------------|---------------------|
| 2010        | CELULARES AZTECA | EDR Digital Archive |
|             | CELULARES AZTECA | EDR Digital Archive |

#### 207 N 5th St

| <u>Year</u> | <u>Uses</u>          | <u>Source</u>       |
|-------------|----------------------|---------------------|
| 2014        | HANDLON ROBERT SCOTT | EDR Digital Archive |
|             | HANDLON ROBERT SCOTT | EDR Digital Archive |

## FINDINGS

### N 5TH T

#### 39 N 5TH T

| <u>Year</u> | <u>Uses</u>    | <u>Source</u>  |
|-------------|----------------|----------------|
| 1957        | Gattuccio I Dr | R. L. Polk Co. |

### N 5TL

#### 156 N 5TL

| <u>Year</u> | <u>Uses</u> | <u>Source</u>     |
|-------------|-------------|-------------------|
| 1980        | Dies Joe    | Pacific Telephone |

### N 5TN

#### 100 N 5TN

| <u>Year</u> | <u>Uses</u>  | <u>Source</u>     |
|-------------|--------------|-------------------|
| 1980        | Hurt Darla K | Pacific Telephone |

### N 6T

#### 94 N 6T

| <u>Year</u> | <u>Uses</u>    | <u>Source</u>            |
|-------------|----------------|--------------------------|
| 1991        | TELLADO CARLOS | PACIFIC BELL WHITE PAGES |
|             | Tellado Carlos | PACIFIC BELL WHITE PAGES |

### N 6TH

#### 86 N 6TH

| <u>Year</u> | <u>Uses</u>    | <u>Source</u>            |
|-------------|----------------|--------------------------|
| 1991        | OBrien Frank J | PACIFIC BELL WHITE PAGES |
| 1985        | BRIEN FRANK J  | Pacific Bell             |

#### 87 N 6TH

| <u>Year</u> | <u>Uses</u>                      | <u>Source</u>            |
|-------------|----------------------------------|--------------------------|
| 1991        | To An Ngoc MD                    | PACIFIC BELL WHITE PAGES |
| 1980        | Onstead & Hulse Insurance Agency | Pacific Telephone        |
| 1957        | Rosehill David B MD eye spclst   | R. L. Polk Co.           |

#### 98 N 6TH

| <u>Year</u> | <u>Uses</u>  | <u>Source</u>            |
|-------------|--------------|--------------------------|
| 1991        | Vargas Maria | PACIFIC BELL WHITE PAGES |

## FINDINGS

### 101 N 6TH

| <u>Year</u> | <u>Uses</u>    | <u>Source</u>            |
|-------------|----------------|--------------------------|
| 1991        | Cordiano Henry | PACIFIC BELL WHITE PAGES |

### N 6TH ST

#### 87 N 6TH ST

| <u>Year</u> | <u>Uses</u>   | <u>Source</u>            |
|-------------|---|--------------------------|
| 2006        | TO AN N 600 MD  | Haines Company, Inc.     |
| 1991        | TO AN NGOC MD   | PACIFIC BELL WHITE PAGES |
| 1986        | To An Ngoc MD   | Pacific Bell             |
|             | TN D PRECISION  | Pacific Bell             |
| 1985        | TO AN NGOC MD   | Pacific Bell             |
| 1980        | HULSE NORMAN L & CO   | Pacific Telephone        |
|             | JAGGERSINSURANCE AGENCY   | Pacific Telephone        |
|             | LIFECO  | Pacific Telephone        |
|             | Life Department General Agents  | Pacific Telephone        |
|             | PROVIDENT LIFE AND ACCIDENT f<br>INSURANCE COMPANY Accident<br>Department Branch Office j | Pacific Telephone        |
| 1975        | CREST REALTORS  | Pacific Telephone        |
|             | HULSE NORMAN L & CO - 397   | Pacific Telephone        |
|             | ONSTEAD & HULSE INSURANCE<br>AGENCY   | Pacific Telephone        |
| 1963        | Rosehill David B MD eye spclst  | Pacific Telephone        |
|             | Ulanday T MD eye spclst   | Pacific Telephone        |
| 1957        | Sitey J Jay M D   | R. L. Polk Co.           |
|             | Striley JJay Meye espct   | R. L. Polk Co.           |
|             | ROSEHILL DAVID B MD EYE SPCLST  | Pacific Telephone        |

#### 90 N 6TH ST

| <u>Year</u> | <u>Uses</u>   | <u>Source</u>     |
|-------------|---------------|-------------------|
| 1957        | LYNNWOOD HALL | Pacific Telephone |

#### 92 N 6TH ST

| <u>Year</u> | <u>Uses</u>         | <u>Source</u>        |
|-------------|---------------------|----------------------|
| 2006        | No Current Listing  | Haines Company, Inc. |
| 1986        | Guadalupe Hernander | Pacific Bell         |
| 1980        | Gutierrez Roberto S | Pacific Telephone    |
| 1975        | SPENCER HUMBERTO M  | Pacific Telephone    |
|             | RODRIGUEZ ALBERTO   | Pacific Telephone    |

## FINDINGS

| <u>Year</u> | <u>Uses</u>             | <u>Source</u>     |
|-------------|-------------------------|-------------------|
| 1963        | Knight Harry L          | Pacific Telephone |
|             | Johnstone Elizabeth Mrs | Pacific Telephone |
| 1957        | Thompson Leota G        | R. L. Polk Co.    |
|             | THOMPSON LEOTA G        | Pacific Telephone |

### 94 N 6TH ST

| <u>Year</u> | <u>Uses</u>         | <u>Source</u>        |
|-------------|---------------------|----------------------|
| 2006        | MARTINEZReyna       | Haines Company, Inc. |
| 1986        | Torres Jose         | Pacific Bell         |
|             | Rodriquez Ernasto M | Pacific Bell         |
| 1985        | TORRES JOSE         | Pacific Bell         |
|             | RODRIQUEZ ERNESTO M | Pacific Bell         |
| 1963        | Corr Chas E         | Pacific Telephone    |
| 1957        | Nixon Thos P        | R. L. Polk Co.       |
|             | Heseman Jas C       | R. L. Polk Co.       |
|             | HESEMAN JAS C       | Pacific Telephone    |
|             | NIXON THOS P        | Pacific Telephone    |

### 96 N 6TH ST

| <u>Year</u> | <u>Uses</u>        | <u>Source</u>     |
|-------------|--------------------|-------------------|
| 1986        | Lippenberger David | Pacific Bell      |
| 1985        | LIPPENBERGER DAVID | Pacific Bell      |
| 1980        | Quintero John R    | Pacific Telephone |
| 1975        | ANDERSON CESAR     | Pacific Telephone |
| 1957        | PIRO JOHN R        | Pacific Telephone |
|             | Piro John r        | R. L. Polk Co.    |

### 98 N 6TH ST

| <u>Year</u> | <u>Uses</u>  | <u>Source</u>            |
|-------------|--------------|--------------------------|
| 2006        | BROWNL       | Haines Company, Inc.     |
| 1991        | VARGAS MARIA | PACIFIC BELL WHITE PAGES |
| 1963        | Rendon Mary  | Pacific Telephone        |
| 1957        | Rendon Mary  | R. L. Polk Co.           |
|             | RENDON MARY  | Pacific Telephone        |

### N 6th St

#### 99 N 6th St

| <u>Year</u> | <u>Uses</u> | <u>Source</u>       |
|-------------|-------------|---------------------|
| 2014        | NAIL N JOY  | EDR Digital Archive |



## FINDINGS

| <u>Year</u> | <u>Uses</u>       | <u>Source</u>       |
|-------------|-------------------|---------------------|
| 2014        | GUERRERO NICK CPA | EDR Digital Archive |
|             | NAIL N JOY        | EDR Digital Archive |
|             | GUERRERO NICK CPA | EDR Digital Archive |
| 2010        | GUERRERO NICK CPA | EDR Digital Archive |
|             | MIND & BEAUTY     | EDR Digital Archive |
|             | GUERRERO NICK CPA | EDR Digital Archive |
|             | MIND & BEAUTY     | EDR Digital Archive |

### **N 6TH ST**

#### **99 N 6TH ST**

| <u>Year</u> | <u>Uses</u>                        | <u>Source</u>     |
|-------------|------------------------------------|-------------------|
| 1986        | Pham An Thi pediattrn              | Pacific Bell      |
|             | GUERRERO NICK INCOME TAX SERVICE   | Pacific Bell      |
|             | GUERRERO NICK IMMIGRATION SERVICES | Pacific Bell      |
| 1985        | P PHAM AN THI PEDIATRCN            | Pacific Bell      |
|             | GUERRERO NICK INCOME TAX SERVICE   | Pacific Bell      |
|             | GUERRERO NICK-IMMIGRATION SERVICES | Pacific Bell      |
| 1980        | Le Chic Hair Designs               | Pacific Telephone |
|             | Guerrero Nick Income Tax Service   | Pacific Telephone |
| 1975        | TUCKER ERIC C MD                   | Pacific Telephone |
| 1963        | Dimock Owen D Jr DDS               | Pacific Telephone |
|             | Dimock O D Dr                      | Pacific Telephone |
| 1957        | Zappelli Adolph J MD               | R. L. Polk Co.    |
|             | ZAPPELLI ADOLPH J MD               | Pacific Telephone |

#### **101 N 6TH ST**

| <u>Year</u> | <u>Uses</u>        | <u>Source</u>            |
|-------------|--------------------|--------------------------|
| 2006        | No Current Listing | Haines Company, Inc.     |
| 1991        | CORDIANO HENRY     | PACIFIC BELL WHITE PAGES |
| 1975        | SWINDELL CHAS H    | Pacific Telephone        |
| 1963        | OConnell Bobbie    | Pacific Telephone        |
|             | Zuber Sally        | Pacific Telephone        |
| 1957        | PLAT GASTON R      | Pacific Telephone        |

## FINDINGS

### 104 N 6TH ST

| <u>Year</u> | <u>Uses</u>           | <u>Source</u>     |
|-------------|-----------------------|-------------------|
| 1980        | Smedberg Axel & Donna | Pacific Telephone |

### 114 N 6TH ST

| <u>Year</u> | <u>Uses</u>                      | <u>Source</u>     |
|-------------|----------------------------------|-------------------|
| 1957        | Carole Joyce Shiop girls dresses | R. L. Polk Co.    |
|             | CAROLE-JOYCE SHOP GIRL S DRESSES | Pacific Telephone |

### N 6th St

#### 137 N 6th St

| <u>Year</u> | <u>Uses</u>                | <u>Source</u>       |
|-------------|----------------------------|---------------------|
| 2010        | THAYER MECHANICAL RESIDENT | EDR Digital Archive |
|             | THAYER MECHANICAL RESIDENT | EDR Digital Archive |

### S 4

#### 1 S 4

| <u>Year</u> | <u>Uses</u>  | <u>Source</u>     |
|-------------|--------------|-------------------|
| 1980        | Grd Thl Os A | Pacific Telephone |
|             | dhma         | Pacific Telephone |

#### 8 S 4

| <u>Year</u> | <u>Uses</u>       | <u>Source</u>     |
|-------------|-------------------|-------------------|
| 1980        | Peddy Milton T Jr | Pacific Telephone |

### S 4 S

#### 1 S 4 S

| <u>Year</u> | <u>Uses</u>     | <u>Source</u>            |
|-------------|-----------------|--------------------------|
| 1991        | M iee Taynekia  | PACIFIC BELL WHITE PAGES |
|             | dhayitan Eric H | PACIFIC BELL WHITE PAGES |

#### 7 S 4 S

| <u>Year</u> | <u>Uses</u>   | <u>Source</u>     |
|-------------|---------------|-------------------|
| 1980        | Kravitz Len R | Pacific Telephone |

## FINDINGS

### **S 4 ALAMO OR 2**

#### **6 S 4 ALAMO OR 2**

| <u>Year</u> | <u>Uses</u>           | <u>Source</u>            |
|-------------|-----------------------|--------------------------|
| 1991        | omsy Rayy L           | PACIFIC BELL WHITE PAGES |
|             | Ramsey Michael & Mary | PACIFIC BELL WHITE PAGES |

### **S 4 CALERO AV 2**

#### **8 S 4 CALERO AV 2**

| <u>Year</u> | <u>Uses</u> | <u>Source</u>     |
|-------------|-------------|-------------------|
| 1980        | Ravithis KJ | Pacific Telephone |

### **S 4 CHESTNUT**

#### **9 S 4 CHESTNUT**

| <u>Year</u> | <u>Uses</u>   | <u>Source</u>     |
|-------------|---------------|-------------------|
| 1980        | STROM WEX INC | Pacific Telephone |

### **S 4 ESSAN AONIR**

#### **1 S 4 ESSAN AONIR**

| <u>Year</u> | <u>Uses</u>     | <u>Source</u> |
|-------------|-----------------|---------------|
| 1986        | Rodriguez Miuel | Pacific Bell  |
|             | N odrigt M      | Pacific Bell  |

### **S 4 HEND ERSN AV ENAL S**

#### **9 S 4 HEND ERSN AV ENAL S**

| <u>Year</u> | <u>Uses</u>   | <u>Source</u>     |
|-------------|---------------|-------------------|
| 1980        | Allard Gordon | Pacific Telephone |

### **S 4 HENDERSON AV SUNYVL**

#### **9 S 4 HENDERSON AV SUNYVL**

| <u>Year</u> | <u>Uses</u>         | <u>Source</u>     |
|-------------|---------------------|-------------------|
| 1980        | Parnell Rot C & S M | Pacific Telephone |

## FINDINGS

### **S 4 HOBSON**

#### **3 S 4 HOBSON**

| <u>Year</u> | <u>Uses</u> | <u>Source</u>     |
|-------------|-------------|-------------------|
| 1980        | Giordano M  | Pacific Telephone |

### **S 4 NILTH**

#### **1 S 4 NILTH**

| <u>Year</u> | <u>Uses</u>      | <u>Source</u>  |
|-------------|------------------|----------------|
| 1957        | Amezcuca Aurelio | R. L. Polk Co. |

### **S 4 RENT SMET A**

#### **9 S 4 RENT SMET A**

| <u>Year</u> | <u>Uses</u> | <u>Source</u>     |
|-------------|-------------|-------------------|
| 1980        | Hogaen Paul | Pacific Telephone |

### **S 4 SCAR IETN AVC ET**

#### **2 S 4 SCAR IETN AVC ET**

| <u>Year</u> | <u>Uses</u>   | <u>Source</u>  |
|-------------|---------------|----------------|
| 1957        | Kings Acr Inc | R. L. Polk Co. |

### **S 4 SIINNYSIDOI AV SI**

#### **1 S 4 SIINNYSIDOI AV SI**

| <u>Year</u> | <u>Uses</u> | <u>Source</u>     |
|-------------|-------------|-------------------|
| 1980        | Lampkin W   | Pacific Telephone |

### **S 4 SUNERRY D L**

#### **3 S 4 SUNERRY D L**

| <u>Year</u> | <u>Uses</u> | <u>Source</u>            |
|-------------|-------------|--------------------------|
| 1991        | Gomez Mary  | PACIFIC BELL WHITE PAGES |

### **S 4 WAOTLYNN WY CPRTSO**

#### **9 S 4 WAOTLYNN WY CPRTSO**

| <u>Year</u> | <u>Uses</u>   | <u>Source</u>     |
|-------------|---------------|-------------------|
| 1980        | Le Suer Craig | Pacific Telephone |

## FINDINGS

### **S 4 WIW**

#### **4 S 4 WIW**

| <u>Year</u> | <u>Uses</u>           | <u>Source</u>  |
|-------------|-----------------------|----------------|
| 1957        | King John Dr vetnrian | R. L. Polk Co. |

### **S 4 WOOTARD**

#### **1 S 4 WOOTARD**

| <u>Year</u> | <u>Uses</u>       | <u>Source</u>     |
|-------------|-------------------|-------------------|
| 1980        | Steiandrf Barbara | Pacific Telephone |

### **S 4 ZCYPREES RIDGE**

#### **2 S 4 ZCYPREES RIDGE**

| <u>Year</u> | <u>Uses</u> | <u>Source</u> |
|-------------|-------------|---------------|
| 1986        | Ce F Coro   | Pacific Bell  |
|             | C Chm Irc P | Pacific Bell  |

### **S 4TH**

#### **4 S 4TH**

| <u>Year</u> | <u>Uses</u>      | <u>Source</u>  |
|-------------|------------------|----------------|
| 1957        | Anderson Elmer W | R. L. Polk Co. |

#### **8 S 4TH**

| <u>Year</u> | <u>Uses</u> | <u>Source</u>  |
|-------------|-------------|----------------|
| 1957        | Shaves Tom  | R. L. Polk Co. |

### **S 4TH ST**

#### **1 S 4TH ST**

| <u>Year</u> | <u>Uses</u> | <u>Source</u> |
|-------------|-------------|---------------|
| 1986        | KISSEL M    | Pacific Bell  |

#### **4 S 4TH ST**

| <u>Year</u> | <u>Uses</u> | <u>Source</u> |
|-------------|-------------|---------------|
| 1986        | SStkt P     | Pacific Bell  |

## FINDINGS

### **S 5TH ST**

#### **112 S 5TH ST**

| <b><u>Year</u></b> | <b><u>Uses</u></b> | <b><u>Source</u></b> |
|--------------------|--------------------|----------------------|
| 1957               | Bailey DB r        | R. L. Polk Co.       |

#### **177 S 5TH ST**

| <b><u>Year</u></b> | <b><u>Uses</u></b> | <b><u>Source</u></b> |
|--------------------|--------------------|----------------------|
| 1980               | Su Lan Wood Works  | Pacific Telephone    |

### **SANTA CLARA ST E**

#### **125 SANTA CLARA ST E**

| <b><u>Year</u></b> | <b><u>Uses</u></b> | <b><u>Source</u></b> |
|--------------------|--------------------|----------------------|
| 1960               | State Book Shop    | R. L. Polk Co.       |

#### **126 SANTA CLARA ST E**

| <b><u>Year</u></b> | <b><u>Uses</u></b>        | <b><u>Source</u></b>           |
|--------------------|---------------------------|--------------------------------|
| 2000               | SHENTony                  | Haines & Company               |
| 1970               | Vacant                    | R. L. Polk & Co.               |
| 1966               | EAGLE INN TAVERN          | R. L. Polk & Co.               |
| 1960               | Eagle Inn tavern          | R. L. Polk Co.                 |
| 1955               | Eagle Inn tavern          | R. L. Polk Co.                 |
| 1950               | Eagle Inn                 | R. L. Polk & Co.               |
| 1940               | c Hatch & Vatnone liquors | R. L. Polk & Co.               |
| 1935               | Norton S J baker          | R. L. Polk & Co. of California |
| 1930               | Vacant                    | R. L. Polk & Co. of California |

#### **128 SANTA CLARA ST E**

| <b><u>Year</u></b> | <b><u>Uses</u></b>       | <b><u>Source</u></b>           |
|--------------------|--------------------------|--------------------------------|
| 1975               | Vacant                   | Pacific Telephone              |
| 1970               | Vacant                   | R. L. Polk & Co.               |
| 1966               | VACANT                   | R. L. Polk & Co.               |
| 1960               | Vacant                   | R. L. Polk Co.                 |
| 1955               | Bouckhout John B int dec | R. L. Polk Co.                 |
| 1950               | Bouckout J B shop        | R. L. Polk & Co.               |
| 1945               | Vacant                   | R. L. Polk Co.                 |
| 1940               | Y M I Hall               | R. L. Polk & Co.               |
| 1930               | Vacant                   | R. L. Polk & Co. of California |

## FINDINGS

### 130 SANTA CLARA ST E

| <u>Year</u> | <u>Uses</u>                              | <u>Source</u>  |
|-------------|--|--|
| 2000        | HOLLYWOOD ROCK INC HOLLYWOOD ROCK        | Haines & Company   |
| 1975        | Eagle Inn Tavern                         | Pacific Telephone  |
| 1970        | Eagle Inn Tavern                         | R. L. Polk & Co.   |
| 1966        | CHARLIES LIQUORS                         | R. L. Polk & Co.   |
| 1960        | Chrlies Liquors                          | R. L. Polk Co.   |
| 1955        | OBriens Liquors                          | R. L. Polk Co.   |
| 1950        | Cribari Mary Mrs<br>liquors              | R. L. Polk & Co.<br>R. L. Polk & Co.                             |
| 1945        | Cribari P A liquors                      | R. L. Polk Co.   |
| 1940        | Cribari P A liquors                      | R. L. Polk & Co.   |
| 1935        | Del Grande Louis fruit                   | R. L. Polk & Co. of California                                   |
| 1930        | Henning Louis meats<br>Valente Santo gro | R. L. Polk & Co. of California<br>R. L. Polk & Co. of California |

### 132 SANTA CLARA ST E

| <u>Year</u> | <u>Uses</u>                                  | <u>Source</u>                        |
|-------------|--|--------------------------------------|
| 2000        | NO CURRENT LISTING                           | Haines & Company                     |
| 1975        | Vacant                                       | Pacific Telephone                    |
| 1970        | Vacant                                       | R. L. Polk & Co.                     |
| 1966        | DOMINGUEZ JOSEPH V<br>CRIBARI ROOMS LODGINGS | R. L. Polk & Co.<br>R. L. Polk & Co. |
| 1960        | Cribari Rooms                                | R. L. Polk Co.                       |
| 1955        | K & J Rooming House<br>Adams Jean Mrs        | R. L. Polk Co.<br>R. L. Polk Co.     |
| 1950        | Vacant                                       | R. L. Polk & Co.                     |
| 1940        | Field Kathryn Mrs                            | R. L. Polk & Co.                     |
| 1935        | Vacant                                       | R. L. Polk & Co. of California       |
| 1930        | Henning Louis                                | R. L. Polk & Co. of California       |
| 1925        | Smith U W                                    | R. L. Polk Co. of California         |
| 1922        | Osborne Mrs Anita                            | R. L. Polk Co.                       |

### 134 SANTA CLARA ST E

| <u>Year</u> | <u>Uses</u>          | <u>Source</u>     |
|-------------|----------------------|-------------------|
| 2000        | SINGHH               | Haines & Company  |
| 1975        | Adult Books & Movies | Pacific Telephone |
| 1970        | Vacant               | R. L. Polk & Co.  |
| 1966        | NEW AMERICAN FISH CO | R. L. Polk & Co.  |

## FINDINGS

| <u>Year</u> | <u>Uses</u>                | <u>Source</u>                  |
|-------------|----------------------------|--------------------------------|
| 1960        | Lemus Jwlr                 | R. L. Polk Co.                 |
| 1955        | Saras Cafe                 | R. L. Polk Co.                 |
| 1950        | Romito Tony restr          | R. L. Polk & Co.               |
| 1945        | Mannina J J restr          | R. L. Polk Co.                 |
| 1940        | Assimopoulos Anthony restr | R. L. Polk & Co.               |
| 1935        | Seaburg Jos restr          | R. L. Polk & Co. of California |
| 1930        | Vaggione Caesar jwlr       | R. L. Polk & Co. of California |

### 136 SANTA CLARA ST E

| <u>Year</u> | <u>Uses</u>    | <u>Source</u>                  |
|-------------|----------------|--------------------------------|
| 1935        | Becker W C gro | R. L. Polk & Co. of California |
| 1930        | Vacant         | R. L. Polk & Co. of California |

### 138 SANTA CLARA ST E

| <u>Year</u> | <u>Uses</u>                 | <u>Source</u>                  |
|-------------|-----------------------------|--------------------------------|
| 2000        | BEZDJIANJoseph              | Haines & Company               |
| 1975        | Vacant                      | Pacific Telephone              |
| 1970        | National Discount Furniture | R. L. Polk & Co.               |
| 1966        | KRAGEN AUTO SUPPLY          | R. L. Polk & Co.               |
| 1960        | Kragen Auto Sup             | R. L. Polk Co.                 |
| 1955        | Kragen Auto Sup             | R. L. Polk Co.                 |
| 1950        | Graves Donald meats         | R. L. Polk & Co.               |
|             | Bayshore Mkt gro            | R. L. Polk & Co.               |
| 1945        | Biazzl Saml gro             | R. L. Polk Co.                 |
|             | Arnold J M meats            | R. L. Polk Co.                 |
| 1940        | Biazzl Saml gro             | R. L. Polk & Co.               |
| 1935        | Lawrence Milton             | R. L. Polk & Co. of California |
|             | Cahoon H D                  | R. L. Polk & Co. of California |
| 1930        | Baker J A                   | R. L. Polk & Co. of California |
| 1925        | Mc Afee Apts                | R. L. Polk Co. of California   |
|             | Mc Afee I H                 | R. L. Polk Co. of California   |
| 1922        | Peters P L                  | R. L. Polk Co.                 |
|             | a Fessler G S               | R. L. Polk Co.                 |
|             | c Fetzer A W                | R. L. Polk Co.                 |
|             | c OBrien A D                | R. L. Polk Co.                 |
|             | Hdye Craig                  | R. L. Polk Co.                 |



## FINDINGS

### 140 SANTA CLARA ST E

| <u>Year</u>         | <u>Uses</u>       | <u>Source</u>     |
|---------------------|-------------------|-------------------|
| 2000                | REEDEOJeff        | Haines & Company  |
|                     | SMITH Phrlrp J    | Haines & Company  |
| 1975                | Rivera Pascual    | Pacific Telephone |
|                     | Colvin Geo        | Pacific Telephone |
|                     | Case James H      | Pacific Telephone |
|                     | Rivera Rafael     | Pacific Telephone |
|                     | Haman Henry       | Pacific Telephone |
|                     | Sanders Greg      | Pacific Telephone |
|                     | Guinn David       | Pacific Telephone |
|                     | Ecklund Norma     | Pacific Telephone |
|                     | Vacant            | Pacific Telephone |
|                     | Apartments        | Pacific Telephone |
|                     | Mahan Randall     | Pacific Telephone |
|                     | Mathers Bonnie    | Pacific Telephone |
|                     | Santos Natividad  | Pacific Telephone |
|                     | 1970              | Apartments        |
| Winters Grace       |                   | R. L. Polk & Co.  |
| Villauerea Victor   |                   | R. L. Polk & Co.  |
| Santos Natividad    |                   | R. L. Polk & Co.  |
| Garfield Thos       |                   | R. L. Polk & Co.  |
| Taylor Joseph       |                   | R. L. Polk & Co.  |
| Mc Shepard Rhoen    |                   | R. L. Polk & Co.  |
| Ramos Nancy Mrs     |                   | R. L. Polk & Co.  |
| Garcia Rose Mrs     |                   | R. L. Polk & Co.  |
| La Torre Jose A     |                   | R. L. Polk & Co.  |
| Vacant              |                   | R. L. Polk & Co.  |
| Hughes Florence Mrs |                   | R. L. Polk & Co.  |
| Isquiedro Allende   |                   | R. L. Polk & Co.  |
| 1966                |                   | APARTMENTS        |
|                     | BRABIN CHARLES    | R. L. Polk & Co.  |
|                     | LINMAN SUNNIE MRS | R. L. Polk & Co.  |
|                     | VACANT            | R. L. Polk & Co.  |
|                     | TROTTER HAZEL     | R. L. Polk & Co.  |
|                     | BAILEY EMERY A    | R. L. Polk & Co.  |
|                     | HERRERA RAY       | R. L. Polk & Co.  |
|                     | EASTRIDGE RAY W   | R. L. Polk & Co.  |
| VACANT              | R. L. Polk & Co.  |                   |

## FINDINGS

| <u>Year</u>        | <u>Uses</u>        | <u>Source</u>    |                  |
|--------------------|--------------------|------------------|------------------|
| 1966               | HAWKINS JAY P      | R. L. Polk & Co. |                  |
|                    | VACANT 10 11       | R. L. Polk & Co. |                  |
|                    | DE FRANCO JOSEPH   | R. L. Polk & Co. |                  |
| 1960               | Vacant             | R. L. Polk Co.   |                  |
|                    | Street continued   | R. L. Polk Co.   |                  |
|                    | Apartments         | R. L. Polk Co.   |                  |
|                    | Miranda Frank      | R. L. Polk Co.   |                  |
|                    | Linman Sunnie Mrs  | R. L. Polk Co.   |                  |
|                    | Moreno Clara E Mrs | R. L. Polk Co.   |                  |
|                    | Alexander Rose Mrs | R. L. Polk Co.   |                  |
|                    | Bailey Emery A     | R. L. Polk Co.   |                  |
|                    | Koker Donald F     | R. L. Polk Co.   |                  |
|                    | Hodges Lillian Mrs | R. L. Polk Co.   |                  |
|                    | Koker Wm E         | R. L. Polk Co.   |                  |
|                    | Vacant             | R. L. Polk Co.   |                  |
|                    | Alexander Margt    | R. L. Polk Co.   |                  |
|                    | Carrasco Dora      | R. L. Polk Co.   |                  |
|                    | 1955               | Apartments       | R. L. Polk Co.   |
|                    |                    | Marquis Izie M   | R. L. Polk Co.   |
| Linman Sunnie Mrs  |                    | R. L. Polk Co.   |                  |
| Phillips Donald    |                    | R. L. Polk Co.   |                  |
| Coy Edmund S       |                    | R. L. Polk Co.   |                  |
| Bailey Emerald A   |                    | R. L. Polk Co.   |                  |
| Thompson Lillian H |                    | R. L. Polk Co.   |                  |
| Thomson Gilbert    |                    | R. L. Polk Co.   |                  |
| Myers Louis M      |                    | R. L. Polk Co.   |                  |
| Vacant             |                    | R. L. Polk Co.   |                  |
| Kenedy Allene      |                    | R. L. Polk Co.   |                  |
| Brijon Carmelo     |                    | R. L. Polk Co.   |                  |
| Bowesby Tipton L   |                    | R. L. Polk Co.   |                  |
| 1950               |                    | Barnett J E      | R. L. Polk & Co. |
|                    | Boock W H          | R. L. Polk & Co. |                  |
|                    | Botelho R D        | R. L. Polk & Co. |                  |
|                    | Davenport W H      | R. L. Polk & Co. |                  |
|                    | Foster J D         | R. L. Polk & Co. |                  |
|                    | Gillespie Jas      | R. L. Polk & Co. |                  |
|                    | Hall Theo          | R. L. Polk & Co. |                  |
|                    | Hollingshead W M   | R. L. Polk & Co. |                  |

## FINDINGS

| <u>Year</u> | <u>Uses</u>          | <u>Source</u>                  |
|-------------|----------------------|--------------------------------|
| 1950        | Johnston R L         | R. L. Polk & Co.               |
|             | Stanley J E jr       | R. L. Polk & Co.               |
|             | Arellano P L         | R. L. Polk & Co.               |
| 1945        | Abila H M            | R. L. Polk Co.                 |
|             | Brewer F H           | R. L. Polk Co.                 |
|             | Hodges J C           | R. L. Polk Co.                 |
|             | Johnson R L          | R. L. Polk Co.                 |
|             | Kost Evelyn          | R. L. Polk Co.                 |
|             | Mc Intosh R A        | R. L. Polk Co.                 |
|             |                      |                                |
| 1935        | Creffield W R bakery | R. L. Polk & Co. of California |
| 1930        | Johnson Bros notions | R. L. Polk & Co. of California |

### 142 SANTA CLARA ST E

| <u>Year</u> | <u>Uses</u>          | <u>Source</u>     |
|-------------|----------------------|-------------------|
| 2000        | KENNEDYL             | Haines & Company  |
|             | PARMELEERuby J       | Haines & Company  |
|             | WESTENSKOWKen J      | Haines & Company  |
| 1975        | Smith Apartments     | Pacific Telephone |
|             | AArguello Walter E   | Pacific Telephone |
|             | B Mc Devitt Isabel M | Pacific Telephone |
|             | C Harrison Rex       | Pacific Telephone |
|             | D Smith R E          | Pacific Telephone |
|             | E Morrow Mellita     | Pacific Telephone |
|             | FBustamonte Serapio  | Pacific Telephone |
|             | GTaylor Lester       | Pacific Telephone |
|             | H Powell Geo         | Pacific Telephone |
|             | KLamira Opal         | Pacific Telephone |
| 1970        | El Nueve Apartments  | R. L. Polk & Co.  |
|             | Booth Lola           | R. L. Polk & Co.  |
|             | Mc Devitt Isabel M   | R. L. Polk & Co.  |
|             | Colvin Geo           | R. L. Polk & Co.  |
|             | Smith M M            | R. L. Polk & Co.  |
|             | Baker Fredk          | R. L. Polk & Co.  |
|             | Smith Lee            | R. L. Polk & Co.  |
|             | Smith Mary E         | R. L. Polk & Co.  |
|             | Grotjan Della        | R. L. Polk & Co.  |
|             | Silva Angel          | R. L. Polk & Co.  |
| 1966        | EL NUEVE APARTMENTS  | R. L. Polk & Co.  |
|             | BOOTH LULA M MRS     | R. L. Polk & Co.  |

## FINDINGS

| <u>Year</u>            | <u>Uses</u>                     | <u>Source</u>       |
|------------------------|---------------------------------|---------------------|
| 1966                   | MC DEVITT ISABEL M              | R. L. Polk & Co.    |
|                        | EVENSTON CAROL                  | R. L. Polk & Co.    |
|                        | CAUANNEY THOS                   | R. L. Polk & Co.    |
|                        | GARD KATHLEEN                   | R. L. Polk & Co.    |
|                        | SMITH TONY                      | R. L. Polk & Co.    |
|                        | JANZ HERMAN                     | R. L. Polk & Co.    |
|                        | MORALES PAUL E                  | R. L. Polk & Co.    |
| 1960                   | BREWER BETTY J                  | R. L. Polk & Co.    |
|                        | EI Nueve Apartments Hall Ruth O | R. L. Polk Co.      |
|                        | A Booth Lulu M Mrs              | R. L. Polk Co.      |
|                        | B Mc Devitt Isabel M            | R. L. Polk Co.      |
|                        | C Archdale Leslie               | R. L. Polk Co.      |
|                        | D Vacant                        | R. L. Polk Co.      |
|                        | E Gregg Geo                     | R. L. Polk Co.      |
|                        | F Castillo Frank                | R. L. Polk Co.      |
|                        | G Langarica Alfonzo             | R. L. Polk Co.      |
|                        | H Campbell Marie Mrs            | R. L. Polk Co.      |
|                        | K Vacant                        | R. L. Polk Co.      |
|                        | Street continued                | R. L. Polk Co.      |
|                        | 1955                            | EI Nueve Apartments |
| A Booth Lulu M Mrs mgr |                                 | R. L. Polk Co.      |
| B Brader David N       |                                 | R. L. Polk Co.      |
| C Neiderhoff Philip W  |                                 | R. L. Polk Co.      |
| D Keith Marshall       |                                 | R. L. Polk Co.      |
| E No return            |                                 | R. L. Polk Co.      |
| F Barnes Wm R          |                                 | R. L. Polk Co.      |
| G Mac Donald Kenneth   |                                 | R. L. Polk Co.      |
| H Makie Edw            |                                 | R. L. Polk Co.      |
| K Snyder Paul          |                                 | R. L. Polk Co.      |
| 1950                   | EI Nueve Apartments             | R. L. Polk & Co.    |
|                        | Chambers Bernice                | R. L. Polk & Co.    |
|                        | Cox Helen M                     | R. L. Polk & Co.    |
|                        | Felix Donald                    | R. L. Polk & Co.    |
|                        | Guthrie Jas                     | R. L. Polk & Co.    |
|                        | Kropp J P                       | R. L. Polk & Co.    |
|                        | Mc Donald A T                   | R. L. Polk & Co.    |
|                        | Mc Rea E L Mrs                  | R. L. Polk & Co.    |
| Mc Rea W B             | R. L. Polk & Co.                |                     |

## FINDINGS

| <u>Year</u> | <u>Uses</u>          | <u>Source</u>                  |
|-------------|----------------------|--------------------------------|
| 1950        | Morphew W W          | R. L. Polk & Co.               |
| 1945        | El Nueve Apartments  | R. L. Polk Co.                 |
|             | Biazzi Saml          | R. L. Polk Co.                 |
|             | Burns W J            | R. L. Polk Co.                 |
|             | Chambers Bernice     | R. L. Polk Co.                 |
|             | Jaca Raymond         | R. L. Polk Co.                 |
|             | Mc Rea E L Mrs       | R. L. Polk Co.                 |
|             | Meglin Viola Mrs     | R. L. Polk Co.                 |
|             | Smith R L            | R. L. Polk Co.                 |
|             | Tinsen A M Mrs       | R. L. Polk Co.                 |
| 1940        | Arlington Apartments | R. L. Polk & Co.               |
|             | Birken Fern Mrs      | R. L. Polk & Co.               |
|             | Paine Gladys Mrs     | R. L. Polk & Co.               |
|             | Vote R E             | R. L. Polk & Co.               |
|             | Walheim Louis        | R. L. Polk & Co.               |
| 1935        | Arlington Apartments | R. L. Polk & Co. of California |
|             | Miller Mary A Mrs    | R. L. Polk & Co. of California |
|             | Perfetto Chas        | R. L. Polk & Co. of California |
|             | Perroton P           | R. L. Polk & Co. of California |
|             | Mullen Judge         | R. L. Polk & Co. of California |
|             | Riam R D             | R. L. Polk & Co. of California |
| 1930        | ARLINGTON APARTMENTS | R. L. Polk & Co. of California |
|             | Anderson Wm          | R. L. Polk & Co. of California |
|             | Elliott A E          | R. L. Polk & Co. of California |
|             | Gessell Lester       | R. L. Polk & Co. of California |
|             | Gwynn John           | R. L. Polk & Co. of California |
|             | Gwynn W R            | R. L. Polk & Co. of California |
|             | Helms Bert           | R. L. Polk & Co. of California |
|             | Preston E J          | R. L. Polk & Co. of California |
|             | Preston Eva          | R. L. Polk & Co. of California |
|             | Spitts Frank         | R. L. Polk & Co. of California |
| 1925        | Del Rey Apts         | R. L. Polk Co. of California   |
|             | Waters Mrs E J       | R. L. Polk Co. of California   |
| 1922        | Del Ray Apts         | R. L. Polk Co.                 |
|             | Waters Mrs E J       | R. L. Polk Co.                 |

### 144 SANTA CLARA ST E

| <u>Year</u> | <u>Uses</u>        | <u>Source</u>    |
|-------------|--------------------|------------------|
| 2000        | PARIS BEAUTY SALON | Haines & Company |

## FINDINGS

| <u>Year</u> | <u>Uses</u>                 | <u>Source</u>                  |
|-------------|-----------------------------|--------------------------------|
| 1975        | Play Boy Cigar Store        | Pacific Telephone              |
| 1970        | Play Boy Cigar Store        | R. L. Polk & Co.               |
| 1966        | PLAY BOY CIGAR STORE        | R. L. Polk & Co.               |
| 1960        | Save U Clns                 | R. L. Polk Co.                 |
| 1955        | Save U Cleaners             | R. L. Polk Co.                 |
| 1950        | Leal Leonard baker          | R. L. Polk & Co.               |
| 1945        | Russell L E Mrs beauty shop | R. L. Polk Co.                 |
| 1940        | Rueda Ann beauty shop       | R. L. Polk & Co.               |
| 1935        | Vacant                      | R. L. Polk & Co. of California |
| 1930        | Krok Gust baker             | R. L. Polk & Co. of California |

### 147 SANTA CLARA ST E

| <u>Year</u> | <u>Uses</u>  | <u>Source</u>  |
|-------------|--|--|
| 2000        | GEORQE SAUNDERS CHEVRON STND<br>RD SAUNDERS GEORGE CHEVRON<br>FOURTH SANTA CLARA CHEVRON<br>CHEVRON STATIONS | Haines & Company<br>Haines & Company<br>Haines & Company |
| 1975        | Standard Stations Inc  | Pacific Telephone  |

### 148 SANTA CLARA ST E

| <u>Year</u> | <u>Uses</u>  | <u>Source</u>  |
|-------------|--|--|
| 2000        | CANNCOPY PRINT<br>DONNELLY Roger                     | Haines & Company<br>Haines & Company                             |
| 1975        | State Grocery  | Pacific Telephone  |
| 1970        | State Grocery  | R. L. Polk & Co.   |
| 1966        | STATE GROCERY  | R. L. Polk & Co.   |
| 1960        | State Geo  | R. L. Polk Co.   |
| 1955        | State Gro  | R. L. Polk Co.   |
| 1950        | Gong Jack gro  | R. L. Polk & Co.   |
| 1945        | Yaramie Peter fruits<br>Kong Dick meats              | R. L. Polk Co.<br>R. L. Polk Co.                                 |
| 1940        | Vacant   | R. L. Polk & Co.   |
| 1935        | Rearick Lee Printing Co<br>1/2 De Sendo Michl barber | R. L. Polk & Co. of California<br>R. L. Polk & Co. of California |
| 1930        | Vacant   | R. L. Polk & Co. of California                                   |

### 149 SANTA CLARA ST E

| <u>Year</u> | <u>Uses</u>      | <u>Source</u>                  |
|-------------|------------------|--------------------------------|
| 1935        | Mc Mullen Garage | R. L. Polk & Co. of California |
| 1930        | Mc Mullen Garage | R. L. Polk & Co. of California |

## FINDINGS

### 150 SANTA CLARA ST E

| <u>Year</u> | <u>Uses</u>        | <u>Source</u>                  |
|-------------|--------------------|--------------------------------|
| 2000        | SUNRISE EVEWEAR    | Haines & Company               |
|             | LEEJUDYSKOD        | Haines & Company               |
|             | CABRERACROD        | Haines & Company               |
| 1975        | State Meat Market  | Pacific Telephone              |
| 1970        | State Meat Market  | R. L. Polk & Co.               |
| 1966        | STATE MEAT MARKET  | R. L. Polk & Co.               |
| 1960        | State Meat Mkt     | R. L. Polk Co.                 |
| 1955        | State Meat Mkt     | R. L. Polk Co.                 |
| 1950        | State Meat Market  | R. L. Polk & Co.               |
| 1940        | Kong Dick meats    | R. L. Polk & Co.               |
| 1935        | Gillett E H cigars | R. L. Polk & Co. of California |
| 1930        | Gillett E H cigars | R. L. Polk & Co. of California |

### 151 SANTA CLARA ST E

| <u>Year</u> | <u>Uses</u>             | <u>Source</u>                  |
|-------------|-------------------------|--------------------------------|
| 1935        | Powell Bros motorcycles | R. L. Polk & Co. of California |
| 1930        | Powell Bros motorcycles | R. L. Polk & Co. of California |

### 152 SANTA CLARA ST E

| <u>Year</u> | <u>Uses</u>       | <u>Source</u>                  |
|-------------|-------------------|--------------------------------|
| 1940        | Brown H A gas sta | R. L. Polk & Co.               |
| 1935        | Balkovic M N gro  | R. L. Polk & Co. of California |
| 1930        | Lazer C H gro     | R. L. Polk & Co. of California |
| 1925        | France Henry      | R. L. Polk Co. of California   |

### 153 SANTA CLARA ST E

| <u>Year</u> | <u>Uses</u>       | <u>Source</u>                  |
|-------------|-------------------|--------------------------------|
| 1935        | Twin Apartments   | R. L. Polk & Co. of California |
|             | Anderson Merle    | R. L. Polk & Co. of California |
|             | Brooks Sadie Mrs  | R. L. Polk & Co. of California |
|             | Freeman O K       | R. L. Polk & Co. of California |
|             | Grassle Paul      | R. L. Polk & Co. of California |
|             | Moore W E         | R. L. Polk & Co. of California |
|             | Powell L W Mrs    | R. L. Polk & Co. of California |
|             | Ziegler J H       | R. L. Polk & Co. of California |
|             | Sweatt A E        | R. L. Polk & Co. of California |
|             | Sturges Sally Mrs | R. L. Polk & Co. of California |
| 1930        | TWIN APARTMENTS   | R. L. Polk & Co. of California |

## FINDINGS

| <u>Year</u> | <u>Uses</u>    | <u>Source</u>                  |
|-------------|----------------|--------------------------------|
| 1930        | Benoit Robt    | R. L. Polk & Co. of California |
|             | DArcy Goldie   | R. L. Polk & Co. of California |
|             | Hudson N M Mrs | R. L. Polk & Co. of California |
|             | Rourke Martin  | R. L. Polk & Co. of California |
|             | Southern Inez  | R. L. Polk & Co. of California |
|             | Volkman F A    | R. L. Polk & Co. of California |
| 1925        | Twin Apts      | R. L. Polk Co. of California   |
|             | Dorsey E J     | R. L. Polk Co. of California   |
| 1922        | Twin Apts      | R. L. Polk Co.                 |
|             | Dorsey E J     | R. L. Polk Co.                 |

### 154 SANTA CLARA ST E

| <u>Year</u> | <u>Uses</u>                          | <u>Source</u>                  |
|-------------|--------------------------------------|--------------------------------|
| 2000        | DOWNTOWN AUTO EXPRESS                | Haines & Company               |
|             | DOWNTOWN AUTO EXPRESS                | Haines & Company               |
| 1975        | Sasaki Bros Phillips 66 Service      | Pacific Telephone              |
| 1970        | Sasaki Bros Phillips 66 Service      | R. L. Polk & Co.               |
| 1966        | SASAKI BROS FLYING A SERVICE GAS STA | R. L. Polk & Co.               |
|             | IRENES LAUNDROMAT                    | R. L. Polk & Co.               |
| 1960        | 1/2 Irenes Laundromat CY             | R. L. Polk Co.                 |
|             | Welch Bob Union Serv                 | R. L. Polk Co.                 |
| 1955        | 1/2 Irenes Laundromat                | R. L. Polk Co.                 |
|             | Welch Bob Union Serv                 | R. L. Polk Co.                 |
| 1950        | Welch R I gas sta                    | R. L. Polk & Co.               |
|             | 1/2 Trinchero & Arntzen auto repr    | R. L. Polk & Co.               |
| 1945        | Dankers Union Serv                   | R. L. Polk Co.                 |
| 1935        | Cribari P A liquors                  | R. L. Polk & Co. of California |
| 1930        | Maxwell Cyclery                      | R. L. Polk & Co. of California |
| 1922        | San Martino Jos                      | R. L. Polk Co.                 |

### 155 SANTA CLARA ST E

| <u>Year</u> | <u>Uses</u>                   | <u>Source</u>    |
|-------------|-------------------------------|------------------|
| 2000        | NO CURRENT LISTING            | Haines & Company |
| 1970        | Standard Stations Inc         | R. L. Polk & Co. |
| 1966        | STANDARD STATIONS INC GAS STA | R. L. Polk & Co. |
| 1960        | Standard Stations Inc         | R. L. Polk Co.   |
| 1955        | Standard Stations Inc         | R. L. Polk Co.   |
| 1950        | Standard Stations             | R. L. Polk & Co. |



## FINDINGS

| <u>Year</u> | <u>Uses</u>      | <u>Source</u>    |
|-------------|------------------|------------------|
| 1945        | Standard Sta gas | R. L. Polk Co.   |
| 1940        | Standard Sta     | R. L. Polk & Co. |

### 157 SANTA CLARA ST E

| <u>Year</u> | <u>Uses</u>            | <u>Source</u>                  |
|-------------|------------------------|--------------------------------|
| 1935        | Moore W E real est     | R. L. Polk & Co. of California |
|             | Listen H O real est    | R. L. Polk & Co. of California |
|             | Sortino Dominic barber | R. L. Polk & Co. of California |
| 1930        | Norton L M exp         | R. L. Polk & Co. of California |
|             | Lucier G F shoe repr   | R. L. Polk & Co. of California |
|             | Moore W E real est     | R. L. Polk & Co. of California |

### 159 SANTA CLARA ST E

| <u>Year</u> | <u>Uses</u>                      | <u>Source</u>                  |
|-------------|----------------------------------|--------------------------------|
| 2000        | HO RESTAURANT                    | Haines & Company               |
| 1975        | California Federal Savings & Loa | Pacific Telephone              |
| 1935        | Oakland Tribune Agency           | R. L. Polk & Co. of California |
|             | Hollywood Beauty Parlor          | R. L. Polk & Co. of California |
|             | Adam J G real est                | R. L. Polk & Co. of California |
| 1930        | Acme Sheet Metal Works           | R. L. Polk & Co. of California |

### 160 SANTA CLARA ST E

| <u>Year</u> | <u>Uses</u>       | <u>Source</u>  |
|-------------|-------------------|----------------|
| 1922        | Raffanti Lazzrino | R. L. Polk Co. |

### 162 SANTA CLARA ST E

| <u>Year</u> | <u>Uses</u>          | <u>Source</u>                  |
|-------------|----------------------|--------------------------------|
| 1930        | Maggio Philip barber | R. L. Polk & Co. of California |

### 163 SANTA CLARA ST E

| <u>Year</u> | <u>Uses</u>                        | <u>Source</u>                  |
|-------------|------------------------------------|--------------------------------|
| 1935        | Merle Norman Cosmetics             | R. L. Polk & Co. of California |
|             | Schmidt A E Mrs cosmetics          | R. L. Polk & Co. of California |
| 1930        | Maytag West Coast Co washing machs | R. L. Polk & Co. of California |

### 164 SANTA CLARA ST E

| <u>Year</u> | <u>Uses</u>          | <u>Source</u>                  |
|-------------|----------------------|--------------------------------|
| 1935        | Maggio Philip barber | R. L. Polk & Co. of California |
|             | Rhoads Milton uphol  | R. L. Polk & Co. of California |
| 1930        | Rhoades Milton uphol | R. L. Polk & Co. of California |

## FINDINGS

| <u>Year</u> | <u>Uses</u> | <u>Source</u>                |
|-------------|-------------|------------------------------|
| 1925        | Rhoads M P  | R. L. Polk Co. of California |

### 165 SANTA CLARA ST E

| <u>Year</u> | <u>Uses</u>      | <u>Source</u>                  |
|-------------|------------------|--------------------------------|
| 1935        | State Finance Co | R. L. Polk & Co. of California |

### 166 SANTA CLARA ST E

| <u>Year</u> | <u>Uses</u>        | <u>Source</u>                  |
|-------------|--------------------|--------------------------------|
| 1935        | Honig F J antiques | R. L. Polk & Co. of California |
| 1930        | Brown A A pianos   | R. L. Polk & Co. of California |

### 167 SANTA CLARA ST E

| <u>Year</u> | <u>Uses</u>                         | <u>Source</u>                  |
|-------------|-------------------------------------|--------------------------------|
| 2000        | LIUSHlh VINAINTERNATIONAL           | Haines & Company               |
| 1966        | JOHNS SHOE SHINE PARLOR             | R. L. Polk & Co.               |
| 1960        | Vacant                              | R. L. Polk Co.                 |
| 1955        | Circus The restr                    | R. L. Polk Co.                 |
| 1950        | Facchino Ida restr                  | R. L. Polk & Co.               |
|             | Consig lieri Chas cigars            | R. L. Polk & Co.               |
|             | Mc Dowell A L barber                | R. L. Polk & Co.               |
| 1945        | U S Ofc of Price Admin Ration Bd No | R. L. Polk Co.                 |
| 1940        | Acme Sheet Metal & Hdw Co           | R. L. Polk & Co.               |
| 1935        | Acme Sheet Metal & Hardware         | R. L. Polk & Co. of California |
|             | Norton L M exp                      | R. L. Polk & Co. of California |
| 1930        | Morse L C seeds                     | R. L. Polk & Co. of California |

### 168 SANTA CLARA ST E

| <u>Year</u> | <u>Uses</u>                     | <u>Source</u>                  |
|-------------|---------------------------------|--------------------------------|
| 1935        | 168 170 Akahuoshi Jisaemon Indy | R. L. Polk & Co. of California |
| 1930        | Japanese Laundry                | R. L. Polk & Co. of California |

### 169 SANTA CLARA ST E

| <u>Year</u> | <u>Uses</u>                   | <u>Source</u>     |
|-------------|-------------------------------|-------------------|
| 1975        | Circus The adult books        | Pacific Telephone |
| 1970        | Circus Billiards              | R. L. Polk & Co.  |
| 1966        | CIRCUS BILLIARDS              | R. L. Polk & Co.  |
| 1960        | Circus Smoke Shop             | R. L. Polk Co.    |
|             | Wright Willie J D shoe shiner | R. L. Polk Co.    |
| 1955        | Circus Smoke Shop             | R. L. Polk Co.    |
|             | Circus Barber Shop            | R. L. Polk Co.    |

## FINDINGS

### 170 SANTA CLARA ST E

| <u>Year</u> | <u>Uses</u>                     | <u>Source</u>                  |
|-------------|---------------------------------|--------------------------------|
| 1935        | 168 170 Akahuoshi Jisaemon Indy | R. L. Polk & Co. of California |

### 171 SANTA CLARA ST E

| <u>Year</u> | <u>Uses</u>              | <u>Source</u>                  |
|-------------|--------------------------|--------------------------------|
| 2000        | LENNYSCOCKTAIL           | Haines & Company               |
| 1975        | Lennys Cocktail Lounge   | Pacific Telephone              |
| 1970        | Lennys Cocktail Lounge   | R. L. Polk & Co.               |
| 1966        | LENNYS COCKTAIL LOUNGE   | R. L. Polk & Co.               |
| 1960        | Lennys Cocktail Lounge   | R. L. Polk Co.                 |
| 1955        | Jims High Low tavern     | R. L. Polk Co.                 |
| 1950        | Marchetti Jas liquors    | R. L. Polk & Co.               |
| 1945        | Taroli Louis liquors     | R. L. Polk Co.                 |
| 1935        | 171 75 Burns Mattress Co | R. L. Polk & Co. of California |
| 1930        | 171 75 Burns Mattress Co | R. L. Polk & Co. of California |

### 172 SANTA CLARA ST E

| <u>Year</u> | <u>Uses</u>        | <u>Source</u>    |
|-------------|--------------------|------------------|
| 2000        | NO CURRENT LISTING | Haines & Company |

### 175 SANTA CLARA ST E

| <u>Year</u> | <u>Uses</u>                  | <u>Source</u>                  |
|-------------|------------------------------|--------------------------------|
| 2000        | POLLOCAMPERO                 | Haines & Company               |
| 1975        | Quality Cafe                 | Pacific Telephone              |
|             | De Angelos Catering Service  | Pacific Telephone              |
| 1970        | Quality Cafe                 | R. L. Polk & Co.               |
|             | De Angelos Catering          | R. L. Polk & Co.               |
| 1966        | LA SIESTA RESTAURANT         | R. L. Polk & Co.               |
| 1960        | Vacant                       | R. L. Polk Co.                 |
| 1955        | Crains Linoleum & Shade Shop | R. L. Polk Co.                 |
| 1950        | Crain Millard window shades  | R. L. Polk & Co.               |
| 1945        | Crain Millard window shades  | R. L. Polk Co.                 |
| 1940        | Crain Millard linoleum       | R. L. Polk & Co.               |
| 1935        | 171 75 Burns Mattress Co     | R. L. Polk & Co. of California |
| 1930        | 171 75 Burns Mattress Co     | R. L. Polk & Co. of California |

### 179 SANTA CLARA ST E

| <u>Year</u> | <u>Uses</u>  | <u>Source</u>    |
|-------------|--------------|------------------|
| 2000        | TRAN Van     | Haines & Company |
|             | MOBILEACCESS | Haines & Company |

## FINDINGS

| <u>Year</u> | <u>Uses</u>         | <u>Source</u>                  |
|-------------|---------------------|--------------------------------|
| 1975        | Luckeys Barber Shop | Pacific Telephone              |
| 1970        | Luckys Barber Shop  | R. L. Polk & Co.               |
| 1966        | LUCKYS BARBER SHOP  | R. L. Polk & Co.               |
| 1960        | Luckys Barber Shop  | R. L. Polk Co.                 |
| 1955        | Luckys Barber Shop  | R. L. Polk Co.                 |
| 1950        | Coffaro C G barber  | R. L. Polk & Co.               |
| 1945        | Bobu John barber    | R. L. Polk Co.                 |
| 1940        | Bonasera J M barber | R. L. Polk & Co.               |
| 1935        | Campagna J V barber | R. L. Polk & Co. of California |
| 1930        | Luz Arth barber     | R. L. Polk & Co. of California |

### 180 SANTA CLARA ST E

| <u>Year</u> | <u>Uses</u>                | <u>Source</u>                  |
|-------------|----------------------------|--------------------------------|
| 2000        | NO CURRENT LISTING         | Haines & Company               |
| 1975        | Charlies Liquors           | Pacific Telephone              |
| 1970        | Charlies Liquors           | R. L. Polk & Co.               |
| 1935        | Lucente Pasquale shoe repr | R. L. Polk & Co. of California |
| 1930        | Lncente Pasquale shoe repr | R. L. Polk & Co. of California |

### 181 SANTA CLARA ST E

| <u>Year</u> | <u>Uses</u>                 | <u>Source</u>                  |
|-------------|-----------------------------|--------------------------------|
| 2000        | ANH                         | Haines & Company               |
| 1975        | Shandy Gafs saloon          | Pacific Telephone              |
| 1970        | Larks Hot Dogs restr        | R. L. Polk & Co.               |
| 1966        | LARKS HOT DOGS RESTR        | R. L. Polk & Co.               |
| 1960        | Larks Hot Dogs restr        | R. L. Polk Co.                 |
| 1955        | Marks Hot Dogs restr        | R. L. Polk Co.                 |
| 1950        | Yeram Mark restr            | R. L. Polk & Co.               |
| 1945        | Yeram Mark restr            | R. L. Polk Co.                 |
| 1940        | Yeram Mark restr            | R. L. Polk & Co.               |
| 1935        | Robinson H D                | R. L. Polk & Co. of California |
|             | Robinson C M Mrs 2d hd furn | R. L. Polk & Co. of California |
| 1930        | Eslick J S billiards        | R. L. Polk & Co. of California |

### 182 SANTA CLARA ST E

| <u>Year</u> | <u>Uses</u>        | <u>Source</u>     |
|-------------|--------------------|-------------------|
| 2000        | VIDEOTEKTA         | Haines & Company  |
| 1975        | Kragen Auto Supply | Pacific Telephone |
| 1970        | Kragen Auto Supply | R. L. Polk & Co.  |

## FINDINGS

| <u>Year</u> | <u>Uses</u>              | <u>Source</u>                  |
|-------------|--------------------------|--------------------------------|
| 1966        | VACANT                   | R. L. Polk & Co.               |
| 1960        | Lucky Stores Inc br gro  | R. L. Polk Co.                 |
| 1955        | Lucky Stores Inc gro     | R. L. Polk Co.                 |
| 1950        | Lucky Stores Inc gro     | R. L. Polk & Co.               |
| 1945        | Lucky Stores gro         | R. L. Polk Co.                 |
| 1940        | Peninsula Stores Ltd gro | R. L. Polk & Co.               |
| 1935        | Haynes Ella Mrs restr    | R. L. Polk & Co. of California |
| 1930        | Haynes Ella Mrs restr    | R. L. Polk & Co. of California |

### 183 SANTA CLARA ST E

| <u>Year</u> | <u>Uses</u>                | <u>Source</u>                  |
|-------------|----------------------------|--------------------------------|
| 1955        | Garden City Clns           | R. L. Polk Co.                 |
| 1950        | Hall D F clo clnr          | R. L. Polk & Co.               |
| 1945        | Hall Donald clo clnr       | R. L. Polk Co.                 |
| 1940        | Garden City Clnrs          | R. L. Polk & Co.               |
| 1935        | Garden City Cleaners       | R. L. Polk & Co. of California |
| 1930        | Burrows & Matheny real est | R. L. Polk & Co. of California |

### 184 SANTA CLARA ST E

| <u>Year</u> | <u>Uses</u>                         | <u>Source</u>     |
|-------------|-------------------------------------|-------------------|
| 2000        | ATTRACTIVE WEARNTAYLORFNG           | Haines & Company  |
| 1975        | Rudeen Beauty & Barber Supply       | Pacific Telephone |
| 1970        | Rudeen Beauty & Barber Supply       | R. L. Polk & Co.  |
| 1966        | ELECTRONIC ASSEMBLY TRAINING SCHOOL | R. L. Polk & Co.  |
| 1960        | Vacant                              | R. L. Polk Co.    |
| 1955        | Acme Hdw & Sheet Metal              | R. L. Polk Co.    |
| 1950        | Acme Sheet Metal & Hdw              | R. L. Polk & Co.  |
| 1945        | Morrill A R hdw                     | R. L. Polk Co.    |

### 185 SANTA CLARA ST E

| <u>Year</u> | <u>Uses</u>                   | <u>Source</u>                  |
|-------------|-------------------------------|--------------------------------|
| 1966        | CODA OF CALIFORNIA WOMENS CLO | R. L. Polk & Co.               |
| 1960        | Garden City Clns              | R. L. Polk Co.                 |
| 1930        | Garden City Cleaners          | R. L. Polk & Co. of California |

### 188 SANTA CLARA ST E

| <u>Year</u> | <u>Uses</u>     | <u>Source</u>    |
|-------------|-----------------|------------------|
| 1966        | METRIC PHARMACY | R. L. Polk & Co. |
| 1960        | Metric Pharmacy | R. L. Polk Co.   |

## FINDINGS

| <u>Year</u> | <u>Uses</u>     | <u>Source</u>    |
|-------------|-----------------|------------------|
| 1955        | Metric Pharm    | R. L. Polk Co.   |
| 1950        | Flood L C drugs | R. L. Polk & Co. |
| 1945        | Flood L C drugs | R. L. Polk Co.   |

### 189 SANTA CLARA ST E

| <u>Year</u> | <u>Uses</u>               | <u>Source</u>                  |
|-------------|---------------------------|--------------------------------|
| 2000        | NO CURRENT LISTING        | Haines & Company               |
| 1970        | Als Shell Service         | R. L. Polk & Co.               |
| 1966        | ALS SHELL SERVICE         | R. L. Polk & Co.               |
| 1960        | Als Shell Serv            | R. L. Polk Co.                 |
| 1955        | Als Shell Serv            | R. L. Polk Co.                 |
| 1950        | Oliver W H gas sta        | R. L. Polk & Co.               |
| 1945        | Gordon J J gas sta        | R. L. Polk Co.                 |
| 1940        | Shell Oil Co gas sta      | R. L. Polk & Co.               |
| 1935        | Shell Service Inc gas sta | R. L. Polk & Co. of California |

### 190 SANTA CLARA ST E

| <u>Year</u> | <u>Uses</u>               | <u>Source</u>                  |
|-------------|---------------------------|--------------------------------|
| 2000        | PIUA HUT                  | Haines & Company               |
| 1975        | Winchells Donut House     | Pacific Telephone              |
| 1970        | Winchells Donut House     | R. L. Polk & Co.               |
| 1966        | WINCHELLS DONUT HOUSE     | R. L. Polk & Co.               |
| 1960        | Winchells Donut Hse restr | R. L. Polk Co.                 |
| 1955        | Jo Mars Cafe              | R. L. Polk Co.                 |
| 1950        | Johnston R W confy        | R. L. Polk & Co.               |
| 1945        | Johnston R W R confy      | R. L. Polk Co.                 |
| 1940        | Riordan Bug gas sta       | R. L. Polk & Co.               |
| 1935        | Morton Paul gas sta       | R. L. Polk & Co. of California |
| 1930        | Higgins B J jr gas sta    | R. L. Polk & Co. of California |

### 191 SANTA CLARA ST E

| <u>Year</u> | <u>Uses</u>                      | <u>Source</u>                  |
|-------------|----------------------------------|--------------------------------|
| 1930        | First United Presbyterian Church | R. L. Polk & Co. of California |

### 193 SANTA CLARA ST E

| <u>Year</u> | <u>Uses</u>       | <u>Source</u>    |
|-------------|-------------------|------------------|
| 2000        | 6 HUONGLAN        | Haines & Company |
|             | NGUYENJoseph      | Haines & Company |
|             | NEW SAIGON MARKET | Haines & Company |

## FINDINGS

### 197 SANTA CLARA ST E

| <u>Year</u> | <u>Uses</u>  | <u>Source</u>    |
|-------------|--------------|------------------|
| 2000        | HUNG JEWELRY | Haines & Company |

### ST JAMES ST E

#### 101 ST JAMES ST E

| <u>Year</u> | <u>Uses</u>            | <u>Source</u>    |
|-------------|------------------------|------------------|
| 2000        | NO CURRENT LISTING     | Haines & Company |
| 1970        | Don Felipe Apartments  | R. L. Polk & Co. |
|             | Ross Mary              | R. L. Polk & Co. |
|             | Warmhessel Raymond E   | R. L. Polk & Co. |
|             | Salamone Mary          | R. L. Polk & Co. |
|             | Sharp Fred C           | R. L. Polk & Co. |
|             | Dalton Muriel L        | R. L. Polk & Co. |
|             | Fiscus Clarence        | R. L. Polk & Co. |
|             | Berger Viola J         | R. L. Polk & Co. |
|             | Perry Andrew           | R. L. Polk & Co. |
|             | Vacant                 | R. L. Polk & Co. |
|             | Hernandez Herlinda Mrs | R. L. Polk & Co. |
|             | Johnson Robt           | R. L. Polk & Co. |
|             | Powell Thurman         | R. L. Polk & Co. |
|             | Polaver Lawrence M     | R. L. Polk & Co. |
|             | Haggerty James J       | R. L. Polk & Co. |
|             | Deandra Diana          | R. L. Polk & Co. |
|             | Waidley Cash           | R. L. Polk & Co. |
|             | Bi Warren Janus C      | R. L. Polk & Co. |
|             | B 2 Slaamoth R J       | R. L. Polk & Co. |
| 1966        | DON FELIPE APARTMENTS  | R. L. Polk & Co. |
|             | CODY J D MRS           | R. L. Polk & Co. |
|             | TINDALL W E            | R. L. Polk & Co. |
|             | MATHESON A A           | R. L. Polk & Co. |
|             | BERGER VIOLA J         | R. L. Polk & Co. |
|             | NATION BETTY           | R. L. Polk & Co. |
|             | SHARP FRED             | R. L. Polk & Co. |
|             | WALKER LUCY            | R. L. Polk & Co. |
|             | BUENDIA JOSE           | R. L. Polk & Co. |
|             | VACANT                 | R. L. Polk & Co. |
|             | FATZANEH AMIR          | R. L. Polk & Co. |
|             | VACANT                 | R. L. Polk & Co. |

## FINDINGS

| <u>Year</u> | <u>Uses</u>           | <u>Source</u>    |
|-------------|-----------------------|------------------|
| 1966        | HESS FRED W           | R. L. Polk & Co. |
|             | WAIDLEY CASH          | R. L. Polk & Co. |
| 1960        | Don Felipe Apartments | R. L. Polk Co.   |
|             | bsmt OConnelly Jack   | R. L. Polk Co.   |
|             | Smith Adam J          | R. L. Polk Co.   |
|             | Crave Gabriel C       | R. L. Polk Co.   |
|             | Kelly Dora W Mrs      | R. L. Polk Co.   |
|             | Chrisholm Donald      | R. L. Polk Co.   |
|             | Page Ruth Mrs         | R. L. Polk Co.   |
|             | De La Garza Armando   | R. L. Polk Co.   |
|             | Watt Helen Mrs        | R. L. Polk Co.   |
|             | Antes Mary Mrs        | R. L. Polk Co.   |
|             | May Troy              | R. L. Polk Co.   |
|             | Kelley Marjorie       | R. L. Polk Co.   |
|             | Boyer John            | R. L. Polk Co.   |
|             | Avery Eula            | R. L. Polk Co.   |
|             | Smith Walter          | R. L. Polk Co.   |
|             | Stratman Donald       | R. L. Polk Co.   |
|             | Vacant                | R. L. Polk Co.   |
|             | Waldley Cash          | R. L. Polk Co.   |
|             | Street continued      | R. L. Polk Co.   |
| 1955        | Don Felipe Apartments | R. L. Polk Co.   |
|             | Stowc Edith S Mrs mgr | R. L. Polk Co.   |
|             | B Brown Wm            | R. L. Polk Co.   |
|             | Smith Acdam J         | R. L. Polk Co.   |
|             | Townsend Claude V     | R. L. Polk Co.   |
|             | Blackstone J W        | R. L. Polk Co.   |
|             | Stowe Amos P          | R. L. Polk Co.   |
|             | Shoults Diana B       | R. L. Polk Co.   |
|             | Oswalt Blanche E      | R. L. Polk Co.   |
|             | Watt Helen            | R. L. Polk Co.   |
|             | Gahan Adele M Mrs     | R. L. Polk Co.   |
|             | Logan Mary A          | R. L. Polk Co.   |
|             | Ward Wm M             | R. L. Polk Co.   |
|             | Jacobsen Fred B       | R. L. Polk Co.   |
|             | Avery Eula            | R. L. Polk Co.   |
|             | Sparkes Ksathleen     | R. L. Polk Co.   |
|             | Waidley Cash          | R. L. Polk Co.   |



## FINDINGS

| <u>Year</u>      | <u>Uses</u>           | <u>Source</u>    |
|------------------|-----------------------|------------------|
| 1955             | Chapman R Edw         | R. L. Polk Co.   |
|                  | Holland Jack          | R. L. Polk Co.   |
| 1950             | Don Felipe Apartments | R. L. Polk & Co. |
|                  | Avery Eula            | R. L. Polk & Co. |
|                  | Bailey G W            | R. L. Polk & Co. |
|                  | Brooks W L            | R. L. Polk & Co. |
|                  | Brown J C Mrs         | R. L. Polk & Co. |
|                  | Collins Mabel Mrs     | R. L. Polk & Co. |
|                  | Fiedler Ida S         | R. L. Polk & Co. |
|                  | Hoover E A            | R. L. Polk & Co. |
|                  | Irish F E             | R. L. Polk & Co. |
|                  | Larimer R O           | R. L. Polk & Co. |
|                  | Le Vitre L H          | R. L. Polk & Co. |
|                  | Mc Lean D D           | R. L. Polk & Co. |
|                  | Montgomery Fanny      | R. L. Polk & Co. |
|                  | Nickelson Irene Mrs   | R. L. Polk & Co. |
|                  | Sheppard Wayne        | R. L. Polk & Co. |
|                  | Stowe A P             | R. L. Polk & Co. |
|                  | Uncovich M A          | R. L. Polk & Co. |
|                  | Ward W M              | R. L. Polk & Co. |
| Wilson Adele Mrs | R. L. Polk & Co.      |                  |
| 1945             | Don Felipe Apartments | R. L. Polk Co.   |
|                  | Avery Eula            | R. L. Polk Co.   |
|                  | Brooks W L            | R. L. Polk Co.   |
|                  | Brown J C Mrs         | R. L. Polk Co.   |
|                  | Collins Mabel Mrs     | R. L. Polk Co.   |
|                  | Fiedler Ida S         | R. L. Polk Co.   |
|                  | Harper K D Mrs        | R. L. Polk Co.   |
|                  | Hoover E A            | R. L. Polk Co.   |
|                  | Irish F E             | R. L. Polk Co.   |
|                  | Johnson Juliette Mrs  | R. L. Polk Co.   |
|                  | Mc Cluskey J A        | R. L. Polk Co.   |
|                  | Mc Lean D D           | R. L. Polk Co.   |
|                  | Montgomery Fanny      | R. L. Polk Co.   |
|                  | Ruess Mauvie          | R. L. Polk Co.   |
|                  | Sabatte J R           | R. L. Polk Co.   |
| Stowe A P        | R. L. Polk Co.        |                  |
| Wilson Adele Mrs | R. L. Polk Co.        |                  |

## FINDINGS

| <u>Year</u>       | <u>Uses</u>                    | <u>Source</u>                  |
|-------------------|--------------------------------|--------------------------------|
| 1940              | Don Felipe Apartments          | R. L. Polk & Co.               |
|                   | Brown J C Mrs                  | R. L. Polk & Co.               |
|                   | Caillat Fred                   | R. L. Polk & Co.               |
|                   | Gaskill B E                    | R. L. Polk & Co.               |
|                   | Harper Rath Mrs                | R. L. Polk & Co.               |
|                   | Irish F E                      | R. L. Polk & Co.               |
|                   | Jordan P A                     | R. L. Polk & Co.               |
|                   | Lathrop H B                    | R. L. Polk & Co.               |
|                   | Mc Lean D D                    | R. L. Polk & Co.               |
|                   | Selleck C E Mrs                | R. L. Polk & Co.               |
|                   | Smith A B Mrs                  | R. L. Polk & Co.               |
|                   | Smith C O                      | R. L. Polk & Co.               |
|                   | Stewart Nettie                 | R. L. Polk & Co.               |
|                   | Turner John Mrs                | R. L. Polk & Co.               |
| Watson T G        | R. L. Polk & Co.               |                                |
| Woodrow Grace E   | R. L. Polk & Co.               |                                |
| 1935              | Don Felipe Apartments          | R. L. Polk & Co. of California |
|                   | Brown J C Mrs                  | R. L. Polk & Co. of California |
|                   | Cadogan Adele Mrs              | R. L. Polk & Co. of California |
|                   | Campbell J M                   | R. L. Polk & Co. of California |
|                   | Dickson Eva F nurse            | R. L. Polk & Co. of California |
|                   | Fuller H H                     | R. L. Polk & Co. of California |
|                   | Godfrey W M                    | R. L. Polk & Co. of California |
|                   | Harris Swain                   | R. L. Polk & Co. of California |
|                   | Irish F E                      | R. L. Polk & Co. of California |
|                   | Jenkins R C                    | R. L. Polk & Co. of California |
|                   | Mc Lean D D                    | R. L. Polk & Co. of California |
|                   | Smith C O                      | R. L. Polk & Co. of California |
|                   | Tichener Olive Mrs             | R. L. Polk & Co. of California |
|                   | Walsh E C Mrs                  | R. L. Polk & Co. of California |
| Woodrow Grace E o | R. L. Polk & Co. of California |                                |
| 1930              | DON FELIPE APARTMENTS          | R. L. Polk & Co. of California |
|                   | Allegrini Howard               | R. L. Polk & Co. of California |
|                   | Brown F M                      | R. L. Polk & Co. of California |
|                   | Cramsie W P                    | R. L. Polk & Co. of California |
|                   | Cunningham J L                 | R. L. Polk & Co. of California |
|                   | Floaten Kath Mrs               | R. L. Polk & Co. of California |
|                   | Mc Adams Wm                    | R. L. Polk & Co. of California |

## FINDINGS

| <u>Year</u> | <u>Uses</u>      | <u>Source</u>                  |
|-------------|------------------|--------------------------------|
| 1930        | Mc Lean Donald   | R. L. Polk & Co. of California |
|             | Miller Alice Mrs | R. L. Polk & Co. of California |
|             | Miller Helen Mrs | R. L. Polk & Co. of California |
|             | Reiter M F Mrs   | R. L. Polk & Co. of California |
|             | Temple F M       | R. L. Polk & Co. of California |
|             | Whipple M L Mrs  | R. L. Polk & Co. of California |
|             | Woodrow Grace E  | R. L. Polk & Co. of California |
| 1925        | Don Felipe Apts  | R. L. Polk Co. of California   |
|             | Curry W F        | R. L. Polk Co. of California   |
|             | Woodrow Mrs E H  | R. L. Polk Co. of California   |
| 1922        | Don Felipe Apts  | R. L. Polk Co.                 |

### 125 ST JAMES ST E

| <u>Year</u> | <u>Uses</u>          | <u>Source</u>                  |
|-------------|----------------------|--------------------------------|
| 1930        | 1/2 Cancilla Vincent | R. L. Polk & Co. of California |

### 126 ST JAMES ST E

| <u>Year</u> | <u>Uses</u>    | <u>Source</u>                  |
|-------------|----------------|--------------------------------|
| 1950        | Silvey R I Mrs | R. L. Polk & Co.               |
| 1945        | Silvey R I Mrs | R. L. Polk Co.                 |
| 1940        | Bruns H A      | R. L. Polk & Co.               |
| 1935        | Martin L L     | R. L. Polk & Co. of California |
| 1930        | Vacant         | R. L. Polk & Co. of California |
| 1925        | Vacant         | R. L. Polk Co. of California   |
| 1922        | Linguist F A   | R. L. Polk Co.                 |

### 128 ST JAMES ST E

| <u>Year</u> | <u>Uses</u>        | <u>Source</u>                  |
|-------------|--------------------|--------------------------------|
| 1950        | Watson A A         | R. L. Polk & Co.               |
| 1945        | Ferguson Jas       | R. L. Polk Co.                 |
| 1940        | Jackson L M Mrs    | R. L. Polk & Co.               |
| 1935        | Fletcher Watson    | R. L. Polk & Co. of California |
| 1930        | Wells F F          | R. L. Polk & Co. of California |
| 1925        | Clouette Mrs Grace | R. L. Polk Co. of California   |
| 1922        | Rudolph O A        | R. L. Polk Co.                 |

### 130 ST JAMES ST E

| <u>Year</u> | <u>Uses</u>  | <u>Source</u>    |
|-------------|--------------|------------------|
| 1950        | Palmer E E   | R. L. Polk & Co. |
|             | Knaption V V | R. L. Polk & Co. |

## FINDINGS

| <u>Year</u> | <u>Uses</u>      | <u>Source</u>                  |
|-------------|------------------|--------------------------------|
| 1945        | Moore G R        | R. L. Polk Co.                 |
| 1940        | Mc Nabb M R Mrs  | R. L. Polk & Co.               |
| 1935        | Mc Nabb M H Mrs  | R. L. Polk & Co. of California |
| 1930        | Carpenter Nora M | R. L. Polk & Co. of California |
| 1925        | Mc Kay John      | R. L. Polk Co. of California   |
| 1922        | Brinkman Wm      | R. L. Polk Co.                 |

### 132 ST JAMES ST E

| <u>Year</u> | <u>Uses</u>          | <u>Source</u>                  |
|-------------|----------------------|--------------------------------|
| 1950        | Moore G R            | R. L. Polk & Co.               |
| 1945        | Kierstead Violet Mrs | R. L. Polk Co.                 |
| 1940        | Brown R S            | R. L. Polk & Co.               |
| 1935        | Mc Intyre A S        | R. L. Polk & Co. of California |
| 1930        | Hiscock Carrol       | R. L. Polk & Co. of California |
|             | Blue F B Mrs         | R. L. Polk & Co. of California |
| 1925        | Beard W R            | R. L. Polk Co. of California   |
| 1922        | Condon J C           | R. L. Polk Co.                 |

### 135 ST JAMES ST E

| <u>Year</u> | <u>Uses</u>              | <u>Source</u>                  |
|-------------|--------------------------|--------------------------------|
| 1975        | Heywood Mae M Mrs        | Pacific Telephone              |
| 1970        | Carbone Alvin D          | R. L. Polk & Co.               |
| 1966        | STEUCK DON               | R. L. Polk & Co.               |
|             | CARBONE ALVIN D          | R. L. Polk & Co.               |
| 1960        | Carbone Alvin D          | R. L. Polk Co.                 |
| 1955        | Carbone Rose Mrs         | R. L. Polk Co.                 |
| 1950        | Carbone Gaetano          | R. L. Polk & Co.               |
| 1945        | Carbone Gaetano barber   | R. L. Polk Co.                 |
| 1940        | Carbane Gaetano barber   | R. L. Polk & Co.               |
| 1935        | Carbone Gaetano barber o | R. L. Polk & Co. of California |
| 1930        | Carbone Gaetano barber   | R. L. Polk & Co. of California |
| 1925        | Hoque W F                | R. L. Polk Co. of California   |
| 1922        | Klein Oscar              | R. L. Polk Co.                 |

### 136 ST JAMES ST E

| <u>Year</u> | <u>Uses</u>     | <u>Source</u>    |
|-------------|-----------------|------------------|
| 2000        | JEYNESR Oes     | Haines & Company |
|             | JEYNESR 8       | Haines & Company |
|             | WALLACE Loralnc | Haines & Company |

## FINDINGS

### 137 ST JAMES ST E

| <u>Year</u> | <u>Uses</u>                | <u>Source</u>     |
|-------------|----------------------------|-------------------|
| 2000        | STERNENBES 8 Joel 4OB      | Haines & Company  |
| 1996        | 5 Castro Beatriz & Roberto | Pacific Bell      |
| 1975        | Apartments                 | Pacific Telephone |
|             | Magday Deborah             | Pacific Telephone |
|             | Biseno Rosa                | Pacific Telephone |
|             | Barra Rafael               | Pacific Telephone |
|             | Rubalcava Ignacio          | Pacific Telephone |
|             | Ruvalcaba Salome           | Pacific Telephone |
|             | Vacant                     | Pacific Telephone |
|             | Avitia Jeaus               | Pacific Telephone |
|             | Williams Deborah           | Pacific Telephone |
|             | Acosta Juliana             | Pacific Telephone |
|             | Navares Albert             | Pacific Telephone |
|             | Garcia Francisca           | Pacific Telephone |
|             | Snow Wm                    | Pacific Telephone |
| 1970        | Apartments                 | R. L. Polk & Co.  |
|             | Gonzales Jose              | R. L. Polk & Co.  |
|             | Benitze Jose               | R. L. Polk & Co.  |
|             | Cabeliro Harry             | R. L. Polk & Co.  |
|             | Balascas Loeiz             | R. L. Polk & Co.  |
|             | Jaquez John                | R. L. Polk & Co.  |
|             | Tollamantex Ben            | R. L. Polk & Co.  |
|             | Palacios Gilbert           | R. L. Polk & Co.  |
|             | Perez Arturo               | R. L. Polk & Co.  |
|             | Chavez Louieza Mrs         | R. L. Polk & Co.  |
|             | Ortiz Juan                 | R. L. Polk & Co.  |
|             | Avitia Jesus               | R. L. Polk & Co.  |
|             | Azzato B J                 | R. L. Polk & Co.  |
| 1966        | APARTMENTS                 | R. L. Polk & Co.  |
|             | KAWAMOTO JAMES             | R. L. Polk & Co.  |
|             | SWINGER M R                | R. L. Polk & Co.  |
|             | PALACIOS GILBERT A         | R. L. Polk & Co.  |
|             | DESMOND M J                | R. L. Polk & Co.  |
|             | VACANT                     | R. L. Polk & Co.  |
|             | GARCIA RAY                 | R. L. Polk & Co.  |
|             | TIMBROOK J T               | R. L. Polk & Co.  |
|             | VACANT                     | R. L. Polk & Co.  |

## FINDINGS

| <u>Year</u>            | <u>Uses</u>     | <u>Source</u>    |
|------------------------|-----------------|------------------|
| 1966                   | HAMMONO L W     | R. L. Polk & Co. |
|                        | MATSURAMI FUJI  | R. L. Polk & Co. |
|                        | VACANT          | R. L. Polk & Co. |
| 1960                   | Apartments      | R. L. Polk Co.   |
|                        | Grigg Edw H     | R. L. Polk Co.   |
|                        | Duggan D H      | R. L. Polk Co.   |
|                        | Gray Barbara J  | R. L. Polk Co.   |
|                        | Bergeron Thos E | R. L. Polk Co.   |
|                        | Dukeslaw Jim F  | R. L. Polk Co.   |
|                        | Abrabovich Geo  | R. L. Polk Co.   |
|                        | Bradford D R    | R. L. Polk Co.   |
|                        | No return       | R. L. Polk Co.   |
|                        | Bisconer Lewis  | R. L. Polk Co.   |
|                        | Roglich Zoglali | R. L. Polk Co.   |
|                        | Rayburn W J     | R. L. Polk Co.   |
|                        | Avina F Amparo  | R. L. Polk Co.   |
|                        | 1955            | Wymuan Jane      |
| Enos Henry R jr        |                 | R. L. Polk Co.   |
| Cornell Gertrude H Mrs |                 | R. L. Polk Co.   |
| Berry Donnld E         |                 | R. L. Polk Co.   |
| Heald Robt W           |                 | R. L. Polk Co.   |
| Davis Wm               |                 | R. L. Polk Co.   |
| Inadomi Minoru         |                 | R. L. Polk Co.   |
| Bergeron Thos E        |                 | R. L. Polk Co.   |
| Berndt R               |                 | R. L. Polk Co.   |
| Paris A C              |                 | R. L. Polk Co.   |
| Larson Richd           |                 | R. L. Polk Co.   |
| Green Al A             | R. L. Polk Co.  |                  |
| Apartments             | R. L. Polk Co.  |                  |

### 138 ST JAMES ST E

| <u>Year</u> | <u>Uses</u>       | <u>Source</u>                  |
|-------------|-------------------|--------------------------------|
| 1950        | Vacant            | R. L. Polk & Co.               |
| 1945        | Riordan Julia Mrs | R. L. Polk Co.                 |
|             | Hayden Minnie L   | R. L. Polk Co.                 |
| 1940        | Hayden Minnie     | R. L. Polk & Co.               |
|             | Riordan Julia Mrs | R. L. Polk & Co.               |
| 1935        | Hayden Minnie     | R. L. Polk & Co. of California |
| 1930        | Hammond C R       | R. L. Polk & Co. of California |

## FINDINGS

| <u>Year</u> | <u>Uses</u>    | <u>Source</u>                |
|-------------|----------------|------------------------------|
| 1925        | Hammond C R    | R. L. Polk Co. of California |
| 1922        | Blood C L      | R. L. Polk Co.               |
|             | Frakes Mrs L P | R. L. Polk Co.               |
|             | Hilton Mrs C J | R. L. Polk Co.               |

### 139 ST JAMES ST E

| <u>Year</u> | <u>Uses</u>   | <u>Source</u>                |
|-------------|---------------|------------------------------|
| 1925        | Vacant        | R. L. Polk Co. of California |
| 1922        | Battaglia J V | R. L. Polk Co.               |

### 148 ST JAMES ST E

| <u>Year</u> | <u>Uses</u>      | <u>Source</u>                  |
|-------------|------------------|--------------------------------|
| 1950        | Paull Belle L    | R. L. Polk & Co.               |
| 1940        | Turner Ida E     | R. L. Polk & Co.               |
| 1935        | Turner Nell B    | R. L. Polk & Co. of California |
| 1930        | Vacant           | R. L. Polk & Co. of California |
| 1925        | Williams Mary E  | R. L. Polk Co. of California   |
|             | Hersam Mrs S H   | R. L. Polk Co. of California   |
| 1922        | Hersam Mrs Susan | R. L. Polk Co.                 |
|             | Williams Mary E  | R. L. Polk Co.                 |

### 155 ST JAMES ST E

| <u>Year</u> | <u>Uses</u>         | <u>Source</u>                  |
|-------------|---------------------|--------------------------------|
| 1955        | Emond Francis N     | R. L. Polk Co.                 |
| 1950        | Kong Danl           | R. L. Polk & Co.               |
| 1945        | Yee Sam herbs       | R. L. Polk Co.                 |
| 1940        | Lasher Adelaide Mrs | R. L. Polk & Co.               |
| 1935        | Clegg M W           | R. L. Polk & Co. of California |
| 1930        | Clegg M C           | R. L. Polk & Co. of California |
| 1925        | Clegg M M           | R. L. Polk Co. of California   |
| 1922        | Beaudoin E O        | R. L. Polk Co.                 |
|             | Fine Pettis         | R. L. Polk Co.                 |

### 156 ST JAMES ST E

| <u>Year</u> | <u>Uses</u>       | <u>Source</u>    |
|-------------|-------------------|------------------|
| 1940        | Macdonald Sue Mrs | R. L. Polk & Co. |

### 158 ST JAMES ST E

| <u>Year</u> | <u>Uses</u> | <u>Source</u>  |
|-------------|-------------|----------------|
| 1945        | Paull W W   | R. L. Polk Co. |

## FINDINGS

### 160 ST JAMES ST E

| <u>Year</u> | <u>Uses</u>   | <u>Source</u>                |
|-------------|---------------|------------------------------|
| 1925        | Siegel Philip | R. L. Polk Co. of California |

### 161 ST JAMES ST E

| <u>Year</u> | <u>Uses</u>    | <u>Source</u>                  |
|-------------|----------------|--------------------------------|
| 1955        | Randall Wm V   | R. L. Polk Co.                 |
| 1950        | Ross W T       | R. L. Polk & Co.               |
| 1945        | Huston M A Mrs | R. L. Polk Co.                 |
| 1940        | Huston M A Mrs | R. L. Polk & Co.               |
| 1935        | Quijada Jose   | R. L. Polk & Co. of California |
| 1930        | Radcliffe W C  | R. L. Polk & Co. of California |
| 1925        | Moore A R      | R. L. Polk Co. of California   |
| 1922        | Moore A R      | R. L. Polk Co.                 |

### 167 ST JAMES ST E

| <u>Year</u> | <u>Uses</u>         | <u>Source</u>                  |
|-------------|---------------------|--------------------------------|
| 1955        | Neilson Emily mrs   | R. L. Polk Co.                 |
| 1950        | Vacant              | R. L. Polk & Co.               |
| 1945        | Schutt S R          | R. L. Polk Co.                 |
| 1940        | Fawkner Grace Mrs   | R. L. Polk & Co.               |
| 1935        | Fawkner Grace Mrs o | R. L. Polk & Co. of California |
| 1930        | Vacant              | R. L. Polk & Co. of California |
| 1925        | Vacant              | R. L. Polk Co. of California   |
| 1922        | Martina Mrs Maude   | R. L. Polk Co.                 |

### 170 ST JAMES ST E

| <u>Year</u> | <u>Uses</u>          | <u>Source</u>  |
|-------------|----------------------|----------------|
| 1955        | Withlerson Maude Mrs | R. L. Polk Co. |

### 172 ST JAMES ST E

| <u>Year</u> | <u>Uses</u>            | <u>Source</u>                  |
|-------------|------------------------|--------------------------------|
| 1960        | Castro Henry CY        | R. L. Polk Co.                 |
| 1955        | Lindholm Christine Mrs | R. L. Polk Co.                 |
| 1950        | Lindholm Christine Mrs | R. L. Polk & Co.               |
| 1945        | Lindholm Christine Mrs | R. L. Polk Co.                 |
| 1940        | Reynolds F L           | R. L. Polk & Co.               |
| 1935        | Williams E B Mrs o     | R. L. Polk & Co. of California |
| 1930        | Vacant                 | R. L. Polk & Co. of California |
| 1925        | Bhaer I L              | R. L. Polk Co. of California   |
| 1922        | Koehn E E              | R. L. Polk Co.                 |



## FINDINGS

### 173 ST JAMES ST E

| <u>Year</u> | <u>Uses</u>         | <u>Source</u>                  |
|-------------|---------------------|--------------------------------|
| 1960        | Vierra Frank P      | R. L. Polk Co.                 |
| 1955        | Vierra Frank P      | R. L. Polk Co.                 |
| 1950        | Vierra F P          | R. L. Polk & Co.               |
| 1945        | Cole H W            | R. L. Polk Co.                 |
| 1940        | Johnson C J         | R. L. Polk & Co.               |
| 1935        | Lugo Evangeline Mrs | R. L. Polk & Co. of California |
| 1930        | Sanfillippo W P     | R. L. Polk & Co. of California |
| 1925        | Emery R C           | R. L. Polk Co. of California   |
|             | Reel Mrs H A        | R. L. Polk Co. of California   |
| 1922        | Emery Mrs V E       | R. L. Polk Co.                 |
|             | Reel Mrs H A        | R. L. Polk Co.                 |

### 178 ST JAMES ST E

| <u>Year</u> | <u>Uses</u>           | <u>Source</u>                  |
|-------------|-----------------------|--------------------------------|
| 2000        | APARTMENTS            | Haines & Company               |
|             | BERKOWITZJWc O        | Haines & Company               |
|             | HOFFEr IcS            | Haines & Company               |
|             | JANEWAYMik S          | Haines & Company               |
|             | PERSONJe RS           | Haines & Company               |
|             | UNCIMANBelh S         | Haines & Company               |
|             | RUSSELLAmbar          | Haines & Company               |
| 1996        | Mazin Vyacheslav      | Pacific Bell                   |
| 1975        | Padron Cruz P         | Pacific Telephone              |
| 1970        | Cordero Guadalupe Mrs | R. L. Polk & Co.               |
| 1966        | CORDERO GUADALUPE     | R. L. Polk & Co.               |
| 1960        | Weiss Stanley         | R. L. Polk Co.                 |
| 1955        | Dominguez Jesse C     | R. L. Polk Co.                 |
| 1950        | Bishop J A            | R. L. Polk & Co.               |
| 1945        | Bishop J A            | R. L. Polk Co.                 |
| 1940        | Bishop J A            | R. L. Polk & Co.               |
| 1935        | Bishop H G            | R. L. Polk & Co. of California |
|             | Bishop J A            | R. L. Polk & Co. of California |
| 1930        | Hicks H W             | R. L. Polk & Co. of California |
| 1925        | Vacant                | R. L. Polk Co. of California   |
| 1922        | Kayton D T            | R. L. Polk Co.                 |

## FINDINGS

### 179 ST JAMES ST E

| <u>Year</u> | <u>Uses</u>             | <u>Source</u>                  |
|-------------|-------------------------|--------------------------------|
| 2000        | VIERRA Frank F P        | Haines & Company               |
| 1996        | Vierra Frank P          | Pacific Bell                   |
| 1975        | Vierra Frank            | Pacific Telephone              |
| 1970        | Vierra Frank P          | R. L. Polk & Co.               |
| 1966        | VACANT                  | R. L. Polk & Co.               |
| 1960        | Silva Heladio           | R. L. Polk Co.                 |
| 1950        | Mc Carthy R J           | R. L. Polk & Co.               |
| 1945        | Young Lina Mrs          | R. L. Polk Co.                 |
| 1940        | Young Lina Mrs          | R. L. Polk & Co.               |
|             | Hall Florence Mrs       | R. L. Polk & Co.               |
| 1935        | Hall Florence Mrs nurse | R. L. Polk & Co. of California |
|             | Young Lina Mrs          | R. L. Polk & Co. of California |
|             | Webb F B                | R. L. Polk & Co. of California |
| 1930        | Young Lina Mrs          | R. L. Polk & Co. of California |
| 1925        | Young Hugh              | R. L. Polk Co. of California   |
| 1922        | Young Hugh              | R. L. Polk Co.                 |

### 181 ST JAMES ST E

| <u>Year</u> | <u>Uses</u>        | <u>Source</u>                  |
|-------------|--------------------|--------------------------------|
| 2000        | VIATOR Frnce IOa   | Haines & Company               |
| 1975        | Pashote Cath N Mrs | Pacific Telephone              |
| 1970        | Pashote Cath N Mrs | R. L. Polk & Co.               |
| 1966        | PASHOTE CATH N MRS | R. L. Polk & Co.               |
| 1960        | Pashote Cath N Mrs | R. L. Polk Co.                 |
| 1955        | Pashote Cath N Mrs | R. L. Polk Co.                 |
| 1950        | Pashote Manuel     | R. L. Polk & Co.               |
| 1945        | Pashote Manuel     | R. L. Polk Co.                 |
| 1940        | Pashote Manuel     | R. L. Polk & Co.               |
| 1935        | Rodgers W L        | R. L. Polk & Co. of California |
| 1930        | Gracia Caroline Mr | R. L. Polk & Co. of California |

### ST JOHN ST E

#### 50 ST JOHN ST E

| <u>Year</u> | <u>Uses</u>             | <u>Source</u>    |
|-------------|-------------------------|------------------|
| 2000        | DEGRUYTAX SERVICES      | Haines & Company |
|             | BLACKCOFCSANTA CLARA CO | Haines & Company |
|             | NATLAUTO SPECIALISTS    | Haines & Company |

## FINDINGS

### 80 ST JOHN ST E

| <u>Year</u> | <u>Uses</u>              | <u>Source</u>                  |
|-------------|--------------------------|--------------------------------|
| 1955        | Plaza Hotel              | R. L. Polk Co.                 |
|             | Oliver H F Co bldg contr | R. L. Polk Co.                 |
|             | Oliver H Frank           | R. L. Polk Co.                 |
| 1950        | Pierson E A Mrs          | R. L. Polk & Co.               |
|             | Plaza Hotel              | R. L. Polk & Co.               |
| 1945        | Plaza Hotel              | R. L. Polk Co.                 |
|             | Pierson E A Mrs          | R. L. Polk Co.                 |
| 1940        | Plaza Hotel              | R. L. Polk & Co.               |
|             | Pierson W S              | R. L. Polk & Co.               |
| 1935        | Plaza Hotel              | R. L. Polk & Co. of California |
|             | Pierson S O              | R. L. Polk & Co. of California |
| 1930        | Piazza The furn rms      | R. L. Polk & Co. of California |
|             | Pierson W S o            | R. L. Polk & Co. of California |
| 1925        | Plazza Hotel             | R. L. Polk Co. of California   |
|             | Pierson W S              | R. L. Polk Co. of California   |
| 1922        | Pierson W S              | R. L. Polk Co.                 |

### 86 ST JOHN ST E

| <u>Year</u> | <u>Uses</u>         | <u>Source</u>                  |
|-------------|---------------------|--------------------------------|
| 1940        | Iddings Sophie Mrs  | R. L. Polk & Co.               |
| 1935        | Mosby J W           | R. L. Polk & Co. of California |
| 1930        | Mosby J W           | R. L. Polk & Co. of California |
| 1925        | Mosby J W           | R. L. Polk Co. of California   |
| 1922        | Lindwedel H W       | R. L. Polk Co.                 |
|             | Ashcraft Mrs Minnie | R. L. Polk Co.                 |
|             | Mosby Jas           | R. L. Polk Co.                 |

### 90 ST JOHN ST E

| <u>Year</u> | <u>Uses</u>          | <u>Source</u>                  |
|-------------|----------------------|--------------------------------|
| 1940        | Mc Intire Hattie Mrs | R. L. Polk & Co.               |
|             | Gallagher E P        | R. L. Polk & Co.               |
| 1935        | Henly S O            | R. L. Polk & Co. of California |
| 1930        | Bagwell J M          | R. L. Polk & Co. of California |
| 1925        | Lindwedel H W        | R. L. Polk Co. of California   |
| 1922        | Walker Mrs A H       | R. L. Polk Co.                 |

## FINDINGS

### 100 ST JOHN ST E

| <u>Year</u> | <u>Uses</u>        | <u>Source</u>    |
|-------------|--------------------|------------------|
| 2000        | NO CURRENT LISTING | Haines & Company |

### 121 ST JOHN ST E

| <u>Year</u> | <u>Uses</u>            | <u>Source</u>                  |
|-------------|------------------------|--------------------------------|
| 1960        | James Margt I Mrs      | R. L. Polk Co.                 |
| 1955        | Pickell Alice M Mrs    | R. L. Polk Co.                 |
| 1950        | Millar Lottie H        | R. L. Polk & Co.               |
| 1945        | Miler Lottie Mrs       | R. L. Polk Co.                 |
| 1940        | Miller Lottie Mrs      | R. L. Polk & Co.               |
| 1935        | Vacant                 | R. L. Polk & Co. of California |
| 1930        | Semple Studio of Music | R. L. Polk & Co. of California |
|             | Semple Bertha          | R. L. Polk & Co. of California |
|             | Semple May             | R. L. Polk & Co. of California |
| 1925        | Gullic T J             | R. L. Polk Co. of California   |
| 1922        | Gullic T J             | R. L. Polk Co.                 |

### 122 ST JOHN ST E

| <u>Year</u> | <u>Uses</u>    | <u>Source</u>                  |
|-------------|----------------|--------------------------------|
| 1945        | Fisher B L     | R. L. Polk Co.                 |
| 1940        | Johnson Jos    | R. L. Polk & Co.               |
| 1935        | Salvador Angel | R. L. Polk & Co. of California |
| 1930        | Flint Cora Mrs | R. L. Polk & Co. of California |
| 1925        | Hartwig A B    | R. L. Polk Co. of California   |
| 1922        | Hartwig A B    | R. L. Polk Co.                 |

### 123 ST JOHN ST E

| <u>Year</u> | <u>Uses</u>    | <u>Source</u>                  |
|-------------|----------------|--------------------------------|
| 1960        | Kraft Flora    | R. L. Polk Co.                 |
| 1955        | Bueford Robt E | R. L. Polk Co.                 |
| 1950        | Shaw P         | R. L. Polk & Co.               |
|             | Caginia Angelo | R. L. Polk & Co.               |
| 1945        | Raquet H E     | R. L. Polk Co.                 |
| 1940        | Vacant         | R. L. Polk & Co.               |
| 1935        | Prowse G E     | R. L. Polk & Co. of California |
| 1930        | Cole T E       | R. L. Polk & Co. of California |
| 1925        | Cole T E       | R. L. Polk Co. of California   |
| 1922        | Weller W H     | R. L. Polk Co.                 |

## FINDINGS

### 124 ST JOHN ST E

| <u>Year</u> | <u>Uses</u>        | <u>Source</u>                  |
|-------------|--------------------|--------------------------------|
| 1945        | Bessey Wayne       | R. L. Polk Co.                 |
| 1940        | Bessey Wayne       | R. L. Polk & Co.               |
| 1935        | Scott Edw          | R. L. Polk & Co. of California |
|             | St John East contd | R. L. Polk & Co. of California |
| 1930        | Vacant             | R. L. Polk & Co. of California |
| 1925        | Humburg John Jr    | R. L. Polk Co. of California   |
| 1922        | Humburg John Jr    | R. L. Polk Co.                 |

### 126 ST JOHN ST E

| <u>Year</u> | <u>Uses</u>                  | <u>Source</u>                  |
|-------------|------------------------------|--------------------------------|
| 1960        | Wadleys Auto Serv reprs      | R. L. Polk Co.                 |
| 1955        | Urban & Son auto pntr        | R. L. Polk Co.                 |
|             | Wadleys Auto Serv reprs      | R. L. Polk Co.                 |
| 1950        | Wadley D H auto repr         | R. L. Polk & Co.               |
|             | Urban Emil auto pntr         | R. L. Polk & Co.               |
| 1945        | Schwirtz & Probst auto reprs | R. L. Polk Co.                 |
|             | Urban Emil auto pntr         | R. L. Polk Co.                 |
|             | Roger J H garage             | R. L. Polk Co.                 |
| 1940        | Urban Emil auto pntr         | R. L. Polk & Co.               |
|             | Roger J H garage             | R. L. Polk & Co.               |
| 1935        | Roger J H garage             | R. L. Polk & Co. of California |
| 1930        | Park Garage                  | R. L. Polk & Co. of California |

### 127 ST JOHN ST E

| <u>Year</u> | <u>Uses</u>         | <u>Source</u>                  |
|-------------|---------------------|--------------------------------|
| 1930        | Metcalf R H blksmth | R. L. Polk & Co. of California |

### 128 ST JOHN ST E

| <u>Year</u> | <u>Uses</u>                | <u>Source</u>     |
|-------------|----------------------------|-------------------|
| 2000        | NO CURRENT LISTING         | Haines & Company  |
| 1975        | Loomis Armored Car Service | Pacific Telephone |
| 1970        | Loomis Armored Car Service | R. L. Polk & Co.  |
| 1966        | LOOMIS ARMORED CAR SERVICE | R. L. Polk & Co.  |
| 1960        | Loomis Armored Car Serv    | R. L. Polk Co.    |
| 1955        | Continental Banking Co     | R. L. Polk Co.    |
| 1950        | Continental Baking Co      | R. L. Polk & Co.  |
| 1945        | Continental Baking Co      | R. L. Polk Co.    |
| 1940        | Continental Baking Co      | R. L. Polk & Co.  |

## FINDINGS

### 130 ST JOHN ST E

| <u>Year</u> | <u>Uses</u>           | <u>Source</u>                  |
|-------------|-----------------------|--------------------------------|
| 1935        | Vacant                | R. L. Polk & Co. of California |
| 1930        | Flagler Willard glass | R. L. Polk & Co. of California |

### 137 ST JOHN ST E

| <u>Year</u> | <u>Uses</u>        | <u>Source</u>    |
|-------------|--------------------|------------------|
| 2000        | NO CURRENT LISTING | Haines & Company |

### 154 ST JOHN ST E

| <u>Year</u> | <u>Uses</u>           | <u>Source</u>                  |
|-------------|-----------------------|--------------------------------|
| 1950        | Taddo C A coml photog | R. L. Polk & Co.               |
| 1935        | Miskel Frank          | R. L. Polk & Co. of California |

### 156 ST JOHN ST E

| <u>Year</u> | <u>Uses</u>        | <u>Source</u>     |
|-------------|--------------------|-------------------|
| 2000        | WATT Keith         | Haines & Company  |
| 1975        | Allen The apts     | Pacific Telephone |
|             | Johnson Miles C    | Pacific Telephone |
|             | Cullar Cleo C      | Pacific Telephone |
|             | Cabral Olive C Mrs | Pacific Telephone |
|             | Wells Layman E     | Pacific Telephone |
|             | Melendez Engrasia  | Pacific Telephone |
|             | Donahue Paul       | Pacific Telephone |
|             | Hekimian Harry M   | Pacific Telephone |
|             | Cotter Charles     | Pacific Telephone |
|             | Villereal Edw      | Pacific Telephone |
| 1970        | Allen The apts     | R. L. Polk & Co.  |
|             | Engers Chester Jr  | R. L. Polk & Co.  |
|             | Oswald Albert M    | R. L. Polk & Co.  |
|             | Cabral Olive C Mrs | R. L. Polk & Co.  |
|             | Herman Ethel R     | R. L. Polk & Co.  |
|             | No Return          | R. L. Polk & Co.  |
|             | Wells Layman E     | R. L. Polk & Co.  |
|             | Hekimian Harry M   | R. L. Polk & Co.  |
|             | Gallegas John      | R. L. Polk & Co.  |
|             | Villareal Edw      | R. L. Polk & Co.  |
| 1966        | ALLEN THE APTS     | R. L. Polk & Co.  |
|             | MERTEN HATTIE C    | R. L. Polk & Co.  |
|             | OSWALD ALBERT M    | R. L. Polk & Co.  |

## FINDINGS

| <u>Year</u>         | <u>Uses</u>          | <u>Source</u>    |
|---------------------|----------------------|------------------|
| 1966                | CABRAL FRANK         | R. L. Polk & Co. |
|                     | HERMAN ETHEL         | R. L. Polk & Co. |
|                     | KEIRNS A W           | R. L. Polk & Co. |
|                     | FOWLES C ALOYSIA MRS | R. L. Polk & Co. |
|                     | HEKIMIAN HARRY M     | R. L. Polk & Co. |
|                     | GLASCO ROBT          | R. L. Polk & Co. |
|                     | VILLARREAL EDW       | R. L. Polk & Co. |
| 1960                | Allen The apts       | R. L. Polk Co.   |
|                     | Vosseler Anna V Mrs  | R. L. Polk Co.   |
|                     | Hendrickson Daisy    | R. L. Polk Co.   |
|                     | Cabrel Frank         | R. L. Polk Co.   |
|                     | Lopez Louis          | R. L. Polk Co.   |
|                     | Taff Orb             | R. L. Polk Co.   |
|                     | Kent Clyde           | R. L. Polk Co.   |
|                     | Hekimian H M         | R. L. Polk Co.   |
|                     | Allen Apts Contd     | R. L. Polk Co.   |
|                     | Merten Hattie Mrs    | R. L. Polk Co.   |
|                     | Oswald Albert M      | R. L. Polk Co.   |
|                     | Street continued     | R. L. Polk Co.   |
|                     | 1955                 | Allen Apartments |
| Hansen Amanda S Mrs |                      | R. L. Polk Co.   |
| Theall Edwin        |                      | R. L. Polk Co.   |
| Margraf Dee         |                      | R. L. Polk Co.   |
| Carrasco Dora       |                      | R. L. Polk Co.   |
| Chapleack John J    |                      | R. L. Polk Co.   |
| Baughman Nina Mrs   |                      | R. L. Polk Co.   |
| Hekimimian H M      |                      | R. L. Polk Co.   |
| Mertens Hattie Mrs  |                      | R. L. Polk Co.   |
| Oswald Albert M     |                      | R. L. Polk Co.   |
| 1950                | Allen Apartments     | R. L. Polk & Co. |
|                     | Baughman N E Mrs     | R. L. Polk & Co. |
|                     | Doughty Lois Mrs     | R. L. Polk & Co. |
|                     | Evans H D            | R. L. Polk & Co. |
|                     | Hall Viola Mrs       | R. L. Polk & Co. |
|                     | Hansen A S Mrs       | R. L. Polk & Co. |
| 1945                | King H A             | R. L. Polk & Co. |
|                     | Allen Apartments     | R. L. Polk Co.   |
|                     | Allen B C            | R. L. Polk Co.   |

## FINDINGS

| <u>Year</u> | <u>Uses</u>           | <u>Source</u>                  |
|-------------|-----------------------|--------------------------------|
| 1945        | Baughman N E Mrs      | R. L. Polk Co.                 |
|             | Burton B J            | R. L. Polk Co.                 |
| 1940        | Allen Apartments      | R. L. Polk & Co.               |
|             | Baughman A L          | R. L. Polk & Co.               |
|             | Merton Hattie         | R. L. Polk & Co.               |
|             | Prochet Golda E       | R. L. Polk & Co.               |
|             | Rhyne W M             | R. L. Polk & Co.               |
| 1935        | Baughman Allen        | R. L. Polk & Co. of California |
|             | Ferreira Jos          | R. L. Polk & Co. of California |
|             | Mc Cormick L E        | R. L. Polk & Co. of California |
|             | Merten Hattie         | R. L. Polk & Co. of California |
|             | Mulkeen Thos          | R. L. Polk & Co. of California |
|             | Perry J L             | R. L. Polk & Co. of California |
|             | Ross Edw              | R. L. Polk & Co. of California |
|             | Smith Shirley         | R. L. Polk & Co. of California |
|             | Tullock Carmelita Mrs | R. L. Polk & Co. of California |
|             | Allen Apartments      | R. L. Polk & Co. of California |
|             | Vining Harold         | R. L. Polk & Co. of California |
| 1930        | ALLEN APARTMENTS      | R. L. Polk & Co. of California |
|             | Collins W T           | R. L. Polk & Co. of California |
|             | Foss Eva              | R. L. Polk & Co. of California |
|             | Hansen Clarence       | R. L. Polk & Co. of California |
|             | Lawrence Lena nurse   | R. L. Polk & Co. of California |
|             | Phelps I O            | R. L. Polk & Co. of California |
| 1925        | Allen Apts            | R. L. Polk Co. of California   |
|             | Fleener Mrs S E       | R. L. Polk Co. of California   |
| 1922        | Allen Apts            | R. L. Polk Co.                 |
|             | Fleener Mrs S E       | R. L. Polk Co.                 |

### 157 ST JOHN ST E

| <u>Year</u> | <u>Uses</u>   | <u>Source</u>                  |
|-------------|---------------|--------------------------------|
| 1935        | Welsh J L Mrs | R. L. Polk & Co. of California |
| 1925        | Macleod Alice | R. L. Polk Co. of California   |
| 1922        | Mc Leod Alice | R. L. Polk Co.                 |

### 160 ST JOHN ST E

| <u>Year</u> | <u>Uses</u>                | <u>Source</u>    |
|-------------|----------------------------|------------------|
| 2000        | CONTRACT MANAGEMENTCOMPANY | Haines & Company |
|             | JACQUES Jose C             | Haines & Company |



## FINDINGS

| <u>Year</u> | <u>Uses</u>                 | <u>Source</u>     |
|-------------|-----------------------------|-------------------|
| 1996        | CONTRACT MANAGEMENT COMPANY | Pacific Bell      |
| 1975        | Apartments                  | Pacific Telephone |
|             | Ruvalbaeg Lydia             | Pacific Telephone |
|             | Palacois Diana              | Pacific Telephone |
|             | Vasquez Marcelina           | Pacific Telephone |
|             | Gonzales Manuel             | Pacific Telephone |
| 1970        | Apartments                  | R. L. Polk & Co.  |
|             | A Vacant                    | R. L. Polk & Co.  |
|             | B Ferrera John              | R. L. Polk & Co.  |
|             | C Hansen Esther             | R. L. Polk & Co.  |
|             | D Sommers Russell G         | R. L. Polk & Co.  |
| 1966        | APARTMENTS                  | R. L. Polk & Co.  |
|             | A CHU SHEILA                | R. L. Polk & Co.  |
|             | B YANG WEN C                | R. L. Polk & Co.  |
|             | C HUSHBECK D L              | R. L. Polk & Co.  |
|             | D CHEN P C                  | R. L. Polk & Co.  |
| 1960        | Apartments                  | R. L. Polk Co.    |
|             | A Herman Otto               | R. L. Polk Co.    |
|             | B Tucker Richd              | R. L. Polk Co.    |
|             | C Bryan John                | R. L. Polk Co.    |
|             | D Arrigo Jerome piano tuner | R. L. Polk Co.    |
| 1955        | Apartments                  | R. L. Polk Co.    |
|             | A Culp Harry                | R. L. Polk Co.    |
|             | B Brookmeyer A F            | R. L. Polk Co.    |
|             | C Marengo Donna             | R. L. Polk Co.    |
|             | D Vacant                    | R. L. Polk Co.    |
| 1950        | Baughman A L                | R. L. Polk & Co.  |
|             | Schonert Ina                | R. L. Polk & Co.  |
|             | Stitt C F                   | R. L. Polk & Co.  |
| 1945        | Miller G I                  | R. L. Polk Co.    |
|             | a Stitt C F                 | R. L. Polk Co.    |
|             | b Taylor J S                | R. L. Polk Co.    |
|             | c Meston Doreen             | R. L. Polk Co.    |
|             | d Baughman A L              | R. L. Polk Co.    |
| 1940        | a Vojvodich V A             | R. L. Polk & Co.  |
|             | b Barrell H P               | R. L. Polk & Co.  |
|             | c Vacant                    | R. L. Polk & Co.  |
|             | d Miller G I                | R. L. Polk & Co.  |

## FINDINGS

| <u>Year</u> | <u>Uses</u>         | <u>Source</u>                  |
|-------------|---------------------|--------------------------------|
| 1935        | Miller G I          | R. L. Polk & Co. of California |
|             | a Gripenstraw L A F | R. L. Polk & Co. of California |
|             | b Barrell H F       | R. L. Polk & Co. of California |
|             | c Ginsberg M N      | R. L. Polk & Co. of California |
| 1930        | a Gripenstraw L A F | R. L. Polk & Co. of California |
|             | b Vacant            | R. L. Polk & Co. of California |
|             | c Sesnor M E        | R. L. Polk & Co. of California |
|             | d Murphy D F        | R. L. Polk & Co. of California |
| 1925        | a Miller Howard     | R. L. Polk Co. of California   |
|             | b Murphy D F        | R. L. Polk Co. of California   |
|             | c Allen Mrs M E     | R. L. Polk Co. of California   |
| 1922        | a Phelps S M        | R. L. Polk Co.                 |
|             | b Vacant            | R. L. Polk Co.                 |
|             | c Allen W E         | R. L. Polk Co.                 |
|             | d Lewis F H         | R. L. Polk Co.                 |

### 161 ST JOHN ST E

| <u>Year</u> | <u>Uses</u>        | <u>Source</u>                  |
|-------------|--------------------|--------------------------------|
| 2000        | NO CURRENT LISTING | Haines & Company               |
| 1970        | Suczek Peter K     | R. L. Polk & Co.               |
| 1966        | VASQUEZ ENRIQUE    | R. L. Polk & Co.               |
| 1960        | Townsend Bruce     | R. L. Polk Co.                 |
| 1955        | Flores Emilio R    | R. L. Polk Co.                 |
| 1950        | Cole D M           | R. L. Polk & Co.               |
|             | Frederick Bea Mrs  | R. L. Polk & Co.               |
| 1945        | Pearl Grace E      | R. L. Polk Co.                 |
| 1940        | Pearl Grace E      | R. L. Polk & Co.               |
| 1935        | Webb H L           | R. L. Polk & Co. of California |
| 1930        | Vacant             | R. L. Polk & Co. of California |
| 1925        | Russell H B        | R. L. Polk Co. of California   |
| 1922        | Bendeleben A G     | R. L. Polk Co.                 |

### 165 ST JOHN ST E

| <u>Year</u> | <u>Uses</u>    | <u>Source</u>     |
|-------------|----------------|-------------------|
| 2000        | RICHARDSe Brin | Haines & Company  |
| 1975        | Vacant         | Pacific Telephone |
| 1970        | Feliz Richd J  | R. L. Polk & Co.  |
| 1966        | FELIZ RICHD J  | R. L. Polk & Co.  |
| 1960        | Amorde Thoma A | R. L. Polk Co.    |

## FINDINGS

| <u>Year</u> | <u>Uses</u>         | <u>Source</u>                  |
|-------------|---------------------|--------------------------------|
| 1955        | Hart Ann G Mrs      | R. L. Polk Co.                 |
| 1950        | Endresen A C        | R. L. Polk & Co.               |
| 1945        | Skovmand Jessie Mrs | R. L. Polk Co.                 |
| 1940        | Perkins W M         | R. L. Polk & Co.               |
| 1935        | Mc Mullen Mary Mrs  | R. L. Polk & Co. of California |
| 1930        | Turner Ida E        | R. L. Polk & Co. of California |
| 1925        | Harris A J          | R. L. Polk Co. of California   |
| 1922        | Harris A J          | R. L. Polk Co.                 |

### 167 ST JOHN ST E

| <u>Year</u> | <u>Uses</u>          | <u>Source</u>                  |
|-------------|----------------------|--------------------------------|
| 2000        | FELIZCarts           | Haines & Company               |
| 1975        | Castelar Andaluz     | Pacific Telephone              |
|             | Rendon Carlos S      | Pacific Telephone              |
|             | Braithwaite Calvin E | Pacific Telephone              |
|             | OBrien Mary H        | Pacific Telephone              |
| 1970        | Brathwaite Calvin    | R. L. Polk & Co.               |
| 1966        | BRATHWAITE CALVIN    | R. L. Polk & Co.               |
| 1960        | Stonick Edw R        | R. L. Polk Co.                 |
| 1955        | Robinson Nina B Mrs  | R. L. Polk Co.                 |
| 1950        | Ellsworth W J        | R. L. Polk & Co.               |
| 1945        | Vacant               | R. L. Polk Co.                 |
| 1940        | Healy C C Mrs        | R. L. Polk & Co.               |
| 1935        | Healy C C Mrs        | R. L. Polk & Co. of California |
| 1930        | Healy Carrie Mrs o   | R. L. Polk & Co. of California |
| 1925        | Turner Ida E         | R. L. Polk Co. of California   |
| 1922        | Keesling G L         | R. L. Polk Co.                 |

### 219 ST JOHN ST E

| <u>Year</u> | <u>Uses</u>        | <u>Source</u>    |
|-------------|--------------------|------------------|
| 2000        | SPATTERSON Michael | Haines & Company |
|             | GOMEZRaeael        | Haines & Company |
| 1970        | c Coe John         | R. L. Polk & Co. |
|             | b Tabasco Delfina  | R. L. Polk & Co. |
|             | a Vacant           | R. L. Polk & Co. |
|             | Soledad Lozana     | R. L. Polk & Co. |
| 1966        | DUSAK FRANK        | R. L. Polk & Co. |
| 1960        | Street continued   | R. L. Polk Co.   |
|             | Reinecke Ernest F  | R. L. Polk Co.   |

## FINDINGS

| <u>Year</u> | <u>Uses</u>       | <u>Source</u>  |
|-------------|-------------------|----------------|
| 1960        | Fiman Benj B      | R. L. Polk Co. |
|             | Mathewson Le Roy  | R. L. Polk Co. |
|             | Apartments        | R. L. Polk Co. |
| 1955        | Reinecke Ernest F | R. L. Polk Co. |
|             | Johnson Don L     | R. L. Polk Co. |
|             | Fiman Benj B      | R. L. Polk Co. |

### 225 ST JOHN ST E

| <u>Year</u> | <u>Uses</u>        | <u>Source</u>    |
|-------------|--------------------|------------------|
| 2000        | NO CURRENT LISTING | Haines & Company |
| 1922        | Graham G G         | R. L. Polk Co.   |

### 229 ST JOHN ST E

| <u>Year</u> | <u>Uses</u>                 | <u>Source</u>                  |
|-------------|-----------------------------|--------------------------------|
| 1975        | Kalbo Gertrude E            | Pacific Telephone              |
| 1970        | Perry Francis M             | R. L. Polk & Co.               |
| 1966        | PERRY FRANCIS M             | R. L. Polk & Co.               |
| 1960        | Beardsley Francis           | R. L. Polk Co.                 |
| 1955        | Cross Henry A               | R. L. Polk Co.                 |
| 1950        | Cross H A                   | R. L. Polk & Co.               |
| 1945        | Cross H A                   | R. L. Polk Co.                 |
| 1940        | Cross H A                   | R. L. Polk & Co.               |
|             | Cross R C Mrs notary public | R. L. Polk & Co.               |
| 1935        | Cross H A                   | R. L. Polk & Co. of California |
| 1930        | Cross H A                   | R. L. Polk & Co. of California |
| 1925        | Williams Josiah             | R. L. Polk Co. of California   |
| 1922        | Walker Wm                   | R. L. Polk Co.                 |

### 230 ST JOHN ST E

| <u>Year</u> | <u>Uses</u>          | <u>Source</u>     |
|-------------|----------------------|-------------------|
| 2000        | MASTER CONSTRUCTION  | Haines & Company  |
| 1996        | MASTER CONSTRUCTION  | Pacific Bell      |
| 1975        | Vacant               | Pacific Telephone |
| 1970        | Vacant               | R. L. Polk & Co.  |
| 1966        | SCHILLA FREDK W PHYS | R. L. Polk & Co.  |
| 1960        | Schilla Fredk W phys | R. L. Polk Co.    |
| 1955        | Schilla Fredk W phys | R. L. Polk Co.    |

## FINDINGS

### 235 ST JOHN ST E

| <u>Year</u> | <u>Uses</u> | <u>Source</u>                  |
|-------------|-------------|--------------------------------|
| 1935        | Weiser F R  | R. L. Polk & Co. of California |

### 243 ST JOHN ST E

| <u>Year</u> | <u>Uses</u>        | <u>Source</u>                |
|-------------|--------------------|------------------------------|
| 1925        | Lane Rev H J       | R. L. Polk Co. of California |
| 1922        | Crydenwise Mrs J A | R. L. Polk Co.               |
|             | Walker Harry       | R. L. Polk Co.               |

### 247 ST JOHN ST E

| <u>Year</u> | <u>Uses</u>                              | <u>Source</u>                  |
|-------------|--|--------------------------------|
| 2000        | RICHARDSONSATMTV                         | Haines & Company               |
| 1996        | RICHAROSONS AUTOMOTIVE SERVICE           | Pacific Bell                   |
| 1975        | Richardsons Automotive Service           | Pacific Telephone              |
| 1970        | Richardsons Automotive Service           | R. L. Polk & Co.               |
| 1966        | RICHARDSONS AUTOMOTIVE SERVICE AUTO REPR | R. L. Polk & Co.               |
| 1960        | Plat & Weber auto repr                   | R. L. Polk Co.                 |
| 1955        | Plat & Weber auto repr                   | R. L. Polk Co.                 |
| 1950        | Plat & Weber auto reprs                  | R. L. Polk & Co.               |
| 1945        | Plat & Weber auto reprs                  | R. L. Polk Co.                 |
| 1940        | Plat & Weber auto reprs                  | R. L. Polk & Co.               |
| 1935        | Plat & Weber auto reprs                  | R. L. Polk & Co. of California |
| 1930        | Plat & Weber auto service                | R. L. Polk & Co. of California |

### W 5TH ST

#### 112 W 5TH ST

| <u>Year</u> | <u>Uses</u>                   | <u>Source</u> |
|-------------|-------------------------------|---------------|
| 1985        | BNAI BRITH YOUTH ORGANIZATION | Pacific Bell  |

#### 161 W 5TH ST

| <u>Year</u> | <u>Uses</u>                       | <u>Source</u> |
|-------------|-----------------------------------|---------------|
| 1985        | LEBHERZ PHILIP INSURANCE SERVICES | Pacific Bell  |

## FINDINGS

### W ST JOHN ST

#### 111 W ST JOHN ST

| <u>Year</u> | <u>Uses</u>                                   | <u>Source</u> |
|-------------|---|---------------|
| 1986        | Chapter                                       | Pacific Bell  |
|             | Debt Adjustment Service Gold And Hammes attys | Pacific Bell  |
|             | Hammes Norma Gold And Hammes attys            | Pacific Bell  |
|             | Munn Alan J atty                              | Pacific Bell  |
|             | Bankruptcy Service Gold And Hammes attys      | Pacific Bell  |
|             | Gold James Gold And Hammes attys              | Pacific Bell  |

## FINDINGS

### TARGET PROPERTY: ADDRESS NOT IDENTIFIED IN RESEARCH SOURCE

The following Target Property addresses were researched for this report, and the addresses were not identified in the research source.

#### Address Researched

100 N. 4th Street

#### Address Not Identified in Research Source

2014, 2010, 2001, 1982, 1978, 1974, 1968, 1965, 1964, 1962, 1946, 1942, 1936, 1931, 1926

### ADJOINING PROPERTY: ADDRESSES NOT IDENTIFIED IN RESEARCH SOURCE

The following Adjoining Property addresses were researched for this report, and the addresses were not identified in research source.

#### Address Researched

02 N 4TH ST

#### Address Not Identified in Research Source

2014, 2010, 2006, 2001, 2000, 1996, 1991, 1986, 1985, 1982, 1980, 1978, 1974, 1970, 1968, 1966, 1965, 1964, 1963, 1962, 1960, 1957, 1955, 1950, 1946, 1945, 1942, 1940, 1936, 1935, 1931, 1930, 1926, 1925, 1922

03 N 5TH ST

2014, 2010, 2006, 2001, 2000, 1996, 1991, 1986, 1985, 1982, 1980, 1978, 1974, 1970, 1968, 1966, 1965, 1964, 1963, 1962, 1960, 1957, 1955, 1950, 1946, 1945, 1942, 1940, 1936, 1935, 1931, 1930, 1926, 1925, 1922

030 N 4TH ST

2014, 2010, 2006, 2001, 2000, 1996, 1991, 1986, 1985, 1982, 1980, 1978, 1974, 1970, 1968, 1966, 1965, 1964, 1963, 1962, 1960, 1957, 1955, 1950, 1946, 1945, 1942, 1940, 1936, 1935, 1931, 1930, 1926, 1925, 1922

05 N 4TH ST

2014, 2010, 2006, 2001, 2000, 1996, 1991, 1986, 1985, 1982, 1980, 1978, 1975, 1974, 1970, 1968, 1966, 1965, 1964, 1963, 1962, 1960, 1955, 1950, 1946, 1945, 1942, 1940, 1936, 1935, 1931, 1930, 1926, 1925, 1922

05 N 5TH ST

2014, 2010, 2006, 2001, 2000, 1996, 1991, 1986, 1985, 1982, 1980, 1978, 1974, 1970, 1968, 1966, 1965, 1964, 1963, 1962, 1960, 1957, 1955, 1950, 1946, 1945, 1942, 1940, 1936, 1935, 1931, 1930, 1926, 1925, 1922

073 N 5TH ST

2014, 2010, 2006, 2001, 2000, 1996, 1991, 1986, 1985, 1982, 1980, 1978, 1975, 1974, 1970, 1968, 1966, 1965, 1964, 1963, 1962, 1960, 1955, 1950, 1946, 1945, 1942, 1940, 1936, 1935, 1931, 1930, 1926, 1925, 1922

08 N 4TH ST

2014, 2010, 2006, 2001, 2000, 1996, 1991, 1986, 1985, 1982, 1980, 1978, 1974, 1970, 1968, 1966, 1965, 1964, 1963, 1962, 1960, 1957, 1955, 1950, 1946, 1945, 1942, 1940, 1936, 1935, 1931, 1930, 1926, 1925, 1922

080 N 4TH ST

2014, 2010, 2006, 2001, 2000, 1996, 1991, 1986, 1985, 1982, 1980, 1978, 1974, 1970, 1968, 1966, 1965, 1964, 1963, 1962, 1960, 1957, 1955, 1950, 1946, 1945, 1942, 1940, 1936, 1935, 1931, 1930, 1926, 1925, 1922

1 4TH ST S

2014, 2010, 2006, 2001, 2000, 1996, 1991, 1986, 1985, 1982, 1980, 1978, 1974, 1970, 1968, 1966, 1965, 1964, 1963, 1962, 1960, 1957, 1955, 1950, 1946, 1945, 1942, 1940, 1936, 1935, 1931, 1930, 1926, 1925, 1922

1 N 4TH CYPRSS 5828

2014, 2010, 2006, 2001, 2000, 1996, 1991, 1986, 1985, 1982, 1980, 1978, 1975, 1974, 1970, 1968, 1966, 1965, 1964, 1963, 1962, 1960, 1955, 1950, 1946, 1945, 1942, 1940, 1936, 1935, 1931, 1930, 1926, 1925, 1922

1 S 4

2014, 2010, 2006, 2001, 2000, 1996, 1991, 1986, 1985, 1982, 1978, 1975, 1974, 1970, 1968, 1966, 1965, 1964, 1963, 1962, 1960, 1957, 1955, 1950, 1946, 1945, 1942, 1940, 1936, 1935, 1931, 1930, 1926, 1925, 1922





## FINDINGS

| <b><u>Address Researched</u></b> | <b><u>Address Not Identified in Research Source</u></b>  |
|----------------------------------|--|
| 101 E ST JAMES                   | 2014, 2010, 2006, 2001, 2000, 1996, 1991, 1986, 1985, 1982, 1980, 1978, 1975, 1974, 1970, 1968, 1966, 1965, 1964, 1963, 1962, 1960, 1955, 1950, 1946, 1945, 1942, 1940, 1936, 1935, 1931, 1930, 1926, 1925, 1922 |
| 101 E ST JAMES ST                | 2014, 2010, 2006, 2001, 2000, 1996, 1991, 1986, 1985, 1982, 1980, 1978, 1974, 1970, 1968, 1966, 1965, 1964, 1962, 1960, 1955, 1950, 1946, 1945, 1942, 1940, 1936, 1935, 1931, 1930, 1926, 1925, 1922             |
| 101 N 2ND                        | 2014, 2010, 2006, 2001, 2000, 1996, 1991, 1986, 1985, 1982, 1980, 1978, 1975, 1974, 1970, 1968, 1966, 1965, 1964, 1962, 1960, 1955, 1950, 1946, 1945, 1942, 1940, 1936, 1935, 1931, 1930, 1926, 1925, 1922       |
| 101 N 5TH ST                     | 2014, 2010, 2001, 2000, 1996, 1991, 1986, 1985, 1982, 1978, 1974, 1970, 1968, 1966, 1965, 1964, 1962, 1960, 1957, 1955, 1950, 1946, 1945, 1942, 1940, 1936, 1935, 1931, 1930, 1926, 1925, 1922                   |
| 101 N 5th St                     | 2014, 2006, 2001, 2000, 1996, 1991, 1986, 1985, 1982, 1980, 1978, 1975, 1974, 1970, 1968, 1966, 1965, 1964, 1963, 1962, 1960, 1957, 1955, 1950, 1946, 1945, 1942, 1940, 1936, 1935, 1931, 1930, 1926, 1925, 1922 |
| 101 N 5th St                     | 2014, 2006, 2001, 2000, 1996, 1991, 1986, 1985, 1982, 1980, 1978, 1975, 1974, 1970, 1968, 1966, 1965, 1964, 1963, 1962, 1960, 1957, 1955, 1950, 1946, 1945, 1942, 1940, 1936, 1935, 1931, 1930, 1926, 1925, 1922 |
| 101 N 6TH                        | 2014, 2010, 2006, 2001, 2000, 1996, 1986, 1985, 1982, 1980, 1978, 1975, 1974, 1970, 1968, 1966, 1965, 1964, 1963, 1962, 1960, 1957, 1955, 1950, 1946, 1945, 1942, 1940, 1936, 1935, 1931, 1930, 1926, 1925, 1922 |
| 101 N 6TH ST                     | 2014, 2010, 2001, 2000, 1996, 1986, 1985, 1982, 1980, 1978, 1974, 1970, 1968, 1966, 1965, 1964, 1962, 1960, 1955, 1950, 1946, 1945, 1942, 1940, 1936, 1935, 1931, 1930, 1926, 1925, 1922                         |
| 101 ST JAMES ST E                | 2014, 2010, 2006, 2001, 1996, 1991, 1986, 1985, 1982, 1980, 1978, 1975, 1974, 1968, 1965, 1964, 1963, 1962, 1957, 1946, 1942, 1936, 1931, 1926   |
| 102 4TH ST N                     | 2014, 2010, 2006, 2001, 2000, 1996, 1991, 1986, 1985, 1982, 1980, 1978, 1975, 1974, 1970, 1968, 1966, 1965, 1964, 1963, 1962, 1960, 1957, 1955, 1950, 1946, 1945, 1942, 1940, 1936, 1931, 1926                   |
| 102 N 2ND                        | 2014, 2010, 2006, 2001, 2000, 1996, 1991, 1986, 1985, 1982, 1980, 1978, 1975, 1974, 1970, 1968, 1966, 1965, 1964, 1963, 1962, 1960, 1955, 1950, 1946, 1945, 1942, 1940, 1936, 1935, 1931, 1930, 1926, 1925, 1922 |
| 104 N 5TH ST                     | 2014, 2010, 2001, 2000, 1996, 1991, 1986, 1985, 1982, 1980, 1978, 1975, 1974, 1970, 1968, 1966, 1965, 1964, 1963, 1962, 1960, 1955, 1950, 1946, 1945, 1942, 1940, 1936, 1935, 1931, 1930, 1926, 1925, 1922       |
| 104 N 6TH ST                     | 2014, 2010, 2006, 2001, 2000, 1996, 1991, 1986, 1985, 1982, 1978, 1975, 1974, 1970, 1968, 1966, 1965, 1964, 1963, 1962, 1960, 1957, 1955, 1950, 1946, 1945, 1942, 1940, 1936, 1935, 1931, 1930, 1926, 1925, 1922 |
| 105 N 5TH ST                     | 2014, 2010, 2006, 2001, 2000, 1996, 1991, 1985, 1982, 1980, 1978, 1975, 1974, 1970, 1968, 1966, 1965, 1964, 1963, 1962, 1960, 1957, 1955, 1950, 1946, 1945, 1942, 1940, 1936, 1935, 1931, 1930, 1926, 1925, 1922 |
| 106 5TH ST N                     | 2014, 2010, 2006, 2001, 1991, 1986, 1985, 1982, 1980, 1978, 1974, 1968, 1965, 1964, 1963, 1962, 1957, 1946, 1942, 1936, 1931, 1926   |
| 106 N 3RD                        | 2014, 2010, 2006, 2001, 2000, 1996, 1991, 1986, 1985, 1982, 1980, 1978, 1975, 1974, 1970, 1968, 1966, 1965, 1964, 1962, 1960, 1957, 1955, 1950, 1946, 1945, 1942, 1940, 1936, 1935, 1931, 1930, 1926, 1925, 1922 |
| 106 N 5TH                        | 2014, 2010, 2006, 2001, 2000, 1996, 1986, 1985, 1982, 1980, 1978, 1975, 1974, 1970, 1968, 1966, 1965, 1964, 1963, 1962, 1960, 1957, 1955, 1950, 1946, 1945, 1942, 1940, 1936, 1935, 1931, 1930, 1926, 1925, 1922 |
| 106 N 5TH ST                     | 2014, 2010, 2001, 2000, 1996, 1982, 1980, 1978, 1974, 1970, 1968, 1966, 1965, 1964, 1962, 1960, 1955, 1950, 1946, 1945, 1942, 1940, 1936, 1935, 1931, 1930, 1926, 1925, 1922                                     |

## FINDINGS

| <b><u>Address Researched</u></b> | <b><u>Address Not Identified in Research Source</u></b>  |
|----------------------------------|--|
| 108 3RD ST N                     | 2014, 2010, 2006, 2001, 2000, 1996, 1991, 1986, 1985, 1982, 1980, 1978, 1975, 1974, 1970, 1968, 1966, 1965, 1964, 1963, 1962, 1957, 1946, 1942, 1936, 1931, 1926   |
| 108 N 3RD                        | 2014, 2010, 2006, 2001, 2000, 1996, 1991, 1986, 1985, 1982, 1980, 1978, 1975, 1974, 1970, 1968, 1966, 1965, 1964, 1963, 1962, 1960, 1955, 1950, 1946, 1945, 1942, 1940, 1936, 1935, 1931, 1930, 1926, 1925, 1922 |
| 108 N 4 RILAREMONT CL<br>AYBRN   | 2014, 2010, 2006, 2001, 2000, 1996, 1991, 1986, 1985, 1982, 1980, 1978, 1975, 1974, 1970, 1968, 1966, 1965, 1964, 1963, 1962, 1960, 1955, 1950, 1946, 1945, 1942, 1940, 1936, 1935, 1931, 1930, 1926, 1925, 1922 |
| 108 N 5TH ST                     | 2014, 2010, 2006, 2001, 2000, 1996, 1991, 1986, 1985, 1982, 1980, 1978, 1975, 1974, 1970, 1968, 1966, 1965, 1964, 1963, 1962, 1960, 1955, 1950, 1946, 1945, 1942, 1940, 1936, 1935, 1931, 1930, 1926, 1925, 1922 |
| 11 N 4TH ST                      | 2014, 2010, 2006, 2001, 2000, 1996, 1991, 1986, 1985, 1982, 1980, 1978, 1974, 1970, 1968, 1966, 1965, 1964, 1963, 1962, 1960, 1957, 1955, 1950, 1946, 1945, 1942, 1940, 1936, 1935, 1931, 1930, 1926, 1925, 1922 |
| 110 3RD ST N                     | 2014, 2010, 2006, 2001, 1991, 1986, 1985, 1982, 1980, 1978, 1974, 1968, 1965, 1964, 1963, 1962, 1960, 1957, 1955, 1950, 1946, 1945, 1942, 1940, 1936, 1935, 1931, 1930, 1926, 1925, 1922                         |
| 110 4TH ST N                     | 2014, 2010, 2006, 2001, 2000, 1996, 1991, 1986, 1985, 1982, 1980, 1978, 1975, 1974, 1970, 1968, 1966, 1965, 1964, 1963, 1962, 1960, 1957, 1955, 1950, 1946, 1945, 1942, 1940, 1936, 1931, 1926                   |
| 110 5TH ST N                     | 2014, 2010, 2006, 2001, 2000, 1996, 1991, 1986, 1985, 1982, 1980, 1978, 1975, 1974, 1970, 1968, 1966, 1965, 1964, 1963, 1962, 1960, 1957, 1955, 1946, 1942, 1936, 1931, 1926                                     |
| 110 N 3RD                        | 2014, 2010, 2006, 2001, 2000, 1996, 1982, 1978, 1974, 1970, 1968, 1966, 1965, 1964, 1963, 1962, 1960, 1957, 1955, 1950, 1946, 1945, 1942, 1940, 1936, 1935, 1931, 1930, 1926, 1925, 1922                         |
| 110 N 3RD CM                     | 2014, 2010, 2006, 2001, 2000, 1996, 1986, 1985, 1982, 1980, 1978, 1975, 1974, 1970, 1968, 1966, 1965, 1964, 1963, 1962, 1960, 1957, 1955, 1950, 1946, 1945, 1942, 1940, 1936, 1935, 1931, 1930, 1926, 1925, 1922 |
| 110 N 3RD ST                     | 2014, 2010, 2001, 2000, 1996, 1991, 1986, 1982, 1980, 1978, 1974, 1970, 1968, 1966, 1965, 1964, 1963, 1962, 1960, 1957, 1955, 1950, 1946, 1945, 1942, 1940, 1936, 1935, 1931, 1930, 1926, 1925, 1922             |
| 110 N 3rd St                     | 2006, 2001, 2000, 1996, 1991, 1986, 1985, 1982, 1980, 1978, 1975, 1974, 1970, 1968, 1966, 1965, 1964, 1963, 1962, 1960, 1957, 1955, 1950, 1946, 1945, 1942, 1940, 1936, 1935, 1931, 1930, 1926, 1925, 1922       |
| 110 N 3rd St                     | 2006, 2001, 2000, 1996, 1991, 1986, 1985, 1982, 1980, 1978, 1975, 1974, 1970, 1968, 1966, 1965, 1964, 1963, 1962, 1960, 1957, 1955, 1950, 1946, 1945, 1942, 1940, 1936, 1935, 1931, 1930, 1926, 1925, 1922       |
| 110 N 4TH AL TITLE<br>INSURANCE  | 2014, 2010, 2006, 2001, 2000, 1996, 1991, 1986, 1985, 1980, 1978, 1975, 1974, 1970, 1968, 1966, 1965, 1964, 1963, 1962, 1960, 1957, 1955, 1950, 1946, 1945, 1942, 1940, 1936, 1935, 1931, 1930, 1926, 1925, 1922 |
| 111 N 3RD ST                     | 2014, 2010, 2006, 2001, 2000, 1996, 1991, 1986, 1985, 1982, 1980, 1978, 1974, 1970, 1968, 1966, 1965, 1964, 1963, 1962, 1960, 1957, 1955, 1950, 1946, 1945, 1942, 1940, 1936, 1935, 1931, 1930, 1926, 1925, 1922 |
| 111 W ST JOHN ST                 | 2014, 2010, 2006, 2001, 2000, 1996, 1991, 1985, 1982, 1980, 1978, 1975, 1974, 1970, 1968, 1966, 1965, 1964, 1963, 1962, 1960, 1957, 1955, 1950, 1946, 1945, 1942, 1940, 1936, 1935, 1931, 1930, 1926, 1925, 1922 |
| 112 3RD ST N                     | 2014, 2010, 2006, 2001, 2000, 1996, 1991, 1986, 1985, 1982, 1980, 1978, 1975, 1974, 1970, 1968, 1966, 1965, 1964, 1963, 1962, 1957, 1946, 1942, 1936, 1935, 1931, 1926   |





## FINDINGS

| <b><u>Address Researched</u></b> | <b><u>Address Not Identified in Research Source</u></b>  |
|----------------------------------|--|
| 124 N 4TH ST                     | 2014, 2010, 2006, 2001, 2000, 1996, 1991, 1986, 1985, 1982, 1980, 1978, 1974, 1970, 1968, 1966, 1965, 1964, 1963, 1962, 1960, 1957, 1955, 1950, 1946, 1945, 1942, 1940, 1936, 1935, 1931, 1930, 1926, 1925, 1922 |
| 124 ST JOHN ST E                 | 2014, 2010, 2006, 2001, 2000, 1996, 1991, 1986, 1985, 1982, 1980, 1978, 1975, 1974, 1970, 1968, 1966, 1965, 1964, 1963, 1962, 1960, 1957, 1955, 1950, 1946, 1942, 1936, 1931, 1926                               |
| 125 4TH ST N                     | 2014, 2010, 2006, 2001, 2000, 1996, 1991, 1986, 1985, 1982, 1980, 1978, 1975, 1974, 1970, 1968, 1966, 1965, 1964, 1963, 1962, 1960, 1957, 1955, 1950, 1946, 1945, 1942, 1940, 1936, 1931, 1930, 1926, 1925, 1922 |
| 125 5TH ST N                     | 2014, 2010, 2006, 2001, 2000, 1996, 1991, 1986, 1985, 1982, 1980, 1978, 1975, 1974, 1970, 1968, 1966, 1965, 1964, 1963, 1962, 1960, 1957, 1955, 1950, 1946, 1945, 1942, 1936, 1931, 1926, 1925                   |
| 125 E SANTA CLARA ST             | 2014, 2010, 2006, 2001, 2000, 1996, 1986, 1985, 1982, 1980, 1978, 1975, 1974, 1970, 1968, 1966, 1965, 1964, 1963, 1962, 1960, 1957, 1955, 1950, 1946, 1945, 1942, 1940, 1936, 1935, 1931, 1930, 1926, 1925, 1922 |
| 125 N 3TH                        | 2014, 2010, 2006, 2001, 2000, 1996, 1991, 1986, 1985, 1982, 1980, 1978, 1975, 1974, 1970, 1968, 1966, 1965, 1964, 1963, 1962, 1960, 1955, 1950, 1946, 1945, 1942, 1940, 1936, 1935, 1931, 1930, 1926, 1925, 1922 |
| 125 SANTA CLARA ST E             | 2014, 2010, 2006, 2001, 2000, 1996, 1991, 1986, 1985, 1982, 1980, 1978, 1975, 1974, 1970, 1968, 1966, 1965, 1964, 1963, 1962, 1957, 1955, 1950, 1946, 1945, 1942, 1940, 1936, 1935, 1931, 1930, 1926, 1925, 1922 |
| 125 ST JAMES ST E                | 2014, 2010, 2006, 2001, 2000, 1996, 1991, 1986, 1985, 1982, 1980, 1978, 1975, 1974, 1970, 1968, 1966, 1965, 1964, 1963, 1962, 1960, 1957, 1955, 1950, 1946, 1945, 1942, 1940, 1936, 1935, 1931, 1926, 1925, 1922 |
| 126 4TH ST N                     | 2014, 2010, 2006, 2001, 2000, 1996, 1991, 1986, 1985, 1982, 1980, 1978, 1975, 1974, 1970, 1968, 1966, 1965, 1964, 1963, 1962, 1960, 1957, 1955, 1950, 1946, 1945, 1942, 1940, 1936, 1931, 1926                   |
| 126 E SANTA CLARA                | 2014, 2010, 2006, 2001, 2000, 1996, 1991, 1986, 1985, 1982, 1980, 1978, 1975, 1974, 1970, 1968, 1966, 1965, 1964, 1963, 1962, 1960, 1955, 1950, 1946, 1945, 1942, 1940, 1936, 1935, 1931, 1930, 1926, 1925, 1922 |
| 126 E SANTA CLARA ST             | 2014, 2010, 2001, 2000, 1996, 1991, 1986, 1985, 1982, 1980, 1978, 1975, 1974, 1970, 1968, 1966, 1965, 1964, 1962, 1960, 1955, 1950, 1946, 1945, 1942, 1940, 1936, 1935, 1931, 1930, 1926, 1925, 1922             |
| 126 E ST JOHN ST                 | 2014, 2010, 2006, 2001, 2000, 1996, 1991, 1986, 1985, 1982, 1980, 1978, 1975, 1974, 1970, 1968, 1966, 1965, 1964, 1962, 1960, 1955, 1950, 1946, 1945, 1942, 1940, 1936, 1935, 1931, 1930, 1926, 1925, 1922       |
| 126 SANTA CLARA ST E             | 2014, 2010, 2006, 2001, 1996, 1991, 1986, 1985, 1982, 1980, 1978, 1975, 1974, 1968, 1965, 1964, 1963, 1962, 1957, 1946, 1945, 1942, 1936, 1931, 1926, 1925, 1922   |
| 126 ST JAMES ST E                | 2014, 2010, 2006, 2001, 2000, 1996, 1991, 1986, 1985, 1982, 1980, 1978, 1975, 1974, 1970, 1968, 1966, 1965, 1964, 1963, 1962, 1960, 1957, 1955, 1946, 1942, 1936, 1931, 1926                                     |
| 126 ST JOHN ST E                 | 2014, 2010, 2006, 2001, 2000, 1996, 1991, 1986, 1985, 1982, 1980, 1978, 1975, 1974, 1970, 1968, 1966, 1965, 1964, 1963, 1962, 1957, 1946, 1942, 1936, 1931, 1926, 1925, 1922                                     |
| 127 4TH ST N                     | 2014, 2010, 2006, 2001, 1991, 1986, 1985, 1982, 1980, 1978, 1974, 1968, 1965, 1964, 1963, 1962, 1957, 1946, 1942, 1936, 1931, 1930, 1926, 1925, 1922   |
| 127 5TH ST N                     | 2014, 2010, 2006, 2001, 2000, 1996, 1991, 1986, 1985, 1982, 1980, 1978, 1975, 1974, 1970, 1968, 1966, 1965, 1964, 1963, 1962, 1960, 1957, 1955, 1950, 1946, 1942, 1936, 1931, 1926                               |

## FINDINGS

| <b><u>Address Researched</u></b> | <b><u>Address Not Identified in Research Source</u></b>  |
|----------------------------------|--|
| 127 E SANTA CLARA ST             | 2014, 2010, 2006, 2001, 2000, 1996, 1991, 1986, 1985, 1982, 1980, 1978, 1975, 1974, 1970, 1968, 1966, 1965, 1964, 1962, 1960, 1957, 1955, 1950, 1946, 1945, 1942, 1940, 1936, 1935, 1931, 1930, 1926, 1925, 1922 |
| 127 N 4TH                        | 2014, 2010, 2006, 2001, 2000, 1996, 1986, 1985, 1982, 1980, 1978, 1975, 1974, 1970, 1968, 1966, 1965, 1964, 1963, 1962, 1960, 1957, 1955, 1950, 1946, 1945, 1942, 1940, 1936, 1935, 1931, 1930, 1926, 1925, 1922 |
| 127 N 4TH ST                     | 2014, 2010, 2001, 2000, 1996, 1982, 1978, 1974, 1970, 1968, 1966, 1965, 1964, 1963, 1962, 1960, 1955, 1950, 1946, 1945, 1942, 1940, 1936, 1935, 1931, 1930, 1926, 1925, 1922                                     |
| 127 N 4th St                     | 2014, 2006, 2001, 2000, 1996, 1991, 1986, 1985, 1982, 1980, 1978, 1975, 1974, 1970, 1968, 1966, 1965, 1964, 1963, 1962, 1960, 1957, 1955, 1950, 1946, 1945, 1942, 1940, 1936, 1935, 1931, 1930, 1926, 1925, 1922 |
| 127 N 4th St                     | 2014, 2006, 2001, 2000, 1996, 1991, 1986, 1985, 1982, 1980, 1978, 1975, 1974, 1970, 1968, 1966, 1965, 1964, 1963, 1962, 1960, 1957, 1955, 1950, 1946, 1945, 1942, 1940, 1936, 1935, 1931, 1930, 1926, 1925, 1922 |
| 127 ST JOHN ST E                 | 2014, 2010, 2006, 2001, 2000, 1996, 1991, 1986, 1985, 1982, 1980, 1978, 1975, 1974, 1970, 1968, 1966, 1965, 1964, 1963, 1962, 1960, 1957, 1955, 1950, 1946, 1945, 1942, 1940, 1936, 1935, 1931, 1926, 1925, 1922 |
| 128 4TH ST N                     | 2014, 2010, 2006, 2001, 2000, 1996, 1991, 1986, 1985, 1982, 1980, 1978, 1975, 1974, 1970, 1968, 1966, 1965, 1964, 1963, 1962, 1960, 1957, 1955, 1950, 1946, 1942, 1936, 1931, 1926, 1925                         |
| 128 E SAINT JOHN                 | 2014, 2010, 2006, 2001, 2000, 1996, 1986, 1982, 1980, 1978, 1975, 1974, 1970, 1968, 1966, 1965, 1964, 1963, 1962, 1960, 1957, 1955, 1950, 1946, 1945, 1942, 1940, 1936, 1935, 1931, 1930, 1926, 1925, 1922       |
| 128 E ST JOHN                    | 2014, 2010, 2006, 2001, 2000, 1996, 1991, 1986, 1985, 1982, 1980, 1978, 1974, 1970, 1968, 1966, 1965, 1964, 1963, 1962, 1960, 1957, 1955, 1950, 1946, 1945, 1942, 1940, 1936, 1935, 1931, 1930, 1926, 1925, 1922 |
| 128 E ST JOHN ST                 | 2014, 2010, 2001, 2000, 1996, 1985, 1978, 1974, 1970, 1968, 1966, 1965, 1964, 1962, 1960, 1955, 1950, 1946, 1945, 1942, 1940, 1936, 1935, 1931, 1930, 1926, 1925, 1922   |
| 128 SANTA CLARA ST E             | 2014, 2010, 2006, 2001, 2000, 1996, 1991, 1986, 1985, 1982, 1980, 1978, 1974, 1968, 1965, 1964, 1963, 1962, 1957, 1946, 1942, 1936, 1935, 1931, 1926, 1925, 1922   |
| 128 ST JAMES ST E                | 2014, 2010, 2006, 2001, 2000, 1996, 1991, 1986, 1985, 1982, 1980, 1978, 1975, 1974, 1970, 1968, 1966, 1965, 1964, 1963, 1962, 1960, 1957, 1955, 1946, 1942, 1936, 1931, 1926                                     |
| 128 ST JOHN ST E                 | 2014, 2010, 2006, 2001, 1996, 1991, 1986, 1985, 1982, 1980, 1978, 1974, 1968, 1965, 1964, 1963, 1962, 1957, 1946, 1942, 1936, 1935, 1931, 1930, 1926, 1925, 1922   |
| 129 4TH ST N                     | 2014, 2010, 2006, 2001, 2000, 1996, 1991, 1986, 1985, 1982, 1980, 1978, 1975, 1974, 1970, 1968, 1966, 1965, 1964, 1963, 1962, 1960, 1957, 1955, 1950, 1946, 1945, 1942, 1940, 1936, 1931, 1930, 1926, 1925, 1922 |
| 129 5TH ST N                     | 2014, 2010, 2006, 2001, 1991, 1986, 1985, 1982, 1980, 1978, 1974, 1968, 1965, 1964, 1963, 1962, 1957, 1946, 1942, 1936, 1931, 1926   |
| 129 N 5                          | 2014, 2010, 2006, 2001, 2000, 1996, 1991, 1986, 1985, 1982, 1980, 1978, 1974, 1970, 1968, 1966, 1965, 1964, 1963, 1962, 1960, 1957, 1955, 1950, 1946, 1945, 1942, 1940, 1936, 1935, 1931, 1930, 1926, 1925, 1922 |
| 129 N 5TH                        | 2014, 2010, 2006, 2001, 2000, 1996, 1986, 1985, 1982, 1978, 1975, 1974, 1970, 1968, 1966, 1965, 1964, 1963, 1962, 1960, 1957, 1955, 1950, 1946, 1945, 1942, 1940, 1936, 1935, 1931, 1930, 1926, 1925, 1922       |

## FINDINGS

| <b><u>Address Researched</u></b> | <b><u>Address Not Identified in Research Source</u></b>  |
|----------------------------------|--|
| 129 N 5TH ST                     | 2014, 2010, 2001, 2000, 1996, 1982, 1978, 1974, 1970, 1968, 1966, 1965, 1964, 1962, 1960, 1955, 1950, 1946, 1945, 1942, 1940, 1936, 1935, 1931, 1930, 1926, 1925, 1922   |
| 13 N 5TH ST                      | 2014, 2010, 2006, 2001, 2000, 1996, 1991, 1986, 1985, 1982, 1980, 1978, 1975, 1974, 1970, 1968, 1966, 1965, 1964, 1963, 1962, 1960, 1955, 1950, 1946, 1945, 1942, 1940, 1936, 1935, 1931, 1930, 1926, 1925, 1922 |
| 130 4TH AVE N                    | 2014, 2010, 2006, 2001, 2000, 1996, 1991, 1986, 1985, 1982, 1980, 1978, 1975, 1974, 1970, 1968, 1966, 1965, 1964, 1963, 1960, 1957, 1955, 1950, 1946, 1945, 1942, 1940, 1936, 1935, 1931, 1930, 1926, 1925, 1922 |
| 130 4TH ST N                     | 2014, 2010, 2006, 2001, 2000, 1996, 1991, 1986, 1985, 1982, 1980, 1978, 1975, 1974, 1970, 1968, 1966, 1965, 1964, 1963, 1962, 1960, 1957, 1955, 1950, 1946, 1942, 1936, 1931, 1926                               |
| 130 E SANTA CLARA                | 2014, 2010, 2006, 2001, 2000, 1996, 1991, 1986, 1985, 1982, 1980, 1978, 1975, 1974, 1970, 1968, 1966, 1965, 1964, 1963, 1962, 1960, 1955, 1950, 1946, 1945, 1942, 1940, 1936, 1935, 1931, 1930, 1926, 1925, 1922 |
| 130 E SANTA CLARA ST             | 2014, 2010, 2001, 2000, 1996, 1986, 1982, 1978, 1974, 1970, 1968, 1966, 1965, 1964, 1962, 1960, 1955, 1950, 1946, 1945, 1942, 1940, 1936, 1935, 1931, 1930, 1926, 1925, 1922                                     |
| 130 N 3RD                        | 2014, 2010, 2006, 2001, 2000, 1996, 1991, 1986, 1985, 1982, 1980, 1978, 1975, 1974, 1970, 1968, 1966, 1965, 1964, 1962, 1960, 1957, 1955, 1950, 1946, 1945, 1942, 1940, 1936, 1935, 1931, 1930, 1926, 1925, 1922 |
| 130 N 5TH ST                     | 2014, 2010, 2006, 2001, 2000, 1996, 1991, 1986, 1985, 1982, 1980, 1978, 1975, 1974, 1970, 1968, 1966, 1965, 1964, 1963, 1962, 1960, 1955, 1950, 1946, 1945, 1942, 1940, 1936, 1935, 1931, 1930, 1926, 1925, 1922 |
| 130 SANTA CLARA ST E             | 2014, 2010, 2006, 2001, 1996, 1991, 1986, 1985, 1982, 1980, 1978, 1974, 1968, 1965, 1964, 1963, 1962, 1957, 1946, 1942, 1936, 1931, 1926, 1925, 1922   |
| 130 ST JAMES ST E                | 2014, 2010, 2006, 2001, 2000, 1996, 1991, 1986, 1985, 1982, 1980, 1978, 1975, 1974, 1970, 1968, 1966, 1965, 1964, 1963, 1962, 1960, 1957, 1955, 1946, 1942, 1936, 1931, 1926                                     |
| 130 ST JOHN ST E                 | 2014, 2010, 2006, 2001, 2000, 1996, 1991, 1986, 1985, 1982, 1980, 1978, 1975, 1974, 1970, 1968, 1966, 1965, 1964, 1963, 1962, 1960, 1957, 1955, 1950, 1946, 1945, 1942, 1940, 1936, 1931, 1926, 1925, 1922       |
| 131 5TH ST N                     | 2014, 2010, 2006, 2001, 2000, 1996, 1991, 1986, 1985, 1982, 1980, 1978, 1975, 1974, 1970, 1968, 1966, 1965, 1964, 1963, 1962, 1957, 1955, 1950, 1946, 1945, 1942, 1940, 1936, 1935, 1931, 1930, 1926, 1925, 1922 |
| 132 4TH ST N                     | 2014, 2010, 2006, 2001, 2000, 1996, 1991, 1986, 1985, 1982, 1980, 1978, 1975, 1974, 1970, 1968, 1966, 1965, 1964, 1963, 1962, 1960, 1957, 1955, 1950, 1946, 1942, 1936, 1931, 1926                               |
| 132 5TH ST N                     | 2014, 2010, 2006, 2001, 1991, 1986, 1985, 1982, 1980, 1978, 1974, 1968, 1965, 1964, 1963, 1962, 1957, 1946, 1942, 1936, 1931, 1926   |
| 132 E SANTA CLARA ST             | 2014, 2010, 2006, 2001, 2000, 1996, 1982, 1980, 1978, 1975, 1974, 1970, 1968, 1966, 1965, 1964, 1963, 1962, 1960, 1957, 1955, 1950, 1946, 1945, 1942, 1940, 1936, 1935, 1931, 1930, 1926, 1925, 1922             |
| 132 N 4TH ST                     | 2014, 2010, 2006, 2001, 2000, 1996, 1991, 1986, 1985, 1982, 1980, 1978, 1974, 1970, 1968, 1966, 1965, 1964, 1963, 1962, 1960, 1957, 1955, 1950, 1946, 1945, 1942, 1940, 1936, 1935, 1931, 1930, 1926, 1925, 1922 |
| 132 N 5TH                        | 2014, 2010, 2006, 2001, 2000, 1996, 1986, 1985, 1982, 1980, 1978, 1975, 1974, 1970, 1968, 1966, 1965, 1964, 1963, 1962, 1960, 1957, 1955, 1950, 1946, 1945, 1942, 1940, 1936, 1935, 1931, 1930, 1926, 1925, 1922 |
| 132 N 5TH ST                     | 2014, 2010, 2001, 2000, 1996, 1982, 1978, 1974, 1970, 1968, 1966, 1965, 1964, 1963, 1962, 1960, 1955, 1950, 1946, 1945, 1942, 1940, 1936, 1935, 1931, 1930, 1926, 1925, 1922                                     |

## FINDINGS

### Address Researched

### Address Not Identified in Research Source

|                      |  |
|----------------------|--|
| 132 N 5th St         | 2006, 2001, 2000, 1996, 1991, 1986, 1985, 1982, 1980, 1978, 1975, 1974, 1970, 1968, 1966, 1965, 1964, 1963, 1962, 1960, 1957, 1955, 1950, 1946, 1945, 1942, 1940, 1936, 1935, 1931, 1930, 1926, 1925, 1922       |
| 132 N 5th St         | 2006, 2001, 2000, 1996, 1991, 1986, 1985, 1982, 1980, 1978, 1975, 1974, 1970, 1968, 1966, 1965, 1964, 1963, 1962, 1960, 1957, 1955, 1950, 1946, 1945, 1942, 1940, 1936, 1935, 1931, 1930, 1926, 1925, 1922       |
| 132 SANTA CLARA ST E | 2014, 2010, 2006, 2001, 1996, 1991, 1986, 1985, 1982, 1980, 1978, 1974, 1968, 1965, 1964, 1963, 1962, 1957, 1946, 1945, 1942, 1936, 1931, 1926   |
| 132 ST JAMES ST E    | 2014, 2010, 2006, 2001, 2000, 1996, 1991, 1986, 1985, 1982, 1980, 1978, 1975, 1974, 1970, 1968, 1966, 1965, 1964, 1963, 1962, 1960, 1957, 1955, 1946, 1942, 1936, 1931, 1926                                     |
| 133 4TH ST N         | 2014, 2010, 2006, 2001, 1996, 1991, 1986, 1985, 1982, 1980, 1978, 1975, 1974, 1968, 1965, 1964, 1963, 1962, 1957, 1946, 1942, 1936, 1935, 1931, 1926, 1925, 1922   |
| 133 E 5TH ST         | 2014, 2010, 2006, 2001, 2000, 1996, 1991, 1986, 1982, 1980, 1978, 1975, 1974, 1970, 1968, 1966, 1965, 1964, 1963, 1962, 1960, 1957, 1955, 1950, 1946, 1945, 1942, 1940, 1936, 1935, 1931, 1930, 1926, 1925, 1922 |
| 133 N 4TH            | 2014, 2010, 2006, 2001, 2000, 1996, 1991, 1986, 1985, 1982, 1980, 1978, 1975, 1974, 1970, 1968, 1966, 1965, 1964, 1963, 1962, 1960, 1955, 1950, 1946, 1945, 1942, 1940, 1936, 1935, 1931, 1930, 1926, 1925, 1922 |
| 133 N 4TH CYPRSS 5   | 2014, 2010, 2006, 2001, 2000, 1996, 1991, 1986, 1985, 1982, 1980, 1978, 1975, 1974, 1970, 1968, 1966, 1965, 1964, 1963, 1962, 1960, 1955, 1950, 1946, 1945, 1942, 1940, 1936, 1935, 1931, 1930, 1926, 1925, 1922 |
| 133 N 4TH ST         | 2014, 2010, 2006, 2001, 2000, 1996, 1991, 1986, 1985, 1982, 1980, 1978, 1975, 1974, 1970, 1968, 1966, 1965, 1964, 1962, 1960, 1955, 1950, 1946, 1945, 1942, 1940, 1936, 1935, 1931, 1930, 1926, 1925, 1922       |
| 134 E SANTA CLARA ST | 2014, 2010, 2001, 2000, 1996, 1982, 1978, 1974, 1970, 1968, 1966, 1965, 1964, 1962, 1960, 1957, 1955, 1950, 1946, 1945, 1942, 1940, 1936, 1935, 1931, 1930, 1926, 1925, 1922                                     |
| 134 SANTA CLARA ST E | 2014, 2010, 2006, 2001, 1996, 1991, 1986, 1985, 1982, 1980, 1978, 1974, 1968, 1965, 1964, 1963, 1962, 1957, 1946, 1942, 1936, 1931, 1926, 1925, 1922   |
| 135 4TH ST N         | 2014, 2010, 2006, 2001, 2000, 1996, 1991, 1986, 1985, 1982, 1980, 1978, 1975, 1974, 1970, 1968, 1966, 1965, 1964, 1963, 1962, 1960, 1957, 1955, 1950, 1946, 1945, 1942, 1940, 1936, 1931, 1930, 1926, 1925, 1922 |
| 135 5TH ST N         | 2014, 2010, 2006, 2001, 2000, 1996, 1991, 1986, 1985, 1982, 1980, 1978, 1975, 1974, 1970, 1968, 1966, 1965, 1964, 1963, 1962, 1960, 1957, 1955, 1950, 1946, 1945, 1942, 1940, 1936, 1931, 1930, 1926, 1925, 1922 |
| 135 E SANTA CLARA    | 2014, 2010, 2006, 2001, 2000, 1996, 1991, 1986, 1985, 1982, 1980, 1978, 1975, 1974, 1970, 1968, 1966, 1965, 1964, 1963, 1962, 1960, 1955, 1950, 1946, 1945, 1942, 1940, 1936, 1935, 1931, 1930, 1926, 1925, 1922 |
| 135 E ST JAMES ST    | 2014, 2010, 2001, 2000, 1996, 1985, 1982, 1978, 1974, 1970, 1968, 1966, 1965, 1964, 1962, 1960, 1955, 1950, 1946, 1945, 1942, 1940, 1936, 1935, 1931, 1930, 1926, 1925, 1922                                     |
| 135 N 3RD CC         | 2014, 2010, 2006, 2001, 2000, 1996, 1991, 1986, 1985, 1982, 1980, 1978, 1975, 1974, 1970, 1968, 1966, 1965, 1964, 1963, 1962, 1960, 1955, 1950, 1946, 1945, 1942, 1940, 1936, 1935, 1931, 1930, 1926, 1925, 1922 |
| 135 ST JAMES ST E    | 2014, 2010, 2006, 2001, 2000, 1996, 1991, 1986, 1985, 1982, 1980, 1978, 1974, 1968, 1965, 1964, 1963, 1962, 1957, 1946, 1942, 1936, 1931, 1926   |
| 136 4TH ST N         | 2014, 2010, 2006, 2001, 2000, 1996, 1991, 1986, 1985, 1982, 1980, 1978, 1975, 1974, 1970, 1968, 1966, 1965, 1964, 1963, 1962, 1960, 1957, 1955, 1950, 1946, 1942, 1936, 1931, 1926                               |



## FINDINGS

| <b><u>Address Researched</u></b> | <b><u>Address Not Identified in Research Source</u></b>  |
|----------------------------------|--|
| 136 SANTA CLARA ST E             | 2014, 2010, 2006, 2001, 2000, 1996, 1991, 1986, 1985, 1982, 1980, 1978, 1975, 1974, 1970, 1968, 1966, 1965, 1964, 1963, 1962, 1960, 1957, 1955, 1950, 1946, 1945, 1942, 1940, 1936, 1931, 1926, 1925, 1922       |
| 136 ST JAMES ST E                | 2014, 2010, 2006, 2001, 1996, 1991, 1986, 1985, 1982, 1980, 1978, 1975, 1974, 1970, 1968, 1966, 1965, 1964, 1963, 1962, 1960, 1957, 1955, 1950, 1946, 1945, 1942, 1940, 1936, 1935, 1931, 1930, 1926, 1925, 1922 |
| 137 4TH ST N                     | 2014, 2010, 2006, 2001, 2000, 1996, 1991, 1986, 1985, 1982, 1980, 1978, 1975, 1974, 1970, 1968, 1966, 1965, 1964, 1963, 1962, 1960, 1957, 1955, 1950, 1946, 1945, 1942, 1940, 1936, 1931, 1930, 1926, 1925, 1922 |
| 137 5TH ST N                     | 2014, 2010, 2006, 2001, 1996, 1991, 1986, 1985, 1982, 1980, 1978, 1975, 1974, 1968, 1965, 1964, 1963, 1962, 1957, 1946, 1942, 1936, 1931, 1926   |
| 137 E ST JAMES                   | 2014, 2010, 2006, 2001, 2000, 1996, 1991, 1986, 1985, 1982, 1980, 1978, 1975, 1974, 1970, 1968, 1966, 1965, 1964, 1963, 1962, 1960, 1955, 1950, 1946, 1945, 1942, 1940, 1936, 1935, 1931, 1930, 1926, 1925, 1922 |
| 137 E ST JAMES ST                | 2014, 2010, 2001, 2000, 1996, 1985, 1982, 1978, 1974, 1970, 1968, 1966, 1965, 1964, 1962, 1960, 1955, 1950, 1946, 1945, 1942, 1940, 1936, 1935, 1931, 1930, 1926, 1925, 1922                                     |
| 137 N 5TH                        | 2014, 2010, 2006, 2001, 2000, 1996, 1986, 1985, 1982, 1980, 1978, 1975, 1974, 1970, 1968, 1966, 1965, 1964, 1963, 1962, 1960, 1957, 1955, 1950, 1946, 1945, 1942, 1940, 1936, 1935, 1931, 1930, 1926, 1925, 1922 |
| 137 N 5TH ST                     | 2014, 2010, 2001, 2000, 1996, 1986, 1985, 1982, 1980, 1978, 1974, 1970, 1968, 1966, 1965, 1964, 1962, 1960, 1955, 1950, 1946, 1945, 1942, 1940, 1936, 1935, 1931, 1930, 1926, 1925, 1922                         |
| 137 N 5th St                     | 2010, 2006, 2001, 2000, 1996, 1991, 1986, 1985, 1982, 1980, 1978, 1975, 1974, 1970, 1968, 1966, 1965, 1964, 1963, 1962, 1960, 1957, 1955, 1950, 1946, 1945, 1942, 1940, 1936, 1935, 1931, 1930, 1926, 1925, 1922 |
| 137 N 5th St                     | 2010, 2006, 2001, 2000, 1996, 1991, 1986, 1985, 1982, 1980, 1978, 1975, 1974, 1970, 1968, 1966, 1965, 1964, 1963, 1962, 1960, 1957, 1955, 1950, 1946, 1945, 1942, 1940, 1936, 1935, 1931, 1930, 1926, 1925, 1922 |
| 137 N 6th St                     | 2014, 2006, 2001, 2000, 1996, 1991, 1986, 1985, 1982, 1980, 1978, 1975, 1974, 1970, 1968, 1966, 1965, 1964, 1963, 1962, 1960, 1957, 1955, 1950, 1946, 1945, 1942, 1940, 1936, 1935, 1931, 1930, 1926, 1925, 1922 |
| 137 N 6th St                     | 2014, 2006, 2001, 2000, 1996, 1991, 1986, 1985, 1982, 1980, 1978, 1975, 1974, 1970, 1968, 1966, 1965, 1964, 1963, 1962, 1960, 1957, 1955, 1950, 1946, 1945, 1942, 1940, 1936, 1935, 1931, 1930, 1926, 1925, 1922 |
| 137 ST JAMES ST E                | 2014, 2010, 2006, 2001, 1991, 1986, 1985, 1982, 1980, 1978, 1974, 1968, 1965, 1964, 1963, 1962, 1957, 1950, 1946, 1945, 1942, 1940, 1936, 1935, 1931, 1930, 1926, 1925, 1922                                     |
| 137 ST JOHN ST E                 | 2014, 2010, 2006, 2001, 1996, 1991, 1986, 1985, 1982, 1980, 1978, 1975, 1974, 1970, 1968, 1966, 1965, 1964, 1963, 1962, 1960, 1957, 1955, 1950, 1946, 1945, 1942, 1940, 1936, 1935, 1931, 1930, 1926, 1925, 1922 |
| 138 4TH ST N                     | 2014, 2010, 2006, 2001, 1991, 1986, 1985, 1982, 1980, 1978, 1974, 1968, 1965, 1964, 1963, 1962, 1957, 1946, 1945, 1942, 1940, 1936, 1935, 1931, 1930, 1926, 1925, 1922   |
| 138 E SANTA CLARA ST             | 2014, 2010, 2001, 2000, 1996, 1982, 1980, 1978, 1975, 1974, 1970, 1968, 1966, 1965, 1964, 1962, 1960, 1955, 1950, 1946, 1945, 1942, 1940, 1936, 1935, 1931, 1930, 1926, 1925, 1922                               |
| 138 N 4TH                        | 2014, 2010, 2006, 2001, 2000, 1996, 1986, 1982, 1980, 1978, 1975, 1974, 1970, 1968, 1966, 1965, 1964, 1963, 1962, 1960, 1955, 1950, 1946, 1945, 1942, 1940, 1936, 1935, 1931, 1930, 1926, 1925, 1922             |

## FINDINGS

### **Address Researched**

### **Address Not Identified in Research Source**

|                      |  |
|----------------------|--|
| 138 N 4TH CY PRESS   | 2014, 2010, 2006, 2001, 2000, 1996, 1991, 1986, 1985, 1982, 1980, 1978, 1975, 1974, 1970, 1968, 1966, 1965, 1964, 1963, 1962, 1960, 1955, 1950, 1946, 1945, 1942, 1940, 1936, 1935, 1931, 1930, 1926, 1925, 1922 |
| 138 N 4TH ST         | 2014, 2010, 2006, 2001, 2000, 1996, 1982, 1980, 1978, 1975, 1974, 1970, 1968, 1966, 1965, 1964, 1962, 1960, 1955, 1950, 1946, 1945, 1942, 1940, 1936, 1935, 1931, 1930, 1926, 1925, 1922                         |
| 138 SANTA CLARA ST E | 2014, 2010, 2006, 2001, 1996, 1991, 1986, 1985, 1982, 1980, 1978, 1974, 1968, 1965, 1964, 1963, 1962, 1957, 1946, 1942, 1936, 1931, 1926   |
| 138 ST JAMES ST E    | 2014, 2010, 2006, 2001, 2000, 1996, 1991, 1986, 1985, 1982, 1980, 1978, 1975, 1974, 1970, 1968, 1966, 1965, 1964, 1963, 1962, 1960, 1957, 1955, 1946, 1942, 1936, 1931, 1926                                     |
| 139 E SANTA CLARA ST | 2014, 2010, 2006, 2001, 2000, 1996, 1991, 1986, 1985, 1982, 1980, 1978, 1974, 1970, 1968, 1966, 1965, 1964, 1963, 1962, 1960, 1955, 1950, 1946, 1945, 1942, 1940, 1936, 1935, 1931, 1930, 1926, 1925, 1922       |
| 139 ST JAMES ST E    | 2014, 2010, 2006, 2001, 2000, 1996, 1991, 1986, 1985, 1982, 1980, 1978, 1975, 1974, 1970, 1968, 1966, 1965, 1964, 1963, 1962, 1960, 1957, 1955, 1950, 1946, 1945, 1942, 1940, 1936, 1935, 1931, 1930, 1926       |
| 14 N 4TH             | 2014, 2010, 2006, 2001, 2000, 1996, 1986, 1985, 1982, 1980, 1978, 1975, 1974, 1970, 1968, 1966, 1965, 1964, 1963, 1962, 1960, 1957, 1955, 1950, 1946, 1945, 1942, 1940, 1936, 1935, 1931, 1930, 1926, 1925, 1922 |
| 14 N 4TH ST          | 2014, 2010, 2006, 2001, 2000, 1996, 1991, 1986, 1985, 1982, 1980, 1978, 1974, 1970, 1968, 1966, 1965, 1964, 1963, 1962, 1960, 1957, 1955, 1950, 1946, 1945, 1942, 1940, 1936, 1935, 1931, 1930, 1926, 1925, 1922 |
| 14 N 5TH ST          | 2014, 2010, 2006, 2001, 2000, 1996, 1991, 1986, 1985, 1982, 1980, 1978, 1975, 1974, 1970, 1968, 1966, 1965, 1964, 1963, 1962, 1960, 1955, 1950, 1946, 1945, 1942, 1940, 1936, 1935, 1931, 1930, 1926, 1925, 1922 |
| 140 3RD ST N         | 2014, 2010, 2006, 2001, 2000, 1996, 1991, 1986, 1985, 1982, 1980, 1978, 1975, 1974, 1970, 1968, 1966, 1965, 1964, 1963, 1962, 1960, 1957, 1946, 1942, 1936, 1931, 1926   |
| 140 5TH ST N         | 2014, 2010, 2006, 2001, 1996, 1991, 1986, 1985, 1982, 1980, 1978, 1975, 1974, 1970, 1968, 1966, 1965, 1964, 1963, 1962, 1960, 1957, 1955, 1950, 1946, 1945, 1942, 1940, 1936, 1935, 1931, 1930, 1926, 1925, 1922 |
| 140 E SANTA CLARA    | 2014, 2010, 2006, 2001, 2000, 1996, 1991, 1986, 1985, 1982, 1980, 1978, 1975, 1974, 1970, 1968, 1966, 1965, 1964, 1963, 1962, 1960, 1955, 1950, 1946, 1945, 1942, 1940, 1936, 1935, 1931, 1930, 1926, 1925, 1922 |
| 140 E SANTA CLARA ST | 2014, 2010, 2001, 2000, 1996, 1986, 1982, 1980, 1978, 1974, 1970, 1968, 1966, 1965, 1964, 1962, 1960, 1955, 1950, 1946, 1945, 1942, 1940, 1936, 1935, 1931, 1930, 1926, 1925, 1922                               |
| 140 N 3RD            | 2014, 2010, 2006, 2001, 2000, 1996, 1991, 1986, 1985, 1982, 1980, 1978, 1975, 1974, 1970, 1968, 1966, 1965, 1964, 1963, 1962, 1960, 1955, 1950, 1946, 1945, 1942, 1940, 1936, 1935, 1931, 1930, 1926, 1925, 1922 |
| 140 SANTA CLARA ST E | 2014, 2010, 2006, 2001, 1996, 1991, 1986, 1985, 1982, 1980, 1978, 1974, 1968, 1965, 1964, 1963, 1962, 1957, 1946, 1942, 1940, 1936, 1931, 1926, 1925, 1922   |
| 141 E SANTA CLARA ST | 2014, 2010, 2006, 2001, 2000, 1996, 1986, 1985, 1982, 1980, 1978, 1975, 1974, 1970, 1968, 1966, 1965, 1964, 1963, 1962, 1960, 1957, 1955, 1950, 1946, 1945, 1942, 1940, 1936, 1935, 1931, 1930, 1926, 1925, 1922 |
| 141 N 5TH ST         | 2014, 2010, 2006, 2001, 2000, 1996, 1991, 1986, 1985, 1982, 1980, 1978, 1975, 1974, 1970, 1968, 1966, 1965, 1964, 1963, 1962, 1960, 1955, 1950, 1946, 1945, 1942, 1940, 1936, 1935, 1931, 1930, 1926, 1925, 1922 |
| 142 3RD ST N         | 2014, 2010, 2006, 2001, 2000, 1996, 1991, 1986, 1985, 1982, 1980, 1978, 1975, 1974, 1970, 1968, 1966, 1965, 1964, 1963, 1962, 1960, 1957, 1955, 1950, 1946, 1945, 1942, 1936, 1931, 1926, 1922                   |

## FINDINGS

| <b><u>Address Researched</u></b> | <b><u>Address Not Identified in Research Source</u></b>  |
|----------------------------------|--|
| 142 E SANTA CLARA                | 2014, 2010, 2006, 2001, 2000, 1996, 1991, 1986, 1985, 1982, 1980, 1978, 1975, 1974, 1970, 1968, 1966, 1965, 1964, 1963, 1962, 1960, 1955, 1950, 1946, 1945, 1942, 1940, 1936, 1935, 1931, 1930, 1926, 1925, 1922 |
| 142 E SANTA CLARA ST             | 2014, 2010, 2001, 2000, 1996, 1982, 1978, 1975, 1974, 1970, 1968, 1966, 1965, 1964, 1962, 1960, 1955, 1950, 1946, 1945, 1942, 1940, 1936, 1935, 1931, 1930, 1926, 1925, 1922                                     |
| 142 SANTA CLARA ST E             | 2014, 2010, 2006, 2001, 1996, 1991, 1986, 1985, 1982, 1980, 1978, 1974, 1968, 1965, 1964, 1963, 1962, 1957, 1946, 1942, 1936, 1931, 1926   |
| 143 4TH ST N                     | 2014, 2010, 2006, 2001, 2000, 1996, 1991, 1986, 1985, 1982, 1980, 1978, 1975, 1974, 1970, 1968, 1966, 1965, 1964, 1963, 1962, 1957, 1946, 1942, 1936, 1931, 1926   |
| 143 N 4TH ST                     | 2014, 2010, 2006, 2001, 2000, 1996, 1991, 1986, 1985, 1982, 1980, 1978, 1975, 1974, 1970, 1968, 1966, 1965, 1964, 1963, 1962, 1960, 1955, 1950, 1946, 1945, 1942, 1940, 1936, 1935, 1931, 1930, 1926, 1925, 1922 |
| 144 4TH ST N                     | 2014, 2010, 2006, 2001, 2000, 1996, 1991, 1986, 1985, 1982, 1980, 1978, 1975, 1974, 1970, 1968, 1966, 1965, 1964, 1963, 1962, 1960, 1957, 1955, 1950, 1946, 1942, 1936, 1931, 1926                               |
| 144 5TH ST N                     | 2014, 2010, 2006, 2001, 1991, 1986, 1985, 1982, 1980, 1978, 1974, 1968, 1965, 1964, 1963, 1962, 1957, 1946, 1942, 1936, 1931, 1926, 1922   |
| 144 E SANTA CLARA ST             | 2014, 2010, 2001, 2000, 1996, 1982, 1980, 1978, 1974, 1970, 1968, 1966, 1965, 1964, 1962, 1960, 1955, 1950, 1946, 1945, 1942, 1940, 1936, 1935, 1931, 1930, 1926, 1925, 1922                                     |
| 144 N 5TH ST                     | 2014, 2010, 2001, 2000, 1996, 1991, 1982, 1978, 1974, 1970, 1968, 1966, 1965, 1964, 1962, 1960, 1957, 1955, 1950, 1946, 1945, 1942, 1940, 1936, 1935, 1931, 1930, 1926, 1925, 1922                               |
| 144 N 5th St                     | 2006, 2001, 2000, 1996, 1991, 1986, 1985, 1982, 1980, 1978, 1975, 1974, 1970, 1968, 1966, 1965, 1964, 1963, 1962, 1960, 1957, 1955, 1950, 1946, 1945, 1942, 1940, 1936, 1935, 1931, 1930, 1926, 1925, 1922       |
| 144 N 5th St                     | 2006, 2001, 2000, 1996, 1991, 1986, 1985, 1982, 1980, 1978, 1975, 1974, 1970, 1968, 1966, 1965, 1964, 1963, 1962, 1960, 1957, 1955, 1950, 1946, 1945, 1942, 1940, 1936, 1935, 1931, 1930, 1926, 1925, 1922       |
| 144 SANTA CLARA ST E             | 2014, 2010, 2006, 2001, 1996, 1991, 1986, 1985, 1982, 1980, 1978, 1974, 1968, 1965, 1964, 1963, 1962, 1957, 1946, 1942, 1936, 1931, 1926, 1925, 1922   |
| 145 3B 198ASIN WY ST             | 2014, 2010, 2006, 2001, 2000, 1996, 1991, 1985, 1982, 1980, 1978, 1975, 1974, 1970, 1968, 1966, 1965, 1964, 1963, 1962, 1960, 1957, 1955, 1950, 1946, 1945, 1942, 1940, 1936, 1935, 1931, 1930, 1926, 1925, 1922 |
| 145 4TH ST N                     | 2014, 2010, 2006, 2001, 2000, 1996, 1991, 1986, 1985, 1982, 1980, 1978, 1975, 1974, 1970, 1968, 1966, 1965, 1964, 1963, 1962, 1960, 1957, 1955, 1950, 1946, 1945, 1942, 1940, 1936, 1931, 1930, 1926, 1925, 1922 |
| 145 5TH ST N                     | 2014, 2010, 2006, 2001, 1996, 1991, 1986, 1985, 1982, 1980, 1978, 1974, 1968, 1965, 1964, 1963, 1962, 1957, 1946, 1942, 1936, 1931, 1926   |
| 145 N 5TH ST                     | 2014, 2010, 2001, 2000, 1996, 1991, 1982, 1978, 1974, 1970, 1968, 1966, 1965, 1964, 1962, 1960, 1955, 1950, 1946, 1945, 1942, 1940, 1936, 1935, 1931, 1930, 1926, 1925, 1922                                     |
| 146 E SANTA CLARA ST             | 2014, 2010, 2006, 2001, 2000, 1996, 1991, 1986, 1985, 1982, 1980, 1978, 1974, 1970, 1968, 1966, 1965, 1964, 1963, 1962, 1960, 1957, 1955, 1950, 1946, 1945, 1942, 1940, 1936, 1935, 1931, 1930, 1926, 1925, 1922 |
| 147 E SANTA CLARA ST             | 2014, 2010, 2001, 2000, 1996, 1991, 1986, 1985, 1982, 1980, 1978, 1975, 1974, 1970, 1968, 1966, 1965, 1964, 1963, 1962, 1960, 1957, 1955, 1950, 1946, 1945, 1942, 1940, 1936, 1935, 1931, 1930, 1926, 1925, 1922 |

## FINDINGS

### Address Researched

### Address Not Identified in Research Source

|                      |  |
|----------------------|--|
| 147 N 4TH            | 2014, 2010, 2006, 2001, 2000, 1996, 1991, 1986, 1985, 1982, 1978, 1975, 1974, 1970, 1968, 1966, 1965, 1964, 1963, 1962, 1960, 1957, 1955, 1950, 1946, 1945, 1942, 1940, 1936, 1935, 1931, 1930, 1926, 1925, 1922       |
| 147 SANTA CLARA ST E | 2014, 2010, 2006, 2001, 1996, 1991, 1986, 1985, 1982, 1980, 1978, 1974, 1970, 1968, 1966, 1965, 1964, 1963, 1962, 1960, 1957, 1955, 1950, 1946, 1945, 1942, 1940, 1936, 1935, 1931, 1930, 1926, 1925, 1922             |
| 148 3RD ST N         | 2014, 2010, 2006, 2001, 2000, 1996, 1991, 1986, 1985, 1982, 1980, 1978, 1975, 1974, 1970, 1968, 1965, 1964, 1963, 1962, 1957, 1946, 1942, 1936, 1931, 1930, 1926, 1925, 1922   |
| 148 5TH ST N         | 2014, 2010, 2006, 2001, 2000, 1996, 1991, 1986, 1985, 1982, 1980, 1978, 1975, 1974, 1970, 1968, 1966, 1965, 1964, 1963, 1962, 1960, 1957, 1955, 1946, 1945, 1942, 1940, 1936, 1935, 1931, 1930, 1926, 1925, 1922       |
| 148 E SANTA CLARA ST | 2014, 2010, 2001, 2000, 1996, 1991, 1986, 1985, 1982, 1978, 1974, 1970, 1968, 1966, 1965, 1964, 1962, 1960, 1955, 1950, 1946, 1945, 1942, 1940, 1936, 1935, 1931, 1930, 1926, 1925, 1922                               |
| 148 N 3RD            | 2014, 2010, 2006, 2001, 2000, 1996, 1991, 1986, 1985, 1982, 1978, 1975, 1974, 1970, 1968, 1966, 1965, 1964, 1962, 1960, 1955, 1950, 1946, 1945, 1942, 1940, 1936, 1935, 1931, 1930, 1926, 1925, 1922                   |
| 148 N 3RD ST         | 2014, 2010, 2006, 2001, 2000, 1996, 1991, 1986, 1985, 1982, 1980, 1978, 1974, 1970, 1968, 1966, 1965, 1964, 1963, 1962, 1960, 1957, 1955, 1950, 1946, 1945, 1942, 1940, 1936, 1935, 1931, 1930, 1926, 1925, 1922       |
| 148 N 4TH ST         | 2014, 2010, 2006, 2001, 2000, 1996, 1991, 1986, 1985, 1982, 1980, 1978, 1975, 1974, 1970, 1968, 1966, 1965, 1964, 1963, 1962, 1960, 1957, 1955, 1950, 1946, 1945, 1942, 1940, 1936, 1935, 1931, 1930, 1926, 1925, 1922 |
| 148 SANTA CLARA ST E | 2014, 2010, 2006, 2001, 1996, 1991, 1986, 1985, 1982, 1980, 1978, 1974, 1968, 1965, 1964, 1963, 1962, 1957, 1946, 1942, 1936, 1931, 1926, 1925, 1922   |
| 148 ST JAMES ST E    | 2014, 2010, 2006, 2001, 2000, 1996, 1991, 1986, 1985, 1982, 1980, 1978, 1975, 1974, 1970, 1968, 1966, 1965, 1964, 1963, 1962, 1960, 1957, 1955, 1946, 1945, 1942, 1936, 1931, 1926                                     |
| 149 3RD ST N         | 2014, 2010, 2006, 2001, 2000, 1996, 1991, 1986, 1985, 1982, 1980, 1978, 1975, 1974, 1970, 1968, 1966, 1965, 1964, 1963, 1962, 1960, 1957, 1955, 1950, 1946, 1945, 1942, 1940, 1936, 1935, 1931, 1926, 1925, 1922       |
| 149 4TH ST N         | 2014, 2010, 2006, 2001, 1996, 1991, 1986, 1985, 1982, 1980, 1978, 1975, 1974, 1970, 1968, 1966, 1965, 1964, 1963, 1962, 1960, 1957, 1955, 1950, 1946, 1945, 1942, 1940, 1936, 1935, 1931, 1930, 1926, 1925, 1922       |
| 149 N 5TH ST         | 2014, 2010, 2006, 2001, 2000, 1996, 1991, 1986, 1985, 1982, 1980, 1978, 1975, 1974, 1970, 1968, 1966, 1965, 1964, 1963, 1962, 1960, 1955, 1950, 1946, 1945, 1942, 1940, 1936, 1935, 1931, 1930, 1926, 1925, 1922       |
| 149 SANTA CLARA ST E | 2014, 2010, 2006, 2001, 2000, 1996, 1991, 1986, 1985, 1982, 1980, 1978, 1975, 1974, 1970, 1968, 1966, 1965, 1964, 1963, 1962, 1960, 1957, 1955, 1950, 1946, 1945, 1942, 1940, 1936, 1931, 1926, 1925, 1922             |
| 15 N 4TH ST          | 2014, 2010, 2006, 2001, 2000, 1996, 1991, 1986, 1985, 1982, 1978, 1975, 1974, 1970, 1968, 1966, 1965, 1964, 1963, 1962, 1960, 1957, 1955, 1950, 1946, 1945, 1942, 1940, 1936, 1935, 1931, 1930, 1926, 1925, 1922       |
| 15 N 5TH ST          | 2014, 2010, 2006, 2001, 2000, 1996, 1991, 1986, 1985, 1982, 1980, 1978, 1975, 1974, 1970, 1968, 1966, 1965, 1964, 1963, 1962, 1960, 1955, 1950, 1946, 1945, 1942, 1940, 1936, 1935, 1931, 1930, 1926, 1925, 1922       |
| 150 E SANTA CLARA ST | 2014, 2010, 2006, 2001, 2000, 1996, 1991, 1982, 1978, 1974, 1970, 1968, 1966, 1965, 1964, 1962, 1960, 1955, 1950, 1946, 1945, 1942, 1940, 1936, 1935, 1931, 1930, 1926, 1925, 1922                                     |

## FINDINGS

### **Address Researched**

### **Address Not Identified in Research Source**

|                      |  |
|----------------------|--|
| 150 N 3RD            | 2014, 2010, 2006, 2001, 2000, 1996, 1991, 1986, 1985, 1982, 1980, 1978, 1975, 1974, 1970, 1968, 1966, 1965, 1964, 1963, 1962, 1960, 1955, 1950, 1946, 1945, 1942, 1940, 1936, 1935, 1931, 1930, 1926, 1925, 1922 |
| 150 SANTA CLARA ST E | 2014, 2010, 2006, 2001, 1996, 1991, 1986, 1985, 1982, 1980, 1978, 1974, 1968, 1965, 1964, 1963, 1962, 1957, 1946, 1945, 1942, 1936, 1931, 1926, 1925, 1922   |
| 151 4TH ST N         | 2014, 2010, 2006, 2001, 2000, 1996, 1991, 1986, 1985, 1982, 1980, 1978, 1975, 1974, 1970, 1968, 1965, 1964, 1963, 1962, 1957, 1946, 1942, 1936, 1931, 1926   |
| 151 5TH ST N         | 2014, 2010, 2006, 2001, 1991, 1986, 1985, 1982, 1980, 1978, 1974, 1968, 1965, 1964, 1963, 1962, 1957, 1946, 1942, 1936, 1931, 1926   |
| 151 N 3RD            | 2014, 2010, 2006, 2001, 2000, 1996, 1991, 1986, 1985, 1982, 1980, 1978, 1975, 1974, 1970, 1968, 1966, 1965, 1964, 1963, 1962, 1960, 1955, 1950, 1946, 1945, 1942, 1940, 1936, 1935, 1931, 1930, 1926, 1925, 1922 |
| 151 N 4TH ST         | 2014, 2010, 2006, 2001, 2000, 1996, 1991, 1986, 1985, 1982, 1980, 1978, 1975, 1974, 1970, 1968, 1966, 1965, 1964, 1962, 1960, 1955, 1950, 1946, 1945, 1942, 1940, 1936, 1935, 1931, 1930, 1926, 1925, 1922       |
| 151 N 5TH            | 2014, 2010, 2006, 2001, 2000, 1996, 1986, 1985, 1982, 1980, 1978, 1975, 1974, 1970, 1968, 1966, 1965, 1964, 1963, 1962, 1960, 1957, 1955, 1950, 1946, 1945, 1942, 1940, 1936, 1935, 1931, 1930, 1926, 1925, 1922 |
| 151 N 5TH ST         | 2014, 2010, 2001, 2000, 1996, 1986, 1985, 1982, 1978, 1974, 1970, 1968, 1966, 1965, 1964, 1963, 1962, 1960, 1955, 1950, 1946, 1945, 1942, 1940, 1936, 1935, 1931, 1930, 1926, 1925, 1922                         |
| 151 SANTA CLARA ST E | 2014, 2010, 2006, 2001, 2000, 1996, 1991, 1986, 1985, 1982, 1980, 1978, 1975, 1974, 1970, 1968, 1966, 1965, 1964, 1963, 1962, 1960, 1957, 1955, 1950, 1946, 1945, 1942, 1940, 1936, 1931, 1926, 1925, 1922       |
| 152 3RD ST N         | 2014, 2010, 2006, 2001, 1991, 1986, 1985, 1982, 1980, 1978, 1974, 1968, 1966, 1965, 1964, 1963, 1962, 1960, 1957, 1955, 1946, 1942, 1936, 1931, 1926   |
| 152 4TH ST N         | 2014, 2010, 2006, 2001, 1996, 1991, 1986, 1985, 1982, 1980, 1978, 1974, 1968, 1965, 1964, 1963, 1962, 1957, 1946, 1942, 1936, 1931, 1926   |
| 152 N 3              | 2014, 2010, 2006, 2001, 2000, 1996, 1986, 1985, 1982, 1980, 1978, 1975, 1974, 1970, 1968, 1966, 1965, 1964, 1963, 1962, 1960, 1957, 1955, 1950, 1946, 1945, 1942, 1940, 1936, 1935, 1931, 1930, 1926, 1925, 1922 |
| 152 N 3RD            | 2014, 2010, 2006, 2001, 2000, 1996, 1986, 1985, 1982, 1978, 1974, 1970, 1968, 1966, 1965, 1964, 1963, 1962, 1960, 1957, 1955, 1950, 1946, 1945, 1942, 1940, 1936, 1935, 1931, 1930, 1926, 1925, 1922             |
| 152 N 3RD ST         | 2014, 2010, 2001, 2000, 1996, 1991, 1986, 1982, 1980, 1978, 1974, 1970, 1968, 1966, 1965, 1964, 1963, 1962, 1960, 1957, 1955, 1950, 1946, 1945, 1942, 1940, 1936, 1935, 1931, 1930, 1926, 1925, 1922             |
| 152 N 3rd St         | 2006, 2001, 2000, 1996, 1991, 1986, 1985, 1982, 1980, 1978, 1975, 1974, 1970, 1968, 1966, 1965, 1964, 1963, 1962, 1960, 1957, 1955, 1950, 1946, 1945, 1942, 1940, 1936, 1935, 1931, 1930, 1926, 1925, 1922       |
| 152 N 3rd St         | 2006, 2001, 2000, 1996, 1991, 1986, 1985, 1982, 1980, 1978, 1975, 1974, 1970, 1968, 1966, 1965, 1964, 1963, 1962, 1960, 1957, 1955, 1950, 1946, 1945, 1942, 1940, 1936, 1935, 1931, 1930, 1926, 1925, 1922       |
| 152 N 4th St         | 2014, 2006, 2001, 2000, 1996, 1991, 1986, 1985, 1982, 1980, 1978, 1975, 1974, 1970, 1968, 1966, 1965, 1964, 1963, 1962, 1960, 1957, 1955, 1950, 1946, 1945, 1942, 1940, 1936, 1935, 1931, 1930, 1926, 1925, 1922 |
| 152 N 4th St         | 2014, 2006, 2001, 2000, 1996, 1991, 1986, 1985, 1982, 1980, 1978, 1975, 1974, 1970, 1968, 1966, 1965, 1964, 1963, 1962, 1960, 1957, 1955, 1950, 1946, 1945, 1942, 1940, 1936, 1935, 1931, 1930, 1926, 1925, 1922 |

## FINDINGS

| <b><u>Address Researched</u></b> | <b><u>Address Not Identified in Research Source</u></b>  |
|----------------------------------|--|
| 152 N 4TH ST                     | 2014, 2010, 2001, 2000, 1996, 1991, 1986, 1985, 1982, 1980, 1978, 1974, 1970, 1968, 1966, 1965, 1964, 1962, 1960, 1955, 1950, 1946, 1945, 1942, 1940, 1936, 1935, 1931, 1930, 1926, 1925, 1922                   |
| 152 SANTA CLARA ST E             | 2014, 2010, 2006, 2001, 2000, 1996, 1991, 1986, 1985, 1982, 1980, 1978, 1975, 1974, 1970, 1968, 1966, 1965, 1964, 1963, 1962, 1960, 1957, 1955, 1950, 1946, 1945, 1942, 1936, 1931, 1926, 1922                   |
| 153 4TH ST N                     | 2014, 2010, 2006, 2001, 2000, 1996, 1991, 1986, 1985, 1982, 1980, 1978, 1975, 1974, 1970, 1968, 1966, 1965, 1964, 1963, 1962, 1960, 1957, 1955, 1950, 1946, 1945, 1942, 1940, 1936, 1931, 1930, 1926, 1925, 1922 |
| 153 5TH ST N                     | 2014, 2010, 2006, 2001, 1991, 1986, 1985, 1982, 1980, 1978, 1974, 1968, 1965, 1964, 1963, 1962, 1957, 1946, 1942, 1936, 1931, 1926   |
| 153 N 5TH ST                     | 2014, 2010, 2001, 2000, 1996, 1991, 1986, 1985, 1982, 1980, 1978, 1974, 1970, 1968, 1966, 1965, 1964, 1962, 1960, 1955, 1950, 1946, 1945, 1942, 1940, 1936, 1935, 1931, 1930, 1926, 1925, 1922                   |
| 153 SANTA CLARA ST E             | 2014, 2010, 2006, 2001, 2000, 1996, 1991, 1986, 1985, 1982, 1980, 1978, 1975, 1974, 1970, 1968, 1966, 1965, 1964, 1963, 1962, 1960, 1957, 1955, 1950, 1946, 1945, 1942, 1940, 1936, 1931, 1926                   |
| 154 E SANTA CLARA ST             | 2014, 2010, 2006, 2001, 2000, 1996, 1982, 1978, 1975, 1974, 1970, 1968, 1966, 1965, 1964, 1963, 1962, 1960, 1957, 1955, 1950, 1946, 1945, 1942, 1940, 1936, 1935, 1931, 1930, 1926, 1925, 1922                   |
| 154 N 5TH ST                     | 2014, 2010, 2006, 2001, 2000, 1996, 1991, 1986, 1985, 1982, 1980, 1978, 1975, 1974, 1970, 1968, 1966, 1965, 1964, 1963, 1962, 1960, 1955, 1950, 1946, 1945, 1942, 1940, 1936, 1935, 1931, 1930, 1926, 1925, 1922 |
| 154 SANTA CLARA ST E             | 2014, 2010, 2006, 2001, 1996, 1991, 1986, 1985, 1982, 1980, 1978, 1974, 1968, 1965, 1964, 1963, 1962, 1957, 1946, 1942, 1940, 1936, 1931, 1926, 1925   |
| 154 ST JOHN ST E                 | 2014, 2010, 2006, 2001, 2000, 1996, 1991, 1986, 1985, 1982, 1980, 1978, 1975, 1974, 1970, 1968, 1966, 1965, 1964, 1963, 1962, 1960, 1957, 1955, 1946, 1945, 1942, 1940, 1936, 1931, 1930, 1926, 1925, 1922       |
| 155 N 3RD                        | 2014, 2010, 2006, 2001, 2000, 1996, 1986, 1985, 1982, 1980, 1978, 1975, 1974, 1970, 1968, 1966, 1965, 1964, 1962, 1960, 1955, 1950, 1946, 1945, 1942, 1940, 1936, 1935, 1931, 1930, 1926, 1925, 1922             |
| 155 N 5TH ST                     | 2014, 2010, 2006, 2001, 2000, 1996, 1991, 1986, 1985, 1982, 1980, 1978, 1975, 1974, 1970, 1968, 1966, 1965, 1964, 1963, 1962, 1960, 1955, 1950, 1946, 1945, 1942, 1940, 1936, 1935, 1931, 1930, 1926, 1925, 1922 |
| 155 SANTA CLARA ST E             | 2014, 2010, 2006, 2001, 1996, 1991, 1986, 1985, 1982, 1980, 1978, 1975, 1974, 1968, 1965, 1964, 1963, 1962, 1957, 1946, 1942, 1936, 1935, 1931, 1930, 1926, 1925, 1922   |
| 155 ST JAMES ST E                | 2014, 2010, 2006, 2001, 2000, 1996, 1991, 1986, 1985, 1982, 1980, 1978, 1975, 1974, 1970, 1968, 1966, 1965, 1964, 1963, 1962, 1960, 1957, 1946, 1942, 1936, 1931, 1926   |
| 156 4TH ST N                     | 2014, 2010, 2006, 2001, 2000, 1996, 1991, 1986, 1985, 1982, 1980, 1978, 1975, 1974, 1970, 1968, 1966, 1965, 1964, 1963, 1962, 1960, 1957, 1955, 1950, 1946, 1945, 1942, 1940, 1936, 1931, 1930, 1926, 1925, 1922 |
| 156 5TH ST N                     | 2014, 2010, 2006, 2001, 1991, 1986, 1985, 1982, 1980, 1978, 1974, 1968, 1965, 1964, 1963, 1962, 1957, 1946, 1942, 1936, 1931, 1926   |
| 156 E SAINT JOHN                 | 2014, 2010, 2006, 2001, 2000, 1996, 1986, 1982, 1980, 1978, 1974, 1970, 1968, 1966, 1965, 1964, 1963, 1962, 1960, 1957, 1955, 1950, 1946, 1945, 1942, 1940, 1936, 1935, 1931, 1930, 1926, 1925, 1922             |
| 156 E ST JOHN ST                 | 2014, 2010, 2006, 2001, 2000, 1996, 1986, 1985, 1982, 1980, 1978, 1974, 1970, 1968, 1966, 1965, 1964, 1962, 1960, 1955, 1950, 1946, 1945, 1942, 1940, 1936, 1935, 1931, 1930, 1926, 1925, 1922                   |

## FINDINGS

| <b><u>Address Researched</u></b> | <b><u>Address Not Identified in Research Source</u></b>  |
|----------------------------------|--|
| 156 N 4TH ST                     | 2014, 2010, 2006, 2001, 2000, 1996, 1986, 1985, 1982, 1980, 1978, 1974, 1970, 1968, 1966, 1965, 1964, 1963, 1962, 1960, 1957, 1955, 1950, 1946, 1945, 1942, 1940, 1936, 1935, 1931, 1930, 1926, 1925, 1922       |
| 156 N 5TH                        | 2014, 2010, 2006, 2001, 2000, 1996, 1991, 1986, 1982, 1980, 1978, 1975, 1974, 1970, 1968, 1966, 1965, 1964, 1963, 1962, 1960, 1957, 1955, 1950, 1946, 1945, 1942, 1940, 1936, 1935, 1931, 1930, 1926, 1925, 1922 |
| 156 N 5TH ST                     | 2014, 2010, 2001, 2000, 1996, 1991, 1986, 1985, 1982, 1978, 1975, 1974, 1970, 1968, 1966, 1965, 1964, 1962, 1960, 1955, 1950, 1946, 1945, 1942, 1940, 1936, 1935, 1931, 1930, 1926, 1925, 1922                   |
| 156 N 5TL                        | 2014, 2010, 2006, 2001, 2000, 1996, 1991, 1986, 1985, 1982, 1978, 1975, 1974, 1970, 1968, 1966, 1965, 1964, 1963, 1962, 1960, 1957, 1955, 1950, 1946, 1945, 1942, 1940, 1936, 1935, 1931, 1930, 1926, 1925, 1922 |
| 156 ST JAMES ST E                | 2014, 2010, 2006, 2001, 2000, 1996, 1991, 1986, 1985, 1982, 1980, 1978, 1975, 1974, 1970, 1968, 1966, 1965, 1964, 1963, 1962, 1960, 1957, 1955, 1950, 1946, 1945, 1942, 1936, 1935, 1931, 1930, 1926, 1925, 1922 |
| 156 ST JOHN ST E                 | 2014, 2010, 2006, 2001, 1996, 1991, 1986, 1985, 1982, 1980, 1978, 1974, 1968, 1965, 1964, 1963, 1962, 1957, 1946, 1942, 1936, 1931, 1926   |
| 157 4TH ST N                     | 2014, 2010, 2006, 2001, 1991, 1986, 1985, 1982, 1980, 1978, 1974, 1968, 1965, 1964, 1963, 1962, 1957, 1946, 1942, 1936, 1931, 1926   |
| 157 5TH ST N                     | 2014, 2010, 2006, 2001, 1991, 1986, 1985, 1982, 1980, 1978, 1974, 1968, 1965, 1964, 1963, 1962, 1960, 1957, 1955, 1950, 1946, 1945, 1942, 1940, 1936, 1935, 1931, 1930, 1926, 1925, 1922                         |
| 157 N 4TH                        | 2014, 2010, 2006, 2001, 2000, 1996, 1986, 1985, 1982, 1978, 1975, 1974, 1970, 1968, 1966, 1965, 1964, 1963, 1962, 1960, 1955, 1950, 1946, 1945, 1942, 1940, 1936, 1935, 1931, 1930, 1926, 1925, 1922             |
| 157 N 4TH ST                     | 2014, 2010, 2001, 2000, 1996, 1982, 1978, 1974, 1970, 1968, 1966, 1965, 1964, 1962, 1960, 1955, 1950, 1946, 1945, 1942, 1940, 1936, 1935, 1931, 1930, 1926, 1925, 1922   |
| 157 N 4th St                     | 2006, 2001, 2000, 1996, 1991, 1986, 1985, 1982, 1980, 1978, 1975, 1974, 1970, 1968, 1966, 1965, 1964, 1963, 1962, 1960, 1957, 1955, 1950, 1946, 1945, 1942, 1940, 1936, 1935, 1931, 1930, 1926, 1925, 1922       |
| 157 N 4th St                     | 2006, 2001, 2000, 1996, 1991, 1986, 1985, 1982, 1980, 1978, 1975, 1974, 1970, 1968, 1966, 1965, 1964, 1963, 1962, 1960, 1957, 1955, 1950, 1946, 1945, 1942, 1940, 1936, 1935, 1931, 1930, 1926, 1925, 1922       |
| 157 N 5TH                        | 2014, 2010, 2006, 2001, 2000, 1996, 1986, 1985, 1982, 1980, 1978, 1975, 1974, 1970, 1968, 1966, 1965, 1964, 1963, 1962, 1960, 1957, 1955, 1950, 1946, 1945, 1942, 1940, 1936, 1935, 1931, 1930, 1926, 1925, 1922 |
| 157 N 5TH ST                     | 2014, 2010, 2001, 2000, 1996, 1982, 1978, 1974, 1970, 1968, 1966, 1965, 1964, 1962, 1960, 1957, 1955, 1950, 1946, 1945, 1942, 1940, 1936, 1935, 1931, 1930, 1926, 1925, 1922                                     |
| 157 SANTA CLARA ST E             | 2014, 2010, 2006, 2001, 2000, 1996, 1991, 1986, 1985, 1982, 1980, 1978, 1975, 1974, 1970, 1968, 1966, 1965, 1964, 1963, 1962, 1960, 1957, 1955, 1950, 1946, 1945, 1942, 1940, 1936, 1931, 1926, 1925, 1922       |
| 157 ST JOHN ST E                 | 2014, 2010, 2006, 2001, 2000, 1996, 1991, 1986, 1985, 1982, 1980, 1978, 1975, 1974, 1970, 1968, 1966, 1965, 1964, 1963, 1962, 1960, 1957, 1955, 1950, 1946, 1945, 1942, 1940, 1936, 1931, 1930, 1926             |
| 158 N 4TH ST                     | 2014, 2010, 2006, 2001, 2000, 1996, 1991, 1985, 1982, 1980, 1978, 1975, 1974, 1970, 1968, 1966, 1965, 1964, 1963, 1962, 1960, 1957, 1955, 1950, 1946, 1945, 1942, 1940, 1936, 1935, 1931, 1930, 1926, 1925, 1922 |
| 158 ST JAMES ST E                | 2014, 2010, 2006, 2001, 2000, 1996, 1991, 1986, 1985, 1982, 1980, 1978, 1975, 1974, 1970, 1968, 1966, 1965, 1964, 1963, 1962, 1960, 1957, 1955, 1950, 1946, 1942, 1940, 1936, 1935, 1931, 1930, 1926, 1925, 1922 |

## FINDINGS

| <b><u>Address Researched</u></b> | <b><u>Address Not Identified in Research Source</u></b>  |
|----------------------------------|--|
| 159 4TH ST N                     | 2014, 2010, 2006, 2001, 2000, 1996, 1991, 1986, 1985, 1982, 1980, 1978, 1975, 1974, 1970, 1968, 1966, 1965, 1964, 1963, 1962, 1960, 1957, 1955, 1950, 1946, 1945, 1942, 1940, 1936, 1931, 1930, 1926, 1925, 1922       |
| 159 5TH ST N                     | 2014, 2010, 2006, 2001, 2000, 1996, 1991, 1986, 1985, 1982, 1980, 1978, 1975, 1974, 1970, 1968, 1966, 1965, 1964, 1963, 1962, 1957, 1946, 1942, 1936, 1931, 1926   |
| 159 N 5TH ST                     | 2014, 2010, 2006, 2001, 2000, 1996, 1991, 1986, 1985, 1982, 1980, 1978, 1975, 1974, 1970, 1968, 1966, 1965, 1964, 1963, 1962, 1960, 1955, 1950, 1946, 1945, 1942, 1940, 1936, 1935, 1931, 1930, 1926, 1925, 1922       |
| 159 SANTA CLARA ST E             | 2014, 2010, 2006, 2001, 1996, 1991, 1986, 1985, 1982, 1980, 1978, 1974, 1970, 1968, 1966, 1965, 1964, 1963, 1962, 1960, 1957, 1955, 1950, 1946, 1945, 1942, 1940, 1936, 1931, 1926, 1925, 1922                         |
| 16 4TH ST N                      | 2014, 2010, 2006, 2001, 2000, 1996, 1991, 1986, 1985, 1982, 1980, 1978, 1975, 1974, 1970, 1968, 1966, 1965, 1964, 1963, 1962, 1960, 1957, 1955, 1950, 1946, 1945, 1942, 1940, 1936, 1935, 1931, 1930, 1926, 1925, 1922 |
| 16 N 3RD ST                      | 2014, 2010, 2001, 2000, 1996, 1991, 1985, 1982, 1980, 1978, 1975, 1974, 1970, 1968, 1966, 1965, 1964, 1963, 1962, 1960, 1957, 1955, 1950, 1946, 1945, 1942, 1940, 1936, 1935, 1931, 1930, 1926, 1925, 1922             |
| 16 N 5TH ST                      | 2014, 2010, 2006, 2001, 2000, 1996, 1991, 1986, 1985, 1982, 1980, 1978, 1974, 1970, 1968, 1966, 1965, 1964, 1963, 1962, 1960, 1957, 1955, 1950, 1946, 1945, 1942, 1940, 1936, 1935, 1931, 1930, 1926, 1925, 1922       |
| 160 3RD ST N                     | 2014, 2010, 2006, 2001, 1996, 1991, 1986, 1985, 1982, 1980, 1978, 1974, 1968, 1965, 1964, 1963, 1962, 1957, 1946, 1942, 1936, 1931, 1926, 1925, 1922   |
| 160 4TH ST N                     | 2014, 2010, 2006, 2001, 1996, 1991, 1986, 1985, 1982, 1980, 1978, 1974, 1968, 1965, 1964, 1963, 1962, 1957, 1946, 1942, 1936, 1931, 1926   |
| 160 5TH ST N                     | 2014, 2010, 2006, 2001, 1991, 1986, 1985, 1982, 1980, 1978, 1974, 1968, 1965, 1964, 1963, 1962, 1957, 1946, 1942, 1936, 1931, 1926   |
| 160 E SANTA CLARA                | 2014, 2010, 2006, 2001, 2000, 1996, 1991, 1986, 1985, 1982, 1980, 1978, 1975, 1974, 1970, 1968, 1966, 1965, 1964, 1963, 1962, 1960, 1955, 1950, 1946, 1945, 1942, 1940, 1936, 1935, 1931, 1930, 1926, 1925, 1922       |
| 160 E ST JOHN                    | 2014, 2010, 2006, 2001, 2000, 1996, 1991, 1986, 1985, 1982, 1980, 1978, 1975, 1974, 1970, 1968, 1966, 1965, 1964, 1963, 1962, 1960, 1955, 1950, 1946, 1945, 1942, 1940, 1936, 1935, 1931, 1930, 1926, 1925, 1922       |
| 160 E ST JOHN ST                 | 2014, 2010, 2001, 2000, 1996, 1991, 1986, 1985, 1982, 1978, 1975, 1974, 1970, 1968, 1966, 1965, 1964, 1962, 1960, 1955, 1950, 1946, 1945, 1942, 1940, 1936, 1935, 1931, 1930, 1926, 1925, 1922                         |
| 160 N 3RD                        | 2014, 2010, 2006, 2001, 2000, 1996, 1985, 1982, 1978, 1975, 1974, 1970, 1968, 1966, 1965, 1964, 1962, 1960, 1955, 1950, 1946, 1945, 1942, 1940, 1936, 1935, 1931, 1930, 1926, 1925, 1922                               |
| 160 N 3RD ST                     | 2014, 2010, 2001, 2000, 1996, 1991, 1986, 1982, 1980, 1978, 1974, 1970, 1968, 1966, 1965, 1964, 1963, 1962, 1960, 1957, 1955, 1950, 1946, 1945, 1942, 1940, 1936, 1935, 1931, 1930, 1926, 1925, 1922                   |
| 160 N 3rd St                     | 2006, 2001, 2000, 1996, 1991, 1986, 1985, 1982, 1980, 1978, 1975, 1974, 1970, 1968, 1966, 1965, 1964, 1963, 1962, 1960, 1957, 1955, 1950, 1946, 1945, 1942, 1940, 1936, 1935, 1931, 1930, 1926, 1925, 1922             |
| 160 N 3rd St                     | 2006, 2001, 2000, 1996, 1991, 1986, 1985, 1982, 1980, 1978, 1975, 1974, 1970, 1968, 1966, 1965, 1964, 1963, 1962, 1960, 1957, 1955, 1950, 1946, 1945, 1942, 1940, 1936, 1935, 1931, 1930, 1926, 1925, 1922             |
| 160 N 4TH ST                     | 2014, 2010, 2006, 2001, 2000, 1996, 1991, 1986, 1985, 1982, 1978, 1975, 1974, 1970, 1968, 1966, 1965, 1964, 1962, 1960, 1955, 1950, 1946, 1945, 1942, 1940, 1936, 1935, 1931, 1930, 1926, 1925, 1922                   |



## FINDINGS

| <b><u>Address Researched</u></b> | <b><u>Address Not Identified in Research Source</u></b>  |
|----------------------------------|--|
| 160 N 5TH SL H N                 | 2014, 2010, 2006, 2001, 2000, 1996, 1991, 1986, 1985, 1982, 1978, 1975, 1974, 1970, 1968, 1966, 1965, 1964, 1963, 1962, 1960, 1957, 1955, 1950, 1946, 1945, 1942, 1940, 1936, 1935, 1931, 1930, 1926, 1925, 1922 |
| 160 N 5TH ST                     | 2014, 2010, 2001, 2000, 1996, 1991, 1982, 1978, 1974, 1970, 1968, 1966, 1965, 1964, 1962, 1960, 1955, 1950, 1946, 1945, 1942, 1940, 1936, 1935, 1931, 1930, 1926, 1925, 1922                                     |
| 160 SANTA CLARA ST E             | 2014, 2010, 2006, 2001, 2000, 1996, 1991, 1986, 1985, 1982, 1980, 1978, 1975, 1974, 1970, 1968, 1966, 1965, 1964, 1963, 1962, 1960, 1957, 1955, 1950, 1946, 1945, 1942, 1940, 1936, 1935, 1931, 1930, 1926, 1925 |
| 160 ST JAMES ST E                | 2014, 2010, 2006, 2001, 2000, 1996, 1991, 1986, 1985, 1982, 1980, 1978, 1975, 1974, 1970, 1968, 1966, 1965, 1964, 1963, 1962, 1960, 1957, 1955, 1950, 1946, 1945, 1942, 1940, 1936, 1935, 1931, 1930, 1926, 1922 |
| 160 ST JOHN ST E                 | 2014, 2010, 2006, 2001, 1991, 1986, 1985, 1982, 1980, 1978, 1974, 1968, 1965, 1964, 1963, 1962, 1957, 1946, 1942, 1936, 1931, 1926   |
| 160A N 4TH                       | 2014, 2010, 2006, 2001, 2000, 1996, 1991, 1986, 1982, 1980, 1978, 1975, 1974, 1970, 1968, 1966, 1965, 1964, 1963, 1962, 1960, 1957, 1955, 1950, 1946, 1945, 1942, 1940, 1936, 1935, 1931, 1930, 1926, 1925, 1922 |
| 161 5TH ST N                     | 2014, 2010, 2006, 2001, 1996, 1991, 1986, 1985, 1982, 1980, 1978, 1974, 1968, 1965, 1964, 1963, 1962, 1957, 1946, 1942, 1940, 1936, 1935, 1931, 1930, 1926, 1925, 1922   |
| 161 E SANTA CLARA ST             | 2014, 2010, 2006, 2001, 2000, 1996, 1991, 1986, 1985, 1982, 1980, 1978, 1974, 1970, 1968, 1966, 1965, 1964, 1963, 1962, 1960, 1957, 1955, 1950, 1946, 1945, 1942, 1940, 1936, 1935, 1931, 1930, 1926, 1925, 1922 |
| 161 E ST JAMES ST                | 2014, 2010, 2006, 2001, 2000, 1996, 1991, 1986, 1985, 1982, 1980, 1978, 1975, 1974, 1970, 1968, 1966, 1965, 1964, 1963, 1962, 1960, 1955, 1950, 1946, 1945, 1942, 1940, 1936, 1935, 1931, 1930, 1926, 1925, 1922 |
| 161 E ST JOHN                    | 2014, 2010, 2006, 2001, 2000, 1996, 1991, 1986, 1985, 1982, 1980, 1978, 1975, 1974, 1970, 1968, 1966, 1965, 1964, 1963, 1962, 1960, 1955, 1950, 1946, 1945, 1942, 1940, 1936, 1935, 1931, 1930, 1926, 1925, 1922 |
| 161 E ST JOHN ST                 | 2014, 2010, 2006, 2001, 2000, 1996, 1991, 1986, 1985, 1982, 1980, 1978, 1975, 1974, 1970, 1968, 1966, 1965, 1964, 1963, 1962, 1960, 1955, 1950, 1946, 1945, 1942, 1940, 1936, 1935, 1931, 1930, 1926, 1925, 1922 |
| 161 N 3RD                        | 2014, 2010, 2006, 2001, 2000, 1996, 1991, 1986, 1985, 1982, 1980, 1978, 1975, 1974, 1970, 1968, 1966, 1965, 1964, 1963, 1962, 1960, 1955, 1950, 1946, 1945, 1942, 1940, 1936, 1935, 1931, 1930, 1926, 1925, 1922 |
| 161 N 4TH ST                     | 2014, 2010, 2006, 2001, 2000, 1996, 1986, 1985, 1982, 1980, 1978, 1975, 1974, 1970, 1968, 1966, 1965, 1964, 1963, 1962, 1960, 1957, 1955, 1950, 1946, 1945, 1942, 1940, 1936, 1935, 1931, 1930, 1926, 1925, 1922 |
| 161 N 5TH ST                     | 2014, 2010, 2001, 2000, 1996, 1991, 1986, 1985, 1982, 1980, 1978, 1974, 1970, 1968, 1966, 1965, 1964, 1962, 1960, 1955, 1950, 1946, 1945, 1942, 1940, 1936, 1935, 1931, 1930, 1926, 1925, 1922                   |
| 161 ST JAMES ST E                | 2014, 2010, 2006, 2001, 2000, 1996, 1991, 1986, 1985, 1982, 1980, 1978, 1975, 1974, 1970, 1968, 1966, 1965, 1964, 1963, 1962, 1960, 1957, 1946, 1942, 1936, 1931, 1926   |
| 161 ST JOHN ST E                 | 2014, 2010, 2006, 2001, 1996, 1991, 1986, 1985, 1982, 1980, 1978, 1975, 1974, 1968, 1965, 1964, 1963, 1962, 1957, 1946, 1942, 1936, 1931, 1926   |
| 161 W 5TH ST                     | 2014, 2010, 2006, 2001, 2000, 1996, 1991, 1986, 1982, 1980, 1978, 1975, 1974, 1970, 1968, 1966, 1965, 1964, 1963, 1962, 1960, 1957, 1955, 1950, 1946, 1945, 1942, 1940, 1936, 1935, 1931, 1930, 1926, 1925, 1922 |
| 162 N 5TH ST                     | 2014, 2010, 2006, 2001, 2000, 1996, 1991, 1986, 1985, 1982, 1980, 1978, 1975, 1974, 1970, 1968, 1966, 1965, 1964, 1963, 1962, 1960, 1955, 1950, 1946, 1945, 1942, 1940, 1936, 1935, 1931, 1930, 1926, 1925, 1922 |

## FINDINGS

| <b><u>Address Researched</u></b> | <b><u>Address Not Identified in Research Source</u></b>  |
|----------------------------------|--|
| 162 SANTA CLARA ST E             | 2014, 2010, 2006, 2001, 2000, 1996, 1991, 1986, 1985, 1982, 1980, 1978, 1975, 1974, 1970, 1968, 1966, 1965, 1964, 1963, 1962, 1960, 1957, 1955, 1950, 1946, 1945, 1942, 1940, 1936, 1935, 1931, 1926, 1925, 1922 |
| 163 4TH ST N                     | 2014, 2010, 2006, 2001, 2000, 1996, 1991, 1986, 1985, 1982, 1980, 1978, 1975, 1974, 1970, 1968, 1966, 1965, 1964, 1963, 1962, 1957, 1946, 1942, 1936, 1931, 1926   |
| 163 5TH ST N                     | 2014, 2010, 2006, 2001, 1996, 1991, 1986, 1985, 1982, 1980, 1978, 1974, 1968, 1965, 1964, 1963, 1962, 1960, 1957, 1950, 1946, 1945, 1942, 1940, 1936, 1935, 1931, 1930, 1926, 1925, 1922                         |
| 163 E SANTA CLARA                | 2014, 2010, 2006, 2001, 2000, 1996, 1991, 1986, 1985, 1982, 1980, 1978, 1975, 1974, 1970, 1968, 1966, 1965, 1964, 1963, 1962, 1960, 1955, 1950, 1946, 1945, 1942, 1940, 1936, 1935, 1931, 1930, 1926, 1925, 1922 |
| 163 E SANTA CLARA ST             | 2014, 2010, 2006, 2001, 2000, 1996, 1986, 1985, 1982, 1980, 1978, 1975, 1974, 1970, 1968, 1966, 1965, 1964, 1963, 1962, 1960, 1955, 1950, 1946, 1945, 1942, 1940, 1936, 1935, 1931, 1930, 1926, 1925, 1922       |
| 163 N 5TH                        | 2014, 2010, 2006, 2001, 2000, 1996, 1986, 1985, 1982, 1980, 1978, 1975, 1974, 1970, 1968, 1966, 1965, 1964, 1963, 1962, 1960, 1957, 1955, 1950, 1946, 1945, 1942, 1940, 1936, 1935, 1931, 1930, 1926, 1925, 1922 |
| 163 N 5TH ST                     | 2014, 2010, 2001, 2000, 1996, 1982, 1978, 1974, 1970, 1968, 1966, 1965, 1964, 1963, 1962, 1960, 1955, 1950, 1946, 1945, 1942, 1940, 1936, 1935, 1931, 1930, 1926, 1925, 1922                                     |
| 163 SANTA CLARA ST E             | 2014, 2010, 2006, 2001, 2000, 1996, 1991, 1986, 1985, 1982, 1980, 1978, 1975, 1974, 1970, 1968, 1966, 1965, 1964, 1963, 1962, 1960, 1957, 1955, 1950, 1946, 1945, 1942, 1940, 1936, 1931, 1926, 1925, 1922       |
| 164 N 3RD                        | 2014, 2010, 2006, 2001, 2000, 1996, 1991, 1986, 1985, 1982, 1980, 1978, 1975, 1974, 1970, 1968, 1966, 1965, 1964, 1962, 1960, 1955, 1950, 1946, 1945, 1942, 1940, 1936, 1935, 1931, 1930, 1926, 1925, 1922       |
| 164 SANTA CLARA ST E             | 2014, 2010, 2006, 2001, 2000, 1996, 1991, 1986, 1985, 1982, 1980, 1978, 1975, 1974, 1970, 1968, 1966, 1965, 1964, 1963, 1962, 1960, 1957, 1955, 1950, 1946, 1945, 1942, 1940, 1936, 1931, 1926, 1922             |
| 165 4TH ST N                     | 2014, 2010, 2006, 2001, 2000, 1996, 1991, 1986, 1985, 1982, 1980, 1978, 1975, 1974, 1970, 1968, 1966, 1965, 1964, 1963, 1962, 1960, 1957, 1955, 1950, 1946, 1945, 1942, 1940, 1936, 1931, 1930, 1926, 1925, 1922 |
| 165 5TH ST N                     | 2014, 2010, 2006, 2001, 1996, 1991, 1986, 1985, 1982, 1980, 1978, 1974, 1968, 1965, 1964, 1963, 1962, 1960, 1957, 1946, 1945, 1942, 1940, 1936, 1931, 1926   |
| 165 E ST JOHN                    | 2014, 2010, 2006, 2001, 2000, 1996, 1991, 1986, 1985, 1982, 1980, 1978, 1975, 1974, 1970, 1968, 1966, 1965, 1964, 1963, 1962, 1960, 1955, 1950, 1946, 1945, 1942, 1940, 1936, 1935, 1931, 1930, 1926, 1925, 1922 |
| 165 E ST JOHN ST                 | 2014, 2010, 2001, 2000, 1996, 1991, 1986, 1985, 1982, 1980, 1978, 1975, 1974, 1970, 1968, 1966, 1965, 1964, 1962, 1960, 1957, 1955, 1950, 1946, 1945, 1942, 1940, 1936, 1935, 1931, 1930, 1926, 1925, 1922       |
| 165 N 3RD                        | 2014, 2010, 2006, 2001, 2000, 1996, 1991, 1986, 1985, 1982, 1980, 1978, 1975, 1974, 1970, 1968, 1966, 1965, 1964, 1962, 1960, 1955, 1950, 1946, 1945, 1942, 1940, 1936, 1935, 1931, 1930, 1926, 1925, 1922       |
| 165 N 5TH ST                     | 2014, 2010, 2001, 2000, 1996, 1991, 1982, 1980, 1978, 1975, 1974, 1970, 1968, 1966, 1965, 1964, 1963, 1962, 1960, 1955, 1950, 1946, 1945, 1942, 1940, 1936, 1935, 1931, 1930, 1926, 1925, 1922                   |
| 165 SANTA CLARA ST E             | 2014, 2010, 2006, 2001, 2000, 1996, 1991, 1986, 1985, 1982, 1980, 1978, 1975, 1974, 1970, 1968, 1966, 1965, 1964, 1963, 1962, 1960, 1957, 1955, 1950, 1946, 1945, 1942, 1940, 1936, 1931, 1930, 1926, 1925, 1922 |
| 165 ST JOHN ST E                 | 2014, 2010, 2006, 2001, 1996, 1991, 1986, 1985, 1982, 1980, 1978, 1974, 1968, 1965, 1964, 1963, 1962, 1957, 1946, 1942, 1936, 1931, 1926   |

## FINDINGS

### Address Researched

### Address Not Identified in Research Source

|                      |  |
|----------------------|--|
| 166 SANTA CLARA ST E | 2014, 2010, 2006, 2001, 2000, 1996, 1991, 1986, 1985, 1982, 1980, 1978, 1975, 1974, 1970, 1968, 1966, 1965, 1964, 1963, 1962, 1960, 1957, 1955, 1950, 1946, 1945, 1942, 1940, 1936, 1931, 1926, 1925, 1922       |
| 167 4TH ST N         | 2014, 2010, 2006, 2001, 1996, 1991, 1986, 1985, 1982, 1980, 1978, 1975, 1974, 1968, 1965, 1964, 1963, 1962, 1957, 1946, 1942, 1936, 1931, 1930, 1926   |
| 167 5TH ST N         | 2014, 2010, 2006, 2001, 1996, 1991, 1986, 1985, 1982, 1980, 1978, 1974, 1968, 1965, 1964, 1963, 1962, 1960, 1957, 1955, 1946, 1942, 1936, 1935, 1931, 1930, 1926, 1925, 1922                                     |
| 167 E Saint John St  | 2014, 2006, 2001, 2000, 1996, 1991, 1986, 1985, 1982, 1980, 1978, 1975, 1974, 1970, 1968, 1966, 1965, 1964, 1963, 1962, 1960, 1957, 1955, 1950, 1946, 1945, 1942, 1940, 1936, 1935, 1931, 1930, 1926, 1925, 1922 |
| 167 E Saint John St  | 2014, 2006, 2001, 2000, 1996, 1991, 1986, 1985, 1982, 1980, 1978, 1975, 1974, 1970, 1968, 1966, 1965, 1964, 1963, 1962, 1960, 1957, 1955, 1950, 1946, 1945, 1942, 1940, 1936, 1935, 1931, 1930, 1926, 1925, 1922 |
| 167 E SANTA CLARA    | 2014, 2010, 2006, 2001, 2000, 1996, 1991, 1986, 1982, 1980, 1978, 1975, 1974, 1970, 1968, 1966, 1965, 1964, 1963, 1962, 1960, 1955, 1950, 1946, 1945, 1942, 1940, 1936, 1935, 1931, 1930, 1926, 1925, 1922       |
| 167 E SANTA CLARA ST | 2014, 2010, 2006, 2001, 2000, 1996, 1982, 1978, 1974, 1970, 1968, 1966, 1965, 1964, 1962, 1960, 1955, 1950, 1946, 1945, 1942, 1940, 1936, 1935, 1931, 1930, 1926, 1925, 1922                                     |
| 167 E ST JAMES ST    | 2014, 2010, 2006, 2001, 2000, 1996, 1986, 1985, 1982, 1980, 1978, 1975, 1974, 1970, 1968, 1966, 1965, 1964, 1963, 1962, 1960, 1955, 1950, 1946, 1945, 1942, 1940, 1936, 1935, 1931, 1930, 1926, 1925, 1922       |
| 167 E ST JOHN ST     | 2014, 2010, 2001, 2000, 1996, 1991, 1986, 1985, 1982, 1980, 1978, 1974, 1970, 1968, 1966, 1965, 1964, 1963, 1962, 1960, 1955, 1950, 1946, 1945, 1942, 1940, 1936, 1935, 1931, 1930, 1926, 1925, 1922             |
| 167 N 5TH ST         | 2014, 2010, 2001, 2000, 1996, 1991, 1986, 1985, 1982, 1978, 1974, 1970, 1968, 1966, 1965, 1964, 1962, 1960, 1955, 1950, 1946, 1945, 1942, 1940, 1936, 1935, 1931, 1930, 1926, 1925, 1922                         |
| 167 SANTA CLARA ST E | 2014, 2010, 2006, 2001, 1996, 1991, 1986, 1985, 1982, 1980, 1978, 1975, 1974, 1970, 1968, 1965, 1964, 1963, 1962, 1957, 1946, 1942, 1936, 1931, 1926, 1925, 1922   |
| 167 ST JAMES ST E    | 2014, 2010, 2006, 2001, 2000, 1996, 1991, 1986, 1985, 1982, 1980, 1978, 1975, 1974, 1970, 1968, 1966, 1965, 1964, 1963, 1962, 1960, 1957, 1946, 1942, 1936, 1931, 1926   |
| 167 ST JOHN ST E     | 2014, 2010, 2006, 2001, 1996, 1991, 1986, 1985, 1982, 1980, 1978, 1974, 1968, 1965, 1964, 1963, 1962, 1957, 1946, 1942, 1936, 1931, 1926   |
| 168 4TH ST N         | 2014, 2010, 2006, 2001, 2000, 1996, 1991, 1986, 1985, 1982, 1980, 1978, 1975, 1974, 1970, 1968, 1966, 1965, 1964, 1963, 1962, 1957, 1946, 1942, 1936, 1931, 1930, 1926, 1925, 1922                               |
| 168 5TH ST N         | 2014, 2010, 2006, 2001, 2000, 1996, 1991, 1986, 1985, 1982, 1980, 1978, 1975, 1974, 1970, 1968, 1966, 1965, 1964, 1963, 1962, 1960, 1957, 1955, 1950, 1946, 1945, 1942, 1940, 1936, 1935, 1931, 1930, 1926       |
| 168 SANTA CLARA ST E | 2014, 2010, 2006, 2001, 2000, 1996, 1991, 1986, 1985, 1982, 1980, 1978, 1975, 1974, 1970, 1968, 1966, 1965, 1964, 1963, 1962, 1960, 1957, 1955, 1950, 1946, 1945, 1942, 1940, 1936, 1931, 1926, 1925, 1922       |
| 169 4TH ST N         | 2014, 2010, 2006, 2001, 1996, 1991, 1986, 1985, 1982, 1980, 1978, 1975, 1974, 1968, 1965, 1964, 1963, 1962, 1957, 1946, 1942, 1936, 1931, 1930, 1926   |
| 169 5TH ST N         | 2014, 2010, 2006, 2001, 1996, 1991, 1986, 1985, 1982, 1980, 1978, 1974, 1968, 1965, 1964, 1963, 1962, 1960, 1957, 1955, 1946, 1942, 1936, 1935, 1931, 1930, 1926, 1925, 1922                                     |

## FINDINGS

| <b><u>Address Researched</u></b> | <b><u>Address Not Identified in Research Source</u></b>  |
|----------------------------------|--|
| 169 E SANTA CLARA ST             | 2014, 2010, 2006, 2001, 2000, 1996, 1991, 1986, 1985, 1982, 1978, 1975, 1974, 1970, 1968, 1966, 1965, 1964, 1963, 1962, 1960, 1955, 1950, 1946, 1945, 1942, 1940, 1936, 1935, 1931, 1930, 1926, 1925, 1922       |
| 169 N 5TH ST                     | 2014, 2010, 2006, 2001, 2000, 1996, 1991, 1986, 1985, 1982, 1980, 1978, 1974, 1970, 1968, 1966, 1965, 1964, 1962, 1960, 1957, 1955, 1950, 1946, 1945, 1942, 1940, 1936, 1935, 1931, 1930, 1926, 1925, 1922       |
| 169 SANTA CLARA ST E             | 2014, 2010, 2006, 2001, 2000, 1996, 1991, 1986, 1985, 1982, 1980, 1978, 1974, 1968, 1965, 1964, 1963, 1962, 1957, 1950, 1946, 1945, 1942, 1940, 1936, 1935, 1931, 1930, 1926, 1925, 1922                         |
| 17 3RD ST N                      | 2014, 2010, 2006, 2001, 1996, 1991, 1986, 1985, 1982, 1980, 1978, 1975, 1974, 1970, 1968, 1966, 1965, 1964, 1963, 1962, 1960, 1957, 1955, 1950, 1946, 1945, 1942, 1940, 1936, 1935, 1931, 1930, 1926, 1925, 1922 |
| 17 N 5TH                         | 2014, 2010, 2006, 2001, 2000, 1996, 1991, 1986, 1985, 1982, 1980, 1978, 1975, 1974, 1970, 1968, 1966, 1965, 1964, 1963, 1962, 1960, 1955, 1950, 1946, 1945, 1942, 1940, 1936, 1935, 1931, 1930, 1926, 1925, 1922 |
| 170 4TH ST N                     | 2014, 2010, 2006, 2001, 2000, 1996, 1991, 1986, 1985, 1982, 1980, 1978, 1975, 1974, 1970, 1968, 1966, 1965, 1964, 1963, 1962, 1960, 1957, 1955, 1950, 1946, 1945, 1942, 1936, 1931, 1930, 1926                   |
| 170 5TH ST N                     | 2014, 2010, 2006, 2001, 1996, 1991, 1986, 1985, 1982, 1980, 1978, 1975, 1974, 1970, 1968, 1966, 1965, 1964, 1963, 1962, 1960, 1957, 1955, 1950, 1946, 1945, 1942, 1940, 1936, 1935, 1931, 1930, 1926, 1925, 1922 |
| 170 N 3RD                        | 2014, 2010, 2006, 2001, 2000, 1996, 1991, 1986, 1985, 1982, 1980, 1978, 1975, 1974, 1970, 1968, 1966, 1965, 1964, 1963, 1962, 1960, 1955, 1950, 1946, 1945, 1942, 1940, 1936, 1935, 1931, 1930, 1926, 1925, 1922 |
| 170 N 4TH ST                     | 2014, 2010, 2006, 2001, 2000, 1996, 1991, 1986, 1985, 1982, 1980, 1978, 1975, 1974, 1970, 1968, 1966, 1965, 1964, 1963, 1962, 1960, 1955, 1950, 1946, 1945, 1942, 1940, 1936, 1935, 1931, 1930, 1926, 1925, 1922 |
| 170 SANTA CLARA ST E             | 2014, 2010, 2006, 2001, 2000, 1996, 1991, 1986, 1985, 1982, 1980, 1978, 1975, 1974, 1970, 1968, 1966, 1965, 1964, 1963, 1962, 1960, 1957, 1955, 1950, 1946, 1945, 1942, 1940, 1936, 1931, 1930, 1926, 1925, 1922 |
| 170 ST JAMES ST E                | 2014, 2010, 2006, 2001, 2000, 1996, 1991, 1986, 1985, 1982, 1980, 1978, 1975, 1974, 1970, 1968, 1966, 1965, 1964, 1963, 1962, 1960, 1957, 1950, 1946, 1945, 1942, 1940, 1936, 1935, 1931, 1930, 1926, 1925, 1922 |
| 171 5TH ST N                     | 2014, 2010, 2006, 2001, 1991, 1986, 1985, 1982, 1980, 1978, 1974, 1968, 1965, 1964, 1963, 1962, 1960, 1957, 1955, 1946, 1942, 1936, 1935, 1931, 1930, 1926, 1925, 1922   |
| 171 E SANTA CLARA                | 2014, 2010, 2006, 2001, 2000, 1996, 1991, 1986, 1985, 1982, 1980, 1978, 1975, 1974, 1970, 1968, 1966, 1965, 1964, 1963, 1962, 1960, 1955, 1950, 1946, 1945, 1942, 1940, 1936, 1935, 1931, 1930, 1926, 1925, 1922 |
| 171 E SANTA CLARA ST             | 2014, 2010, 2006, 2001, 2000, 1996, 1982, 1980, 1978, 1974, 1970, 1968, 1966, 1965, 1964, 1963, 1962, 1960, 1955, 1950, 1946, 1945, 1942, 1940, 1936, 1935, 1931, 1930, 1926, 1925, 1922                         |
| 171 N 5TH                        | 2014, 2010, 2006, 2001, 2000, 1996, 1986, 1985, 1982, 1980, 1978, 1975, 1974, 1970, 1968, 1966, 1965, 1964, 1963, 1962, 1960, 1957, 1955, 1950, 1946, 1945, 1942, 1940, 1936, 1935, 1931, 1930, 1926, 1925, 1922 |
| 171 N 5TH ST                     | 2014, 2010, 2006, 2001, 2000, 1996, 1986, 1985, 1982, 1980, 1978, 1975, 1974, 1970, 1968, 1966, 1965, 1964, 1963, 1962, 1960, 1957, 1955, 1950, 1946, 1945, 1942, 1940, 1936, 1935, 1931, 1930, 1926, 1925, 1922 |
| 171 SANTA CLARA ST E             | 2014, 2010, 2006, 2001, 1996, 1991, 1986, 1985, 1982, 1980, 1978, 1974, 1968, 1965, 1964, 1963, 1962, 1957, 1946, 1942, 1940, 1936, 1931, 1926, 1925, 1922   |

## FINDINGS

| <b><u>Address Researched</u></b> | <b><u>Address Not Identified in Research Source</u></b>  |
|----------------------------------|--|
| 172 4TH ST N                     | 2014, 2010, 2006, 2001, 2000, 1996, 1991, 1986, 1985, 1982, 1980, 1978, 1975, 1974, 1970, 1968, 1966, 1965, 1964, 1963, 1962, 1957, 1946, 1942, 1940, 1936, 1935, 1931, 1930, 1926, 1925, 1922                   |
| 172 E ST JAMES ST                | 2014, 2010, 2006, 2001, 2000, 1996, 1991, 1986, 1985, 1982, 1980, 1978, 1975, 1974, 1970, 1968, 1966, 1965, 1964, 1962, 1960, 1957, 1955, 1950, 1946, 1945, 1942, 1940, 1936, 1935, 1931, 1930, 1926, 1925, 1922 |
| 172 N 4TH ST                     | 2014, 2010, 2006, 2001, 2000, 1996, 1991, 1986, 1985, 1982, 1980, 1978, 1974, 1970, 1968, 1966, 1965, 1964, 1963, 1962, 1960, 1955, 1950, 1946, 1945, 1942, 1940, 1936, 1935, 1931, 1930, 1926, 1925, 1922       |
| 172 SANTA CLARA ST E             | 2014, 2010, 2006, 2001, 1996, 1991, 1986, 1985, 1982, 1980, 1978, 1975, 1974, 1970, 1968, 1966, 1965, 1964, 1963, 1962, 1960, 1957, 1955, 1950, 1946, 1945, 1942, 1940, 1936, 1935, 1931, 1930, 1926, 1925, 1922 |
| 172 ST JAMES ST E                | 2014, 2010, 2006, 2001, 2000, 1996, 1991, 1986, 1985, 1982, 1980, 1978, 1975, 1974, 1970, 1968, 1966, 1965, 1964, 1963, 1962, 1957, 1946, 1942, 1936, 1931, 1926   |
| 173 4TH ST N                     | 2014, 2010, 2006, 2001, 2000, 1996, 1991, 1986, 1985, 1982, 1980, 1978, 1975, 1974, 1970, 1968, 1966, 1965, 1964, 1963, 1962, 1960, 1957, 1955, 1950, 1946, 1945, 1942, 1940, 1936, 1931, 1930, 1926, 1925, 1922 |
| 173 5TH ST N                     | 2014, 2010, 2006, 2001, 1996, 1991, 1986, 1985, 1982, 1980, 1978, 1974, 1968, 1965, 1964, 1963, 1962, 1957, 1946, 1942, 1936, 1931, 1926   |
| 173 E ST JAMES ST                | 2014, 2010, 2006, 2001, 2000, 1996, 1991, 1986, 1985, 1982, 1980, 1978, 1975, 1974, 1970, 1968, 1966, 1965, 1964, 1962, 1960, 1955, 1950, 1946, 1945, 1942, 1940, 1936, 1935, 1931, 1930, 1926, 1925, 1922       |
| 173 N 5TH ST                     | 2014, 2010, 2006, 2001, 2000, 1996, 1991, 1986, 1985, 1982, 1980, 1978, 1975, 1974, 1970, 1968, 1966, 1965, 1964, 1962, 1960, 1955, 1950, 1946, 1945, 1942, 1940, 1936, 1935, 1931, 1930, 1926, 1925, 1922       |
| 173 ST JAMES ST E                | 2014, 2010, 2006, 2001, 2000, 1996, 1991, 1986, 1985, 1982, 1980, 1978, 1975, 1974, 1970, 1968, 1966, 1965, 1964, 1963, 1962, 1957, 1946, 1942, 1936, 1931, 1926   |
| 174 N 4TH ST                     | 2014, 2010, 2006, 2001, 2000, 1996, 1991, 1985, 1982, 1980, 1978, 1975, 1974, 1970, 1968, 1966, 1965, 1964, 1963, 1962, 1960, 1957, 1955, 1950, 1946, 1945, 1942, 1940, 1936, 1935, 1931, 1930, 1926, 1925, 1922 |
| 175 3RD ST N                     | 2014, 2010, 2006, 2001, 1996, 1991, 1986, 1985, 1982, 1980, 1978, 1975, 1974, 1970, 1968, 1966, 1965, 1964, 1963, 1962, 1960, 1957, 1955, 1950, 1946, 1945, 1942, 1940, 1936, 1935, 1931, 1930, 1926, 1925, 1922 |
| 175 E SANTA CLARA                | 2014, 2010, 2006, 2001, 2000, 1996, 1991, 1986, 1982, 1980, 1978, 1975, 1974, 1970, 1968, 1966, 1965, 1964, 1963, 1962, 1960, 1957, 1955, 1950, 1946, 1945, 1942, 1940, 1936, 1935, 1931, 1930, 1926, 1925, 1922 |
| 175 E SANTA CLARA ST             | 2014, 2010, 2006, 2001, 2000, 1996, 1982, 1980, 1978, 1974, 1970, 1968, 1966, 1965, 1964, 1963, 1962, 1960, 1955, 1950, 1946, 1945, 1942, 1940, 1936, 1935, 1931, 1930, 1926, 1925, 1922                         |
| 175 N 3RD ST                     | 2014, 2010, 2006, 2001, 2000, 1996, 1991, 1986, 1985, 1982, 1980, 1978, 1974, 1970, 1968, 1966, 1965, 1964, 1963, 1962, 1960, 1957, 1955, 1950, 1946, 1945, 1942, 1940, 1936, 1935, 1931, 1930, 1926, 1925, 1922 |
| 175 SANTA CLARA ST E             | 2014, 2010, 2006, 2001, 1996, 1991, 1986, 1985, 1982, 1980, 1978, 1974, 1968, 1965, 1964, 1963, 1962, 1957, 1946, 1942, 1936, 1931, 1926, 1925, 1922   |
| 176 5TH ST N                     | 2014, 2010, 2006, 2001, 1996, 1991, 1986, 1985, 1982, 1980, 1978, 1975, 1974, 1970, 1968, 1966, 1965, 1964, 1963, 1962, 1960, 1957, 1955, 1950, 1946, 1945, 1942, 1940, 1936, 1935, 1931, 1930, 1926, 1925, 1922 |
| 176 N 3RD                        | 2014, 2010, 2006, 2001, 2000, 1996, 1991, 1986, 1985, 1982, 1980, 1978, 1975, 1974, 1970, 1968, 1966, 1965, 1964, 1962, 1960, 1957, 1955, 1950, 1946, 1945, 1942, 1940, 1936, 1935, 1931, 1930, 1926, 1925, 1922 |

## FINDINGS

| <b><u>Address Researched</u></b> | <b><u>Address Not Identified in Research Source</u></b>  |
|----------------------------------|--|
| 176 N 3RD C                      | 2014, 2010, 2006, 2001, 2000, 1996, 1991, 1986, 1985, 1982, 1980, 1978, 1975, 1974, 1970, 1968, 1966, 1965, 1964, 1963, 1962, 1960, 1955, 1950, 1946, 1945, 1942, 1940, 1936, 1935, 1931, 1930, 1926, 1925, 1922 |
| 177 N 3RD                        | 2014, 2010, 2006, 2001, 2000, 1996, 1991, 1986, 1985, 1982, 1980, 1978, 1975, 1974, 1970, 1968, 1966, 1965, 1964, 1962, 1960, 1957, 1955, 1950, 1946, 1945, 1942, 1940, 1936, 1935, 1931, 1930, 1926, 1925, 1922 |
| 177 N 3RD CIL                    | 2014, 2010, 2006, 2001, 2000, 1996, 1991, 1986, 1985, 1982, 1978, 1975, 1974, 1970, 1968, 1966, 1965, 1964, 1963, 1962, 1960, 1957, 1955, 1950, 1946, 1945, 1942, 1940, 1936, 1935, 1931, 1930, 1926, 1925, 1922 |
| 177 S 5TH ST                     | 2014, 2010, 2006, 2001, 2000, 1996, 1991, 1986, 1985, 1982, 1978, 1975, 1974, 1970, 1968, 1966, 1965, 1964, 1963, 1962, 1960, 1957, 1955, 1950, 1946, 1945, 1942, 1940, 1936, 1935, 1931, 1930, 1926, 1925, 1922 |
| 178 E ST JAMES                   | 2014, 2010, 2006, 2001, 2000, 1996, 1991, 1986, 1985, 1982, 1980, 1978, 1975, 1974, 1970, 1968, 1966, 1965, 1964, 1963, 1962, 1960, 1955, 1950, 1946, 1945, 1942, 1940, 1936, 1935, 1931, 1930, 1926, 1925, 1922 |
| 178 E ST JAMES ST                | 2014, 2010, 2001, 2000, 1996, 1985, 1982, 1978, 1974, 1970, 1968, 1966, 1965, 1964, 1962, 1960, 1955, 1950, 1946, 1945, 1942, 1940, 1936, 1935, 1931, 1930, 1926, 1925, 1922                                     |
| 178 N 5TH ST                     | 2014, 2010, 2006, 2001, 2000, 1996, 1991, 1986, 1985, 1982, 1980, 1978, 1975, 1974, 1970, 1968, 1966, 1965, 1964, 1963, 1962, 1960, 1955, 1950, 1946, 1945, 1942, 1940, 1936, 1935, 1931, 1930, 1926, 1925, 1922 |
| 178 ST JAMES ST E                | 2014, 2010, 2006, 2001, 1991, 1986, 1985, 1982, 1980, 1978, 1974, 1968, 1965, 1964, 1963, 1962, 1957, 1946, 1942, 1936, 1931, 1926   |
| 179 4TH ST N                     | 2014, 2010, 2006, 2001, 2000, 1996, 1991, 1986, 1985, 1982, 1980, 1978, 1975, 1974, 1970, 1968, 1966, 1965, 1964, 1963, 1962, 1960, 1957, 1955, 1950, 1946, 1945, 1942, 1940, 1936, 1931, 1930, 1926, 1925, 1922 |
| 179 5TH ST N                     | 2014, 2010, 2006, 2001, 1991, 1986, 1985, 1982, 1980, 1978, 1974, 1968, 1965, 1964, 1963, 1962, 1957, 1946, 1942, 1936, 1931, 1926   |
| 179 E Saint James St             | 2014, 2006, 2001, 2000, 1996, 1991, 1986, 1985, 1982, 1980, 1978, 1975, 1974, 1970, 1968, 1966, 1965, 1964, 1963, 1962, 1960, 1957, 1955, 1950, 1946, 1945, 1942, 1940, 1936, 1935, 1931, 1930, 1926, 1925, 1922 |
| 179 E Saint James St             | 2014, 2006, 2001, 2000, 1996, 1991, 1986, 1985, 1982, 1980, 1978, 1975, 1974, 1970, 1968, 1966, 1965, 1964, 1963, 1962, 1960, 1957, 1955, 1950, 1946, 1945, 1942, 1940, 1936, 1935, 1931, 1930, 1926, 1925, 1922 |
| 179 E SANTA CLARA                | 2014, 2010, 2006, 2001, 2000, 1996, 1991, 1986, 1985, 1982, 1980, 1978, 1975, 1974, 1970, 1968, 1966, 1965, 1964, 1963, 1962, 1960, 1955, 1950, 1946, 1945, 1942, 1940, 1936, 1935, 1931, 1930, 1926, 1925, 1922 |
| 179 E SANTA CLARA ST             | 2014, 2010, 2006, 2001, 2000, 1996, 1982, 1978, 1974, 1970, 1968, 1966, 1965, 1964, 1963, 1962, 1960, 1955, 1950, 1946, 1945, 1942, 1940, 1936, 1935, 1931, 1930, 1926, 1925, 1922                               |
| 179 E ST JAMES                   | 2014, 2010, 2006, 2001, 2000, 1996, 1991, 1986, 1985, 1982, 1980, 1978, 1975, 1974, 1970, 1968, 1966, 1965, 1964, 1963, 1962, 1960, 1955, 1950, 1946, 1945, 1942, 1940, 1936, 1935, 1931, 1930, 1926, 1925, 1922 |
| 179 E ST JAMES ST                | 2014, 2010, 2001, 2000, 1996, 1986, 1985, 1982, 1980, 1978, 1975, 1974, 1970, 1968, 1966, 1965, 1964, 1962, 1960, 1955, 1950, 1946, 1945, 1942, 1940, 1936, 1935, 1931, 1930, 1926, 1925, 1922                   |
| 179 N 4TH ST                     | 2014, 2010, 2006, 2001, 2000, 1996, 1991, 1986, 1985, 1982, 1980, 1978, 1974, 1970, 1968, 1966, 1965, 1964, 1963, 1962, 1960, 1957, 1955, 1950, 1946, 1945, 1942, 1940, 1936, 1935, 1931, 1930, 1926, 1925, 1922 |
| 179 N 5TH                        | 2014, 2010, 2006, 2001, 2000, 1996, 1991, 1986, 1985, 1982, 1980, 1978, 1975, 1974, 1970, 1968, 1966, 1965, 1964, 1963, 1962, 1960, 1955, 1950, 1946, 1945, 1942, 1940, 1936, 1935, 1931, 1930, 1926, 1925, 1922 |

## FINDINGS

| <b><u>Address Researched</u></b> | <b><u>Address Not Identified in Research Source</u></b>  |
|----------------------------------|--|
| 179 N 5TH ST                     | 2014, 2010, 2001, 2000, 1996, 1991, 1982, 1978, 1974, 1970, 1968, 1966, 1965, 1964, 1962, 1960, 1955, 1950, 1946, 1945, 1942, 1940, 1936, 1935, 1931, 1930, 1926, 1925, 1922                                     |
| 179 SANTA CLARA ST E             | 2014, 2010, 2006, 2001, 1996, 1991, 1986, 1985, 1982, 1980, 1978, 1974, 1968, 1965, 1964, 1963, 1962, 1957, 1946, 1942, 1936, 1931, 1926, 1925, 1922   |
| 179 ST JAMES ST E                | 2014, 2010, 2006, 2001, 1991, 1986, 1985, 1982, 1980, 1978, 1974, 1968, 1965, 1964, 1963, 1962, 1957, 1955, 1946, 1942, 1936, 1931, 1926   |
| 18 N 4T                          | 2014, 2010, 2006, 2001, 2000, 1996, 1985, 1982, 1980, 1978, 1975, 1974, 1970, 1968, 1966, 1965, 1964, 1963, 1962, 1960, 1957, 1955, 1950, 1946, 1945, 1942, 1940, 1936, 1935, 1931, 1930, 1926, 1925, 1922       |
| 18 N 4TH                         | 2014, 2010, 2006, 2001, 2000, 1996, 1986, 1985, 1982, 1980, 1978, 1975, 1974, 1970, 1968, 1966, 1965, 1964, 1963, 1962, 1960, 1957, 1955, 1950, 1946, 1945, 1942, 1940, 1936, 1935, 1931, 1930, 1926, 1925, 1922 |
| 18 N 4TH ST                      | 2014, 2010, 2006, 2001, 2000, 1996, 1985, 1982, 1980, 1978, 1975, 1974, 1970, 1968, 1966, 1965, 1964, 1963, 1962, 1960, 1957, 1955, 1950, 1946, 1945, 1942, 1940, 1936, 1935, 1931, 1930, 1926, 1925, 1922       |
| 18 N 5 AC N VIEW                 | 2014, 2010, 2006, 2001, 2000, 1996, 1991, 1986, 1985, 1980, 1978, 1975, 1974, 1970, 1968, 1966, 1965, 1964, 1963, 1962, 1960, 1957, 1955, 1950, 1946, 1945, 1942, 1940, 1936, 1935, 1931, 1930, 1926, 1925, 1922 |
| 18 N 5 MCENTRL AVLC              | 2014, 2010, 2006, 2001, 2000, 1996, 1991, 1986, 1985, 1982, 1980, 1978, 1975, 1974, 1970, 1968, 1966, 1965, 1964, 1963, 1962, 1960, 1955, 1950, 1946, 1945, 1942, 1940, 1936, 1935, 1931, 1930, 1926, 1925, 1922 |
| 180 4TH ST N                     | 2014, 2010, 2006, 2001, 1991, 1986, 1985, 1982, 1980, 1978, 1974, 1968, 1965, 1964, 1963, 1962, 1957, 1946, 1942, 1936, 1931, 1930, 1926   |
| 180 5TH ST N                     | 2014, 2010, 2006, 2001, 1996, 1991, 1986, 1985, 1982, 1980, 1978, 1975, 1974, 1970, 1968, 1966, 1965, 1964, 1963, 1962, 1960, 1957, 1955, 1950, 1946, 1945, 1942, 1940, 1936, 1935, 1931, 1930, 1926, 1925, 1922 |
| 180 E SANTA CLARA ST             | 2014, 2010, 2006, 2001, 2000, 1996, 1991, 1982, 1978, 1974, 1970, 1968, 1966, 1965, 1964, 1963, 1962, 1960, 1957, 1955, 1950, 1946, 1945, 1942, 1940, 1936, 1935, 1931, 1930, 1926, 1925, 1922                   |
| 180 N 4                          | 2014, 2010, 2006, 2001, 2000, 1996, 1991, 1986, 1985, 1982, 1978, 1975, 1974, 1970, 1968, 1966, 1965, 1964, 1963, 1962, 1960, 1957, 1955, 1950, 1946, 1945, 1942, 1940, 1936, 1935, 1931, 1930, 1926, 1925, 1922 |
| 180 N 4T                         | 2014, 2010, 2006, 2001, 2000, 1996, 1991, 1986, 1985, 1982, 1978, 1975, 1974, 1970, 1968, 1966, 1965, 1964, 1963, 1962, 1960, 1957, 1955, 1950, 1946, 1945, 1942, 1940, 1936, 1935, 1931, 1930, 1926, 1925, 1922 |
| 180 N 4TH                        | 2014, 2010, 2006, 2001, 2000, 1996, 1982, 1980, 1978, 1974, 1970, 1968, 1966, 1965, 1964, 1963, 1962, 1960, 1957, 1955, 1950, 1946, 1945, 1942, 1940, 1936, 1935, 1931, 1930, 1926, 1925, 1922                   |
| 180 N 4TH 4 N                    | 2014, 2010, 2006, 2001, 2000, 1996, 1991, 1986, 1985, 1982, 1978, 1975, 1974, 1970, 1968, 1966, 1965, 1964, 1963, 1962, 1960, 1957, 1955, 1950, 1946, 1945, 1942, 1940, 1936, 1935, 1931, 1930, 1926, 1925, 1922 |
| 180 N 4TH ST                     | 2014, 2010, 2001, 2000, 1996, 1982, 1978, 1974, 1970, 1968, 1966, 1965, 1964, 1962, 1960, 1957, 1955, 1950, 1946, 1945, 1942, 1940, 1936, 1935, 1931, 1930, 1926, 1925, 1922                                     |
| 180 N 4th St                     | 2006, 2001, 2000, 1996, 1991, 1986, 1985, 1982, 1980, 1978, 1975, 1974, 1970, 1968, 1966, 1965, 1964, 1963, 1962, 1960, 1957, 1955, 1950, 1946, 1945, 1942, 1940, 1936, 1935, 1931, 1930, 1926, 1925, 1922       |
| 180 N 4th St                     | 2006, 2001, 2000, 1996, 1991, 1986, 1985, 1982, 1980, 1978, 1975, 1974, 1970, 1968, 1966, 1965, 1964, 1963, 1962, 1960, 1957, 1955, 1950, 1946, 1945, 1942, 1940, 1936, 1935, 1931, 1930, 1926, 1925, 1922       |





## FINDINGS

### Address Researched

### Address Not Identified in Research Source

|                      |  |
|----------------------|--|
| 184 E SANTA CLARA ST | 2014, 2010, 2006, 2001, 2000, 1996, 1982, 1978, 1974, 1970, 1968, 1966, 1965, 1964, 1962, 1960, 1955, 1950, 1946, 1945, 1942, 1940, 1936, 1935, 1931, 1930, 1926, 1925, 1922                                     |
| 184 N 5TH ST         | 2014, 2010, 2006, 2001, 2000, 1996, 1991, 1986, 1985, 1982, 1980, 1978, 1975, 1974, 1970, 1968, 1966, 1965, 1964, 1963, 1962, 1960, 1955, 1950, 1946, 1945, 1942, 1940, 1936, 1935, 1931, 1930, 1926, 1925, 1922 |
| 184 SANTA CLARA ST E | 2014, 2010, 2006, 2001, 1996, 1991, 1986, 1985, 1982, 1980, 1978, 1974, 1968, 1965, 1964, 1963, 1962, 1957, 1946, 1942, 1940, 1936, 1935, 1931, 1930, 1926, 1925, 1922   |
| 185 E SANTA CLARA ST | 2014, 2010, 2006, 2001, 2000, 1996, 1991, 1986, 1985, 1982, 1980, 1978, 1975, 1974, 1970, 1968, 1966, 1965, 1964, 1962, 1960, 1955, 1950, 1946, 1945, 1942, 1940, 1936, 1935, 1931, 1930, 1926, 1925, 1922       |
| 185 SANTA CLARA ST E | 2014, 2010, 2006, 2001, 2000, 1996, 1991, 1986, 1985, 1982, 1980, 1978, 1975, 1974, 1970, 1968, 1965, 1964, 1963, 1962, 1957, 1955, 1950, 1946, 1945, 1942, 1940, 1936, 1935, 1931, 1926, 1925, 1922             |
| 186 4TH ST N         | 2014, 2010, 2006, 2001, 2000, 1996, 1991, 1986, 1985, 1982, 1980, 1978, 1975, 1974, 1970, 1968, 1966, 1965, 1964, 1963, 1962, 1960, 1957, 1955, 1950, 1946, 1945, 1942, 1940, 1936, 1931, 1930, 1926, 1922       |
| 187 4TH ST N         | 2014, 2010, 2006, 2001, 2000, 1996, 1991, 1986, 1985, 1982, 1980, 1978, 1975, 1974, 1970, 1968, 1966, 1965, 1964, 1963, 1962, 1960, 1957, 1955, 1950, 1946, 1945, 1942, 1940, 1936, 1931, 1930, 1926, 1925, 1922 |
| 187 5TH ST N         | 2014, 2010, 2006, 2001, 2000, 1996, 1991, 1986, 1985, 1982, 1980, 1978, 1974, 1968, 1965, 1964, 1963, 1962, 1957, 1946, 1942, 1936, 1931, 1926   |
| 187 N 4TH ST         | 2014, 2010, 2006, 2001, 2000, 1996, 1991, 1986, 1985, 1982, 1980, 1978, 1975, 1974, 1970, 1968, 1966, 1965, 1964, 1963, 1962, 1960, 1955, 1950, 1946, 1945, 1942, 1940, 1936, 1935, 1931, 1930, 1926, 1925, 1922 |
| 187 N 5TH ST         | 2014, 2010, 2006, 2001, 2000, 1996, 1991, 1986, 1985, 1982, 1980, 1978, 1974, 1970, 1968, 1966, 1965, 1964, 1962, 1960, 1955, 1950, 1946, 1945, 1942, 1940, 1936, 1935, 1931, 1930, 1926, 1925, 1922             |
| 188 4TH ST N         | 2014, 2010, 2006, 2001, 2000, 1996, 1991, 1986, 1985, 1982, 1980, 1978, 1975, 1974, 1970, 1968, 1966, 1965, 1964, 1963, 1962, 1957, 1946, 1942, 1936, 1931, 1930, 1926   |
| 188 E SANTA CLARA ST | 2014, 2010, 2006, 2001, 2000, 1996, 1991, 1986, 1985, 1982, 1980, 1978, 1975, 1974, 1970, 1968, 1966, 1965, 1964, 1962, 1960, 1955, 1950, 1946, 1945, 1942, 1940, 1936, 1935, 1931, 1930, 1926, 1925, 1922       |
| 188 N 3RD            | 2014, 2010, 2006, 2001, 2000, 1996, 1991, 1986, 1985, 1982, 1980, 1978, 1975, 1974, 1970, 1968, 1966, 1965, 1964, 1962, 1960, 1957, 1955, 1950, 1946, 1945, 1942, 1940, 1936, 1935, 1931, 1930, 1926, 1925, 1922 |
| 188 N 3RD ST         | 2014, 2010, 2006, 2001, 2000, 1996, 1991, 1986, 1985, 1982, 1980, 1978, 1974, 1970, 1968, 1966, 1965, 1964, 1963, 1962, 1960, 1957, 1955, 1950, 1946, 1945, 1942, 1940, 1936, 1935, 1931, 1930, 1926, 1925, 1922 |
| 188 N 4TH ST         | 2014, 2010, 2006, 2001, 2000, 1996, 1991, 1985, 1982, 1978, 1975, 1974, 1970, 1968, 1966, 1965, 1964, 1962, 1960, 1955, 1950, 1946, 1945, 1942, 1940, 1936, 1935, 1931, 1930, 1926, 1925, 1922                   |
| 188 SANTA CLARA ST E | 2014, 2010, 2006, 2001, 2000, 1996, 1991, 1986, 1985, 1982, 1980, 1978, 1975, 1974, 1970, 1968, 1965, 1964, 1963, 1962, 1957, 1946, 1942, 1940, 1936, 1935, 1931, 1930, 1926, 1925, 1922                         |
| 189 N 3RD            | 2014, 2010, 2006, 2001, 2000, 1996, 1991, 1986, 1985, 1982, 1980, 1978, 1975, 1974, 1970, 1968, 1966, 1965, 1964, 1962, 1960, 1955, 1950, 1946, 1945, 1942, 1940, 1936, 1935, 1931, 1930, 1926, 1925, 1922       |

## FINDINGS

| <b><u>Address Researched</u></b> | <b><u>Address Not Identified in Research Source</u></b>  |
|----------------------------------|--|
| 189 N 3RD ST                     | 2014, 2010, 2006, 2001, 2000, 1996, 1991, 1986, 1985, 1982, 1980, 1978, 1974, 1970, 1968, 1966, 1965, 1964, 1963, 1962, 1960, 1957, 1955, 1950, 1946, 1945, 1942, 1940, 1936, 1935, 1931, 1930, 1926, 1925, 1922 |
| 189 N 5TH ST                     | 2014, 2010, 2006, 2001, 2000, 1996, 1991, 1985, 1982, 1980, 1978, 1975, 1974, 1970, 1968, 1966, 1965, 1964, 1963, 1962, 1960, 1955, 1950, 1946, 1945, 1942, 1940, 1936, 1935, 1931, 1930, 1926, 1925, 1922       |
| 189 SANTA CLARA ST E             | 2014, 2010, 2006, 2001, 1996, 1991, 1986, 1985, 1982, 1980, 1978, 1975, 1974, 1968, 1965, 1964, 1963, 1962, 1957, 1946, 1942, 1936, 1931, 1930, 1926, 1925, 1922   |
| 19 3RD ST N                      | 2014, 2010, 2006, 2001, 1996, 1991, 1986, 1985, 1982, 1980, 1978, 1974, 1968, 1965, 1964, 1963, 1962, 1957, 1946, 1942, 1936, 1931, 1926   |
| 19 4TH ST N                      | 2014, 2010, 2006, 2001, 1996, 1991, 1986, 1985, 1982, 1980, 1978, 1975, 1974, 1970, 1968, 1966, 1965, 1964, 1963, 1962, 1960, 1957, 1955, 1950, 1946, 1945, 1942, 1940, 1936, 1935, 1931, 1930, 1926, 1925, 1922 |
| 19 N 3RD                         | 2014, 2010, 2006, 2001, 2000, 1996, 1986, 1982, 1978, 1975, 1974, 1970, 1968, 1966, 1965, 1964, 1963, 1962, 1960, 1957, 1955, 1950, 1946, 1945, 1942, 1940, 1936, 1935, 1931, 1930, 1926, 1925, 1922             |
| 19 N 3RD CML 3797144             | 2014, 2010, 2006, 2001, 2000, 1996, 1986, 1985, 1982, 1980, 1978, 1975, 1974, 1970, 1968, 1966, 1965, 1964, 1963, 1962, 1960, 1957, 1955, 1950, 1946, 1945, 1942, 1940, 1936, 1935, 1931, 1930, 1926, 1925, 1922 |
| 19 N 3RD ST                      | 2014, 2010, 2001, 2000, 1996, 1991, 1986, 1985, 1982, 1980, 1978, 1974, 1970, 1968, 1966, 1965, 1964, 1963, 1962, 1960, 1957, 1955, 1950, 1946, 1945, 1942, 1940, 1936, 1935, 1931, 1930, 1926, 1925, 1922       |
| 19 N 4TH ST                      | 2014, 2010, 2006, 2001, 2000, 1996, 1991, 1985, 1982, 1980, 1978, 1975, 1974, 1970, 1968, 1966, 1965, 1964, 1963, 1962, 1960, 1955, 1950, 1946, 1945, 1942, 1940, 1936, 1935, 1931, 1930, 1926, 1925, 1922       |
| 19 N 5TH ST                      | 2014, 2010, 2006, 2001, 2000, 1996, 1991, 1986, 1985, 1982, 1980, 1978, 1975, 1974, 1970, 1968, 1966, 1965, 1964, 1963, 1962, 1960, 1955, 1950, 1946, 1945, 1942, 1940, 1936, 1935, 1931, 1930, 1926, 1925, 1922 |
| 190 3RD ST N                     | 2014, 2010, 2006, 2001, 1996, 1991, 1986, 1985, 1982, 1980, 1978, 1975, 1974, 1968, 1965, 1964, 1963, 1962, 1957, 1946, 1942, 1936, 1931, 1926, 1925, 1922   |
| 190 5TH ST N                     | 2014, 2010, 2006, 2001, 1996, 1991, 1986, 1985, 1982, 1980, 1978, 1974, 1968, 1965, 1964, 1963, 1962, 1957, 1955, 1950, 1946, 1945, 1942, 1940, 1936, 1935, 1931, 1930, 1926, 1925, 1922                         |
| 190 E SANTA CLARA ST             | 2014, 2010, 2006, 2001, 2000, 1996, 1991, 1986, 1985, 1982, 1980, 1978, 1975, 1974, 1970, 1968, 1966, 1965, 1964, 1962, 1960, 1957, 1955, 1950, 1946, 1945, 1942, 1940, 1936, 1935, 1931, 1930, 1926, 1925, 1922 |
| 190 N 3RD                        | 2014, 2010, 2006, 2001, 2000, 1996, 1991, 1986, 1985, 1982, 1978, 1975, 1974, 1970, 1968, 1966, 1965, 1964, 1962, 1960, 1955, 1950, 1946, 1945, 1942, 1940, 1936, 1935, 1931, 1930, 1926, 1925, 1922             |
| 190 N 4TH ST                     | 2014, 2010, 2001, 2000, 1996, 1991, 1985, 1982, 1980, 1978, 1974, 1970, 1968, 1966, 1965, 1964, 1963, 1962, 1960, 1955, 1950, 1946, 1945, 1942, 1940, 1936, 1935, 1931, 1930, 1926, 1925, 1922                   |
| 190 N 5TH SANDOSE                | 2014, 2010, 2006, 2001, 2000, 1996, 1991, 1986, 1985, 1980, 1978, 1975, 1974, 1970, 1968, 1966, 1965, 1964, 1963, 1962, 1960, 1957, 1955, 1950, 1946, 1945, 1942, 1940, 1936, 1935, 1931, 1930, 1926, 1925, 1922 |
| 190 N 5TH ST                     | 2014, 2010, 2006, 2001, 2000, 1996, 1991, 1986, 1985, 1982, 1978, 1974, 1970, 1968, 1966, 1965, 1964, 1962, 1960, 1955, 1950, 1946, 1945, 1942, 1940, 1936, 1935, 1931, 1930, 1926, 1925, 1922                   |
| 190 SANTA CLARA ST E             | 2014, 2010, 2006, 2001, 1996, 1991, 1986, 1985, 1982, 1980, 1978, 1974, 1968, 1965, 1964, 1963, 1962, 1957, 1946, 1942, 1936, 1931, 1926, 1925, 1922   |

## FINDINGS

| <b><u>Address Researched</u></b> | <b><u>Address Not Identified in Research Source</u></b>  |
|----------------------------------|--|
| 191 N 3RD                        | 2014, 2010, 2006, 2001, 2000, 1996, 1991, 1985, 1982, 1980, 1978, 1975, 1974, 1970, 1968, 1966, 1965, 1964, 1963, 1962, 1960, 1955, 1950, 1946, 1945, 1942, 1940, 1936, 1935, 1931, 1930, 1926, 1925, 1922             |
| 191 N 5TH ST                     | 2014, 2010, 2006, 2001, 2000, 1996, 1991, 1986, 1985, 1982, 1980, 1978, 1975, 1974, 1970, 1968, 1966, 1965, 1964, 1963, 1962, 1960, 1955, 1950, 1946, 1945, 1942, 1940, 1936, 1935, 1931, 1930, 1926, 1925, 1922       |
| 191 SANTA CLARA ST E             | 2014, 2010, 2006, 2001, 2000, 1996, 1991, 1986, 1985, 1982, 1980, 1978, 1975, 1974, 1970, 1968, 1966, 1965, 1964, 1963, 1962, 1960, 1957, 1955, 1950, 1946, 1945, 1942, 1940, 1936, 1935, 1931, 1930, 1926, 1925, 1922 |
| 192 4TH ST N                     | 2014, 2010, 2006, 2001, 2000, 1996, 1991, 1986, 1985, 1982, 1980, 1978, 1975, 1974, 1970, 1968, 1966, 1965, 1964, 1963, 1962, 1957, 1946, 1942, 1936, 1931, 1930, 1926   |
| 192 N 4TH ST                     | 2014, 2010, 2006, 2001, 2000, 1996, 1991, 1986, 1985, 1982, 1980, 1978, 1975, 1974, 1970, 1968, 1966, 1965, 1964, 1963, 1962, 1960, 1955, 1950, 1946, 1945, 1942, 1940, 1936, 1935, 1931, 1930, 1926, 1925, 1922       |
| 193 4TH ST N                     | 2014, 2010, 2006, 2001, 2000, 1996, 1991, 1986, 1985, 1982, 1980, 1978, 1975, 1974, 1970, 1968, 1966, 1965, 1964, 1963, 1962, 1960, 1957, 1955, 1950, 1946, 1945, 1942, 1940, 1936, 1931, 1930, 1926, 1925, 1922       |
| 193 5TH ST N                     | 2014, 2010, 2006, 2001, 1996, 1991, 1986, 1985, 1982, 1980, 1978, 1974, 1968, 1965, 1964, 1963, 1962, 1957, 1946, 1942, 1936, 1931, 1926   |
| 193 E SANTA CLARA ST             | 2014, 2010, 2006, 2001, 2000, 1996, 1982, 1978, 1975, 1974, 1970, 1968, 1966, 1965, 1964, 1963, 1962, 1960, 1957, 1955, 1950, 1946, 1945, 1942, 1940, 1936, 1935, 1931, 1930, 1926, 1925, 1922                         |
| 193 N 5TH ST                     | 2014, 2010, 2001, 2000, 1996, 1991, 1986, 1985, 1982, 1980, 1978, 1974, 1970, 1968, 1966, 1965, 1964, 1962, 1960, 1955, 1950, 1946, 1945, 1942, 1940, 1936, 1935, 1931, 1930, 1926, 1925, 1922                         |
| 193 SANTA CLARA ST E             | 2014, 2010, 2006, 2001, 1996, 1991, 1986, 1985, 1982, 1980, 1978, 1975, 1974, 1970, 1968, 1966, 1965, 1964, 1963, 1962, 1960, 1957, 1955, 1950, 1946, 1945, 1942, 1940, 1936, 1935, 1931, 1930, 1926, 1925, 1922       |
| 194 4TH ST N                     | 2014, 2010, 2006, 2001, 2000, 1996, 1991, 1986, 1985, 1982, 1980, 1978, 1975, 1974, 1970, 1968, 1966, 1965, 1964, 1963, 1962, 1957, 1946, 1942, 1936, 1931, 1930, 1926   |
| 194 N 3RD                        | 2014, 2010, 2006, 2001, 2000, 1996, 1986, 1985, 1982, 1980, 1978, 1975, 1974, 1970, 1968, 1966, 1965, 1964, 1962, 1960, 1957, 1955, 1950, 1946, 1945, 1942, 1940, 1936, 1935, 1931, 1930, 1926, 1925, 1922             |
| 194 N 3RD ST                     | 2014, 2010, 2006, 2001, 2000, 1996, 1991, 1986, 1982, 1980, 1978, 1975, 1974, 1970, 1968, 1966, 1965, 1964, 1963, 1962, 1960, 1957, 1955, 1950, 1946, 1945, 1942, 1940, 1936, 1935, 1931, 1930, 1926, 1925, 1922       |
| 194 N 4TH ST                     | 2014, 2010, 2006, 2001, 2000, 1996, 1991, 1986, 1985, 1982, 1980, 1978, 1975, 1974, 1970, 1968, 1966, 1965, 1964, 1963, 1962, 1960, 1955, 1950, 1946, 1945, 1942, 1940, 1936, 1935, 1931, 1930, 1926, 1925, 1922       |
| 195 N 3 OTH 2792402              | 2014, 2010, 2006, 2001, 2000, 1996, 1986, 1985, 1982, 1980, 1978, 1975, 1974, 1970, 1968, 1966, 1965, 1964, 1963, 1962, 1960, 1957, 1955, 1950, 1946, 1945, 1942, 1940, 1936, 1935, 1931, 1930, 1926, 1925, 1922       |
| 195 N 3RD                        | 2014, 2010, 2006, 2001, 2000, 1996, 1991, 1986, 1985, 1982, 1980, 1978, 1975, 1974, 1970, 1968, 1966, 1965, 1964, 1962, 1960, 1957, 1955, 1950, 1946, 1945, 1942, 1940, 1936, 1935, 1931, 1930, 1926, 1925, 1922       |
| 195 N 5TH ST                     | 2014, 2010, 2006, 2001, 2000, 1996, 1991, 1985, 1982, 1980, 1978, 1975, 1974, 1970, 1968, 1966, 1965, 1964, 1963, 1962, 1960, 1957, 1955, 1950, 1946, 1945, 1942, 1940, 1936, 1935, 1931, 1930, 1926, 1925, 1922       |

## FINDINGS

| <b><u>Address Researched</u></b> | <b><u>Address Not Identified in Research Source</u></b>  |
|----------------------------------|--|
| 196 3RD ST N                     | 2014, 2010, 2006, 2001, 1991, 1986, 1985, 1982, 1980, 1978, 1974, 1970, 1968, 1966, 1965, 1964, 1963, 1962, 1960, 1957, 1955, 1950, 1946, 1945, 1942, 1940, 1936, 1935, 1931, 1930, 1926, 1925, 1922             |
| 196 4TH ST N                     | 2014, 2010, 2006, 2001, 2000, 1996, 1991, 1986, 1985, 1982, 1980, 1978, 1975, 1974, 1970, 1968, 1966, 1965, 1964, 1963, 1962, 1960, 1957, 1946, 1942, 1936, 1931, 1930, 1926                                     |
| 196 E ST JOHN                    | 2014, 2010, 2006, 2001, 2000, 1996, 1991, 1986, 1985, 1982, 1980, 1978, 1975, 1974, 1970, 1968, 1966, 1965, 1964, 1963, 1962, 1960, 1955, 1950, 1946, 1945, 1942, 1940, 1936, 1935, 1931, 1930, 1926, 1925, 1922 |
| 196 N 3RD                        | 2014, 2010, 2006, 2001, 2000, 1996, 1985, 1982, 1980, 1978, 1975, 1974, 1970, 1968, 1966, 1965, 1964, 1963, 1962, 1960, 1957, 1955, 1950, 1946, 1945, 1942, 1940, 1936, 1935, 1931, 1930, 1926, 1925, 1922       |
| 196 N 3RD ST                     | 2014, 2010, 2001, 2000, 1996, 1991, 1986, 1982, 1980, 1978, 1975, 1974, 1970, 1968, 1966, 1965, 1964, 1963, 1962, 1960, 1957, 1955, 1950, 1946, 1945, 1942, 1940, 1936, 1935, 1931, 1930, 1926, 1925, 1922       |
| 196 N 3rd St                     | 2006, 2001, 2000, 1996, 1991, 1986, 1985, 1982, 1980, 1978, 1975, 1974, 1970, 1968, 1966, 1965, 1964, 1963, 1962, 1960, 1957, 1955, 1950, 1946, 1945, 1942, 1940, 1936, 1935, 1931, 1930, 1926, 1925, 1922       |
| 196 N 3rd St                     | 2006, 2001, 2000, 1996, 1991, 1986, 1985, 1982, 1980, 1978, 1975, 1974, 1970, 1968, 1966, 1965, 1964, 1963, 1962, 1960, 1957, 1955, 1950, 1946, 1945, 1942, 1940, 1936, 1935, 1931, 1930, 1926, 1925, 1922       |
| 197 3RD ST N                     | 2014, 2010, 2006, 2001, 1996, 1991, 1986, 1985, 1982, 1980, 1978, 1975, 1974, 1970, 1968, 1966, 1965, 1964, 1963, 1962, 1960, 1957, 1955, 1950, 1946, 1945, 1942, 1940, 1936, 1935, 1931, 1930, 1926, 1925, 1922 |
| 197 4TH ST N                     | 2014, 2010, 2006, 2001, 2000, 1996, 1991, 1986, 1985, 1982, 1980, 1978, 1975, 1974, 1970, 1968, 1966, 1965, 1964, 1963, 1962, 1960, 1957, 1955, 1946, 1942, 1936, 1931, 1930, 1926, 1925, 1922                   |
| 197 E SANTA CLARA                | 2014, 2010, 2006, 2001, 2000, 1996, 1986, 1985, 1982, 1980, 1978, 1975, 1974, 1970, 1968, 1966, 1965, 1964, 1963, 1962, 1960, 1957, 1955, 1950, 1946, 1945, 1942, 1940, 1936, 1935, 1931, 1930, 1926, 1925, 1922 |
| 197 E SANTA CLARA ST             | 2014, 2010, 2006, 2001, 2000, 1996, 1991, 1982, 1978, 1975, 1974, 1970, 1968, 1966, 1965, 1964, 1963, 1962, 1960, 1955, 1950, 1946, 1945, 1942, 1940, 1936, 1935, 1931, 1930, 1926, 1925, 1922                   |
| 197 SANTA CLARA ST E             | 2014, 2010, 2006, 2001, 1996, 1991, 1986, 1985, 1982, 1980, 1978, 1975, 1974, 1970, 1968, 1966, 1965, 1964, 1963, 1962, 1960, 1957, 1955, 1950, 1946, 1945, 1942, 1940, 1936, 1935, 1931, 1930, 1926, 1925, 1922 |
| 198 4TH ST N                     | 2014, 2010, 2006, 2001, 2000, 1996, 1991, 1986, 1985, 1982, 1980, 1978, 1975, 1974, 1970, 1968, 1966, 1965, 1964, 1963, 1962, 1957, 1946, 1942, 1936, 1931, 1930, 1926   |
| 198 N 4TH ST                     | 2014, 2010, 2006, 2001, 2000, 1996, 1991, 1986, 1985, 1982, 1980, 1978, 1974, 1970, 1968, 1966, 1965, 1964, 1962, 1960, 1955, 1950, 1946, 1945, 1942, 1940, 1936, 1935, 1931, 1930, 1926, 1925, 1922             |
| 199 3RD ST N                     | 2014, 2010, 2006, 2001, 1996, 1991, 1986, 1985, 1982, 1980, 1978, 1975, 1974, 1970, 1968, 1966, 1965, 1964, 1963, 1962, 1960, 1957, 1955, 1950, 1946, 1945, 1942, 1940, 1936, 1935, 1931, 1930, 1926, 1925, 1922 |
| 199 4TH ST N                     | 2014, 2010, 2006, 2001, 2000, 1996, 1991, 1986, 1985, 1982, 1980, 1978, 1975, 1974, 1970, 1968, 1966, 1965, 1964, 1963, 1962, 1960, 1957, 1955, 1946, 1942, 1936, 1931, 1930, 1926, 1925, 1922                   |
| 199 N 3RD                        | 2014, 2010, 2006, 2001, 2000, 1996, 1982, 1978, 1974, 1970, 1968, 1966, 1965, 1964, 1963, 1962, 1960, 1957, 1955, 1950, 1946, 1945, 1942, 1940, 1936, 1935, 1931, 1930, 1926, 1925, 1922                         |

## FINDINGS

| <b><u>Address Researched</u></b> | <b><u>Address Not Identified in Research Source</u></b>  |
|----------------------------------|--|
| 199 N 3RD ST                     | 2014, 2010, 2001, 2000, 1996, 1991, 1986, 1982, 1980, 1978, 1974, 1970, 1968, 1966, 1965, 1964, 1963, 1962, 1960, 1957, 1955, 1950, 1946, 1945, 1942, 1940, 1936, 1935, 1931, 1930, 1926, 1925, 1922             |
| 2 S 4 SCAR IETN AVC ET           | 2014, 2010, 2006, 2001, 2000, 1996, 1991, 1986, 1985, 1982, 1980, 1978, 1975, 1974, 1970, 1968, 1966, 1965, 1964, 1963, 1962, 1960, 1955, 1950, 1946, 1945, 1942, 1940, 1936, 1935, 1931, 1930, 1926, 1925, 1922 |
| 2 S 4 ZCYPREES RIDGE             | 2014, 2010, 2006, 2001, 2000, 1996, 1991, 1985, 1982, 1980, 1978, 1975, 1974, 1970, 1968, 1966, 1965, 1964, 1963, 1962, 1960, 1957, 1955, 1950, 1946, 1945, 1942, 1940, 1936, 1935, 1931, 1930, 1926, 1925, 1922 |
| 20 3 S 2ND ST                    | 2014, 2010, 2006, 2001, 2000, 1996, 1991, 1986, 1985, 1982, 1980, 1978, 1975, 1974, 1970, 1968, 1966, 1965, 1964, 1963, 1962, 1960, 1955, 1950, 1946, 1945, 1942, 1940, 1936, 1935, 1931, 1930, 1926, 1925, 1922 |
| 20 3RD ST N                      | 2014, 2010, 2006, 2001, 2000, 1996, 1991, 1986, 1985, 1982, 1980, 1978, 1975, 1974, 1970, 1968, 1966, 1965, 1964, 1963, 1962, 1960, 1957, 1955, 1950, 1946, 1945, 1942, 1940, 1936, 1931, 1926, 1925, 1922       |
| 20 N 4LH                         | 2014, 2010, 2006, 2001, 2000, 1996, 1991, 1986, 1985, 1982, 1978, 1975, 1974, 1970, 1968, 1966, 1965, 1964, 1963, 1962, 1960, 1957, 1955, 1950, 1946, 1945, 1942, 1940, 1936, 1935, 1931, 1930, 1926, 1925, 1922 |
| 200 3RD ST N                     | 2014, 2010, 2006, 2001, 1996, 1991, 1986, 1985, 1982, 1980, 1978, 1975, 1974, 1970, 1968, 1966, 1965, 1964, 1963, 1962, 1960, 1957, 1955, 1950, 1946, 1945, 1942, 1940, 1936, 1935, 1931, 1930, 1926, 1925, 1922 |
| 201 4TH ST N                     | 2014, 2010, 2006, 2001, 2000, 1996, 1991, 1986, 1985, 1982, 1980, 1978, 1975, 1974, 1970, 1968, 1966, 1965, 1964, 1963, 1962, 1960, 1957, 1955, 1950, 1946, 1942, 1940, 1936, 1931, 1930, 1926, 1925, 1922       |
| 202 4TH ST N                     | 2014, 2010, 2006, 2001, 2000, 1996, 1991, 1986, 1985, 1982, 1980, 1978, 1975, 1974, 1970, 1968, 1966, 1965, 1964, 1963, 1962, 1960, 1957, 1955, 1950, 1946, 1945, 1942, 1940, 1936, 1931, 1930, 1926, 1925, 1922 |
| 203 4TH ST N                     | 2014, 2010, 2006, 2001, 2000, 1996, 1991, 1986, 1985, 1982, 1980, 1978, 1975, 1974, 1970, 1968, 1966, 1965, 1964, 1963, 1962, 1960, 1957, 1946, 1945, 1942, 1940, 1936, 1931, 1930, 1926                         |
| 204 N 5th St                     | 2014, 2006, 2001, 2000, 1996, 1991, 1986, 1985, 1982, 1980, 1978, 1975, 1974, 1970, 1968, 1966, 1965, 1964, 1963, 1962, 1960, 1957, 1955, 1950, 1946, 1945, 1942, 1940, 1936, 1935, 1931, 1930, 1926, 1925, 1922 |
| 204 N 5th St                     | 2014, 2006, 2001, 2000, 1996, 1991, 1986, 1985, 1982, 1980, 1978, 1975, 1974, 1970, 1968, 1966, 1965, 1964, 1963, 1962, 1960, 1957, 1955, 1950, 1946, 1945, 1942, 1940, 1936, 1935, 1931, 1930, 1926, 1925, 1922 |
| 205 4TH ST N                     | 2014, 2010, 2006, 2001, 1991, 1986, 1985, 1982, 1980, 1978, 1974, 1968, 1965, 1964, 1963, 1962, 1957, 1955, 1950, 1946, 1945, 1942, 1940, 1936, 1931, 1930, 1926, 1925, 1922                                     |
| 205 N 4TH                        | 2014, 2010, 2006, 2001, 2000, 1996, 1991, 1986, 1982, 1980, 1978, 1975, 1974, 1970, 1968, 1966, 1965, 1964, 1963, 1962, 1960, 1957, 1955, 1950, 1946, 1945, 1942, 1940, 1936, 1935, 1931, 1930, 1926, 1925, 1922 |
| 205 N 4TH ST                     | 2014, 2010, 2001, 2000, 1996, 1991, 1986, 1985, 1982, 1978, 1975, 1974, 1970, 1968, 1966, 1965, 1964, 1963, 1962, 1960, 1957, 1955, 1950, 1946, 1945, 1942, 1940, 1936, 1935, 1931, 1930, 1926, 1925, 1922       |
| 205 N 4th St                     | 2006, 2001, 2000, 1996, 1991, 1986, 1985, 1982, 1980, 1978, 1975, 1974, 1970, 1968, 1966, 1965, 1964, 1963, 1962, 1960, 1957, 1955, 1950, 1946, 1945, 1942, 1940, 1936, 1935, 1931, 1930, 1926, 1925, 1922       |
| 205 N 4th St                     | 2006, 2001, 2000, 1996, 1991, 1986, 1985, 1982, 1980, 1978, 1975, 1974, 1970, 1968, 1966, 1965, 1964, 1963, 1962, 1960, 1957, 1955, 1950, 1946, 1945, 1942, 1940, 1936, 1935, 1931, 1930, 1926, 1925, 1922       |





## FINDINGS

| <b><u>Address Researched</u></b> | <b><u>Address Not Identified in Research Source</u></b>  |
|----------------------------------|--|
| 229 E ST JOHN ST                 | 2014, 2010, 2001, 2000, 1996, 1991, 1986, 1985, 1982, 1980, 1978, 1974, 1970, 1968, 1966, 1965, 1964, 1962, 1960, 1957, 1955, 1950, 1946, 1945, 1942, 1940, 1936, 1935, 1931, 1930, 1926, 1925, 1922             |
| 229 ST JOHN ST E                 | 2014, 2010, 2006, 2001, 2000, 1996, 1991, 1986, 1985, 1982, 1980, 1978, 1974, 1968, 1965, 1964, 1963, 1962, 1957, 1946, 1942, 1936, 1931, 1926   |
| 23 3RD ST N                      | 2014, 2010, 2006, 2001, 2000, 1996, 1991, 1986, 1985, 1982, 1980, 1978, 1975, 1974, 1970, 1968, 1966, 1965, 1964, 1963, 1962, 1960, 1957, 1955, 1950, 1946, 1942, 1936, 1931, 1926                               |
| 23 4TH ST N                      | 2014, 2010, 2006, 2001, 2000, 1996, 1991, 1986, 1985, 1982, 1980, 1978, 1975, 1974, 1970, 1968, 1966, 1965, 1964, 1963, 1962, 1960, 1957, 1955, 1950, 1946, 1945, 1942, 1936, 1935, 1931, 1930, 1926, 1925, 1922 |
| 230 E ST JOHN ST                 | 2014, 2010, 2001, 2000, 1996, 1991, 1986, 1985, 1982, 1980, 1978, 1975, 1974, 1970, 1968, 1966, 1965, 1964, 1962, 1960, 1955, 1950, 1946, 1945, 1942, 1940, 1936, 1935, 1931, 1930, 1926, 1925, 1922             |
| 230 ST JOHN ST E                 | 2014, 2010, 2006, 2001, 1991, 1986, 1985, 1982, 1980, 1978, 1974, 1968, 1965, 1964, 1963, 1962, 1957, 1950, 1946, 1945, 1942, 1940, 1936, 1935, 1931, 1930, 1926, 1925, 1922                                     |
| 235 ST JOHN ST E                 | 2014, 2010, 2006, 2001, 2000, 1996, 1991, 1986, 1985, 1982, 1980, 1978, 1975, 1974, 1970, 1968, 1966, 1965, 1964, 1963, 1962, 1960, 1957, 1955, 1950, 1946, 1945, 1942, 1940, 1936, 1931, 1930, 1926, 1925, 1922 |
| 24 5TH N                         | 2014, 2010, 2006, 2001, 2000, 1996, 1986, 1985, 1982, 1980, 1978, 1975, 1974, 1970, 1968, 1966, 1965, 1964, 1963, 1962, 1960, 1957, 1955, 1950, 1946, 1945, 1942, 1940, 1936, 1935, 1931, 1930, 1926, 1925, 1922 |
| 24 5TH ST N                      | 2014, 2010, 2006, 2001, 1991, 1986, 1985, 1982, 1980, 1978, 1974, 1968, 1965, 1964, 1963, 1962, 1957, 1950, 1946, 1945, 1942, 1940, 1936, 1935, 1931, 1930, 1926, 1925, 1922                                     |
| 24 N 5TH                         | 2014, 2010, 2006, 2001, 2000, 1996, 1985, 1982, 1978, 1975, 1974, 1970, 1968, 1966, 1965, 1964, 1963, 1962, 1960, 1955, 1950, 1946, 1945, 1942, 1940, 1936, 1935, 1931, 1930, 1926, 1925, 1922                   |
| 24 N 5TH ST                      | 2014, 2010, 2001, 2000, 1996, 1982, 1978, 1974, 1970, 1968, 1966, 1965, 1964, 1962, 1960, 1955, 1950, 1946, 1945, 1942, 1940, 1936, 1935, 1931, 1930, 1926, 1925, 1922   |
| 24 N 5th St                      | 2006, 2001, 2000, 1996, 1991, 1986, 1985, 1982, 1980, 1978, 1975, 1974, 1970, 1968, 1966, 1965, 1964, 1963, 1962, 1960, 1957, 1955, 1950, 1946, 1945, 1942, 1940, 1936, 1935, 1931, 1930, 1926, 1925, 1922       |
| 24 N 5th St                      | 2006, 2001, 2000, 1996, 1991, 1986, 1985, 1982, 1980, 1978, 1975, 1974, 1970, 1968, 1966, 1965, 1964, 1963, 1962, 1960, 1957, 1955, 1950, 1946, 1945, 1942, 1940, 1936, 1935, 1931, 1930, 1926, 1925, 1922       |
| 243 ST JOHN ST E                 | 2014, 2010, 2006, 2001, 2000, 1996, 1991, 1986, 1985, 1982, 1980, 1978, 1975, 1974, 1970, 1968, 1966, 1965, 1964, 1963, 1962, 1960, 1957, 1955, 1950, 1946, 1945, 1942, 1940, 1936, 1935, 1931, 1930, 1926       |
| 247 E SAINT JOHN                 | 2014, 2010, 2006, 2001, 2000, 1996, 1991, 1986, 1982, 1980, 1978, 1975, 1974, 1970, 1968, 1966, 1965, 1964, 1963, 1962, 1960, 1957, 1955, 1950, 1946, 1945, 1942, 1940, 1936, 1935, 1931, 1930, 1926, 1925, 1922 |
| 247 E Saint John St              | 2006, 2001, 2000, 1996, 1991, 1986, 1985, 1982, 1980, 1978, 1975, 1974, 1970, 1968, 1966, 1965, 1964, 1963, 1962, 1960, 1957, 1955, 1950, 1946, 1945, 1942, 1940, 1936, 1935, 1931, 1930, 1926, 1925, 1922       |
| 247 E Saint John St              | 2006, 2001, 2000, 1996, 1991, 1986, 1985, 1982, 1980, 1978, 1975, 1974, 1970, 1968, 1966, 1965, 1964, 1963, 1962, 1960, 1957, 1955, 1950, 1946, 1945, 1942, 1940, 1936, 1935, 1931, 1930, 1926, 1925, 1922       |



## FINDINGS

| <b><u>Address Researched</u></b> | <b><u>Address Not Identified in Research Source</u></b>  |
|----------------------------------|--|
| 247 E ST JOHN ST                 | 2014, 2010, 2001, 2000, 1996, 1991, 1986, 1985, 1982, 1980, 1978, 1975, 1974, 1970, 1968, 1966, 1965, 1964, 1963, 1962, 1960, 1955, 1950, 1946, 1945, 1942, 1940, 1936, 1935, 1931, 1930, 1926, 1925, 1922             |
| 247 ST JOHN ST E                 | 2014, 2010, 2006, 2001, 1991, 1986, 1985, 1982, 1980, 1978, 1974, 1968, 1965, 1964, 1963, 1962, 1957, 1946, 1942, 1936, 1931, 1926, 1925, 1922   |
| 25 N 4TH                         | 2014, 2010, 2006, 2001, 2000, 1996, 1991, 1985, 1982, 1980, 1978, 1975, 1974, 1970, 1968, 1966, 1965, 1964, 1963, 1962, 1960, 1957, 1955, 1950, 1946, 1945, 1942, 1940, 1936, 1935, 1931, 1930, 1926, 1925, 1922       |
| 25 N 4TH ST                      | 2014, 2010, 2006, 2001, 2000, 1996, 1991, 1986, 1985, 1982, 1980, 1978, 1974, 1970, 1968, 1966, 1965, 1964, 1963, 1962, 1960, 1957, 1955, 1950, 1946, 1945, 1942, 1940, 1936, 1935, 1931, 1930, 1926, 1925, 1922       |
| 26 4TH ST N                      | 2014, 2010, 2006, 2001, 2000, 1996, 1991, 1986, 1985, 1982, 1980, 1978, 1975, 1974, 1970, 1968, 1966, 1965, 1964, 1963, 1962, 1960, 1957, 1955, 1946, 1942, 1936, 1931, 1930, 1926, 1925, 1922                         |
| 28 N 3RD                         | 2014, 2010, 2006, 2001, 2000, 1996, 1991, 1986, 1985, 1982, 1980, 1978, 1975, 1974, 1970, 1968, 1966, 1965, 1964, 1963, 1962, 1960, 1955, 1950, 1946, 1945, 1942, 1940, 1936, 1935, 1931, 1930, 1926, 1925, 1922       |
| 3 N 4TH                          | 2014, 2010, 2006, 2001, 2000, 1996, 1986, 1985, 1982, 1980, 1978, 1975, 1974, 1970, 1968, 1966, 1965, 1964, 1963, 1962, 1960, 1957, 1955, 1950, 1946, 1945, 1942, 1940, 1936, 1935, 1931, 1930, 1926, 1925, 1922       |
| 3 N 4TH ST                       | 2014, 2010, 2006, 2001, 2000, 1996, 1991, 1986, 1985, 1982, 1980, 1978, 1975, 1974, 1970, 1968, 1966, 1965, 1964, 1963, 1962, 1960, 1957, 1955, 1950, 1946, 1945, 1942, 1940, 1936, 1935, 1931, 1930, 1926, 1925, 1922 |
| 3 S 4 HOBSON                     | 2014, 2010, 2006, 2001, 2000, 1996, 1991, 1986, 1985, 1982, 1978, 1975, 1974, 1970, 1968, 1966, 1965, 1964, 1963, 1962, 1960, 1957, 1955, 1950, 1946, 1945, 1942, 1940, 1936, 1935, 1931, 1930, 1926, 1925, 1922       |
| 3 S 4 SUNERRY D L                | 2014, 2010, 2006, 2001, 2000, 1996, 1986, 1985, 1982, 1980, 1978, 1975, 1974, 1970, 1968, 1966, 1965, 1964, 1963, 1962, 1960, 1957, 1955, 1950, 1946, 1945, 1942, 1940, 1936, 1935, 1931, 1930, 1926, 1925, 1922       |
| 30 3RD                           | 2014, 2010, 2006, 2001, 2000, 1996, 1991, 1986, 1985, 1982, 1980, 1978, 1975, 1974, 1970, 1968, 1966, 1965, 1964, 1963, 1962, 1960, 1955, 1950, 1946, 1945, 1942, 1940, 1936, 1935, 1931, 1930, 1926, 1925, 1922       |
| 30 5TH ST N                      | 2014, 2010, 2006, 2001, 2000, 1996, 1991, 1986, 1985, 1982, 1980, 1978, 1975, 1974, 1970, 1968, 1966, 1965, 1964, 1963, 1962, 1960, 1957, 1955, 1946, 1942, 1936, 1931, 1926   |
| 30 N 3RD ST                      | 2014, 2010, 2001, 2000, 1996, 1991, 1986, 1985, 1982, 1980, 1978, 1974, 1970, 1968, 1966, 1965, 1964, 1963, 1962, 1960, 1957, 1955, 1950, 1946, 1945, 1942, 1940, 1936, 1935, 1931, 1930, 1926, 1925, 1922             |
| 30 N 3rd St                      | 2006, 2001, 2000, 1996, 1991, 1986, 1985, 1982, 1980, 1978, 1975, 1974, 1970, 1968, 1966, 1965, 1964, 1963, 1962, 1960, 1957, 1955, 1950, 1946, 1945, 1942, 1940, 1936, 1935, 1931, 1930, 1926, 1925, 1922             |
| 30 N 3rd St                      | 2006, 2001, 2000, 1996, 1991, 1986, 1985, 1982, 1980, 1978, 1975, 1974, 1970, 1968, 1966, 1965, 1964, 1963, 1962, 1960, 1957, 1955, 1950, 1946, 1945, 1942, 1940, 1936, 1935, 1931, 1930, 1926, 1925, 1922             |
| 30 N 5TH                         | 2014, 2010, 2006, 2001, 2000, 1996, 1986, 1985, 1982, 1980, 1978, 1975, 1974, 1970, 1968, 1966, 1965, 1964, 1963, 1962, 1960, 1957, 1955, 1950, 1946, 1945, 1942, 1940, 1936, 1935, 1931, 1930, 1926, 1925, 1922       |
| 31 3RD ST N                      | 2014, 2010, 2006, 2001, 1996, 1991, 1986, 1985, 1982, 1980, 1978, 1975, 1974, 1970, 1968, 1966, 1965, 1964, 1963, 1962, 1960, 1957, 1955, 1950, 1946, 1945, 1942, 1940, 1936, 1935, 1931, 1930, 1926, 1925             |
| 31 5TH ST N                      | 2014, 2010, 2006, 2001, 1991, 1986, 1985, 1982, 1980, 1978, 1974, 1968, 1965, 1964, 1963, 1962, 1957, 1946, 1942, 1936, 1931, 1926   |

## FINDINGS

| <b><u>Address Researched</u></b> | <b><u>Address Not Identified in Research Source</u></b>  |
|----------------------------------|--|
| 31 N 5TH                         | 2014, 2010, 2006, 2001, 2000, 1996, 1986, 1985, 1982, 1980, 1978, 1975, 1974, 1970, 1968, 1966, 1965, 1964, 1963, 1962, 1960, 1957, 1955, 1950, 1946, 1945, 1942, 1940, 1936, 1935, 1931, 1930, 1926, 1925, 1922 |
| 31 N 5TH I                       | 2014, 2010, 2006, 2001, 2000, 1996, 1991, 1986, 1985, 1982, 1980, 1978, 1975, 1974, 1970, 1968, 1966, 1965, 1964, 1963, 1962, 1960, 1955, 1950, 1946, 1945, 1942, 1940, 1936, 1935, 1931, 1930, 1926, 1925, 1922 |
| 31 N 5TH ST                      | 2014, 2010, 2006, 2001, 2000, 1996, 1982, 1980, 1978, 1975, 1974, 1970, 1968, 1966, 1965, 1964, 1962, 1960, 1955, 1950, 1946, 1945, 1942, 1940, 1936, 1935, 1931, 1930, 1926, 1925, 1922                         |
| 32 N 3RD                         | 2014, 2010, 2006, 2001, 2000, 1996, 1991, 1986, 1985, 1982, 1980, 1978, 1975, 1974, 1970, 1968, 1966, 1965, 1964, 1963, 1962, 1960, 1955, 1950, 1946, 1945, 1942, 1940, 1936, 1935, 1931, 1930, 1926, 1925, 1922 |
| 32 N 4TH ST                      | 2014, 2010, 2006, 2001, 2000, 1996, 1991, 1986, 1985, 1982, 1980, 1978, 1974, 1970, 1968, 1966, 1965, 1964, 1963, 1962, 1960, 1957, 1955, 1950, 1946, 1945, 1942, 1940, 1936, 1935, 1931, 1930, 1926, 1925, 1922 |
| 33 3RD ST N                      | 2014, 2010, 2006, 2001, 2000, 1996, 1991, 1986, 1985, 1982, 1980, 1978, 1975, 1974, 1970, 1968, 1966, 1965, 1964, 1963, 1962, 1960, 1957, 1955, 1950, 1946, 1945, 1942, 1940, 1936, 1935, 1931, 1926             |
| 33 5TH ST N                      | 2014, 2010, 2006, 2001, 1996, 1991, 1986, 1985, 1982, 1980, 1978, 1974, 1968, 1965, 1964, 1963, 1962, 1957, 1946, 1942, 1936, 1931, 1926   |
| 33 N 4TH ST                      | 2014, 2010, 2006, 2001, 2000, 1996, 1991, 1986, 1985, 1982, 1980, 1978, 1974, 1970, 1968, 1966, 1965, 1964, 1963, 1962, 1960, 1955, 1950, 1946, 1945, 1942, 1940, 1936, 1935, 1931, 1930, 1926, 1925, 1922       |
| 33 N 5TH ST                      | 2014, 2010, 2006, 2001, 2000, 1996, 1991, 1986, 1985, 1982, 1978, 1974, 1970, 1968, 1966, 1965, 1964, 1962, 1960, 1955, 1950, 1946, 1945, 1942, 1940, 1936, 1935, 1931, 1930, 1926, 1925, 1922                   |
| 34 3RD ST N                      | 2014, 2010, 2006, 2001, 2000, 1996, 1991, 1986, 1985, 1982, 1980, 1978, 1975, 1974, 1970, 1968, 1965, 1964, 1963, 1962, 1957, 1946, 1942, 1936, 1931, 1926, 1925, 1922   |
| 34 5TH ST N                      | 2014, 2010, 2006, 2001, 2000, 1996, 1991, 1986, 1985, 1982, 1980, 1978, 1975, 1974, 1970, 1968, 1966, 1965, 1964, 1963, 1962, 1960, 1957, 1955, 1946, 1942, 1936, 1931, 1926                                     |
| 34 N 3RD                         | 2014, 2010, 2006, 2001, 2000, 1996, 1991, 1986, 1985, 1982, 1980, 1978, 1975, 1974, 1970, 1968, 1966, 1965, 1964, 1962, 1960, 1955, 1950, 1946, 1945, 1942, 1940, 1936, 1935, 1931, 1930, 1926, 1925, 1922       |
| 35 N 5TH ST                      | 2014, 2010, 2006, 2001, 2000, 1996, 1991, 1986, 1985, 1982, 1980, 1978, 1975, 1974, 1970, 1968, 1966, 1965, 1964, 1963, 1962, 1960, 1955, 1950, 1946, 1945, 1942, 1940, 1936, 1935, 1931, 1930, 1926, 1925, 1922 |
| 36 N 3RD                         | 2014, 2010, 2006, 2001, 2000, 1996, 1991, 1986, 1985, 1982, 1980, 1978, 1975, 1974, 1970, 1968, 1966, 1965, 1964, 1962, 1960, 1957, 1955, 1950, 1946, 1945, 1942, 1940, 1936, 1935, 1931, 1930, 1926, 1925, 1922 |
| 36 N 4TH                         | 2014, 2010, 2006, 2001, 2000, 1996, 1991, 1985, 1982, 1980, 1978, 1975, 1974, 1970, 1968, 1966, 1965, 1964, 1963, 1962, 1960, 1957, 1955, 1950, 1946, 1945, 1942, 1940, 1936, 1935, 1931, 1930, 1926, 1925, 1922 |
| 36 N 4TH ST                      | 2014, 2010, 2006, 2001, 2000, 1996, 1991, 1986, 1982, 1980, 1978, 1975, 1974, 1970, 1968, 1966, 1965, 1964, 1963, 1962, 1960, 1957, 1955, 1950, 1946, 1945, 1942, 1940, 1936, 1935, 1931, 1930, 1926, 1925, 1922 |
| 37 N 4TH ST                      | 2014, 2010, 2006, 2001, 2000, 1996, 1991, 1986, 1985, 1982, 1980, 1978, 1975, 1974, 1970, 1968, 1966, 1965, 1964, 1963, 1962, 1960, 1955, 1950, 1946, 1945, 1942, 1940, 1936, 1935, 1931, 1930, 1926, 1925, 1922 |



## FINDINGS

### Address Researched

### Address Not Identified in Research Source

|             |  |
|-------------|--|
| 43 3RD ST N | 2014, 2010, 2006, 2001, 2000, 1996, 1991, 1986, 1985, 1982, 1980, 1978, 1975, 1974, 1970, 1968, 1966, 1965, 1964, 1963, 1962, 1960, 1957, 1955, 1946, 1942, 1936, 1931, 1926, 1925, 1922                         |
| 43 5TH ST N | 2014, 2010, 2006, 2001, 1991, 1986, 1985, 1982, 1980, 1978, 1974, 1968, 1965, 1964, 1963, 1962, 1957, 1946, 1942, 1936, 1931, 1926, 1925, 1922   |
| 43 N 4TH ST | 2014, 2010, 2006, 2001, 2000, 1996, 1991, 1986, 1985, 1982, 1980, 1978, 1974, 1970, 1968, 1966, 1965, 1964, 1963, 1962, 1960, 1957, 1955, 1950, 1946, 1945, 1942, 1940, 1936, 1935, 1931, 1930, 1926, 1925, 1922 |
| 43 N 5T H   | 2014, 2010, 2006, 2001, 2000, 1996, 1991, 1986, 1985, 1982, 1980, 1978, 1975, 1974, 1970, 1968, 1966, 1965, 1964, 1963, 1962, 1960, 1955, 1950, 1946, 1945, 1942, 1940, 1936, 1935, 1931, 1930, 1926, 1925, 1922 |
| 43 N 5TH    | 2014, 2010, 2006, 2001, 2000, 1996, 1986, 1985, 1982, 1980, 1978, 1975, 1974, 1970, 1968, 1966, 1965, 1964, 1963, 1962, 1960, 1957, 1955, 1950, 1946, 1945, 1942, 1940, 1936, 1935, 1931, 1930, 1926, 1925, 1922 |
| 43 N 5TH ST | 2014, 2010, 2006, 2001, 2000, 1996, 1982, 1978, 1974, 1970, 1968, 1966, 1965, 1964, 1962, 1960, 1955, 1950, 1946, 1945, 1942, 1940, 1936, 1935, 1931, 1930, 1926, 1925, 1922                                     |
| 44 4TH ST N | 2014, 2010, 2006, 2001, 2000, 1996, 1991, 1986, 1985, 1982, 1980, 1978, 1975, 1974, 1970, 1968, 1966, 1965, 1964, 1963, 1962, 1960, 1957, 1955, 1946, 1945, 1942, 1940, 1936, 1935, 1931, 1930, 1926, 1925, 1922 |
| 44 5TH ST N | 2014, 2010, 2006, 2001, 2000, 1996, 1991, 1986, 1985, 1982, 1980, 1978, 1975, 1974, 1970, 1968, 1966, 1965, 1964, 1963, 1962, 1960, 1957, 1955, 1946, 1942, 1936, 1931, 1926, 1925                               |
| 44 N 3RD    | 2014, 2010, 2006, 2001, 2000, 1996, 1991, 1986, 1985, 1982, 1980, 1978, 1975, 1974, 1970, 1968, 1966, 1965, 1964, 1962, 1960, 1955, 1950, 1946, 1945, 1942, 1940, 1936, 1935, 1931, 1930, 1926, 1925, 1922       |
| 45 5TH ST N | 2014, 2010, 2006, 2001, 2000, 1996, 1991, 1986, 1985, 1982, 1980, 1978, 1974, 1968, 1965, 1964, 1963, 1962, 1957, 1946, 1942, 1936, 1931, 1926   |
| 45 N 5TH ST | 2014, 2010, 2006, 2001, 2000, 1996, 1991, 1986, 1985, 1982, 1980, 1978, 1975, 1974, 1970, 1968, 1966, 1965, 1964, 1962, 1960, 1957, 1955, 1950, 1946, 1945, 1942, 1940, 1936, 1935, 1931, 1930, 1926, 1925, 1922 |
| 46 N 3RD    | 2014, 2010, 2006, 2001, 2000, 1996, 1991, 1986, 1985, 1982, 1978, 1975, 1974, 1970, 1968, 1966, 1965, 1964, 1963, 1962, 1960, 1957, 1955, 1950, 1946, 1945, 1942, 1940, 1936, 1935, 1931, 1930, 1926, 1925, 1922 |
| 46 N 3TL    | 2014, 2010, 2006, 2001, 2000, 1996, 1986, 1985, 1982, 1980, 1978, 1975, 1974, 1970, 1968, 1966, 1965, 1964, 1963, 1962, 1960, 1957, 1955, 1950, 1946, 1945, 1942, 1940, 1936, 1935, 1931, 1930, 1926, 1925, 1922 |
| 46 N 5TH ST | 2014, 2010, 2006, 2001, 2000, 1996, 1991, 1986, 1985, 1982, 1980, 1978, 1975, 1974, 1970, 1968, 1966, 1965, 1964, 1963, 1962, 1960, 1955, 1950, 1946, 1945, 1942, 1940, 1936, 1935, 1931, 1930, 1926, 1925, 1922 |
| 47 5TH ST N | 2014, 2010, 2006, 2001, 1996, 1991, 1986, 1985, 1982, 1980, 1978, 1974, 1968, 1966, 1965, 1964, 1963, 1962, 1957, 1946, 1942, 1936, 1931, 1926, 1925, 1922   |
| 47 N 3RD    | 2014, 2010, 2006, 2001, 2000, 1996, 1991, 1986, 1985, 1982, 1980, 1978, 1975, 1974, 1970, 1968, 1966, 1965, 1964, 1963, 1962, 1960, 1955, 1950, 1946, 1945, 1942, 1940, 1936, 1935, 1931, 1930, 1926, 1925, 1922 |
| 47 N 3RD ST | 2014, 2010, 2006, 2001, 2000, 1996, 1991, 1986, 1985, 1982, 1980, 1978, 1974, 1970, 1968, 1966, 1965, 1964, 1963, 1962, 1960, 1957, 1955, 1950, 1946, 1945, 1942, 1940, 1936, 1935, 1931, 1930, 1926, 1925, 1922 |
| 47 N 3TH    | 2014, 2010, 2006, 2001, 2000, 1996, 1991, 1986, 1985, 1982, 1980, 1978, 1975, 1974, 1970, 1968, 1966, 1965, 1964, 1963, 1962, 1960, 1955, 1950, 1946, 1945, 1942, 1940, 1936, 1935, 1931, 1930, 1926, 1925, 1922 |

## FINDINGS

| <b><u>Address Researched</u></b> | <b><u>Address Not Identified in Research Source</u></b>  |
|----------------------------------|--|
| 47 N 4TH ST                      | 2014, 2010, 2006, 2001, 2000, 1996, 1991, 1986, 1985, 1982, 1980, 1978, 1974, 1970, 1968, 1966, 1965, 1964, 1963, 1962, 1960, 1957, 1955, 1950, 1946, 1945, 1942, 1940, 1936, 1935, 1931, 1930, 1926, 1925, 1922       |
| 47 N 5TH ST                      | 2014, 2010, 2006, 2001, 2000, 1996, 1991, 1986, 1982, 1978, 1974, 1970, 1968, 1966, 1965, 1964, 1962, 1960, 1955, 1950, 1946, 1945, 1942, 1940, 1936, 1935, 1931, 1930, 1926, 1925, 1922                               |
| 48 3RD ST N                      | 2014, 2010, 2006, 2001, 1996, 1991, 1986, 1985, 1982, 1980, 1978, 1975, 1974, 1970, 1968, 1965, 1964, 1963, 1962, 1957, 1946, 1942, 1936, 1931, 1926, 1925, 1922   |
| 48 4TH ST N                      | 2014, 2010, 2006, 2001, 2000, 1996, 1991, 1986, 1985, 1982, 1980, 1978, 1975, 1974, 1970, 1968, 1966, 1965, 1964, 1963, 1962, 1960, 1957, 1955, 1950, 1946, 1942, 1936, 1931, 1926, 1925, 1922                         |
| 48 N 3                           | 2014, 2010, 2006, 2001, 2000, 1996, 1991, 1985, 1982, 1980, 1978, 1975, 1974, 1970, 1968, 1966, 1965, 1964, 1963, 1962, 1960, 1957, 1955, 1950, 1946, 1945, 1942, 1940, 1936, 1935, 1931, 1930, 1926, 1925, 1922       |
| 48 N 3RD                         | 2014, 2010, 2006, 2001, 2000, 1996, 1991, 1986, 1985, 1982, 1980, 1978, 1975, 1974, 1970, 1968, 1966, 1965, 1964, 1962, 1960, 1955, 1950, 1946, 1945, 1942, 1940, 1936, 1935, 1931, 1930, 1926, 1925, 1922             |
| 49 3RD ST N                      | 2014, 2010, 2006, 2001, 2000, 1996, 1991, 1986, 1985, 1982, 1980, 1978, 1975, 1974, 1970, 1968, 1966, 1965, 1964, 1963, 1962, 1960, 1957, 1955, 1950, 1946, 1945, 1942, 1940, 1936, 1935, 1931, 1930, 1926, 1925, 1922 |
| 49 4TH ST N                      | 2014, 2010, 2006, 2001, 1991, 1986, 1985, 1982, 1980, 1978, 1974, 1970, 1968, 1966, 1965, 1964, 1963, 1962, 1960, 1957, 1955, 1950, 1946, 1945, 1942, 1940, 1936, 1935, 1931, 1930, 1926, 1925, 1922                   |
| 49 N 4TH                         | 2014, 2010, 2006, 2001, 2000, 1996, 1985, 1982, 1980, 1978, 1975, 1974, 1970, 1968, 1966, 1965, 1964, 1963, 1962, 1960, 1957, 1955, 1950, 1946, 1945, 1942, 1940, 1936, 1935, 1931, 1930, 1926, 1925, 1922             |
| 49 N 4TH ST                      | 2014, 2010, 2006, 2001, 2000, 1996, 1986, 1982, 1980, 1978, 1974, 1970, 1968, 1966, 1965, 1964, 1963, 1962, 1960, 1957, 1955, 1950, 1946, 1945, 1942, 1940, 1936, 1935, 1931, 1930, 1926, 1925, 1922                   |
| 49 N 4th St                      | 2006, 2001, 2000, 1996, 1991, 1986, 1985, 1982, 1980, 1978, 1975, 1974, 1970, 1968, 1966, 1965, 1964, 1963, 1962, 1960, 1957, 1955, 1950, 1946, 1945, 1942, 1940, 1936, 1935, 1931, 1930, 1926, 1925, 1922             |
| 49 N 4th St                      | 2006, 2001, 2000, 1996, 1991, 1986, 1985, 1982, 1980, 1978, 1975, 1974, 1970, 1968, 1966, 1965, 1964, 1963, 1962, 1960, 1957, 1955, 1950, 1946, 1945, 1942, 1940, 1936, 1935, 1931, 1930, 1926, 1925, 1922             |
| 5 N 5 ANS ELESGRAPH<br>CCONEP    | 2014, 2010, 2006, 2001, 2000, 1996, 1991, 1986, 1985, 1982, 1978, 1975, 1974, 1970, 1968, 1966, 1965, 1964, 1963, 1962, 1960, 1957, 1955, 1950, 1946, 1945, 1942, 1940, 1936, 1935, 1931, 1930, 1926, 1925, 1922       |
| 50 3RD ST N                      | 2014, 2010, 2006, 2001, 2000, 1996, 1991, 1986, 1985, 1982, 1980, 1978, 1975, 1974, 1970, 1968, 1966, 1965, 1964, 1963, 1962, 1960, 1957, 1955, 1950, 1946, 1945, 1942, 1940, 1936, 1931, 1926, 1925, 1922             |
| 50 E ST JOHN ST                  | 2014, 2010, 2001, 2000, 1996, 1991, 1986, 1985, 1982, 1980, 1978, 1975, 1974, 1970, 1968, 1966, 1965, 1964, 1963, 1962, 1960, 1957, 1955, 1950, 1946, 1945, 1942, 1940, 1936, 1935, 1931, 1930, 1926, 1925, 1922       |
| 50 ST JOHN ST E                  | 2014, 2010, 2006, 2001, 1996, 1991, 1986, 1985, 1982, 1980, 1978, 1975, 1974, 1970, 1968, 1966, 1965, 1964, 1963, 1962, 1960, 1957, 1955, 1950, 1946, 1945, 1942, 1940, 1936, 1935, 1931, 1930, 1926, 1925, 1922       |
| 52 4TH ST N                      | 2014, 2010, 2006, 2001, 2000, 1996, 1991, 1986, 1985, 1982, 1980, 1978, 1975, 1974, 1970, 1968, 1966, 1965, 1964, 1963, 1962, 1960, 1957, 1955, 1946, 1942, 1936, 1931, 1930, 1926, 1925, 1922                         |

## FINDINGS

### Address Researched

### Address Not Identified in Research Source

|                 |  |
|-----------------|--|
| 53 3RD ST N     | 2014, 2010, 2006, 2001, 2000, 1996, 1991, 1986, 1985, 1982, 1980, 1978, 1975, 1974, 1970, 1968, 1966, 1965, 1964, 1963, 1962, 1960, 1957, 1946, 1942, 1936, 1931, 1926, 1925, 1922                               |
| 53 4TH          | 2014, 2010, 2006, 2001, 2000, 1996, 1991, 1986, 1985, 1982, 1980, 1978, 1975, 1974, 1970, 1968, 1966, 1965, 1964, 1963, 1962, 1960, 1955, 1950, 1946, 1945, 1942, 1940, 1936, 1935, 1931, 1930, 1926, 1925, 1922 |
| 53 5TH ST N     | 2014, 2010, 2006, 2001, 1996, 1991, 1986, 1985, 1982, 1980, 1978, 1974, 1968, 1965, 1964, 1963, 1962, 1957, 1950, 1946, 1945, 1942, 1940, 1936, 1935, 1931, 1930, 1926, 1925, 1922                               |
| 53 N 4TH ST     | 2014, 2010, 2006, 2001, 2000, 1996, 1991, 1986, 1985, 1982, 1980, 1978, 1974, 1970, 1968, 1966, 1965, 1964, 1963, 1962, 1960, 1957, 1955, 1950, 1946, 1945, 1942, 1940, 1936, 1935, 1931, 1930, 1926, 1925, 1922 |
| 53 N 5          | 2014, 2010, 2006, 2001, 2000, 1996, 1991, 1986, 1985, 1982, 1978, 1975, 1974, 1970, 1968, 1966, 1965, 1964, 1963, 1962, 1960, 1957, 1955, 1950, 1946, 1945, 1942, 1940, 1936, 1935, 1931, 1930, 1926, 1925, 1922 |
| 53 N 5TH ST     | 2014, 2010, 2006, 2001, 2000, 1996, 1991, 1982, 1978, 1974, 1970, 1968, 1966, 1965, 1964, 1962, 1960, 1955, 1950, 1946, 1945, 1942, 1940, 1936, 1935, 1931, 1930, 1926, 1925, 1922                               |
| 54 4TH ST N     | 2014, 2010, 2006, 2001, 2000, 1996, 1991, 1986, 1985, 1982, 1980, 1978, 1975, 1974, 1970, 1968, 1966, 1965, 1964, 1963, 1962, 1960, 1957, 1955, 1946, 1942, 1936, 1931, 1930, 1926, 1925, 1922                   |
| 54 5TH ST N     | 2014, 2010, 2006, 2001, 1991, 1986, 1985, 1982, 1980, 1978, 1974, 1968, 1965, 1964, 1963, 1962, 1957, 1946, 1945, 1942, 1936, 1931, 1926   |
| 54 E ST JOHN ST | 2014, 2010, 2001, 2000, 1996, 1991, 1986, 1985, 1982, 1980, 1978, 1975, 1974, 1970, 1968, 1966, 1965, 1964, 1963, 1962, 1960, 1957, 1955, 1950, 1946, 1945, 1942, 1940, 1936, 1935, 1931, 1930, 1926, 1925, 1922 |
| 54 N 4TH ST     | 2014, 2010, 2006, 2001, 2000, 1996, 1991, 1985, 1982, 1980, 1978, 1974, 1970, 1968, 1966, 1965, 1964, 1963, 1962, 1960, 1957, 1955, 1950, 1946, 1945, 1942, 1940, 1936, 1935, 1931, 1930, 1926, 1925, 1922       |
| 54 N 5TH        | 2014, 2010, 2006, 2001, 2000, 1996, 1982, 1980, 1978, 1974, 1970, 1968, 1966, 1965, 1964, 1963, 1962, 1960, 1957, 1955, 1950, 1946, 1945, 1942, 1940, 1936, 1935, 1931, 1930, 1926, 1925, 1922                   |
| 54 N 5TH ST     | 2014, 2010, 2001, 2000, 1996, 1982, 1978, 1974, 1970, 1968, 1966, 1965, 1964, 1962, 1960, 1955, 1950, 1946, 1945, 1942, 1940, 1936, 1935, 1931, 1930, 1926, 1925, 1922   |
| 55 3RD ST N     | 2014, 2010, 2006, 2001, 2000, 1996, 1991, 1986, 1985, 1982, 1980, 1978, 1975, 1974, 1970, 1968, 1966, 1965, 1964, 1963, 1962, 1960, 1957, 1946, 1942, 1936, 1931, 1926, 1925, 1922                               |
| 55 5TH ST N     | 2014, 2010, 2006, 2001, 2000, 1996, 1991, 1986, 1985, 1982, 1980, 1978, 1975, 1974, 1970, 1968, 1966, 1965, 1964, 1963, 1962, 1960, 1957, 1955, 1950, 1946, 1942, 1936, 1931, 1926                               |
| 55 N 3T         | 2014, 2010, 2006, 2001, 2000, 1996, 1986, 1985, 1982, 1980, 1978, 1975, 1974, 1970, 1968, 1966, 1965, 1964, 1963, 1962, 1960, 1957, 1955, 1950, 1946, 1945, 1942, 1940, 1936, 1935, 1931, 1930, 1926, 1925, 1922 |
| 56 E ST JOHN ST | 2014, 2010, 2006, 2001, 2000, 1996, 1991, 1986, 1985, 1982, 1980, 1978, 1975, 1974, 1970, 1968, 1966, 1965, 1964, 1962, 1960, 1957, 1955, 1950, 1946, 1945, 1942, 1940, 1936, 1935, 1931, 1930, 1926, 1925, 1922 |
| 56 N 3RD        | 2014, 2010, 2006, 2001, 2000, 1996, 1986, 1985, 1982, 1980, 1978, 1975, 1974, 1970, 1968, 1966, 1965, 1964, 1962, 1960, 1957, 1955, 1950, 1946, 1945, 1942, 1940, 1936, 1935, 1931, 1930, 1926, 1925, 1922       |

## FINDINGS

| <b><u>Address Researched</u></b> | <b><u>Address Not Identified in Research Source</u></b>  |
|----------------------------------|--|
| 58 N 3RD ST                      | 2014, 2010, 2006, 2001, 2000, 1996, 1991, 1986, 1985, 1982, 1980, 1978, 1974, 1970, 1968, 1966, 1965, 1964, 1963, 1962, 1960, 1957, 1955, 1950, 1946, 1945, 1942, 1940, 1936, 1935, 1931, 1930, 1926, 1925, 1922 |
| 59 N 3ID                         | 2014, 2010, 2006, 2001, 2000, 1996, 1991, 1986, 1985, 1982, 1978, 1975, 1974, 1970, 1968, 1966, 1965, 1964, 1963, 1962, 1960, 1957, 1955, 1950, 1946, 1945, 1942, 1940, 1936, 1935, 1931, 1930, 1926, 1925, 1922 |
| 59 N 5TH ST                      | 2014, 2010, 2006, 2001, 2000, 1996, 1991, 1986, 1985, 1982, 1980, 1978, 1975, 1974, 1970, 1968, 1966, 1965, 1964, 1963, 1962, 1960, 1955, 1950, 1946, 1945, 1942, 1940, 1936, 1935, 1931, 1930, 1926, 1925, 1922 |
| 6 N 4TH                          | 2014, 2010, 2006, 2001, 2000, 1996, 1991, 1986, 1985, 1982, 1978, 1975, 1974, 1970, 1968, 1966, 1965, 1964, 1963, 1962, 1960, 1957, 1955, 1950, 1946, 1945, 1942, 1940, 1936, 1935, 1931, 1930, 1926, 1925, 1922 |
| 6 N 5H                           | 2014, 2010, 2006, 2001, 2000, 1996, 1991, 1985, 1982, 1980, 1978, 1975, 1974, 1970, 1968, 1966, 1965, 1964, 1963, 1962, 1960, 1957, 1955, 1950, 1946, 1945, 1942, 1940, 1936, 1935, 1931, 1930, 1926, 1925, 1922 |
| 6 S 4 ALAMO OR 2                 | 2014, 2010, 2006, 2001, 2000, 1996, 1986, 1985, 1982, 1980, 1978, 1975, 1974, 1970, 1968, 1966, 1965, 1964, 1963, 1962, 1960, 1957, 1955, 1950, 1946, 1945, 1942, 1940, 1936, 1935, 1931, 1930, 1926, 1925, 1922 |
| 60 3RD                           | 2014, 2010, 2006, 2001, 2000, 1996, 1991, 1986, 1985, 1982, 1978, 1975, 1974, 1970, 1968, 1966, 1965, 1964, 1963, 1962, 1960, 1957, 1955, 1950, 1946, 1945, 1942, 1940, 1936, 1935, 1931, 1930, 1926, 1925, 1922 |
| 60 3RD N                         | 2014, 2010, 2006, 2001, 2000, 1996, 1991, 1985, 1982, 1978, 1975, 1974, 1970, 1968, 1966, 1965, 1964, 1963, 1962, 1960, 1957, 1955, 1950, 1946, 1945, 1942, 1940, 1936, 1935, 1931, 1930, 1926, 1925, 1922       |
| 60 3RD ST N                      | 2014, 2010, 2006, 2001, 1991, 1986, 1985, 1982, 1980, 1978, 1974, 1970, 1968, 1965, 1964, 1963, 1962, 1957, 1946, 1942, 1936, 1931, 1926, 1925, 1922   |
| 60 5TH ST N                      | 2014, 2010, 2006, 2001, 2000, 1996, 1991, 1986, 1985, 1982, 1980, 1978, 1975, 1974, 1970, 1968, 1966, 1965, 1964, 1963, 1962, 1960, 1957, 1955, 1950, 1946, 1945, 1942, 1940, 1936, 1935, 1931, 1930, 1926, 1925 |
| 60 E ST JOHN ST                  | 2014, 2010, 2006, 2001, 2000, 1996, 1991, 1986, 1985, 1982, 1980, 1978, 1975, 1974, 1970, 1968, 1966, 1965, 1964, 1963, 1962, 1960, 1955, 1950, 1946, 1945, 1942, 1940, 1936, 1935, 1931, 1930, 1926, 1925, 1922 |
| 60 N 3                           | 2014, 2010, 2006, 2001, 2000, 1996, 1991, 1986, 1985, 1982, 1978, 1975, 1974, 1970, 1968, 1966, 1965, 1964, 1963, 1962, 1960, 1957, 1955, 1950, 1946, 1945, 1942, 1940, 1936, 1935, 1931, 1930, 1926, 1925, 1922 |
| 60 N 3R TI                       | 2014, 2010, 2006, 2001, 2000, 1996, 1991, 1986, 1985, 1982, 1978, 1975, 1974, 1970, 1968, 1966, 1965, 1964, 1963, 1962, 1960, 1957, 1955, 1950, 1946, 1945, 1942, 1940, 1936, 1935, 1931, 1930, 1926, 1925, 1922 |
| 60 N 3RD                         | 2014, 2010, 2006, 2001, 2000, 1996, 1982, 1978, 1974, 1970, 1968, 1966, 1965, 1964, 1962, 1960, 1955, 1950, 1946, 1945, 1942, 1940, 1936, 1935, 1931, 1930, 1926, 1925, 1922                                     |
| 60 N 3RD M                       | 2014, 2010, 2006, 2001, 2000, 1996, 1991, 1986, 1985, 1982, 1978, 1975, 1974, 1970, 1968, 1966, 1965, 1964, 1963, 1962, 1960, 1957, 1955, 1950, 1946, 1945, 1942, 1940, 1936, 1935, 1931, 1930, 1926, 1925, 1922 |
| 60 N 3RD P                       | 2014, 2010, 2006, 2001, 2000, 1996, 1991, 1986, 1985, 1982, 1978, 1975, 1974, 1970, 1968, 1966, 1965, 1964, 1963, 1962, 1960, 1957, 1955, 1950, 1946, 1945, 1942, 1940, 1936, 1935, 1931, 1930, 1926, 1925, 1922 |
| 60 N 3RD ST                      | 2014, 2010, 2001, 2000, 1996, 1991, 1986, 1982, 1980, 1978, 1974, 1970, 1968, 1966, 1965, 1964, 1963, 1962, 1960, 1957, 1955, 1950, 1946, 1945, 1942, 1940, 1936, 1935, 1931, 1930, 1926, 1925, 1922             |







## FINDINGS

| <b><u>Address Researched</u></b> | <b><u>Address Not Identified in Research Source</u></b>  |
|----------------------------------|--|
| 71 N 5TH ST                      | 2014, 2010, 2006, 2001, 2000, 1996, 1982, 1978, 1974, 1970, 1968, 1966, 1965, 1964, 1962, 1960, 1955, 1950, 1946, 1945, 1942, 1940, 1936, 1935, 1931, 1930, 1926, 1925, 1922                                     |
| 72 4TH ST N                      | 2014, 2010, 2006, 2001, 2000, 1996, 1991, 1986, 1985, 1982, 1980, 1978, 1975, 1974, 1970, 1968, 1966, 1965, 1964, 1963, 1962, 1960, 1957, 1955, 1946, 1942, 1936, 1931, 1930, 1926, 1925, 1922                   |
| 72 5TH ST N                      | 2014, 2010, 2006, 2001, 1991, 1986, 1985, 1982, 1980, 1978, 1974, 1968, 1965, 1964, 1963, 1962, 1957, 1946, 1942, 1936, 1931, 1926, 1925, 1922   |
| 72 N 3RD                         | 2014, 2010, 2006, 2001, 2000, 1996, 1991, 1986, 1985, 1982, 1980, 1978, 1975, 1974, 1970, 1968, 1966, 1965, 1964, 1963, 1962, 1960, 1955, 1950, 1946, 1945, 1942, 1940, 1936, 1935, 1931, 1930, 1926, 1925, 1922 |
| 72 N 4TH ST                      | 2014, 2010, 2006, 2001, 2000, 1996, 1991, 1986, 1982, 1980, 1978, 1974, 1970, 1968, 1966, 1965, 1964, 1963, 1962, 1960, 1957, 1955, 1950, 1946, 1945, 1942, 1940, 1936, 1935, 1931, 1930, 1926, 1925, 1922       |
| 72 N 5TH                         | 2014, 2010, 2006, 2001, 2000, 1996, 1985, 1982, 1980, 1978, 1975, 1974, 1970, 1968, 1966, 1965, 1964, 1963, 1962, 1960, 1955, 1950, 1946, 1945, 1942, 1940, 1936, 1935, 1931, 1930, 1926, 1925, 1922             |
| 72 N 5TH ST                      | 2014, 2010, 2001, 2000, 1996, 1982, 1978, 1974, 1970, 1968, 1966, 1965, 1964, 1962, 1960, 1955, 1950, 1946, 1945, 1942, 1940, 1936, 1935, 1931, 1930, 1926, 1925, 1922   |
| 72 N 5th St                      | 2006, 2001, 2000, 1996, 1991, 1986, 1985, 1982, 1980, 1978, 1975, 1974, 1970, 1968, 1966, 1965, 1964, 1963, 1962, 1960, 1957, 1955, 1950, 1946, 1945, 1942, 1940, 1936, 1935, 1931, 1930, 1926, 1925, 1922       |
| 72 N 5th St                      | 2006, 2001, 2000, 1996, 1991, 1986, 1985, 1982, 1980, 1978, 1975, 1974, 1970, 1968, 1966, 1965, 1964, 1963, 1962, 1960, 1957, 1955, 1950, 1946, 1945, 1942, 1940, 1936, 1935, 1931, 1930, 1926, 1925, 1922       |
| 73 N 4TH ST                      | 2014, 2010, 2006, 2001, 2000, 1996, 1991, 1986, 1985, 1982, 1980, 1978, 1975, 1974, 1970, 1968, 1966, 1965, 1964, 1963, 1962, 1960, 1955, 1950, 1946, 1945, 1942, 1940, 1936, 1935, 1931, 1930, 1926, 1925, 1922 |
| 74 N 4ORMNDY DRC                 | 2014, 2010, 2006, 2001, 2000, 1996, 1991, 1986, 1985, 1982, 1980, 1978, 1975, 1974, 1970, 1968, 1966, 1965, 1964, 1963, 1962, 1960, 1955, 1950, 1946, 1945, 1942, 1940, 1936, 1935, 1931, 1930, 1926, 1925, 1922 |
| 74 N 4TH ST                      | 2014, 2010, 2001, 2000, 1996, 1991, 1986, 1985, 1982, 1980, 1978, 1975, 1974, 1970, 1968, 1966, 1965, 1964, 1963, 1962, 1960, 1957, 1955, 1950, 1946, 1945, 1942, 1940, 1936, 1935, 1931, 1930, 1926, 1925, 1922 |
| 75 3RD ST N                      | 2014, 2010, 2006, 2001, 2000, 1996, 1991, 1986, 1985, 1982, 1980, 1978, 1975, 1974, 1970, 1968, 1966, 1965, 1964, 1963, 1962, 1960, 1957, 1946, 1942, 1936, 1931, 1926   |
| 75 E ST JOHN                     | 2014, 2010, 2006, 2001, 2000, 1996, 1991, 1986, 1985, 1982, 1980, 1978, 1975, 1974, 1970, 1968, 1966, 1965, 1964, 1963, 1962, 1960, 1955, 1950, 1946, 1945, 1942, 1940, 1936, 1935, 1931, 1930, 1926, 1925, 1922 |
| 75 N 4TH ST                      | 2014, 2010, 2006, 2001, 2000, 1996, 1991, 1986, 1985, 1982, 1980, 1978, 1975, 1974, 1970, 1968, 1966, 1965, 1964, 1963, 1962, 1960, 1955, 1950, 1946, 1945, 1942, 1940, 1936, 1935, 1931, 1930, 1926, 1925, 1922 |
| 75 N 5th St                      | 2014, 2006, 2001, 2000, 1996, 1991, 1986, 1985, 1982, 1980, 1978, 1975, 1974, 1970, 1968, 1966, 1965, 1964, 1963, 1962, 1960, 1957, 1955, 1950, 1946, 1945, 1942, 1940, 1936, 1935, 1931, 1930, 1926, 1925, 1922 |
| 75 N 5th St                      | 2014, 2006, 2001, 2000, 1996, 1991, 1986, 1985, 1982, 1980, 1978, 1975, 1974, 1970, 1968, 1966, 1965, 1964, 1963, 1962, 1960, 1957, 1955, 1950, 1946, 1945, 1942, 1940, 1936, 1935, 1931, 1930, 1926, 1925, 1922 |





## FINDINGS

| <b><u>Address Researched</u></b> | <b><u>Address Not Identified in Research Source</u></b>  |
|----------------------------------|--|
| 85 3RD ST N                      | 2014, 2010, 2006, 2001, 2000, 1996, 1991, 1986, 1985, 1982, 1980, 1978, 1975, 1974, 1970, 1968, 1965, 1964, 1963, 1962, 1957, 1946, 1942, 1936, 1931, 1926   |
| 85 N 3RD ST                      | 2014, 2010, 2006, 2001, 2000, 1996, 1986, 1985, 1982, 1980, 1978, 1975, 1974, 1970, 1968, 1966, 1965, 1964, 1963, 1962, 1960, 1957, 1955, 1950, 1946, 1945, 1942, 1940, 1936, 1935, 1931, 1930, 1926, 1925, 1922       |
| 86 3RD ST N                      | 2014, 2010, 2006, 2001, 2000, 1996, 1991, 1986, 1985, 1982, 1980, 1978, 1974, 1970, 1968, 1966, 1965, 1964, 1963, 1962, 1960, 1957, 1955, 1946, 1942, 1936, 1931, 1926   |
| 86 6TH ST N                      | 2014, 2010, 2006, 2001, 1991, 1986, 1985, 1982, 1980, 1978, 1974, 1968, 1965, 1964, 1963, 1962, 1957, 1946, 1942, 1936, 1931, 1926   |
| 86 N 3RD                         | 2014, 2010, 2006, 2001, 2000, 1996, 1991, 1986, 1985, 1982, 1980, 1978, 1975, 1974, 1970, 1968, 1966, 1965, 1964, 1963, 1962, 1960, 1955, 1950, 1946, 1945, 1942, 1940, 1936, 1935, 1931, 1930, 1926, 1925, 1922       |
| 86 N 5GR Y                       | 2014, 2010, 2006, 2001, 2000, 1996, 1991, 1985, 1982, 1980, 1978, 1975, 1974, 1970, 1968, 1966, 1965, 1964, 1963, 1962, 1960, 1957, 1955, 1950, 1946, 1945, 1942, 1940, 1936, 1935, 1931, 1930, 1926, 1925, 1922       |
| 86 N 6TH                         | 2014, 2010, 2006, 2001, 2000, 1996, 1986, 1982, 1980, 1978, 1975, 1974, 1970, 1968, 1966, 1965, 1964, 1963, 1962, 1960, 1957, 1955, 1950, 1946, 1945, 1942, 1940, 1936, 1935, 1931, 1930, 1926, 1925, 1922             |
| 86 ST JOHN ST E                  | 2014, 2010, 2006, 2001, 2000, 1996, 1991, 1986, 1985, 1982, 1980, 1978, 1975, 1974, 1970, 1968, 1966, 1965, 1964, 1963, 1962, 1960, 1957, 1955, 1950, 1946, 1945, 1942, 1936, 1931, 1926                               |
| 87 6TH ST N                      | 2014, 2010, 2006, 2001, 1991, 1986, 1985, 1982, 1980, 1978, 1974, 1968, 1965, 1964, 1963, 1962, 1957, 1946, 1945, 1942, 1940, 1936, 1935, 1931, 1930, 1926, 1925, 1922   |
| 87 N 5TH ST                      | 2014, 2010, 2006, 2001, 2000, 1996, 1991, 1986, 1985, 1982, 1980, 1978, 1975, 1974, 1970, 1968, 1966, 1965, 1964, 1963, 1962, 1960, 1955, 1950, 1946, 1945, 1942, 1940, 1936, 1935, 1931, 1930, 1926, 1925, 1922       |
| 87 N 6TH                         | 2014, 2010, 2006, 2001, 2000, 1996, 1986, 1985, 1982, 1978, 1975, 1974, 1970, 1968, 1966, 1965, 1964, 1963, 1962, 1960, 1955, 1950, 1946, 1945, 1942, 1940, 1936, 1935, 1931, 1930, 1926, 1925, 1922                   |
| 87 N 6TH ST                      | 2014, 2010, 2001, 2000, 1996, 1982, 1978, 1974, 1970, 1968, 1966, 1965, 1964, 1962, 1960, 1955, 1950, 1946, 1945, 1942, 1940, 1936, 1935, 1931, 1930, 1926, 1925, 1922   |
| 88 N 4TH                         | 2014, 2010, 2006, 2001, 2000, 1996, 1991, 1986, 1985, 1982, 1980, 1978, 1975, 1974, 1970, 1968, 1966, 1965, 1964, 1963, 1962, 1960, 1955, 1950, 1946, 1945, 1942, 1940, 1936, 1935, 1931, 1930, 1926, 1925, 1922       |
| 89 3RD ST N                      | 2014, 2010, 2006, 2001, 2000, 1996, 1991, 1986, 1985, 1982, 1980, 1978, 1975, 1974, 1970, 1968, 1966, 1965, 1964, 1963, 1962, 1960, 1957, 1955, 1950, 1946, 1945, 1942, 1940, 1936, 1935, 1931, 1930, 1926, 1925, 1922 |
| 9 N 4TH ST                       | 2014, 2010, 2006, 2001, 2000, 1996, 1991, 1986, 1985, 1982, 1978, 1975, 1974, 1970, 1968, 1966, 1965, 1964, 1963, 1962, 1960, 1955, 1950, 1946, 1945, 1942, 1940, 1936, 1935, 1931, 1930, 1926, 1925, 1922             |
| 9 S 4 CHESTNUT                   | 2014, 2010, 2006, 2001, 2000, 1996, 1991, 1986, 1985, 1982, 1978, 1975, 1974, 1970, 1968, 1966, 1965, 1964, 1963, 1962, 1960, 1957, 1955, 1950, 1946, 1945, 1942, 1940, 1936, 1935, 1931, 1930, 1926, 1925, 1922       |
| 9 S 4 HEND ERSN AV ENAL S        | 2014, 2010, 2006, 2001, 2000, 1996, 1991, 1986, 1985, 1982, 1978, 1975, 1974, 1970, 1968, 1966, 1965, 1964, 1963, 1962, 1960, 1957, 1955, 1950, 1946, 1945, 1942, 1940, 1936, 1935, 1931, 1930, 1926, 1925, 1922       |
| 9 S 4 HENDERSON AV SUNYVL        | 2014, 2010, 2006, 2001, 2000, 1996, 1991, 1986, 1985, 1982, 1978, 1975, 1974, 1970, 1968, 1966, 1965, 1964, 1963, 1962, 1960, 1957, 1955, 1950, 1946, 1945, 1942, 1940, 1936, 1935, 1931, 1930, 1926, 1925, 1922       |

## FINDINGS

| <b><u>Address Researched</u></b> | <b><u>Address Not Identified in Research Source</u></b>  |
|----------------------------------|--|
| 9 S 4 RENT SMET A                | 2014, 2010, 2006, 2001, 2000, 1996, 1991, 1986, 1985, 1982, 1978, 1975, 1974, 1970, 1968, 1966, 1965, 1964, 1963, 1962, 1960, 1957, 1955, 1950, 1946, 1945, 1942, 1940, 1936, 1935, 1931, 1930, 1926, 1925, 1922 |
| 9 S 4 WAOTLYNN WY<br>CPRTSO      | 2014, 2010, 2006, 2001, 2000, 1996, 1991, 1986, 1985, 1982, 1978, 1975, 1974, 1970, 1968, 1966, 1965, 1964, 1963, 1962, 1960, 1957, 1955, 1950, 1946, 1945, 1942, 1940, 1936, 1935, 1931, 1930, 1926, 1925, 1922 |
| 90 3RD ST N                      | 2014, 2010, 2006, 2001, 2000, 1996, 1991, 1986, 1985, 1982, 1980, 1978, 1975, 1974, 1970, 1968, 1966, 1965, 1964, 1963, 1962, 1960, 1957, 1955, 1946, 1942, 1936, 1931, 1926                                     |
| 90 5TH ST N                      | 2014, 2010, 2006, 2001, 2000, 1996, 1991, 1986, 1985, 1982, 1980, 1978, 1974, 1968, 1966, 1965, 1964, 1963, 1962, 1957, 1950, 1946, 1942, 1936, 1931, 1926   |
| 90 N 3RD                         | 2014, 2010, 2006, 2001, 2000, 1996, 1986, 1985, 1982, 1980, 1978, 1975, 1974, 1970, 1968, 1966, 1965, 1964, 1962, 1960, 1957, 1955, 1950, 1946, 1945, 1942, 1940, 1936, 1935, 1931, 1930, 1926, 1925, 1922       |
| 90 N 3RDO                        | 2014, 2010, 2006, 2001, 2000, 1996, 1991, 1986, 1985, 1982, 1980, 1978, 1975, 1974, 1970, 1968, 1966, 1965, 1964, 1963, 1962, 1960, 1955, 1950, 1946, 1945, 1942, 1940, 1936, 1935, 1931, 1930, 1926, 1925, 1922 |
| 90 N 5TH                         | 2014, 2010, 2006, 2001, 2000, 1996, 1991, 1986, 1985, 1982, 1978, 1975, 1974, 1970, 1968, 1966, 1965, 1964, 1963, 1962, 1960, 1957, 1955, 1950, 1946, 1945, 1942, 1940, 1936, 1935, 1931, 1930, 1926, 1925, 1922 |
| 90 N 6TH ST                      | 2014, 2010, 2006, 2001, 2000, 1996, 1991, 1986, 1985, 1982, 1980, 1978, 1975, 1974, 1970, 1968, 1966, 1965, 1964, 1963, 1962, 1960, 1955, 1950, 1946, 1945, 1942, 1940, 1936, 1935, 1931, 1930, 1926, 1925, 1922 |
| 90 ST JOHN ST E                  | 2014, 2010, 2006, 2001, 2000, 1996, 1991, 1986, 1985, 1982, 1980, 1978, 1975, 1974, 1970, 1968, 1966, 1965, 1964, 1963, 1962, 1960, 1957, 1955, 1950, 1946, 1945, 1942, 1936, 1931, 1926                         |
| 91 N 5TH ST                      | 2014, 2010, 2006, 2001, 2000, 1996, 1991, 1986, 1985, 1982, 1980, 1978, 1975, 1974, 1970, 1968, 1966, 1965, 1964, 1963, 1962, 1960, 1955, 1950, 1946, 1945, 1942, 1940, 1936, 1935, 1931, 1930, 1926, 1925, 1922 |
| 92 5TH ST N                      | 2014, 2010, 2006, 2001, 1996, 1991, 1986, 1985, 1982, 1980, 1978, 1974, 1968, 1965, 1964, 1963, 1962, 1957, 1946, 1942, 1936, 1931, 1926, 1922   |
| 92 6TH ST N                      | 2014, 2010, 2006, 2001, 1991, 1986, 1985, 1982, 1980, 1978, 1974, 1968, 1965, 1964, 1963, 1962, 1957, 1946, 1942, 1936, 1931, 1926   |
| 92 N 4TH ST                      | 2014, 2010, 2006, 2001, 2000, 1996, 1991, 1986, 1985, 1982, 1980, 1978, 1974, 1970, 1968, 1966, 1965, 1964, 1963, 1962, 1960, 1957, 1955, 1950, 1946, 1945, 1942, 1940, 1936, 1935, 1931, 1930, 1926, 1925, 1922 |
| 92 N 5TH                         | 2014, 2010, 2006, 2001, 2000, 1996, 1986, 1985, 1982, 1980, 1978, 1975, 1974, 1970, 1968, 1966, 1965, 1964, 1963, 1962, 1960, 1957, 1955, 1950, 1946, 1945, 1942, 1940, 1936, 1935, 1931, 1930, 1926, 1925, 1922 |
| 92 N 5TH ST                      | 2014, 2010, 2001, 2000, 1996, 1982, 1978, 1974, 1970, 1968, 1966, 1965, 1964, 1962, 1960, 1955, 1950, 1946, 1945, 1942, 1940, 1936, 1935, 1931, 1930, 1926, 1925, 1922   |
| 92 N 6TH ST                      | 2014, 2010, 2001, 2000, 1996, 1991, 1985, 1982, 1978, 1974, 1970, 1968, 1966, 1965, 1964, 1962, 1960, 1955, 1950, 1946, 1945, 1942, 1940, 1936, 1935, 1931, 1930, 1926, 1925, 1922                               |
| 93 N 4TH ST                      | 2014, 2010, 2006, 2001, 2000, 1996, 1991, 1986, 1985, 1982, 1980, 1978, 1974, 1970, 1968, 1966, 1965, 1964, 1963, 1962, 1960, 1957, 1955, 1950, 1946, 1945, 1942, 1940, 1936, 1935, 1931, 1930, 1926, 1925, 1922 |
| 93 N 5TH ST                      | 2014, 2010, 2006, 2001, 2000, 1996, 1991, 1986, 1985, 1982, 1980, 1978, 1975, 1974, 1970, 1968, 1966, 1965, 1964, 1963, 1962, 1960, 1955, 1950, 1946, 1945, 1942, 1940, 1936, 1935, 1931, 1930, 1926, 1925, 1922 |



## FINDINGS

### Address Researched

### Address Not Identified in Research Source

|             |  |
|-------------|--|
| 96 N 6TH ST | 2014, 2010, 2006, 2001, 2000, 1996, 1991, 1982, 1978, 1974, 1970, 1968, 1966, 1965, 1964, 1963, 1962, 1960, 1955, 1950, 1946, 1945, 1942, 1940, 1936, 1935, 1931, 1930, 1926, 1925, 1922                         |
| 97 5TH ST N | 2014, 2010, 2006, 2001, 1996, 1991, 1986, 1985, 1982, 1980, 1978, 1974, 1968, 1965, 1964, 1963, 1962, 1957, 1946, 1942, 1936, 1931, 1926   |
| 97 N 4TH ST | 2014, 2010, 2006, 2001, 2000, 1996, 1991, 1986, 1982, 1980, 1978, 1975, 1974, 1970, 1968, 1966, 1965, 1964, 1963, 1962, 1960, 1955, 1950, 1946, 1945, 1942, 1940, 1936, 1935, 1931, 1930, 1926, 1925, 1922       |
| 97 N 5TH ST | 2014, 2010, 2006, 2001, 2000, 1996, 1991, 1986, 1985, 1982, 1978, 1974, 1970, 1968, 1966, 1965, 1964, 1963, 1962, 1960, 1955, 1950, 1946, 1945, 1942, 1940, 1936, 1935, 1931, 1930, 1926, 1925, 1922             |
| 98 3RD ST N | 2014, 2010, 2006, 2001, 2000, 1996, 1991, 1986, 1985, 1982, 1980, 1978, 1975, 1974, 1970, 1968, 1966, 1965, 1964, 1963, 1962, 1960, 1957, 1950, 1946, 1942, 1936, 1931, 1926                                     |
| 98 5TH ST N | 2014, 2010, 2006, 2001, 1991, 1986, 1985, 1982, 1980, 1978, 1975, 1974, 1970, 1968, 1965, 1964, 1963, 1962, 1960, 1957, 1946, 1942, 1936, 1931, 1926   |
| 98 6TH ST N | 2014, 2010, 2006, 2001, 1996, 1991, 1986, 1985, 1982, 1980, 1978, 1974, 1968, 1965, 1964, 1963, 1962, 1957, 1946, 1942, 1936, 1931, 1926   |
| 98 N 4TH ST | 2014, 2010, 2006, 2001, 2000, 1996, 1991, 1986, 1982, 1980, 1978, 1974, 1970, 1968, 1966, 1965, 1964, 1963, 1962, 1960, 1957, 1955, 1950, 1946, 1945, 1942, 1940, 1936, 1935, 1931, 1930, 1926, 1925, 1922       |
| 98 N 5TH ST | 2014, 2010, 2001, 2000, 1996, 1991, 1982, 1978, 1975, 1974, 1970, 1968, 1966, 1965, 1964, 1962, 1960, 1955, 1950, 1946, 1945, 1942, 1940, 1936, 1935, 1931, 1930, 1926, 1925, 1922                               |
| 98 N 5th St | 2006, 2001, 2000, 1996, 1991, 1986, 1985, 1982, 1980, 1978, 1975, 1974, 1970, 1968, 1966, 1965, 1964, 1963, 1962, 1960, 1957, 1955, 1950, 1946, 1945, 1942, 1940, 1936, 1935, 1931, 1930, 1926, 1925, 1922       |
| 98 N 5th St | 2006, 2001, 2000, 1996, 1991, 1986, 1985, 1982, 1980, 1978, 1975, 1974, 1970, 1968, 1966, 1965, 1964, 1963, 1962, 1960, 1957, 1955, 1950, 1946, 1945, 1942, 1940, 1936, 1935, 1931, 1930, 1926, 1925, 1922       |
| 98 N 6TH    | 2014, 2010, 2006, 2001, 2000, 1996, 1986, 1985, 1982, 1980, 1978, 1975, 1974, 1970, 1968, 1966, 1965, 1964, 1963, 1962, 1960, 1957, 1955, 1950, 1946, 1945, 1942, 1940, 1936, 1935, 1931, 1930, 1926, 1925, 1922 |
| 98 N 6TH ST | 2014, 2010, 2001, 2000, 1996, 1986, 1985, 1982, 1980, 1978, 1975, 1974, 1970, 1968, 1966, 1965, 1964, 1962, 1960, 1955, 1950, 1946, 1945, 1942, 1940, 1936, 1935, 1931, 1930, 1926, 1925, 1922                   |
| 99 3RD ST N | 2014, 2010, 2006, 2001, 2000, 1996, 1991, 1986, 1985, 1982, 1980, 1978, 1975, 1974, 1970, 1968, 1966, 1965, 1964, 1963, 1962, 1960, 1957, 1955, 1950, 1946, 1945, 1942, 1936, 1931, 1926, 1925, 1922             |
| 99 5TH ST N | 2014, 2010, 2006, 2001, 1996, 1991, 1986, 1985, 1982, 1980, 1978, 1974, 1968, 1965, 1964, 1963, 1962, 1960, 1957, 1950, 1946, 1945, 1942, 1940, 1936, 1931, 1926   |
| 99 6TH ST N | 2014, 2010, 2006, 2001, 1991, 1986, 1985, 1982, 1980, 1978, 1974, 1968, 1965, 1964, 1963, 1962, 1957, 1950, 1946, 1945, 1942, 1940, 1936, 1935, 1931, 1930, 1926, 1925, 1922                                     |
| 99 N 6TH ST | 2014, 2010, 2006, 2001, 2000, 1996, 1991, 1982, 1978, 1974, 1970, 1968, 1966, 1965, 1964, 1962, 1960, 1955, 1950, 1946, 1945, 1942, 1940, 1936, 1935, 1931, 1930, 1926, 1925, 1922                               |
| 99 N 6th St | 2006, 2001, 2000, 1996, 1991, 1986, 1985, 1982, 1980, 1978, 1975, 1974, 1970, 1968, 1966, 1965, 1964, 1963, 1962, 1960, 1957, 1955, 1950, 1946, 1945, 1942, 1940, 1936, 1935, 1931, 1930, 1926, 1925, 1922       |



## FINDINGS

### **Address Researched**

99 N 6th St

### **Address Not Identified in Research Source**

2006, 2001, 2000, 1996, 1991, 1986, 1985, 1982, 1980, 1978, 1975, 1974, 1970, 1968, 1966, 1965, 1964, 1963, 1962, 1960, 1957, 1955, 1950, 1946, 1945, 1942, 1940, 1936, 1935, 1931, 1930, 1926, 1925, 1922

4th - SJ

100 N. 4th Street

San Jose, CA 95112

Inquiry Number: 5066882.3

October 03, 2017

## Certified Sanborn® Map Report



6 Armstrong Road, 4th floor  
Shelton, CT 06484  
Toll Free: 800.352.0050  
[www.edrnet.com](http://www.edrnet.com)

# Certified Sanborn® Map Report

10/03/17

**Site Name:**

4th - SJ  
100 N. 4th Street  
San Jose, CA 95112  
EDR Inquiry # 5066882.3

**Client Name:**

ACS Associates  
Po Box 4258  
Irvine, CA 92616  
Contact: Susan and Chris Huang



The Sanborn Library has been searched by EDR and maps covering the target property location as provided by ACS Associates were identified for the years listed below. The Sanborn Library is the largest, most complete collection of fire insurance maps. The collection includes maps from Sanborn, Bromley, Perris & Browne, Hopkins, Barlow, and others. Only Environmental Data Resources Inc. (EDR) is authorized to grant rights for commercial reproduction of maps by the Sanborn Library LLC, the copyright holder for the collection. Results can be authenticated by visiting [www.edrnet.com/sanborn](http://www.edrnet.com/sanborn).

The Sanborn Library is continually enhanced with newly identified map archives. This report accesses all maps in the collection as of the day this report was generated.

## Certified Sanborn Results:

**Certification #** 1CA5-480A-8971

**PO #** NA

**Project** 4th, St John

**Maps Provided:**

1984  
1969  
1950  
1915  
1891  
1884



Sanborn® Library search results

Certification #: 1CA5-480A-8971

The Sanborn Library includes more than 1.2 million fire insurance maps from Sanborn, Bromley, Perris & Browne, Hopkins, Barlow and others which track historical property usage in approximately 12,000 American cities and towns. Collections searched:

- Library of Congress
- University Publications of America
- EDR Private Collection

*The Sanborn Library LLC Since 1866™*

## Limited Permission To Make Copies

ACS Associates (the client) is permitted to make up to FIVE photocopies of this Sanborn Map transmittal and each fire insurance map accompanying this report solely for the limited use of its customer. No one other than the client is authorized to make copies. Upon request made directly to an EDR Account Executive, the client may be permitted to make a limited number of additional photocopies. This permission is conditioned upon compliance by the client, its customer and their agents with EDR's copyright policy; a copy of which is available upon request.

### Disclaimer - Copyright and Trademark Notice

This Report contains certain information obtained from a variety of public and other sources reasonably available to Environmental Data Resources, Inc. It cannot be concluded from this Report that coverage information for the target and surrounding properties does not exist from other sources. NO WARRANTY EXPRESSED OR IMPLIED, IS MADE WHATSOEVER IN CONNECTION WITH THIS REPORT. ENVIRONMENTAL DATA RESOURCES, INC. SPECIFICALLY DISCLAIMS THE MAKING OF ANY SUCH WARRANTIES, INCLUDING WITHOUT LIMITATION, MERCHANTABILITY OR FITNESS FOR A PARTICULAR USE OR PURPOSE. ALL RISK IS ASSUMED BY THE USER. IN NO EVENT SHALL ENVIRONMENTAL DATA RESOURCES, INC. BE LIABLE TO ANYONE, WHETHER ARISING OUT OF ERRORS OR OMISSIONS, NEGLIGENCE, ACCIDENT OR ANY OTHER CAUSE, FOR ANY LOSS OF DAMAGE, INCLUDING, WITHOUT LIMITATION, SPECIAL, INCIDENTAL, CONSEQUENTIAL, OR EXEMPLARY DAMAGES. ANY LIABILITY ON THE PART OF ENVIRONMENTAL DATA RESOURCES, INC. IS STRICTLY LIMITED TO A REFUND OF THE AMOUNT PAID FOR THIS REPORT. Purchaser accepts this Report "AS IS". Any analyses, estimates, ratings, environmental risk levels or risk codes provided in this Report are provided for illustrative purposes only, and are not intended to provide, nor should they be interpreted as providing any facts regarding, or prediction or forecast of, any environmental risk for any property. Only a Phase I Environmental Site Assessment performed by an environmental professional can provide information regarding the environmental risk for any property. Additionally, the information provided in this Report is not to be construed as legal advice. Copyright 2017 by Environmental Data Resources, Inc. All rights reserved. Reproduction in any media or format, in whole or in part, of any report or map of Environmental Data Resources, Inc., or its affiliates, is prohibited without prior written permission.

EDR and its logos (including Sanborn and Sanborn Map) are trademarks of Environmental Data Resources, Inc. or its affiliates. All other trademarks used herein are the property of their respective owners.

**Sanborn Sheet Key**


This Certified Sanborn Map Report is based upon the following Sanborn Fire Insurance map sheets.



**1984 Source Sheets**



Volume 1, Sheet 61




Volume 1, Sheet 62


**1969 Source Sheets**




Volume 1, Sheet xxx



Volume 1, Sheet 47




Volume 1, Sheet 48




Volume 1, Sheet 49



Volume 1, Sheet 61

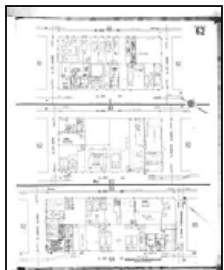


Volume 1, Sheet 62




Volume 1, Sheet 63

**1950 Source Sheets**



Volume 1, Sheet 62



Volume 1, Sheet 48



Volume 1, Sheet 49



Volume 1, Sheet xxx

## Sanborn Sheet Key

This Certified Sanborn Map Report is based upon the following Sanborn Fire Insurance map sheets.




### 1915 Source Sheets



Volume 1, Sheet xxxx



Volume 1, Sheet 47




Volume 1, Sheet 48



Volume 1, Sheet 49



Volume 1, Sheet 61



Volume 1, Sheet 62


### 1891 Source Sheets



Volume 1, Sheet 7



Volume 1, Sheet 7




Volume 1, Sheet 11



Volume 1, Sheet 13

### 1884 Source Sheets



Volume 1, Sheet 9



Volume 1, Sheet 10




Volume 1, Sheet 19

The certified Sanborn Library search results in this report can be authenticated by visiting [www.edrnet.com/sanborn](http://www.edrnet.com/sanborn) and entering the certification number. Only Environmental Data Resources Inc. (EDR) is authorized to grant rights for commercial reproduction of maps by The Sanborn Library LLC, the copyright holder for the collection.

Certification # 1CA5-480A-8971

Site Name: 4th - SJ  
Address: 100 N. 4th Street  
City, ST, ZIP: San Jose, CA 95112  
Client: ACS Associates  
EDR Inquiry: 5066882.3  
Order Date: 10/03/2017  
Certification # 1CA5-480A-8971  
Copyright 1984



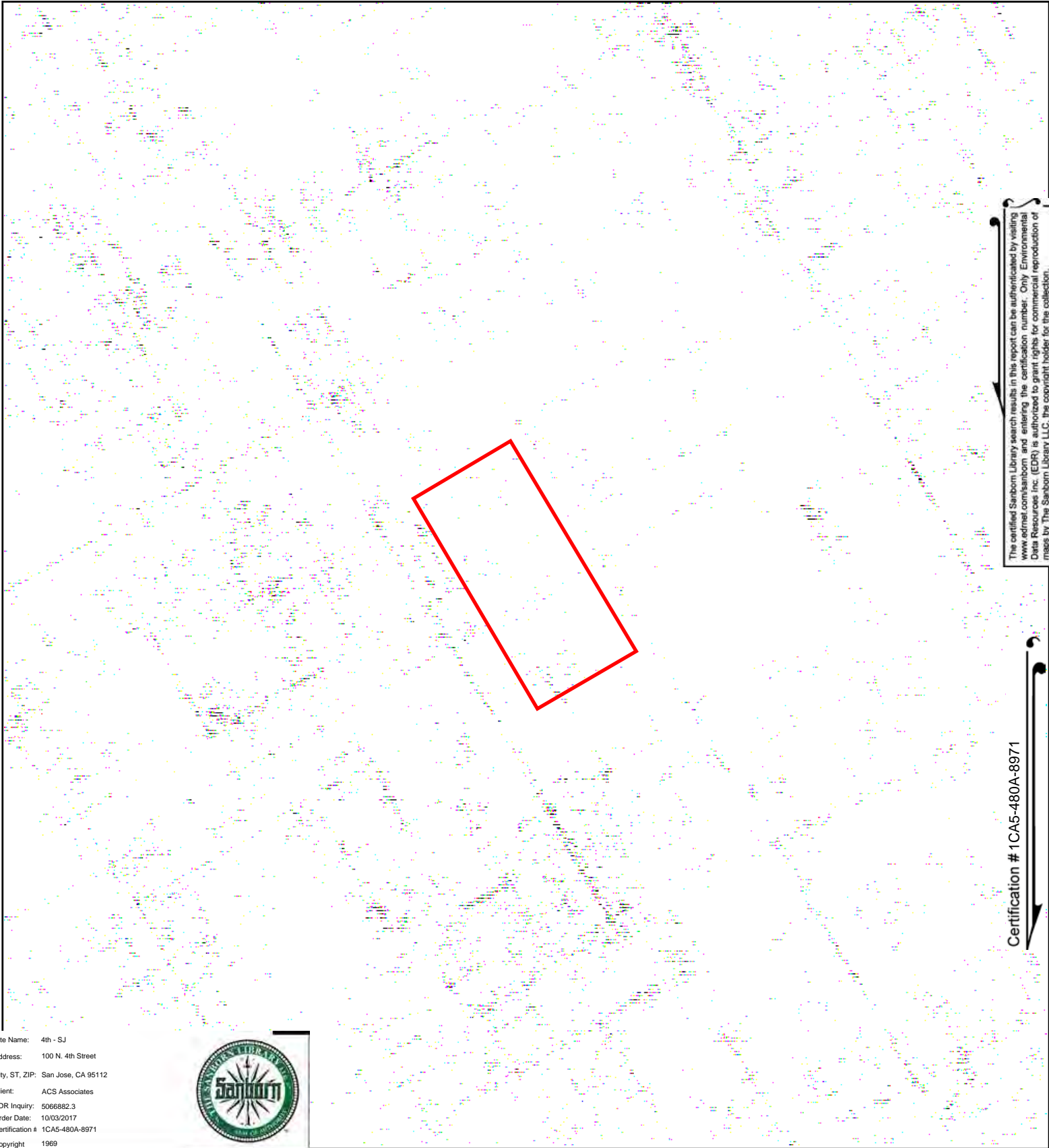


The certified Sanborn Library search results in this report can be authenticated by visiting [www.edrnet.com/sanborn](http://www.edrnet.com/sanborn) and entering the certification number. Only Environmental Data Resources Inc. (EDR) is authorized to grant rights for commercial reproduction of maps by The Sanborn Library LLC, the copyright holder for the collection.

Certification # 1CA5-480A-8971

Site Name: 4th - SJ  
Address: 100 N. 4th Street  
City, ST, ZIP: San Jose, CA 95112  
Client: ACS Associates  
EDR Inquiry: 5066882.3  
Order Date: 10/03/2017  
Certification # 1CA5-480A-8971  
Copyright 1984





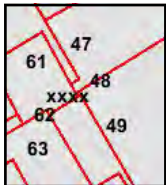

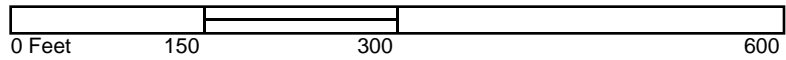
The certified Sanborn Library search results in this report can be authenticated by visiting [www.edrnet.com/sanborn](http://www.edrnet.com/sanborn) and entering the certification number. Only Environmental Data Resources Inc. (EDR) is authorized to grant rights for commercial reproduction of maps by The Sanborn Library LLC, the copyright holder for the collection.

Certification # 1CA5-480A-8971

Site Name: 4th - SJ  
 Address: 100 N. 4th Street  
 City, ST, ZIP: San Jose, CA 95112  
 Client: ACS Associates  
 EDR Inquiry: 5066882.3  
 Order Date: 10/03/2017  
 Certification # 1CA5-480A-8971  
 Copyright 1969



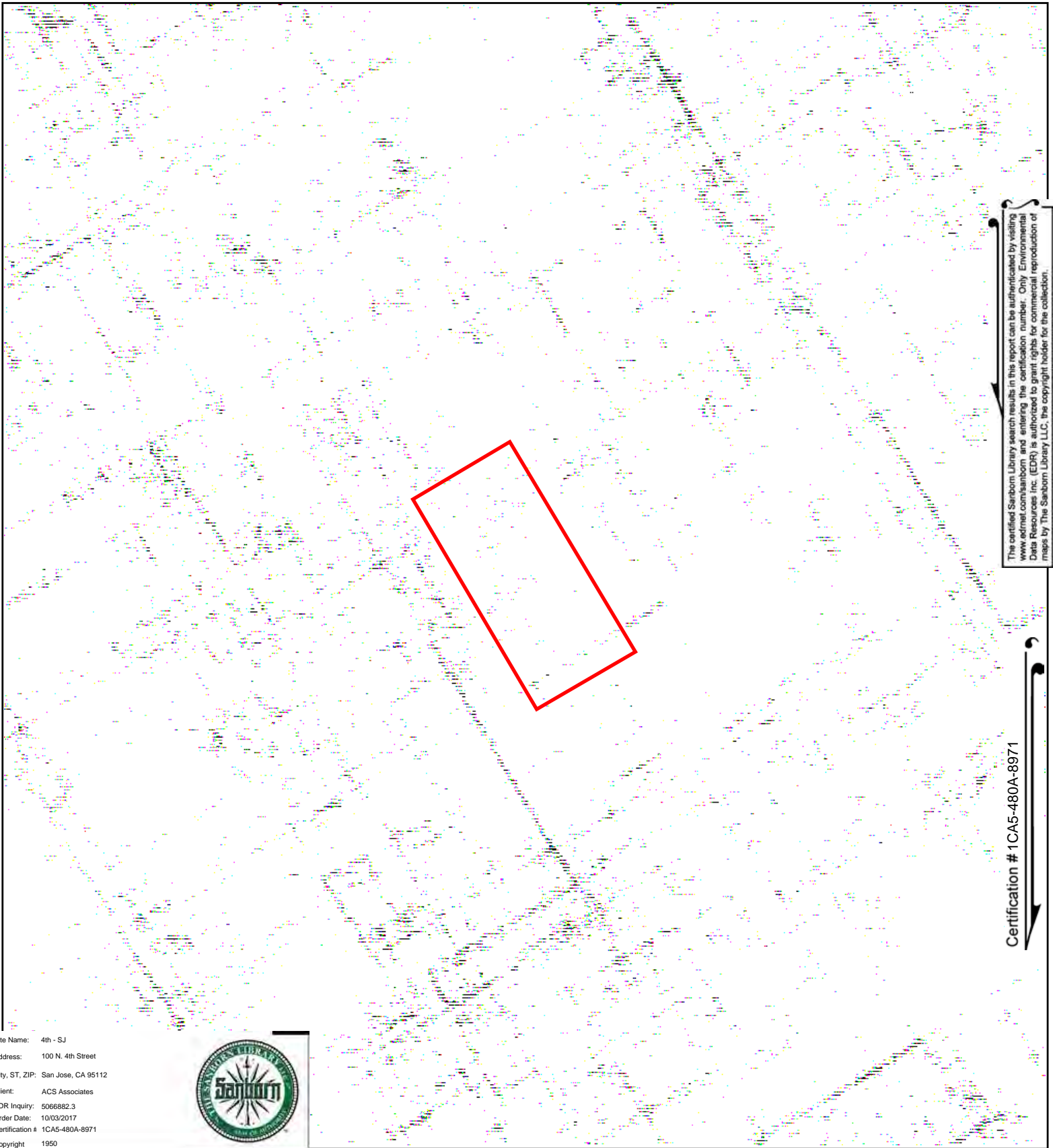
This Certified Sanborn Map combines the following sheets.  
 Outlined areas indicate map sheets within the collection.



- Volume 1, Sheet 63
- Volume 1, Sheet 62
- Volume 1, Sheet 61
- Volume 1, Sheet 49
- Volume 1, Sheet 48
- Volume 1, Sheet 47
- Volume 1, Sheet xxxx







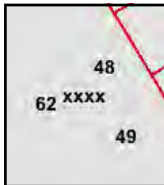

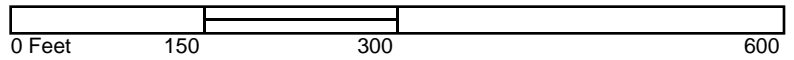
The certified Sanborn Library search results in this report can be authenticated by visiting [www.edrnet.com/sanborn](http://www.edrnet.com/sanborn) and entering the certification number. Only Environmental Data Resources Inc. (EDR) is authorized to grant rights for commercial reproduction of maps by The Sanborn Library LLC, the copyright holder for the collection.

Certification # 1CA5-480A-8971

Site Name: 4th - SJ  
 Address: 100 N. 4th Street  
 City, ST, ZIP: San Jose, CA 95112  
 Client: ACS Associates  
 EDR Inquiry: 5066882.3  
 Order Date: 10/03/2017  
 Certification # 1CA5-480A-8971  
 Copyright 1950

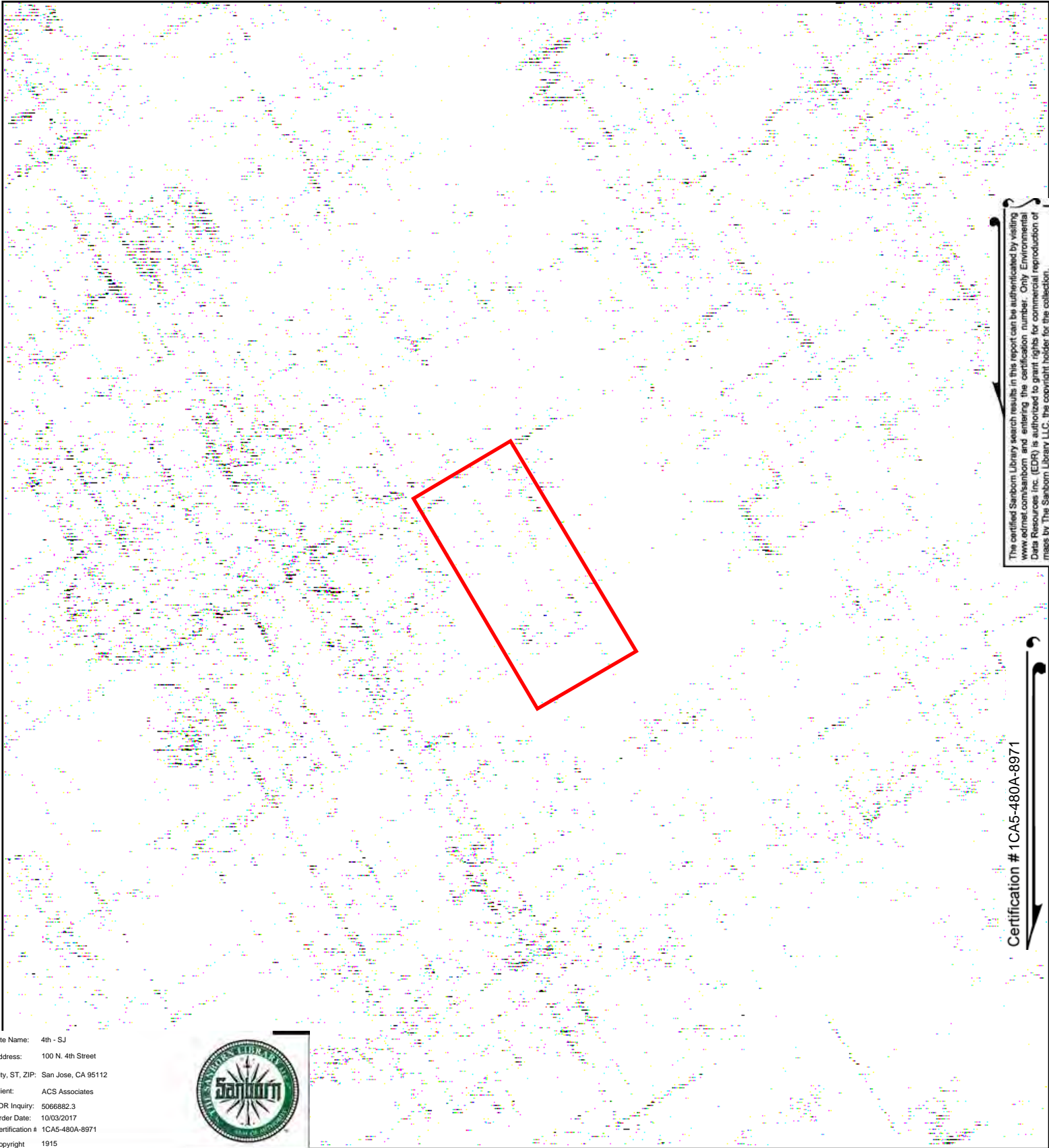


This Certified Sanborn Map combines the following sheets.  
 Outlined areas indicate map sheets within the collection.



Volume 1, Sheet xxxx  
 Volume 1, Sheet 49  
 Volume 1, Sheet 48  
 Volume 1, Sheet 62






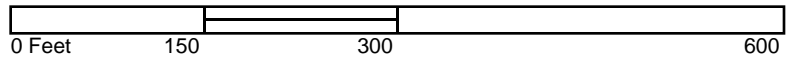
The certified Sanborn Library search results in this report can be authenticated by visiting [www.edrnet.com/sanborn](http://www.edrnet.com/sanborn) and entering the certification number. Only Environmental Data Resources Inc. (EDR) is authorized to grant rights for commercial reproduction of maps by The Sanborn Library LLC, the copyright holder for the collection.

Certification # 1CA5-480A-8971

Site Name: 4th - SJ  
 Address: 100 N. 4th Street  
 City, ST, ZIP: San Jose, CA 95112  
 Client: ACS Associates  
 EDR Inquiry: 5066882.3  
 Order Date: 10/03/2017  
 Certification # 1CA5-480A-8971  
 Copyright 1915

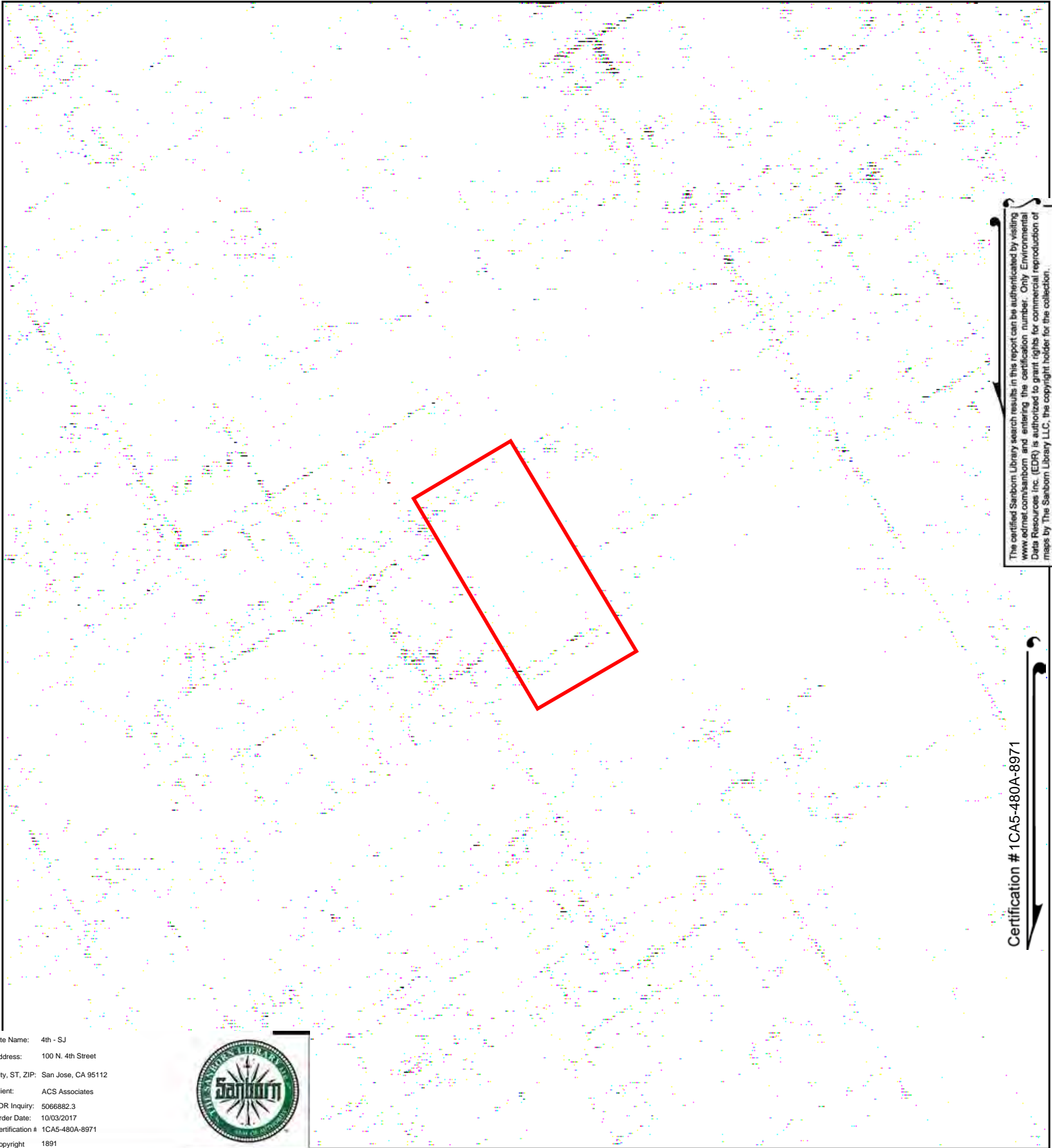


This Certified Sanborn Map combines the following sheets.  
 Outlined areas indicate map sheets within the collection.



- Volume 1, Sheet 62
- Volume 1, Sheet 61
- Volume 1, Sheet 49
- Volume 1, Sheet 48
- Volume 1, Sheet 47
- Volume 1, Sheet xxxx






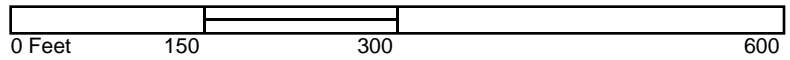
The certified Sanborn Library search results in this report can be authenticated by visiting [www.edrnet.com/sanborn](http://www.edrnet.com/sanborn) and entering the certification number. Only Environmental Data Resources Inc. (EDR) is authorized to grant rights for commercial reproduction of maps by The Sanborn Library LLC, the copyright holder for the collection.

Certification # 1CA5-480A-8971

Site Name: 4th - SJ  
 Address: 100 N. 4th Street  
 City, ST, ZIP: San Jose, CA 95112  
 Client: ACS Associates  
 EDR Inquiry: 5066882.3  
 Order Date: 10/03/2017  
 Certification # 1CA5-480A-8971  
 Copyright 1891

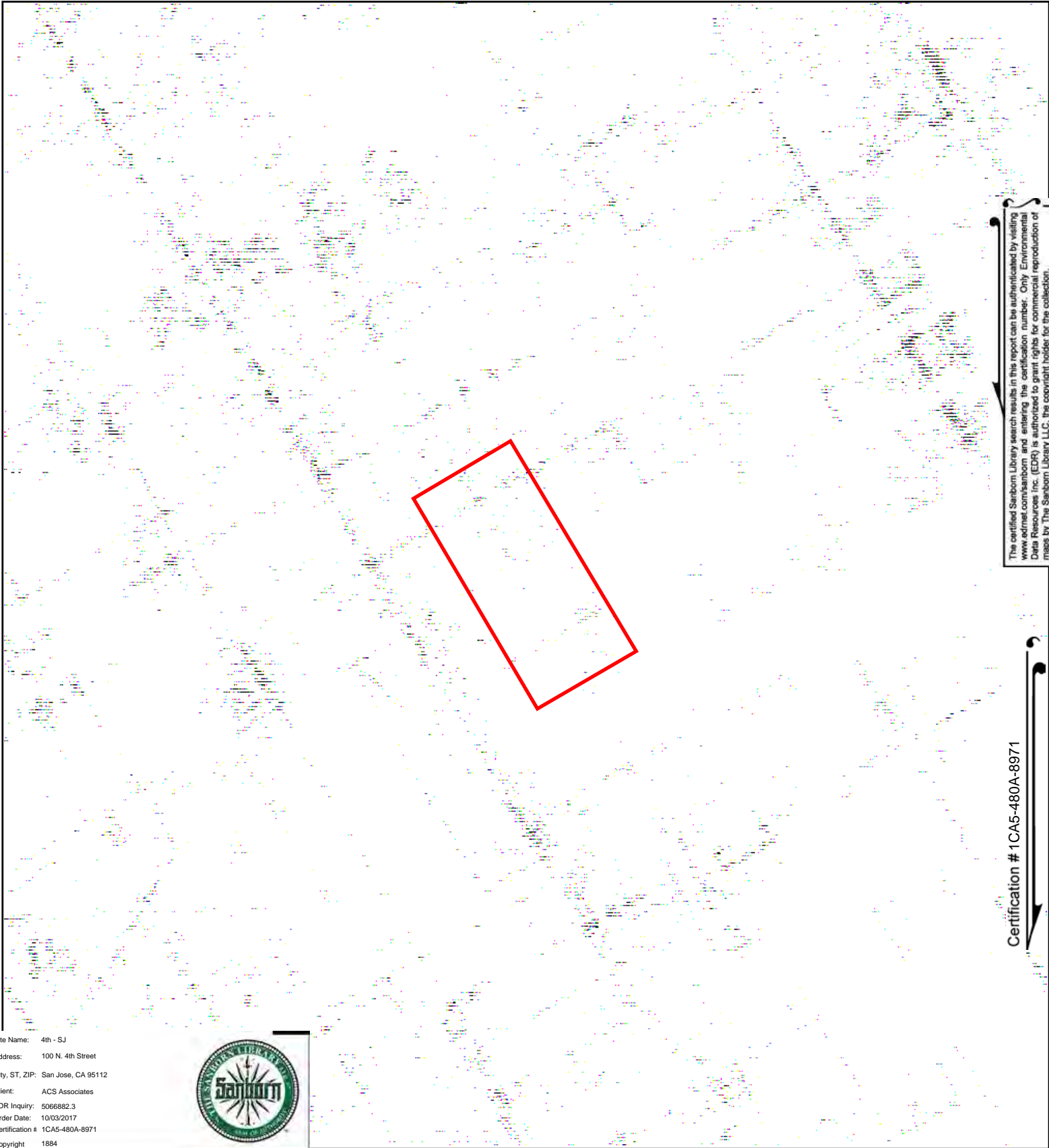


This Certified Sanborn Map combines the following sheets.  
 Outlined areas indicate map sheets within the collection.



Volume 1, Sheet 13  
 Volume 1, Sheet 11  
 Volume 1, Sheet 7  
 Volume 1, Sheet 7





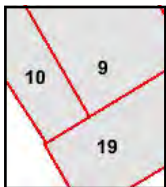

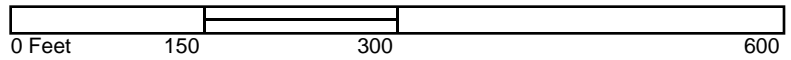
The certified Sanborn Library search results in this report can be authenticated by visiting [www.edrnet.com/sanborn](http://www.edrnet.com/sanborn) and entering the certification number. Only Environmental Data Resources Inc. (EDR) is authorized to grant rights for commercial reproduction of maps by The Sanborn Library LLC, the copyright holder for the collection.

Certification # 1CA5-480A-8971

Site Name: 4th - SJ  
 Address: 100 N. 4th Street  
 City, ST, ZIP: San Jose, CA 95112  
 Client: ACS Associates  
 EDR Inquiry: 5066882.3  
 Order Date: 10/03/2017  
 Certification # 1CA5-480A-8971  
 Copyright 1884



This Certified Sanborn Map combines the following sheets.  
 Outlined areas indicate map sheets within the collection.



Volume 1, Sheet 19  
 Volume 1, Sheet 10  
 Volume 1, Sheet 9



4th - SJ

100 N. 4th Street

San Jose, CA 95112

Inquiry Number: 5066882.4

October 03, 2017

# EDR Historical Topo Map Report

with QuadMatch™



6 Armstrong Road, 4th floor  
Shelton, CT 06484  
Toll Free: 800.352.0050  
[www.edrnet.com](http://www.edrnet.com)

# EDR Historical Topo Map Report

10/03/17

**Site Name:**

4th - SJ  
100 N. 4th Street  
San Jose, CA 95112  
EDR Inquiry # 5066882.4

**Client Name:**

ACS Associates  
Po Box 4258  
Irvine, CA 92616  
Contact: Susan and Chris Huang



EDR Topographic Map Library has been searched by EDR and maps covering the target property location as provided by ACS Associates were identified for the years listed below. EDR's Historical Topo Map Report is designed to assist professionals in evaluating potential liability on a target property resulting from past activities. EDR's Historical Topo Map Report includes a search of a collection of public and private color historical topographic maps, dating back to the late 1800s.

**Search Results:****Coordinates:**

|                 |              |                      |                                |
|-----------------|--------------|----------------------|--------------------------------|
| <b>P.O.#</b>    | NA           | <b>Latitude:</b>     | 37.339448 37° 20' 22" North    |
| <b>Project:</b> | 4th, St John | <b>Longitude:</b>    | -121.888458 -121° 53' 18" West |
|                 |              | <b>UTM Zone:</b>     | Zone 10 North                  |
|                 |              | <b>UTM X Meters:</b> | 598460.90                      |
|                 |              | <b>UTM Y Meters:</b> | 4133108.85                     |
|                 |              | <b>Elevation:</b>    | 84.00' above sea level         |

**Maps Provided:**

|      |      |
|------|------|
| 2012 | 1889 |
| 1980 |      |
| 1973 |      |
| 1968 |      |
| 1961 |      |
| 1953 |      |
| 1899 |      |
| 1897 |      |

**Disclaimer - Copyright and Trademark Notice**

This Report contains certain information obtained from a variety of public and other sources reasonably available to Environmental Data Resources, Inc. It cannot be concluded from this Report that coverage information for the target and surrounding properties does not exist from other sources. NO WARRANTY EXPRESSED OR IMPLIED, IS MADE WHATSOEVER IN CONNECTION WITH THIS REPORT. ENVIRONMENTAL DATA RESOURCES, INC. SPECIFICALLY DISCLAIMS THE MAKING OF ANY SUCH WARRANTIES, INCLUDING WITHOUT LIMITATION, MERCHANTABILITY OR FITNESS FOR A PARTICULAR USE OR PURPOSE. ALL RISK IS ASSUMED BY THE USER. IN NO EVENT SHALL ENVIRONMENTAL DATA RESOURCES, INC. BE LIABLE TO ANYONE, WHETHER ARISING OUT OF ERRORS OR OMISSIONS, NEGLIGENCE, ACCIDENT OR ANY OTHER CAUSE, FOR ANY LOSS OF DAMAGE, INCLUDING, WITHOUT LIMITATION, SPECIAL, INCIDENTAL, CONSEQUENTIAL, OR EXEMPLARY DAMAGES. ANY LIABILITY ON THE PART OF ENVIRONMENTAL DATA RESOURCES, INC. IS STRICTLY LIMITED TO A REFUND OF THE AMOUNT PAID FOR THIS REPORT. Purchaser accepts this Report "AS IS". Any analyses, estimates, ratings, environmental risk levels or risk codes provided in this Report are provided for illustrative purposes only, and are not intended to provide, nor should they be interpreted as providing any facts regarding, or prediction or forecast of, any environmental risk for any property. Only a Phase I Environmental Site Assessment performed by an environmental professional can provide information regarding the environmental risk for any property. Additionally, the information provided in this Report is not to be construed as legal advice.

Copyright 2017 by Environmental Data Resources, Inc. All rights reserved. Reproduction in any media or format, in whole or in part, of any report or map of Environmental Data Resources, Inc., or its affiliates, is prohibited without prior written permission.

EDR and its logos (including Sanborn and Sanborn Map) are trademarks of Environmental Data Resources, Inc. or its affiliates. All other trademarks used herein are the property of their respective owners.

## Topo Sheet Key

This EDR Topo Map Report is based upon the following USGS topographic map sheets.

### 2012 Source Sheets



San Jose West  
2012  
7.5-minute, 24000



San Jose East  
2012  
7.5-minute, 24000

### 1980 Source Sheets



San Jose East  
1980  
7.5-minute, 24000  
Aerial Photo Revised 1978



San Jose West  
1980  
7.5-minute, 24000  
Aerial Photo Revised 1979

### 1973 Source Sheets



San Jose East  
1973  
7.5-minute, 24000  
Aerial Photo Revised 1973



San Jose West  
1973  
7.5-minute, 24000  
Aerial Photo Revised 1973

### 1968 Source Sheets



San Jose East  
1968  
7.5-minute, 24000  
Aerial Photo Revised 1968



San Jose West  
1968  
7.5-minute, 24000  
Aerial Photo Revised 1968

## Topo Sheet Key

This EDR Topo Map Report is based upon the following USGS topographic map sheets.

### 1961 Source Sheets



San Jose East  
1961  
7.5-minute, 24000  
Aerial Photo Revised 1960



San Jose West  
1961  
7.5-minute, 24000  
Aerial Photo Revised 1960

### 1953 Source Sheets



San Jose East  
1953  
7.5-minute, 24000  
Aerial Photo Revised 1948



San Jose West  
1953  
7.5-minute, 24000  
Aerial Photo Revised 1948

### 1899 Source Sheets



San Jose  
1899  
15-minute, 62500

### 1897 Source Sheets



San Jose  
1897  
15-minute, 62500



## ***Topo Sheet Key***

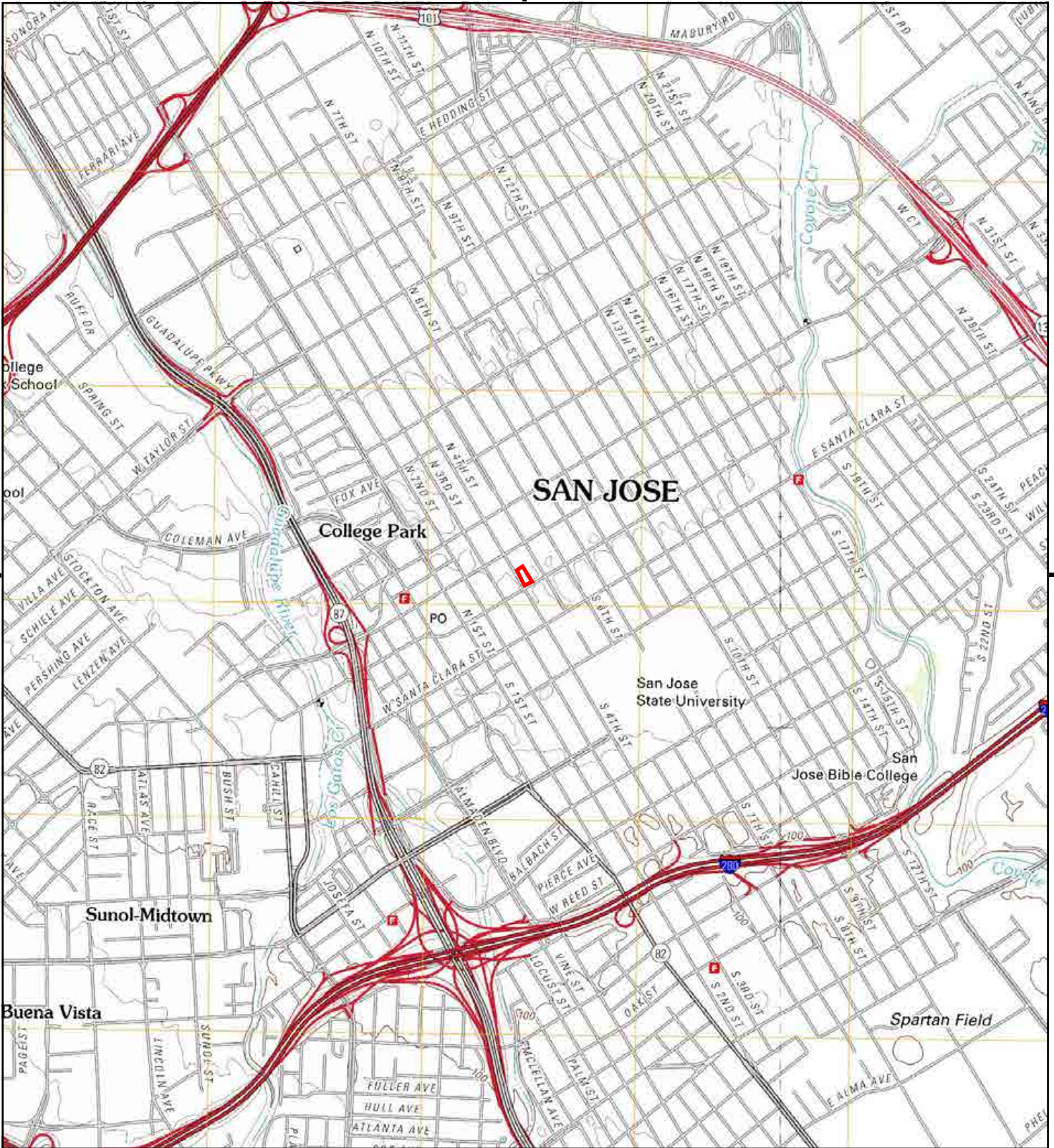
---

This EDR Topo Map Report is based upon the following USGS topographic map sheets.

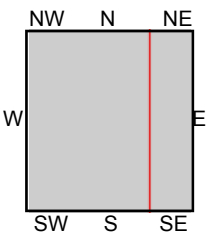
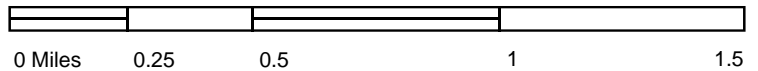
### **1889 Source Sheets**



San Jose  
1889  
15-minute, 62500



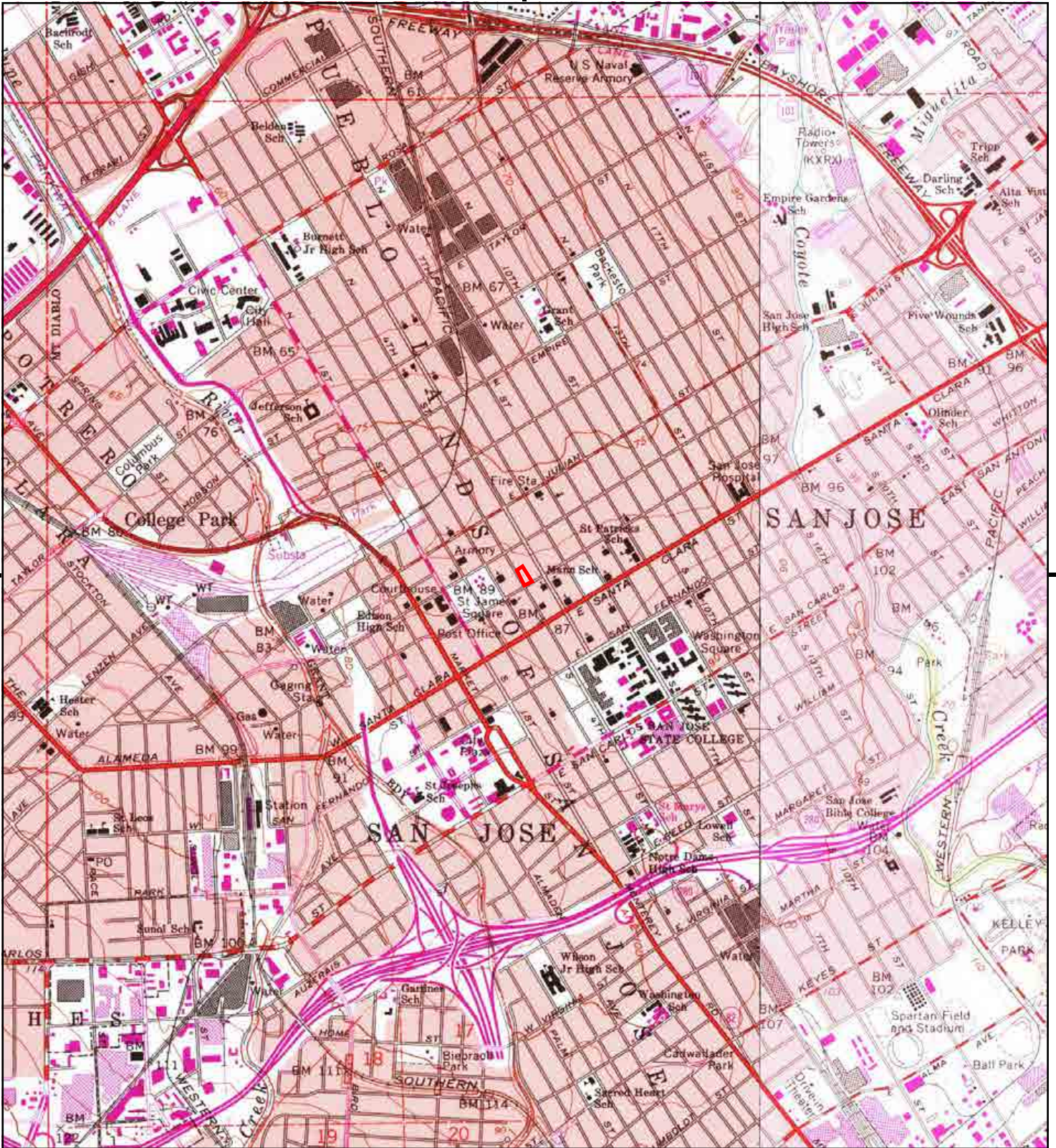
This report includes information from the following map sheet(s).



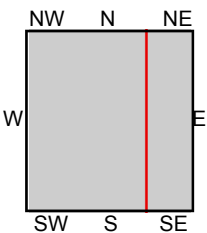
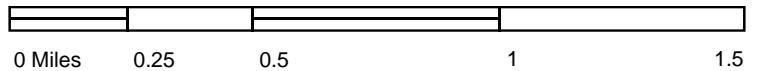
TP, San Jose West, 2012, 7.5-minute  
SE, San Jose East, 2012, 7.5-minute

SITE NAME: 4th - SJ  
ADDRESS: 100 N. 4th Street  
San Jose, CA 95112  
CLIENT: ACS Associates





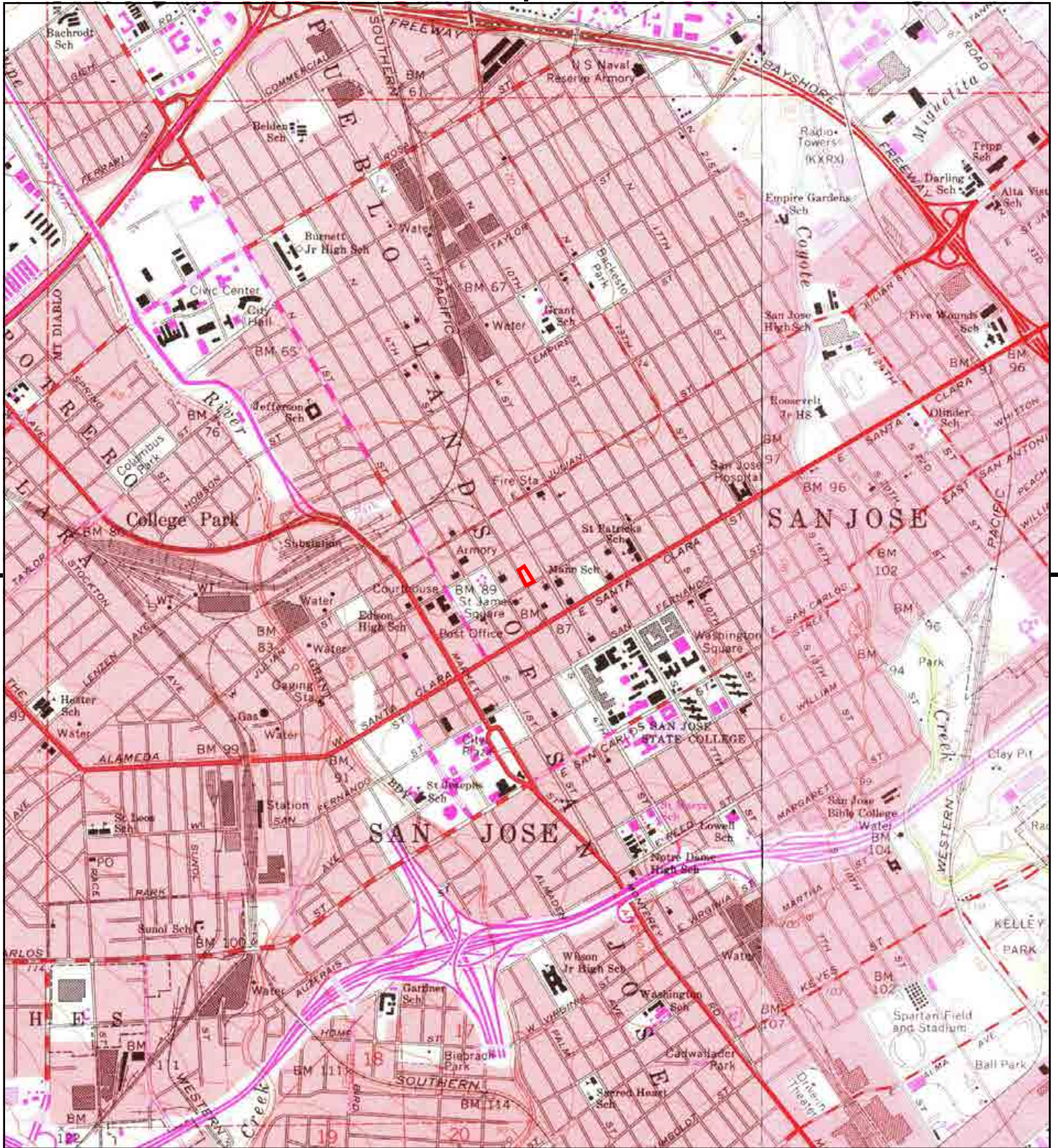
This report includes information from the following map sheet(s).



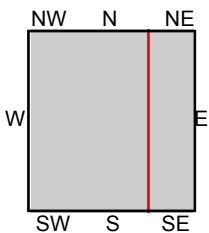
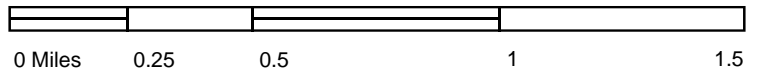
TP, San Jose West, 1980, 7.5-minute  
SE, San Jose East, 1980, 7.5-minute

SITE NAME: 4th - SJ  
ADDRESS: 100 N. 4th Street  
San Jose, CA 95112  
CLIENT: ACS Associates





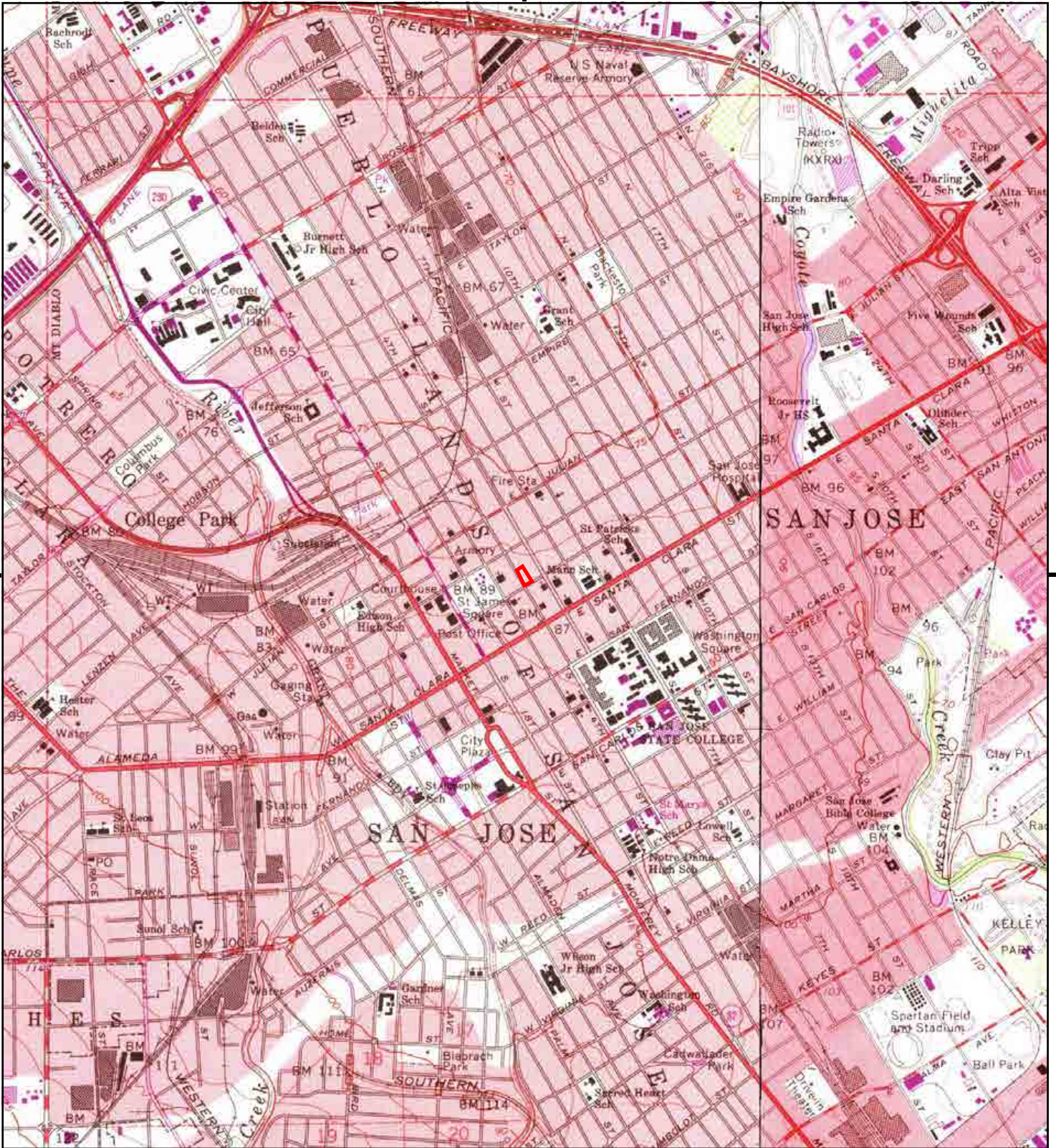
This report includes information from the following map sheet(s).



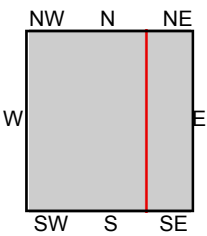
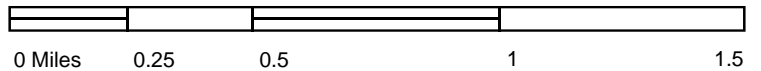
TP, San Jose West, 1973, 7.5-minute  
SE, San Jose East, 1973, 7.5-minute

SITE NAME: 4th - SJ  
ADDRESS: 100 N. 4th Street  
San Jose, CA 95112  
CLIENT: ACS Associates





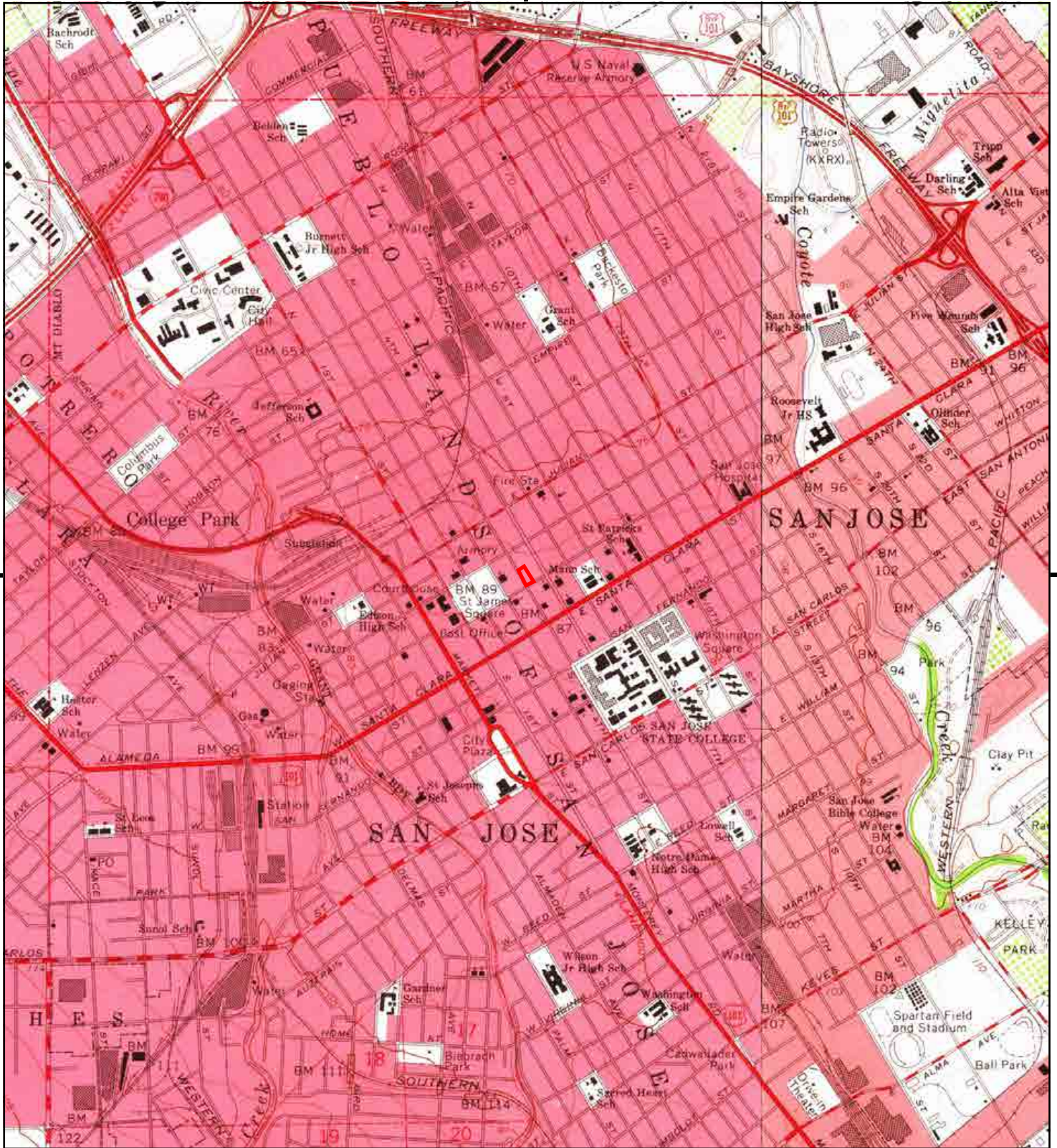
This report includes information from the following map sheet(s).



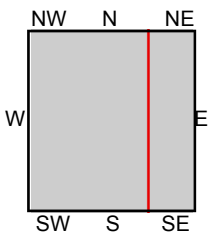
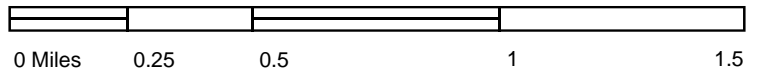
TP, San Jose West, 1968, 7.5-minute  
SE, San Jose East, 1968, 7.5-minute

SITE NAME: 4th - SJ  
ADDRESS: 100 N. 4th Street  
San Jose, CA 95112  
CLIENT: ACS Associates





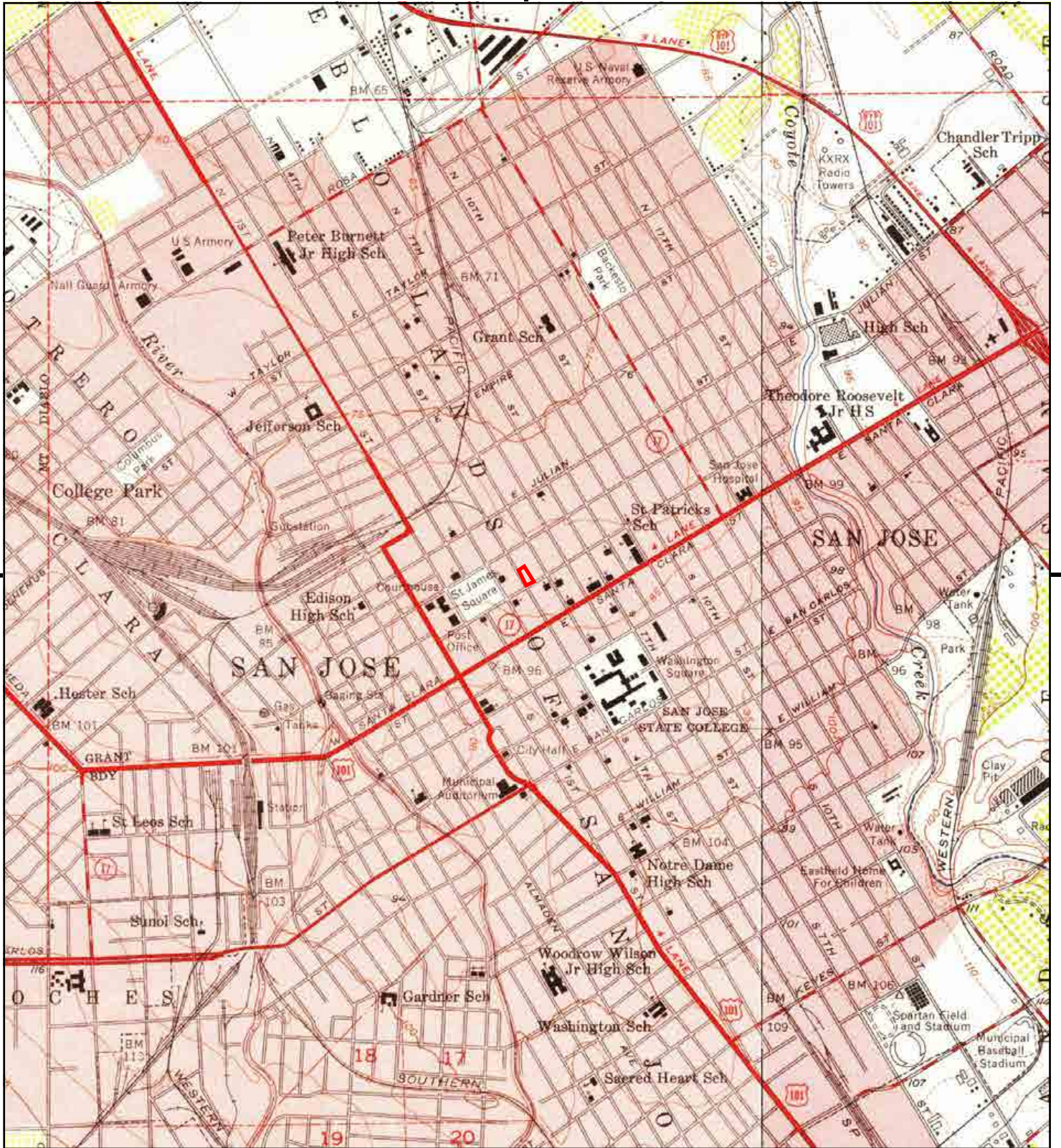
This report includes information from the following map sheet(s).



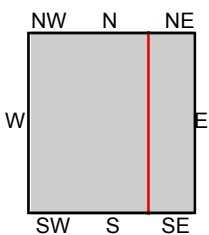
TP, San Jose West, 1961, 7.5-minute  
SE, San Jose East, 1961, 7.5-minute

**SITE NAME:** 4th - SJ  
**ADDRESS:** 100 N. 4th Street  
San Jose, CA 95112  
**CLIENT:** ACS Associates





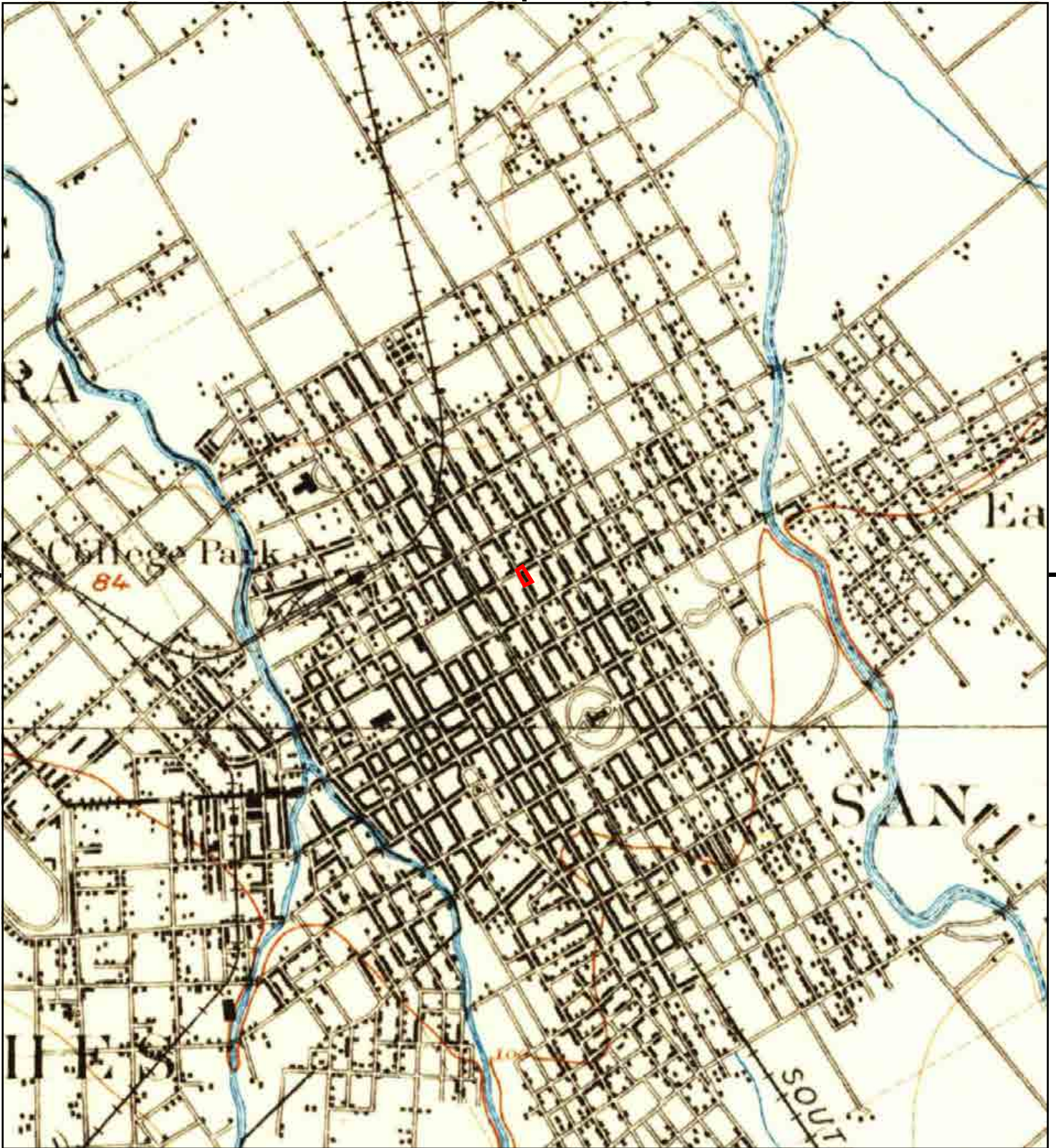
This report includes information from the following map sheet(s).



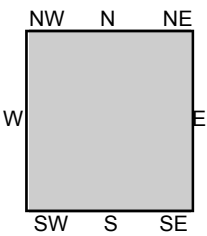
TP, San Jose West, 1953, 7.5-minute  
SE, San Jose East, 1953, 7.5-minute

SITE NAME: 4th - SJ  
ADDRESS: 100 N. 4th Street  
San Jose, CA 95112  
CLIENT: ACS Associates





This report includes information from the following map sheet(s).

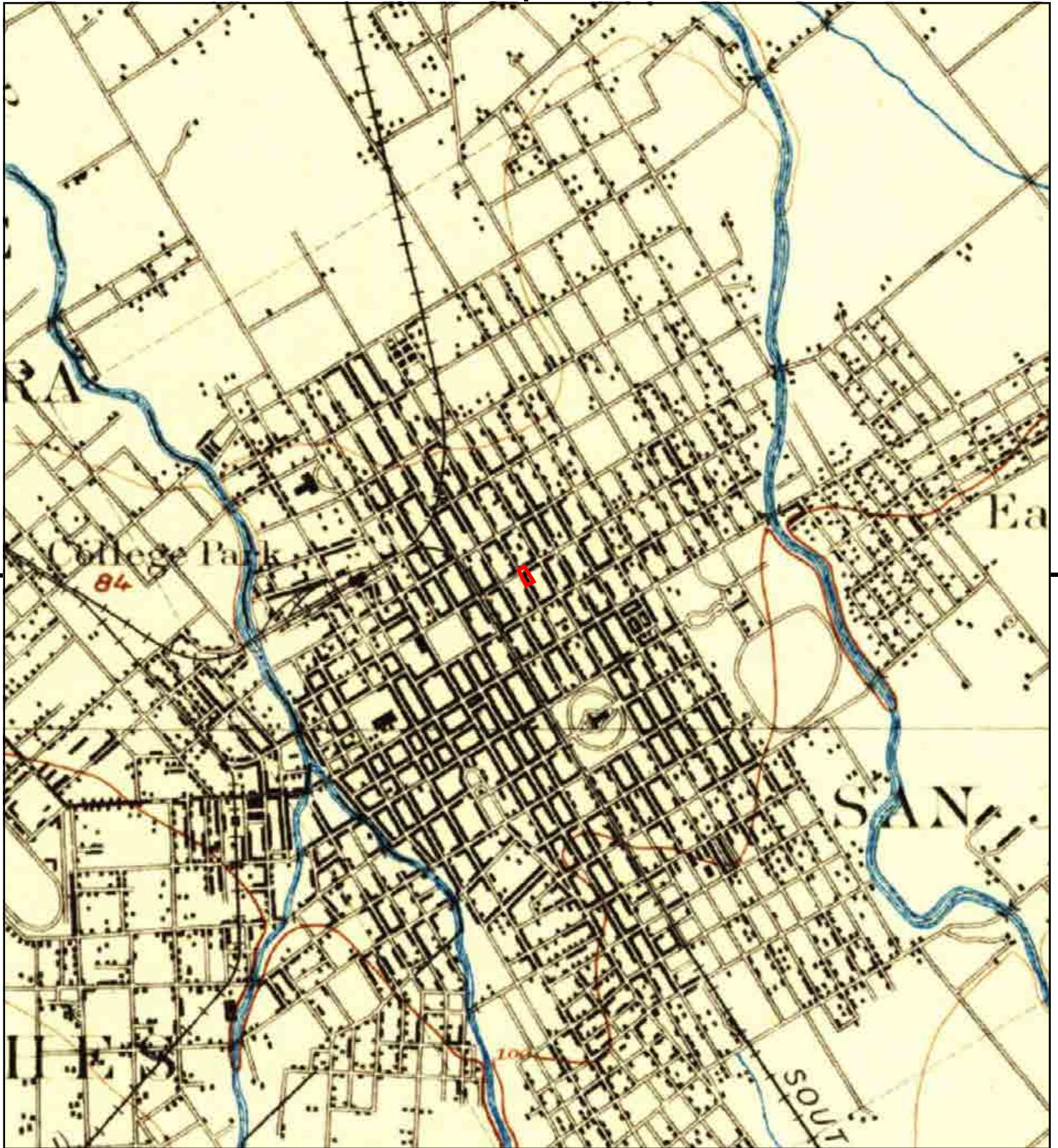


TP, San Jose, 1899, 15-minute

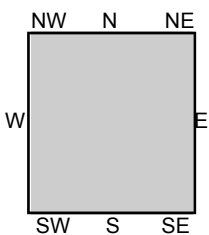
SITE NAME: 4th - SJ  
 ADDRESS: 100 N. 4th Street  
 San Jose, CA 95112  
 CLIENT: ACS Associates







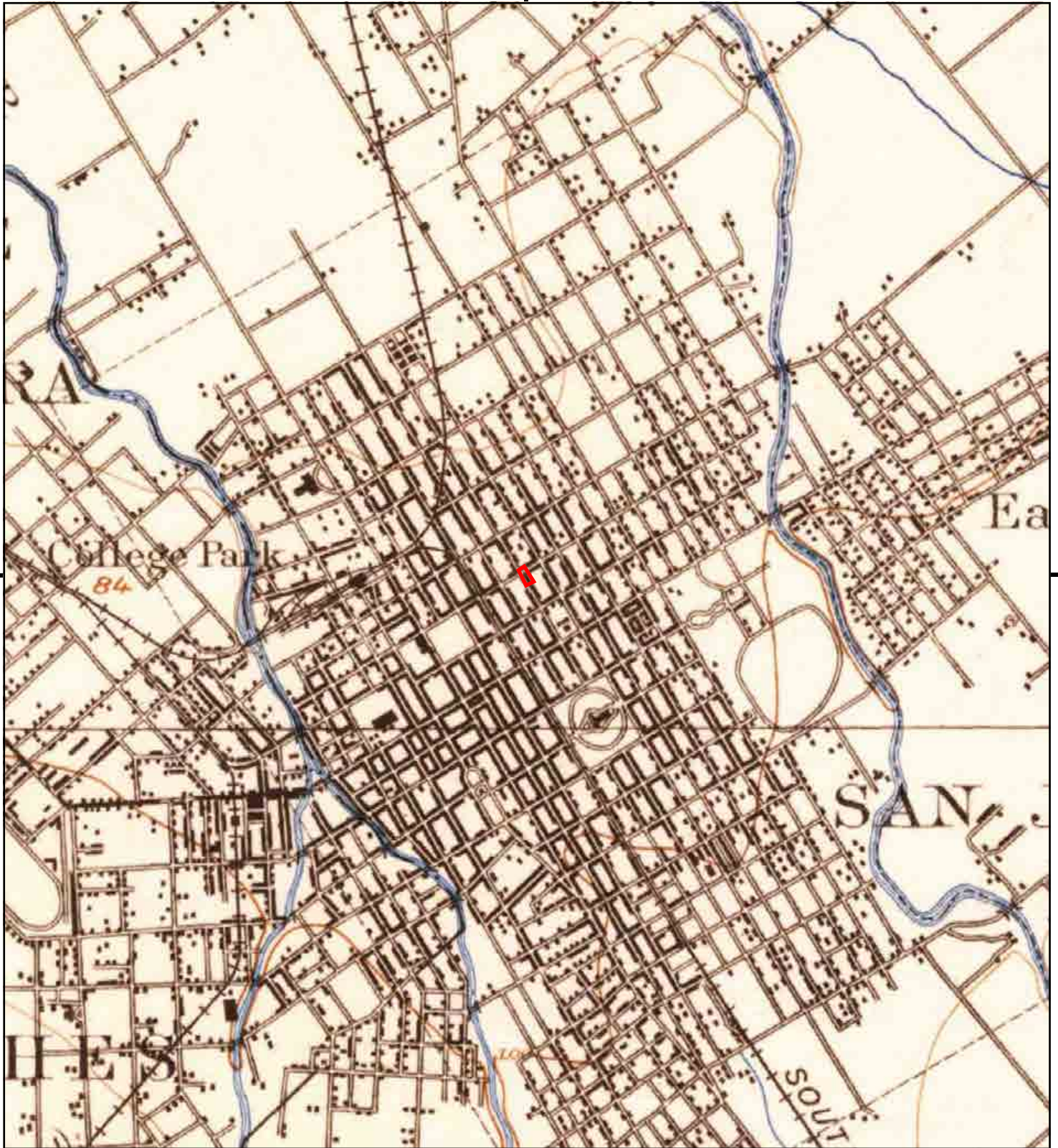
This report includes information from the following map sheet(s).



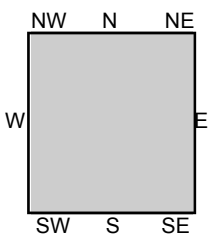
TP, San Jose, 1897, 15-minute

SITE NAME: 4th - SJ  
ADDRESS: 100 N. 4th Street  
San Jose, CA 95112  
CLIENT: ACS Associates






This report includes information from the following map sheet(s).



TP, San Jose, 1889, 15-minute

SITE NAME: 4th - SJ  
ADDRESS: 100 N. 4th Street  
San Jose, CA 95112  
CLIENT: ACS Associates





4th - SJ

100 N. 4th Street

San Jose, CA 95112

Inquiry Number: 5066882.9

October 04, 2017

## The EDR Aerial Photo Decade Package



6 Armstrong Road, 4th floor  
Shelton, CT 06484  
Toll Free: 800.352.0050  
[www.edrnet.com](http://www.edrnet.com)

# EDR Aerial Photo Decade Package

10/04/17

**Site Name:**

4th - SJ  
100 N. 4th Street  
San Jose, CA 95112  
EDR Inquiry # 5066882.9

**Client Name:**

ACS Associates  
Po Box 4258  
Irvine, CA 92616  
Contact: Susan and Chris Huang



Environmental Data Resources, Inc. (EDR) Aerial Photo Decade Package is a screening tool designed to assist environmental professionals in evaluating potential liability on a target property resulting from past activities. EDR's professional researchers provide digitally reproduced historical aerial photographs, and when available, provide one photo per decade.

**Search Results:**

| <b>Year</b> | <b>Scale</b> | <b>Details</b>                  | <b>Source</b> |
|-------------|--------------|---------------------------------|---------------|
| 2012        | 1"=500'      | Flight Year: 2012               | USDA/NAIP     |
| 2010        | 1"=500'      | Flight Year: 2010               | USDA/NAIP     |
| 2009        | 1"=500'      | Flight Year: 2009               | USDA/NAIP     |
| 2006        | 1"=500'      | Flight Year: 2006               | USDA/NAIP     |
| 2005        | 1"=500'      | Flight Year: 2005               | USDA/NAIP     |
| 1998        | 1"=500'      | Flight Date: August 27, 1998    | USDA          |
| 1993        | 1"=500'      | Acquisition Date: June 14, 1993 | USGS/DOQQ     |
| 1982        | 1"=500'      | Flight Date: July 05, 1982      | USDA          |
| 1974        | 1"=500'      | Flight Date: June 06, 1974      | USGS          |
| 1968        | 1"=500'      | Flight Date: June 14, 1968      | USGS          |
| 1963        | 1"=500'      | Flight Date: July 08, 1963      | USGS          |
| 1956        | 1"=500'      | Flight Date: June 09, 1956      | USDA          |
| 1950        | 1"=500'      | Flight Date: April 01, 1950     | USDA          |
| 1948        | 1"=500'      | Flight Date: September 26, 1948 | USDA          |
| 1939        | 1"=500'      | Flight Date: July 31, 1939      | USDA          |

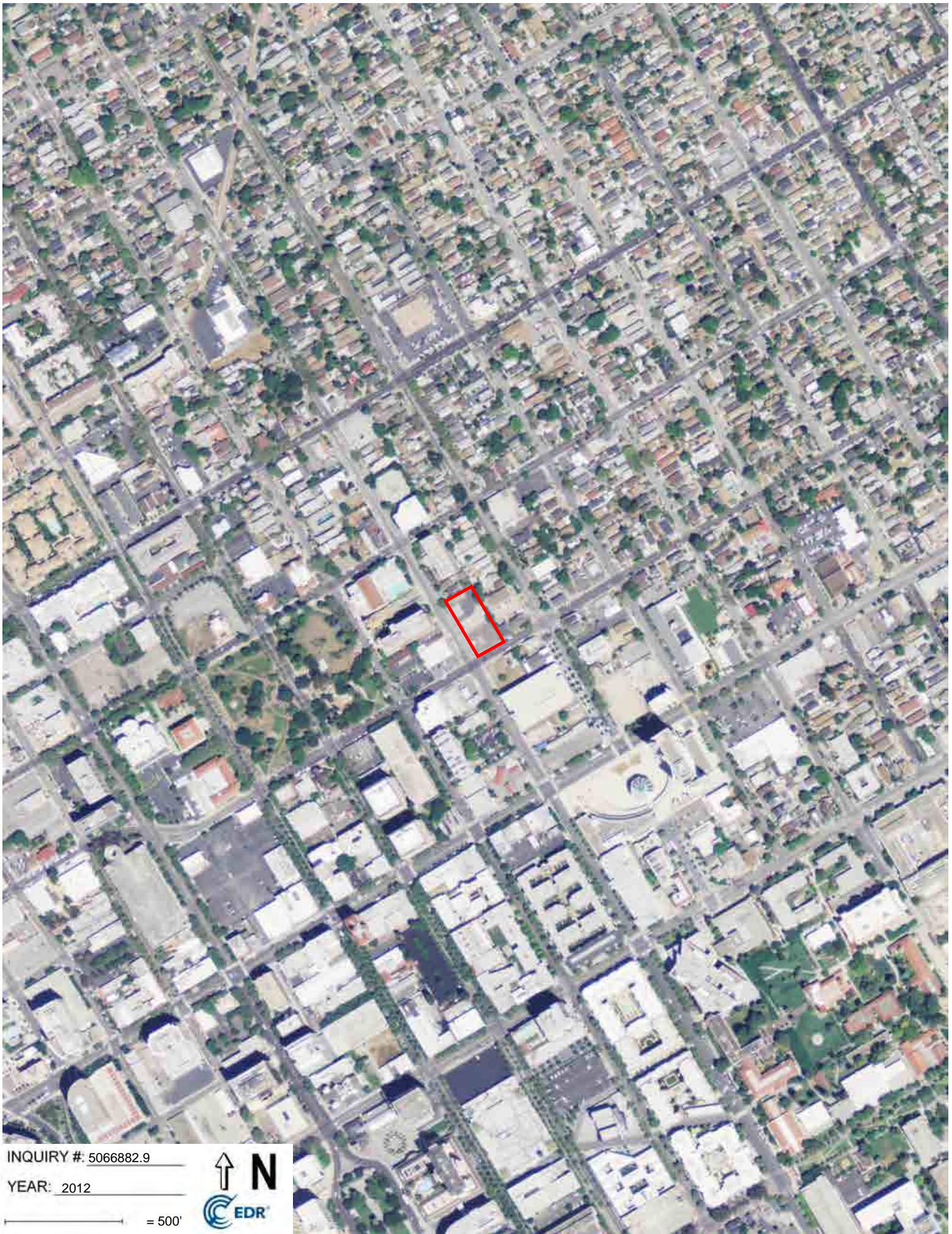
**When delivered electronically by EDR, the aerial photo images included with this report are for ONE TIME USE ONLY. Further reproduction of these aerial photo images is prohibited without permission from EDR. For more information contact your EDR Account Executive.**

**Disclaimer - Copyright and Trademark Notice**

This Report contains certain information obtained from a variety of public and other sources reasonably available to Environmental Data Resources, Inc. It cannot be concluded from this Report that coverage information for the target and surrounding properties does not exist from other sources. NO WARRANTY EXPRESSED OR IMPLIED, IS MADE WHATSOEVER IN CONNECTION WITH THIS REPORT. ENVIRONMENTAL DATA RESOURCES, INC. SPECIFICALLY DISCLAIMS THE MAKING OF ANY SUCH WARRANTIES, INCLUDING WITHOUT LIMITATION, MERCHANTABILITY OR FITNESS FOR A PARTICULAR USE OR PURPOSE. ALL RISK IS ASSUMED BY THE USER. IN NO EVENT SHALL ENVIRONMENTAL DATA RESOURCES, INC. BE LIABLE TO ANYONE, WHETHER ARISING OUT OF ERRORS OR OMISSIONS, NEGLIGENCE, ACCIDENT OR ANY OTHER CAUSE, FOR ANY LOSS OF DAMAGE, INCLUDING, WITHOUT LIMITATION, SPECIAL, INCIDENTAL, CONSEQUENTIAL, OR EXEMPLARY DAMAGES. ANY LIABILITY ON THE PART OF ENVIRONMENTAL DATA RESOURCES, INC. IS STRICTLY LIMITED TO A REFUND OF THE AMOUNT PAID FOR THIS REPORT. Purchaser accepts this Report "AS IS". Any analyses, estimates, ratings, environmental risk levels or risk codes provided in this Report are provided for illustrative purposes only, and are not intended to provide, nor should they be interpreted as providing any facts regarding, or prediction or forecast of, any environmental risk for any property. Only a Phase I Environmental Site Assessment performed by an environmental professional can provide information regarding the environmental risk for any property. Additionally, the information provided in this Report is not to be construed as legal advice.

Copyright 2017 by Environmental Data Resources, Inc. All rights reserved. Reproduction in any media or format, in whole or in part, of any report or map of Environmental Data Resources, Inc., or its affiliates, is prohibited without prior written permission.

EDR and its logos (including Sanborn and Sanborn Map) are trademarks of Environmental Data Resources, Inc. or its affiliates. All other trademarks used herein are the property of their respective owners.




INQUIRY #: 5066882.9

YEAR: 2012

— = 500'



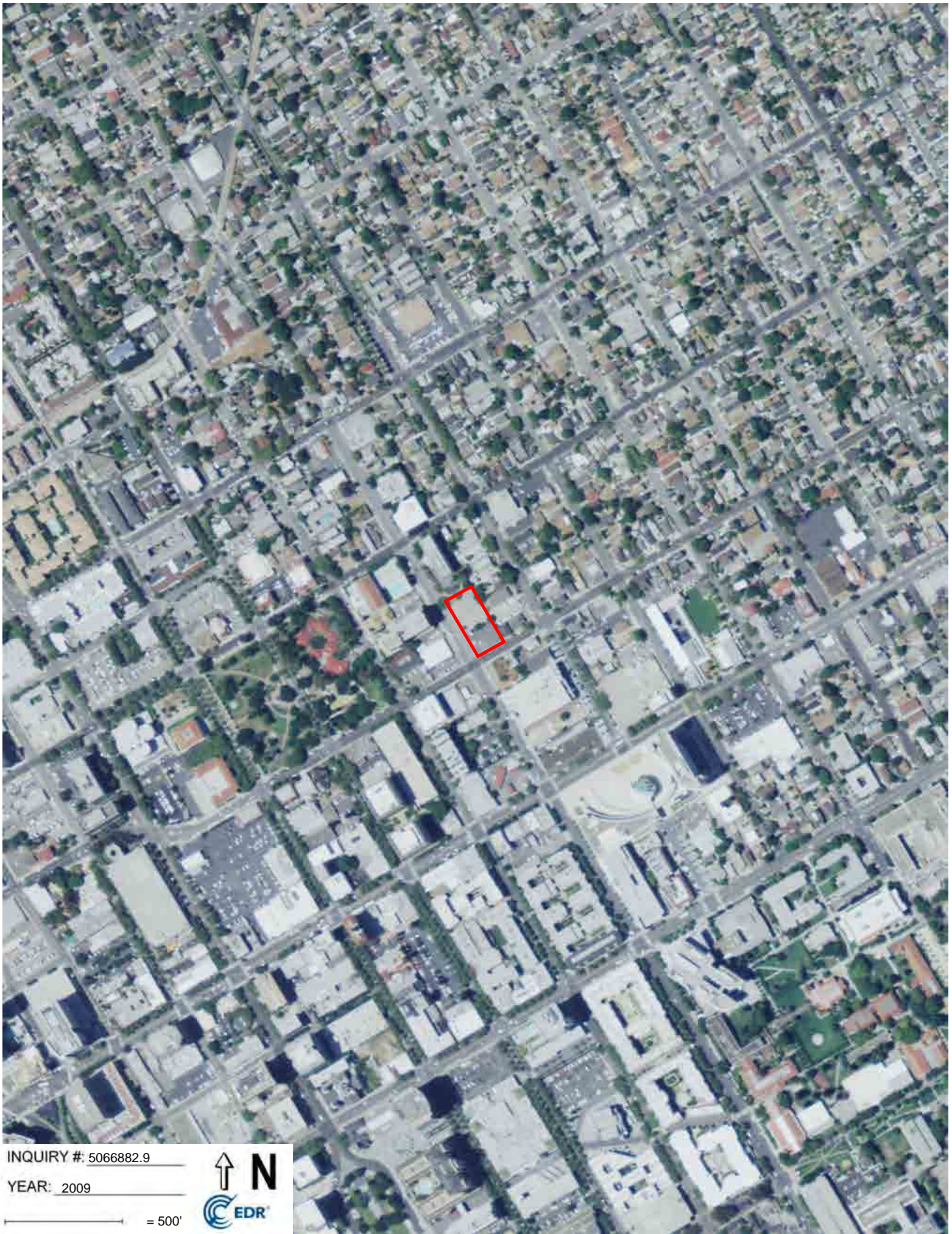


INQUIRY #: 5066882.9

YEAR: 2010

— = 500'






INQUIRY #: 5066882.9

YEAR: 2009

— = 500'






INQUIRY #: 5066882.9

YEAR: 2006

— = 500'







INQUIRY #: 5066882.9

YEAR: 2005

— = 500'





INQUIRY #: 5066882.9

YEAR: 1998

— = 500'





INQUIRY #: 5066882.9

YEAR: 1993

— = 500'






INQUIRY #: 5066882.9

YEAR: 1982

— = 500'





INQUIRY #: 5066882.9

YEAR: 1974

— = 500'





INQUIRY #: 5066882.9

YEAR: 1968

— = 500'





INQUIRY #: 5066882.9

YEAR: 1963

— = 500'





INQUIRY #: 5066882.9

YEAR: 1956

— = 500'








INQUIRY #: 5066882.9

YEAR: 1950

— = 500'





INQUIRY #: 5066882.9

YEAR: 1948

— = 500'





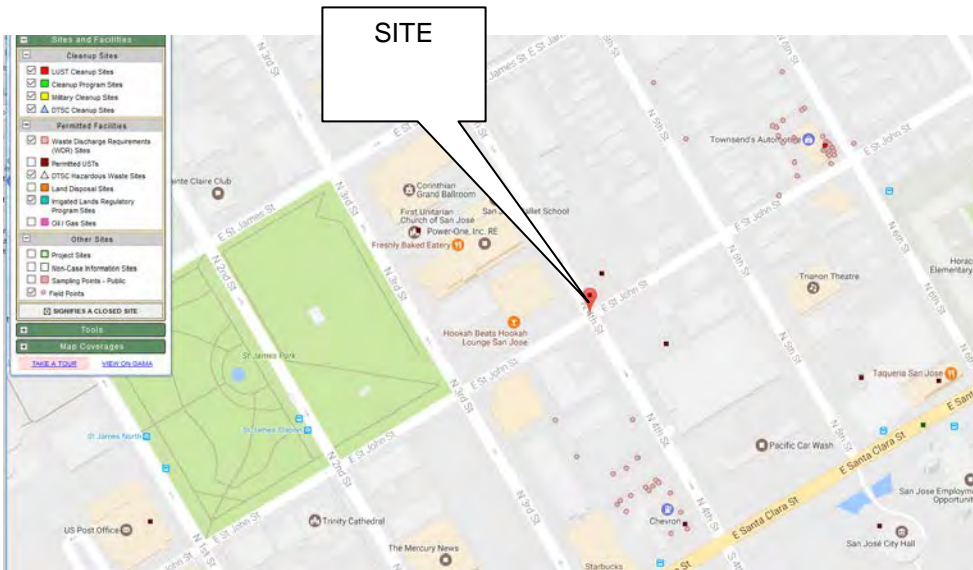
INQUIRY #: 5066882.9

YEAR: 1939

— = 500'



**ENCLOSURE IV — GROUND WATER DATA**



**Map Showing Active and Closed Leaking Underground Fuel Tanks (LUFT), and Other Cases near the SITE**  
 Project: 100, 120, 146, and 152, N. 4th Street, San Jose, CA 95112

Depth to Water Info

147 E. SANTA CLARA STREE  
SAN JOSE, CA 95113

PZ -1

Piezometer

13.84 ft.

This well is 0.5 miles south of the SITE

**Depth to ground water information for the SITE and its vicinity**  
Project: 100, 120, 146, and 152, N. 4th Street, San Jose, CA 95112

## ENCLOSURE V – QUALIFICATION

Dr. Chris (Chi-I) Huang is a Registered Professional Geologist in the State of California and in the State of Arizona, a Registered Environmental Manager in the State of Nevada.

His qualifications include the following certificates with State of California: OSHA 29 CFR 1910.120 (Hazardous Waste) Certificate; EPA lead Inspection Certificate; EPA Radon Technology for Mitigators Certificate; Caltrans Storm Water Pollution Prevention Plan (SWPPP) Certificate.

He is a founder of ACS Associates, a consulting firm in California that manage nation-wide projects for environmental assessment, investigation, remediation and environmental impact reports (EIR).

His duties includes proposals writing for private and government contracts including soil vacuum extraction systems, underground storage tanks removal; marketing, client contacts and regulatory agency interfaces; water quality and flow modeling, compliance; litigation support and expert witness.

Dr. Huang earned a Ph.D. degree in Geochemistry; a M.S. degree and a B.S. degree.