



# AEI Consultants

## Environmental & Engineering Services

June 6, 2017

### **PHASE I ENVIRONMENTAL SITE ASSESSMENT**

#### **Property Identification:**

237 - 253 Race Street and 216 - 260 Grand Avenue  
San Jose, Santa Clara County, California 95126

AEI Project No. 365735

#### **Prepared For:**

Core Affordable Housing, LLC  
470 South Market Street  
San Jose, California 95113

#### **Prepared By:**

AEI Consultants  
2500 Camino Diablo, Suite 100  
Walnut Creek, California 94597  
(925) 746-6000

Environmental &  
Engineering Due  
Diligence

Site Investigation &  
Remediation

Energy Performance  
& Benchmarking

Industrial Hygiene

Construction  
Consulting

Construction,  
Site Stabilization &  
Stormwater Services

Zoning Analysis  
Reports & ALTA  
Surveys

National Presence  
Regional Focus  
Local Solutions



# AEI Consultants

Environmental & Engineering Services

June 6, 2017

Core Affordable Housing, LLC  
470 South Market Street  
San Jose, California 95113

**Subject: PHASE I ENVIRONMENTAL SITE ASSESSMENT**

237 - 253 Race Street and 216 - 260 Grand Avenue, San Jose, California 95126  
AEI Project No. 365735

Dear Paul Ring:

AEI Consultants is pleased to provide the Phase I Environmental Site Assessment (Phase I ESA) report of the above referenced address. This assessment was authorized and performed in accordance with the scope of services outlined in the proposal and the scope and limitations of ASTM Standard Practice E1527-13, and the Environmental Protection Agency Standards and Practices for All Appropriate Inquiries (40 CFR Part 312).

We appreciate the opportunity to provide services to you. If you have any questions concerning this report, or if we may assist you in any other matter, please contact me at (925) 285-8286 or [pmcintyre@aeiconsultants.com](mailto:pmcintyre@aeiconsultants.com).

Sincerely,

Peter McIntyre, PG  
AEI Consultants

## PROJECT SUMMARY

**237 - 253 Race Street and 216 - 260 Grand Avenue, San Jose, Santa Clara County,  
California 95126**

Report Section		No Further Action	REC	CREC	HREC	Other Environmental Considerations	Recommended Action
2.1	Site Location and Description	✓					
2.2	Site and Vicinity Characteristics	✓					
3.1	Historical Summary	✓					
4.0	Regulatory Agency Records Review		✓				Subsurface investigation
5.0	Regulatory Database Records Review	✓					
5.2	Vapor Migration					✓	
6.3	Previous Reports and Other Provided Documentation					✓	
7.1	Subject Property Reconnaissance Findings	✓					
7.2	Adjacent Property Reconnaissance Findings	✓					
8.1	Asbestos-Containing Building Materials					✓	Survey
8.2	Lead-Based Paint					✓	Survey
8.3	Radon	✓					
8.4	Drinking Water Sources and Lead in Drinking Water	✓					
8.5	Mold/Indoor Air Quality Issues	✓					

# TABLE OF CONTENTS

---

<b>LIST OF COMMONLY USED ACRONYMS</b> .....	<b>5</b>
<b>EXECUTIVE SUMMARY</b> .....	<b>7</b>
Property Description .....	7
Findings .....	9
Conclusions, Opinions, and Recommendations .....	11
<b>1.0 INTRODUCTION</b> .....	<b>12</b>
1.1 Scope of Work .....	12
1.2 Additional Services .....	12
1.3 Significant Assumptions .....	12
1.4 Limitations .....	13
1.5 Limiting Conditions/Deviations .....	14
1.6 Data Gaps and Data Failure .....	14
1.7 Reliance .....	15
<b>2.0 SITE AND VICINITY DESCRIPTION</b> .....	<b>16</b>
2.1 Site Location and Description .....	16
2.2 Site and Vicinity Characteristics .....	17
2.3 Physical Setting .....	17
<b>3.0 HISTORICAL REVIEW OF SITE AND VICINITY</b> .....	<b>19</b>
3.1 Historical Summary .....	19
3.2 Aerial Photographs .....	19
3.3 Sanborn Fire Insurance Maps .....	20
3.4 City Directories .....	21
3.5 Historical Topographic Maps .....	25
3.6 Chain of Title .....	25
<b>4.0 REGULATORY AGENCY RECORDS REVIEW</b> .....	<b>26</b>
4.1 Local Environmental Health Department and/or State Environmental Agency .....	26
4.2 Fire Department .....	26
4.3 Building Department .....	29
4.4 Planning Department .....	29
4.5 County Assessor Office .....	30
4.6 Oil and Gas Wells/Pipelines .....	30
4.7 Other Agencies Searched .....	30
4.8 State Environmental Superliens and Property Transfer Laws .....	31
<b>5.0 REGULATORY DATABASE RECORDS REVIEW</b> .....	<b>32</b>
5.1 Records Summary .....	32
5.2 Vapor Migration .....	34
<b>6.0 INTERVIEWS AND USER PROVIDED INFORMATION</b> .....	<b>35</b>
6.1 Interviews .....	35
6.2 User Provided Information .....	35
6.3 Previous Reports and Other Provided Documentation .....	36
<b>7.0 SITE RECONNAISSANCE</b> .....	<b>40</b>
7.1 Subject Property Reconnaissance Findings .....	40
7.2 Adjacent Property Reconnaissance Findings .....	42
<b>8.0 OTHER ENVIRONMENTAL CONSIDERATIONS</b> .....	<b>44</b>
8.1 Asbestos-Containing Building Materials .....	44
8.2 Lead-Based Paint .....	45



8.3 Radon . . . . .	46
8.4 Drinking Water Sources and Lead in Drinking Water . . . . .	46
8.5 Mold/Indoor Air Quality Issues . . . . .	46
<b>9.0 SIGNATURE OF ENVIRONMENTAL PROFESSIONALS . . . . .</b>	<b>48</b>
<b>10.0 REFERENCES . . . . .</b>	<b>49</b>

## **TABLE OF APPENDICES**

---

APPENDIX A: FIGURES  
APPENDIX B: PROPERTY PHOTOGRAPHS  
APPENDIX C: REGULATORY DATABASE  
APPENDIX D: HISTORICAL SOURCES  
APPENDIX E: REGULATORY AGENCY RECORDS  
APPENDIX F: PREVIOUS REPORTS  
APPENDIX G: QUALIFICATIONS

## LIST OF COMMONLY USED ACRONYMS

AST	Aboveground Storage Tank
AUL	Activity and Use Limitation
APCD	Air Pollution Control District
AHERA	Asbestos Hazard Emergency Response Act
AQMD	Air Quality Management District
ACM	Asbestos-Containing Material
APN	Assessor's Parcel Number
bgs	Below Ground Surface
BTEX	Benzene, Toluene, Ethylbenzene, and Xylenes
COC	Contaminant of Concern
CERCLA	Comprehensive Environmental Response Compensation and Liability Act
CERCLIS	Comprehensive Environmental Response Compensation and Liability Information System
CREC	Controlled Recognized Environmental Condition
EPA	Environmental Protection Agency
ESA	Environmental Site Assessment
HAZNET	Facility and Manifest Data
GPR	Ground-Penetrating Radar
HWS	Hazardous Waste Site
HVAC	Heating, Ventilation and Air Conditioning
HREC	Historical Recognized Environmental Condition
LLP	Landowner Liability Protection
LQG	Large Quantity Generator
LBP	Lead-Based Paint
LCP	Lead Containing Paint
LUST	Leaking Underground Storage Tank
MCL	Maximum Contaminant Level
MTBE	Methyl Tertiary Butyl Ether
µg/L	Micrograms per Liter
mg/kg	Milligrams per Kilogram
mg/L	Milligrams per Liter
NESHAP	National Emission Standards for Hazardous Air Pollutants
NPL	National Priorities List
NFA	No Further Action
ND	None Detected
NOV	Notice of Violation
NTC	Notice to Comply
O&M	Operations and Maintenance
OSHA	Occupational Safety and Health Administration
ppb	Parts per Billion
ppm	Parts per Million
PCE	Perchloroethylene, Tetrachloroethylene, Tetrachloroethene, PERC
PTO	Permit to Operate
pCi/L	PicoCuries per Liter
PCB	Polychlorinated Biphenyl
REC	Recognized Environmental Condition
RCRA	Resource Conservation and Recovery Act
RP	Responsible Party
SDS	Safety Data Sheet
SEMS	Superfund Enterprise Management System
SVOC	Semi-Volatile Organic Compound
SQG	Small Quantity Generator
SLIC	Spills, Leaks, Investigation, and Cleanup
TPH	Total Petroleum Hydrocarbons
TPHd	Total Petroleum Hydrocarbons (diesel range)
TPHg	Total Petroleum Hydrocarbons (gasoline range)
TPHo	Total Petroleum Hydrocarbons (oil range)
TRPH	Total Recoverable Petroleum Hydrocarbons
TCE	Trichloroethylene, Trichloroethene

UST	Underground Storage Tank
USDA	United States Department of Agriculture
USGS	United States Geological Survey
VOC	Volatile Organic Compound

## EXECUTIVE SUMMARY

AEI Consultants (AEI) was retained by Core Affordable Housing, LLC to conduct a Phase I ESA in conformance with the proposal and the scope and limitations of ASTM Standard Practice E1527-13 and the EPA Standards and Practices for All Appropriate Inquiries (40 CFR Part 312) for the property located at 237 - 253 Race Street and 216 - 260 Grand Avenue, San Jose, Santa Clara County, California. Any exceptions to, or deletions from, this practice are described in Sections 1.4, 1.5, and 1.6 of this report.

### PROPERTY DESCRIPTION

<b>PROPERTY INFORMATION</b>	
<b>Street Addresses</b>	237 - 253 Race Street and 216 - 260 Grand Avenue
<b>City</b>	San Jose
<b>State</b>	California
<b>Location</b>	Bordered by Race Street to the east and Grand Avenue to the west
<b>Vicinity Characteristics</b>	Commercial, residential
<b>Approximate Site Acreage</b>	2.4 acres
<b>Property Type</b>	Commercial, residential
<b>Subject Property Uses</b>	Office, barber shop, and residences
<b>Assessor Parcel Numbers</b>	261-42-007, 261-42-008, 261-42-011, 261-42-058, 261-42-069, 261-42-070, 261-42-071, 261-42-072, and 261-42-079
<b>SITE AND BUILDING INFORMATION</b>	
<b>Number of Buildings</b>	Ten
<b>Years of Construction</b>	237 Race Street: 1966 - 1968 243 Race Street: Pre-1915 245 Race Street: 1948 - 1950 253 Race Street/230 Grand Avenue: 1950 - 1956 216 Grand Avenue: Pre-1915 246 Grand Avenue: 1915 - 1935 250 Grand Avenue: 1915 - 1939 260 Grand Avenue: 1915 - 1939
<b>Number of Floors/Stories</b>	237 Race Street: Two 243 Race Street: One 245 Race Street: One 253 Race Street/230 Grand Avenue: Two 216 Grand Avenue: One 246 Grand Avenue: One 250 Grand Avenue: One 260 Grand Avenue: One
<b>Basement or Subgrade Areas</b>	None identified
<b>Building Descriptions</b>	One two-story office building with no subgrade areas; one two-story commercial building with no subgrade areas; one single-story commercial building with no subgrade areas; and seven single-story residences with no subgrade areas
<b>Building Occupants</b>	Unity Care Group, Phil's Barber Shop, DG Global, and residential tenants
<b>Additional Improvements</b>	Detached garages, storage sheds, parking, and landscaping

<b>Current On-site Operations</b>	Administrative activities, cosmetic services, warehousing, and residential activities
<b>Current Use of Hazardous Substances</b>	None identified
<b>UTILITY PROVIDER INFORMATION</b>	
<b>Natural Gas Provider</b>	Pacific Gas & Electric
<b>Electricity Provider</b>	Pacific Gas & Electric
<b>Potable Water Provider or Source</b>	San Jose Water Company
<b>Sewage Disposal Provider or Treatment System</b>	City of San Jose
<b>REGULATORY INFORMATION</b>	
<b>Regulatory Database Listings</b>	None identified
<b>Institutional Controls</b>	None identified
<b>Engineering Controls</b>	None identified
<b>Environmental Liens</b>	None identified

Based on a review of historical sources, the subject property has been developed with commercial buildings and several residences since at least 1915. The residential/commercial building at 243 Race Street and the residence at 216 Grand Avenue were constructed prior to 1915; the residence at 246 Grand Avenue was constructed between 1915 and 1935; the residences at 250 and 260 Grand Avenue were constructed between 1915 and 1939; the residence at 245 Race Street was constructed between 1948 and 1950; the commercial building at 253 Race Street/230 Grand Avenue was constructed between 1950 and 1956; and the commercial building at 237 Race Street was constructed between 1966 and 1968.

The immediately surrounding properties consist of the following:

<b>Direction from Site</b>	<b>Tenant/Use (Address)</b>	<b>Regulatory Database Listing(s)</b>
<b>North</b>	Residences (212 Grand Avenue, 1120 & 1144 Park Avenue, and 209 Race Street) Vacant building (1108 Park Avenue)	1108 Park Avenue - RCRA-SQG, Environmental Data Resources (EDR) Historical Cleaners (twice)
<b>East</b>	Race Street, followed by: Habana Cuba Restaurant (238 - 244 Race Street) Residence (246 Race Street) Apollo Electric (248 Race Street) Holiday Health Spa (250 Race Street) La Fashion Hair & Nails (252 Race Street) Parking lot (254 - 256 Race Street) Residence (258 Race Street)	None identified
<b>South</b>	Taqueria Eduardo (255 Race Street) JJ Nail Care (259 - 261 Race Street) Residence (270 Grand Avenue)	None identified
<b>West</b>	Grand Avenue, followed by: Residences (273 - 275 Grand Avenue) Parking lot (253 Grand Avenue) Robert Ruelas Hauling (235 - 247 Grand Avenue) Eye Medical Clinic (220 Meridian Avenue)	None identified

Direction from Site	Tenant/Use (Address)	Regulatory Database Listing(s)
<b>Northwest</b>	Grand Avenue, followed by: Residences (1144 Park Avenue)	None identified

If the surrounding properties are listed in the regulatory database, please refer to Section 5.1 for discussion.

Based groundwater monitoring data for the site at 1295 West San Carlos Street (located approximately 220 feet southeast of the subject property) obtained from the State Water Resources Control Board's GeoTracker website, groundwater beneath the subject property is inferred to flow to the north and is presumed to be present at an estimated depth of 30 to 35 feet bgs.

## FINDINGS

Recognized Environmental Condition (REC) is defined by the ASTM Standard Practice E1527-13 as the presence or likely presence of any hazardous substances or petroleum products in, on, or at a property: (1) due to release to the environment; (2) under conditions indicative of a release to the environment; or (3) under conditions that pose a material threat of a future release to the environment.

- According to files with the San Jose Fire Department, the subject property building at 253 Race Street/230 Grand Avenue was previously equipped with a 5,000-gallon gasoline UST which was installed in 1975. The tank was installed to the northwest of Building 230. Additionally, a permit to remove a 1,000-gallon gasoline UST was submitted to the SJFD in 1984. The location of the UST was not provided in the permit application. A note on the closure plan indicates that the tank was filled with concrete instead of being excavated and removed. Several subsurface investigations have been performed on the subject property since 1998 (refer to Section 6.3); however, none of the subsurface investigations appear to have been performed in the area of the gasoline UST installed in 1975. Based on the lack of sampling data, a release from the tanks cannot be ruled out and the subject property USTs represents a REC.

Controlled Recognized Environmental Condition (CREC) is defined by the ASTM Standard Practice E1527-13 as a past release of hazardous substances or petroleum products that has been addressed to the satisfaction of the applicable regulatory authority, with hazardous substances or petroleum products allowed to remain in place subject to the implementation of required controls.

- AEI did not identify evidence of CRECs during the course of this assessment.

Historical Recognized Environmental Condition (HREC) is defined by the ASTM Standard Practice E1527-13 as a past release of any hazardous substances or petroleum products that has occurred in connection with the property and has been addressed to the satisfaction of the applicable regulatory authority or meeting unrestricted use criteria established by a regulatory authority, without subjecting the property to any required controls.

- AEI did not identify evidence of HRECs during the course of this assessment.

Other Environmental Considerations warrant discussion, but do not qualify as RECs as defined by the ASTM Standard Practice E1527-13. These include, but are not limited to, de minimis conditions and/or environmental considerations such as the presence of ACMs, LBP, radon, mold, and lead in drinking water, which can affect the liabilities and financial obligations of the client, the health and safety of site occupants, and the value and marketability of the subject property.

- Several subsurface investigations have been performed on the subject property since 1998 to investigate petroleum hydrocarbons, organochlorine pesticides (OCPs) in subject property soils, and a dry cleaning facility previously located adjacent to the subject property. Results of the most recent investigation (2017) indicate that elevated concentrations of hydrocarbons and certain metals are discontinuously present throughout the shallow soils. These concentrations and distribution suggest irregular and localized impacts by petroleum, metals, and to a lesser extent pesticides. AEI understands that the development under consideration would necessitate removal of up to approximately 10 feet vertically of soils. Based on this, it is expected that the identified shallow soil impacts would be removed. Additionally, results of the addition testing confirm that a release of PCE, likely from the dry-cleaning facility, has occurred; however, the impacts to the subject property appear minimal. Although sampling the area of the 235-237 building was planned, access was not granted and, as such, the building footprint remains a data gap. The presence of PCE in soil gas appears to be limited and should not preclude development of the Site, however, should a structure be developed within the 235-237 building footprint, additional investigation and potentially mitigation measures may be needed. Refer to Section 6.3 for a complete discussion.
- According to the User, demolition of the subject property buildings is planned for the near future. Regardless of building construction date, the EPA's NESHAP requires that a thorough asbestos survey be performed prior to demolition or renovation activities that may disturb ACMs. This requirement may be enforced by federal, state and local regulatory agencies, and specifies that all suspect ACMs be sampled to determine the presence or absence of asbestos prior to any renovation or demolition activities which may disturb them to prevent potential exposure to workers, building occupants, and the environment. Similarly, OSHA regulations require that specific work practices be implemented when handling construction materials and debris that contain asbestos and/or lead-containing materials.
- Due to the age of the subject property buildings, there is a potential that LBP is present. AEI understands that renovation and/or demolition activities of the subject property buildings are planned. AEI recommends that the property owner consult with a certified Lead Risk Assessor to determine options for control of possible LBP hazards. Stringent local and State regulations may apply to LBP in association with building demolition/renovations and worker/occupant protection. It should be noted that construction activities that disturb materials or paints containing any amount of lead may be subject to certain requirements of the OSHA lead standard contained in 29 CFR 1910.1025 and 1926.62.
- Based on the date of development, it is possible that the subject property was equipped with water production wells and septic tanks. No evidence of any wells or septic tanks was observed during the site reconnaissance. Based on the residential nature of occupancy, any on-site wells are not expected to represent a significant environmental



concern. However, if any wells or septic structures are encountered upon future redevelopment, they should be should be addressed under local regulatory guidelines.

### **CONCLUSIONS, OPINIONS, AND RECOMMENDATIONS**

We have performed a Phase I ESA in conformance with the scope and limitations of ASTM Standard Practice E1527-13 and the EPA Standards and Practices for All Appropriate Inquiries (40 CFR Part 312) of 237 - 253 Race Street and 216 - 260 Grand Avenue, San Jose, Santa Clara County, California, the *subject property*. Any exceptions to, or deletions from, this practice are described in Sections 1.4, 1.5, and 1.6 of this report.

AEI did not identify evidence of RECs or CRECs in connection with the property except for those previously identified in the Findings section. AEI recommends the following:

- Performing a subsurface investigation to assess the areas of the USTs that have not previously been investigated. As of the date of this report, this work is underway and planned to occur in June 2017.
- Prior to demolition of the subject property buildings, perform an asbestos and hazardous material survey of the buildings that complies with NESHAPs and applicable regulation for asbestos, lead-based paint, and other hazardous building materials

## **1.0 INTRODUCTION**

---

This report documents the methods and findings of the Phase I ESA performed in conformance with the proposal and scope and limitations of ASTM Standard Practice E1527-13 and the EPA Standards and Practices for All Appropriate Inquiries (40 CFR Part 312) for the property located at 237 - 253 Race Street and 216 - 260 Grand Avenue, San Jose, Santa Clara County, California (Appendix A: Figures and Appendix B: Property Photographs).

### **1.1 SCOPE OF WORK**

The purpose of the Phase I ESA is to assist the client in identifying potential RECs, in accordance with ASTM E1527-13, associated with the presence of any hazardous substances or petroleum products, their use, storage, and disposal at and in the vicinity of the subject property. Property assessment activities focused on: 1) a review of federal, state, tribal, and local databases that identify and describe underground fuel tank sites, leaking underground fuel tank sites, hazardous waste generation sites, and hazardous waste storage and disposal facility sites within the ASTM approximate minimum search distance; 2) a property and surrounding site reconnaissance, and interviews with the past and present owners and current occupants and operators to identify potential environmental contamination; and 3) a review of historical sources to help ascertain previous land use at the site and in the surrounding area.

### **1.2 ADDITIONAL SERVICES**

Other Environmental Considerations such as ACMs, LBP, lead in drinking water, radon, mold, and wetlands can result in business environmental risks for property owners which may disrupt current or planned operations or cash flow and are generally beyond the scope of a Phase I assessment as defined by ASTM E1527-13. Based upon the agreed-on scope of services this ESA did not include subsurface or other invasive assessments, business environmental risks, or other services not specifically identified and discussed herein.

### **1.3 SIGNIFICANT ASSUMPTIONS**

The following assumptions are made by AEI in this report. AEI relied on information derived from secondary sources including governmental agencies, the client, designated representatives of the client, property contact, property owner, property owner representatives, computer databases, and personal interviews. AEI has reviewed and evaluated the thoroughness and reliability of the information derived from secondary sources including government agencies, the client, designated representatives of the client, property contact, property owner, property owner representatives, computer databases, or personal interviews. It appears that all information obtained from outside sources and reviewed for this assessment is thorough and reliable. However, AEI cannot guarantee the thoroughness or reliability of this information.

Groundwater flow, unless otherwise specified by on-site well data or well data from the subject property or nearby sites, is inferred from contour information depicted on the USGS topographic maps. AEI assumes the property has been correctly and accurately identified by the client, designated representative of the client, property contact, property owner, and property owner's representatives.

## 1.4 LIMITATIONS

Property conditions, as well as local, state, tribal, and federal regulations can change significantly over time. Therefore, the recommendations and conclusions presented as a result of this assessment apply strictly to the environmental regulations and property conditions existing at the time the assessment was performed. Available information has been analyzed using currently accepted assessment techniques and it is believed that the inferences made are reasonably representative of the property. AEI makes no warranty, expressed or implied, except that the services have been performed in accordance with generally accepted environmental property assessment practices applicable at the time and location of the assessment.

Considerations identified by ASTM as beyond the scope of a Phase I ESA that may affect business environmental risk at a given property include the following: ACMs, radon, LBP, lead in drinking water, wetlands, regulatory compliance, cultural and historical resources, industrial hygiene, health and safety, ecological resources, endangered species, indoor air quality, mold, and high voltage lines. These environmental issues or conditions may warrant assessment based on the type of the property transaction; however, they are considered non-scope issues under ASTM Standard Practice E1527-13.

If requested by the client, these non-scope issues are discussed herein. Otherwise, the purpose of this assessment is solely to satisfy one of the requirements for qualification of the innocent landowner defense, contiguous property owner or bona fide prospective purchaser under CERCLA. ASTM Standard Practice E1527-13 and the United States EPA Standards and Practices for All Appropriate Inquiries (40 CFR Part 312) constitute the "all appropriate inquiry into the previous ownership and uses of the property consistent with good commercial or customary practice" as defined in:

1. 42 U.S.C. § 9601(35)(B), referenced in the ASTM Standard Practice E1527-13.
2. Sections 101(35)(B) (ii) and (iii) of CERCLA and referenced in the EPA Standards and Practices for All Appropriate Inquiries (40 CFR Part 312).
3. 42 U.S.C. § 9601(40) and 42 U.S.C. § 9607(q).

The Phase I ESA is not, and should not be construed as, a warranty or guarantee about the presence or absence of environmental contaminants that may affect the property. Neither is the assessment intended to assure clear title to the property in question. The sole purpose of assessment into property title records is to ascertain a historical basis of prior land use. All findings, conclusions, and recommendations stated in this report are based upon facts, circumstances, and industry-accepted procedures for such services as they existed at the time this report was prepared (i.e., federal, state, and local laws, rules, regulations, market conditions, economic conditions, political climate, and other applicable matters). All findings, conclusions, and recommendations stated in this report are based on the data and information provided, current subject property use, and observations and conditions that existed on the date and time of the property reconnaissance.

Responses received from local, state, or federal agencies or other secondary sources of information after the issuance of this report may change certain facts, findings, conclusions, or circumstances to the report. A change in any fact, circumstance, or industry-accepted procedure upon which this report was based may adversely affect the findings, conclusions, and recommendations expressed in this report.

AEI's limited radon screening, if included, is intended to provide a preliminary screening to evaluate the potential presence of elevated radon concentrations at the site. The proposed scope is not intended to define the full extent of the presence of radon at the subject property. As such, the results should be used for lending purposes only. The recommendations and conclusions presented as a result of the limited preliminary radon screening apply strictly to the property conditions existing at the time the sampling was performed. The sample analytical results are only valid for the time, place, and condition of the site at the time of collection and AEI does not warrant that the results will be repeatable or are representative of past or future conditions.

### **1.5 LIMITING CONDITIONS/DEVIATIONS**

The performance of this Phase I ESA was limited by the following:

- The subject property owner was not interviewed during this assessment. Based on information obtained from other sources, this limiting condition is not expected to alter the overall Findings of this assessment.
- The User did not complete the ASTM User Questionnaire or provide the User information to AEI. AEI assumes that qualification for the LLPs is being established by the User in documentation outside of this assessment.
- With the exception of the building at 237 Race Street, AEI was unable to access the interiors of the subject property buildings. Based on the quality of information obtained from other sources and the nature of occupancy, the limited access is not expected to significantly alter the Findings of this assessment.

### **1.6 DATA GAPS AND DATA FAILURE**

According to ASTM E1527-13, data gaps occur when the Environmental Professional is unable to obtain information required by the Standard, despite good faith efforts to gather such information. Pursuant to ASTM E1527-13, only significant data gaps, defined as those that affect the ability of the Environmental Professional to identify RECs, need to be documented.

Data failure is one type of data gap. According to ASTM E1527-13, data failure occurs when all of the standard historical sources that are reasonably ascertainable and likely to be useful have been reviewed and yet the objectives have not been met. Pursuant to ASTM E1527-13, historical sources are required to document property use back to the property's first developed use or back to 1940, whichever is earlier, or periods of five years or greater.

### 1.6.1 DATA FAILURE

The following data failure was identified during the course of this assessment:

Data Failure	<p>The earliest historical resource obtained during this assessment was a Sanborn map from 1915. The lack of historical sources for the subject property dating back to first developed use represents historical data source failure.</p> <p>In the 1915 Sanborn map, the subject property was developed with several residences and a wine storage shed. Thus, it is assumed that prior to 1915 the subject property would have been utilized for residential/storage purposes, if not undeveloped. Based on this information and the subsurface investigations performed to date, this data failure is not expected to significantly alter the Findings of this assessment.</p>
Information/Sources Consulted	Sanborn maps

### 1.6.2 DATA GAPS

AEI did not identify significant data gaps which affected our ability to identify RECs.

### 1.7 RELIANCE

All reports, both verbal and written, are for the benefit of Core Affordable Housing, LLC. This report has no other purpose and may not be relied upon by any other person or entity without the written consent of AEI. Either verbally or in writing, third parties may come into possession of this report or all or part of the information generated as a result of this work. In the absence of a written agreement with AEI granting such rights, no third parties shall have rights of recourse or recovery whatsoever under any course of action against AEI, its officers, employees, vendors, successors, or assigns. Reliance is provided in accordance with AEI's proposal and Standard Terms and Conditions executed by Core Affordable Housing, LLC on May 8, 2017. The limitation of liability defined in the Terms and Conditions is the aggregate limit of AEI's liability to the client and all relying parties.

## 2.0 SITE AND VICINITY DESCRIPTION

### 2.1 SITE LOCATION AND DESCRIPTION

PROPERTY INFORMATION	
<b>Street Addresses</b>	237 - 253 Race Street and 216 - 260 Grand Avenue
<b>City</b>	San Jose
<b>State</b>	California
<b>Location</b>	Bordered by Race Street to the east and Grand Avenue to the west
<b>Vicinity Characteristics</b>	Commercial, residential
<b>Approximate Site Acreage</b>	2.4 acres
<b>Property Type</b>	Commercial, residential
<b>Subject Property Uses</b>	Office, barber shop, and residences
<b>Assessor Parcel Numbers</b>	261-42-007, 261-42-008, 261-42-011, 261-42-058, 261-42-069, 261-42-070, 261-42-071, 261-42-072, and 261-42-079
SITE AND BUILDING INFORMATION	
<b>Number of Buildings</b>	Ten
<b>Years of Construction</b>	237 Race Street: 1966 - 1968 243 Race Street: Pre-1915 245 Race Street: 1948 - 1950 253 Race Street/230 Grand Avenue: 1950 - 1956 216 Grand Avenue: Pre-1915 246 Grand Avenue: 1915 - 1935 250 Grand Avenue: 1915 - 1939 260 Grand Avenue: 1915 - 1939
<b>Number of Floors/Stories</b>	237 Race Street: Two 243 Race Street: One 245 Race Street: One 253 Race Street/230 Grand Avenue: Two 216 Grand Avenue: One 246 Grand Avenue: One 250 Grand Avenue: One 260 Grand Avenue: One
<b>Basement or Subgrade Areas</b>	None identified
<b>Building Descriptions</b>	One two-story office building with no subgrade areas; one two-story commercial building with no subgrade areas; one single-story commercial building with no subgrade areas; and seven single-story residences with no subgrade areas
<b>Building Occupants</b>	Unity Care Group, Phil's Barber Shop, DG Global, and residential tenants
<b>Additional Improvements</b>	Detached garages, storage sheds, parking, and landscaping
<b>Current On-site Operations</b>	Administrative activities, cosmetic services, warehousing, and residential activities
<b>Current Use of Hazardous Substances</b>	None identified
UTILITY PROVIDER INFORMATION	
<b>Natural Gas Provider</b>	Pacific Gas & Electric
<b>Electricity Provider</b>	Pacific Gas & Electric

<b>Potable Water Provider or Source</b>	San Jose Water Company
<b>Sewage Disposal Provider or Treatment System</b>	City of San Jose
<b>REGULATORY INFORMATION</b>	
<b>Regulatory Database Listings</b>	None identified
<b>Institutional Controls</b>	None identified
<b>Engineering Controls</b>	None identified
<b>Environmental Liens</b>	None identified

## 2.2 SITE AND VICINITY CHARACTERISTICS

The immediately surrounding properties consist of the following:

<b>Direction from Site</b>	<b>Tenant/Use (Address)</b>	<b>Regulatory Database Listing(s)</b>
<b>North</b>	Residences (212 Grand Avenue, 1120 & 1144 Park Avenue, and 209 Race Street) Vacant building (1108 Park Avenue)	1108 Park Avenue - RCRA-SQG, Environmental Data Resources (EDR) Historical Cleaners (twice)
<b>East</b>	Race Street, followed by: Habana Cuba Restaurant (238 - 244 Race Street) Residence (246 Race Street) Apollo Electric (248 Race Street) Holiday Health Spa (250 Race Street) La Fashion Hair & Nails (252 Race Street) Parking lot (254 - 256 Race Street) Residence (258 Race Street)	None identified
<b>South</b>	Taqueria Eduardo (255 Race Street) JJ Nail Care (259 - 261 Race Street) Residence (270 Grand Avenue)	None identified
<b>West</b>	Grand Avenue, followed by: Residences (273 - 275 Grand Avenue) Parking lot (253 Grand Avenue) Robert Ruelas Hauling (235 - 247 Grand Avenue) Eye Medical Clinic (220 Meridian Avenue)	None identified
<b>Northwest</b>	Grand Avenue, followed by: Residences (1144 Park Avenue)	None identified

If the surrounding properties are listed in the regulatory database, please refer to Section 5.1 for discussion.

## 2.3 PHYSICAL SETTING

**Geology:** According to AEI's December 9, 2016 *Limited Phase II Subsurface Investigation*, sediment encountered beneath the subject property generally consisted of a silt and clay mixture to the maximum depth explored 5.5 feet bgs and sandy gravel to a depth of 5.5 feet bgs.

<b>USGS Topographic Map:</b>	San Jose West, California Quadrangle
<b>Nearest surface water to subject property:</b>	Los Gatos Creek/0.49 mile east of the subject property

<b>Gradient Direction/Source:</b>	North/Groundwater monitoring data for 1295 West San Carlos Road
<b>Estimated Depth to Groundwater/Source:</b>	30 to 35 feet bgs/Groundwater monitoring data for 1295 West San Carlos Road

Note: Groundwater flow direction can be influenced locally and regionally by the presence of local wetland features, surface topography, recharge and discharge areas, horizontal and vertical inconsistencies in the types and location of subsurface soils, and proximity to water pumping wells. Depth and gradient of the water table can change seasonally in response to variation in precipitation and recharge, and over time, in response to urban development such as storm water controls, impervious surfaces, pumping wells, cleanup activities, dewatering, seawater intrusion barrier projects near the coast, and other factors.



### 3.0 HISTORICAL REVIEW OF SITE AND VICINITY

#### 3.1 HISTORICAL SUMMARY

Reasonably ascertainable standard historical sources as outlined in ASTM Standard E1527-13 were used to determine previous uses and occupancies of the subject property that are likely to have led to RECs in connection with the subject property. A chronological summary of historical data found, including but not limited to aerial photographs, historical city directories, Sanborn fire insurance maps, and agency records, is as follows:

Date Range	Subject Property Description/Use	Source(s)
1915 - 1966	Developed with commercial buildings and residences	Sanborn maps, aerial photographs, city directories
1968 - present	Developed with the current improvements	Aerial photographs, building records, city directories

Based on a review of historical sources, the subject property has been developed with commercial buildings and several residences since at least 1915. The residential/commercial building at 243 Race Street and the residence at 216 Grand Avenue were constructed prior to 1915; the residence at 246 Grand Avenue was constructed between 1915 and 1935; the residences at 250 and 260 Grand Avenue were constructed between 1915 and 1939; the residence at 245 Race Street was constructed between 1948 and 1950; the commercial building at 253 Race Street/230 Grand Avenue was constructed between 1950 and 1956; and the commercial building at 237 Race Street was constructed between 1966 and 1968.

AEI did not identify potential environmental concerns in association with the current or historical use of the subject property.

#### 3.2 AERIAL PHOTOGRAPHS

AEI reviewed aerial photographs of the subject property and surrounding area. A search was made of the Environmental Data Resources collection of aerial photographs. Aerial photographs were reviewed for the following years:

Year(s)	Subject Property Description	Adjacent Site Descriptions
1939 1948 1950	Developed with several residences and commercial buildings	NORTH: Residential and commercial buildings EAST: Race Street, followed by residences SOUTH: Residences WEST: Grand Avenue, followed by residences NORTHWEST: Grand Avenue, followed by a residence
1956	No significant changes	NORTH: No significant changes EAST: Race Street, followed by commercial and residential buildings SOUTH: Commercial building and a residence WEST: Grand Avenue, followed by residences and a commercial building NORTHWEST: No significant changes

<b>Year(s)</b>	<b>Subject Property Description</b>	<b>Adjacent Site Descriptions</b>
1968 1974 1982 1993 2005 2012	Developed with the current buildings	NORTH: No significant changes EAST: No significant changes SOUTH: No significant changes WEST: Grand Avenue, followed by a residence, parking lots, and a commercial building NORTHWEST: No significant changes

AEI did not identify potential environmental concerns in association with the historical use of the subject property during the aerial photograph review.

### 3.3 SANBORN FIRE INSURANCE MAPS

Sanborn Fire Insurance maps were developed in the late 1800s and early 1900s for use as an assessment tool for fire insurance rates in urbanized areas. A search was made of the Environmental Data Resources collection of Sanborn Fire Insurance maps.

The following maps were reviewed:

<b>Year(s)</b>	<b>Subject Property Description (Listed Address)</b>	<b>Adjacent Site Descriptions</b>
1915	Developed with nine residences, a wine storage building, and several small sheds (235 - 251 Race Street and 3 - 9 Grand Avenue)	NORTH: Residences EAST: Race Street, followed by vacant land SOUTH: Residences WEST: Grand Avenue, followed by residences NORTHWEST: Grand Avenue, followed by a residence
1950	Developed with 14 residences, a cabinet shop, two stores, several small sheds, and a poultry killing building (235 - 253 Race Street and 216 - 266 Grand Avenue)	NORTH: Residences and a dry cleaning facility EAST: Race Street, followed by residences SOUTH: No significant changes WEST: No significant changes NORTHWEST: No significant changes
1956	Developed with 12 residences, three stores, a storage building, several small sheds, and a poultry killing building (235 - 253 Race Street and 216 - 260 Grand Avenue)	NORTH: No significant changes EAST: No significant changes SOUTH: Stores and a residence WEST: No significant changes NORTHWEST: No significant changes
1966	Developed with eight residences and two stores (235 - 253 Race Street and 216 - 260 Grand Avenue)	NORTH: No significant changes EAST: Race Street, followed by stores, residences, and an office SOUTH: No significant changes WEST: Grand Avenue, followed by residences and offices NORTHWEST: No significant changes

AEI did not identify potential environmental concerns in association with the historical use of the subject property during the Sanborn map review.

### 3.4 CITY DIRECTORIES

A search of historical city directories was conducted for the subject property utilizing Environmental Data Resources. The following table summarizes the results of the city directory search.

Year(s)	Address - Occupant Listed
1922	239 Race Street - Chase J E 243 Race Street - Lamarra Jos 245 Race Street - Dutra Mrs Mary 247 Race Street - Amabil Mrs Mary 249 Race Street - Lee Agnes 251 Race Street - Driver Henry
1925	239 Race Street - Chase J E 243 Race Street - Lamarra Jos 245 Race Street - Address not listed 247 Race Street - Bunney W H 249 Race Street - Lee E R 251 Race Street - Driver Henry
1930	239 Race Street - Vacant 243 Race Street - Pecarraro Antonio 245 Race Street - Guardino Jo 247 Race Street - 1/2 Romano A C, Pateman J T 249 Race Street - Lee F R 251 Race Street - Attehury Louis 253 Race Street - Wilson J W gro  216 Grand Avenue - Srantos Isador 224 Grand Avenue - Leutza Antonio 226 Grand Avenue - Red Steb Patch co Tire Patch mfrs
1935	239 Race Street - Black Maud Mrs 243 Race Street - De Mello Eug 245 Race Street - Guardino J F 247 Race Street - 1/2 Peterman Saml, Allendorf P M Mrs, Bateman J T 249 Race Street - Guest D E 251 Race Street - Booth H L 253 Race Street - Williams R L Beer  216 Grand Avenue - Rickert H A Mrs, Weaver Fern 224 Grand Avenue - Delgado Carmen Mrs 236 Grand Avenue - Speciale Phillip 246 Grand Avenue - Piazza Jos

Year(s)	Address - Occupant Listed
1940	239 Race Street - Black Maud Mrs 243 Race Street - Lema Mariana Mrs 245 Race Street - Edsberg C C 247 Race Street - 1/2 Munoz Z, Watrous H N 249 Race Street - Guest D E 251 Race Street - Kyes H D 253 Race Street - Address not listed  216 Grand Avenue - Puckett Sami 224 Grand Avenue - Bazoli Gaetano 228 Grand Avenue - Vacant 246 Grand Avenue - Runey Marco 260 Grand Avenue - Vacant
1945	239 Race Street - Douglas Juanita, Smith FJ 243 Race Street - Alamo Vincent 245 Race Street - Edsberg Henrietta Mrs 247 Race Street - Marquez Chas 249 Race Street - Guest D E 251 Race Street - Vacant 253 Race Street - Vacant  216 Grand Avenue - Spano John 224 Grand Avenue - Gensiracusa Saml 246 Grand Avenue - Abbott W C 250 Grand Avenue - Rizio Carlo, Squaglis Wm 260 Grand Avenue - Rizio Paul
1950	239 Race Street - Brown R J, Stackhouse G W 241 Race Street - Pepitone Alphonse 243 Race Street - Alaimo Vincent barber 245 Race Street - Alaimo Vincent 247 Race Street - Fuqua P J, Gonzales Jose 249 Race Street - 1/2 Lee E R, Guest D E 251 Race Street - Vacant 253 Race Street - Race Street Fish and Poultry  216 Grand Avenue - Gibron J G 224 Grand Avenue - Gensiracuso Saml, Patnude R L 226 Grand Avenue - Holt A L cbtmkr 246 Grand Avenue - Brown Chas 250 Grand Avenue - Rizio Carlo, 1/2 Vacant 260 Grand Avenue - 1/2 Rizio L A, Rizio Paul

Year(s)	Address - Occupant Listed
1955	243 Race Street - Alaimo Barber Shop, Alaimo John J 245 Race Street - Alaimo Vincent 247 Race Street - Cleveland Chas A, Guest David E, Lee Edw R 249 Race Street - Lee Edw R 253 Race Street - Race Street Fish and Poultry  216 Grand Avenue - Barajas Manuel G 224 Grand Avenue - Gensiracuso Salvate 226 Grand Avenue - Vacant 246 Grand Avenue - Brown Chas 250 Grand Avenue - Rizio Carlo, 1/2 Freitas Joseph S 260 Grand Avenue - 1/2 Rizio Leo A, Rizio Paul
1960	243 Race Street - Alaimo Barber Shop, Grey Joseph D 245 Race Street - Alimo Vincent 247 Race Street - Vacant 253 Race Street - Race Street Fish and Poultry  216 Grand Avenue - Barajas Manuel G 224 Grand Avenue - Gensiracuso Salvatore 246 Grand Avenue - Brown Chas 250 Grand Avenue - Rizio Louise Mrs 260 Grand Avenue - 1/2 Rizio Leo A, Rizio Fenisia Mrs
1966	243 Race Street - Alaimos Barber Shop 245 Race Street - Alaimo Vincent 253 Race Street - Race Street Fish and Poultry  216 Grand Avenue - Barajas Patricia F Mrs 224 Grand Avenue - Vacant 246 Grand Avenue - Brown Charles 250 Grand Avenue - 1/2 Vacant, Rizio Louise Mrs 260 Grand Avenue - 1/2 Rizio Leo A, Rizio Fenisia Mrs
1970	243 Race Street - Alaimos Barber Shop 245 Race Street - Alaimo Sarah Mrs 253 Race Street - Race Street Fish and Poultry  216 Grand Avenue - Silva Carlos G 246 Grand Avenue - Brown Charles 250 Grand Avenue - A Piscopo Frank, Rizio Louise Mrs 260 Grand Avenue - Rizio Leo A, Rizio Fenisia Mrs
1975	243 Race Street - Alaimos Barber Shop, Alaimo Sam J, Alaimos Barber Shop 245 Race Street - Alaimo Sarah Mrs 247 Race Street - Mr Chef S Fish and Chix, Race Street Fish and Chix 253 Race Street - Race Street Fish and Poultry, Race Street Fish and Poultry MKT  216 Grand Avenue - Mitchell Yolanda 246 Grand Avenue - Brown Charles, Brown Chas 250 Grand Avenue - Piscopo Frank F, Poppleton WM A, Vacant 260 Grand Avenue - Rizio Leo A, Rizio Fenisia Mrs

Year(s)	Address - Occupant Listed
1980	237 Race Street - Corrections Dept 247 Race Street - Mr Chefs Fish and Chix 253 Race Street - Race Street Fish and Poultry MKT  246 Grand Avenue - Brown Chas 260 Grand Avenue - Rizio Paul
1985/1986	243 Race Street - Alfredo S Barber and Beauty Salon 247 Race Street - Race Street Seafood Kitchen 253 Race Street - Race Street Fish and Poultry MKT  216 Grand Avenue - Jurisich Robt R 230 Grand Avenue - Western Seafood Co / Afterglow Inc, Su Mar Foods Inc 236 Grand Avenue - Danly Karyol J 238 Grand Avenue - Goggiano Steven M 246 Grand Avenue - Brown Chas, Silva Alvin H 250 Grand Avenue - Gutierrez Romeo D, Muhu Thomas, Outierrqz Rosario 250 1/2 Grand Avenue - Gutierrez Rosario, Kershner Leslie Margaret 252 Grand Avenue - Lera Peter 258 Grand Avenue - Christensen C 260 Grand Avenue - Rizi Paul / Riz Cio Paul
1991	243 Race Street - Alfredo S Barber and Beauty Salon 247 Race Street - Race Street Seafood Kitchen 253 Race Street - Race Street Fish and Poultry MKT, Race Street Seafood Kitchen Restaurant  230 Grand Avenue - Best Cut Processing Co 246 Grand Avenue - Brown Chas
1996	243 Race Street - Alfredos Barber and Beauty Salon 247 Race Street - Race Street Seafood Kitchen 253 Race Street - Race Street Fish and Poultry MKT  230 Grand Avenue - Cal Pacific Flowers 246 Grand Avenue - Brown Chas 250 Grand Avenue - B Pak Myong Ho
2000	237 Race Street - CASTCRRCTN Parole 241 Race Street - Phils Barber Shop 243 Race Street - Alaimo Sarah 245 Race Street - Alaimo Sarah 247 Race Street - PBACEST Seafood Kitchen 249 Race Street - Zotta Rosemary 253 Race Street - Race Street Fish and Poultry, Race Street Seafood Kitchen  218 Grand Avenue - Barajas Pa Mcra 228 Grand Avenue - No Current Listing 230 Grand Avenue - Cal Pacific Flowers 246 Grand Avenue - Brown Chas, SCLINE Linda 250 Grand Avenue - SMAYTORENAIsidno, WEDEMEYERM K

Year(s)	Address - Occupant Listed
2006	237 Race Street - Unity Care Group 241 Race Street - Phils Barber Shop 243 Race Street - Marin Rachel 247 Race Street - Race Street Seafood, Kitchen 253 Race Street - Race Street Fish and Poultry, Race Street Seafood Kitchen  216 Grand Avenue - DEOCAMPO Melinda 230 Grand Avenue - Greenleaf, Wholesale Florist 246 Grand Avenue - Sneed Jessica, Torres Albert 250 Grand Avenue - ASFAHA Amanuel M 260 Grand Avenue - Shoals Gwen, Vo Herrera Joseph
2010, 2014	237 Race Street - Unity Care Group 241 Race Street - Phils Barber Shop 247 Race Street - Race Street Seafood Kitchen 253 Race Street - Race Street Foods Inc  230 Grand Avenue - Greenleaf Wholesale Flor Inc 260 Grand Avenue - Balli Art LLC

Based on a review of historical city directories, the subject property has been occupied by a tire patch manufacturing company, a grocery store, barber shops, a restaurant, office tenants, distribution companies, and residential tenants since at least 1922. AEI did not identify potential environmental concerns in association with the historical use of the subject property during the city directory review.

### 3.5 HISTORICAL TOPOGRAPHIC MAPS

In accordance with our approved scope of services, historical topographic maps were not reviewed as a part of this assessment.

### 3.6 CHAIN OF TITLE

In accordance with our approved scope of services, a chain of title search was not performed as part of this assessment.

## 4.0 REGULATORY AGENCY RECORDS REVIEW

Local and state agencies, such as environmental health departments, fire prevention bureaus, and building and planning departments are contacted to identify any current or previous reports of hazardous substance use, storage, and/or unauthorized releases that may have impacted the subject property. In addition, information pertaining to AULs, defined as legal or physical restrictions, or limitations on the use of, or access to, a site or facility, is requested.

### 4.1 LOCAL ENVIRONMENTAL HEALTH DEPARTMENT AND/OR STATE ENVIRONMENTAL AGENCY

On May 22, 2017, AEI contacted the Santa Clara County Department of Environmental Health via email for information on the subject property. Files at this agency may contain information regarding hazardous substance storage and use, underground storage tanks, unauthorized releases of petroleum hydrocarbons or other contaminants that may affect the soil or groundwater in the area, wells and/or septic systems.

According to Ms. Somira Pech, the following information was on file for the subject property:

*230 Grand Avenue*

Date	Occupant	Document Type	Document Notes/Violations
1994	Pacific Precut Produce	Inspection	Violations noted: <ul style="list-style-type: none"><li>• Properly label hazardous material containers (one 55-gallon of acid)</li><li>• Provide hazardous materials and waste management training to employees</li><li>• Obtain hazardous waste generator permit</li><li>• Submit hazardous materials business plan</li><li>• Provide secondary containment for hazardous materials</li><li>• Primary containment must be product tight</li></ul>
1994 - 1996	Pacific Pre-Cut Product Company	Permit	Permit to generate less than 100 kilograms of hazardous waste per year

Environmental concerns with the former tenants of the subject property are discussed in Section 4.2.

### 4.2 FIRE DEPARTMENT

On May 16, 2017, AEI contacted the San Jose Fire Department (SJFD) via office visit for information on the subject property to identify any evidence of previous or current hazardous substance usage, and/or for any historical information available for the subject property.



The following information was on file for the subject property:

*237 Race Street*

<b>Date</b>	<b>Occupant</b>	<b>Document Type</b>	<b>Document Notes/Violations</b>
2009	Unity Care Group	Inspection	Violations noted: <ul style="list-style-type: none"> <li>• Exit signs shall be internally illuminated at all times</li> <li>• Exits shall not be obstructed in any manner</li> <li>• Provide electrical room sign at door of electrical room</li> <li>• Provide 36 inches of clearance in front of electrical main panel</li> <li>• Multiple adapters are prohibited</li> <li>• Combustible materials shall not be stored in the boiler room</li> </ul>

*253 Race Street*

<b>Date</b>	<b>Occupant</b>	<b>Document Type</b>	<b>Document Notes/Violations</b>
1972	Mr. Chef's Fish & Chips	Inspection	No violations noted
1973	Mr. Chef's Fish & Chips	Inspection	Violations noted: <ul style="list-style-type: none"> <li>• Provide manual pull station for hood &amp; duct fire extinguisher system</li> <li>• Relocate fire extinguisher in kitchen</li> <li>• Cover portion of exposed junction box in kitchen</li> <li>• Chain compressed gas cylinders</li> <li>• Maintain door from kitchen into back room area in closed position</li> <li>• Provide cover for exposed junction box by water heater</li> <li>• Replace spliced cord for knife sharpener</li> <li>• Use metal containers for storage of combustible waste except for wet garbage</li> </ul>
1973	Race Street Fish & Poultry	Permit	Second floor office addition
1974	Mr. Chef's Fish & Chips	Inspection	No violations noted
1975	Mr. Chef's Fish & Chips	Inspection	No violations noted

<b>Date</b>	<b>Occupant</b>	<b>Document Type</b>	<b>Document Notes/Violations</b>
1975	Race Street Fish & Poultry	Inspection	No violations noted
1975	Race Street Fish & Poultry	Permit	Flammable liquid storage permit
1975	Race Street Fish & Poultry	Inspection	Inspection for the installation of a 5,000-gallon flammable liquid UST
1976	Mr. Chef's Fish & Chips	Inspection	No violations noted
1976	Race Street Fish & Poultry	Inspection	Violations noted: <ul style="list-style-type: none"> <li>• Provide fire extinguisher for kitchen</li> <li>• Relocate and hang fire extinguisher</li> </ul>
1977	Race Street Fish Market	Inspection	No violations noted
1980	Race Street Fish & Poultry	Permit	Permit to store flammable liquids; perform welding and cutting operations; and to operate a repair garage
1980	Race Street Fish Market	Inspection	Violations noted: <ul style="list-style-type: none"> <li>• Disguise rear exit</li> <li>• Secure gas cylinders</li> <li>• Dispose of rags in a metal container</li> <li>• Fire extinguisher required</li> <li>• Post "door unlocked during business hours" sign</li> <li>• Post no smoking and stop motor signs</li> <li>• Post emergency gas pump shutoff sign</li> </ul>
1984	Race Street Fish & Poultry	Permit	Permit to remove a 1,000-gallon gasoline UST
1984	Race Street Fish Market	Inspection	No violations noted
1985	Race Street Fish Market	Inspection	No violations noted
1989	Race Street Fish Market	Inspection	Violations noted: <ul style="list-style-type: none"> <li>• Provide extinguisher for fryer area</li> <li>• Cap electrical pipe and wires in ice box storage area</li> <li>• Replace electrical cap in freezer</li> <li>• Replace electrical cover plate</li> </ul>
1990	Race Street Fish & Poultry	Inspection	No violations noted
1992	Race Street Fish & Poultry	Inspection	Violation noted: <ul style="list-style-type: none"> <li>• Place sign posting seating capacity</li> </ul>
1994	Race Street Fish & Poultry	Inspection	No violations noted

<b>Date</b>	<b>Occupant</b>	<b>Document Type</b>	<b>Document Notes/Violations</b>
1995	Race Street Fish & Poultry	Inspection	No violations noted
1996	Race Street Fish & Poultry	Inspection	No violations noted

According to files with the San Jose Fire Department, the subject property building at 253 Race Street/230 Grand Avenue was previously equipped with a 5,000-gallon gasoline UST which was installed in 1975. The tank was installed to the northwest of Building 230. Additionally, a permit to remove a 1,000-gallon gasoline UST was submitted to the SJFD in 1984. The location of the UST was not provided in the permit application. A note on the closure plan indicates that the tank was filled with concrete instead of being excavated and removed. Several subsurface investigations have been performed on the subject property since 1998 (refer to Section 6.3); however, none of the subsurface investigations appear to have been performed in the area of the gasoline UST installed in 1975. Based on the lack of sampling data, a release from the tanks cannot be ruled out and the subject property USTs represent a REC.

#### **4.3 BUILDING DEPARTMENT**

On May 16, 2017, AEI contacted the San Jose Building Department via office visit for information on the subject property in order to identify historical tenants, features of concern and property use.

Please refer to the following table for a listing of permits reviewed:

##### *253 Race Street*

<b>Year(s)</b>	<b>Owner/Applicant</b>	<b>Description of Permit and Building Use</b>
1973	Gino Barsanti	Plumbing/gas permit for office
1983	Race Street Fish & Poultry	New toilets

##### *255 Race Street*

<b>Year(s)</b>	<b>Owner/Applicant</b>	<b>Description of Permit and Building Use</b>
2011	Belveal Properties	Re-roofing permit

Evidence indicating current or prior use or storage of hazardous substances was not on file for the subject property with the San Jose Building Department.

#### **4.4 PLANNING DEPARTMENT**

On May 16, 2017, AEI contacted the San Jose Planning Department via office visit for information on the subject property in order to identify AULs associated with the subject property.

Evidence indicating the existence of AULs was not on file for the subject property with the San Jose Planning Department.

#### **4.5 COUNTY ASSESSOR OFFICE**

On May 31, 2017, AEI contacted the Santa Clara County assessor's office via telephone for information on the subject property in order to determine the earliest recorded date of development and use.

The Santa Clara County assessor's office is unable to provide property information to the general public. A copy of the assessor's map is included in the appendices.

#### **4.6 OIL AND GAS WELLS/PIPELINES**

On May 12, 2017, AEI reviewed the DOGGR maps and the National Pipeline Mapping System (NPMS) Public Map Viewer concerning the subject property and nearby properties. The maps contain information regarding oil and gas development.

According to the DOGGR map, oil or gas wells are not located within 500 feet of the subject property. AEI did not identify evidence of environmental concerns during the map review.

According to the NPMS Public Map Viewer, pipelines are not located within 500 feet of the subject property. AEI did not identify evidence of environmental concerns during the map review.

#### **4.7 OTHER AGENCIES SEARCHED**

On May 31, 2017, AEI accessed the **California State Water Resources Control Board (SWRCB) GeoTracker database**, a data management system for managing sites that impact groundwater, especially those requiring groundwater cleanup [USTs, Department of Defense, Site Cleanup Program] as well as permitted facilities such as operating USTs and land disposal sites.

No information indicating any release of hazardous materials from the subject property was found on the GeoTracker website.

##### *Nearby Sites of Concern*

The site at 1353 West San Carlos Street, located approximately 195 feet southwest of the subject property, and the site at 1295 West San Carlos Street, located approximately 220 feet southeast of the subject property, were listed on GeoTracker as closed LUST cleanup sites. Refer to Section 5.1 for further discussion.

On May 31, 2017, AEI accessed the **California Department of Toxic Substances Control (DTSC) Hazardous Waste Tracking System (HWTS)** online database for information pertaining to hazardous waste disposal associated with the subject property. The HWTS generates reports on hazardous waste shipments for generators, transporters, and treatment, storage or disposal facilities (TSDFs).

The subject property was listed twice on the DTSC HWTS with the address 230 Grand Avenue as Digital Green Global Inc. as an active facility and as Pacific Precut Produce Company Inc. as an inactive facility. No manifest information was provided for either of the listings.

On May 31, 2017, AEI accessed the **California Department of Toxic Substances Control (DTSC) EnviroStor database**, which contains information of investigation, cleanup, permitting, and/or corrective actions that are planned, being conducted or have been completed under DTSC oversight.

No information indicating any release of hazardous materials from the subject property was found on the EnviroStor website.

#### **4.8 STATE ENVIRONMENTAL SUPERLIENS AND PROPERTY TRANSFER LAWS**

In accordance with our approved scope of services, AEI did not assess whether the subject property is subject to any state environmental superliens and/or property transfer laws.

## 5.0 REGULATORY DATABASE RECORDS REVIEW

AEI contracted Environmental Data Resources (EDR) to conduct a search of publicly available information from federal, state, tribal, and local databases containing known and suspected sites of environmental contamination and sites of potential environmental significance. Data gathered during the current regulatory database search is compiled by EDR into one regulatory database report. Location information for listed sites is designated using geocoded information provided by federal, state, or local agencies and commonly used mapping databases with the exception of "Orphan" sites. Due to poor or inadequate address information, Orphan sites are identified but not geocoded/mapped by EDR, rather, information is provided based upon vicinity zip codes, city name, and state. The number of listed sites identified within the approximate minimum search distance from the federal and state environmental records database listings specified in ASTM Standard E1527-13 is summarized in Section 5.1, along with the total number of Orphan sites. A copy of the regulatory database report is included in Appendix C of this report.

The subject property was not identified in the databases reviewed.

In determining if a listed site is a potential environmental concern to the subject property, AEI generally applies the following criteria to classify the site as lower potential environmental concern: 1) the site only holds an operating permit (which does not imply a release), 2) the site's distance from, and/or topographic position relative to, the subject property, and/or 3) the site has recently been granted "No Further Action" by the appropriate regulatory agency.

### 5.1 RECORDS SUMMARY

Database	Search Distance (Miles)	Subject Property Listed	Number of Listings within Search Distance	Recognized Environmental Condition or Other Environmental Consideration (Yes or No)
NPL	1	No	0	
DELISTED NPL	0.5	No	0	
SEMS (formerly CERCLIS)	0.5	No	0	
SEMS-ARCHIVE (formerly CERCLIS NFRAP)	0.5	No	0	
RCRA CORRACTS	1	No	0	
RCRA-TSDF	0.5	No	0	
RCRA LQG, SQG, CESQGs, VGN, NLR	SP/ADJ	No	1	No; the adjacent site is discussed below
US ENG CONTROLS	SP	No	0	
US INST CONTROLS	SP	No	0	
ERNS	SP	No	0	
STATE/TRIBAL HWS	1	No	22	No
STATE/TRIBAL SWLF	0.5	No	0	
STATE/TRIBAL REGISTERED STORAGE TANKS	SP/ADJ	No	0	
STATE/TRIBAL LUST	0.5	No	34	No; two nearby sites are discussed below

Database	Search Distance (Miles)	Subject Property Listed	Number of Listings within Search Distance	Recognized Environmental Condition or Other Environmental Consideration (Yes or No)
STATE/TRIBAL EC and IC	SP	No	0	
STATE/TRIBAL VCP	0.5	No	2	No
STATE/TRIBAL BROWNFIELD	0.5	No	1	No
ORPHAN	N/A	No	3	No; none of the identified orphan sites are located in the immediate vicinity (500-feet) of the subject property, and/or based upon the distance and relative gradient, the sites are not expected to represent a significant environmental concern.
ADDITIONAL ENVIRONMENTAL RECORD SOURCES	SP/ADJ	No	2	No; the adjacent site is discussed below

Facility Name: Thomas Cleaners
Databases: RCRA-SQG, EDR Historical Cleaners (twice)
Address: 1108 Park Avenue
Distance: Adjacent
Direction: North (hydrologically down-gradient)
Comments: According to the database, the north adjacent property at 1108 Park Avenue was previously operated by a small quantity generator of hazardous wastes. No violations were noted in the RCRA listing. According to the database, the north adjacent property was occupied by Thomas Cleaners, a dry cleaning facility, from at least 1960 to 1999. Based on the lack of a documented release and the inferred direction of groundwater flow, the review of regulatory agency files for this site was not deemed necessary, and the site is not expected to represent a significant environmental concern.

Facility Name: John's Tune-Up/John's Tune-Up c/o ARS, Inc.
Database: LUST (twice)
Address: 1295 West San Carlos Street
Distance: 220 feet
Direction: Southeast (hydrologically cross-to-up-gradient)
Comments: According to the database, the site at 1295 West San Carlos Street is a closed LUST cleanup site. The database indicates that gasoline had contaminated the groundwater (not a drinking water source) beneath the site. According to files on GeoTracker, four gasoline USTs and one waste oil UST were removed from the site in 1987. Soil samples collected during the removal activities detected elevated concentrations of TPH-g. Several subsurface investigations were performed at the site between 1990 and 2006, including soil sampling and groundwater sampling.
Seven groundwater monitoring wells, MW-1 through MW-7, were installed as part of the site investigations. The monitoring well nearest the subject property, MW-6, was installed approximately 40 feet east of the subject property. MW-6 was monitored from September 1997 through October 2004. In the most recent sampling of MW-6 (October 2004), concentrations of TPH-g, BTEX, and MTBE were not detected above laboratory reporting limits. The site was granted closure on September 15, 2016. Based on the regulatory status of the site and the available analytical data, this site is not expected to represent a significant environmental concern.

Facility Name: Mark Morris Tires
Database: LUST
Address: 1353 West San Carlos Street
Distance: 195 feet
Direction: Southwest (hydrologically cross-to-up-gradient)
Comments: According to the database, the site at 1353 West San Carlos Street is a closed LUST cleanup site. The database indicates that gasoline had contaminated the soil beneath the site. According to the database, the LUST case for the site was opened on July 2, 1991 and the site received closure on August 26, 1991. Based on the regulatory status of the site and the media impacted by the release (soil only), this site is not expected to represent a significant environmental concern.

## 5.2 VAPOR MIGRATION

AEI reviewed reasonably ascertainable information for the subject and nearby properties, including a regulatory database, files for nearby release sites, and/or historical documentation, to determine if potential vapor-phase migration concerns may be present which could impact the subject property.

Potential vapor migration concerns for the subject property are discussed in Section 6.3.



## **6.0 INTERVIEWS AND USER PROVIDED INFORMATION**

---

### **6.1 INTERVIEWS**

Pursuant to ASTM E1527-13, the following interviews were performed during this assessment in order to obtain information indicating RECs in connection with the subject property.

#### **6.1.1 INTERVIEW WITH OWNER**

The subject property owner was not interviewed during this assessment. Based on information obtained from other sources, this limiting condition is not expected to alter the overall Findings of this assessment.

#### **6.1.2 INTERVIEW WITH KEY SITE MANAGER**

The key site manager was not interviewed during this assessment, and no individuals were identified that would have historical knowledge about the subject property. Based on information obtained from other sources, this limiting condition is not expected to alter the overall Findings of this assessment.

#### **6.1.3 PAST OWNERS, OPERATORS, AND OCCUPANTS**

AEI did not attempt to interview past owners, operators, and occupants of the subject property because information from these sources would likely be duplicative of information already obtained from other sources.

#### **6.1.4 INTERVIEW WITH OTHERS**

Information obtained during interviews with local government officials is incorporated into the appropriate segments of this section.

### **6.2 USER PROVIDED INFORMATION**

User provided information is intended to help identify the possibility of RECs in connection with the subject property. According to ASTM E1527-13 and the EPA Standards and Practices for All Appropriate Inquiries (40 CFR Part 312), certain items should be researched by the prospective landowner or grantee, and the results of such inquiries may be provided to the Environmental Professional. The responsibility for qualifying for LLPs by conducting the inquiries ultimately rests with the User, and providing the information to the Environmental Professional would be prudent if such information is available.

The User did not complete the ASTM User Questionnaire or provide the User information to AEI. AEI assumes that qualification for the LLPs is being established by the User in documentation outside of this assessment.

### 6.3 PREVIOUS REPORTS AND OTHER PROVIDED DOCUMENTATION

Documentation was provided to AEI by the User during this assessment. A summary of this information follows:

*Report of Phase I Environmental Site Assessment (237 - 253 Race Street, 216 - 260 Grand Avenue, 1120 Park Avenue, San Jose, California), prepared by Earth Systems Pacific (March 8, 2012)*

At the time of Earth Systems Pacific's (ESP) 2012 Phase I ESA, the subject property was developed with the current buildings and occupied by residential tenants, Unity Care Group, a barber shop, and Race Street Fish and Poultry. According to ESP, in an interview with Mr. Jim Riparbelli, Vice President of Race Street Foods, Mr. Riparbelli indicated that "tanks" had been removed "years ago." During ESP's Phase I ESA, the following Phase I and Phase II reports were reviewed (summarized, not appended):

- *Phase I Environmental Site Assessment and Limited Phase II Sampling* (January 21, 1998), prepared by E2C - The 1998 E2C report was completed for the property at 260 Grand Avenue. At the time of E2C's 1998 Phase I ESA, a "moderate concentration" of oil and grease was noted in the driveway area. Soil samples collected from the driveway detected total recoverable petroleum hydrocarbons (TRPH) up to 2,300 ppm. Additionally, low levels of gasoline, toluene, and xylenes were reported in samples collected within the driveway.
- *Site Specific Phase I Environmental Site Assessment Soil Sampling and Analysis* (April 5 and 12, 2001), prepared by E2C - The 2001 E2C report was completed for the properties at 243 & 245 Race Street. According to ESP, 3 of 4 samples collected from the front of the site detected TRPH between 22 and 2,860 ppm. Based on the results, E2C recommended additional sampling. Additional samples were collected and analyzed for TRPH. None of the samples detected TRPH above laboratory reporting limits. E2C recommended over-excavation of soils to a depth of 2 feet.
- *Soil Sample Report* (September 30, 2003), prepared by Confidential Compliance Consultants (CCC) - The 2003 CCC report was completed for the property at 250 Grand Avenue. Nine soil samples were collected from the site and analyzed for TRPH and organochlorine pesticides (OCPs). Soil samples collected maximum concentrations of TRPH at 7,070 ppm, chlorodane at 7.91 ppm, and 4-4 Dichlorodiphenyltrichloroethane (4-4 DDT) at 2.96 ppm.
- *Phase I Environmental Site Assessment* (September 19, 2007), prepared by AEI Consultants - The 2007 AEI report was prepared for the site at 258 Race Street. The site was developed with three single-story residences which had been present since at least 1939. No RECs were identified during AEI's 2007 Phase I ESA and no further investigation was recommended.
- *Septic Tank Removal Investigation* (December 5, 2007), prepared by AEI Consultants - The 2007 report was prepared for the site at 258 Race Street. The septic tank was identified during AEI's 2007 Phase I ESA. No odors or staining were noted at the time of the septic tank removal. No VOCs, TPH analytes, or methamphetamines were

detected. CAM-17 metals were detected at naturally occurring concentrations. No further investigation was recommended.

- *Phase I Environmental Site Assessment* (September 3, 2008), prepared by O'Brien & Gere (OBG) - The 2008 report was prepared for the site at 246 Grand Avenue. No RECs were identified during the Phase I ESA and no further investigations were recommended.

ESP identified the elevated concentrations of petroleum hydrocarbons and OCPs in soils as a REC. ESP recommended soil and groundwater sampling for the site prior to any future redevelopment of the property.

*Limited Phase II Subsurface Investigation (237 - 253 Race Street and 216 - 260 Grand Avenue, San Jose, California)*, prepared by AEI Consultants (December 9, 2016)

AEI performed a limited Phase II subsurface investigation for the subject property due to the elevated concentrations of petroleum hydrocarbons and OCPs identified in previous subsurface investigations; a dry cleaning facility which was previously located adjacent to the north of the subject property; and the proximity of the site at 1295 West San Carlos Street (closed LUST case) to the subject property. As part of the investigation, 10 soil borings and three soil gas borings were advanced on the subject property. Soil samples detected maximum concentrations of TPH-d at 140 ppm, TPH as motor oil (TPH-mo) at 2,500 ppm, antimony at 1.1 ppm, arsenic at 17 ppm, barium at 250 ppm, beryllium at 0.79 ppm, cadmium at 0.75 ppm, chromium at 86 ppm, cobalt at 15 ppm, copper at 39 ppm, lead at 340 ppm, mercury at 0.54 ppm, molybdenum at 1.0 ppm, nickel at 150 ppm, selenium at 0.51 ppm, vanadium at 55 ppm, zinc at 260 ppm, a-chlordane at 0.0029 ppm, g-chlordane at 0.0029 ppm, p,p-dichlorodiphenyldichloroethane (p,p-DDD) at 0.0018 ppm, p,p-dichlorodiphenyldichloroethylene (p,p-DDE) at 0.070 ppm, p,p-dichlorodiphenyltrichloroethane (p,p-DDT) at 0.055 ppm, dieldrin at 0.0021 ppm, and endosulfan I at 0.0033 ppm.. Soil gas samples detected maximum concentrations of benzene at 6.0 micrograms per cubic meter ( $\mu\text{g}/\text{m}^3$ ), toluene at 11  $\mu\text{g}/\text{m}^3$ , xylenes at 33.8  $\mu\text{g}/\text{m}^3$ , PCE at 210  $\mu\text{g}/\text{m}^3$ , 1,2,4-trimethylbenzene at 9.6  $\mu\text{g}/\text{m}^3$ , 1,3-butadiene at 9.1  $\mu\text{g}/\text{m}^3$ , 1,3,5-trimethylbenzene at 7.3  $\mu\text{g}/\text{m}^3$ , 2-butanone at 9.1  $\mu\text{g}/\text{m}^3$ , 4-ethyl toluene at 7.5  $\mu\text{g}/\text{m}^3$ , acetone at 67  $\mu\text{g}/\text{m}^3$ , carbon disulfide at 3.7  $\mu\text{g}/\text{m}^3$ , cyclohexane at 53  $\mu\text{g}/\text{m}^3$ , dichlorodifluoromethane at 28  $\mu\text{g}/\text{m}^3$ , ethanol at 11  $\mu\text{g}/\text{m}^3$ , and 2-propanol at 19  $\mu\text{g}/\text{m}^3$ .

The concentration of lead in the soil samples from SB-1 (190 ppm) and SB-9 (340 ppm) exceeded the environmental screening level (ESL) of 80 ppm, the concentration of nickel in the soil sample from SB-4 (150 ppm) exceeded the ESL of 86 ppm, and the concentration of dieldrin in the soil sample from SB-1 (0.0021 ppm) exceeded the ESL of 0.00017 ppm. None of the other soil samples detected contaminants above their respective ESLs. None of the soil gas samples detected contaminants above their respective ESL.

Based on the analytical results, AEI concluded the following:

- **Shallow Soil Conditions** - Shallow soil samples indicated elevated concentrations of hydrocarbons and certain metals discontinuously present throughout the Site. These concentrations and distribution suggest irregular and localized impacts by petroleum, metals, and potentially pesticides. AEI understands that the development under consideration would necessitate removal of several to up to 10 or so feet vertically of

soils. Based on this, it is expected that the identified shallow soil impacts would be removed; however this may necessitate additional testing for disposal acceptance along with potential costs for disposal requirements.

- Vapor Intrusion from Offsite Former Gasoline Station - VOC detections in the soil gas from SG-1 were compared to ESLs. VOCs were not reported above the ESLs indicating that a significant vapor intrusion threat from the offsite former gasoline station is not present. The regulatory LUST case for this site has recently been closed using low threat closure policy criteria. Soil gas was not considered a threat for vapor intrusion at the former gasoline station based on hydrocarbon concentrations in the groundwater, the depth to groundwater, and relatively "clean" shallow soil. Although impacts were allowed to remain at that property, based on the conditions at the time of closure and results of this soil gas test, it is not expected that that former release site has impacted the subject Site.
- Adjacent Dry Cleaning Facility - PCE was detected in soil gas from SG-2 and SG-3. The PCE detections were below the referenced residential ESL; however, the detection of PCE indicates that a release has occurred, likely from the immediately adjacent dry cleaning facility. Based on these results, the release should not preclude development of the Site, however additional investigation and potentially mitigation measures may be needed. While the owner of the Site would not typically be responsible for characterization and cleanup of a PCE spill from an offsite release, a further understanding of the nature and extent of the release, including impacts or potential impacts to the Site would be necessary to determine implications for development of the Site.

*Additional Subsurface Investigation (237 - 253 Race Street and 216 - 260 Grand Avenue, San Jose, California), prepared by AEI Consultants (June 9, 2017)*

Based on the results of the 2016 subsurface investigation and in preparation for the redevelopment of the subject property, AEI performed an additional subsurface investigation for the subject property to further evaluate the nature and extent of apparent impacts related to the adjacent dry cleaning facility and to further assess shallow soil conditions for contaminants that may increase soil handling and disposition costs during site work. As part of the investigation, four soil borings and three soil gas borings were advanced on the subject property.

Soil samples detected maximum concentrations of TPH-d at 7.1 ppm, TPH-mo at 290 ppm, antimony at 1.8 ppm, arsenic at 8.7 ppm, barium at 250 ppm, beryllium at 0.71 ppm, cadmium at 1.0 ppm, chromium at 190 ppm, cobalt at 13 ppm, copper at 49 ppm, lead at 280 ppm, mercury at 0.70 ppm, molybdenum at 5.0 ppm, nickel at 320 ppm, selenium at 0.93 ppm, vanadium at 54 ppm, zinc at 250 ppm, a-chlordane at 0.0023 ppm, g-chlordane at 0.002 ppm, p,p-DDD at 0.003 ppm, p,p-DDE at 0.086 ppm, p,p-DDT at 0.031 ppm, and dieldrin at 0.00035 ppm. Soil gas samples detected maximum concentrations of benzene at 14.7  $\mu\text{g}/\text{m}^3$ , toluene at 200  $\mu\text{g}/\text{m}^3$ , xylenes at 5,670  $\mu\text{g}/\text{m}^3$ , PCE at 116  $\mu\text{g}/\text{m}^3$ , 1,2,4-trimethylbenzene at 41  $\mu\text{g}/\text{m}^3$ , 1,3,5-trimethylbenzene at 11.4  $\mu\text{g}/\text{m}^3$ , 2-butanone at 124  $\mu\text{g}/\text{m}^3$ , 4-ethyl toluene at 32  $\mu\text{g}/\text{m}^3$ , acetone at 9,510  $\mu\text{g}/\text{m}^3$ , carbon disulfide at 4.15  $\mu\text{g}/\text{m}^3$ , chloromethane at 3.74  $\mu\text{g}/\text{m}^3$ , cyclohexane at 15.20  $\mu\text{g}/\text{m}^3$ , dichlorodifluoromethane at 15.8  $\mu\text{g}/\text{m}^3$ , 1,1-difluoroethane at 53.3  $\mu\text{g}/\text{m}^3$ , 1,4-dioxane at 9.57  $\mu\text{g}/\text{m}^3$ , ethanol at 168  $\mu\text{g}/\text{m}^3$ , ethylbenzene at 1,030  $\mu\text{g}/\text{m}^3$ , heptane at 21.8  $\mu\text{g}/\text{m}^3$ , n-hexane at 53.4  $\mu\text{g}/\text{m}^3$ , methylene chloride at 2.37  $\mu\text{g}/\text{m}^3$ ,

4-methyl-2-pentanone (MIBK) at 118  $\mu\text{g}/\text{m}^3$ , 2-propanol at 20,100  $\mu\text{g}/\text{m}^3$ , propene at 39.9  $\mu\text{g}/\text{m}^3$ , tetrahydrofuran at 11.4  $\mu\text{g}/\text{m}^3$ , and 2,2,4-trimethylpentane at 16  $\mu\text{g}/\text{m}^3$ .

The concentration of lead in the soil samples from SG-7-2 (280 ppm), SG-8-2 (180 ppm), and SB-11-4 (82 ppm) exceeded the ESL of 80 ppm; the concentration of nickel in SG-8-2 (110 ppm), SB-11-10 (130 ppm), and in SB-12-3 (320 ppm) exceeded the ESL of 86 ppm. The concentration of ethylbenzene in the soil gas sample from SG-6 (1,030  $\mu\text{g}/\text{m}^3$ ) exceeded the ESL of 560  $\mu\text{g}/\text{m}^3$ . None of the other soil or soil gas samples detected contaminants above laboratory reporting limits.

Based on the analytical results, AEI concluded the following:

- **Shallow Soil Conditions** - Soil samples indicated elevated concentrations of hydrocarbons and certain metals discontinuously present throughout the Site. These concentrations and distribution suggest irregular and localized impacts by petroleum, metals, and to a lesser extent pesticides. AEI understands that the development under consideration would necessitate removal of several to up to approximately 10 feet vertically of soils. Based on this, it is expected that the identified shallow soil impacts would be removed. Elevated hydrocarbon and metals concentrations appears to be limited to the upper 2 feet of soil at the Site. As development and grading plans evolve, the results of these investigations should be utilized to plan for proper disposal of soils; it is expected that certain soils will not be accepted as "clean" and may require disposal at a Class II/III landfill facility or as California non-RCRA hazardous waste. With appropriate planning, it is expected that remaining soils will not exceed residential land use levels.
- **Adjacent Dry Cleaning Facility** - Results of the addition testing are consistent with those from the prior investigation, confirming the conclusion that a release of PCE, likely from the dry-cleaning facility, has occurred but that impacts to the Site appear minimal. Although sampling the area of the 235-237 building was planned, access was not granted and, as such, the building footprint remains a data gap. The presence of PCE in soil gas appears to be limited and should not preclude development of the Site, however, should a structure be developed within the 235-237 building footprint, additional investigation and potentially mitigation measures may be needed.

Copies of the reports are included in the appendices.

Note: If the above reports were not prepared by AEI, the information obtained was not verified for accuracy and a critique of the reports is beyond the scope of this assessment.

## 7.0 SITE RECONNAISSANCE

<b>Site Reconnaissance Date</b>	May 30, 2017
<b>AEI Site Assessor</b>	Clinton Look
<b>Property Escort</b>	Not escorted
<b>Units/Areas Observed</b>	Interior of 237 Race Street and exterior areas of the property
<b>Areas not accessed and reason</b>	With the exception of the building at 237 Race Street, AEI was unable to access the interiors of the subject property buildings. Based on the quality of information obtained from other sources and the nature of occupancy, the limited access is not expected to significantly alter the Findings of this assessment.
<b>Weather</b>	Sunny, 65° Fahrenheit

### 7.1 SUBJECT PROPERTY RECONNAISSANCE FINDINGS

Yes	No	Observation
	✓	Regulated Hazardous Substances/Wastes and/or Petroleum Products in Connection with Property Use
	✓	Aboveground/Underground Hazardous Substance or Petroleum Product Storage Tanks (ASTs/USTs)
	✓	Hazardous Substance and Petroleum Product Containers Not in Connection with Property Use
	✓	Unidentified Substance Containers
	✓	Electrical or Mechanical Equipment Likely to Contain Fluids
	✓	Interior Stains or Corrosion
	✓	Strong, Pungent, or Noxious Odors
	✓	Pools of Liquid
✓		Drains, Sumps, and Clarifiers
	✓	Pits, Ponds, and Lagoons
	✓	Stained Soil or Pavement
	✓	Stressed Vegetation
	✓	Solid Waste Disposal or Evidence of Fill Materials
	✓	Waste Water Discharges
	✓	Wells
	✓	Septic Systems
	✓	Biomedical Wastes
	✓	Other

The subject property is currently occupied by Unity Care Group, Phil's Barber Shop, DG Global, and residential tenants. On-site operations consist of administrative activities, cosmetic services, warehousing, and residential activities.

#### **DRAINS, SUMPS, AND CLARIFIERS**

Several storm drains were observed in the parking areas of the subject property. AEI did not observe evidence of hazardous substances or petroleum products in the vicinity of the drains.

Based on the use of the drains solely for storm water runoff, the presence of the drains is not expected to represent a significant environmental concern.

## 7.2 ADJACENT PROPERTY RECONNAISSANCE FINDINGS

Yes	No	Observation
	✓	Hazardous Substances/Wastes and/or Petroleum Products in Connection with Property Use
	✓	Aboveground/Underground Hazardous Substance or Petroleum Product Storage Tanks (ASTs/USTs)
	✓	Hazardous Substance and Petroleum Product Containers Not in Connection with Property Use
	✓	Unidentified Substance Containers
✓		Electrical or Mechanical Equipment Likely to Contain Fluids
	✓	Strong, Pungent, or Noxious Odors
	✓	Pools of Liquid
✓		Drains, Sumps, and Clarifiers
	✓	Pits, Ponds, and Lagoons
	✓	Stained Soil or Pavement
	✓	Stressed Vegetation
	✓	Solid Waste Disposal or Evidence of Fill Materials
	✓	Waste Water Discharges
	✓	Wells
	✓	Septic Systems
	✓	Other

### ELECTRICAL OR MECHANICAL EQUIPMENT LIKELY TO CONTAIN FLUIDS

Toxic PCBs were commonly used historically in electrical equipment such as transformers, fluorescent lamp ballasts, and capacitors. According to United States EPA regulation 40 CFR, Part 761, there are three categories for classifying such equipment: <50 ppm of PCBs is considered "Non-PCB"; between 50 and 500 ppm is considered "PCB-Contaminated"; and >500 ppm is considered "PCB-Containing". Pursuant to 15 U.S.C. 2605(e)(2)(A), the manufacture, process, or distribution in commerce or use of any polychlorinated biphenyl in any manner other than in a totally enclosed manner was prohibited after January 1, 1977.

#### *Transformers*

The management of potential PCB-containing transformers is the responsibility of the local utility or the transformer owner. Actual material samples need to be collected to determine if transformers are PCB-containing.

Three pole-mounted transformers were observed on the adjacent sites during the site reconnaissance. No spills, staining, or leaks were observed on or around the transformers. Based on the good condition of the equipment, the transformers are not expected to represent a significant environmental concern.

### DRAINS, SUMPS, AND CLARIFIERS

Several storm drains were observed in the parking areas of the adjacent properties. AEI did not observe evidence of hazardous substances or petroleum products in the vicinity of the drains.



Based on the use of the drains solely for storm water runoff, the presence of the drains is not expected to represent a significant environmental concern.

## 8.0 OTHER ENVIRONMENTAL CONSIDERATIONS

### 8.1 ASBESTOS-CONTAINING BUILDING MATERIALS

Asbestos is the name for a group of naturally occurring silicate minerals that are considered to be "fibrous" and through processing can be separated into smaller and smaller fibers. The fibers are strong, durable, chemical resistant, and resistant to heat and fire. They are also long, thin and flexible, so they can even be woven into cloth. Because of these qualities, asbestos was considered an ideal product and has been used in thousands of consumer, industrial, maritime, automotive, scientific, and building products.

At the federal level, asbestos is primarily regulated by the United States EPA primarily through the EPA's NESHAP (Standard 40 CFR Chapter 61, Subpart M), the OSHA through the General Industry Standard, and the Construction Industry Standard (29 CFR 1926.1101 and 29 CFR 1910.1001). Many states have regulations in place for the inspection, management, and remediation of asbestos including company and individual licensing requirements for all activities relating to asbestos. Under both federal and state regulations building owners and employers may be required to perform certain activities related to the in-place management of asbestos, and prior to renovations or demolition activities (i.e. asbestos inspections or remediation) that may disturb building materials suspected of containing asbestos.

The information below is for general informational purposes only and does not constitute an asbestos survey. In addition, the information is not intended to comply with federal, state, or local regulations in regards to ACM.

Due to the age of the subject property buildings, there is a potential that ACMs are present. A limited list of typical suspect ACMs is included in the following table:

<b>Material Type</b>	<b>Location</b>
Plaster (Acoustical and Smooth)	Walls and Ceilings
Ceiling Tile	Ceiling Systems
Thermal Systems Insulations, Packings, Gaskets	Heating Systems, Cooling Systems, Domestic and Heating and Cooling Piping, Ductwork, Other Equipment
Floor Tile and Associated Mastics, Flooring Felts, Papers (under hardwood/other)	Floors
Vinyl Sheet Flooring and Adhesives	Floors
Cove Base and Associated Mastics	Walls
Ceramic Tile Adhesives and Grouts	Walls, Floors, and Ceilings
All Adhesives	Mirrors, Wall Coverings, Construction, etc.
Grout and Caulking	Windows and Doors
Gypsum Board, Tape, and Joint Compound	Wall and Ceiling Systems
Insulation Materials	Walls, Ceilings, Attic Spaces
Roofing Materials (Felts, Rolled, Shingle, Flashings, Adhesives, Tar, Insulations)	Roof and Parapet Wall Systems
Brick and Block, Mortars	Walls

According to the User, demolition of the subject property buildings is planned for the near future. Regardless of building construction date, the EPA's NESHAP requires that a thorough asbestos survey be performed prior to demolition or renovation activities that may disturb ACMs. This requirement may be enforced by federal, state and local regulatory agencies, and specifies that all suspect ACMs be sampled to determine the presence or absence of asbestos prior to any renovation or demolition activities which may disturb them to prevent potential exposure to workers, building occupants, and the environment. Similarly, OSHA regulations require that specific work practices be implemented when handling construction materials and debris that contain asbestos and/or lead-containing materials.

## **8.2 LEAD-BASED PAINT**

LBP is defined as any paint, varnish, stain, or other applied coating that has  $\geq 1$  mg/cm<sup>2</sup> (5,000 µg/g or 5,000 ppm) or more of lead by federal guidelines; state and local definitions may differ from the federal definitions in amounts ranging from 0.5 mg/cm<sup>2</sup> to 2.0 mg/cm<sup>2</sup>. Section 1017 of the Housing and Urban Development (HUD) Guidelines, Residential Lead-Based Paint Hazard Reduction Act of 1992, otherwise known as "Title X", defines a LBP hazard as "any condition that causes exposure to lead that would result in adverse human health effects" resulting from lead-contaminated dust, bare, lead-contaminated soil, and/or lead-contaminated paint that is deteriorated or present on accessible, friction, or impact surfaces. Therefore, under Title X, intact LBP on most walls and ceilings would not be considered a "hazard", although the paint should be maintained and its condition monitored to ensure that it does not deteriorate and become a hazard. Additionally, Section 1018 of this law directed HUD and EPA to require the disclosure of known information on LBP and LBP hazards before the sale or lease of most housing built before 1978. Most private housing, public housing, or federally owned or subsidized housing is affected by this rule.

LCP is defined as any paint with any detectable amount of lead present in it. It is important to note that LCP may create a lead hazard when being removed. The condition of these materials must be monitored when they are being disturbed. In the event LCP is subject to abrading, sanding, torching, and/or cutting during demolition or renovation activities, there may be regulatory issues that must be addressed.

The information below is for general informational purposes only and does not constitute a lead hazard evaluation. In addition, the information is not intended to comply with federal, state, or local regulations in regards to LCP.

In buildings constructed after 1978, it is unlikely that LBP is present. Structures built prior to 1978 and especially prior to the 1960s should be expected to contain LBP.

Due to the age of the subject property buildings, there is a potential that LBP is present. AEI understands that renovation and/or demolition activities of the subject property buildings are planned. AEI recommends that the property owner consult with a certified Lead Risk Assessor to determine options for control of possible LBP hazards. Stringent local and State regulations may apply to LBP in association with building demolition/renovations and worker/occupant protection. It should be noted that construction activities that disturb materials or paints containing any amount of lead may be subject to certain requirements of the OSHA lead standard contained in 29 CFR 1910.1025 and 1926.62.

### **8.3 RADON**

Radon is a naturally-occurring, odorless, and invisible gas. Natural radon levels vary and are closely related to geologic formations. Radon may enter buildings through basement sumps or other openings.

Radon sampling was not requested as part of this assessment. According to the California Department of Health Services Radon Database, 62 tests were conducted for radon levels in the subject property zip code (95126) in 2016. Only one of the tests exceeded the action level of 4.0 pCi/L set forth by the US EPA. Based on the test results and the lack of subsurface areas, radon does not appear to be a concern. However, radon sampling would be required to determine site-specific radon levels.

### **8.4 DRINKING WATER SOURCES AND LEAD IN DRINKING WATER**

The San Jose Water Company supplies potable water to the subject property. The most recent water quality report (2016) states that the 90th percentile value for lead levels in samples obtained from the area's water supply was 4.5 µg/L. Only one sample out of a total of 51 samples contained a lead level exceeding the regulatory action level. Typical sources of lead in drinking water include corrosion of household plumbing systems. Overall, lead levels are well within standards established by the United States EPA.

### **8.5 MOLD/INDOOR AIR QUALITY ISSUES**

Molds are simple, microscopic organisms, which can often be seen in the form of discoloration, frequently green, gray, white, brown, or black. When excessive moisture or water accumulates indoors, mold growth will often occur, particularly if the moisture problem remains undiscovered or is not addressed. As such, interior areas of buildings characterized by poor ventilation and high humidity are the most common locations of mold growth. Building materials including drywall, wallpaper, baseboards, wood framing, insulation, and carpeting often play host to such growth. Mold spores primarily cause health problems through the inhalation of mold spores or the toxins they emit when they are present in large numbers. This can occur primarily when there is active mold growth within places where people live or work.

Mold, if present, may or may not visually manifest itself. Neither the individual completing this inspection, nor AEI has any liability for the identification of mold-related concerns except as defined in applicable industry standards. In short, this Phase I ESA should not be construed as a mold survey or inspection.

AEI observed interior areas of the subject property buildings in order to identify the potential presence of mold. AEI did not note obvious visual or olfactory indications of the presence of mold, nor did AEI observe obvious indications of significant water damage. As such, no bulk sampling of suspect surfaces was conducted as part of this assessment and no additional action with respect to suspect mold appears to be warranted at this time.

This activity was not designed to discover all areas which may be affected by mold growth on the subject property. Rather, it is intended to give the client an indication if significant (based on observed areas) mold growth is present at the subject property. Additional areas of mold not

observed as part of this limited assessment, possibly in pipe chases, HVAC systems, and behind enclosed walls and ceilings, may be present on the subject property.

## 9.0 SIGNATURE OF ENVIRONMENTAL PROFESSIONALS

---

I declare that, to the best of my professional knowledge and belief, I meet the definition of Environmental Professional as defined in §312.10 of 40 CFR Part 312.

I have the specific qualifications based on education, training, and experience to assess a property of the nature, history and setting of the subject property. I have developed and performed the all appropriate inquiries in conformance with the standards and practices set forth in 40 CFR Part 312.

Prepared By:



Clinton Look  
Project Manager

Reviewed By:



Richard D. Fehler  
Senior Author

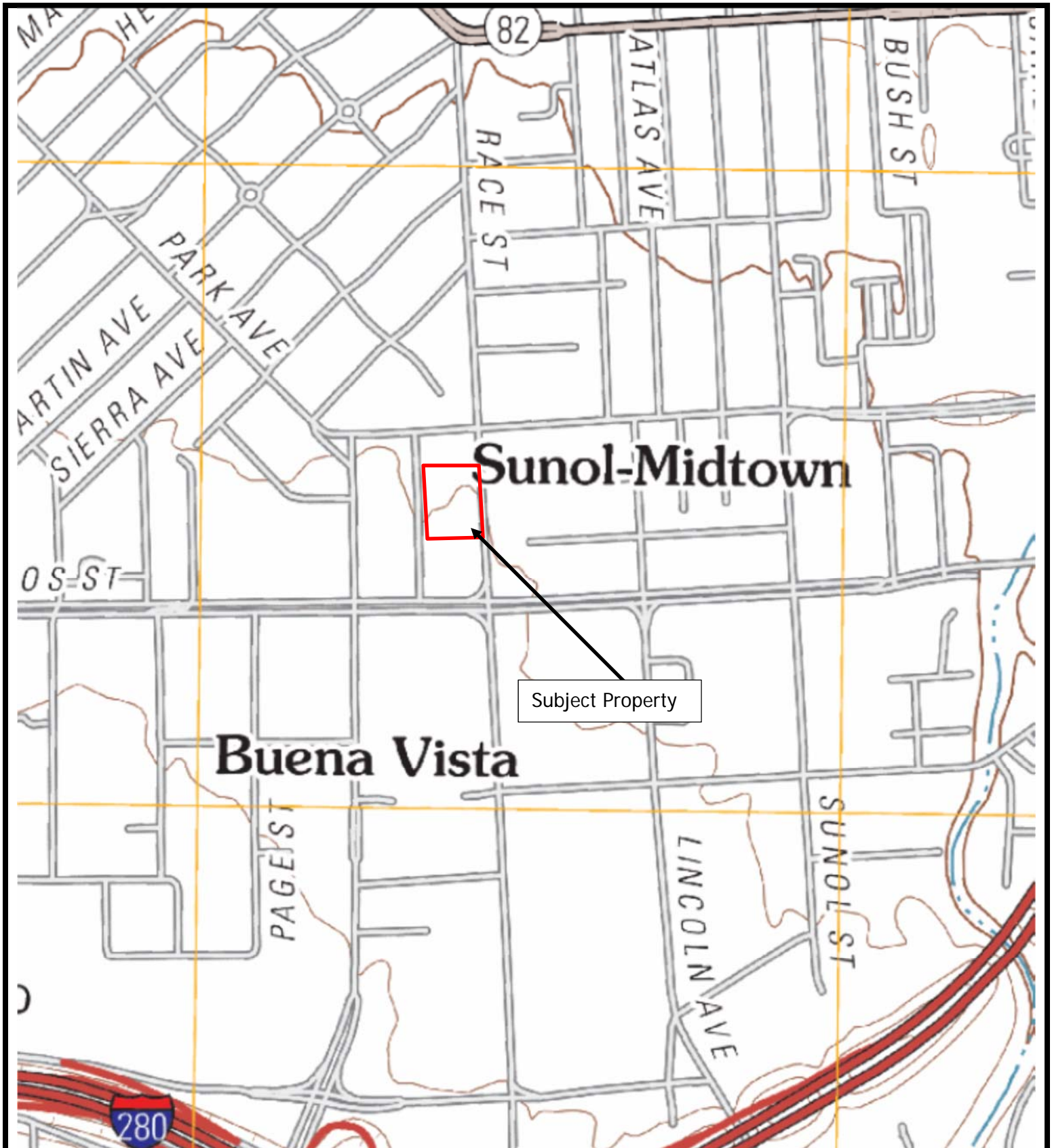
## 10.0 REFERENCES

Item	Date(s)	Source
Topographic Map	2012	USGS
Groundwater Information	May 31, 2017	State Water Resources Control Board's GeoTracker website: <a href="http://geotracker.waterboards.ca.gov/">http://geotracker.waterboards.ca.gov/</a>
Aerial Photographs	1939, 1948, 1950, 1956, 1968, 1974, 1982, 1993, 2005, 2012	Environmental Data Resources
Sanborn Map Report	May 11, 2017	Environmental Data Resources
City Directories	May 12, 2017	Environmental Data Resources
Environmental Health Department/State Environmental Agency	May 22, 2017	Santa Clara County Department of Environmental Health
Fire Department	May 16, 2017	San Jose Fire Department
Building Department	May 16, 2017	San Jose Building Department
Planning Department	May 16, 2017	San Jose Planning Department
Assessor's Information and Parcel Map	May 31, 2017	Santa Clara County assessor's office
Oil and Gas Wells/Pipelines	May 12, 2017	DOGGR and NPMS Public Map Viewer <a href="https://www.npms.phmsa.dot.gov/PublicViewer/composite.jsf">https://www.npms.phmsa.dot.gov/PublicViewer/composite.jsf</a>
Regulatory Database Report	May 11, 2017	EDR
<i>Phase I Environmental Site Assessment</i>	March 8, 2012	Earth Systems Pacific
Radon Information	2016	California Department of Health Services: <a href="http://www.cdph.ca.gov">http://www.cdph.ca.gov</a>
Water Quality Report	2016	San Jose Water Company

# **APPENDIX A**

## **FIGURES**





Legend: Approximate Property Boundary 

Source: USGS Topographic Map *San Jose West, California* (2012)

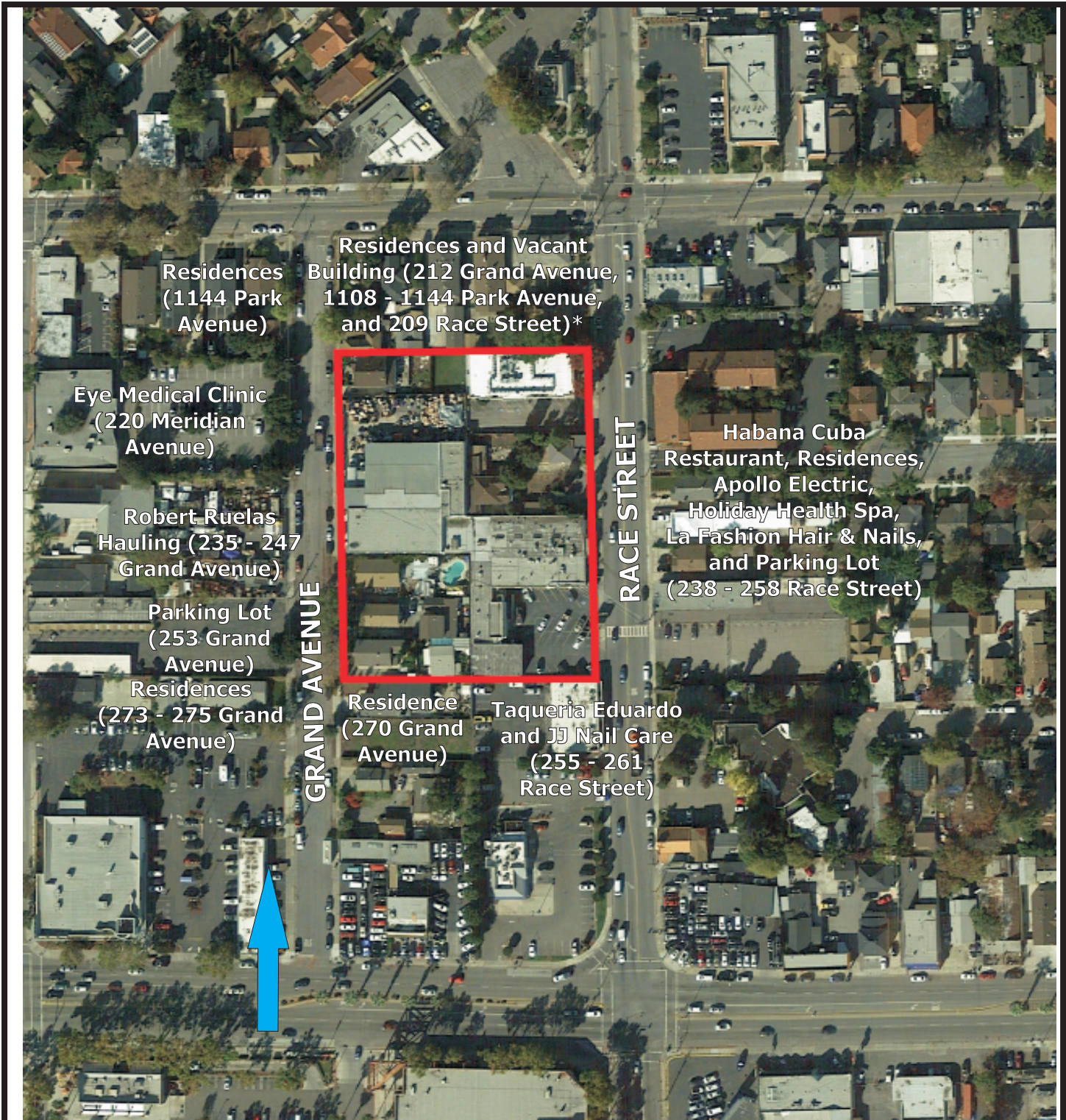


### Figure 1: TOPOGRAPHIC MAP

237 – 253 Race Street and 216 – 260 Grand Avenue, San Jose, California 95126  
Project Number: 365735







Legend

Approximate Property Boundary ———

Inferred Direction of Groundwater Flow

Listed in the Regulatory Database (\*)



**Figure 2: SITE MAP A**

237 - 253 Race Street and 216 - 260 Grand Avenue,  
San Jose, California 95126  
Project Number: 365735









Legend

Approximate Property Boundary ———

Building Address (####)

2016 Soil Boring 

2016 Soil Gas Point 

2017 Soil Boring 

2017 Soil Gas Point 

Abandoned Gasoline UST 



### Figure 3: SITE MAP B

237 - 253 Race Street and 216 - 260 Grand Avenue  
 San Jose, California 95126  
 Project Number: 365735



# **APPENDIX B**

## **PROPERTY PHOTOGRAPHS**





1. View of the subject property building at 237 Race Street from the southeast



2. View of the interior of the building at 237 Race Street



3. Another view of the interior of the building at 237 Race Street



4. Another view of the interior of the building at 237 Race Street



5. Another view of the interior of the building at 237 Race Street



6. View of the subject property building at 243 Race Street from the southeast



7. View of the subject property building at 245 Race Street from the east



8. View of the subject property building at 253 Race Street/230 Grand Avenue from the southeast





9. View of the subject property building at 253 Race Street/230 Grand Avenue from the southwest



10. View of the subject property building at 253 Race Street/230 Grand Avenue from the northeast



11. View of the subject property building at 216 Grand Avenue from the southwest



12. View of the subject property building at 246 Grand Avenue from the northwest



13. View of the front residence at 250 Grand Avenue from the northwest



14. View of the front residence at 260 Grand Avenue from the northwest



# **APPENDIX C**

## **REGULATORY DATABASE**

**365735**

237-253 Race Street, 216-260 Grand Avenue  
San Jose, CA 95126

Inquiry Number: 4934783.2s  
May 11, 2017

## The EDR Radius Map™ Report



6 Armstrong Road, 4th floor  
Shelton, CT 06484  
Toll Free: 800.352.0050  
[www.edrnet.com](http://www.edrnet.com)

# TABLE OF CONTENTS

<u>SECTION</u>	<u>PAGE</u>
Executive Summary .....	ES1
Overview Map .....	2
Detail Map .....	3
Map Findings Summary .....	4
Map Findings .....	8
Orphan Summary .....	266
Government Records Searched/Data Currency Tracking .....	GR-1

## GEOCHECK ADDENDUM

GeoCheck - Not Requested

***Thank you for your business.***  
Please contact EDR at 1-800-352-0050  
with any questions or comments.

### **Disclaimer - Copyright and Trademark Notice**

This Report contains certain information obtained from a variety of public and other sources reasonably available to Environmental Data Resources, Inc. It cannot be concluded from this Report that coverage information for the target and surrounding properties does not exist from other sources. **NO WARRANTY EXPRESSED OR IMPLIED, IS MADE WHATSOEVER IN CONNECTION WITH THIS REPORT. ENVIRONMENTAL DATA RESOURCES, INC. SPECIFICALLY DISCLAIMS THE MAKING OF ANY SUCH WARRANTIES, INCLUDING WITHOUT LIMITATION, MERCHANTABILITY OR FITNESS FOR A PARTICULAR USE OR PURPOSE. ALL RISK IS ASSUMED BY THE USER. IN NO EVENT SHALL ENVIRONMENTAL DATA RESOURCES, INC. BE LIABLE TO ANYONE, WHETHER ARISING OUT OF ERRORS OR OMISSIONS, NEGLIGENCE, ACCIDENT OR ANY OTHER CAUSE, FOR ANY LOSS OF DAMAGE, INCLUDING, WITHOUT LIMITATION, SPECIAL, INCIDENTAL, CONSEQUENTIAL, OR EXEMPLARY DAMAGES. ANY LIABILITY ON THE PART OF ENVIRONMENTAL DATA RESOURCES, INC. IS STRICTLY LIMITED TO A REFUND OF THE AMOUNT PAID FOR THIS REPORT.** Purchaser accepts this Report "AS IS". Any analyses, estimates, ratings, environmental risk levels or risk codes provided in this Report are provided for illustrative purposes only, and are not intended to provide, nor should they be interpreted as providing any facts regarding, or prediction or forecast of, any environmental risk for any property. Only a Phase I Environmental Site Assessment performed by an environmental professional can provide information regarding the environmental risk for any property. Additionally, the information provided in this Report is not to be construed as legal advice.

Copyright 2017 by Environmental Data Resources, Inc. All rights reserved. Reproduction in any media or format, in whole or in part, of any report or map of Environmental Data Resources, Inc., or its affiliates, is prohibited without prior written permission.

EDR and its logos (including Sanborn and Sanborn Map) are trademarks of Environmental Data Resources, Inc. or its affiliates. All other trademarks used herein are the property of their respective owners.

## EXECUTIVE SUMMARY

A search of available environmental records was conducted by Environmental Data Resources, Inc (EDR). The report was designed to assist parties seeking to meet the search requirements of EPA's Standards and Practices for All Appropriate Inquiries (40 CFR Part 312), the ASTM Standard Practice for Environmental Site Assessments (E 1527-13) or custom requirements developed for the evaluation of environmental risk associated with a parcel of real estate.

### TARGET PROPERTY INFORMATION

#### ADDRESS

237-253 RACE STREET, 216-260 GRAND AVENUE  
SAN JOSE, CA 95126

#### COORDINATES

Latitude (North): 37.3250440 - 37° 19' 30.15"  
Longitude (West): 121.9120900 - 121° 54' 43.52"  
Universal Transverse Mercator: Zone 10  
UTM X (Meters): 596388.2  
UTM Y (Meters): 4131282.5  
Elevation: 113 ft. above sea level

### USGS TOPOGRAPHIC MAP ASSOCIATED WITH TARGET PROPERTY

Target Property Map: 5640416 SAN JOSE WEST, CA  
Version Date: 2012

### AERIAL PHOTOGRAPHY IN THIS REPORT

Portions of Photo from: 20140606  
Source: USDA

MAPPED SITES SUMMARY

Target Property Address:  
237-253 RACE STREET, 216-260 GRAND AVENUE  
SAN JOSE, CA 95126

Click on Map ID to see full detail.

MAP ID	SITE NAME	ADDRESS	DATABASE ACRONYMS	RELATIVE ELEVATION	DIST (ft. & mi.) DIRECTION
<a href="#">A1</a>	PARR J H	273 RACE	EDR Hist Auto	Higher	9, 0.002, SE
<a href="#">B2</a>	THOMAS CLEANERS	1108 PARK AVE	RCRA-SQG	Lower	65, 0.012, North
<a href="#">B3</a>		1108 PARK AVE	EDR Hist Cleaner	Lower	65, 0.012, North
<a href="#">B4</a>	THOMAS CLEANERS	1108 PARK AVE	EDR Hist Cleaner	Lower	65, 0.012, North
<a href="#">A5</a>	PARR J H	272 RACE ST	EDR Hist Auto	Higher	146, 0.028, SSE
<a href="#">B6</a>	PAULSON J L	202 RACE ST	EDR Hist Auto	Lower	149, 0.028, NNE
<a href="#">C7</a>	BILLS AUTOMOTIVE SER	216 RACE ST	EDR Hist Auto	Lower	169, 0.032, ENE
<a href="#">B8</a>	FASANO FRANK	1098 PARK AV	EDR Hist Auto	Lower	188, 0.036, NE
<a href="#">B9</a>		198 RACE ST	EDR Hist Cleaner	Lower	228, 0.043, NNE
<a href="#">B10</a>	POLITO A J	1101 PARK AV	EDR Hist Auto	Lower	229, 0.043, North
<a href="#">A11</a>	BURTON HARRY CHEVRON	1301 W SAN CARLOS ST	EDR Hist Auto	Higher	250, 0.047, SSE
<a href="#">D12</a>	SAFETY BEAR BRAKE SH	1345 W SAN CARLOS ST	EDR Hist Auto	Higher	291, 0.055, South
<a href="#">E13</a>	WALGREENS #3754	1399 W SAN CARLOS ST	RCRA-SQG, FINDS, ECHO, SAN JOSE HAZMAT	Higher	294, 0.056, SW
<a href="#">E14</a>	WALGREENS #3754	1399 W SAN CARLOS ST	CUPA Listings	Higher	294, 0.056, SW
<a href="#">F15</a>	PARK AVENUE SHELL ST	190 RACE ST	EDR Hist Auto	Lower	311, 0.059, NNE
<a href="#">G16</a>	BURTON S HARRY UNION	1299 W SAN CARLOS ST	EDR Hist Auto	Higher	313, 0.059, SSE
<a href="#">G17</a>		1295 W SAN CARLOS ST	EDR Hist Auto	Higher	316, 0.060, SSE
<a href="#">G18</a>	JOHN'S TUNE-UP C/O A	1295 W SAN CARLOS ST	LUST, HIST LUST, CUPA Listings, EMI	Higher	316, 0.060, SSE
<a href="#">G19</a>	JOHN'S TUNE-UP	1295 SAN CARLOS ST.	LUST, HIST CORTESE	Higher	316, 0.060, SSE
<a href="#">G20</a>	DAN BARSANTI	1295 W SAN CARLOS	HAZNET, SAN JOSE HAZMAT	Higher	316, 0.060, SSE
<a href="#">D21</a>		1353 W SAN CARLOS ST	EDR Hist Auto	Higher	317, 0.060, SSW
<a href="#">D22</a>	DBA PRECISION TUNE A	1353 W SAN CARLOS ST	CUPA Listings, HAZNET, SAN JOSE HAZMAT	Higher	334, 0.063, SSW
<a href="#">D23</a>	MARK MORRIS TIRES FI	1353 SAN CARLOS	HIST CORTESE	Higher	334, 0.063, SSW
<a href="#">D24</a>	MARK MORRIS TIRES	1353 W SAN CARLOS ST	LUST, HIST LUST	Higher	334, 0.063, SSW
<a href="#">F25</a>	IVERSEN CARL	186 RACE SAN JOSE	EDR Hist Auto	Lower	336, 0.064, NNE
<a href="#">F26</a>	DRISKELL CLEANERS	186 RACE ST	EDR Hist Cleaner	Lower	336, 0.064, NNE
<a href="#">F27</a>	CARL S SERVICE	199 RACE ST	EDR Hist Auto	Lower	344, 0.065, North
<a href="#">F28</a>	ANGELO F W	184 RACE ST	EDR Hist Cleaner	Lower	350, 0.066, NNE
<a href="#">G29</a>		300 RACE ST	EDR Hist Auto	Higher	401, 0.076, SSE
<a href="#">C30</a>	OUT OF BUSINESS	1070 PARK AV	SAN JOSE HAZMAT	Lower	405, 0.077, ENE
<a href="#">D31</a>	SEARS PROPERTY	1350 SAN CARLOS	HIST CORTESE	Higher	407, 0.077, SSW
<a href="#">D32</a>	FORMER SEARS PROPERT	1350 W SAN CARLOS ST	LUST, HIST LUST	Higher	407, 0.077, SSW
<a href="#">G33</a>		1237 W SAN CARLOS ST	EDR Hist Cleaner	Lower	413, 0.078, SE
<a href="#">H34</a>	DENTISTRY FOR CHILDR	1201 PARK AV 2	CUPA Listings	Lower	453, 0.086, WNW
<a href="#">D35</a>	SAFEWAY #1476	1300 W SAN CARLOS ST	CUPA Listings, SAN JOSE HAZMAT	Higher	458, 0.087, South
<a href="#">D36</a>	SAFEWAY STORE NO 147	1300 W SAN CARLOS ST	RCRA-LQG, FINDS, ECHO	Higher	458, 0.087, South
<a href="#">G37</a>	MARVIN & AUDRA SERVI	1290 W SAN CARLOS ST	EDR Hist Auto	Higher	467, 0.088, SSE
<a href="#">I38</a>	THUY G TRUONG DDS	259 MERIDIAN AV 18	CUPA Listings	Higher	488, 0.092, WSW
<a href="#">I39</a>	THUTAM T NGUYEN DDS	259 MERIDIAN AV 7	CUPA Listings	Higher	488, 0.092, WSW

MAPPED SITES SUMMARY

Target Property Address:  
237-253 RACE STREET, 216-260 GRAND AVENUE  
SAN JOSE, CA 95126

Click on Map ID to see full detail.

MAP ID	SITE NAME	ADDRESS	DATABASE ACRONYMS	RELATIVE ELEVATION	DIST (ft. & mi.) DIRECTION
E40	HALL RANDOLPH	1401 W SAN CARLOS ST	EDR Hist Auto	Higher	503, 0.095, SW
J41	R & J IRON WORKS, LL	1201 W SAN CARLOS ST	SAN JOSE HAZMAT	Lower	514, 0.097, SE
J42	MEL COTTON'S SPORTIN	1266 W SAN CARLOS ST	SWEEPS UST, CUPA Listings, SAN JOSE HAZMAT	Lower	572, 0.108, SE
K43	GORDON & SILVA	305 MERIDIAN	LUST, HIST LUST, HIST UST, HIST CORTESE	Higher	580, 0.110, SW
K44	OUT OF BUSINESS	1400 W SAN CARLOS ST	HAZNET, SAN JOSE HAZMAT	Higher	618, 0.117, SW
K45		1425 W SAN CARLOS ST	EDR Hist Auto	Higher	645, 0.122, SW
H46		1211 PARK AVE	EDR Hist Auto	Lower	645, 0.122, WNW
K47	HARRY L MURPHY INC	363 MENDIAN	SWEEPS UST, CA FID UST	Higher	650, 0.123, SW
48	MASTORA PROPERTY	136 RACE ST	LUST, HIST LUST	Lower	715, 0.135, NNE
L49	P&T AUTO REPAIR	1002 PARK AV	CUPA Listings	Lower	757, 0.143, ENE
L50	ID BODY	207 LINCOLN AVE	HAZNET, SAN JOSE HAZMAT	Lower	764, 0.145, ENE
M51	O/B (UPHOLSTERY SUPP	342 RACE ST	SAN JOSE HAZMAT	Higher	794, 0.150, SSE
M52	MIRACLE ICE CREAM/WI	330 RACE ST	SWEEPS UST	Higher	796, 0.151, SSE
N53	O.C. MCDONALD	1150 W SAN CARLOS	LUST, HIST LUST, CHMIRS, HIST CORTESE, NPDES, SAN...	Lower	863, 0.163, SE
N54	O C MCDONALD CO	1150 W SAN CARLOS ST	SWEEPS UST, CUPA Listings	Lower	863, 0.163, SE
N55	O C MCDONALD	1150 W SAN CARLOS ST	RCRA-SQG	Lower	863, 0.163, SE
O56	C AND M AUTO	1098 W SAN CARLOS	RCRA-SQG	Lower	1030, 0.195, ESE
O57	BAGGESE BROTHERS SHE	1098 W SAN CARLOS ST	HIST UST, EMI	Lower	1030, 0.195, ESE
O58	1098 WEST SAN CARLOS	1098 SAN CARLOS	LUST, HIST LUST, CUPA Listings, HIST CORTESE,...	Lower	1030, 0.195, ESE
O59	BOGGESE BROTHERS SHE	1098 W SAN CARLOS ST	HIST UST	Lower	1030, 0.195, ESE
P60	OUT OF BUSINESS	361 MERIDIAN AV	HAZNET, SAN JOSE HAZMAT	Higher	1053, 0.199, SSW
Q61	CITY CLEANERS	102 RACE ST	CUPA Listings, DRYCLEANERS, SAN JOSE HAZMAT	Lower	1057, 0.200, North
Q62	DRISKELL CLEANERS	102 RACE ST	RCRA-SQG, FINDS, ECHO	Lower	1057, 0.200, North
M63	PITTSBURGH PAINTS LO	376 RACE STREET	LUST, HIST UST, HIST CORTESE	Higher	1058, 0.200, SSE
M64	PPG INDUSTRIES, INC	376 RACE STREET	RCRA NonGen / NLR, FINDS, ECHO	Higher	1058, 0.200, SSE
M65	PITTSBURGH PAINTS LO	376 RACE ST	HIST UST	Higher	1058, 0.200, SSE
O66	LARRY'S FOREIGN & DO	332 LINCOLN AV	CUPA Listings	Lower	1096, 0.208, ESE
N67	J AND D AUTO BODY	347 LINCOLN AVE	RCRA-SQG, FINDS, ECHO	Lower	1117, 0.212, SE
N68	AB AUTO REPAIR LLC	347 LINCOLN AV B	CUPA Listings, SAN JOSE HAZMAT	Lower	1117, 0.212, SE
R69	PIAZZA, JOSEPH & CHA	1464 SAN CARLOS	HIST CORTESE	Higher	1141, 0.216, WSW
S70	OUT OF BUSINESS	349 LINCOLN AV SUITE	CUPA Listings, SAN JOSE HAZMAT	Lower	1164, 0.220, SE
S71	MICHAEL AND COMPANY	351 LINCOLN AVE	RCRA-SQG, FINDS, ECHO, EMI, HAZNET, SAN JOSE...	Higher	1177, 0.223, SE
S72	SPARTAN AUTO BODY	344 LINCOLN AV	CUPA Listings, SAN JOSE HAZMAT	Lower	1179, 0.223, SE
Q73	AT&T MOBILITY - THE	88 RACE ST	CUPA Listings	Lower	1226, 0.232, North
Q74	AT&T MOBILITY #13201	88 RACE ST CELL	SAN JOSE HAZMAT	Lower	1226, 0.232, North
P75	KEVIN W CALVERT DDS	373 MERIDIAN AV 1	CUPA Listings	Higher	1227, 0.232, SSW
S76	LEVIN PROPERTY	350 LINCOLN AVE	LUST, HIST LUST, HIST CORTESE	Lower	1237, 0.234, SE
S77	QUALTRONIX	350 LINCOLN AVE	RCRA-SQG, FINDS, ECHO	Lower	1237, 0.234, SE
T78	EDGES ELECTRICAL GRO	1135 AUZERAIS AV B	CUPA Listings, SAN JOSE HAZMAT	Higher	1290, 0.244, SSE

MAPPED SITES SUMMARY

Target Property Address:  
237-253 RACE STREET, 216-260 GRAND AVENUE  
SAN JOSE, CA 95126

Click on Map ID to see full detail.

MAP ID	SITE NAME	ADDRESS	DATABASE ACRONYMS	RELATIVE ELEVATION	DIST (ft. & mi.) DIRECTION
<a href="#">T79</a>	ELECTRICAL DISTRIBUT	1135 AUZERAIS AVE C	SWEEPS UST	Higher	1290, 0.244, SSE
<a href="#">T80</a>	ELECTRICAL DISTRIBUT	1135 AUZERAIS AVE	UST	Higher	1290, 0.244, SSE
<a href="#">T81</a>	ELECTRICAL DISTRIBUT	1135 AUZERAIS	LUST, HIST LUST, HIST CORTESE	Higher	1290, 0.244, SSE
<a href="#">R82</a>	CHAU'S AUTOMOTIVE	1470 W SAN CARLOS ST	CUPA Listings	Higher	1308, 0.248, WSW
<a href="#">P83</a>	MURPHY, HARRY L INC	1418 DOUGLAS ST	SWEEPS UST	Higher	1312, 0.248, SSW
<a href="#">S84</a>	FINNISH AUTO BODY	375 LINCOLN AVE	RCRA-SQG, FINDS, ECHO	Higher	1317, 0.249, SE
<a href="#">T85</a>	FORMER WEST COAST RE	1131 AUZERAIS AVENUE	ENVIROSTOR, VCP, DEED	Higher	1352, 0.256, SSE
<a href="#">86</a>	AJ SERVICE STATION	404 MERIDIAN	LUST, HIST LUST, SWEEPS UST, HIST CORTESE	Higher	1424, 0.270, SSW
<a href="#">U87</a>	SAN CARLOS SITE	860 SAN CARLOS ST W	LUST, SLIC, HIST LUST	Lower	1455, 0.276, ESE
<a href="#">U88</a>	SCVTA CENTRAL BUS YA	860 SAN CARLOS	HIST CORTESE	Lower	1455, 0.276, ESE
<a href="#">U89</a>	OHLONE - BLOCK A	860 WEST SAN CARLOS	SLIC	Lower	1455, 0.276, ESE
<a href="#">U90</a>	SCCTA - CENTRAL BUS	860 W. SAN CARLOS ST	LUST, HIST UST	Lower	1455, 0.276, ESE
<a href="#">U91</a>	OHLONE PROJECT - RAI	860 W SAN CARLOS ST	SLIC	Lower	1455, 0.276, ESE
<a href="#">92</a>	REX CLEANERS	60 RACE STREET	SLIC	Lower	1623, 0.307, North
<a href="#">93</a>	OHLONE - BLOCK B	345 SUNOL STREET	SLIC	Lower	1742, 0.330, ESE
<a href="#">V94</a>	IONIZATION RESEARCH	820 PARK AVE	RCRA NonGen / NLR, HWP	Lower	1804, 0.342, ENE
<a href="#">V95</a>	IONIZATION RESEARCH	820 PARK AVE	ICE, HWP	Lower	1804, 0.342, ENE
<a href="#">V96</a>	OUT OF BUSINESS	810 PARK AV SUITE ST	ENVIROSTOR, SAN JOSE HAZMAT	Lower	1846, 0.350, East
<a href="#">V97</a>	CIRCUIT LINK INC	804 PARK AVE, UNIT A	ENVIROSTOR, EMI	Lower	1846, 0.350, East
<a href="#">W98</a>	OHLONE - BLOCK C	861 AUZERIAS AVENUE	SLIC	Lower	1878, 0.356, SE
<a href="#">W99</a>	FLOOR SERVICE SUPPLY	861 AUZERAIS AVE	LUST, HIST LUST, SWEEPS UST, HIST CORTESE, SAN...	Lower	1878, 0.356, SE
<a href="#">X100</a>	CHEIM LUMBER COMPANY	800 SAN CARLOS	LUST, HIST LUST, SWEEPS UST, HIST CORTESE	Lower	1900, 0.360, ESE
<a href="#">X101</a>	CHEIM LUMBER	800 W. SAN CARLOS ST	LUST	Lower	1900, 0.360, ESE
<a href="#">X102</a>	SAN JOSE MIDTOWN DEV	777 W. SAN CARLOS	SLIC	Lower	1917, 0.363, East
<a href="#">103</a>	SAN JOSE CITY OF	320 HARRON ST	LUST, HIST CORTESE	Higher	2040, 0.386, South
<a href="#">Y104</a>	EXPRESS ONE AUTO SVC	1585 W SAN CARLOS	RCRA-SQG, LUST, FINDS, ECHO	Higher	2093, 0.396, WSW
<a href="#">Y105</a>	QUALITY AUTO REPAIR	1585 W SAN CARLOS ST	LUST, SAN JOSE HAZMAT	Higher	2093, 0.396, WSW
<a href="#">Z106</a>	RUSH ROOFING	777 PARK	LUST, HIST LUST, SWEEPS UST, HIST CORTESE	Lower	2116, 0.401, ENE
<a href="#">107</a>	INDEPENDANT SCISSOR	236 MCEVOY ST	LUST, HIST LUST, HIST CORTESE	Lower	2151, 0.407, East
<a href="#">Z108</a>	LAUREL GROVE FAMILY	298 LAUREL GROVE LAN	ENVIROSTOR, VCP	Lower	2199, 0.416, ENE
<a href="#">109</a>	NOVA CRYSTALS, INC.	530 RACE STREET	ENVIROSTOR	Higher	2201, 0.417, South
<a href="#">110</a>	ROOF GUARD ROOFING C	740 W SAN CARLOS ST	LUST, SWEEPS UST, CUPA Listings, HAZNET	Lower	2217, 0.420, ESE
<a href="#">AA111</a>	PEZZOLO PROPERTY	1407 SHASTA	LUST, HIST LUST, HIST CORTESE	Lower	2233, 0.423, NW
<a href="#">112</a>	DERBY FOOD SERVICE	55 SUNOL	LUST, HIST LUST, HIST CORTESE	Lower	2233, 0.423, NE
<a href="#">AB113</a>	MOTOR BODY TOWING	455 SUNOL ST	LUST, SLIC, HIST LUST, CUPA Listings, SAN JOSE...	Lower	2251, 0.426, SE
<a href="#">AB114</a>	CHEVRON TRAINING CEN	455 SUNOL ST	SLIC	Lower	2251, 0.426, SE
<a href="#">AC115</a>	LANTIS, MARYANN	P. O. BOX 8055	HIST CORTESE	Higher	2274, 0.431, SSW
<a href="#">AD116</a>	830 AUZERAIS STREET	830 AUZERAIS STREET	US BROWNFIELDS	Lower	2359, 0.447, ESE
<a href="#">AD117</a>	K B HOMES	801 AUZERAIS AVE	BROWNFIELDS, HIST UST, HAZNET	Lower	2411, 0.457, ESE

MAPPED SITES SUMMARY

Target Property Address:  
237-253 RACE STREET, 216-260 GRAND AVENUE  
SAN JOSE, CA 95126

Click on Map ID to see full detail.

MAP ID	SITE NAME	ADDRESS	DATABASE ACRONYMS	RELATIVE ELEVATION	DIST (ft. & mi.) DIRECTION
<a href="#">AD118</a>	PLANT #3	801 AUZERAIS AVE	SLIC, SWEEPS UST, HIST UST	Lower	2411, 0.457, ESE
<a href="#">AE119</a>	CHEVRON	955 THE ALAMEDA	HIST CORTESE	Lower	2423, 0.459, NNE
<a href="#">AE120</a>	CHEVRON #9-0882	955 THE ALAMEDA	LUST	Lower	2423, 0.459, NNE
<a href="#">AE121</a>	CHEVRON #9-0882	955 THE ALAMEDA	LUST, HIST LUST	Lower	2423, 0.459, NNE
<a href="#">AE122</a>	CHEVRON #9-0882	955 THE ALAMEDA	LUST, HIST UST	Lower	2423, 0.459, NNE
<a href="#">AF123</a>	DOWNTOWN MC	1027 THE ALAMEDA	LUST, HIST UST	Lower	2473, 0.468, NNE
<a href="#">AF124</a>	U-HAUL MOVING & STOR	1027 THE ALAMEDA	LUST, HIST LUST, CUPA Listings, HIST CORTESE	Lower	2473, 0.468, NNE
<a href="#">AE125</a>	CAMPISI TRUST	975 THE ALAMEDA	LUST	Lower	2485, 0.471, NNE
<a href="#">AC126</a>	1X GREEN VALLEY CORP	600 MERIDIAN AVE	SLIC, HAZNET	Higher	2491, 0.472, South
<a href="#">AA127</a>	TILLMAN AVE & PARK A	STREET VACATION AT T	US BROWNFIELDS	Lower	2506, 0.475, NW
<a href="#">AG128</a>	BUCKLES-SMITH	801 SAVAKER ST	LUST, HIST LUST, SWEEPS UST	Lower	2638, 0.500, SE
<a href="#">AG129</a>	BUCKLES-SMITH	801 SAVAKER ST	LUST, HIST CORTESE	Lower	2638, 0.500, SE
<a href="#">130</a>	REED & GRAHAM INCORP	690 SUNOL STREET	RCRA-SQG, ENVIROSTOR, LUST, SWEEPS UST, CHMIRS,...	Higher	3172, 0.601, SE
<a href="#">131</a>	GARDEN CITY GAS WORK	W. ST JOHN AND MONTG	EDR MGP	Lower	3960, 0.750, NE
<a href="#">132</a>	SAN JOSE SPORTS AREN	525 WEST SANTA CLARA	RESPONSE, ENVIROSTOR, HIST Cal-Sites, DEED	Lower	4012, 0.760, NE
<a href="#">133</a>	OUT OF BUSINESS	331 GIFFORD AV	ENVIROSTOR, LUST, HIST CORTESE, SAN JOSE HAZMAT	Lower	4369, 0.827, East
<a href="#">134</a>	UNKNOWN	35 NORTH RIVER STREE	Notify 65	Lower	4929, 0.934, NE
<a href="#">135</a>	RIVER PARK DEVELOPME	333 WEST SAN CARLOS	ENVIROSTOR, SLIC, CHMIRS	Lower	5212, 0.987, ENE



# EXECUTIVE SUMMARY

## TARGET PROPERTY SEARCH RESULTS

The target property was not listed in any of the databases searched by EDR.

## DATABASES WITH NO MAPPED SITES

No mapped sites were found in EDR's search of available ("reasonably ascertainable ") government records either on the target property or within the search radius around the target property for the following databases:

## STANDARD ENVIRONMENTAL RECORDS

### ***Federal NPL site list***

NPL..... National Priority List  
Proposed NPL..... Proposed National Priority List Sites  
NPL LIENS..... Federal Superfund Liens

### ***Federal Delisted NPL site list***

Delisted NPL..... National Priority List Deletions

### ***Federal CERCLIS list***

FEDERAL FACILITY..... Federal Facility Site Information listing  
SEMS..... Superfund Enterprise Management System

### ***Federal CERCLIS NFRAP site list***

SEMS-ARCHIVE..... Superfund Enterprise Management System Archive

### ***Federal RCRA CORRACTS facilities list***

CORRACTS..... Corrective Action Report

### ***Federal RCRA non-CORRACTS TSD facilities list***

RCRA-TSDF..... RCRA - Treatment, Storage and Disposal

### ***Federal RCRA generators list***

RCRA-CESQG..... RCRA - Conditionally Exempt Small Quantity Generator

### ***Federal institutional controls / engineering controls registries***

LUCIS..... Land Use Control Information System  
US ENG CONTROLS..... Engineering Controls Sites List  
US INST CONTROL..... Sites with Institutional Controls

### ***Federal ERNS list***

ERNS..... Emergency Response Notification System

## EXECUTIVE SUMMARY

### **State and tribal landfill and/or solid waste disposal site lists**

SWF/LF..... Solid Waste Information System

### **State and tribal leaking storage tank lists**

INDIAN LUST..... Leaking Underground Storage Tanks on Indian Land

### **State and tribal registered storage tank lists**

FEMA UST..... Underground Storage Tank Listing  
AST..... Aboveground Petroleum Storage Tank Facilities  
INDIAN UST..... Underground Storage Tanks on Indian Land

### **State and tribal voluntary cleanup sites**

INDIAN VCP..... Voluntary Cleanup Priority Listing

### **ADDITIONAL ENVIRONMENTAL RECORDS**

#### **Local Lists of Landfill / Solid Waste Disposal Sites**

WMUDS/SWAT..... Waste Management Unit Database  
SWRCY..... Recycler Database  
HAULERS..... Registered Waste Tire Haulers Listing  
INDIAN ODI..... Report on the Status of Open Dumps on Indian Lands  
DEBRIS REGION 9..... Torres Martinez Reservation Illegal Dump Site Locations  
ODI..... Open Dump Inventory  
IHS OPEN DUMPS..... Open Dumps on Indian Land

#### **Local Lists of Hazardous waste / Contaminated Sites**

US HIST CDL..... Delisted National Clandestine Laboratory Register  
SCH..... School Property Evaluation Program  
CDL..... Clandestine Drug Labs  
Toxic Pits..... Toxic Pits Cleanup Act Sites  
US CDL..... National Clandestine Laboratory Register

#### **Local Land Records**

LIENS..... Environmental Liens Listing  
LIENS 2..... CERCLA Lien Information

#### **Records of Emergency Release Reports**

HMIRS..... Hazardous Materials Information Reporting System  
CHMIRS..... California Hazardous Material Incident Report System  
LDS..... Land Disposal Sites Listing  
MCS..... Military Cleanup Sites Listing  
SPILLS 90..... SPILLS 90 data from FirstSearch

#### **Other Ascertainable Records**

FUDS..... Formerly Used Defense Sites

## EXECUTIVE SUMMARY

DOD.....	Department of Defense Sites
SCRD DRYCLEANERS.....	State Coalition for Remediation of Drycleaners Listing
US FIN ASSUR.....	Financial Assurance Information
EPA WATCH LIST.....	EPA WATCH LIST
2020 COR ACTION.....	2020 Corrective Action Program List
TSCA.....	Toxic Substances Control Act
TRIS.....	Toxic Chemical Release Inventory System
SSTS.....	Section 7 Tracking Systems
ROD.....	Records Of Decision
RMP.....	Risk Management Plans
RAATS.....	RCRA Administrative Action Tracking System
PRP.....	Potentially Responsible Parties
PADS.....	PCB Activity Database System
ICIS.....	Integrated Compliance Information System
FTTS.....	FIFRA/ TSCA Tracking System - FIFRA (Federal Insecticide, Fungicide, & Rodenticide Act)/TSCA (Toxic Substances Control Act)
MLTS.....	Material Licensing Tracking System
COAL ASH DOE.....	Steam-Electric Plant Operation Data
COAL ASH EPA.....	Coal Combustion Residues Surface Impoundments List
PCB TRANSFORMER.....	PCB Transformer Registration Database
RADINFO.....	Radiation Information Database
HIST FTTS.....	FIFRA/TSCA Tracking System Administrative Case Listing
DOT OPS.....	Incident and Accident Data
CONSENT.....	Superfund (CERCLA) Consent Decrees
INDIAN RESERV.....	Indian Reservations
FUSRAP.....	Formerly Utilized Sites Remedial Action Program
UMTRA.....	Uranium Mill Tailings Sites
LEAD SMELTERS.....	Lead Smelter Sites
US AIRS.....	Aerometric Information Retrieval System Facility Subsystem
US MINES.....	Mines Master Index File
ABANDONED MINES.....	Abandoned Mines
FINDS.....	Facility Index System/Facility Registry System
UXO.....	Unexploded Ordnance Sites
DOCKET HWC.....	Hazardous Waste Compliance Docket Listing
ECHO.....	Enforcement & Compliance History Information
FUELS PROGRAM.....	EPA Fuels Program Registered Listing
CA BOND EXP. PLAN.....	Bond Expenditure Plan
Cortese.....	"Cortese" Hazardous Waste & Substances Sites List
EMI.....	Emissions Inventory Data
ENF.....	Enforcement Action Listing
Financial Assurance.....	Financial Assurance Information Listing
HAZNET.....	Facility and Manifest Data
ICE.....	ICE
HWT.....	Registered Hazardous Waste Transporter Database
MINES.....	Mines Site Location Listing
MWMP.....	Medical Waste Management Program Listing
NPDES.....	NPDES Permits Listing
PEST LIC.....	Pesticide Regulation Licenses Listing
PROC.....	Certified Processors Database
UIC.....	UIC Listing
WASTEWATER PITS.....	Oil Wastewater Pits Listing
WDS.....	Waste Discharge System
WIP.....	Well Investigation Program Case List

### EDR RECOVERED GOVERNMENT ARCHIVES

#### ***Exclusive Recovered Govt. Archives***

RGA LF..... Recovered Government Archive Solid Waste Facilities List

## EXECUTIVE SUMMARY

RGA LUST..... Recovered Government Archive Leaking Underground Storage Tank

### SURROUNDING SITES: SEARCH RESULTS

Surrounding sites were identified in the following databases.

Elevations have been determined from the USGS Digital Elevation Model and should be evaluated on a relative (not an absolute) basis. Relative elevation information between sites of close proximity should be field verified. Sites with an elevation equal to or higher than the target property have been differentiated below from sites with an elevation lower than the target property.

Page numbers and map identification numbers refer to the EDR Radius Map report where detailed data on individual sites can be reviewed.

Sites listed in ***bold italics*** are in multiple databases.

Unmappable (orphan) sites are not considered in the foregoing analysis.

### STANDARD ENVIRONMENTAL RECORDS

#### ***Federal RCRA generators list***

RCRA-LQG: RCRAInfo is EPA's comprehensive information system, providing access to data supporting the Resource Conservation and Recovery Act (RCRA) of 1976 and the Hazardous and Solid Waste Amendments (HSWA) of 1984. The database includes selective information on sites which generate, transport, store, treat and/or dispose of hazardous waste as defined by the Resource Conservation and Recovery Act (RCRA). Large quantity generators (LQGs) generate over 1,000 kilograms (kg) of hazardous waste, or over 1 kg of acutely hazardous waste per month.

A review of the RCRA-LQG list, as provided by EDR, and dated 12/12/2016 has revealed that there is 1 RCRA-LQG site within approximately 0.25 miles of the target property.

<u>Equal/Higher Elevation</u>	<u>Address</u>	<u>Direction / Distance</u>	<u>Map ID</u>	<u>Page</u>
<b><i>SAFEWAY STORE NO 147</i></b>	<b><i>1300 W SAN CARLOS ST</i></b>	<b><i>S 0 - 1/8 (0.087 mi.)</i></b>	<b><i>D36</i></b>	<b><i>45</i></b>

RCRA-SQG: RCRAInfo is EPA's comprehensive information system, providing access to data supporting the Resource Conservation and Recovery Act (RCRA) of 1976 and the Hazardous and Solid Waste Amendments (HSWA) of 1984. The database includes selective information on sites which generate, transport, store, treat and/or dispose of hazardous waste as defined by the Resource Conservation and Recovery Act (RCRA). Small quantity generators (SQGs) generate between 100 kg and 1,000 kg of hazardous waste per month.

A review of the RCRA-SQG list, as provided by EDR, and dated 12/12/2016 has revealed that there are 9 RCRA-SQG sites within approximately 0.25 miles of the target property.

<u>Equal/Higher Elevation</u>	<u>Address</u>	<u>Direction / Distance</u>	<u>Map ID</u>	<u>Page</u>
<b><i>WALGREENS #3754</i></b>	<b><i>1399 W SAN CARLOS ST</i></b>	<b><i>SW 0 - 1/8 (0.056 mi.)</i></b>	<b><i>E13</i></b>	<b><i>13</i></b>
<b><i>MICHAEL AND COMPANY</i></b>	<b><i>351 LINCOLN AVE</i></b>	<b><i>SE 1/8 - 1/4 (0.223 mi.)</i></b>	<b><i>S71</i></b>	<b><i>99</i></b>
<b><i>FINNISH AUTO BODY</i></b>	<b><i>375 LINCOLN AVE</i></b>	<b><i>SE 1/8 - 1/4 (0.249 mi.)</i></b>	<b><i>S84</i></b>	<b><i>118</i></b>
<u>Lower Elevation</u>	<u>Address</u>	<u>Direction / Distance</u>	<u>Map ID</u>	<u>Page</u>
THOMAS CLEANERS	1108 PARK AVE	N 0 - 1/8 (0.012 mi.)	B2	8
O C MCDONALD	1150 W SAN CARLOS ST	SE 1/8 - 1/4 (0.163 mi.)	N55	67
C AND M AUTO	1098 W SAN CARLOS	ESE 1/8 - 1/4 (0.195 mi.)	O56	68
<b><i>DRISKELL CLEANERS</i></b>	<b><i>102 RACE ST</i></b>	<b><i>N 1/8 - 1/4 (0.200 mi.)</i></b>	<b><i>Q62</i></b>	<b><i>90</i></b>
<b><i>J AND D AUTO BODY</i></b>	<b><i>347 LINCOLN AVE</i></b>	<b><i>SE 1/8 - 1/4 (0.212 mi.)</i></b>	<b><i>N67</i></b>	<b><i>97</i></b>

## EXECUTIVE SUMMARY

<u>Lower Elevation</u>	<u>Address</u>	<u>Direction / Distance</u>	<u>Map ID</u>	<u>Page</u>
<b>QUALTRONIX</b>	<b>350 LINCOLN AVE</b>	<b>SE 1/8 - 1/4 (0.234 mi.)</b>	<b>S77</b>	<b>112</b>

### **State- and tribal - equivalent NPL**

RESPONSE: Identifies confirmed release sites where DTSC is involved in remediation, either in a lead or oversight capacity. These confirmed release sites are generally high-priority and high potential risk.

A review of the RESPONSE list, as provided by EDR, has revealed that there is 1 RESPONSE site within approximately 1 mile of the target property.

<u>Lower Elevation</u>	<u>Address</u>	<u>Direction / Distance</u>	<u>Map ID</u>	<u>Page</u>
<b>SAN JOSE SPORTS AREN</b> Database: RESPONSE, Date of Government Version: 10/31/2016 Status: Certified O&M - Land Use Restrictions Only Facility Id: 43730007	<b>525 WEST SANTA CLARA</b>	<b>NE 1/2 - 1 (0.760 mi.)</b>	<b>132</b>	<b>246</b>

### **State- and tribal - equivalent CERCLIS**

ENVIROSTOR: The Department of Toxic Substances Control's (DTSC's) Site Mitigation and Brownfields Reuse Program's (SMBRP's) EnviroStor database identifies sites that have known contamination or sites for which there may be reasons to investigate further. The database includes the following site types: Federal Superfund sites (National Priorities List (NPL)); State Response, including Military Facilities and State Superfund; Voluntary Cleanup; and School sites. EnviroStor provides similar information to the information that was available in CalSites, and provides additional site information, including, but not limited to, identification of formerly-contaminated properties that have been released for reuse, properties where environmental deed restrictions have been recorded to prevent inappropriate land uses, and risk characterization information that is used to assess potential impacts to public health and the environment at contaminated sites.

A review of the ENVIROSTOR list, as provided by EDR, and dated 10/31/2016 has revealed that there are 9 ENVIROSTOR sites within approximately 1 mile of the target property.

<u>Equal/Higher Elevation</u>	<u>Address</u>	<u>Direction / Distance</u>	<u>Map ID</u>	<u>Page</u>
<b>FORMER WEST COAST RE</b> Facility Id: 60000795 Status: Certified O&M - Land Use Restrictions Only	<b>1131 AUZERAIS AVENUE</b>	<b>SSE 1/4 - 1/2 (0.256 mi.)</b>	<b>T85</b>	<b>120</b>
<b>NOVA CRYSTALS, INC.</b> Facility Id: 71002815 Status: Inactive - Needs Evaluation	<b>530 RACE STREET</b>	<b>S 1/4 - 1/2 (0.417 mi.)</b>	<b>109</b>	<b>183</b>
<b>REED &amp; GRAHAM INCORP</b> Facility Id: 71003792 Status: Inactive - Needs Evaluation	<b>690 SUNOL STREET</b>	<b>SE 1/2 - 1 (0.601 mi.)</b>	<b>130</b>	<b>222</b>
<u>Lower Elevation</u>	<u>Address</u>	<u>Direction / Distance</u>	<u>Map ID</u>	<u>Page</u>
<b>OUT OF BUSINESS</b> Facility Id: 71003686	<b>810 PARK AV SUITE ST</b>	<b>E 1/4 - 1/2 (0.350 mi.)</b>	<b>V96</b>	<b>148</b>

## EXECUTIVE SUMMARY

Status: Inactive - Needs Evaluation

<b>CIRCUIT LINK INC</b>	<b>804 PARK AVE, UNIT A</b>	<b>E 1/4 - 1/2 (0.350 mi.)</b>	<b>V97</b>	<b>149</b>
Facility Id: 71003660 Status: No Further Action				
<b>LAUREL GROVE FAMILY</b>	<b>298 LAUREL GROVE LAN</b>	<b>ENE 1/4 - 1/2 (0.416 mi.)</b>	<b>Z108</b>	<b>181</b>
Facility Id: 60002378 Status: Active				
<b>SAN JOSE SPORTS AREN</b>	<b>525 WEST SANTA CLARA</b>	<b>NE 1/2 - 1 (0.760 mi.)</b>	<b>132</b>	<b>246</b>
Facility Id: 43730007 Status: Certified O&M - Land Use Restrictions Only				
<b>OUT OF BUSINESS</b>	<b>331 GIFFORD AV</b>	<b>E 1/2 - 1 (0.827 mi.)</b>	<b>133</b>	<b>259</b>
Facility Id: 43750007 Status: Refer: RWQCB				
<b>RIVER PARK DEVELOPME</b>	<b>333 WEST SAN CARLOS</b>	<b>ENE 1/2 - 1 (0.987 mi.)</b>	<b>135</b>	<b>263</b>
Facility Id: 43150003 Status: Refer: RWQCB				

### State and tribal leaking storage tank lists

LUST: Leaking Underground Storage Tank (LUST) Sites included in GeoTracker. GeoTracker is the Water Boards data management system for sites that impact, or have the potential to impact, water quality in California, with emphasis on groundwater.

A review of the LUST list, as provided by EDR, has revealed that there are 34 LUST sites within approximately 0.5 miles of the target property.

<u>Equal/Higher Elevation</u>	<u>Address</u>	<u>Direction / Distance</u>	<u>Map ID</u>	<u>Page</u>
<b>JOHN'S TUNE-UP C/O A</b>	<b>1295 W SAN CARLOS ST</b>	<b>SSE 0 - 1/8 (0.060 mi.)</b>	<b>G18</b>	<b>17</b>
Database: LUST SANTA CLARA, Date of Government Version: 03/03/2014 Database: LUST REG 2, Date of Government Version: 09/30/2004 Facility Status: Remedial action (cleanup) Underway SCVWD ID: 07S1E18E01F				
<b>JOHN'S TUNE-UP</b>	<b>1295 SAN CARLOS ST.</b>	<b>SSE 0 - 1/8 (0.060 mi.)</b>	<b>G19</b>	<b>19</b>
Database: LUST, Date of Government Version: 03/13/2017 Status: Completed - Case Closed Global Id: T0608500780				
<b>MARK MORRIS TIRES</b>	<b>1353 W SAN CARLOS ST</b>	<b>SSW 0 - 1/8 (0.063 mi.)</b>	<b>D24</b>	<b>38</b>
Database: LUST SANTA CLARA, Date of Government Version: 03/03/2014 Database: LUST REG 2, Date of Government Version: 09/30/2004 Database: LUST, Date of Government Version: 03/13/2017 Status: Completed - Case Closed Facility Status: Case Closed Date Closed: 08/26/1991 Global Id: T0608500868 SCVWD ID: 07S1E18E02F date9: 8/26/1991				
<b>FORMER SEARS PROPERT</b>	<b>1350 W SAN CARLOS ST</b>	<b>SSW 0 - 1/8 (0.077 mi.)</b>	<b>D32</b>	<b>42</b>
Database: LUST SANTA CLARA, Date of Government Version: 03/03/2014 Database: LUST REG 2, Date of Government Version: 09/30/2004 Database: LUST, Date of Government Version: 03/13/2017				



# EXECUTIVE SUMMARY

Status: Completed - Case Closed  
Global Id: T0608519818

**QUALITY AUTO REPAIR** **1585 W SAN CARLOS ST** **WSW 1/4 - 1/2 (0.396 mi.)** **Y105** **176**  
Database: LUST SANTA CLARA, Date of Government Version: 03/03/2014  
Date Closed: 06/29/2005  
SCVWD ID: 07S1W13G01F

<u>Lower Elevation</u>	<u>Address</u>	<u>Direction / Distance</u>	<u>Map ID</u>	<u>Page</u>
------------------------	----------------	-----------------------------	---------------	-------------

<b>MASTORA PROPERTY</b> Database: LUST SANTA CLARA, Date of Government Version: 03/03/2014 Database: LUST REG 2, Date of Government Version: 09/30/2004 Database: LUST, Date of Government Version: 03/13/2017 Status: Completed - Case Closed Facility Status: Case Closed Date Closed: 05/07/1999 Global Id: T0608502391 SCVWD ID: 07S1E18D01F date9: 5/7/1999	<b>136 RACE ST</b>	<b>NNE 1/8 - 1/4 (0.135 mi.)</b>	<b>48</b>	<b>55</b>
---	--------------------	----------------------------------	-----------	-----------

<b>O.C. MCDONALD</b> Database: LUST SANTA CLARA, Date of Government Version: 03/03/2014 Database: LUST REG 2, Date of Government Version: 09/30/2004 Database: LUST, Date of Government Version: 03/13/2017 Status: Completed - Case Closed Facility Status: Case Closed Date Closed: 01/26/2000 Global Id: T0608524442 SCVWD ID: 07S1E18M05F date9: 1/26/2000	<b>1150 W SAN CARLOS</b>	<b>SE 1/8 - 1/4 (0.163 mi.)</b>	<b>N53</b>	<b>59</b>
---	--------------------------	---------------------------------	------------	-----------

<b>1098 WEST SAN CARLOS</b> Database: LUST SANTA CLARA, Date of Government Version: 03/03/2014 Database: LUST REG 2, Date of Government Version: 09/30/2004 Database: LUST, Date of Government Version: 03/13/2017 Status: Open - Site Assessment Facility Status: Pollution Characterization Global Id: T0608501849 SCVWD ID: 07S1E18M04F	<b>1098 SAN CARLOS</b>	<b>ESE 1/8 - 1/4 (0.195 mi.)</b>	<b>O58</b>	<b>71</b>
---	------------------------	----------------------------------	------------	-----------

<b>LEVIN PROPERTY</b> Database: LUST SANTA CLARA, Date of Government Version: 03/03/2014 Database: LUST REG 2, Date of Government Version: 09/30/2004 Database: LUST, Date of Government Version: 03/13/2017 Status: Completed - Case Closed Facility Status: Case Closed Date Closed: 06/19/1991 Global Id: T0608500830 SCVWD ID: 07S1E18L03F date9: 6/19/1991	<b>350 LINCOLN AVE</b>	<b>SE 1/8 - 1/4 (0.234 mi.)</b>	<b>S76</b>	<b>110</b>
--	------------------------	---------------------------------	------------	------------

<b>SAN CARLOS SITE</b> Database: LUST REG 2, Date of Government Version: 09/30/2004 Facility Status: Pollution Characterization	<b>860 SAN CARLOS ST W</b>	<b>ESE 1/4 - 1/2 (0.276 mi.)</b>	<b>U87</b>	<b>133</b>
---	----------------------------	----------------------------------	------------	------------

<b>SCCTA - CENTRAL BUS</b> Database: LUST SANTA CLARA, Date of Government Version: 03/03/2014 Database: LUST, Date of Government Version: 03/13/2017	<b>860 W. SAN CARLOS ST</b>	<b>ESE 1/4 - 1/2 (0.276 mi.)</b>	<b>U90</b>	<b>134</b>
--	-----------------------------	----------------------------------	------------	------------



## EXECUTIVE SUMMARY

Status: Completed - Case Closed

Date Closed: 02/06/2007

Global Id: T0608501220

SCVWD ID: 07S1E18L02F

<b>FLOOR SERVICE SUPPLY</b>	<b>861 AUZERAIS AVE</b>	<b>SE 1/4 - 1/2 (0.356 mi.)</b>	<b>W99</b>	<b>153</b>
Database: LUST SANTA CLARA, Date of Government Version: 03/03/2014				
Database: LUST REG 2, Date of Government Version: 09/30/2004				
Database: LUST, Date of Government Version: 03/13/2017				
Status: Completed - Case Closed				
Facility Status: Preliminary site assessment underway				
Facility Status: Case Closed				
Date Closed: 11/10/1989				
Global Id: T0608502306				
Global Id: T0608500628				
SCVWD ID: 07S1E18L07F				
SCVWD ID: 07S1E18L01F				
date9: 11/10/1989				
<b>CHEIM LUMBER COMPANY</b>	<b>800 SAN CARLOS</b>	<b>ESE 1/4 - 1/2 (0.360 mi.)</b>	<b>X100</b>	<b>164</b>
Database: LUST REG 2, Date of Government Version: 09/30/2004				
Facility Status: Pollution Characterization				
Facility Status: Case Closed				
date9: 6/7/1993				
<b>CHEIM LUMBER</b>	<b>800 W. SAN CARLOS ST</b>	<b>ESE 1/4 - 1/2 (0.360 mi.)</b>	<b>X101</b>	<b>166</b>
Database: LUST SANTA CLARA, Date of Government Version: 03/03/2014				
Database: LUST, Date of Government Version: 03/13/2017				
Status: Completed - Case Closed				
Date Closed: 06/07/1993				
Date Closed: 08/17/2005				
Global Id: T0608502358				
Global Id: T0608500326				
SCVWD ID: 07S1E18L04F				
SCVWD ID: 07S1E18L06F				
<b>RUSH ROOFING</b>	<b>777 PARK</b>	<b>ENE 1/4 - 1/2 (0.401 mi.)</b>	<b>Z106</b>	<b>177</b>
Database: LUST SANTA CLARA, Date of Government Version: 03/03/2014				
Database: LUST REG 2, Date of Government Version: 09/30/2004				
Database: LUST, Date of Government Version: 03/13/2017				
Status: Completed - Case Closed				
Facility Status: Case Closed				
Date Closed: 01/12/1996				
Global Id: T0608501847				
SCVWD ID: 07S1E18F01F				
date9: 1/12/1996				
<b>INDEPENDANT SCISSOR</b>	<b>236 MCEVOY ST</b>	<b>E 1/4 - 1/2 (0.407 mi.)</b>	<b>107</b>	<b>179</b>
Database: LUST SANTA CLARA, Date of Government Version: 03/03/2014				
Database: LUST REG 2, Date of Government Version: 09/30/2004				
Database: LUST, Date of Government Version: 03/13/2017				
Status: Completed - Case Closed				
Facility Status: Case Closed				
Date Closed: 08/17/1995				
Global Id: T0608501910				
SCVWD ID: 07S1E18G06F				
date9: 8/17/1995				
<b>ROOF GUARD ROOFING C</b>	<b>740 W SAN CARLOS ST</b>	<b>ESE 1/4 - 1/2 (0.420 mi.)</b>	<b>110</b>	<b>184</b>
Database: LUST, Date of Government Version: 03/13/2017				

## EXECUTIVE SUMMARY

Status: Open - Assessment & Interim Remedial Action  
Global Id: T10000009349

<b>PEZZOLO PROPERTY</b>	<b>1407 SHASTA</b>	<b>NW 1/4 - 1/2 (0.423 mi.)</b>	<b>AA111</b>	<b>187</b>
Database: LUST SANTA CLARA, Date of Government Version: 03/03/2014				
Database: LUST REG 2, Date of Government Version: 09/30/2004				
Database: LUST, Date of Government Version: 03/13/2017				
Status: Completed - Case Closed				
Date Closed: 08/31/2006				
Global Id: T0608500060				
SCVWD ID: 07S1W13B03F				
<b>DERBY FOOD SERVICE</b>	<b>55 SUNOL</b>	<b>NE 1/4 - 1/2 (0.423 mi.)</b>	<b>112</b>	<b>189</b>
Database: LUST SANTA CLARA, Date of Government Version: 03/03/2014				
Database: LUST REG 2, Date of Government Version: 09/30/2004				
Database: LUST, Date of Government Version: 03/13/2017				
Status: Completed - Case Closed				
Facility Status: Case Closed				
Date Closed: 01/02/1991				
Global Id: T0608500508				
SCVWD ID: 07S1E18C01F				
date9: 1/2/1991				
<b>MOTOR BODY TOWING</b>	<b>455 SUNOL ST</b>	<b>SE 1/4 - 1/2 (0.426 mi.)</b>	<b>AB113</b>	<b>192</b>
Database: LUST SANTA CLARA, Date of Government Version: 03/03/2014				
SCVWD ID: 07S1E18L05F				
<b>CHEVRON #9-0882</b>	<b>955 THE ALAMEDA</b>	<b>NNE 1/4 - 1/2 (0.459 mi.)</b>	<b>AE120</b>	<b>201</b>
Database: LUST SANTA CLARA, Date of Government Version: 03/03/2014				
Date Closed: 04/11/1991				
SCVWD ID: 07S1E07N02F				
<b>CHEVRON #9-0882</b>	<b>955 THE ALAMEDA</b>	<b>NNE 1/4 - 1/2 (0.459 mi.)</b>	<b>AE121</b>	<b>201</b>
Database: LUST REG 2, Date of Government Version: 09/30/2004				
Facility Status: Case Closed				
date9: 4/11/1991				
<b>CHEVRON #9-0882</b>	<b>955 THE ALAMEDA</b>	<b>NNE 1/4 - 1/2 (0.459 mi.)</b>	<b>AE122</b>	<b>201</b>
Database: LUST, Date of Government Version: 03/13/2017				
Status: Completed - Case Closed				
Global Id: T0608500403				
<b>DOWNTOWN MC</b>	<b>1027 THE ALAMEDA</b>	<b>NNE 1/4 - 1/2 (0.468 mi.)</b>	<b>AF123</b>	<b>204</b>
Database: LUST SANTA CLARA, Date of Government Version: 03/03/2014				
Database: LUST, Date of Government Version: 03/13/2017				
Status: Completed - Case Closed				
Date Closed: 08/16/1993				
Global Id: T0608570600				
SCVWD ID: 07S1E07N03F				
<b>U-HAUL MOVING &amp; STOR</b>	<b>1027 THE ALAMEDA</b>	<b>NNE 1/4 - 1/2 (0.468 mi.)</b>	<b>AF124</b>	<b>206</b>
Database: LUST REG 2, Date of Government Version: 09/30/2004				
Facility Status: Case Closed				
date9: 8/16/1993				
<b>CAMPISI TRUST</b>	<b>975 THE ALAMEDA</b>	<b>NNE 1/4 - 1/2 (0.471 mi.)</b>	<b>AE125</b>	<b>207</b>
Database: LUST SANTA CLARA, Date of Government Version: 03/03/2014				
Database: LUST, Date of Government Version: 03/13/2017				
Status: Completed - Case Closed				
Date Closed: 07/25/2012				
Global Id: T0608527783				

## EXECUTIVE SUMMARY

SCVWD ID: 07S1E07N05F

**BUCKLES-SMITH** **801 SAVAKER ST** **SE 1/4 - 1/2 (0.500 mi.)** **AG128** **219**  
Database: LUST REG 2, Date of Government Version: 09/30/2004  
Facility Status: Case Closed  
date9: 3/28/1995

**BUCKLES-SMITH** **801 SAVAKER ST** **SE 1/4 - 1/2 (0.500 mi.)** **AG129** **220**  
Database: LUST SANTA CLARA, Date of Government Version: 03/03/2014  
Database: LUST, Date of Government Version: 03/13/2017  
Status: Completed - Case Closed  
Date Closed: 03/28/1995  
Global Id: T0608534491  
SCVWD ID: 07S1E18P04F

SLIC: Cleanup Program Sites (CPS; also known as Site Cleanups [SC] and formerly known as Spills, Leaks, Investigations, and Cleanups [SLIC] sites) included in GeoTracker. GeoTracker is the Water Boards data management system for sites that impact, or have the potential to impact, water quality in California, with emphasis on groundwater.

A review of the SLIC list, as provided by EDR, has revealed that there are 11 SLIC sites within approximately 0.5 miles of the target property.

<u>Equal/Higher Elevation</u>	<u>Address</u>	<u>Direction / Distance</u>	<u>Map ID</u>	<u>Page</u>
<b>1X GREEN VALLEY CORP</b> Database: SLIC, Date of Government Version: 03/13/2017 Facility Status: Open - Inactive Global Id: T10000008073	<b>600 MERIDIAN AVE</b>	<b>S 1/4 - 1/2 (0.472 mi.)</b>	<b>AC126</b>	<b>214</b>
<u>Lower Elevation</u>	<u>Address</u>	<u>Direction / Distance</u>	<u>Map ID</u>	<u>Page</u>
<b>SAN CARLOS SITE</b> Database: SLIC REG 2, Date of Government Version: 09/30/2004 Facility Id: 43S0760	<b>860 SAN CARLOS ST W</b>	<b>ESE 1/4 - 1/2 (0.276 mi.)</b>	<b>U87</b>	<b>133</b>
<b>OHLONE - BLOCK A</b> Database: SLIC, Date of Government Version: 03/13/2017 Facility Status: Open - Assessment & Interim Remedial Action Global Id: T10000008644	<b>860 WEST SAN CARLOS</b>	<b>ESE 1/4 - 1/2 (0.276 mi.)</b>	<b>U89</b>	<b>134</b>
<b>OHLONE PROJECT - RAI</b> Database: SLIC, Date of Government Version: 03/13/2017 Facility Status: Completed - Case Closed Global Id: T0608591681	<b>860 W SAN CARLOS ST</b>	<b>ESE 1/4 - 1/2 (0.276 mi.)</b>	<b>U91</b>	<b>143</b>
<b>REX CLEANERS</b> Database: SLIC, Date of Government Version: 03/13/2017 Facility Status: Open - Site Assessment Global Id: T10000008386	<b>60 RACE STREET</b>	<b>N 1/4 - 1/2 (0.307 mi.)</b>	<b>92</b>	<b>144</b>
<b>OHLONE - BLOCK B</b> Database: SLIC, Date of Government Version: 03/13/2017 Facility Status: Open - Active Global Id: T10000008921	<b>345 SUNOL STREET</b>	<b>ESE 1/4 - 1/2 (0.330 mi.)</b>	<b>93</b>	<b>144</b>
<b>OHLONE - BLOCK C</b> Database: SLIC, Date of Government Version: 03/13/2017	<b>861 AUZERIAS AVENUE</b>	<b>SE 1/4 - 1/2 (0.356 mi.)</b>	<b>W98</b>	<b>153</b>

## EXECUTIVE SUMMARY

Facility Status: Open - Active Global Id: T10000008922				
SAN JOSE MIDTOWN DEV	777 W. SAN CARLOS	E 1/4 - 1/2 (0.363 mi.)	X102	170
Database: SLIC, Date of Government Version: 03/13/2017 Facility Status: Open - Active Global Id: T10000008881				
<b>MOTOR BODY TOWING</b>	<b>455 SUNOL ST</b>	<b>SE 1/4 - 1/2 (0.426 mi.)</b>	<b>AB113</b>	<b>192</b>
Database: SLIC, Date of Government Version: 03/13/2017 Facility Status: Completed - Case Closed Global Id: T0608591653				
CHEVRON TRAINING CEN	455 SUNOL ST	SE 1/4 - 1/2 (0.426 mi.)	AB114	193
Database: SLIC REG 2, Date of Government Version: 09/30/2004 Facility Id: 43S0525				
<b>PLANT #3</b>	<b>801 AUZERAIS AVE</b>	<b>ESE 1/4 - 1/2 (0.457 mi.)</b>	<b>AD118</b>	<b>198</b>
Database: SLIC, Date of Government Version: 03/13/2017 Facility Status: Completed - Case Closed Global Id: T0608512274				

HIST LUST: A listing of open and closed leaking underground storage tanks. This listing is no longer updated by the county. Leaking underground storage tanks are now handled by the Department of Environmental Health.

A review of the HIST LUST list, as provided by EDR, and dated 03/29/2005 has revealed that there are 21 HIST LUST sites within approximately 0.5 miles of the target property.

<u>Equal/Higher Elevation</u>	<u>Address</u>	<u>Direction / Distance</u>	<u>Map ID</u>	<u>Page</u>
<b>JOHN'S TUNE-UP C/O A</b> SCVWD ID: 07S1E18E01	<b>1295 W SAN CARLOS ST</b>	<b>SSE 0 - 1/8 (0.060 mi.)</b>	<b>G18</b>	<b>17</b>
<b>MARK MORRIS TIRES</b> SCVWD ID: 07S1E18E02	<b>1353 W SAN CARLOS ST</b>	<b>SSW 0 - 1/8 (0.063 mi.)</b>	<b>D24</b>	<b>38</b>
<b>FORMER SEARS PROPERTY</b> SCVWD ID: 07S1E18M01	<b>1350 W SAN CARLOS ST</b>	<b>SSW 0 - 1/8 (0.077 mi.)</b>	<b>D32</b>	<b>42</b>
<b>GORDON &amp; SILVA</b> SCVWD ID: 07S1W13J01	<b>305 MERIDIAN</b>	<b>SW 0 - 1/8 (0.110 mi.)</b>	<b>K43</b>	<b>50</b>
<b>ELECTRICAL DISTRIBUT</b> SCVWD ID: 07S1E18M02	<b>1135 AUZERAIS</b>	<b>SSE 1/8 - 1/4 (0.244 mi.)</b>	<b>T81</b>	<b>115</b>
<b>AJ SERVICE STATION</b> SCVWD ID: 07S1E18M03	<b>404 MERIDIAN</b>	<b>SSW 1/4 - 1/2 (0.270 mi.)</b>	<b>86</b>	<b>126</b>
<u>Lower Elevation</u>	<u>Address</u>	<u>Direction / Distance</u>	<u>Map ID</u>	<u>Page</u>
<b>MASTORA PROPERTY</b> SCVWD ID: 07S1E18D01	<b>136 RACE ST</b>	<b>NNE 1/8 - 1/4 (0.135 mi.)</b>	<b>48</b>	<b>55</b>
<b>O.C. MCDONALD</b> SCVWD ID: 07S1E18M05	<b>1150 W SAN CARLOS</b>	<b>SE 1/8 - 1/4 (0.163 mi.)</b>	<b>N53</b>	<b>59</b>
<b>1098 WEST SAN CARLOS</b> SCVWD ID: 07S1E18M04	<b>1098 SAN CARLOS</b>	<b>ESE 1/8 - 1/4 (0.195 mi.)</b>	<b>O58</b>	<b>71</b>
<b>LEVIN PROPERTY</b>	<b>350 LINCOLN AVE</b>	<b>SE 1/8 - 1/4 (0.234 mi.)</b>	<b>S76</b>	<b>110</b>

## EXECUTIVE SUMMARY

SCVWD ID: 07S1E18L03				
<b>SAN CARLOS SITE</b>	<b>860 SAN CARLOS ST W</b>	<b>ESE 1/4 - 1/2 (0.276 mi.)</b>	<b>U87</b>	<b>133</b>
SCVWD ID: 07S1E18L02				
<b>FLOOR SERVICE SUPPLY</b>	<b>861 AUZERAIS AVE</b>	<b>SE 1/4 - 1/2 (0.356 mi.)</b>	<b>W99</b>	<b>153</b>
SCVWD ID: 07S1E18L01				
SCVWD ID: 07S1E18L07				
<b>CHEIM LUMBER COMPANY</b>	<b>800 SAN CARLOS</b>	<b>ESE 1/4 - 1/2 (0.360 mi.)</b>	<b>X100</b>	<b>164</b>
SCVWD ID: 07S1E18L04				
SCVWD ID: 07S1E18L06				
<b>RUSH ROOFING</b>	<b>777 PARK</b>	<b>ENE 1/4 - 1/2 (0.401 mi.)</b>	<b>Z106</b>	<b>177</b>
SCVWD ID: 07S1E18F01				
<b>INDEPENDANT SCISSOR</b>	<b>236 MCEVOY ST</b>	<b>E 1/4 - 1/2 (0.407 mi.)</b>	<b>107</b>	<b>179</b>
SCVWD ID: 07S1E18G06				
<b>PEZZOLO PROPERTY</b>	<b>1407 SHASTA</b>	<b>NW 1/4 - 1/2 (0.423 mi.)</b>	<b>AA111</b>	<b>187</b>
SCVWD ID: 07S1W13B03				
<b>DERBY FOOD SERVICE</b>	<b>55 SUNOL</b>	<b>NE 1/4 - 1/2 (0.423 mi.)</b>	<b>112</b>	<b>189</b>
SCVWD ID: 07S1E18C01				
<b>MOTOR BODY TOWING</b>	<b>455 SUNOL ST</b>	<b>SE 1/4 - 1/2 (0.426 mi.)</b>	<b>AB113</b>	<b>192</b>
SCVWD ID: 07S1E18L05				
<b>CHEVRON #9-0882</b>	<b>955 THE ALAMEDA</b>	<b>NNE 1/4 - 1/2 (0.459 mi.)</b>	<b>AE121</b>	<b>201</b>
SCVWD ID: 07S1E07N02				
<b>U-HAUL MOVING &amp; STOR</b>	<b>1027 THE ALAMEDA</b>	<b>NNE 1/4 - 1/2 (0.468 mi.)</b>	<b>AF124</b>	<b>206</b>
SCVWD ID: 07S1E07N03				
<b>BUCKLES-SMITH</b>	<b>801 SAVAKER ST</b>	<b>SE 1/4 - 1/2 (0.500 mi.)</b>	<b>AG128</b>	<b>219</b>
SCVWD ID: 07S1E18P04				

### **State and tribal registered storage tank lists**

UST: The Underground Storage Tank database contains registered USTs. USTs are regulated under Subtitle I of the Resource Conservation and Recovery Act (RCRA). The data come from the State Water Resources Control Board's Hazardous Substance Storage Container Database.

A review of the UST list, as provided by EDR, has revealed that there is 1 UST site within approximately 0.25 miles of the target property.

<u>Equal/Higher Elevation</u>	<u>Address</u>	<u>Direction / Distance</u>	<u>Map ID</u>	<u>Page</u>
ELECTRICAL DISTRIBUT Database: UST, Date of Government Version: 09/12/2016 Facility Id: 401615	1135 AUZERAIS AVE	SSE 1/8 - 1/4 (0.244 mi.)	T80	115

### **State and tribal voluntary cleanup sites**

VCP: Contains low threat level properties with either confirmed or unconfirmed releases and the project proponents have request that DTSC oversee investigation and/or cleanup activities and have agreed to provide coverage for DTSC's costs.

A review of the VCP list, as provided by EDR, and dated 10/31/2016 has revealed that there are 2 VCP

## EXECUTIVE SUMMARY

sites within approximately 0.5 miles of the target property.

<u>Equal/Higher Elevation</u>	<u>Address</u>	<u>Direction / Distance</u>	<u>Map ID</u>	<u>Page</u>
<b>FORMER WEST COAST RE</b> Status: Certified O&M - Land Use Restrictions Only Facility Id: 60000795	<b>1131 AUZERAIS AVENUE</b>	<b>SSE 1/4 - 1/2 (0.256 mi.)</b>	<b>T85</b>	<b>120</b>
<u>Lower Elevation</u>	<u>Address</u>	<u>Direction / Distance</u>	<u>Map ID</u>	<u>Page</u>
<b>LAUREL GROVE FAMILY</b> Status: Active Facility Id: 60002378	<b>298 LAUREL GROVE LAN</b>	<b>ENE 1/4 - 1/2 (0.416 mi.)</b>	<b>Z108</b>	<b>181</b>

### **State and tribal Brownfields sites**

BROWNFIELDS: A listing of sites the SWRCB considers to be Brownfields since these are sites have come to them through the MOA Process.

A review of the BROWNFIELDS list, as provided by EDR, and dated 01/03/2017 has revealed that there is 1 BROWNFIELDS site within approximately 0.5 miles of the target property.

<u>Lower Elevation</u>	<u>Address</u>	<u>Direction / Distance</u>	<u>Map ID</u>	<u>Page</u>
<b>K B HOMES</b>	<b>801 AUZERAIS AVE</b>	<b>ESE 1/4 - 1/2 (0.457 mi.)</b>	<b>AD117</b>	<b>196</b>

### **ADDITIONAL ENVIRONMENTAL RECORDS**

#### **Local Brownfield lists**

US BROWNFIELDS: The EPA's listing of Brownfields properties from the Cleanups in My Community program, which provides information on Brownfields properties for which information is reported back to EPA, as well as areas served by Brownfields grant programs.

A review of the US BROWNFIELDS list, as provided by EDR, and dated 03/02/2017 has revealed that there are 2 US BROWNFIELDS sites within approximately 0.5 miles of the target property.

<u>Lower Elevation</u>	<u>Address</u>	<u>Direction / Distance</u>	<u>Map ID</u>	<u>Page</u>
830 AUZERAIS STREET	830 AUZERAIS STREET	ESE 1/4 - 1/2 (0.447 mi.)	AD116	193
TILLMAN AVE & PARK A	STREET VACATION AT T	NW 1/4 - 1/2 (0.475 mi.)	AA127	216

#### **Local Lists of Hazardous waste / Contaminated Sites**

HIST Cal-Sites: Formerly known as ASPIS, this database contains both known and potential hazardous substance sites. The source is the California Department of Toxic Substance Control. No longer updated by the state agency. It has been replaced by ENVIROSTOR.

A review of the HIST Cal-Sites list, as provided by EDR, and dated 08/08/2005 has revealed that there

## EXECUTIVE SUMMARY

is 1 HIST Cal-Sites site within approximately 1 mile of the target property.

<u>Lower Elevation</u>	<u>Address</u>	<u>Direction / Distance</u>	<u>Map ID</u>	<u>Page</u>
<b>SAN JOSE SPORTS AREN</b>	<b>525 WEST SANTA CLARA</b>	<b>NE 1/2 - 1 (0.760 mi.)</b>	<b>132</b>	<b>246</b>

### **Local Lists of Registered Storage Tanks**

SWEEPS UST: Statewide Environmental Evaluation and Planning System. This underground storage tank listing was updated and maintained by a company contacted by the SWRCB in the early 1990's. The listing is no longer updated or maintained. The local agency is the contact for more information on a site on the SWEEPS list.

A review of the SWEEPS UST list, as provided by EDR, and dated 06/01/1994 has revealed that there are 6 SWEEPS UST sites within approximately 0.25 miles of the target property.

<u>Equal/Higher Elevation</u>	<u>Address</u>	<u>Direction / Distance</u>	<u>Map ID</u>	<u>Page</u>
<b>HARRY L MURPHY INC</b> Comp Number: 94567	<b>363 MENDIAN</b>	<b>SW 0 - 1/8 (0.123 mi.)</b>	<b>K47</b>	<b>54</b>
MIRACLE ICE CREAM/WI Comp Number: 401003	330 RACE ST	SSE 1/8 - 1/4 (0.151 mi.)	M52	59
ELECTRICAL DISTRIBUT Status: A Tank Status: A Comp Number: 401615	1135 AUZERAIS AVE C	SSE 1/8 - 1/4 (0.244 mi.)	T79	114
MURPHY, HARRY L INC Comp Number: 404457	1418 DOUGLAS ST	SSW 1/8 - 1/4 (0.248 mi.)	P83	118

<u>Lower Elevation</u>	<u>Address</u>	<u>Direction / Distance</u>	<u>Map ID</u>	<u>Page</u>
<b>MEL COTTON'S SPORTIN</b> Comp Number: 401780	<b>1266 W SAN CARLOS ST</b>	<b>SE 0 - 1/8 (0.108 mi.)</b>	<b>J42</b>	<b>49</b>
<b>O C MCDONALD CO</b> Status: A Tank Status: A Comp Number: 400591	<b>1150 W SAN CARLOS ST</b>	<b>SE 1/8 - 1/4 (0.163 mi.)</b>	<b>N54</b>	<b>65</b>

HIST UST: Historical UST Registered Database.

A review of the HIST UST list, as provided by EDR, and dated 10/15/1990 has revealed that there are 5 HIST UST sites within approximately 0.25 miles of the target property.

<u>Equal/Higher Elevation</u>	<u>Address</u>	<u>Direction / Distance</u>	<u>Map ID</u>	<u>Page</u>
<b>GORDON &amp; SILVA</b> Facility Id: 00000066076	<b>305 MERIDIAN</b>	<b>SW 0 - 1/8 (0.110 mi.)</b>	<b>K43</b>	<b>50</b>
<b>PITTSBURGH PAINTS LO</b> PITTSBURGH PAINTS LO Facility Id: 00000067513	<b>376 RACE STREET</b> 376 RACE ST	<b>SSE 1/8 - 1/4 (0.200 mi.)</b> SSE 1/8 - 1/4 (0.200 mi.)	<b>M63</b> M65	<b>92</b> 96

<u>Lower Elevation</u>	<u>Address</u>	<u>Direction / Distance</u>	<u>Map ID</u>	<u>Page</u>
<b>BAGGESE BROTHERS SHE</b>	<b>1098 W SAN CARLOS ST</b>	<b>ESE 1/8 - 1/4 (0.195 mi.)</b>	<b>O57</b>	<b>70</b>

## EXECUTIVE SUMMARY

Facility Id: 00000038446  
BOGGESE BROTHERS SHE 1098 W SAN CARLOS ST ESE 1/8 - 1/4 (0.195 mi.) O59 87  
Facility Id: 00000059587

CA FID UST: The Facility Inventory Database contains active and inactive underground storage tank locations. The source is the State Water Resource Control Board.

A review of the CA FID UST list, as provided by EDR, and dated 10/31/1994 has revealed that there is 1 CA FID UST site within approximately 0.25 miles of the target property.

<u>Equal/Higher Elevation</u>	<u>Address</u>	<u>Direction / Distance</u>	<u>Map ID</u>	<u>Page</u>
<b>HARRY L MURPHY INC</b> Facility Id: 43011941 Status: I	<b>363 MENDIAN</b>	<b>SW 0 - 1/8 (0.123 mi.)</b>	<b>K47</b>	<b>54</b>

### **Local Land Records**

DEED: The use of recorded land use restrictions is one of the methods the DTSC uses to protect the public from unsafe exposures to hazardous substances and wastes .

A review of the DEED list, as provided by EDR, and dated 12/06/2016 has revealed that there is 1 DEED site within approximately 0.5 miles of the target property.

<u>Equal/Higher Elevation</u>	<u>Address</u>	<u>Direction / Distance</u>	<u>Map ID</u>	<u>Page</u>
<b>FORMER WEST COAST RE</b> Status: CERTIFIED O&M - LAND USE RESTRICTIONS ONLY Envirostor ID: 60000795	<b>1131 AUZERAIS AVENUE</b>	<b>SSE 1/4 - 1/2 (0.256 mi.)</b>	<b>T85</b>	<b>120</b>

### **Other Ascertainable Records**

RCRA NonGen / NLR: RCRAInfo is EPA's comprehensive information system, providing access to data supporting the Resource Conservation and Recovery Act (RCRA) of 1976 and the Hazardous and Solid Waste Amendments (HSWA) of 1984. The database includes selective information on sites which generate, transport, store, treat and/or dispose of hazardous waste as defined by the Resource Conservation and Recovery Act (RCRA). Non-Generators do not presently generate hazardous waste.

A review of the RCRA NonGen / NLR list, as provided by EDR, and dated 12/12/2016 has revealed that there is 1 RCRA NonGen / NLR site within approximately 0.25 miles of the target property.

<u>Equal/Higher Elevation</u>	<u>Address</u>	<u>Direction / Distance</u>	<u>Map ID</u>	<u>Page</u>
<b>PPG INDUSTRIES, INC</b>	<b>376 RACE STREET</b>	<b>SSE 1/8 - 1/4 (0.200 mi.)</b>	<b>M64</b>	<b>94</b>



## EXECUTIVE SUMMARY

CUPA Listings: A listing of sites included in the county's Certified Unified Program Agency database. California's Secretary for Environmental Protection established the unified hazardous materials and hazardous waste regulatory program as required by chapter 6.11 of the California Health and Safety Code. The Unified Program consolidates the administration, permits, inspections, and enforcement activities.

A review of the CUPA Listings list, as provided by EDR, has revealed that there are 20 CUPA Listings sites within approximately 0.25 miles of the target property.

<u>Equal/Higher Elevation</u>	<u>Address</u>	<u>Direction / Distance</u>	<u>Map ID</u>	<u>Page</u>
WALGREENS #3754 Database: CUPA SANTA CLARA, Date of Government Version: 11/16/2016	1399 W SAN CARLOS ST	SW 0 - 1/8 (0.056 mi.)	E14	15
<b>JOHN'S TUNE-UP C/O A</b> Database: CUPA SANTA CLARA, Date of Government Version: 11/16/2016	<b>1295 W SAN CARLOS ST</b>	<b>SSE 0 - 1/8 (0.060 mi.)</b>	<b>G18</b>	<b>17</b>
<b>DBA PRECISION TUNE A</b> Database: CUPA SANTA CLARA, Date of Government Version: 11/16/2016	<b>1353 W SAN CARLOS ST</b>	<b>SSW 0 - 1/8 (0.063 mi.)</b>	<b>D22</b>	<b>37</b>
<b>SAFEWAY #1476</b> Database: CUPA SANTA CLARA, Date of Government Version: 11/16/2016	<b>1300 W SAN CARLOS ST</b>	<b>S 0 - 1/8 (0.087 mi.)</b>	<b>D35</b>	<b>45</b>
THUY G TRUONG DDS Database: CUPA SANTA CLARA, Date of Government Version: 11/16/2016	259 MERIDIAN AV 18	WSW 0 - 1/8 (0.092 mi.)	I38	48
THUTAM T NGUYEN DDS Database: CUPA SANTA CLARA, Date of Government Version: 11/16/2016	259 MERIDIAN AV 7	WSW 0 - 1/8 (0.092 mi.)	I39	48
KEVIN W CALVERT DDS Database: CUPA SANTA CLARA, Date of Government Version: 11/16/2016	373 MERIDIAN AV 1	SSW 1/8 - 1/4 (0.232 mi.)	P75	109
<b>EDGES ELECTRICAL GRO</b> Database: CUPA SANTA CLARA, Date of Government Version: 11/16/2016	<b>1135 AUZERAIS AV B</b>	<b>SSE 1/8 - 1/4 (0.244 mi.)</b>	<b>T78</b>	<b>113</b>
CHAU'S AUTOMOTIVE Database: CUPA SANTA CLARA, Date of Government Version: 11/16/2016	1470 W SAN CARLOS ST	WSW 1/8 - 1/4 (0.248 mi.)	R82	117
<u>Lower Elevation</u>	<u>Address</u>	<u>Direction / Distance</u>	<u>Map ID</u>	<u>Page</u>
DENTISTRY FOR CHILDR Database: CUPA SANTA CLARA, Date of Government Version: 11/16/2016	1201 PARK AV 2	WNW 0 - 1/8 (0.086 mi.)	H34	44
<b>MEL COTTON'S SPORTIN</b> Database: CUPA SANTA CLARA, Date of Government Version: 11/16/2016	<b>1266 W SAN CARLOS ST</b>	<b>SE 0 - 1/8 (0.108 mi.)</b>	<b>J42</b>	<b>49</b>
P&T AUTO REPAIR Database: CUPA SANTA CLARA, Date of Government Version: 11/16/2016	1002 PARK AV	ENE 1/8 - 1/4 (0.143 mi.)	L49	57
<b>O C MCDONALD CO</b> Database: CUPA SANTA CLARA, Date of Government Version: 11/16/2016	<b>1150 W SAN CARLOS ST</b>	<b>SE 1/8 - 1/4 (0.163 mi.)</b>	<b>N54</b>	<b>65</b>
<b>1098 WEST SAN CARLOS</b> Database: CUPA SANTA CLARA, Date of Government Version: 11/16/2016	<b>1098 SAN CARLOS</b>	<b>ESE 1/8 - 1/4 (0.195 mi.)</b>	<b>O58</b>	<b>71</b>
<b>CITY CLEANERS</b> Database: CUPA SANTA CLARA, Date of Government Version: 11/16/2016	<b>102 RACE ST</b>	<b>N 1/8 - 1/4 (0.200 mi.)</b>	<b>Q61</b>	<b>89</b>
LARRY'S FOREIGN & DO Database: CUPA SANTA CLARA, Date of Government Version: 11/16/2016	332 LINCOLN AV	ESE 1/8 - 1/4 (0.208 mi.)	O66	96
<b>AB AUTO REPAIR LLC</b> Database: CUPA SANTA CLARA, Date of Government Version: 11/16/2016	<b>347 LINCOLN AV B</b>	<b>SE 1/8 - 1/4 (0.212 mi.)</b>	<b>N68</b>	<b>98</b>
<b>OUT OF BUSINESS</b> Database: CUPA SANTA CLARA, Date of Government Version: 11/16/2016	<b>349 LINCOLN AV SUITE</b>	<b>SE 1/8 - 1/4 (0.220 mi.)</b>	<b>S70</b>	<b>99</b>
<b>SPARTAN AUTO BODY</b> Database: CUPA SANTA CLARA, Date of Government Version: 11/16/2016	<b>344 LINCOLN AV</b>	<b>SE 1/8 - 1/4 (0.223 mi.)</b>	<b>S72</b>	<b>109</b>

## EXECUTIVE SUMMARY

<u>Lower Elevation</u>	<u>Address</u>	<u>Direction / Distance</u>	<u>Map ID</u>	<u>Page</u>
AT&T MOBILITY - THE Database: CUPA SANTA CLARA, Date of Government Version: 11/16/2016	88 RACE ST	N 1/8 - 1/4 (0.232 mi.)	Q73	109

DRYCLEANERS: A list of drycleaner related facilities that have EPA ID numbers. These are facilities with certain SIC codes: power laundries, family and commercial; garment pressing and cleaners' agents; linen supply; coin-operated laundries and cleaning; drycleaning plants except rugs; carpet and upholster cleaning; industrial launderers; laundry and garment services.

A review of the DRYCLEANERS list, as provided by EDR, and dated 09/02/2016 has revealed that there is 1 DRYCLEANERS site within approximately 0.25 miles of the target property.

<u>Lower Elevation</u>	<u>Address</u>	<u>Direction / Distance</u>	<u>Map ID</u>	<u>Page</u>
<b>CITY CLEANERS</b> EPA Id: CAL000400692 EPA Id: CAD981635451	<b>102 RACE ST</b>	<b>N 1/8 - 1/4 (0.200 mi.)</b>	<b>Q61</b>	<b>89</b>

HIST CORTESE: The sites for the list are designated by the State Water Resource Control Board [LUST], the Integrated Waste Board [SWF/LS], and the Department of Toxic Substances Control [CALSTITES]. This listing is no longer updated by the state agency.

A review of the HIST CORTESE list, as provided by EDR, and dated 04/01/2001 has revealed that there are 23 HIST CORTESE sites within approximately 0.5 miles of the target property.

<u>Equal/Higher Elevation</u>	<u>Address</u>	<u>Direction / Distance</u>	<u>Map ID</u>	<u>Page</u>
<b>JOHN'S TUNE-UP</b> Reg Id: 43-0756	<b>1295 SAN CARLOS ST.</b>	<b>SSE 0 - 1/8 (0.060 mi.)</b>	<b>G19</b>	<b>19</b>
MARK MORRIS TIRES FI Reg Id: 43-0857	1353 SAN CARLOS	SSW 0 - 1/8 (0.063 mi.)	D23	38
SEARS PROPERTY Reg Id: 43-0708	1350 SAN CARLOS	SSW 0 - 1/8 (0.077 mi.)	D31	42
<b>GORDON &amp; SILVA</b> Reg Id: 43-0658	<b>305 MERIDIAN</b>	<b>SW 0 - 1/8 (0.110 mi.)</b>	<b>K43</b>	<b>50</b>
<b>PITTSBURGH PAINTS LO</b> Reg Id: 43-1072	<b>376 RACE STREET</b>	<b>SSE 1/8 - 1/4 (0.200 mi.)</b>	<b>M63</b>	<b>92</b>
PIAZZA, JOSEPH & CHA Reg Id: 6A189010N95	1464 SAN CARLOS	WSW 1/8 - 1/4 (0.216 mi.)	R69	99
<b>ELECTRICAL DISTRIBUT</b> Reg Id: 43-2192	<b>1135 AUZERAIS</b>	<b>SSE 1/8 - 1/4 (0.244 mi.)</b>	<b>T81</b>	<b>115</b>
<b>AJ SERVICE STATION</b> Reg Id: 43-0013	<b>404 MERIDIAN</b>	<b>SSW 1/4 - 1/2 (0.270 mi.)</b>	<b>86</b>	<b>126</b>
<b>SAN JOSE CITY OF</b> Reg Id: 43-0364	<b>320 HARRON ST</b>	<b>S 1/4 - 1/2 (0.386 mi.)</b>	<b>103</b>	<b>171</b>
LANTIS, MARYANN Reg Id: 6A189102N02 Reg Id: 6A189102N03	P. O. BOX 8055	SSW 1/4 - 1/2 (0.431 mi.)	AC115	193
<u>Lower Elevation</u>	<u>Address</u>	<u>Direction / Distance</u>	<u>Map ID</u>	<u>Page</u>
<b>O.C. MCDONALD</b>	<b>1150 W SAN CARLOS</b>	<b>SE 1/8 - 1/4 (0.163 mi.)</b>	<b>N53</b>	<b>59</b>

## EXECUTIVE SUMMARY

Reg Id: 43-2356				
<b>1098 WEST SAN CARLOS</b>	<b>1098 SAN CARLOS</b>	<b>ESE 1/8 - 1/4 (0.195 mi.)</b>	<b>O58</b>	<b>71</b>
Reg Id: 43-2007				
<b>LEVIN PROPERTY</b>	<b>350 LINCOLN AVE</b>	<b>SE 1/8 - 1/4 (0.234 mi.)</b>	<b>S76</b>	<b>110</b>
Reg Id: 43-0813				
SCVTA CENTRAL BUS YA	860 SAN CARLOS	ESE 1/4 - 1/2 (0.276 mi.)	U88	134
Reg Id: 43-1242				
<b>FLOOR SERVICE SUPPLY</b>	<b>861 AUZERAIS AVE</b>	<b>SE 1/4 - 1/2 (0.356 mi.)</b>	<b>W99</b>	<b>153</b>
Reg Id: 43-0592				
<b>CHEIM LUMBER COMPANY</b>	<b>800 SAN CARLOS</b>	<b>ESE 1/4 - 1/2 (0.360 mi.)</b>	<b>X100</b>	<b>164</b>
Reg Id: 43-0269				
<b>RUSH ROOFING</b>	<b>777 PARK</b>	<b>ENE 1/4 - 1/2 (0.401 mi.)</b>	<b>Z106</b>	<b>177</b>
Reg Id: 43-2005				
<b>INDEPENDANT SCISSOR</b>	<b>236 MCEVOY ST</b>	<b>E 1/4 - 1/2 (0.407 mi.)</b>	<b>107</b>	<b>179</b>
Reg Id: 43-2079				
<b>PEZZOLO PROPERTY</b>	<b>1407 SHASTA</b>	<b>NW 1/4 - 1/2 (0.423 mi.)</b>	<b>AA111</b>	<b>187</b>
Reg Id: 32-2313				
<b>DERBY FOOD SERVICE</b>	<b>55 SUNOL</b>	<b>NE 1/4 - 1/2 (0.423 mi.)</b>	<b>112</b>	<b>189</b>
Reg Id: 43-0461				
CHEVRON	955 THE ALAMEDA	NNE 1/4 - 1/2 (0.459 mi.)	AE119	200
Reg Id: 43-0347				
<b>U-HAUL MOVING &amp; STOR</b>	<b>1027 THE ALAMEDA</b>	<b>NNE 1/4 - 1/2 (0.468 mi.)</b>	<b>AF124</b>	<b>206</b>
Reg Id: 43-1103				
<b>BUCKLES-SMITH</b>	<b>801 SAVAKER ST</b>	<b>SE 1/4 - 1/2 (0.500 mi.)</b>	<b>AG129</b>	<b>220</b>
Reg Id: 43-1836				

HWP: Detailed information on permitted hazardous waste facilities and corrective action ("cleanups") tracked in EnviroStor.

A review of the HWP list, as provided by EDR, and dated 11/21/2016 has revealed that there are 2 HWP sites within approximately 1 mile of the target property.

<u>Lower Elevation</u>	<u>Address</u>	<u>Direction / Distance</u>	<u>Map ID</u>	<u>Page</u>
<b>IONIZATION RESEARCH</b> EPA Id: CAD983652330 Cleanup Status: KNOWN GENERATORS	<b>820 PARK AVE</b>	<b>ENE 1/4 - 1/2 (0.342 mi.)</b>	<b>V94</b>	<b>145</b>
<b>IONIZATION RESEARCH</b> EPA Id: CAL000082530 Cleanup Status: CLOSED	<b>820 PARK AVE</b>	<b>ENE 1/4 - 1/2 (0.342 mi.)</b>	<b>V95</b>	<b>147</b>

Notify 65: Listings of all Proposition 65 incidents reported to counties by the State Water Resources Control Board and the Regional Water Quality Control Board. This database is no longer updated by the reporting agency.

A review of the Notify 65 list, as provided by EDR, and dated 12/16/2016 has revealed that there is 1 Notify 65 site within approximately 1 mile of the target property.

## EXECUTIVE SUMMARY

<u>Lower Elevation</u>	<u>Address</u>	<u>Direction / Distance</u>	<u>Map ID</u>	<u>Page</u>
UNKNOWN	35 NORTH RIVER STREE	NE 1/2 - 1 (0.934 mi.)	134	262

SAN JOSE HAZMAT: San Jose Hazmat Facilities.

A review of the SAN JOSE HAZMAT list, as provided by EDR, and dated 11/07/2016 has revealed that there are 19 SAN JOSE HAZMAT sites within approximately 0.25 miles of the target property.

<u>Equal/Higher Elevation</u>	<u>Address</u>	<u>Direction / Distance</u>	<u>Map ID</u>	<u>Page</u>
<b>WALGREENS #3754</b> File Num: 440031	<b>1399 W SAN CARLOS ST</b>	<b>SW 0 - 1/8 (0.056 mi.)</b>	<b>E13</b>	<b>13</b>
<b>DAN BARSANTI</b> File Num: 601858	<b>1295 W SAN CARLOS</b>	<b>SSE 0 - 1/8 (0.060 mi.)</b>	<b>G20</b>	<b>34</b>
<b>DBA PRECISION TUNE A</b> File Num: 408499	<b>1353 W SAN CARLOS ST</b>	<b>SSW 0 - 1/8 (0.063 mi.)</b>	<b>D22</b>	<b>37</b>
<b>SAFEWAY #1476</b> File Num: 602005	<b>1300 W SAN CARLOS ST</b>	<b>S 0 - 1/8 (0.087 mi.)</b>	<b>D35</b>	<b>45</b>
<b>OUT OF BUSINESS</b> File Num: 412018	<b>1400 W SAN CARLOS ST</b>	<b>SW 0 - 1/8 (0.117 mi.)</b>	<b>K44</b>	<b>53</b>
O/B (UPHOLSTERY SUPP) File Num: 402930	342 RACE ST	SSE 1/8 - 1/4 (0.150 mi.)	M51	59
<b>OUT OF BUSINESS</b> File Num: 498178	<b>361 MERIDIAN AV</b>	<b>SSW 1/8 - 1/4 (0.199 mi.)</b>	<b>P60</b>	<b>88</b>
<b>MICHAEL AND COMPANY</b> File Num: 404218	<b>351 LINCOLN AVE</b>	<b>SE 1/8 - 1/4 (0.223 mi.)</b>	<b>S71</b>	<b>99</b>
<b>EDGES ELECTRICAL GRO</b> File Num: 401615	<b>1135 AUZERAIS AV B</b>	<b>SSE 1/8 - 1/4 (0.244 mi.)</b>	<b>T78</b>	<b>113</b>
<u>Lower Elevation</u>	<u>Address</u>	<u>Direction / Distance</u>	<u>Map ID</u>	<u>Page</u>
OUT OF BUSINESS File Num: 407107	1070 PARK AV	ENE 0 - 1/8 (0.077 mi.)	C30	42
R & J IRON WORKS, LL File Num: 410641	1201 W SAN CARLOS ST	SE 0 - 1/8 (0.097 mi.)	J41	48
<b>MEL COTTON'S SPORTIN</b> File Num: 401780	<b>1266 W SAN CARLOS ST</b>	<b>SE 0 - 1/8 (0.108 mi.)</b>	<b>J42</b>	<b>49</b>
<b>ID BODY</b> File Num: 404743	<b>207 LINCOLN AVE</b>	<b>ENE 1/8 - 1/4 (0.145 mi.)</b>	<b>L50</b>	<b>57</b>
<b>O.C. MCDONALD</b> File Num: 400591	<b>1150 W SAN CARLOS</b>	<b>SE 1/8 - 1/4 (0.163 mi.)</b>	<b>N53</b>	<b>59</b>
<b>CITY CLEANERS</b> File Num: 403759	<b>102 RACE ST</b>	<b>N 1/8 - 1/4 (0.200 mi.)</b>	<b>Q61</b>	<b>89</b>
<b>AB AUTO REPAIR LLC</b> File Num: 600445 File Num: 600458	<b>347 LINCOLN AV B</b>	<b>SE 1/8 - 1/4 (0.212 mi.)</b>	<b>N68</b>	<b>98</b>
<b>OUT OF BUSINESS</b> File Num: 404242	<b>349 LINCOLN AV SUITE</b>	<b>SE 1/8 - 1/4 (0.220 mi.)</b>	<b>S70</b>	<b>99</b>
<b>SPARTAN AUTO BODY</b>	<b>344 LINCOLN AV</b>	<b>SE 1/8 - 1/4 (0.223 mi.)</b>	<b>S72</b>	<b>109</b>

# EXECUTIVE SUMMARY

File Num: 404241  
AT&T MOBILITY #13201                      88 RACE ST CELL                      N 1/8 - 1/4 (0.232 mi.)                      Q74                      109  
File Num: 410294

## **EDR HIGH RISK HISTORICAL RECORDS**

### ***EDR Exclusive Records***

EDR MGP: The EDR Proprietary Manufactured Gas Plant Database includes records of coal gas plants (manufactured gas plants) compiled by EDR's researchers. Manufactured gas sites were used in the United States from the 1800's to 1950's to produce a gas that could be distributed and used as fuel. These plants used whale oil, rosin, coal, or a mixture of coal, oil, and water that also produced a significant amount of waste. Many of the byproducts of the gas production, such as coal tar (oily waste containing volatile and non-volatile chemicals), sludges, oils and other compounds are potentially hazardous to human health and the environment. The byproduct from this process was frequently disposed of directly at the plant site and can remain or spread slowly, serving as a continuous source of soil and groundwater contamination.

A review of the EDR MGP list, as provided by EDR, has revealed that there is 1 EDR MGP site within approximately 1 mile of the target property.

<u>Lower Elevation</u>	<u>Address</u>	<u>Direction / Distance</u>	<u>Map ID</u>	<u>Page</u>
GARDEN CITY GAS WORK	W. ST JOHN AND MONTG	NE 1/2 - 1 (0.750 mi.)	131	246

EDR Hist Auto: EDR has searched selected national collections of business directories and has collected listings of potential gas station/filling station/service station sites that were available to EDR researchers. EDR's review was limited to those categories of sources that might, in EDR's opinion, include gas station/filling station/service station establishments. The categories reviewed included, but were not limited to gas, gas station, gasoline station, filling station, auto, automobile repair, auto service station, service station, etc. This database falls within a category of information EDR classifies as "High Risk Historical Records", or HRHR. EDR's HRHR effort presents unique and sometimes proprietary data about past sites and operations that typically create environmental concerns, but may not show up in current government records searches.

A review of the EDR Hist Auto list, as provided by EDR, has revealed that there are 19 EDR Hist Auto sites within approximately 0.125 miles of the target property.

<u>Equal/Higher Elevation</u>	<u>Address</u>	<u>Direction / Distance</u>	<u>Map ID</u>	<u>Page</u>
PARR J H Database: EDR Hist Auto, Date of Government Version: 02/20/2007	273 RACE	SE 0 - 1/8 (0.002 mi.)	A1	8
PARR J H Database: EDR Hist Auto, Date of Government Version: 02/20/2007	272 RACE ST	SSE 0 - 1/8 (0.028 mi.)	A5	10
BURTON HARRY CHEVRON Database: EDR Hist Auto, Date of Government Version: 02/20/2007	1301 W SAN CARLOS ST	SSE 0 - 1/8 (0.047 mi.)	A11	12
SAFETY BEAR BRAKE SH Database: EDR Hist Auto, Date of Government Version: 02/20/2007	1345 W SAN CARLOS ST	S 0 - 1/8 (0.055 mi.)	D12	12
BURTON S HARRY UNION Database: EDR Hist Auto, Date of Government Version: 02/20/2007	1299 W SAN CARLOS ST	SSE 0 - 1/8 (0.059 mi.)	G16	16
Not reported Database: EDR Hist Auto, Date of Government Version: 02/20/2007	1295 W SAN CARLOS ST	SSE 0 - 1/8 (0.060 mi.)	G17	16

## EXECUTIVE SUMMARY

<u>Equal/Higher Elevation</u>	<u>Address</u>	<u>Direction / Distance</u>	<u>Map ID</u>	<u>Page</u>
Not reported	1353 W SAN CARLOS ST	SSW 0 - 1/8 (0.060 mi.)	D21	36
Not reported	300 RACE ST	SSE 0 - 1/8 (0.076 mi.)	G29	41
MARVIN & AUDRA SERVI Database: EDR Hist Auto, Date of Government Version: 02/20/2007	1290 W SAN CARLOS ST	SSE 0 - 1/8 (0.088 mi.)	G37	47
HALL RANDOLPH Database: EDR Hist Auto, Date of Government Version: 02/20/2007	1401 W SAN CARLOS ST	SW 0 - 1/8 (0.095 mi.)	E40	48
Not reported	1425 W SAN CARLOS ST	SW 0 - 1/8 (0.122 mi.)	K45	54
<u>Lower Elevation</u>	<u>Address</u>	<u>Direction / Distance</u>	<u>Map ID</u>	<u>Page</u>
PAULSON J L Database: EDR Hist Auto, Date of Government Version: 02/20/2007	202 RACE ST	NNE 0 - 1/8 (0.028 mi.)	B6	10
BILLS AUTOMOTIVE SER Database: EDR Hist Auto, Date of Government Version: 02/20/2007	216 RACE ST	ENE 0 - 1/8 (0.032 mi.)	C7	10
FASANO FRANK Database: EDR Hist Auto, Date of Government Version: 02/20/2007	1098 PARK AV	NE 0 - 1/8 (0.036 mi.)	B8	10
POLITO A J Database: EDR Hist Auto, Date of Government Version: 02/20/2007	1101 PARK AV	N 0 - 1/8 (0.043 mi.)	B10	12
PARK AVENUE SHELL ST Database: EDR Hist Auto, Date of Government Version: 02/20/2007	190 RACE ST	NNE 0 - 1/8 (0.059 mi.)	F15	16
IVERSEN CARL Database: EDR Hist Auto, Date of Government Version: 02/20/2007	186 RACE SAN JOSE	NNE 0 - 1/8 (0.064 mi.)	F25	40
CARL S SERVICE Database: EDR Hist Auto, Date of Government Version: 02/20/2007	199 RACE ST	N 0 - 1/8 (0.065 mi.)	F27	41
Not reported	1211 PARK AVE	WNW 0 - 1/8 (0.122 mi.)	H46	54

EDR Hist Cleaner: EDR has searched selected national collections of business directories and has collected listings of potential dry cleaner sites that were available to EDR researchers. EDR's review was limited to those categories of sources that might, in EDR's opinion, include dry cleaning establishments. The categories reviewed included, but were not limited to dry cleaners, cleaners, laundry, laundromat, cleaning/laundry, wash & dry etc. This database falls within a category of information EDR classifies as "High Risk Historical Records", or HRHR. EDR's HRHR effort presents unique and sometimes proprietary data about past sites and operations that typically create environmental concerns, but may not show up in current government records searches.

A review of the EDR Hist Cleaner list, as provided by EDR, has revealed that there are 6 EDR Hist Cleaner sites within approximately 0.125 miles of the target property.

<u>Lower Elevation</u>	<u>Address</u>	<u>Direction / Distance</u>	<u>Map ID</u>	<u>Page</u>
Not reported	1108 PARK AVE	N 0 - 1/8 (0.012 mi.)	B3	9
THOMAS CLEANERS Database: EDR Hist Cleaner, Date of Government Version: 02/20/2007	1108 PARK AVE	N 0 - 1/8 (0.012 mi.)	B4	9
Not reported	198 RACE ST	NNE 0 - 1/8 (0.043 mi.)	B9	11
DRISKELL CLEANERS Database: EDR Hist Cleaner, Date of Government Version: 02/20/2007	186 RACE ST	NNE 0 - 1/8 (0.064 mi.)	F26	41
ANGELO F W Database: EDR Hist Cleaner, Date of Government Version: 02/20/2007	184 RACE ST	NNE 0 - 1/8 (0.066 mi.)	F28	41
Not reported	1237 W SAN CARLOS ST	SE 0 - 1/8 (0.078 mi.)	G33	44

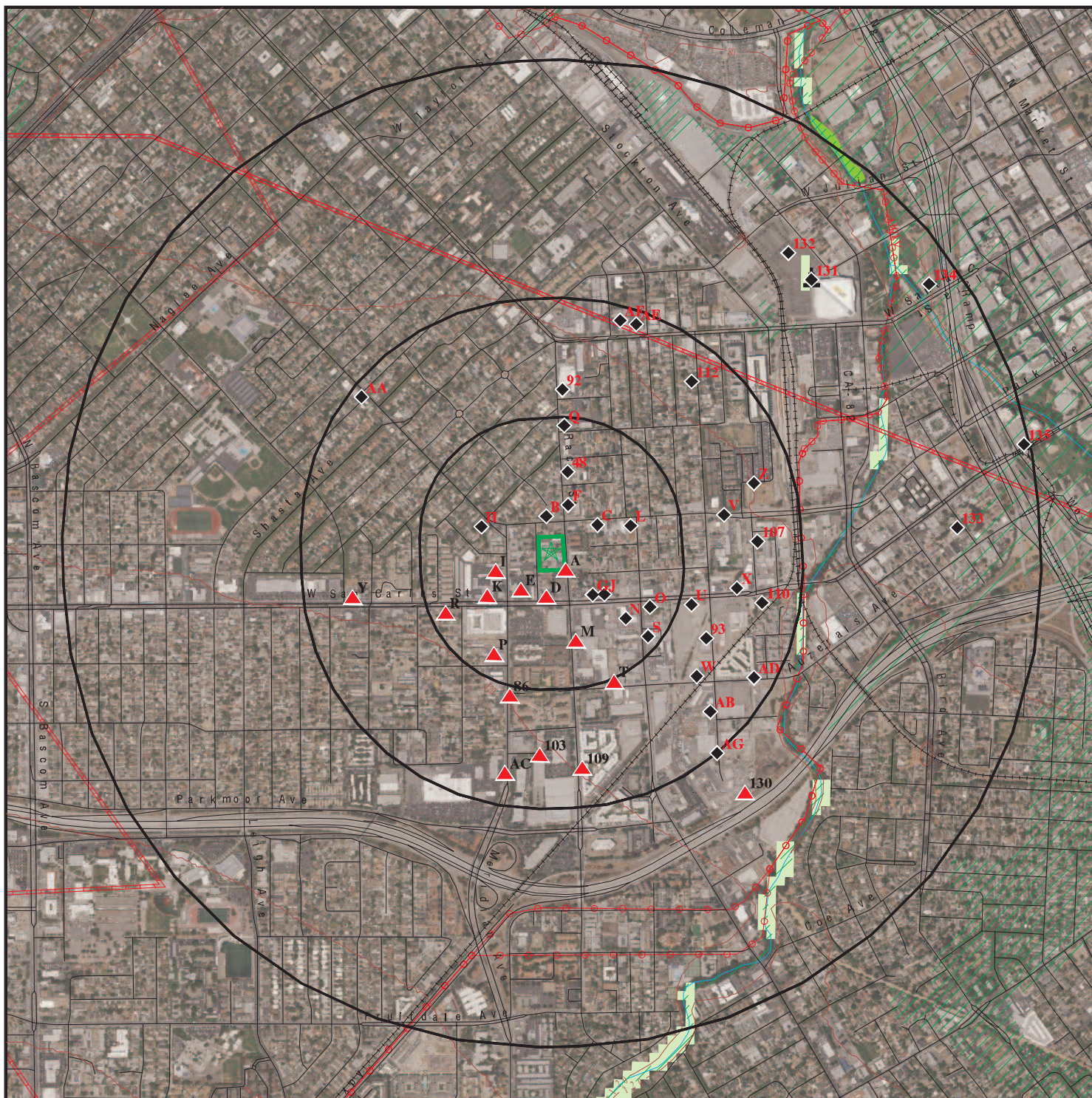
## EXECUTIVE SUMMARY

Due to poor or inadequate address information, the following sites were not mapped. Count: 3 records.


<u>Site Name</u>	<u>Database(s)</u>
PG&E GAS PLANT SAN JOSE 408 5A	SEMS-ARCHIVE
UNION PACIFIC RAILROAD	SLIC
PARK DELMAS	SLIC




# OVERVIEW MAP - 4934783.2S



 Target Property

 Sites at elevations higher than or equal to the target property

 Sites at elevations lower than the target property

 Manufactured Gas Plants

 National Priority List Sites

 Dept. Defense Sites

 Indian Reservations BIA

 Power transmission lines


 Pipelines


 100-year flood zone

 500-year flood zone

 National Wetland Inventory

 State Wetlands

 Areas of Concern



This report includes Interactive Map Layers to display and/or hide map information. The legend includes only those icons for the default map view.








SITE NAME: 365735  
 ADDRESS: 237-253 Race Street, 216-260 Grand Avenue  
 San Jose CA 95126  
 LAT/LONG: 37.325044 / 121.91209




CLIENT: AEI Consultants  
 CONTACT: Brooke  
 INQUIRY #: 4934783.2s  
 DATE: May 11, 2017 4:44 pm




# DETAIL MAP - 4934783.2S



-  Target Property
-  Sites at elevations higher than or equal to the target property
-  Sites at elevations lower than the target property
-  Manufactured Gas Plants
-  Sensitive Receptors
-  National Priority List Sites
-  Dept. Defense Sites

-  Indian Reservations BIA
-  100-year flood zone
-  500-year flood zone

-  Areas of Concern



This report includes Interactive Map Layers to display and/or hide map information. The legend includes only those icons for the default map view.

SITE NAME: 365735  
 ADDRESS: 237-253 Race Street, 216-260 Grand Avenue  
 San Jose CA 95126  
 LAT/LONG: 37.325044 / 121.91209

CLIENT: AEI Consultants  
 CONTACT: Brooke  
 INQUIRY #: 4934783.2s  
 DATE: May 11, 2017 4:47 pm

## MAP FINDINGS SUMMARY

Database	Search Distance (Miles)	Target Property	< 1/8	1/8 - 1/4	1/4 - 1/2	1/2 - 1	> 1	Total Plotted
<b>STANDARD ENVIRONMENTAL RECORDS</b>								
<b><i>Federal NPL site list</i></b>								
NPL	1.000		0	0	0	0	NR	0
Proposed NPL	1.000		0	0	0	0	NR	0
NPL LIENS	TP		NR	NR	NR	NR	NR	0
<b><i>Federal Delisted NPL site list</i></b>								
Delisted NPL	1.000		0	0	0	0	NR	0
<b><i>Federal CERCLIS list</i></b>								
FEDERAL FACILITY	0.500		0	0	0	NR	NR	0
SEMS	0.500		0	0	0	NR	NR	0
<b><i>Federal CERCLIS NFRAP site list</i></b>								
SEMS-ARCHIVE	0.500		0	0	0	NR	NR	0
<b><i>Federal RCRA CORRACTS facilities list</i></b>								
CORRACTS	1.000		0	0	0	0	NR	0
<b><i>Federal RCRA non-CORRACTS TSD facilities list</i></b>								
RCRA-TSDF	0.500		0	0	0	NR	NR	0
<b><i>Federal RCRA generators list</i></b>								
RCRA-LQG	0.250		1	0	NR	NR	NR	1
RCRA-SQG	0.250		2	7	NR	NR	NR	9
RCRA-CESQG	0.250		0	0	NR	NR	NR	0
<b><i>Federal institutional controls / engineering controls registries</i></b>								
LUCIS	0.500		0	0	0	NR	NR	0
US ENG CONTROLS	0.500		0	0	0	NR	NR	0
US INST CONTROL	0.500		0	0	0	NR	NR	0
<b><i>Federal ERNS list</i></b>								
ERNS	TP		NR	NR	NR	NR	NR	0
<b><i>State- and tribal - equivalent NPL</i></b>								
RESPONSE	1.000		0	0	0	1	NR	1
<b><i>State- and tribal - equivalent CERCLIS</i></b>								
ENVIROSTOR	1.000		0	0	5	4	NR	9
<b><i>State and tribal landfill and/or solid waste disposal site lists</i></b>								
SWF/LF	0.500		0	0	0	NR	NR	0
<b><i>State and tribal leaking storage tank lists</i></b>								
LUST	0.500		5	6	23	NR	NR	34

## MAP FINDINGS SUMMARY

Database	Search Distance (Miles)	Target Property	< 1/8	1/8 - 1/4	1/4 - 1/2	1/2 - 1	> 1	Total Plotted
INDIAN LUST	0.500		0	0	0	NR	NR	0
SLIC	0.500		0	0	11	NR	NR	11
HIST LUST	0.500		4	5	12	NR	NR	21
<b>State and tribal registered storage tank lists</b>								
FEMA UST	0.250		0	0	NR	NR	NR	0
UST	0.250		0	1	NR	NR	NR	1
AST	0.250		0	0	NR	NR	NR	0
INDIAN UST	0.250		0	0	NR	NR	NR	0
<b>State and tribal voluntary cleanup sites</b>								
INDIAN VCP	0.500		0	0	0	NR	NR	0
VCP	0.500		0	0	2	NR	NR	2
<b>State and tribal Brownfields sites</b>								
BROWNFIELDS	0.500		0	0	1	NR	NR	1
<b>ADDITIONAL ENVIRONMENTAL RECORDS</b>								
<b>Local Brownfield lists</b>								
US BROWNFIELDS	0.500		0	0	2	NR	NR	2
<b>Local Lists of Landfill / Solid Waste Disposal Sites</b>								
WMUDS/SWAT	0.500		0	0	0	NR	NR	0
SWRCY	0.500		0	0	0	NR	NR	0
HAULERS	TP		NR	NR	NR	NR	NR	0
INDIAN ODI	0.500		0	0	0	NR	NR	0
DEBRIS REGION 9	0.500		0	0	0	NR	NR	0
ODI	0.500		0	0	0	NR	NR	0
IHS OPEN DUMPS	0.500		0	0	0	NR	NR	0
<b>Local Lists of Hazardous waste / Contaminated Sites</b>								
US HIST CDL	TP		NR	NR	NR	NR	NR	0
HIST Cal-Sites	1.000		0	0	0	1	NR	1
SCH	0.250		0	0	NR	NR	NR	0
CDL	TP		NR	NR	NR	NR	NR	0
Toxic Pits	1.000		0	0	0	0	NR	0
US CDL	TP		NR	NR	NR	NR	NR	0
<b>Local Lists of Registered Storage Tanks</b>								
SWEEPS UST	0.250		2	4	NR	NR	NR	6
HIST UST	0.250		1	4	NR	NR	NR	5
CA FID UST	0.250		1	0	NR	NR	NR	1
<b>Local Land Records</b>								
LIENS	TP		NR	NR	NR	NR	NR	0
LIENS 2	TP		NR	NR	NR	NR	NR	0
DEED	0.500		0	0	1	NR	NR	1

## MAP FINDINGS SUMMARY

Database	Search Distance (Miles)	Target Property	< 1/8	1/8 - 1/4	1/4 - 1/2	1/2 - 1	> 1	Total Plotted
<b>Records of Emergency Release Reports</b>								
HMIRS	TP		NR	NR	NR	NR	NR	0
CHMIRS	TP		NR	NR	NR	NR	NR	0
LDS	TP		NR	NR	NR	NR	NR	0
MCS	TP		NR	NR	NR	NR	NR	0
SPILLS 90	TP		NR	NR	NR	NR	NR	0
<b>Other Ascertainable Records</b>								
RCRA NonGen / NLR	0.250		0	1	NR	NR	NR	1
FUDS	1.000		0	0	0	0	NR	0
DOD	1.000		0	0	0	0	NR	0
SCRD DRYCLEANERS	0.500		0	0	0	NR	NR	0
US FIN ASSUR	TP		NR	NR	NR	NR	NR	0
EPA WATCH LIST	TP		NR	NR	NR	NR	NR	0
2020 COR ACTION	0.250		0	0	NR	NR	NR	0
TSCA	TP		NR	NR	NR	NR	NR	0
TRIS	TP		NR	NR	NR	NR	NR	0
SSTS	TP		NR	NR	NR	NR	NR	0
ROD	1.000		0	0	0	0	NR	0
RMP	TP		NR	NR	NR	NR	NR	0
RAATS	TP		NR	NR	NR	NR	NR	0
PRP	TP		NR	NR	NR	NR	NR	0
PADS	TP		NR	NR	NR	NR	NR	0
ICIS	TP		NR	NR	NR	NR	NR	0
FTTS	TP		NR	NR	NR	NR	NR	0
MLTS	TP		NR	NR	NR	NR	NR	0
COAL ASH DOE	TP		NR	NR	NR	NR	NR	0
COAL ASH EPA	0.500		0	0	0	NR	NR	0
PCB TRANSFORMER	TP		NR	NR	NR	NR	NR	0
RADINFO	TP		NR	NR	NR	NR	NR	0
HIST FTTS	TP		NR	NR	NR	NR	NR	0
DOT OPS	TP		NR	NR	NR	NR	NR	0
CONSENT	1.000		0	0	0	0	NR	0
INDIAN RESERV	1.000		0	0	0	0	NR	0
FUSRAP	1.000		0	0	0	0	NR	0
UMTRA	0.500		0	0	0	NR	NR	0
LEAD SMELTERS	TP		NR	NR	NR	NR	NR	0
US AIRS	TP		NR	NR	NR	NR	NR	0
US MINES	0.250		0	0	NR	NR	NR	0
ABANDONED MINES	0.500		0	0	0	NR	NR	0
FINDS	TP		NR	NR	NR	NR	NR	0
UXO	1.000		0	0	0	0	NR	0
DOCKET HWC	TP		NR	NR	NR	NR	NR	0
ECHO	TP		NR	NR	NR	NR	NR	0
FUELS PROGRAM	0.250		0	0	NR	NR	NR	0
CA BOND EXP. PLAN	1.000		0	0	0	0	NR	0
Cortese	0.500		0	0	0	NR	NR	0
CUPA Listings	0.250		8	12	NR	NR	NR	20
DRYCLEANERS	0.250		0	1	NR	NR	NR	1
EMI	TP		NR	NR	NR	NR	NR	0





MAP FINDINGS

Map ID  
Direction  
Distance  
Elevation

Site

Database(s)

EDR ID Number  
EPA ID Number

**A1**  
**SE**  
**< 1/8**  
**0.002 mi.**  
**9 ft.**

**PARR J H**  
**273 RACE**  
**SAN JOSE, CA**  
  
**Site 1 of 3 in cluster A**

**EDR Hist Auto**    **1009004073**  
**N/A**

**Relative:**  
**Higher**  
  
**Actual:**  
**113 ft.**

EDR Historical Auto Stations:  
Name: PARR J H  
Year: 1935  
Type: GASOLINE AND OIL SERVICE STATIONS

**B2**  
**North**  
**< 1/8**  
**0.012 mi.**  
**65 ft.**

**THOMAS CLEANERS**  
**1108 PARK AVE**  
**SAN JOSE, CA 95126**  
  
**Site 1 of 7 in cluster B**

**RCRA-SQG**    **1000296461**  
**CAD981633068**

**Relative:**  
**Lower**  
  
**Actual:**  
**112 ft.**

RCRA-SQG:  
Date form received by agency: 09/01/1996  
Facility name: THOMAS CLEANERS  
Facility address: 1108 PARK AVE  
SAN JOSE, CA 95126  
EPA ID: CAD981633068  
Contact: Not reported  
Contact address: Not reported  
Not reported  
Contact country: US  
Contact telephone: Not reported  
Contact email: Not reported  
EPA Region: 09  
Classification: Small Small Quantity Generator  
Description: Handler: generates more than 100 and less than 1000 kg of hazardous waste during any calendar month and accumulates less than 6000 kg of hazardous waste at any time; or generates 100 kg or less of hazardous waste during any calendar month, and accumulates more than 1000 kg of hazardous waste at any time

Owner/Operator Summary:  
Owner/operator name: SUSAN QUEDNAU  
Owner/operator address: NOT REQUIRED  
NOT REQUIRED, ME 99999  
Owner/operator country: Not reported  
Owner/operator telephone: (415) 555-1212  
Legal status: Private  
Owner/Operator Type: Owner  
Owner/Op start date: Not reported  
Owner/Op end date: Not reported  
  
Owner/operator name: NOT REQUIRED  
Owner/operator address: NOT REQUIRED  
NOT REQUIRED, ME 99999  
Owner/operator country: Not reported  
Owner/operator telephone: (415) 555-1212  
Legal status: Private  
Owner/Operator Type: Operator  
Owner/Op start date: Not reported  
Owner/Op end date: Not reported

Map ID  
Direction  
Distance  
Elevation

MAP FINDINGS

Site

Database(s)

EDR ID Number  
EPA ID Number

**THOMAS CLEANERS (Continued)**

**1000296461**

Handler Activities Summary:

U.S. importer of hazardous waste: No  
Mixed waste (haz. and radioactive): No  
Recycler of hazardous waste: No  
Transporter of hazardous waste: No  
Treater, storer or disposer of HW: No  
Underground injection activity: No  
On-site burner exemption: No  
Furnace exemption: No  
Used oil fuel burner: No  
Used oil processor: No  
User oil refiner: No  
Used oil fuel marketer to burner: No  
Used oil Specification marketer: No  
Used oil transfer facility: No  
Used oil transporter: No

Historical Generators:

Date form received by agency: 12/09/1986  
Site name: THOMAS CLEANERS  
Classification: Large Quantity Generator

Violation Status: No violations found

**B3**  
**North**  
**< 1/8**  
**0.012 mi.**  
**65 ft.**

**1108 PARK AVE**  
**SAN JOSE, CA 95126**  
**Site 2 of 7 in cluster B**

**EDR Hist Cleaner 1014975222**  
**N/A**

**Relative:**  
**Lower**  
**Actual:**  
**112 ft.**

EDR Historical Cleaners:  
Name: THOMAS CLEANERS  
Year: 1999  
Address: 1108 PARK AVE

**B4**  
**North**  
**< 1/8**  
**0.012 mi.**  
**65 ft.**

**THOMAS CLEANERS**  
**1108 PARK AVE**  
**SAN JOSE, CA**  
**Site 3 of 7 in cluster B**

**EDR Hist Cleaner 1009133217**  
**N/A**

**Relative:**  
**Lower**  
**Actual:**  
**112 ft.**

EDR Historical Cleaners:  
Name: THOMAS CLEANERS  
Year: 1960  
Type: CLEANERS AND DYERS  
  
Name: THOMAS CLEANERS  
Year: 1966  
Type: CLEANERS AND DYERS  
  
Name: THOMAS CLEANERS  
Year: 1970  
Type: CLEANERS AND DYERS  
  
Name: THOMAS CLEANERS  
Year: 1975

MAP FINDINGS

Map ID			EDR ID Number
Direction			EPA ID Number
Distance			
Elevation	Site	Database(s)	

**THOMAS CLEANERS (Continued)**

1009133217

Type: CLEANERS AND DYERS

<p><b>A5</b> <b>SSE</b> &lt; 1/8 0.028 mi. 146 ft.</p>	<p><b>PARR J H</b> <b>272 RACE ST</b> <b>SAN JOSE, CA</b></p> <p><b>Site 2 of 3 in cluster A</b></p>	<p><b>EDR Hist Auto</b></p>	<p><b>1009000837</b> N/A</p>
--	--	-----------------------------	----------------------------------

<p><b>Relative:</b> <b>Higher</b></p>	<p>EDR Historical Auto Stations:</p> <table border="0" style="width: 100%;"> <tr> <td style="width: 15%;">Name:</td> <td>PARR J H</td> </tr> <tr> <td>Year:</td> <td>1930</td> </tr> <tr> <td>Type:</td> <td>GASOLINE AND OIL SERVICE STATIONS</td> </tr> </table>	Name:	PARR J H	Year:	1930	Type:	GASOLINE AND OIL SERVICE STATIONS
Name:	PARR J H						
Year:	1930						
Type:	GASOLINE AND OIL SERVICE STATIONS						
<p><b>Actual:</b> 113 ft.</p>							

<p><b>B6</b> <b>NNE</b> &lt; 1/8 0.028 mi. 149 ft.</p>	<p><b>PAULSON J L</b> <b>202 RACE ST</b> <b>SAN JOSE, CA</b></p> <p><b>Site 4 of 7 in cluster B</b></p>	<p><b>EDR Hist Auto</b></p>	<p><b>1009001518</b> N/A</p>
--	---	-----------------------------	----------------------------------

<p><b>Relative:</b> <b>Lower</b></p>	<p>EDR Historical Auto Stations:</p> <table border="0" style="width: 100%;"> <tr> <td style="width: 15%;">Name:</td> <td>PAULSON J L</td> </tr> <tr> <td>Year:</td> <td>1950</td> </tr> <tr> <td>Type:</td> <td>GASOLINE STATIONS</td> </tr> </table>	Name:	PAULSON J L	Year:	1950	Type:	GASOLINE STATIONS
Name:	PAULSON J L						
Year:	1950						
Type:	GASOLINE STATIONS						
<p><b>Actual:</b> 111 ft.</p>							

<p><b>C7</b> <b>ENE</b> &lt; 1/8 0.032 mi. 169 ft.</p>	<p><b>BILLS AUTOMOTIVE SERVICE</b> <b>216 RACE ST</b> <b>SAN JOSE, CA</b></p> <p><b>Site 1 of 2 in cluster C</b></p>	<p><b>EDR Hist Auto</b></p>	<p><b>1009000821</b> N/A</p>
--	--	-----------------------------	----------------------------------

<p><b>Relative:</b> <b>Lower</b></p>	<p>EDR Historical Auto Stations:</p> <table border="0" style="width: 100%;"> <tr> <td style="width: 15%;">Name:</td> <td>BILLS AUTOMOTIVE SERVICE</td> </tr> <tr> <td>Year:</td> <td>1970</td> </tr> <tr> <td>Type:</td> <td>AUTOMOBILE REPAIRING</td> </tr> <tr> <td colspan="2"> </td> </tr> <tr> <td>Name:</td> <td>GRACIER BROTHERS AUTO SERVICE</td> </tr> <tr> <td>Year:</td> <td>1975</td> </tr> <tr> <td>Type:</td> <td>AUTOMOBILE REPAIRING</td> </tr> </table>	Name:	BILLS AUTOMOTIVE SERVICE	Year:	1970	Type:	AUTOMOBILE REPAIRING			Name:	GRACIER BROTHERS AUTO SERVICE	Year:	1975	Type:	AUTOMOBILE REPAIRING
Name:	BILLS AUTOMOTIVE SERVICE														
Year:	1970														
Type:	AUTOMOBILE REPAIRING														
Name:	GRACIER BROTHERS AUTO SERVICE														
Year:	1975														
Type:	AUTOMOBILE REPAIRING														
<p><b>Actual:</b> 111 ft.</p>															

<p><b>B8</b> <b>NE</b> &lt; 1/8 0.036 mi. 188 ft.</p>	<p><b>FASANO FRANK</b> <b>1098 PARK AV</b> <b>SAN JOSE, CA</b></p> <p><b>Site 5 of 7 in cluster B</b></p>	<p><b>EDR Hist Auto</b></p>	<p><b>1009002670</b> N/A</p>
---	---	-----------------------------	----------------------------------

<p><b>Relative:</b> <b>Lower</b></p>	<p>EDR Historical Auto Stations:</p> <table border="0" style="width: 100%;"> <tr> <td style="width: 15%;">Name:</td> <td>FASANO FRANK</td> </tr> <tr> <td>Year:</td> <td>1940</td> </tr> <tr> <td>Type:</td> <td>GASOLINE AND OIL SERVICE STATIONS</td> </tr> </table>	Name:	FASANO FRANK	Year:	1940	Type:	GASOLINE AND OIL SERVICE STATIONS
Name:	FASANO FRANK						
Year:	1940						
Type:	GASOLINE AND OIL SERVICE STATIONS						
<p><b>Actual:</b> 110 ft.</p>							



Map ID  
Direction  
Distance  
Elevation

MAP FINDINGS

Site

Database(s)

EDR ID Number  
EPA ID Number

**B9**  
**NNE**  
**< 1/8**  
**0.043 mi.**  
**228 ft.**

**198 RACE ST**  
**SAN JOSE, CA 95126**

**Site 6 of 7 in cluster B**

**EDR Hist Cleaner 1015011472**  
**N/A**

**Relative:**  
**Lower**

EDR Historical Cleaners:

**Actual:**  
**110 ft.**

- Name: COIN WASH  
Year: 2001  
Address: 198 RACE ST
- Name: COIN WASH  
Year: 2002  
Address: 198 RACE ST
- Name: COIN WASH  
Year: 2003  
Address: 198 RACE ST
- Name: COIN WASH  
Year: 2004  
Address: 198 RACE ST
- Name: COIN WASH  
Year: 2005  
Address: 198 RACE ST
- Name: COIN WASH  
Year: 2006  
Address: 198 RACE ST
- Name: COIN WASH  
Year: 2007  
Address: 198 RACE ST
- Name: COIN WASH  
Year: 2008  
Address: 198 RACE ST
- Name: COIN WASH  
Year: 2009  
Address: 198 RACE ST
- Name: COIN WASH  
Year: 2010  
Address: 198 RACE ST
- Name: COIN WASH  
Year: 2011  
Address: 198 RACE ST
- Name: COIN WASH  
Year: 2012  
Address: 198 RACE ST

MAP FINDINGS

Map ID			EDR ID Number
Direction			EPA ID Number
Distance			
Elevation	Site	Database(s)	

---

<b>B10</b> North < 1/8 0.043 mi. 229 ft.	<b>POLITO A J</b> 1101 PARK AV SAN JOSE, CA  Site 7 of 7 in cluster B	EDR Hist Auto	1009002711 N/A
--	---	---------------	-------------------

<b>Relative:</b> Lower	EDR Historical Auto Stations: Name: POLITO A J Year: 1940 Type: GASOLINE AND OIL SERVICE STATIONS
<b>Actual:</b> 111 ft.	Name: BOWERS R T Year: 1950 Type: GASOLINE STATIONS
	Name: ADOLFO ASSOCIATED STATION Year: 1955 Type: GASOLINE STATIONS

<b>A11</b> SSE < 1/8 0.047 mi. 250 ft.	<b>BURTON HARRY CHEVRON SERVICE STATION</b> 1301 W SAN CARLOS ST SAN JOSE, CA  Site 3 of 3 in cluster A	EDR Hist Auto	1009000778 N/A
--	---	---------------	-------------------

<b>Relative:</b> Higher	EDR Historical Auto Stations: Name: BURTON HARRY CHEVRON SERVICE Year: 1960 Type: GASOLINE STATIONS
<b>Actual:</b> 114 ft.	Name: BURTON HARRY CHEVRON SERVICE STATION Year: 1966 Type: GASOLINE STATIONS
	Name: BATRES JOE CHEVRON SERVICE STATION Year: 1970 Type: GASOLINE STATIONS
	Name: BATRES JOE CHEVRON SERVICE STATION Year: 1975 Type: GASOLINE STATIONS

<b>D12</b> South < 1/8 0.055 mi. 291 ft.	<b>SAFETY BEAR BRAKE SHOP</b> 1345 W SAN CARLOS ST SAN JOSE, CA  Site 1 of 9 in cluster D	EDR Hist Auto	1009001732 N/A
--	---	---------------	-------------------

<b>Relative:</b> Higher	EDR Historical Auto Stations: Name: SAFETY BEAR BRAKE SHOP Year: 1966 Type: AUTOMOBILE REPAIRING
<b>Actual:</b> 114 ft.	Name: ROBERTS & BIGGS AUTOMATIVE SPECIALISTS Year: 1966 Type: AUTOMOBILE REPAIRING

Map ID  
 Direction  
 Distance  
 Elevation

MAP FINDINGS

Site

Database(s)

EDR ID Number  
 EPA ID Number

**E13**  
**SW**  
**< 1/8**  
**0.056 mi.**  
**294 ft.**

**WALGREENS #3754**  
**1399 W SAN CARLOS ST**  
**SAN JOSE, CA 95126**  
**Site 1 of 3 in cluster E**

**RCRA-SQG** 1001122752  
**FINDS** CAR000015859  
**ECHO**  
**SAN JOSE HAZMAT**

**Relative:**  
**Higher**

RCRA-SQG:

Date form received by agency: 06/09/2014  
 Facility name: WALGREENS #3754  
 Facility address: 1399 W SAN CARLOS ST  
 SAN JOSE, CA 95126  
 EPA ID: CAR000015859  
 Mailing address: GREY HAWK CT, STE 200  
 CARLSBAD, CA 92010  
 Contact: KARINA E ROMERO  
 Contact address: N LAKE AVE  
 PASADENA, CA 91101  
 Contact country: Not reported  
 Contact telephone: (760) 602-8887  
 Contact email: KROMERO@3ECOMPANY.COM  
 EPA Region: 09  
 Classification: Small Small Quantity Generator  
 Description: Handler: generates more than 100 and less than 1000 kg of hazardous waste during any calendar month and accumulates less than 6000 kg of hazardous waste at any time; or generates 100 kg or less of hazardous waste during any calendar month, and accumulates more than 1000 kg of hazardous waste at any time

**Actual:**  
**115 ft.**

Owner/Operator Summary:

Owner/operator name: ALFRED BENZO  
 Owner/operator address: ALUM ROCK AVE  
 SAN JOSE, CA 95127  
 Owner/operator country: Not reported  
 Owner/operator telephone: (408) 292-1166  
 Legal status: Private  
 Owner/Operator Type: Owner  
 Owner/Op start date: 11/07/2002  
 Owner/Op end date: Not reported

Owner/operator name: WALGREENS 3754  
 Owner/operator address: 1399 W SAN CARLOS  
 SAN JOSE, CA 95126  
 Owner/operator country: Not reported  
 Owner/operator telephone: (408) 971-3090  
 Legal status: Private  
 Owner/Operator Type: Owner  
 Owner/Op start date: Not reported  
 Owner/Op end date: Not reported

Owner/operator name: WALGREEN CO  
 Owner/operator address: Not reported  
 Not reported  
 Owner/operator country: Not reported  
 Owner/operator telephone: Not reported  
 Legal status: Private  
 Owner/Operator Type: Operator  
 Owner/Op start date: 11/07/2002  
 Owner/Op end date: Not reported

Map ID  
Direction  
Distance  
Elevation

MAP FINDINGS

Site

Database(s)

EDR ID Number  
EPA ID Number

**WALGREENS #3754 (Continued)**

**1001122752**

Handler Activities Summary:

U.S. importer of hazardous waste: No  
Mixed waste (haz. and radioactive): No  
Recycler of hazardous waste: No  
Transporter of hazardous waste: No  
Treater, storer or disposer of HW: No  
Underground injection activity: No  
On-site burner exemption: No  
Furnace exemption: No  
Used oil fuel burner: No  
Used oil processor: No  
User oil refiner: No  
Used oil fuel marketer to burner: No  
Used oil Specification marketer: No  
Used oil transfer facility: No  
Used oil transporter: No

- . Waste code: D001
- . Waste name: IGNITABLE WASTE
  
- . Waste code: D002
- . Waste name: CORROSIVE WASTE
  
- . Waste code: D007
- . Waste name: CHROMIUM
  
- . Waste code: D009
- . Waste name: MERCURY
  
- . Waste code: D010
- . Waste name: SELENIUM
  
- . Waste code: D024
- . Waste name: M-CRESOL
  
- . Waste code: P001
- . Waste name: 2H-1-BENZOPYRAN-2-ONE, 4-HYDROXY-3-(3-OXO-1-PHENYLBUTYL)-, & SALTS, WHEN PRESENT AT CONCENTRATIONS GREATER THAN 0.3% (OR) WARFARIN, & SALTS, WHEN PRESENT AT CONCENTRATIONS GREATER THAN 0.3%
  
- . Waste code: P075
- . Waste name: NICOTINE, & SALTS (OR) PYRIDINE, 3-(1-METHYL-2-PYRROLIDINYL)-(S)-, & SALTS
  
- . Waste code: U034
- . Waste name: ACETALDEHYDE, TRICHLORO- (OR) CHLORAL
  
- . Waste code: U165
- . Waste name: NAPHTHALENE

Historical Generators:

Date form received by agency: 02/07/2002  
Site name: WALGREENS 3754  
Classification: Large Quantity Generator

Date form received by agency: 02/07/2002

Map ID  
Direction  
Distance  
Elevation

MAP FINDINGS

Site

Database(s)

EDR ID Number  
EPA ID Number

**WALGREENS #3754 (Continued)**

**1001122752**

Site name: WALGREENS 3754  
Classification: Small Quantity Generator

Date form received by agency: 10/24/1996  
Site name: WALGREENS 3754  
Classification: Small Quantity Generator

Violation Status: No violations found

**FINDS:**

Registry ID: 110002914570

**Environmental Interest/Information System**

California Hazardous Waste Tracking System - Datamart (HWTS-DATAMART) provides California with information on hazardous waste shipments for generators, transporters, and treatment, storage, and disposal facilities.

RCRAInfo is a national information system that supports the Resource Conservation and Recovery Act (RCRA) program through the tracking of events and activities related to facilities that generate, transport, and treat, store, or dispose of hazardous waste. RCRAInfo allows RCRA program staff to track the notification, permit, compliance, and corrective action activities required under RCRA.

STATE MASTER

HAZARDOUS WASTE BIENNIAL REPORTER

**ECHO:**

Envid: 1001122752  
Registry ID: 110002914570  
DFR URL: [http://echo.epa.gov/detailed\\_facility\\_report?fid=110002914570](http://echo.epa.gov/detailed_facility_report?fid=110002914570)

**SAN JOSE HAZMAT:**

Region: SAN JOSE  
File Num: 440031  
Class: Auto Wrecking/Misc Simple Facility

**E14  
SW  
< 1/8  
0.056 mi.  
294 ft.**

**WALGREENS #3754  
1399 W SAN CARLOS ST  
SAN JOSE, CA 95126  
Site 2 of 3 in cluster E**

**CUPA Listings S109433333  
N/A**

**Relative:  
Higher**

CUPA SANTA CLARA:  
Region: SANTA CLARA  
PE#: 2206  
Program Description: GENERATES 5 TO <25 TONS/YR  
Latitude: 37.323923  
Longitude: -121.913300

**Actual:  
115 ft.**

Region: SANTA CLARA  
PE#: BP01  
Program Description: HMBP FACILITY, 1-3 CHEMICALS

Map ID  
Direction  
Distance  
Elevation

MAP FINDINGS

Site

Database(s)

EDR ID Number  
EPA ID Number

**WALGREENS #3754 (Continued)**

**S109433333**

Latitude: 37.323923  
Longitude: -121.913300

**F15**  
**NNE**  
**< 1/8**  
**0.059 mi.**  
**311 ft.**

**PARK AVENUE SHELL STATION**  
**190 RACE ST**  
**SAN JOSE, CA**  
**Site 1 of 5 in cluster F**

**EDR Hist Auto** **1009003479**  
**N/A**

**Relative:**  
**Lower**  
**Actual:**  
**110 ft.**

EDR Historical Auto Stations:  
Name: PARK AVENUE SHELL STATION  
Year: 1966  
Type: GASOLINE STATIONS  
Name: PARK AVENUE SHELL STATION  
Year: 1970  
Type: GASOLINE STATIONS  
Name: PARK AVENUE SHELL STATION  
Year: 1975  
Type: GASOLINE STATIONS

**G16**  
**SSE**  
**< 1/8**  
**0.059 mi.**  
**313 ft.**

**BURTON S HARRY UNION SERVICE**  
**1299 W SAN CARLOS ST**  
**SAN JOSE, CA**  
**Site 1 of 8 in cluster G**

**EDR Hist Auto** **1009001852**  
**N/A**

**Relative:**  
**Higher**  
**Actual:**  
**113 ft.**

EDR Historical Auto Stations:  
Name: BURTON HARRY  
Year: 1950  
Type: GASOLINE STATIONS  
Name: BURTON S HARRY UNION SERVICE  
Year: 1955  
Type: GASOLINE STATIONS

**G17**  
**SSE**  
**< 1/8**  
**0.060 mi.**  
**316 ft.**

**1295 W SAN CARLOS ST**  
**SAN JOSE, CA 95126**  
**Site 2 of 8 in cluster G**

**EDR Hist Auto** **1009001967**  
**N/A**

**Relative:**  
**Higher**  
**Actual:**  
**113 ft.**

EDR Historical Auto Stations:  
Name: AMERICAN OIL CO  
Year: 1970  
Type: GASOLINE STATIONS  
Name: THRIFTY OIL CO  
Year: 1975  
Type: GASOLINE STATIONS  
Name: COLLIES AUTO  
Year: 1999  
Address: 1295 W SAN CARLOS ST

Map ID  
Direction  
Distance  
Elevation

MAP FINDINGS

Site

Database(s)

EDR ID Number  
EPA ID Number

(Continued)

1009001967

Name: DTP AUTO REPAIR  
Year: 2001  
Address: 1295 W SAN CARLOS ST

Name: DTP AUTO REPAIR  
Year: 2002  
Address: 1295 W SAN CARLOS ST

Name: DTP AUTO REPAIR  
Year: 2003  
Address: 1295 W SAN CARLOS ST

G18  
SSE  
< 1/8  
0.060 mi.  
316 ft.

JOHN'S TUNE-UP C/O ARS, INC  
1295 W SAN CARLOS ST  
SAN JOSE, CA 95126

Site 3 of 8 in cluster G

LUST S103881057  
HIST LUST N/A  
CUPA Listings  
EMI

Relative:  
Higher

LUST REG 2:

Region: 2  
Facility Id: Not reported  
Facility Status: Remedial action (cleanup) Underway  
Case Number: 07S1E18E01f  
How Discovered: Not reported  
Leak Cause: Not reported  
Leak Source: Not reported  
Date Leak Confirmed: Not reported  
Oversight Program: LUST  
Prelim. Site Assessment Wokplan Submitted: Not reported  
Preliminary Site Assessment Began: 3/20/1990  
Pollution Characterization Began: 9/12/1990  
Pollution Remediation Plan Submitted: Not reported  
Date Remediation Action Underway: 4/15/2002  
Date Post Remedial Action Monitoring Began: Not reported

Actual:  
113 ft.

LUST SANTA CLARA:

Region: SANTA CLARA  
SCVWD ID: 07S1E18E01F  
Date Closed: Not reported  
EDR Link ID: 07S1E18E01F

HIST LUST SANTA CLARA:

Region: SANTA CLARA  
Region Code: 2  
SCVWD ID: 07S1E18E01  
Oversite Agency: SCCDEH  
Date Listed: 1988-01-01 00:00:00  
Closed Date: Not reported

CUPA SANTA CLARA:

Region: SANTA CLARA  
PE#: 2205  
Program Description: GENERATES 100 KG YR TO <5 TONS/YR  
Latitude: 37.323523  
Longitude: -121.911241

Map ID  
Direction  
Distance  
Elevation

MAP FINDINGS

Site

Database(s)

EDR ID Number  
EPA ID Number

**JOHN'S TUNE-UP C/O ARS, INC (Continued)**

**S103881057**

Region: SANTA CLARA  
PE#: BP01  
Program Description: HMBP FACILITY, 1-3 CHEMICALS  
Latitude: 37.323523  
Longitude: -121.911241

**EMI:**

Year: 2002  
County Code: 43  
Air Basin: SF  
Facility ID: 13973  
Air District Name: BA  
SIC Code: 7538  
Air District Name: BAY AREA AQMD  
Community Health Air Pollution Info System: Not reported  
Consolidated Emission Reporting Rule: Not reported  
Total Organic Hydrocarbon Gases Tons/Yr: 0  
Reactive Organic Gases Tons/Yr: 0  
Carbon Monoxide Emissions Tons/Yr: 0  
NOX - Oxides of Nitrogen Tons/Yr: 0  
SOX - Oxides of Sulphur Tons/Yr: 0  
Particulate Matter Tons/Yr: 0  
Part. Matter 10 Micrometers and Smlr Tons/Yr:0

Year: 2003  
County Code: 43  
Air Basin: SF  
Facility ID: 13973  
Air District Name: BA  
SIC Code: 7538  
Air District Name: BAY AREA AQMD  
Community Health Air Pollution Info System: Not reported  
Consolidated Emission Reporting Rule: Not reported  
Total Organic Hydrocarbon Gases Tons/Yr: 0  
Reactive Organic Gases Tons/Yr: 0  
Carbon Monoxide Emissions Tons/Yr: 0  
NOX - Oxides of Nitrogen Tons/Yr: 0  
SOX - Oxides of Sulphur Tons/Yr: 0  
Particulate Matter Tons/Yr: 0  
Part. Matter 10 Micrometers and Smlr Tons/Yr:0

Year: 2004  
County Code: 43  
Air Basin: SF  
Facility ID: 13973  
Air District Name: BA  
SIC Code: 7538  
Air District Name: BAY AREA AQMD  
Community Health Air Pollution Info System: Not reported  
Consolidated Emission Reporting Rule: Not reported  
Total Organic Hydrocarbon Gases Tons/Yr: 0.007  
Reactive Organic Gases Tons/Yr: 0.0048902  
Carbon Monoxide Emissions Tons/Yr: 0  
NOX - Oxides of Nitrogen Tons/Yr: 0  
SOX - Oxides of Sulphur Tons/Yr: 0  
Particulate Matter Tons/Yr: 0  
Part. Matter 10 Micrometers and Smlr Tons/Yr:0



Map ID  
 Direction  
 Distance  
 Elevation

MAP FINDINGS

Site

Database(s)

EDR ID Number  
 EPA ID Number

**JOHN'S TUNE-UP C/O ARS, INC (Continued)**

**S103881057**

Year: 2005  
 County Code: 43  
 Air Basin: SF  
 Facility ID: 13973  
 Air District Name: BA  
 SIC Code: 7538  
 Air District Name: BAY AREA AQMD  
 Community Health Air Pollution Info System: Not reported  
 Consolidated Emission Reporting Rule: Not reported  
 Total Organic Hydrocarbon Gases Tons/Yr: .007  
 Reactive Organic Gases Tons/Yr: .0048902  
 Carbon Monoxide Emissions Tons/Yr: 0  
 NOX - Oxides of Nitrogen Tons/Yr: 0  
 SOX - Oxides of Sulphur Tons/Yr: 0  
 Particulate Matter Tons/Yr: 0  
 Part. Matter 10 Micrometers and Smlr Tons/Yr: 0

**G19**  
**SSE**  
 < 1/8  
**0.060 mi.**  
**316 ft.**

**JOHN'S TUNE-UP**  
**1295 SAN CARLOS ST.**  
**SAN JOSE, CA 95126**  
**Site 4 of 8 in cluster G**

**LUST** **S101309272**  
**HIST CORTESE** **N/A**

**Relative:**  
**Higher**  
  
**Actual:**  
**113 ft.**

**LUST:**  
 Region: STATE  
 Global Id: T0608500780  
 Latitude: 37.3237414208003  
 Longitude: -121.91107749939  
 Case Type: LUST Cleanup Site  
 Status: Completed - Case Closed  
 Status Date: 09/15/2016  
 Lead Agency: SANTA CLARA COUNTY LOP  
 Case Worker: AC  
 Local Agency: SANTA CLARA COUNTY LOP  
 RB Case Number: 10-069  
 LOC Case Number: 07S1E18E01f  
 File Location: All Files are on GeoTracker or in the Local Agency Database  
 Potential Media Affect: Other Groundwater (uses other than drinking water)  
 Potential Contaminants of Concern: Gasoline  
 Site History: The Site is located in a commercial and residential neighborhood southwest of downtown San Jose, approximately one-half mile west-southwest from the Guadalupe River. The site is currently occupied by an auto sales facility. The site is surrounded on the east, south, and west by commercial/retail properties and on the northeast by residential properties. The site is zoned for commercial use. Four gasoline underground storage tanks (USTs) (Tanks A through D on attached Site figures) and one waste oil underground storage tank (UST) were removed from the site in mid-1987. Soil samples collected beneath the removed USTs showed no significant hydrocarbon impacts except below Tank A. In September of 1987, Balch Petroleum, Inc. excavated contaminated soil beneath Tank A to a depth of 21 feet below ground surface (bgs). Over 130 cubic yards of petroleum hydrocarbon affected soils were removed and aerated on-site for approximately four to six weeks. In December of 1987, the aerated soil was re-tested and backfilled into the UST excavation pit. Several subsurface investigations were conducted at the site between 1990 and 2006. These investigations, which included the drilling and sampling of at least 20 soil borings and the installation of seven

Map ID  
Direction  
Distance  
Elevation

MAP FINDINGS

Site

Database(s)

EDR ID Number  
EPA ID Number

**JOHN'S TUNE-UP (Continued)**

**S101309272**

groundwater monitoring wells (MW-1 through MW-7), have shown hydrocarbon impacts on the upgradient (south-southeast) side of the former USTs, and minimal hydrocarbon impacts downgradient from the former USTs. An air sparge and soil vapor extraction (AS/SVE) remediation system was installed on the Site in early 2002, and operated from April 2002 to March 2004. Follow-up quarterly groundwater monitoring of site wells, along with two limited subsurface investigations in May 2005 and April 2006, showed limited downgradient residual hydrocarbon impacts on the Site. On March 27, 2007, ARS submitted a Closure Request Report to the Santa Clara County Department of Environmental Health (SCCDEH). This report included a Site Conceptual Model that posited the following key elements: # The vast majority of hydrocarbon impacts encountered in soil and groundwater beneath the Site do not appear to have originated on the project site, but rather from the gas station formerly located approximately 85 feet south from the Site at 1298 W. San Carlos Street (see Figure 3). Soil sampling at 15 feet in depth beneath the removed Site USTs in 1987 showed significant hydrocarbon releases only beneath one of the USTs (Tank A in Site figures). Also, of all the soil samples collected during UST removal activities and in subsequent borings and wells, the only significant hydrocarbon impacts in soils at 15 feet in depth are in these samples below Tank A. On the other hand, soils at about 25 to 30 feet in depth are hydrocarbon impacted over a wide area, both north (downgradient) and south (upgradient) from the former Site USTs. # Shallow soils beneath the site generally consist of low permeability silt- and claydominated layers down to about 38 feet in depth, followed by high permeability sand and gravel-dominated layers down to at least 85 feet in depth (see Figure 4). Thin sand and gravel interbeds which are present in the upper silt/clay zone include a fairly continuous thin sand layer from approximately 18 to 22 feet in depth, and another fairly continuous sand and gravel layer from about 33 to 35 feet in depth. Historically, groundwater has been encountered in both the thin sand at 33 to 35 feet in depth, and in the deeper and thicker sand layer below 38 feet in depth. Soil hydrocarbon impacts are most prevalent in soils above the current groundwater table in a silt and clay layer at about 25 to 30 feet in depth, and not in the shallower sand and gravel layer at about 18 to 22 feet in depth or in the deeper sand and gravel layers. Groundwater hydrocarbon impacts have historically included: (1) Elevated hydrocarbon impacts in a shallower thin sand that appear to have migrated onto the project site from the former gas station at 1298 W. San Carlos Street; and (2) Low hydrocarbon impacts in the deeper, thicker sand and gravel layer, at about 38 feet to 58 feet in depth. These groundwater impacts appear to have originated from the former gas station at 1298 W. San Carlos Street and which appear to have been reduced to current low levels by past site remediation activities. There are no human or environmental receptors in close proximity to the project site. Results of a well survey conducted by ARS in June 2001 (Revised Final Corrective Action Plan, Johns Tune-Up, 1295 W. San Carlos Street, San Jose, California, ARS, June 11, 2001) showed no water supply wells within close proximity to the Site. In addition, there are no nearby surface water bodies and no sensitive environmental receptors. The Site is zoned for commercial use, and, given the lack of shallow hydrocarbon impacts, we would not expect residual hydrocarbon impacts beneath the site to pose a significant risk to either Site or adjacent property occupants. On February 14, 2008, a meeting was held

Map ID  
Direction  
Distance  
Elevation

MAP FINDINGS

Site

Database(s)

EDR ID Number  
EPA ID Number

**JOHN'S TUNE-UP (Continued)**

**S101309272**

at SCCDEH offices to discuss the closure request. Mr. Mamerto Jorvina of the SCCDEH indicated that, while the County agreed that significant hydrocarbons on the Site appear to have originated from the adjacent south former gas station property, the County will require some additional soil and groundwater sampling in the former Site UST source area prior to closure. On June 27, 2008, Gribi Associates submitted a workplan to conduct a soil boring investigation at the Site to provide additional soil and groundwater data necessary to evaluate the Site for regulatory closure. This workplan was approved by SCCDEH on December 2, 2008.

[Click here to access the California GeoTracker records for this facility:](#)

**Contact:**

Global Id:	T0608500780
Contact Type:	Local Agency Caseworker
Contact Name:	AARON COSTA
Organization Name:	SANTA CLARA COUNTY LOP
Address:	1555 Berger Drive, Suite 300
City:	SAN JOSE
Email:	aaron.costa@cep.sccgov.org
Phone Number:	4089181954
Global Id:	T0608500780
Contact Type:	Regional Board Caseworker
Contact Name:	Regional Water Board
Organization Name:	SAN FRANCISCO BAY RWQCB (REGION 2)
Address:	1515 CLAY ST SUITE 1400
City:	OAKLAND
Email:	Not reported
Phone Number:	Not reported

**Status History:**

Global Id:	T0608500780
Status:	Completed - Case Closed
Status Date:	09/15/2016
Global Id:	T0608500780
Status:	Open - Case Begin Date
Status Date:	08/12/1987
Global Id:	T0608500780
Status:	Open - Eligible for Closure
Status Date:	06/07/2016
Global Id:	T0608500780
Status:	Open - Remediation
Status Date:	04/15/2002
Global Id:	T0608500780
Status:	Open - Site Assessment
Status Date:	03/20/1990
Global Id:	T0608500780
Status:	Open - Site Assessment
Status Date:	09/12/1990

Map ID  
Direction  
Distance  
Elevation

MAP FINDINGS

Site

Database(s)

EDR ID Number  
EPA ID Number

**JOHN'S TUNE-UP (Continued)**

**S101309272**

Global Id: T0608500780  
Status: Open - Site Assessment  
Status Date: 05/02/2014

Regulatory Activities:

Global Id: T0608500780  
Action Type: ENFORCEMENT  
Date: 12/22/1987  
Action: Staff Letter - #25748

Global Id: T0608500780  
Action Type: ENFORCEMENT  
Date: 09/12/1989  
Action: Notice of Responsibility - #39850

Global Id: T0608500780  
Action Type: ENFORCEMENT  
Date: 03/09/1990  
Action: Staff Letter - #25750

Global Id: T0608500780  
Action Type: ENFORCEMENT  
Date: 09/04/1990  
Action: Staff Letter - #25754

Global Id: T0608500780  
Action Type: ENFORCEMENT  
Date: 08/15/2000  
Action: Staff Letter - #25442

Global Id: T0608500780  
Action Type: ENFORCEMENT  
Date: 11/01/2000  
Action: Staff Letter - #25444

Global Id: T0608500780  
Action Type: ENFORCEMENT  
Date: 02/21/2001  
Action: Staff Letter - #25448

Global Id: T0608500780  
Action Type: ENFORCEMENT  
Date: 03/17/2001  
Action: Staff Letter - #25452

Global Id: T0608500780  
Action Type: ENFORCEMENT  
Date: 06/25/2001  
Action: Staff Letter - #25458

Global Id: T0608500780  
Action Type: ENFORCEMENT  
Date: 09/15/2001  
Action: Staff Letter - #25464

Global Id: T0608500780  
Action Type: ENFORCEMENT

Map ID  
Direction  
Distance  
Elevation

MAP FINDINGS

Site

Database(s)

EDR ID Number  
EPA ID Number

**JOHN'S TUNE-UP (Continued)**

**S101309272**

Date:	10/15/2001
Action:	Staff Letter - #25466
Global Id:	T0608500780
Action Type:	ENFORCEMENT
Date:	11/20/2001
Action:	Staff Letter - #25470
Global Id:	T0608500780
Action Type:	ENFORCEMENT
Date:	03/16/2002
Action:	Staff Letter - #25476
Global Id:	T0608500780
Action Type:	ENFORCEMENT
Date:	01/01/2004
Action:	Staff Letter - #43512
Global Id:	T0608500780
Action Type:	ENFORCEMENT
Date:	08/23/2013
Action:	Staff Letter
Global Id:	T0608500780
Action Type:	ENFORCEMENT
Date:	01/26/2012
Action:	Staff Letter
Global Id:	T0608500780
Action Type:	ENFORCEMENT
Date:	02/03/2012
Action:	Staff Letter
Global Id:	T0608500780
Action Type:	ENFORCEMENT
Date:	09/02/2011
Action:	Staff Letter
Global Id:	T0608500780
Action Type:	ENFORCEMENT
Date:	04/10/2012
Action:	Warning Letter
Global Id:	T0608500780
Action Type:	RESPONSE
Date:	07/31/2004
Action:	Monitoring Report - Quarterly
Global Id:	T0608500780
Action Type:	RESPONSE
Date:	02/14/1995
Action:	Corrective Action Plan / Remedial Action Plan
Global Id:	T0608500780
Action Type:	RESPONSE
Date:	06/21/2001
Action:	Corrective Action Plan / Remedial Action Plan

Map ID  
Direction  
Distance  
Elevation

MAP FINDINGS

Site

Database(s)

EDR ID Number  
EPA ID Number

**JOHN'S TUNE-UP (Continued)**

**S101309272**

Global Id:	T0608500780
Action Type:	RESPONSE
Date:	01/27/1995
Action:	Monitoring Report - Quarterly
Global Id:	T0608500780
Action Type:	RESPONSE
Date:	07/25/1994
Action:	Monitoring Report - Quarterly
Global Id:	T0608500780
Action Type:	RESPONSE
Date:	12/02/1994
Action:	Monitoring Report - Quarterly
Global Id:	T0608500780
Action Type:	RESPONSE
Date:	04/07/1995
Action:	Monitoring Report - Quarterly
Global Id:	T0608500780
Action Type:	RESPONSE
Date:	11/21/2005
Action:	Soil and Water Investigation Report
Global Id:	T0608500780
Action Type:	RESPONSE
Date:	03/09/2009
Action:	Soil and Water Investigation Report
Global Id:	T0608500780
Action Type:	RESPONSE
Date:	01/31/2001
Action:	Monitoring Report - Quarterly
Global Id:	T0608500780
Action Type:	ENFORCEMENT
Date:	07/03/2015
Action:	Clean Up Fund - Case Closure Review Summary Report (RSR)
Global Id:	T0608500780
Action Type:	RESPONSE
Date:	07/15/2000
Action:	Corrective Action Plan / Remedial Action Plan
Global Id:	T0608500780
Action Type:	RESPONSE
Date:	10/30/2001
Action:	Monitoring Report - Quarterly
Global Id:	T0608500780
Action Type:	RESPONSE
Date:	11/16/2001
Action:	Soil and Water Investigation Workplan
Global Id:	T0608500780
Action Type:	RESPONSE

Map ID  
Direction  
Distance  
Elevation

MAP FINDINGS

Site

Database(s)

EDR ID Number  
EPA ID Number

**JOHN'S TUNE-UP (Continued)**

**S101309272**

Date: 04/30/2005  
Action: Monitoring Report - Quarterly

Global Id: T0608500780  
Action Type: RESPONSE  
Date: 04/30/2001  
Action: Monitoring Report - Quarterly

Global Id: T0608500780  
Action Type: RESPONSE  
Date: 10/05/2001  
Action: Other Report / Document

Global Id: T0608500780  
Action Type: RESPONSE  
Date: 07/31/2001  
Action: Monitoring Report - Quarterly

Global Id: T0608500780  
Action Type: RESPONSE  
Date: 03/30/2012  
Action: Conceptual Site Model

Global Id: T0608500780  
Action Type: ENFORCEMENT  
Date: 07/17/2015  
Action: Notification - Public Notice of Case Closure

Global Id: T0608500780  
Action Type: ENFORCEMENT  
Date: 10/26/2012  
Action: Staff Letter

Global Id: T0608500780  
Action Type: ENFORCEMENT  
Date: 12/02/2008  
Action: Staff Letter

Global Id: T0608500780  
Action Type: RESPONSE  
Date: 10/30/2000  
Action: Monitoring Report - Quarterly

Global Id: T0608500780  
Action Type: RESPONSE  
Date: 07/01/2016  
Action: Well Destruction Report

Global Id: T0608500780  
Action Type: ENFORCEMENT  
Date: 09/12/2014  
Action: Notice to Comply

Global Id: T0608500780  
Action Type: ENFORCEMENT  
Date: 05/08/2014  
Action: Staff Letter

Map ID  
Direction  
Distance  
Elevation

MAP FINDINGS

Site

Database(s)

EDR ID Number  
EPA ID Number

**JOHN'S TUNE-UP (Continued)**

**S101309272**

Global Id:	T0608500780
Action Type:	ENFORCEMENT
Date:	03/28/2016
Action:	Staff Letter
Global Id:	T0608500780
Action Type:	RESPONSE
Date:	01/15/1998
Action:	Monitoring Report - Quarterly
Global Id:	T0608500780
Action Type:	RESPONSE
Date:	06/29/1995
Action:	Monitoring Report - Quarterly
Global Id:	T0608500780
Action Type:	ENFORCEMENT
Date:	07/11/2012
Action:	Staff Letter
Global Id:	T0608500780
Action Type:	ENFORCEMENT
Date:	09/15/2016
Action:	Closure/No Further Action Letter - #09/16/2016
Global Id:	T0608500780
Action Type:	ENFORCEMENT
Date:	08/17/2016
Action:	Letter - Notice
Global Id:	T0608500780
Action Type:	ENFORCEMENT
Date:	08/22/1994
Action:	Staff Letter - #43-0756
Global Id:	T0608500780
Action Type:	RESPONSE
Date:	01/06/1998
Action:	Other Report / Document
Global Id:	T0608500780
Action Type:	RESPONSE
Date:	03/15/1990
Action:	Soil and Water Investigation Workplan
Global Id:	T0608500780
Action Type:	RESPONSE
Date:	04/19/1990
Action:	Preliminary Site Assessment Report
Global Id:	T0608500780
Action Type:	RESPONSE
Date:	04/13/1998
Action:	Monitoring Report - Quarterly
Global Id:	T0608500780
Action Type:	RESPONSE



Map ID  
Direction  
Distance  
Elevation

MAP FINDINGS

Site

Database(s)

EDR ID Number  
EPA ID Number

**JOHN'S TUNE-UP (Continued)**

**S101309272**

Date:	01/04/1988
Action:	Other Report / Document
Global Id:	T0608500780
Action Type:	ENFORCEMENT
Date:	03/30/2011
Action:	Site Visit / Inspection / Sampling
Global Id:	T0608500780
Action Type:	ENFORCEMENT
Date:	04/16/1990
Action:	Staff Letter - #25752
Global Id:	T0608500780
Action Type:	ENFORCEMENT
Date:	09/20/1993
Action:	Staff Letter - #25758
Global Id:	T0608500780
Action Type:	ENFORCEMENT
Date:	02/21/1994
Action:	Staff Letter - #25577
Global Id:	T0608500780
Action Type:	ENFORCEMENT
Date:	07/20/1994
Action:	Staff Letter - #25583
Global Id:	T0608500780
Action Type:	ENFORCEMENT
Date:	01/19/1995
Action:	Staff Letter - #25587
Global Id:	T0608500780
Action Type:	ENFORCEMENT
Date:	06/14/1995
Action:	Staff Letter - #25593
Global Id:	T0608500780
Action Type:	ENFORCEMENT
Date:	01/18/1996
Action:	Staff Letter - #25418
Global Id:	T0608500780
Action Type:	ENFORCEMENT
Date:	09/18/1997
Action:	Staff Letter - #25424
Global Id:	T0608500780
Action Type:	ENFORCEMENT
Date:	12/30/1997
Action:	Staff Letter - #25428
Global Id:	T0608500780
Action Type:	ENFORCEMENT
Date:	07/05/1999
Action:	Staff Letter - #25434

Map ID  
Direction  
Distance  
Elevation

MAP FINDINGS

Site

Database(s)

EDR ID Number  
EPA ID Number

**JOHN'S TUNE-UP (Continued)**

**S101309272**

Global Id:	T0608500780
Action Type:	ENFORCEMENT
Date:	05/17/2000
Action:	Staff Letter - #25436
Global Id:	T0608500780
Action Type:	ENFORCEMENT
Date:	11/24/2000
Action:	Staff Letter - #25446
Global Id:	T0608500780
Action Type:	ENFORCEMENT
Date:	05/07/2001
Action:	Staff Letter - #25454
Global Id:	T0608500780
Action Type:	ENFORCEMENT
Date:	07/25/2001
Action:	Staff Letter - #25462
Global Id:	T0608500780
Action Type:	ENFORCEMENT
Date:	11/07/2001
Action:	Staff Letter - #25478
Global Id:	T0608500780
Action Type:	ENFORCEMENT
Date:	06/10/2002
Action:	Staff Letter - #37957
Global Id:	T0608500780
Action Type:	ENFORCEMENT
Date:	03/23/2011
Action:	File Review - Closure
Global Id:	T0608500780
Action Type:	Other
Date:	08/12/1987
Action:	Leak Stopped
Global Id:	T0608500780
Action Type:	Other
Date:	08/12/1987
Action:	Leak Reported
Global Id:	T0608500780
Action Type:	RESPONSE
Date:	10/31/2004
Action:	Monitoring Report - Quarterly
Global Id:	T0608500780
Action Type:	RESPONSE
Date:	09/30/1997
Action:	Monitoring Report - Quarterly
Global Id:	T0608500780
Action Type:	RESPONSE

Map ID  
Direction  
Distance  
Elevation

MAP FINDINGS

Site

Database(s)

EDR ID Number  
EPA ID Number

**JOHN'S TUNE-UP (Continued)**

**S101309272**

Date: 04/26/1996  
Action: Soil and Water Investigation Report

Global Id: T0608500780  
Action Type: RESPONSE  
Date: 07/26/1999  
Action: Monitoring Report - Quarterly

Global Id: T0608500780  
Action Type: RESPONSE  
Date: 01/04/2002  
Action: Other Report / Document

Global Id: T0608500780  
Action Type: RESPONSE  
Date: 04/02/1999  
Action: Monitoring Report - Quarterly

Global Id: T0608500780  
Action Type: RESPONSE  
Date: 07/03/1996  
Action: Soil and Water Investigation Report

Global Id: T0608500780  
Action Type: RESPONSE  
Date: 05/22/2000  
Action: Monitoring Report - Quarterly

Global Id: T0608500780  
Action Type: RESPONSE  
Date: 07/30/2002  
Action: Other Report / Document

Global Id: T0608500780  
Action Type: RESPONSE  
Date: 06/28/1994  
Action: Other Report / Document

Global Id: T0608500780  
Action Type: RESPONSE  
Date: 05/30/2000  
Action: Monitoring Report - Quarterly

Global Id: T0608500780  
Action Type: RESPONSE  
Date: 11/29/1993  
Action: Soil and Water Investigation Report

Global Id: T0608500780  
Action Type: RESPONSE  
Date: 02/17/1994  
Action: Soil and Water Investigation Workplan

Global Id: T0608500780  
Action Type: RESPONSE  
Date: 03/16/1994  
Action: Monitoring Report - Quarterly

Map ID  
Direction  
Distance  
Elevation

MAP FINDINGS

Site

Database(s)

EDR ID Number  
EPA ID Number

**JOHN'S TUNE-UP (Continued)**

**S101309272**

Global Id:	T0608500780
Action Type:	RESPONSE
Date:	03/30/1994
Action:	Soil and Water Investigation Report
Global Id:	T0608500780
Action Type:	RESPONSE
Date:	11/26/2001
Action:	Monitoring Report - Quarterly
Global Id:	T0608500780
Action Type:	RESPONSE
Date:	09/11/1990
Action:	Soil and Water Investigation Workplan
Global Id:	T0608500780
Action Type:	RESPONSE
Date:	11/16/1990
Action:	Soil and Water Investigation Report
Global Id:	T0608500780
Action Type:	RESPONSE
Date:	11/29/2011
Action:	Clean Up Fund - 5-Year Review Summary
Global Id:	T0608500780
Action Type:	RESPONSE
Date:	09/28/2012
Action:	Conceptual Site Model
Global Id:	T0608500780
Action Type:	ENFORCEMENT
Date:	10/04/2005
Action:	Staff Letter
Global Id:	T0608500780
Action Type:	Other
Date:	08/12/1987
Action:	Leak Discovery
Global Id:	T0608500780
Action Type:	RESPONSE
Date:	04/12/2013
Action:	Site Assessment Report
Global Id:	T0608500780
Action Type:	RESPONSE
Date:	11/14/2012
Action:	Clean Up Fund - 5-Year Review Summary
Global Id:	T0608500780
Action Type:	RESPONSE
Date:	02/20/2013
Action:	Correspondence
Global Id:	T0608500780
Action Type:	RESPONSE

Map ID  
Direction  
Distance  
Elevation

MAP FINDINGS

Site

Database(s)

EDR ID Number  
EPA ID Number

**JOHN'S TUNE-UP (Continued)**

**S101309272**

Date: 01/30/2005  
Action: Monitoring Report - Quarterly - Regulator Responded

Global Id: T0608500780  
Action Type: ENFORCEMENT  
Date: 05/05/2015  
Action: Email Correspondence

Global Id: T0608500780  
Action Type: ENFORCEMENT  
Date: 04/16/2014  
Action: Notice to Comply

Global Id: T0608500780  
Action Type: ENFORCEMENT  
Date: 08/06/2009  
Action: Staff Letter

Global Id: T0608500780  
Action Type: RESPONSE  
Date: 07/15/2001  
Action: Corrective Action Plan / Remedial Action Plan

Global Id: T0608500780  
Action Type: RESPONSE  
Date: 10/25/2013  
Action: Other Workplan - Regulator Responded

Global Id: T0608500780  
Action Type: ENFORCEMENT  
Date: 03/19/2013  
Action: Staff Letter

Global Id: T0608500780  
Action Type: ENFORCEMENT  
Date: 09/05/2012  
Action: Verbal Enforcement

Global Id: T0608500780  
Action Type: ENFORCEMENT  
Date: 03/22/2016  
Action: State Water Board Closure Order

Global Id: T0608500780  
Action Type: RESPONSE  
Date: 09/30/2011  
Action: Verbal Communication

Global Id: T0608500780  
Action Type: RESPONSE  
Date: 11/21/2005  
Action: Soil and Water Investigation Report

Global Id: T0608500780  
Action Type: RESPONSE  
Date: 01/08/1996  
Action: Soil and Water Investigation Workplan

Map ID  
Direction  
Distance  
Elevation

MAP FINDINGS

Site

Database(s)

EDR ID Number  
EPA ID Number

**JOHN'S TUNE-UP (Continued)**

**S101309272**

Global Id: T0608500780  
Action Type: RESPONSE  
Date: 01/18/1996  
Action: Soil and Water Investigation Workplan

Global Id: T0608500780  
Action Type: RESPONSE  
Date: 11/06/2000  
Action: Soil and Water Investigation Workplan

Global Id: T0608500780  
Action Type: ENFORCEMENT  
Date: 10/08/1990  
Action: Staff Letter - #25756

Global Id: T0608500780  
Action Type: ENFORCEMENT  
Date: 11/17/1993  
Action: Staff Letter - #25760

Global Id: T0608500780  
Action Type: ENFORCEMENT  
Date: 02/14/1994  
Action: Staff Letter - #25575

Global Id: T0608500780  
Action Type: ENFORCEMENT  
Date: 03/16/1994  
Action: Staff Letter - #25579

Global Id: T0608500780  
Action Type: ENFORCEMENT  
Date: 06/10/1994  
Action: Staff Letter - #25581

Global Id: T0608500780  
Action Type: ENFORCEMENT  
Date: 11/08/1994  
Action: Staff Letter - #25585

Global Id: T0608500780  
Action Type: ENFORCEMENT  
Date: 02/03/1995  
Action: Staff Letter - #25589

Global Id: T0608500780  
Action Type: ENFORCEMENT  
Date: 03/23/1995  
Action: Staff Letter - #25591

Global Id: T0608500780  
Action Type: ENFORCEMENT  
Date: 10/20/1995  
Action: Staff Letter - #25414

Global Id: T0608500780  
Action Type: ENFORCEMENT

Map ID  
Direction  
Distance  
Elevation

MAP FINDINGS

Site

Database(s)

EDR ID Number  
EPA ID Number

**JOHN'S TUNE-UP (Continued)**

**S101309272**

Date: 12/26/1995  
Action: Staff Letter - #25416

Global Id: T0608500780  
Action Type: ENFORCEMENT  
Date: 04/11/1996  
Action: Staff Letter - #25420

Global Id: T0608500780  
Action Type: ENFORCEMENT  
Date: 06/28/1996  
Action: Staff Letter - #25422

Global Id: T0608500780  
Action Type: ENFORCEMENT  
Date: 12/28/1997  
Action: Staff Letter - #25426

Global Id: T0608500780  
Action Type: ENFORCEMENT  
Date: 04/01/1998  
Action: Staff Letter - #25430

Global Id: T0608500780  
Action Type: ENFORCEMENT  
Date: 03/29/1999  
Action: Staff Letter - #25432

Global Id: T0608500780  
Action Type: ENFORCEMENT  
Date: 03/30/2000  
Action: Staff Letter - #25440

Global Id: T0608500780  
Action Type: ENFORCEMENT  
Date: 05/05/2000  
Action: Staff Letter - #25438

Global Id: T0608500780  
Action Type: RESPONSE  
Date: 09/30/1993  
Action: Soil and Water Investigation Workplan

Global Id: T0608500780  
Action Type: RESPONSE  
Date: 04/30/2004  
Action: Monitoring Report - Quarterly

Global Id: T0608500780  
Action Type: RESPONSE  
Date: 05/01/2001  
Action: Corrective Action Plan / Remedial Action Plan

Global Id: T0608500780  
Action Type: RESPONSE  
Date: 10/30/1995  
Action: Monitoring Report - Quarterly

Map ID  
Direction  
Distance  
Elevation

MAP FINDINGS

Site

Database(s)

EDR ID Number  
EPA ID Number

**JOHN'S TUNE-UP (Continued)**

**S101309272**

Global Id: T0608500780  
Action Type: RESPONSE  
Date: 09/05/2014  
Action: Site Assessment Report

Global Id: T0608500780  
Action Type: RESPONSE  
Date: 01/30/2015  
Action: Monitoring Report - Semi-Annually

Global Id: T0608500780  
Action Type: RESPONSE  
Date: 07/30/2014  
Action: Monitoring Report - Semi-Annually

Global Id: T0608500780  
Action Type: RESPONSE  
Date: 11/24/2014  
Action: Email Correspondence

Global Id: T0608500780  
Action Type: RESPONSE  
Date: 05/02/2014  
Action: Correspondence

Global Id: T0608500780  
Action Type: REMEDIATION  
Date: 04/15/2002  
Action: In Situ Physical/Chemical Treatment (other than SVE)

Global Id: T0608500780  
Action Type: REMEDIATION  
Date: 09/29/1987  
Action: Excavation

Global Id: T0608500780  
Action Type: REMEDIATION  
Date: 04/15/2002  
Action: Soil Vapor Extraction (SVE)

HIST CORTESE:  
Region: CORTESE  
Facility County Code: 43  
Reg By: LTNKA  
Reg Id: 43-0756

**G20**  
**SSE**  
**< 1/8**  
**0.060 mi.**  
**316 ft.**

**DAN BARSANTI**  
**1295 W SAN CARLOS**  
**SAN JOSE, CA 95159**  
**Site 5 of 8 in cluster G**

**HAZNET** **S112904012**  
**SAN JOSE HAZMAT** **N/A**

**Relative:**  
**Higher**  
**Actual:**  
**113 ft.**

HAZNET:  
envid: S112904012  
Year: 2002  
GEPAID: CAC002209457



Map ID  
Direction  
Distance  
Elevation

MAP FINDINGS

Site

Database(s)

EDR ID Number  
EPA ID Number

**DAN BARSANTI (Continued)**

**S112904012**

Contact: DAN BARSANTI  
Telephone: 4082946161  
Mailing Name: Not reported  
Mailing Address: PO BOX 28385  
Mailing City,St,Zip: SAN JOSE, CA 951590000  
Gen County: Not reported  
TSD EPA ID: CAL000161743  
TSD County: Not reported  
Waste Category: Unspecified oil-containing waste  
Disposal Method: Recycler  
Tons: 0.68  
Cat Decode: Not reported  
Method Decode: Not reported  
Facility County: Santa Clara

envid: S112904012  
Year: 2001  
GEPaid: CAC002209457  
Contact: DAN BARSANTI  
Telephone: 4082946161  
Mailing Name: Not reported  
Mailing Address: PO BOX 28385  
Mailing City,St,Zip: SAN JOSE, CA 951590000  
Gen County: Not reported  
TSD EPA ID: CAD059494310  
TSD County: Not reported  
Waste Category: Contaminated soil from site clean-up  
Disposal Method: Transfer Station  
Tons: 3.95  
Cat Decode: Not reported  
Method Decode: Not reported  
Facility County: Santa Clara

envid: S112904012  
Year: 2001  
GEPaid: CAC002209457  
Contact: DAN BARSANTI  
Telephone: 4082946161  
Mailing Name: Not reported  
Mailing Address: PO BOX 28385  
Mailing City,St,Zip: SAN JOSE, CA 951590000  
Gen County: Not reported  
TSD EPA ID: CAD059494310  
TSD County: Not reported  
Waste Category: Unspecified oil-containing waste  
Disposal Method: Transfer Station  
Tons: 0.88  
Cat Decode: Not reported  
Method Decode: Not reported  
Facility County: Santa Clara

envid: S112904012  
Year: 2000  
GEPaid: CAC002209457  
Contact: DAN BARSANTI  
Telephone: 4082946161  
Mailing Name: Not reported

Map ID  
Direction  
Distance  
Elevation

MAP FINDINGS

Site

Database(s)

EDR ID Number  
EPA ID Number

**DAN BARSANTI (Continued)**

**S112904012**

Mailing Address: PO BOX 28385  
Mailing City,St,Zip: SAN JOSE, CA 951590000  
Gen County: Not reported  
TSD EPA ID: CAL000161743  
TSD County: Not reported  
Waste Category: Unspecified oil-containing waste  
Disposal Method: Recycler  
Tons: 0.45  
Cat Decode: Not reported  
Method Decode: Not reported  
Facility County: Santa Clara

**SAN JOSE HAZMAT:**

Region: SAN JOSE  
File Num: 601858  
Class: Auto Wrecking/Misc Simple Facility

**D21**  
**SSW**  
**< 1/8**  
**0.060 mi.**  
**317 ft.**

**1353 W SAN CARLOS ST**  
**SAN JOSE, CA 95126**  
**Site 2 of 9 in cluster D**

**EDR Hist Auto 1015213052**  
**N/A**

**Relative:**  
**Higher**

**EDR Historical Auto Stations:**

**Actual:**  
**115 ft.**

Name: PRECISION TUNE AUTO CARE  
Year: 2001  
Address: 1353 W SAN CARLOS ST

Name: PRECISION TUNE AUTO CARE  
Year: 2002  
Address: 1353 W SAN CARLOS ST

Name: PRECISION TUNE AUTO CARE  
Year: 2003  
Address: 1353 W SAN CARLOS ST

Name: PRECISION TUNE AUTO CARE  
Year: 2004  
Address: 1353 W SAN CARLOS ST

Name: PRECISION TUNE AUTO CARE  
Year: 2005  
Address: 1353 W SAN CARLOS ST

Name: PRECISION TUNE AUTO CARE  
Year: 2006  
Address: 1353 W SAN CARLOS ST

Name: PRECISION TUNE AUTO CARE  
Year: 2007  
Address: 1353 W SAN CARLOS ST

Name: PRECISION TUNE AUTO CARE  
Year: 2008  
Address: 1353 W SAN CARLOS ST

Name: PRECISION TUNE AUTO CARE

Map ID  
Direction  
Distance  
Elevation

MAP FINDINGS

Site

Database(s)

EDR ID Number  
EPA ID Number

(Continued)

1015213052

Year: 2010  
Address: 1353 W SAN CARLOS ST  
  
Name: PRECISION TUNE AUTO CARE  
Year: 2011  
Address: 1353 W SAN CARLOS ST  
  
Name: PRECISION TUNE AUTO CARE OF SAN JOSE  
Year: 2012  
Address: 1353 W SAN CARLOS ST

D22  
SSW  
< 1/8  
0.063 mi.  
334 ft.

DBA PRECISION TUNE AUTO CARE  
1353 W SAN CARLOS ST  
SAN JOSE, CA 95126

CUPA Listings S104857480  
HAZNET N/A  
SAN JOSE HAZMAT

Site 3 of 9 in cluster D

Relative:  
Higher

CUPA SANTA CLARA:  
Region: SANTA CLARA  
PE#: 2205  
Program Description: GENERATES 100 KG YR TO <5 TONS/YR  
Latitude: 37.323647  
Longitude: -121.912824

Actual:  
115 ft.

Region: SANTA CLARA  
PE#: BP02  
Program Description: HMBP FACILITY, 4-6 CHEMICALS  
Latitude: 37.323647  
Longitude: -121.912824

HAZNET:

envid: S104857480  
Year: 2015  
GEPaid: CAL000375115  
Contact: JOHN SCAIANO  
Telephone: 4089988863  
Mailing Name: Not reported  
Mailing Address: 1353 WEST SAN CARLOS STREET  
Mailing City,St,Zip: SAN JOSE, CA 951260000  
Gen County: Santa Clara  
TSD EPA ID: CAD059494310  
TSD County: Santa Clara  
Waste Category: Other organic solids  
Disposal Method: Storage, Bulking, And/Or Transfer Off Site--No Treatment/Recovery  
(H010-H129) Or (H131-H135)  
  
Tons: 0.05  
Cat Decode: Other organic solids  
Method Decode: Storage, Bulking, And/Or Transfer Off Site--No Treatment/Recovery  
(H010-H129) Or (H131-H135)  
  
Facility County: Santa Clara

envid: S104857480  
Year: 2012  
GEPaid: CAL000375115  
Contact: JOHN SCAIANO  
Telephone: 4082507098  
Mailing Name: Not reported

Map ID  
 Direction  
 Distance  
 Elevation

MAP FINDINGS

Site

Database(s)

EDR ID Number  
 EPA ID Number

**DBA PRECISION TUNE AUTO CARE (Continued)**

**S104857480**

Mailing Address: 1262 ALMA CT  
 Mailing City,St,Zip: SAN JOSE, CA 95112  
 Gen County: Santa Clara  
 TSD EPA ID: CAD980887418  
 TSD County: Alameda  
 Waste Category: Not reported  
 Disposal Method: Storage, Bulking, And/Or Transfer Off Site--No Treatment/Reovery  
 (H010-H129) Or (H131-H135)  
 Tons: 0.1  
 Cat Decode: Not reported  
 Method Decode: Not reported  
 Facility County: Santa Clara

**SAN JOSE HAZMAT:**

Region: SAN JOSE  
 File Num: 408499  
 Class: Auto Wrecking/Misc Simple Facility

**D23**  
**SSW**  
**< 1/8**  
**0.063 mi.**  
**334 ft.**

**MARK MORRIS TIRES FIRESTO**  
**1353 SAN CARLOS**  
**SAN JOSE, CA 95126**  
**Site 4 of 9 in cluster D**

**HIST CORTESE** **S104397013**  
**N/A**

**Relative:**  
**Higher**  
  
**Actual:**  
**115 ft.**

**HIST CORTESE:**  
 Region: CORTESE  
 Facility County Code: 43  
 Reg By: LTNKA  
 Reg Id: 43-0857

**D24**  
**SSW**  
**< 1/8**  
**0.063 mi.**  
**334 ft.**

**MARK MORRIS TIRES**  
**1353 W SAN CARLOS ST**  
**SAN JOSE, CA 95126**  
**Site 5 of 9 in cluster D**

**LUST** **S102433012**  
**HIST LUST** **N/A**

**Relative:**  
**Higher**  
  
**Actual:**  
**115 ft.**

**LUST:**  
 Region: STATE  
 Global Id: T0608500868  
 Latitude: 37.3237414208003  
 Longitude: -121.912794113159  
 Case Type: LUST Cleanup Site  
 Status: Completed - Case Closed  
 Status Date: 08/26/1991  
 Lead Agency: SANTA CLARA COUNTY LOP  
 Case Worker: UST  
 Local Agency: SANTA CLARA COUNTY LOP  
 RB Case Number: Not reported  
 LOC Case Number: Not reported  
 File Location: All Files are on GeoTracker or in the Local Agency Database  
 Potential Media Affect: Soil  
 Potential Contaminants of Concern: Gasoline  
 Site History: Not reported

Click here to access the California GeoTracker records for this facility:

Map ID  
Direction  
Distance  
Elevation

MAP FINDINGS

Site

Database(s)

EDR ID Number  
EPA ID Number

**MARK MORRIS TIRES (Continued)**

**S102433012**

Contact:

Global Id: T0608500868  
Contact Type: Regional Board Caseworker  
Contact Name: Regional Water Board  
Organization Name: SAN FRANCISCO BAY RWQCB (REGION 2)  
Address: 1515 CLAY ST SUITE 1400  
City: OAKLAND  
Email: Not reported  
Phone Number: Not reported

Global Id: T0608500868  
Contact Type: Local Agency Caseworker  
Contact Name: UST CASE WORKER  
Organization Name: SANTA CLARA COUNTY LOP  
Address: 1555 Berger Drive, Suite 300  
City: SAN JOSE  
Email: Not reported  
Phone Number: 4089183400

Status History:

Global Id: T0608500868  
Status: Completed - Case Closed  
Status Date: 08/26/1991

Global Id: T0608500868  
Status: Open - Case Begin Date  
Status Date: 07/02/1991

Global Id: T0608500868  
Status: Open - Site Assessment  
Status Date: 07/02/1991

Regulatory Activities:

Global Id: T0608500868  
Action Type: Other  
Date: 07/02/1991  
Action: Leak Reported

Global Id: T0608500868  
Action Type: ENFORCEMENT  
Date: 08/14/1991  
Action: Notice of Responsibility - #39851

Global Id: T0608500868  
Action Type: RESPONSE  
Date: 08/06/1991  
Action: Other Report / Document

Global Id: T0608500868  
Action Type: ENFORCEMENT  
Date: 08/26/1991  
Action: Closure/No Further Action Letter

Global Id: T0608500868  
Action Type: REMEDIATION  
Date: 07/02/1991

Map ID  
Direction  
Distance  
Elevation

MAP FINDINGS

Site

Database(s)

EDR ID Number  
EPA ID Number

**MARK MORRIS TIRES (Continued)**

**S102433012**

Action: Excavation

LUST REG 2:

Region: 2  
Facility Id: Not reported  
Facility Status: Case Closed  
Case Number: 07S1E18E02f  
How Discovered: Not reported  
Leak Cause: Not reported  
Leak Source: Not reported  
Date Leak Confirmed: Not reported  
Oversight Program: LUST  
Prelim. Site Assessment Workplan Submitted: Not reported  
Preliminary Site Assessment Began: 7/2/1991  
Pollution Characterization Began: Not reported  
Pollution Remediation Plan Submitted: Not reported  
Date Remediation Action Underway: Not reported  
Date Post Remedial Action Monitoring Began: Not reported

LUST SANTA CLARA:

Region: SANTA CLARA  
SCVWD ID: 07S1E18E02F  
Date Closed: 08/26/1991  
EDR Link ID: 07S1E18E02F

HIST LUST SANTA CLARA:

Region: SANTA CLARA  
Region Code: 2  
SCVWD ID: 07S1E18E02  
Oversite Agency: SCVWD  
Date Listed: 1991-08-13 00:00:00  
Closed Date: 1991-08-26 00:00:00

**F25**  
**NNE**  
**< 1/8**  
**0.064 mi.**  
**336 ft.**

**IVERSEN CARL**  
**186 RACE SAN JOSE**  
**SAN JOSE, CA**  
**Site 2 of 5 in cluster F**

**EDR Hist Auto 1009001402**  
**N/A**

**Relative:**  
**Lower**  
**Actual:**  
**109 ft.**

EDR Historical Auto Stations:  
Name: IVERSEN CARL  
Year: 1945  
Type: AUTOMOBILE REPAIRING

MAP FINDINGS

Map ID			EDR ID Number
Direction			EPA ID Number
Distance		Database(s)	
Elevation	Site		

---

<b>F26</b> <b>NNE</b> < 1/8 0.064 mi. 336 ft.	<b>DRISKELL CLEANERS</b> 186 RACE ST SAN JOSE, CA  Site 3 of 5 in cluster F	<b>EDR Hist Cleaner</b>	<b>1009132812</b> N/A
<b>Relative:</b> Lower	EDR Historical Cleaners: Name: DRISKELL CLEANERS Year: 1960		
<b>Actual:</b> 109 ft.	Type: CLEANERS AND DYERS		

---

<b>F27</b> <b>North</b> < 1/8 0.065 mi. 344 ft.	<b>CARL S SERVICE</b> 199 RACE ST SAN JOSE, CA  Site 4 of 5 in cluster F	<b>EDR Hist Auto</b>	<b>1009001857</b> N/A
<b>Relative:</b> Lower	EDR Historical Auto Stations: Name: SOUZA C L Year: 1950		
<b>Actual:</b> 110 ft.	Type: GASOLINE STATIONS		
	Name: CARL S SERVICE Year: 1955		
	Type: GASOLINE STATIONS		
	Name: CARL S SERVICE Year: 1960		
	Type: GASOLINE STATIONS		

---

<b>F28</b> <b>NNE</b> < 1/8 0.066 mi. 350 ft.	<b>ANGELO F W</b> 184 RACE ST SAN JOSE, CA  Site 5 of 5 in cluster F	<b>EDR Hist Cleaner</b>	<b>1009132782</b> N/A
<b>Relative:</b> Lower	EDR Historical Cleaners: Name: ANGELO F W Year: 1945		
<b>Actual:</b> 109 ft.	Type: LAUNDRIES		
	Name: GARDEN CITY LAUNDRY Year: 1950		
	Type: LAUNDRIES		

---

<b>G29</b> <b>SSE</b> < 1/8 0.076 mi. 401 ft.	<b>300 RACE ST</b> SAN JOSE, CA 95126  Site 6 of 8 in cluster G	<b>EDR Hist Auto</b>	<b>1015399835</b> N/A
<b>Relative:</b> Higher	EDR Historical Auto Stations: Name: ROBBIES AUTOMOTIVE Year: 2008		
<b>Actual:</b> 114 ft.	Address: 300 RACE ST		

MAP FINDINGS

Map ID  
Direction  
Distance  
Elevation

Site

Database(s)

EDR ID Number  
EPA ID Number

**C30**      **OUT OF BUSINESS**      **SAN JOSE HAZMAT**      **S115780505**  
**ENE**      **1070 PARK AV**           **N/A**  
**< 1/8**      **SAN JOSE, CA 95126**  
**0.077 mi.**  
**405 ft.**      **Site 2 of 2 in cluster C**

**Relative:**      SAN JOSE HAZMAT:  
**Lower**      Date of Data:      AS OF 02/07/2014  
                  Region:              SAN JOSE  
**Actual:**      File Num:          407107  
**110 ft.**      Class:              Not reported

**D31**      **SEARS PROPERTY**      **HIST CORTESE**      **S103473085**  
**SSW**      **1350 SAN CARLOS**           **N/A**  
**< 1/8**      **SAN JOSE, CA 95126**  
**0.077 mi.**  
**407 ft.**      **Site 6 of 9 in cluster D**

**Relative:**      HIST CORTESE:  
**Higher**      Region:              CORTESE  
                  Facility County Code:      43  
**Actual:**      Reg By:              LTNKA  
**115 ft.**      Reg Id:              43-0708

**D32**      **FORMER SEARS PROPERTY**      **LUST**      **S103881069**  
**SSW**      **1350 W SAN CARLOS ST**      **HIST LUST**      **N/A**  
**< 1/8**      **SAN JOSE, CA 95110**  
**0.077 mi.**  
**407 ft.**      **Site 7 of 9 in cluster D**

**Relative:**      LUST:  
**Higher**      Region:              STATE  
                  Global Id:              T0608500737  
**Actual:**      Latitude:              37.3213012835781  
**115 ft.**      Longitude:           -121.911506652832  
                  Case Type:              LUST Cleanup Site  
                  Status:                  Completed - Case Closed  
                  Status Date:           06/03/1997  
                  Lead Agency:          SANTA CLARA COUNTY LOP  
                  Case Worker:          UST  
                  Local Agency:          SANTA CLARA COUNTY LOP  
                  RB Case Number:      Not reported  
                  LOC Case Number:      Not reported  
                  File Location:          All Files are on GeoTracker or in the Local Agency Database  
                  Potential Media Affect:      Other Groundwater (uses other than drinking water)  
                  Potential Contaminants of Concern:      Gasoline  
                  Site History:              Not reported

Click here to access the California GeoTracker records for this facility:

**Contact:**  
 Global Id:              T0608500737  
 Contact Type:          Regional Board Caseworker  
 Contact Name:          Regional Water Board  
 Organization Name:      SAN FRANCISCO BAY RWQCB (REGION 2)  
 Address:                  1515 CLAY ST SUITE 1400  
 City:                      OAKLAND  
 Email:                      Not reported  
 Phone Number:          Not reported



Map ID  
Direction  
Distance  
Elevation

MAP FINDINGS

Site

Database(s)

EDR ID Number  
EPA ID Number

**FORMER SEARS PROPERTY (Continued)**

**S103881069**

Global Id: T0608500737  
Contact Type: Local Agency Caseworker  
Contact Name: UST CASE WORKER  
Organization Name: SANTA CLARA COUNTY LOP  
Address: 1555 Berger Drive, Suite 300  
City: SAN JOSE  
Email: Not reported  
Phone Number: 4089183400

Status History:

Global Id: T0608500737  
Status: Completed - Case Closed  
Status Date: 06/03/1997

Global Id: T0608500737  
Status: Open - Case Begin Date  
Status Date: 05/29/1985

Global Id: T0608500737  
Status: Open - Site Assessment  
Status Date: 05/29/1985

Global Id: T0608500737  
Status: Open - Site Assessment  
Status Date: 08/05/1994

Regulatory Activities:

Global Id: T0608500737  
Action Type: RESPONSE  
Date: 06/03/1997  
Action: Other Report / Document

Global Id: T0608500737  
Action Type: Other  
Date: 07/17/1985  
Action: Leak Reported

Global Id: T0608500737  
Action Type: ENFORCEMENT  
Date: 08/29/1990  
Action: Notice of Responsibility - #39811

Global Id: T0608500737  
Action Type: ENFORCEMENT  
Date: 06/03/1997  
Action: Closure/No Further Action Letter

LUST REG 2:

Region: 2  
Facility Id: Not reported  
Facility Status: Case Closed  
Case Number: 07S1E18M01f  
How Discovered: Not reported  
Leak Cause: Not reported  
Leak Source: Not reported

Map ID  
Direction  
Distance  
Elevation

MAP FINDINGS

Site

Database(s)

EDR ID Number  
EPA ID Number

**FORMER SEARS PROPERTY (Continued)**

**S103881069**

Date Leak Confirmed: Not reported  
Oversight Program: LUST  
Prelim. Site Assessment Wokplan Submitted: Not reported  
Preliminary Site Assessment Began: 5/29/1985  
Pollution Characterization Began: 8/5/1994  
Pollution Remediation Plan Submitted: Not reported  
Date Remediation Action Underway: Not reported  
Date Post Remedial Action Monitoring Began: Not reported

LUST SANTA CLARA:

Region: SANTA CLARA  
SCVWD ID: 07S1E18M01F  
Date Closed: 06/03/1997  
EDR Link ID: 07S1E18M01F

HIST LUST SANTA CLARA:

Region: SANTA CLARA  
Region Code: 2  
SCVWD ID: 07S1E18M01  
Oversite Agency: SCVWD  
Date Listed: 1986-01-01 00:00:00  
Closed Date: 1997-06-03 00:00:00

**G33  
SE  
< 1/8  
0.078 mi.  
413 ft.**

**1237 W SAN CARLOS ST  
SAN JOSE, CA 95126**

**EDR Hist Cleaner 1014984061  
N/A**

**Site 7 of 8 in cluster G**

**Relative:  
Lower**

EDR Historical Cleaners:

Name: YOLIES HOUSE CLEANING  
Year: 2002  
Address: 1237 W SAN CARLOS ST

**Actual:  
112 ft.**

**H34  
WNW  
< 1/8  
0.086 mi.  
453 ft.**

**DENTISTRY FOR CHILDREN  
1201 PARK AV 2  
SAN JOSE, CA 95126**

**CUPA Listings S107147351  
N/A**

**Site 1 of 2 in cluster H**

**Relative:  
Lower**

CUPA SANTA CLARA:

Region: SANTA CLARA  
PE#: 2271  
Program Description: SILVER WASTE ONLY <100 KG/MO  
Latitude: 37.310094  
Longitude: -121.908391

**Actual:  
112 ft.**

MAP FINDINGS

Map ID  
Direction  
Distance  
Elevation

Site

Database(s)

EDR ID Number  
EPA ID Number

**D35**  
**South**  
**< 1/8**  
**0.087 mi.**  
**458 ft.**

**SAFEWAY #1476**  
**1300 W SAN CARLOS ST**  
**SAN JOSE, CA 95126**

**CUPA Listings**  
**SAN JOSE HAZMAT**

**S111084303**  
**N/A**

**Site 8 of 9 in cluster D**

**Relative:**  
**Higher**

CUPA SANTA CLARA:  
Region: SANTA CLARA  
PE#: 2202  
Program Description: GENERATES < 100 KG/YR  
Latitude: 37.322782  
Longitude: -121.912503

**Actual:**  
**114 ft.**

Region: SANTA CLARA  
PE#: BP01  
Program Description: HMBP FACILITY, 1-3 CHEMICALS  
Latitude: 37.322782  
Longitude: -121.912503

SAN JOSE HAZMAT:  
Region: SAN JOSE  
File Num: 602005  
Class: Auto Wrecking/Misc Simple Facility

**D36**  
**South**  
**< 1/8**  
**0.087 mi.**  
**458 ft.**

**SAFEWAY STORE NO 1476**  
**1300 W SAN CARLOS ST**  
**SAN JOSE, CA 95126**

**RCRA-LQG**  
**FINDS**  
**ECHO**

**1016452951**  
**CAR000243170**

**Site 9 of 9 in cluster D**

**Relative:**  
**Higher**

RCRA-LQG:  
Date form received by agency: 12/09/2013  
Facility name: SAFEWAY STORE NO 1476  
Facility address: 1300 W SAN CARLOS ST  
SAN JOSE, CA 95126  
EPA ID: CAR000243170  
Mailing address: 5918 STONERIDGE MALL RD  
PLEASANTON, CA 94588  
Contact: KEITH B POWERS  
Contact address: 5918 STONERIDGE MALL RD  
PLEASANTON, CA 94588  
Contact country: US  
Contact telephone: 925-226-5655  
Contact email: KEITH.POWERS@SAFEWAY.COM  
EPA Region: 09  
Classification: Large Quantity Generator  
Description: Handler: generates 1,000 kg or more of hazardous waste during any calendar month; or generates more than 1 kg of acutely hazardous waste during any calendar month; or generates more than 100 kg of any residue or contaminated soil, waste or other debris resulting from the cleanup of a spill, into or on any land or water, of acutely hazardous waste during any calendar month; or generates 1 kg or less of acutely hazardous waste during any calendar month, and accumulates more than 1 kg of acutely hazardous waste at any time; or generates 100 kg or less of any residue or contaminated soil, waste or other debris resulting from the cleanup of a spill, into or on any land or water, of acutely hazardous waste during any calendar month, and accumulates more than 100 kg of that material at any time

**Actual:**  
**114 ft.**

Map ID  
Direction  
Distance  
Elevation

MAP FINDINGS

Site

Database(s)

EDR ID Number  
EPA ID Number

**SAFEWAY STORE NO 1476 (Continued)**

**1016452951**

Owner/Operator Summary:

Owner/operator name: SAFEWAY  
Owner/operator address: Not reported  
Not reported  
Owner/operator country: US  
Owner/operator telephone: Not reported  
Legal status: Private  
Owner/Operator Type: Operator  
Owner/Op start date: 12/20/1995  
Owner/Op end date: Not reported

Owner/operator name: SAFEWAY INC  
Owner/operator address: 5918 STONERIDGE MALL RD  
PLEASANTON, CA 94588  
Owner/operator country: US  
Owner/operator telephone: 925-467-3000  
Legal status: Private  
Owner/Operator Type: Owner  
Owner/Op start date: 01/01/1995  
Owner/Op end date: Not reported

Handler Activities Summary:

U.S. importer of hazardous waste: No  
Mixed waste (haz. and radioactive): No  
Recycler of hazardous waste: No  
Transporter of hazardous waste: No  
Treater, storer or disposer of HW: No  
Underground injection activity: No  
On-site burner exemption: No  
Furnace exemption: No  
Used oil fuel burner: No  
Used oil processor: No  
User oil refiner: No  
Used oil fuel marketer to burner: No  
Used oil Specification marketer: No  
Used oil transfer facility: No  
Used oil transporter: No

. Waste code: 122  
. Waste name: 122

. Waste code: 131  
. Waste name: 131

. Waste code: 214  
. Waste name: 214

. Waste code: 232  
. Waste name: 232

. Waste code: 311  
. Waste name: 311

. Waste code: 331  
. Waste name: 331

Map ID  
Direction  
Distance  
Elevation

MAP FINDINGS

Site

Database(s)

EDR ID Number  
EPA ID Number

**SAFWAY STORE NO 1476 (Continued)**

**1016452951**

- . Waste code: 561
- . Waste name: 561
  
- . Waste code: D001
- . Waste name: IGNITABLE WASTE
  
- . Waste code: D002
- . Waste name: CORROSIVE WASTE
  
- . Waste code: P001
- . Waste name: 2H-1-BENZOPYRAN-2-ONE, 4-HYDROXY-3-(3-OXO-1-PHENYLBUTYL)-, & SALTS, WHEN PRESENT AT CONCENTRATIONS GREATER THAN 0.3% (OR) WARFARIN, & SALTS, WHEN PRESENT AT CONCENTRATIONS GREATER THAN 0.3%
  
- . Waste code: P075
- . Waste name: NICOTINE, & SALTS (OR) PYRIDINE, 3-(1-METHYL-2-PYRROLIDINYL)-(S)-, & SALTS

Violation Status: No violations found

**FINDS:**

Registry ID: 110056511172

**Environmental Interest/Information System**

RCRAInfo is a national information system that supports the Resource Conservation and Recovery Act (RCRA) program through the tracking of events and activities related to facilities that generate, transport, and treat, store, or dispose of hazardous waste. RCRAInfo allows RCRA program staff to track the notification, permit, compliance, and corrective action activities required under RCRA.

**ECHO:**

Envid: 1016452951  
Registry ID: 110056511172  
DFR URL: [http://echo.epa.gov/detailed\\_facility\\_report?fid=110056511172](http://echo.epa.gov/detailed_facility_report?fid=110056511172)

**G37**  
**SSE**  
**< 1/8**  
**0.088 mi.**  
**467 ft.**

**MARVIN & AUDRA SERVICE**  
**1290 W SAN CARLOS ST**  
**SAN JOSE, CA**

**EDR Hist Auto** **1009123109**  
**N/A**

**Site 8 of 8 in cluster G**

**Relative:**  
**Higher**

EDR Historical Auto Stations:  
Name: MARVIN & AUDRA SERVICE  
Year: 1950  
Type: GASOLINE STATIONS

**Actual:**  
**113 ft.**

MAP FINDINGS

Map ID  
 Direction  
 Distance  
 Elevation

Site

Database(s)

EDR ID Number  
 EPA ID Number

**I38**  
**WSW**  
**< 1/8**  
**0.092 mi.**  
**488 ft.**

**THUY G TRUONG DDS**  
**259 MERIDIAN AV 18**  
**SAN JOSE, CA 95126**

**Site 1 of 2 in cluster I**

**Relative:**  
**Higher**

**Actual:**  
**114 ft.**

CUPA SANTA CLARA:  
 Region: SANTA CLARA  
 PE#: 2271  
 Program Description: SILVER WASTE ONLY <100 KG/MO  
 Latitude: 37.324305  
 Longitude: -121.913944

**CUPA Listings** **S112346993**  
**N/A**

**I39**  
**WSW**  
**< 1/8**  
**0.092 mi.**  
**488 ft.**

**THUTAM T NGUYEN DDS**  
**259 MERIDIAN AV 7**  
**SAN JOSE, CA 95126**

**Site 2 of 2 in cluster I**

**Relative:**  
**Higher**

**Actual:**  
**114 ft.**

CUPA SANTA CLARA:  
 Region: SANTA CLARA  
 PE#: 2271  
 Program Description: SILVER WASTE ONLY <100 KG/MO  
 Latitude: 37.324305  
 Longitude: -121.913944

**CUPA Listings** **S103647209**  
**N/A**

**E40**  
**SW**  
**< 1/8**  
**0.095 mi.**  
**503 ft.**

**HALL RANDOLPH**  
**1401 W SAN CARLOS ST**  
**SAN JOSE, CA**

**Site 3 of 3 in cluster E**

**Relative:**  
**Higher**

**Actual:**  
**116 ft.**

EDR Historical Auto Stations:  
 Name: ROBERTSON G A  
 Year: 1930  
 Type: GASOLINE AND OIL SERVICE STATIONS

Name: HALL RANDOLPH  
 Year: 1935  
 Type: GASOLINE AND OIL SERVICE STATIONS

Name: HALL RANDOLPH  
 Year: 1940  
 Type: GASOLINE AND OIL SERVICE STATIONS

**EDR Hist Auto** **1009002683**  
**N/A**

**J41**  
**SE**  
**< 1/8**  
**0.097 mi.**  
**514 ft.**

**R & J IRON WORKS, LLC**  
**1201 W SAN CARLOS ST**  
**SAN JOSE, CA 95126**

**Site 1 of 2 in cluster J**

**Relative:**  
**Lower**

**Actual:**  
**112 ft.**

SAN JOSE HAZMAT:  
 Region: SAN JOSE  
 File Num: 410641  
 Class: Metal Plating and Fabrication

**SAN JOSE HAZMAT** **S111077356**  
**N/A**

Map ID  
Direction  
Distance  
Elevation

MAP FINDINGS

Site

Database(s)

EDR ID Number  
EPA ID Number

J42  
SE  
< 1/8  
0.108 mi.  
572 ft.

MEL COTTON'S SPORTING GOODS  
1266 W SAN CARLOS ST  
SAN JOSE, CA 95126

SWEEPS UST  
CUPA Listings  
SAN JOSE HAZMAT

S102416512  
N/A

Site 2 of 2 in cluster J

Relative:  
Lower

SWEEPS UST:  
Status: Not reported  
Comp Number: 401780  
Number: Not reported  
Board Of Equalization: Not reported  
Referral Date: Not reported  
Action Date: Not reported  
Created Date: Not reported  
Owner Tank Id: Not reported  
SWRCB Tank Id: 43-060-401780-000001  
Tank Status: Not reported  
Capacity: 6000  
Active Date: Not reported  
Tank Use: M.V. FUEL  
STG: PRODUCT  
Content: LEADED  
Number Of Tanks: 5

Actual:  
112 ft.

Status: Not reported  
Comp Number: 401780  
Number: Not reported  
Board Of Equalization: Not reported  
Referral Date: Not reported  
Action Date: Not reported  
Created Date: Not reported  
Owner Tank Id: Not reported  
SWRCB Tank Id: 43-060-401780-000002  
Tank Status: Not reported  
Capacity: 6000  
Active Date: Not reported  
Tank Use: M.V. FUEL  
STG: PRODUCT  
Content: REG UNLEADED  
Number Of Tanks: Not reported

Status: Not reported  
Comp Number: 401780  
Number: Not reported  
Board Of Equalization: Not reported  
Referral Date: Not reported  
Action Date: Not reported  
Created Date: Not reported  
Owner Tank Id: Not reported  
SWRCB Tank Id: 43-060-401780-000003  
Tank Status: Not reported  
Capacity: 550  
Active Date: Not reported  
Tank Use: OIL  
STG: WASTE  
Content: Not reported  
Number Of Tanks: Not reported

Status: Not reported

Map ID  
Direction  
Distance  
Elevation

MAP FINDINGS

Site

Database(s)

EDR ID Number  
EPA ID Number

MEL COTTON'S SPORTING GOODS (Continued)

S102416512

Comp Number: 401780  
Number: Not reported  
Board Of Equalization: Not reported  
Referral Date: Not reported  
Action Date: Not reported  
Created Date: Not reported  
Owner Tank Id: Not reported  
SWRCB Tank Id: 43-060-401780-000004  
Tank Status: Not reported  
Capacity: 1000  
Active Date: Not reported  
Tank Use: CHEMICAL  
STG: PRODUCT  
Content: Not reported  
Number Of Tanks: Not reported

Status: Not reported  
Comp Number: 401780  
Number: Not reported  
Board Of Equalization: Not reported  
Referral Date: Not reported  
Action Date: Not reported  
Created Date: Not reported  
Owner Tank Id: Not reported  
SWRCB Tank Id: 43-060-401780-000005  
Tank Status: Not reported  
Capacity: 1000  
Active Date: Not reported  
Tank Use: CHEMICAL  
STG: PRODUCT  
Content: Not reported  
Number Of Tanks: Not reported

CUPA SANTA CLARA:

Region: SANTA CLARA  
PE#: BP01  
Program Description: HMBP FACILITY, 1-3 CHEMICALS  
Latitude: 37.323386  
Longitude: -121.911097

SAN JOSE HAZMAT:

Region: SAN JOSE  
File Num: 401780  
Class: Auto Wrecking/Misc Simple Facility

K43  
SW  
< 1/8  
0.110 mi.  
580 ft.

GORDON & SILVA  
305 MERIDIAN  
SAN JOSE, CA 95126  
Site 1 of 4 in cluster K

LUST U001602904  
HIST LUST N/A  
HIST UST  
HIST CORTESE

Relative:  
Higher

LUST:  
Region: STATE  
Global Id: T0608500690  
Latitude: 37.3230247453587  
Longitude: -121.914038658142  
Case Type: LUST Cleanup Site

Actual:  
116 ft.



Map ID  
Direction  
Distance  
Elevation

MAP FINDINGS

Site

Database(s)

EDR ID Number  
EPA ID Number

**GORDON & SILVA (Continued)**

**U001602904**

Status: Completed - Case Closed  
Status Date: 03/11/1991  
Lead Agency: SANTA CLARA COUNTY LOP  
Case Worker: UST  
Local Agency: SANTA CLARA COUNTY LOP  
RB Case Number: Not reported  
LOC Case Number: Not reported  
File Location: All Files are on GeoTracker or in the Local Agency Database  
Potential Media Affect: Soil  
Potential Contaminants of Concern: Gasoline  
Site History: Not reported

[Click here to access the California GeoTracker records for this facility:](#)

Contact:

Global Id: T0608500690  
Contact Type: Regional Board Caseworker  
Contact Name: Regional Water Board  
Organization Name: SAN FRANCISCO BAY RWQCB (REGION 2)  
Address: 1515 CLAY ST SUITE 1400  
City: OAKLAND  
Email: Not reported  
Phone Number: Not reported

Global Id: T0608500690  
Contact Type: Local Agency Caseworker  
Contact Name: UST CASE WORKER  
Organization Name: SANTA CLARA COUNTY LOP  
Address: 1555 Berger Drive, Suite 300  
City: SAN JOSE  
Email: Not reported  
Phone Number: 4089183400

Status History:

Global Id: T0608500690  
Status: Completed - Case Closed  
Status Date: 03/11/1991

Global Id: T0608500690  
Status: Open - Case Begin Date  
Status Date: 04/28/1988

Global Id: T0608500690  
Status: Open - Site Assessment  
Status Date: 02/04/1991

Regulatory Activities:

Global Id: T0608500690  
Action Type: ENFORCEMENT  
Date: 03/11/1991  
Action: Closure/No Further Action Letter

Global Id: T0608500690  
Action Type: Other  
Date: 04/28/1988  
Action: Leak Reported

Map ID  
Direction  
Distance  
Elevation

MAP FINDINGS

Site

Database(s)

EDR ID Number  
EPA ID Number

**GORDON & SILVA (Continued)**

**U001602904**

Global Id: T0608500690  
Action Type: ENFORCEMENT  
Date: 02/14/1991  
Action: Notice of Responsibility - #39554

Global Id: T0608500690  
Action Type: RESPONSE  
Date: 08/15/1990  
Action: Other Report / Document

Global Id: T0608500690  
Action Type: REMEDIATION  
Date: 04/28/1988  
Action: Excavation

**LUST REG 2:**

Region: 2  
Facility Id: Not reported  
Facility Status: Case Closed  
Case Number: 07S1W13J01f  
How Discovered: Not reported  
Leak Cause: Not reported  
Leak Source: Not reported  
Date Leak Confirmed: Not reported  
Oversight Program: LUST  
Prelim. Site Assessment Wokplan Submitted: Not reported  
Preliminary Site Assessment Began: 2/4/1991  
Pollution Characterization Began: Not reported  
Pollution Remediation Plan Submitted: Not reported  
Date Remediation Action Underway: Not reported  
Date Post Remedial Action Monitoring Began: Not reported

**LUST SANTA CLARA:**

Region: SANTA CLARA  
SCVWD ID: 07S1W13J01F  
Date Closed: 03/11/1991  
EDR Link ID: 07S1W13J01F

**HIST LUST SANTA CLARA:**

Region: SANTA CLARA  
Region Code: 2  
SCVWD ID: 07S1W13J01  
Oversite Agency: SCVWD  
Date Listed: 1989-01-01 00:00:00  
Closed Date: 1991-03-11 00:00:00

**HIST UST:**

File Number: Not reported  
URL: Not reported  
Region: STATE  
Facility ID: 00000066076  
Facility Type: Other  
Other Type: APPLIANCE BUSINESS  
Contact Name: RICHARD SILVA

Map ID  
Direction  
Distance  
Elevation

MAP FINDINGS

Site

Database(s)

EDR ID Number  
EPA ID Number

**GORDON & SILVA (Continued)**

**U001602904**

Telephone: 4082418970  
Owner Name: MERIDIAN PLACE  
Owner Address: 1307 CENTRAL AVE.  
Owner City,St,Zip: SAN JOSE, CA 95128  
Total Tanks: 0001

Tank Num: 001  
Container Num: 1  
Year Installed: Not reported  
Tank Capacity: 00000550  
Tank Used for: WASTE  
Type of Fuel: 1  
Container Construction Thickness: X  
Leak Detection: Pressure Test

**HIST CORTESE:**

Region: CORTESE  
Facility County Code: 43  
Reg By: LTNKA  
Reg Id: 43-0658

**K44  
SW  
< 1/8  
0.117 mi.  
618 ft.**

**OUT OF BUSINESS  
1400 W SAN CARLOS ST  
SAN JOSE, CA 95126**

**HAZNET S113790334  
SAN JOSE HAZMAT N/A**

**Site 2 of 4 in cluster K**

**Relative:  
Higher**

**HAZNET:**

envid: S113790334  
Year: 2012  
GEPaid: CAC002708072  
Contact: MERIDIAN ASSOCIATES, LLC  
Telephone: 4082921601  
Mailing Name: Not reported  
Mailing Address: 84 W SAN CARLOS ST STE 600  
Mailing City,St,Zip: SAN JOSE, CA 95113  
Gen County: Santa Clara  
TSD EPA ID: NVT330010000  
TSD County: 99  
Waste Category: Not reported  
Disposal Method: Landfill Or Surface Impoundment That Will Be Closed As Landfill( To Include On-Site Treatment And/Or Stabilization)  
Tons: 0.25  
Cat Decode: Not reported  
Method Decode: Not reported  
Facility County: Santa Clara

**Actual:  
116 ft.**

envid: S113790334  
Year: 2012  
GEPaid: CAC002708072  
Contact: MERIDIAN ASSOCIATES, LLC  
Telephone: 4082921601  
Mailing Name: Not reported  
Mailing Address: 84 W SAN CARLOS ST STE 600  
Mailing City,St,Zip: SAN JOSE, CA 95113  
Gen County: Santa Clara  
TSD EPA ID: CAD982042475

Map ID  
Direction  
Distance  
Elevation

MAP FINDINGS

Site

Database(s)

EDR ID Number  
EPA ID Number

**OUT OF BUSINESS (Continued)**

**S113790334**

TSD County: Solano  
Waste Category: Not reported  
Disposal Method: Landfill Or Surface Impoundment That Will Be Closed As Landfill( To Include On-Site Treatment And/Or Stabilization)  
Tons: 20  
Cat Decode: Not reported  
Method Decode: Not reported  
Facility County: Santa Clara

**SAN JOSE HAZMAT:**

Date of Data: AS OF 02/07/2014  
Region: SAN JOSE  
File Num: 412018  
Class: Auto Repair

**K45  
SW  
< 1/8  
0.122 mi.  
645 ft.**

**1425 W SAN CARLOS ST  
SAN JOSE, CA 95126**

**EDR Hist Auto 1015226411  
N/A**

**Site 3 of 4 in cluster K**

**Relative:  
Higher**

**EDR Historical Auto Stations:**

Name: V TWIN MOTORCYCLE RENTALS  
Year: 2002  
Address: 1425 W SAN CARLOS ST

**Actual:  
116 ft.**

**H46  
WNW  
< 1/8  
0.122 mi.  
645 ft.**

**1211 PARK AVE  
SAN JOSE, CA 95126**

**EDR Hist Auto 1015183760  
N/A**

**Site 2 of 2 in cluster H**

**Relative:  
Lower**

**EDR Historical Auto Stations:**

Name: OWEN AUTO INC  
Year: 2012  
Address: 1211 PARK AVE

**Actual:  
112 ft.**

**K47  
SW  
< 1/8  
0.123 mi.  
650 ft.**

**HARRY L MURPHY INC  
363 MENDIAN  
SAN JOSE, CA 95126**

**SWEEPS UST S101594610  
CA FID UST N/A**

**Site 4 of 4 in cluster K**

**Relative:  
Higher**

**SWEEPS UST:**

Status: Not reported  
Comp Number: 94567  
Number: Not reported  
Board Of Equalization: Not reported  
Referral Date: Not reported  
Action Date: Not reported  
Created Date: Not reported  
Owner Tank Id: Not reported  
SWRCB Tank Id: 43-060-094567-000001  
Tank Status: Not reported

**Actual:  
116 ft.**

Map ID  
Direction  
Distance  
Elevation

MAP FINDINGS

Site

Database(s)

EDR ID Number  
EPA ID Number

**HARRY L MURPHY INC (Continued)**

**S101594610**

Capacity: 500  
Active Date: Not reported  
Tank Use: M.V. FUEL  
STG: PRODUCT  
Content: REG UNLEADED  
Number Of Tanks: 1

CA FID UST:

Facility ID: 43011941  
Regulated By: UTKI  
Regulated ID: Not reported  
Cortese Code: Not reported  
SIC Code: Not reported  
Facility Phone: 4082952900  
Mail To: Not reported  
Mailing Address: P O BOX  
Mailing Address 2: Not reported  
Mailing City,St,Zip: SAN JOSE 95126  
Contact: Not reported  
Contact Phone: Not reported  
DUNS Number: Not reported  
NPDES Number: Not reported  
EPA ID: Not reported  
Comments: Not reported  
Status: Inactive

48  
NNE  
1/8-1/4  
0.135 mi.  
715 ft.

**MASTORA PROPERTY**  
**136 RACE ST**  
**SAN JOSE, CA 95118**

**LUST S104570385**  
**HIST LUST N/A**

**Relative:**  
**Lower**

LUST:

**Actual:**  
**108 ft.**

Region: STATE  
Global Id: T0608502391  
Latitude: 37.327494  
Longitude: -121.911297  
Case Type: LUST Cleanup Site  
Status: Completed - Case Closed  
Status Date: 05/07/1999  
Lead Agency: SANTA CLARA COUNTY LOP  
Case Worker: UST  
Local Agency: SANTA CLARA COUNTY LOP  
RB Case Number: Not reported  
LOC Case Number: Not reported  
File Location: All Files are on GeoTracker or in the Local Agency Database  
Potential Media Affect: Soil  
Potential Contaminants of Concern: Waste Oil / Motor / Hydraulic / Lubricating  
Site History: Not reported

Click here to access the California GeoTracker records for this facility:

Contact:

Global Id: T0608502391  
Contact Type: Regional Board Caseworker  
Contact Name: Regional Water Board  
Organization Name: SAN FRANCISCO BAY RWQCB (REGION 2)  
Address: 1515 CLAY ST SUITE 1400

Map ID  
Direction  
Distance  
Elevation

MAP FINDINGS

Site

Database(s)

EDR ID Number  
EPA ID Number

**MASTORA PROPERTY (Continued)**

**S104570385**

City: OAKLAND  
Email: Not reported  
Phone Number: Not reported  
  
Global Id: T0608502391  
Contact Type: Local Agency Caseworker  
Contact Name: UST CASE WORKER  
Organization Name: SANTA CLARA COUNTY LOP  
Address: 1555 Berger Drive, Suite 300  
City: SAN JOSE  
Email: Not reported  
Phone Number: 4089183400

Status History:

Global Id: T0608502391  
Status: Completed - Case Closed  
Status Date: 05/07/1999

Global Id: T0608502391  
Status: Open - Case Begin Date  
Status Date: 05/03/1999

Global Id: T0608502391  
Status: Open - Site Assessment  
Status Date: 05/06/1999

Regulatory Activities:

Global Id: T0608502391  
Action Type: RESPONSE  
Date: 05/03/1999  
Action: Other Report / Document

Global Id: T0608502391  
Action Type: RESPONSE  
Date: 09/15/1997  
Action: Other Report / Document

Global Id: T0608502391  
Action Type: ENFORCEMENT  
Date: 05/07/1999  
Action: Closure/No Further Action Letter

Global Id: T0608502391  
Action Type: Other  
Date: 05/03/1999  
Action: Leak Reported

LUST REG 2:

Region: 2  
Facility Id: Not reported  
Facility Status: Case Closed  
Case Number: 07S1E18D01f  
How Discovered: Not reported  
Leak Cause: Not reported  
Leak Source: Not reported

Map ID  
Direction  
Distance  
Elevation

MAP FINDINGS

Site

Database(s)

EDR ID Number  
EPA ID Number

**MASTORA PROPERTY (Continued)**

**S104570385**

Date Leak Confirmed: Not reported  
Oversight Program: LUST  
Prelim. Site Assessment Wokplan Submitted: Not reported  
Preliminary Site Assessment Began: 5/7/1999  
Pollution Characterization Began: Not reported  
Pollution Remediation Plan Submitted: Not reported  
Date Remediation Action Underway: Not reported  
Date Post Remedial Action Monitoring Began: Not reported

LUST SANTA CLARA:

Region: SANTA CLARA  
SCVWD ID: 07S1E18D01F  
Date Closed: 05/07/1999  
EDR Link ID: 07S1E18D01F

HIST LUST SANTA CLARA:

Region: SANTA CLARA  
Region Code: 2  
SCVWD ID: 07S1E18D01  
Oversite Agency: SCVWD  
Date Listed: 1999-06-08 00:00:00  
Closed Date: 1999-05-07 00:00:00

L49  
ENE  
1/8-1/4  
0.143 mi.  
757 ft.

**P&T AUTO REPAIR  
1002 PARK AV  
SAN JOSE, CA 95126**

**CUPA Listings S108752116  
N/A**

**Site 1 of 2 in cluster L**

**Relative:  
Lower**

CUPA SANTA CLARA:

Region: SANTA CLARA  
PE#: BP01  
Program Description: HMBP FACILITY, 1-3 CHEMICALS  
Latitude: 37.326008  
Longitude: -121.908913

**Actual:  
108 ft.**

Region: SANTA CLARA  
PE#: 2205  
Program Description: GENERATES 100 KG YR TO <5 TONS/YR  
Latitude: 37.326008  
Longitude: -121.908913

L50  
ENE  
1/8-1/4  
0.145 mi.  
764 ft.

**ID BODY  
207 LINCOLN AVE  
SAN JOSE, CA 95126**

**HAZNET S113012269  
SAN JOSE HAZMAT N/A**

**Site 2 of 2 in cluster L**

**Relative:  
Lower**

HAZNET:

envid: S113012269  
Year: 2008  
GEPAID: CAD982013575  
Contact: VICTOR E BIALKOWSKI  
Telephone: 4087234995  
Mailing Name: Not reported

**Actual:  
108 ft.**

Map ID  
Direction  
Distance  
Elevation

MAP FINDINGS

Site

Database(s)

EDR ID Number  
EPA ID Number

**ID BODY (Continued)**

**S113012269**

Mailing Address: 2150 ALMADEN RD # SP2  
Mailing City,St,Zip: SAN JOSE, CA 951252109  
Gen County: Not reported  
TSD EPA ID: CAD008252405  
TSD County: Not reported  
Waste Category: Unspecified solvent mixture  
Disposal Method: Solvents Recovery  
Tons: 0.054  
Cat Decode: Not reported  
Method Decode: Not reported  
Facility County: Santa Clara

envid: S113012269  
Year: 2006  
GEPaid: CAD982013575  
Contact: VICTOR E BIALKOWSKI  
Telephone: 4082866650  
Mailing Name: Not reported  
Mailing Address: 207 LINCOLN AVE  
Mailing City,St,Zip: SAN JOSE, CA 951260000  
Gen County: Not reported  
TSD EPA ID: CAD009452657  
TSD County: Not reported  
Waste Category: Unspecified solvent mixture  
Disposal Method: Recycler  
Tons: 0.05  
Cat Decode: Not reported  
Method Decode: Not reported  
Facility County: Santa Clara

envid: S113012269  
Year: 2005  
GEPaid: CAD982013575  
Contact: VICTOR E BIALKOWSKI  
Telephone: 4082866650  
Mailing Name: Not reported  
Mailing Address: 207 LINCOLN AVE  
Mailing City,St,Zip: SAN JOSE, CA 951260000  
Gen County: Not reported  
TSD EPA ID: CAD009452657  
TSD County: Not reported  
Waste Category: Unspecified solvent mixture  
Disposal Method: Recycler  
Tons: 0.06  
Cat Decode: Not reported  
Method Decode: Not reported  
Facility County: Santa Clara

**SAN JOSE HAZMAT:**

Region: SAN JOSE  
File Num: 404743  
Class: Auto Repair



MAP FINDINGS

Map ID  
 Direction  
 Distance  
 Elevation

Site

Database(s)

EDR ID Number  
 EPA ID Number

**M51**      **O/B (UPHOLSTERY SUPPLY)**      **SAN JOSE HAZMAT**      **S115780461**  
**SSE**      **342 RACE ST**      **N/A**  
**1/8-1/4**      **SAN JOSE, CA 95126**  
**0.150 mi.**  
**794 ft.**      **Site 1 of 5 in cluster M**

**Relative:**      SAN JOSE HAZMAT:  
**Higher**      Date of Data:      AS OF 02/07/2014  
                          Region:              SAN JOSE  
**Actual:**      File Num:            402930  
**114 ft.**      Class:                Auto Wrecking/Misc Simple Facility

**M52**      **MIRACLE ICE CREAM/WILKINS**      **SWEEPS UST**      **S106929453**  
**SSE**      **330 RACE ST**      **N/A**  
**1/8-1/4**      **SAN JOSE, CA 95126**  
**0.151 mi.**  
**796 ft.**      **Site 2 of 5 in cluster M**

**Relative:**      SWEEPS UST:  
**Higher**      Status:              Not reported  
                          Comp Number:      401003  
**Actual:**      Number:              Not reported  
**114 ft.**      Board Of Equalization: Not reported  
                          Referral Date:      Not reported  
                          Action Date:        Not reported  
                          Created Date:       Not reported  
                          Owner Tank Id:     Not reported  
                          SWRCB Tank Id:    43-060-401003-000001  
                          Tank Status:        Not reported  
                          Capacity:            7500  
                          Active Date:        Not reported  
                          Tank Use:            M.V. FUEL  
                          STG:                  PRODUCT  
                          Content:              LEADED  
                          Number Of Tanks:   1

**N53**      **O.C. MCDONALD**      **LUST**      **S100221625**  
**SE**      **1150 W SAN CARLOS**      **HIST LUST**      **N/A**  
**1/8-1/4**      **SAN JOSE, CA 95126**      **CHMIRS**  
**0.163 mi.**      **Site 1 of 5 in cluster N**      **HIST CORTESE**  
**863 ft.**           **NPDES**  
                               **SAN JOSE HAZMAT**

**Relative:**      LUST:  
**Lower**      Region:              STATE  
**Actual:**      Global Id:            T0608524442  
**112 ft.**      Latitude:            37.323034  
                          Longitude:           -121.909263  
                          Case Type:           LUST Cleanup Site  
                          Status:                Completed - Case Closed  
                          Status Date:        01/26/2000  
                          Lead Agency:        SANTA CLARA COUNTY LOP  
                          Case Worker:        UST  
                          Local Agency:       SANTA CLARA COUNTY LOP  
                          RB Case Number:    Not reported  
                          LOC Case Number:   Not reported  
                          File Location:       All Files are on GeoTracker or in the Local Agency Database  
                          Potential Media Affect: Soil

Map ID  
Direction  
Distance  
Elevation

MAP FINDINGS

Site

Database(s)

EDR ID Number  
EPA ID Number

**O.C. MCDONALD (Continued)**

**S100221625**

Potential Contaminants of Concern: Gasoline  
Site History: Not reported

[Click here to access the California GeoTracker records for this facility:](#)

Contact:

Global Id: T0608524442  
Contact Type: Regional Board Caseworker  
Contact Name: Regional Water Board  
Organization Name: SAN FRANCISCO BAY RWQCB (REGION 2)  
Address: 1515 CLAY ST SUITE 1400  
City: OAKLAND  
Email: Not reported  
Phone Number: Not reported

Global Id: T0608524442  
Contact Type: Local Agency Caseworker  
Contact Name: UST CASE WORKER  
Organization Name: SANTA CLARA COUNTY LOP  
Address: 1555 Berger Drive, Suite 300  
City: SAN JOSE  
Email: Not reported  
Phone Number: 4089183400

Status History:

Global Id: T0608524442  
Status: Completed - Case Closed  
Status Date: 01/26/2000

Global Id: T0608524442  
Status: Open - Case Begin Date  
Status Date: 05/05/1999

Global Id: T0608524442  
Status: Open - Site Assessment  
Status Date: 01/10/2000

Regulatory Activities:

Global Id: T0608524442  
Action Type: RESPONSE  
Date: 05/05/1999  
Action: Unauthorized Release Form

Global Id: T0608524442  
Action Type: RESPONSE  
Date: 10/23/1991  
Action: Correspondence

Global Id: T0608524442  
Action Type: RESPONSE  
Date: 10/23/1991  
Action: Other Report / Document

Global Id: T0608524442  
Action Type: RESPONSE  
Date: 08/16/1990  
Action: Unauthorized Release Form

Map ID  
Direction  
Distance  
Elevation

MAP FINDINGS

Site

Database(s)

EDR ID Number  
EPA ID Number

**O.C. MCDONALD (Continued)**

**S100221625**

Global Id: T0608524442  
Action Type: Other  
Date: 05/05/1999  
Action: Leak Reported

Global Id: T0608524442  
Action Type: ENFORCEMENT  
Date: 01/26/2000  
Action: Closure/No Further Action Letter

**LUST REG 2:**

Region: 2  
Facility Id: Not reported  
Facility Status: Case Closed  
Case Number: 07S1E18M05f  
How Discovered: Not reported  
Leak Cause: Not reported  
Leak Source: Not reported  
Date Leak Confirmed: Not reported  
Oversight Program: LUST  
Prelim. Site Assessment Workplan Submitted: Not reported  
Preliminary Site Assessment Began: 1/10/2000  
Pollution Characterization Began: Not reported  
Pollution Remediation Plan Submitted: Not reported  
Date Remediation Action Underway: Not reported  
Date Post Remedial Action Monitoring Began: Not reported

**LUST SANTA CLARA:**

Region: SANTA CLARA  
SCVWD ID: 07S1E18M05F  
Date Closed: 01/26/2000  
EDR Link ID: 07S1E18M05F

**HIST LUST SANTA CLARA:**

Region: SANTA CLARA  
Region Code: 2  
SCVWD ID: 07S1E18M05  
Oversite Agency: SCVWD  
Date Listed: 2000-01-26 00:00:00  
Closed Date: 2000-01-26 00:00:00

**CHMIRS:**

OES Incident Number: 099612  
OES notification: Not reported  
OES Date: Not reported  
OES Time: Not reported  
**Date Completed: 11-OCT-90**  
Property Use: 962  
Agency Id Number: 43070  
Agency Incident Number: 13565  
Time Notified: 1133  
Time Completed: 1320  
Surrounding Area: 500  
Estimated Temperature: Not reported

Map ID  
Direction  
Distance  
Elevation

MAP FINDINGS

Site

Database(s)

EDR ID Number  
EPA ID Number

**O.C. MCDONALD (Continued)**

**S100221625**

Property Management:	Not reported
More Than Two Substances Involved?:	N
Resp Agncy Personel # Of Decontaminated:	0
Responding Agency Personel # Of Injuries:	0
Responding Agency Personel # Of Fatalities:	0
Others Number Of Decontaminated:	0
Others Number Of Injuries:	0
Others Number Of Fatalities:	0
Vehicle Make/year:	Not reported
Vehicle License Number:	Not reported
Vehicle State:	Not reported
Vehicle Id Number:	Not reported
CA DOT PUC/ICC Number:	Not reported
Company Name:	Not reported
Reporting Officer Name/ID:	T. SCULLY CAPT. HIT-3B
Report Date:	11-OCT-90
Facility Telephone:	408 277-4677
Waterway Involved:	Not reported
Waterway:	Not reported
Spill Site:	Not reported
Cleanup By:	Not reported
Containment:	Not reported
What Happened:	Not reported
Type:	Not reported
Measure:	Not reported
Other:	Not reported
Date/Time:	Not reported
Year:	88-92
Agency:	Not reported
Incident Date:	11-OCT-90
Admin Agency:	Not reported
Amount:	Not reported
Contained:	Not reported
Site Type:	Not reported
E Date:	13-JUN-91
Substance:	Not reported
Unknown:	Not reported
Substance #2:	Not reported
Substance #3:	Not reported
Evacuations:	Not reported
Number of Injuries:	Not reported
Number of Fatalities:	Not reported
#1 Pipeline:	Not reported
#2 Pipeline:	Not reported
#3 Pipeline:	Not reported
#1 Vessel >= 300 Tons:	Not reported
#2 Vessel >= 300 Tons:	Not reported
#3 Vessel >= 300 Tons:	Not reported
Evacs:	Not reported
Injuries:	Not reported
Fatals:	Not reported
Comments:	Y
Description:	Not reported

**HIST CORTESE:**

Region:	CORTESE
Facility County Code:	43

Map ID  
Direction  
Distance  
Elevation

MAP FINDINGS

Site

Database(s)

EDR ID Number  
EPA ID Number

**O.C. MCDONALD (Continued)**

**S100221625**

Reg By: LTNKA  
Reg Id: 43-2356

**NPDES:**

Npdes Number: CAS000001  
Facility Status: Active  
Agency Id: 0  
Region: 2  
Regulatory Measure Id: 436169  
Order No: 97-03-DWQ  
Regulatory Measure Type: Enrollee  
Place Id: Not reported  
WDID: 2 43I024161  
Program Type: Industrial  
Adoption Date Of Regulatory Measure: Not reported  
Effective Date Of Regulatory Measure: 03/25/2013  
Expiration Date Of Regulatory Measure: Not reported  
Termination Date Of Regulatory Measure: Not reported  
Discharge Name: OC McDonald Co Inc  
Discharge Address: 1150 W San Carlos St  
Discharge City: San Jose  
Discharge State: California  
Discharge Zip: 95126  
RECEIVED DATE: Not reported  
PROCESSED DATE: Not reported  
STATUS CODE NAME: Not reported  
STATUS DATE: Not reported  
PLACE SIZE: Not reported  
PLACE SIZE UNIT: Not reported  
FACILITY CONTACT NAME: Not reported  
FACILITY CONTACT TITLE: Not reported  
FACILITY CONTACT PHONE: Not reported  
FACILITY CONTACT PHONE EXT: Not reported  
FACILITY CONTACT EMAIL: Not reported  
OPERATOR NAME: Not reported  
OPERATOR ADDRESS: Not reported  
OPERATOR CITY: Not reported  
OPERATOR STATE: Not reported  
OPERATOR ZIP: Not reported  
OPERATOR CONTACT NAME: Not reported  
OPERATOR CONTACT TITLE: Not reported  
OPERATOR CONTACT PHONE: Not reported  
OPERATOR CONTACT PHONE EXT: Not reported  
OPERATOR CONTACT EMAIL: Not reported  
OPERATOR TYPE: Not reported  
DEVELOPER NAME: Not reported  
DEVELOPER ADDRESS: Not reported  
DEVELOPER CITY: Not reported  
DEVELOPER STATE: Not reported  
DEVELOPER ZIP: Not reported  
DEVELOPER CONTACT NAME: Not reported  
DEVELOPER CONTACT TITLE: Not reported  
CONSTYPE LINEAR UTILITY IND: Not reported  
EMERGENCY PHONE NO: Not reported  
EMERGENCY PHONE EXT: Not reported  
CONSTYPE ABOVE GROUND IND: Not reported  
CONSTYPE BELOW GROUND IND: Not reported

Map ID  
Direction  
Distance  
Elevation

MAP FINDINGS

Site

Database(s)

EDR ID Number  
EPA ID Number

**O.C. MCDONALD (Continued)**

**S100221625**

CONSTYPE CABLE LINE IND:	Not reported
CONSTYPE COMM LINE IND:	Not reported
CONSTYPE COMMERCIAL IND:	Not reported
CONSTYPE ELECTRICAL LINE IND:	Not reported
CONSTYPE GAS LINE IND:	Not reported
CONSTYPE INDUSTRIAL IND:	Not reported
CONSTYPE OTHER DESCRIPTION:	Not reported
CONSTYPE OTHER IND:	Not reported
CONSTYPE RECONS IND:	Not reported
CONSTYPE RESIDENTIAL IND:	Not reported
CONSTYPE TRANSPORT IND:	Not reported
CONSTYPE UTILITY DESCRIPTION:	Not reported
CONSTYPE UTILITY IND:	Not reported
CONSTYPE WATER SEWER IND:	Not reported
DIR DISCHARGE USWATER IND:	Not reported
RECEIVING WATER NAME:	Not reported
CERTIFIER NAME:	Not reported
CERTIFIER TITLE:	Not reported
CERTIFICATION DATE:	Not reported
PRIMARY SIC:	Not reported
SECONDARY SIC:	Not reported
TERTIARY SIC:	Not reported
Npdes Number:	Not reported
Facility Status:	Not reported
Agency Id:	Not reported
Region:	2
Regulatory Measure Id:	436169
Order No:	Not reported
Regulatory Measure Type:	Industrial
Place Id:	Not reported
WDID:	2 431024161
Program Type:	Not reported
Adoption Date Of Regulatory Measure:	Not reported
Effective Date Of Regulatory Measure:	Not reported
Expiration Date Of Regulatory Measure:	Not reported
Termination Date Of Regulatory Measure:	Not reported
Discharge Name:	Not reported
Discharge Address:	Not reported
Discharge City:	Not reported
Discharge State:	Not reported
Discharge Zip:	Not reported
RECEIVED DATE:	3/25/2013
PROCESSED DATE:	3/25/2013
STATUS CODE NAME:	Active
STATUS DATE:	3/25/2013
PLACE SIZE:	8235
PLACE SIZE UNIT:	SqFt
FACILITY CONTACT NAME:	Dwayne Hofland
FACILITY CONTACT TITLE:	ENVIROMENTAL HEALTH SAFETY MGR
FACILITY CONTACT PHONE:	408-295-2182
FACILITY CONTACT PHONE EXT:	338
FACILITY CONTACT EMAIL:	DHOFLAND@OCMCDONALD.COM
OPERATOR NAME:	OC McDonald Co Inc
OPERATOR ADDRESS:	1150 W San Carlos St
OPERATOR CITY:	San Jose
OPERATOR STATE:	California

Map ID  
 Direction  
 Distance  
 Elevation

MAP FINDINGS

Site

Database(s)

EDR ID Number  
 EPA ID Number

**O.C. MCDONALD (Continued)**

**S100221625**

OPERATOR ZIP: 95126  
 OPERATOR CONTACT NAME: Dwayne Hofland  
 OPERATOR CONTACT TITLE: Not reported  
 OPERATOR CONTACT PHONE: 408-295-2182  
 OPERATOR CONTACT PHONE EXT: 338  
 OPERATOR CONTACT EMAIL: DHOFLAND@OCMCDONALD.COM  
 OPERATOR TYPE: Private Business  
 DEVELOPER NAME: Not reported  
 DEVELOPER ADDRESS: Not reported  
 DEVELOPER CITY: Not reported  
 DEVELOPER STATE: California  
 DEVELOPER ZIP: Not reported  
 DEVELOPER CONTACT NAME: Not reported  
 DEVELOPER CONTACT TITLE: Not reported  
 CONSTYPE LINEAR UTILITY IND: Not reported  
 EMERGENCY PHONE NO: Not reported  
 EMERGENCY PHONE EXT: Not reported  
 CONSTYPE ABOVE GROUND IND: Not reported  
 CONSTYPE BELOW GROUND IND: Not reported  
 CONSTYPE CABLE LINE IND: Not reported  
 CONSTYPE COMM LINE IND: Not reported  
 CONSTYPE COMMERTIAL IND: Not reported  
 CONSTYPE ELECTRICAL LINE IND: Not reported  
 CONSTYPE GAS LINE IND: Not reported  
 CONSTYPE INDUSTRIAL IND: Not reported  
 CONSTYPE OTHER DESCRIPTION: Not reported  
 CONSTYPE OTHER IND: Not reported  
 CONSTYPE RECONS IND: Not reported  
 CONSTYPE RESIDENTIAL IND: Not reported  
 CONSTYPE TRANSPORT IND: Not reported  
 CONSTYPE UTILITY DESCRIPTION: Not reported  
 CONSTYPE UTILITY IND: Not reported  
 CONSTYPE WATER SEWER IND: Not reported  
 DIR DISCHARGE USWATER IND: N  
 RECEIVING WATER NAME: San Francisco Bay  
 CERTIFIER NAME: dwayne hofland  
 CERTIFIER TITLE: enviromental health and safety mgr  
 CERTIFICATION DATE: 18-JUN-15  
 PRIMARY SIC: 3444-Sheet Metal Work  
 SECONDARY SIC: Not reported  
 TERTIARY SIC: Not reported

**SAN JOSE HAZMAT:**

Region: SAN JOSE  
 File Num: 400591  
 Class: Misc. Complex firms and labs

**N54  
 SE  
 1/8-1/4  
 0.163 mi.  
 863 ft.**

**O C MCDONALD CO  
 1150 W SAN CARLOS ST  
 SAN JOSE, CA 95113  
 Site 2 of 5 in cluster N**

**SWEEPS UST S102795463  
 CUPA Listings N/A**

**Relative:  
 Lower  
 Actual:  
 112 ft.**

**SWEEPS UST:**  
 Status: Active  
 Comp Number: 400591  
 Number: 9

Map ID  
Direction  
Distance  
Elevation

MAP FINDINGS

Site

Database(s)

EDR ID Number  
EPA ID Number

**O C MCDONALD CO (Continued)**

**S102795463**

Board Of Equalization: Not reported  
Referral Date: 09-30-92  
Action Date: 09-08-92  
Created Date: 02-29-88  
Owner Tank Id: Not reported  
SWRCB Tank Id: 43-060-400591-000001  
Tank Status: A  
Capacity: 10000  
Active Date: Not reported  
Tank Use: M.V. FUEL  
STG: P  
Content: REG UNLEADED  
Number Of Tanks: 1

Status: Not reported  
Comp Number: 400591  
Number: Not reported  
Board Of Equalization: Not reported  
Referral Date: Not reported  
Action Date: Not reported  
Created Date: Not reported  
Owner Tank Id: Not reported  
SWRCB Tank Id: 43-060-400591-000002  
Tank Status: Not reported  
Capacity: 1000  
Active Date: Not reported  
Tank Use: M.V. FUEL  
STG: PRODUCT  
Content: DIESEL  
Number Of Tanks: 1

**CUPA SANTA CLARA:**

Region: SANTA CLARA  
PE#: 2205  
Program Description: GENERATES 100 KG YR TO <5 TONS/YR  
Latitude: 37.323441  
Longitude: -121.909600

Region: SANTA CLARA  
PE#: 2399  
Program Description: UNDERGROUND STORAGE TANK PROGRAM RECORD  
Latitude: 37.323441  
Longitude: -121.909600

Region: SANTA CLARA  
PE#: BP03  
Program Description: HMBP FACILITY, 7-9 CHEMICALS  
Latitude: 37.323441  
Longitude: -121.909600



Map ID  
Direction  
Distance  
Elevation

MAP FINDINGS

Site

Database(s)

EDR ID Number  
EPA ID Number

**N55**  
**SE**  
**1/8-1/4**  
**0.163 mi.**  
**863 ft.**

**O C MCDONALD**  
**1150 W SAN CARLOS ST**  
**SAN JOSE, CA 95159**

**RCRA-SQG** **1007989062**  
**CAR000159848**

**Site 3 of 5 in cluster N**

**Relative:**  
**Lower**

RCRA-SQG:

**Actual:**  
**112 ft.**

Date form received by agency: 01/26/2005  
Facility name: O C MCDONALD  
Facility address: 1150 W SAN CARLOS ST  
SAN JOSE, CA 951596580  
EPA ID: CAR000159848  
Contact: DWAYNE HOFLAND  
Contact address: 1150 W SAN CARLOS ST  
SAN JOSE, CA 951596580  
Contact country: US  
Contact telephone: 408-295-2182  
Contact email: Not reported  
EPA Region: 09  
Classification: Small Small Quantity Generator  
Description: Handler: generates more than 100 and less than 1000 kg of hazardous waste during any calendar month and accumulates less than 6000 kg of hazardous waste at any time; or generates 100 kg or less of hazardous waste during any calendar month, and accumulates more than 1000 kg of hazardous waste at any time

Owner/Operator Summary:

Owner/operator name: DWAYNE HOFLAND  
Owner/operator address: Not reported  
Not reported  
Owner/operator country: US  
Owner/operator telephone: Not reported  
Legal status: Private  
Owner/Operator Type: Operator  
Owner/Op start date: 07/16/2004  
Owner/Op end date: Not reported

Owner/operator name: JIM MCDONALD  
Owner/operator address: Not reported  
Not reported  
Owner/operator country: US  
Owner/operator telephone: Not reported  
Legal status: Private  
Owner/Operator Type: Owner  
Owner/Op start date: 02/15/1996  
Owner/Op end date: Not reported

Handler Activities Summary:

U.S. importer of hazardous waste: No  
Mixed waste (haz. and radioactive): No  
Recycler of hazardous waste: No  
Transporter of hazardous waste: No  
Treater, storer or disposer of HW: No  
Underground injection activity: No  
On-site burner exemption: No  
Furnace exemption: No  
Used oil fuel burner: No  
Used oil processor: No

Map ID  
Direction  
Distance  
Elevation

MAP FINDINGS

Site

Database(s)

EDR ID Number  
EPA ID Number

**O C MCDONALD (Continued)**

**1007989062**

User oil refiner: No  
Used oil fuel marketer to burner: No  
Used oil Specification marketer: No  
Used oil transfer facility: No  
Used oil transporter: No

. Waste code: D001  
. Waste name: IGNITABLE WASTE

. Waste code: D002  
. Waste name: CORROSIVE WASTE

. Waste code: D003  
. Waste name: REACTIVE WASTE

. Waste code: F003  
. Waste name: THE FOLLOWING SPENT NONHALOGENATED SOLVENTS: XYLENE, ACETONE, ETHYL ACETATE, ETHYL BENZENE, ETHYL ETHER, METHYL ISOBUTYL KETONE, N-BUTYL ALCOHOL, CYCLOHEXANONE, AND METHANOL; ALL SPENT SOLVENT MIXTURES/BLENDS CONTAINING, BEFORE USE, ONLY THE ABOVE SPENT NONHALOGENATED SOLVENTS; AND ALL SPENT SOLVENT MIXTURES/BLENDS CONTAINING, BEFORE USE, ONE OR MORE OF THE ABOVE NONHALOGENATED SOLVENTS, AND A TOTAL OF TEN PERCENT OR MORE (BY VOLUME) OF ONE OR MORE OF THOSE SOLVENTS LISTED IN F001, F002, F004, AND F005; AND STILL BOTTOMS FROM THE RECOVERY OF THESE SPENT SOLVENTS AND SPENT SOLVENT MIXTURES.

. Waste code: F005  
. Waste name: THE FOLLOWING SPENT NONHALOGENATED SOLVENTS: TOLUENE, METHYL ETHYL KETONE, CARBON DISULFIDE, ISOBUTANOL, PYRIDINE, BENZENE, 2-ETHOXYETHANOL, AND 2-NITROPROPANE; ALL SPENT SOLVENT MIXTURES/BLENDS CONTAINING, BEFORE USE, A TOTAL OF TEN PERCENT OR MORE (BY VOLUME) OF ONE OR MORE OF THE ABOVE NONHALOGENATED SOLVENTS OR THOSE SOLVENTS LISTED IN F001, F002, OR F004; AND STILL BOTTOMS FROM THE RECOVERY OF THESE SPENT SOLVENTS AND SPENT SOLVENT MIXTURES.

Violation Status: No violations found

**O56**  
**ESE**  
**1/8-1/4**  
**0.195 mi.**  
**1030 ft.**

**C AND M AUTO**  
**1098 W SAN CARLOS**  
**SAN JOSE, CA 95126**  
**Site 1 of 5 in cluster O**

**RCRA-SQG 1008372099**  
**CAR000162800**

**Relative:**  
**Lower**

RCRA-SQG:  
Date form received by agency: 05/11/2005  
Facility name: C AND M AUTO  
Facility address: 1098 W SAN CARLOS  
SAN JOSE, CA 95126 3438  
EPA ID: CAR000162800  
Contact: SHERRIS PRALL  
Contact address: 1098 W SAN CARLOS  
SAN JOSE, CA 95126 3438  
Contact country: US  
Contact telephone: 925-602-4710  
Telephone ext.: 20  
Contact email: SPRALL@ETICENG.COM  
EPA Region: 09  
Classification: Small Small Quantity Generator

**Actual:**  
**110 ft.**

Map ID  
Direction  
Distance  
Elevation

MAP FINDINGS

Site

Database(s)

EDR ID Number  
EPA ID Number

**C AND M AUTO (Continued)**

**1008372099**

Description: Handler: generates more than 100 and less than 1000 kg of hazardous waste during any calendar month and accumulates less than 6000 kg of hazardous waste at any time; or generates 100 kg or less of hazardous waste during any calendar month, and accumulates more than 1000 kg of hazardous waste at any time

Owner/Operator Summary:

Owner/operator name: T LEE  
Owner/operator address: Not reported  
Not reported  
Owner/operator country: US  
Owner/operator telephone: Not reported  
Legal status: Private  
Owner/Operator Type: Operator  
Owner/Op start date: 10/01/2002  
Owner/Op end date: Not reported

Owner/operator name: SHREE NICHANI AND INDER JAISINGH  
Owner/operator address: 3249 STEVENS CREEK BOULEVARD SUITE 206  
SAN JOSE, CA 95117  
Owner/operator country: US  
Owner/operator telephone: Not reported  
Legal status: Private  
Owner/Operator Type: Owner  
Owner/Op start date: 11/18/1999  
Owner/Op end date: Not reported

Handler Activities Summary:

U.S. importer of hazardous waste: No  
Mixed waste (haz. and radioactive): No  
Recycler of hazardous waste: No  
Transporter of hazardous waste: No  
Treater, storer or disposer of HW: No  
Underground injection activity: No  
On-site burner exemption: No  
Furnace exemption: No  
Used oil fuel burner: No  
Used oil processor: No  
User oil refiner: No  
Used oil fuel marketer to burner: No  
Used oil Specification marketer: No  
Used oil transfer facility: No  
Used oil transporter: No

. Waste code: D018  
. Waste name: BENZENE

Violation Status: No violations found

Map ID  
Direction  
Distance  
Elevation

MAP FINDINGS

Site

Database(s)

EDR ID Number  
EPA ID Number

**O57**  
**ESE**  
**1/8-1/4**  
**0.195 mi.**  
**1030 ft.**

**BAGGESE BROTHERS SHELL**  
**1098 W SAN CARLOS ST**  
**SAN JOSE, CA 95126**  
**Site 2 of 5 in cluster O**

**HIST UST** **U001602890**  
**EMI** **N/A**

**Relative:**  
**Lower**

HIST UST:

**Actual:**  
**110 ft.**

File Number: 0002CE73  
URL: <http://geotracker.waterboards.ca.gov/ustpdfs/pdf/0002CE73.pdf>  
Region: STATE  
Facility ID: 00000038446  
Facility Type: Gas Station  
Other Type: Not reported  
Contact Name: DEALER  
Telephone: 4082985385  
Owner Name: BAGGESE BROS.  
Owner Address: 1098 W SAN CARLOS ST.  
Owner City,St,Zip: SAN JOSE, CA 95126  
Total Tanks: 0005

Tank Num: 001  
Container Num: 1  
Year Installed: 1963  
Tank Capacity: 00000000  
Tank Used for: PRODUCT  
Type of Fuel: UNLEADED  
Container Construction Thickness: Not reported  
Leak Detection: Stock Inventor, 10

Tank Num: 002  
Container Num: 2  
Year Installed: 1963  
Tank Capacity: 00000000  
Tank Used for: PRODUCT  
Type of Fuel: REGULAR  
Container Construction Thickness: Not reported  
Leak Detection: Stock Inventor

Tank Num: 003  
Container Num: 3  
Year Installed: Not reported  
Tank Capacity: 00000000  
Tank Used for: PRODUCT  
Type of Fuel: PREMIUM  
Container Construction Thickness: Not reported  
Leak Detection: Stock Inventor

Tank Num: 004  
Container Num: 4  
Year Installed: Not reported  
Tank Capacity: 00000000  
Tank Used for: PRODUCT  
Type of Fuel: DIESEL  
Container Construction Thickness: Not reported  
Leak Detection: Stock Inventor

Tank Num: 005  
Container Num: 5  
Year Installed: Not reported

Map ID  
 Direction  
 Distance  
 Elevation

MAP FINDINGS

Site

Database(s)

EDR ID Number  
 EPA ID Number

**BAGGESE BROTHERS SHELL (Continued)**

**U001602890**

Tank Capacity: 00000000  
 Tank Used for: WASTE  
 Type of Fuel: WASTE OIL  
 Container Construction Thickness: Not reported  
 Leak Detection: Stock Inventor

Click here for Geo Tracker PDF:

**EMI:**

Year: 1998  
 County Code: 43  
 Air Basin: SF  
 Facility ID: 11749  
 Air District Name: BA  
 SIC Code: 4953  
 Air District Name: BAY AREA AQMD  
 Community Health Air Pollution Info System: Not reported  
 Consolidated Emission Reporting Rule: Not reported  
 Total Organic Hydrocarbon Gases Tons/Yr: 0  
 Reactive Organic Gases Tons/Yr: 0  
 Carbon Monoxide Emissions Tons/Yr: 0  
 NOX - Oxides of Nitrogen Tons/Yr: 0  
 SOX - Oxides of Sulphur Tons/Yr: 0  
 Particulate Matter Tons/Yr: 0  
 Part. Matter 10 Micrometers and Smllr Tons/Yr:0

**O58** 1098 WEST SAN CARLOS ST., SJ  
**ESE** 1098 SAN CARLOS  
**1/8-1/4** SAN JOSE, CA 95126  
**0.195 mi.**  
**1030 ft.** Site 3 of 5 in cluster O

**LUST** S103473084  
**HIST LUST** N/A  
**CUPA Listings**  
**HIST CORTESE**  
**NPDES**

**Relative:**  
**Lower**

**LUST:**

Region: STATE  
 Global Id: T0608501849  
 Latitude: 37.3233148290989  
 Longitude: -121.908330917358  
 Case Type: LUST Cleanup Site  
 Status: Open - Site Assessment  
 Status Date: 09/28/2016  
 Lead Agency: SANTA CLARA COUNTY LOP  
 Case Worker: GOR  
 Local Agency: SANTA CLARA COUNTY LOP  
 RB Case Number: 14-100  
 LOC Case Number: 07S1E18M04f  
 File Location: All Files are on GeoTracker or in the Local Agency Database  
 Potential Media Affect: Other Groundwater (uses other than drinking water), Soil  
 Potential Contaminants of Concern: Benzene, Toluene, Xylene, MTBE / TBA / Other Fuel Oxygenates, Gasoline  
 Site History: The site is located in the north-central portion of the Santa Clara Valley, at the southeast corner of West San Carlos Street and Lincoln Avenue in the city of San Jose, Santa Clara County, California. The site is relatively flat and is paved with asphalt and concrete. The fuel tanks and pump islands have been removed and the site is now occupied by T & D Complete Auto Repair. Compliance & Closure, Inc. (CCI) completed the well sampling for the First Quarter Semi-Amal report on March 20,2012. TPHg, Benzene and Methyl Tert Butyl Ether (MTBE) detected in groezldwater samples collected during the first

Map ID  
Direction  
Distance  
Elevation

MAP FINDINGS

Site

Database(s)

EDR ID Number  
EPA ID Number

**1098 WEST SAN CARLOS ST., SJ (Continued)**

**S103473084**

quarter 2012 event. LPH was measured in monitoring well MW1 at 1.07 feet this quarter. ETIC installed a dual- phase extraction system which operated from May 2007 to July 2008. The system was terminated due to low mass removal rates and operational problems with the system. ETIC continued quarterly and semi-annual monitoring of the site until March 2009. Shortly thereafter, ETIC chose to discontinue my further work at the site. CCI was retained by the property owner in May 2010 to continue the investigation and remediation activities at the site. In January 2011 CCI conducted a quarterly sample round of the 13 wells. CCI has proposed to instal a GW Pump and treat system and a SVE system at the site to remedite groundwater and soil contamination. In addition CCI has prosed to conduct off-site investigations.

[Click here to access the California GeoTracker records for this facility:](#)

**Contact:**

Global Id: T0608501849  
Contact Type: Local Agency Caseworker  
Contact Name: Gerald O'Regan  
Organization Name: SANTA CLARA COUNTY LOP  
Address: 1555 BERGER DRIVE STE 300  
City: SAN JOSE  
Email: gerald.o'regan@deh.sccgov.org  
Phone Number: Not reported

Global Id: T0608501849  
Contact Type: Regional Board Caseworker  
Contact Name: Regional Water Board  
Organization Name: SAN FRANCISCO BAY RWQCB (REGION 2)  
Address: 1515 CLAY ST SUITE 1400  
City: OAKLAND  
Email: Not reported  
Phone Number: Not reported

**Status History:**

Global Id: T0608501849  
Status: Open - Case Begin Date  
Status Date: 01/01/1994

Global Id: T0608501849  
Status: Open - Remediation  
Status Date: 09/01/1998

Global Id: T0608501849  
Status: Open - Site Assessment  
Status Date: 09/06/1994

Global Id: T0608501849  
Status: Open - Site Assessment  
Status Date: 07/18/1997

Global Id: T0608501849  
Status: Open - Site Assessment  
Status Date: 09/28/2016

Map ID  
Direction  
Distance  
Elevation

MAP FINDINGS

Site

Database(s)

EDR ID Number  
EPA ID Number

1098 WEST SAN CARLOS ST., SJ (Continued)

S103473084

Regulatory Activities:

Global Id:	T0608501849
Action Type:	ENFORCEMENT
Date:	07/01/1999
Action:	Staff Letter - #25330
Global Id:	T0608501849
Action Type:	ENFORCEMENT
Date:	09/11/1999
Action:	Staff Letter - #25332
Global Id:	T0608501849
Action Type:	ENFORCEMENT
Date:	11/16/1999
Action:	Staff Letter - #25334
Global Id:	T0608501849
Action Type:	ENFORCEMENT
Date:	04/05/2000
Action:	Staff Letter - #25336
Global Id:	T0608501849
Action Type:	ENFORCEMENT
Date:	08/15/2000
Action:	Staff Letter - #25338
Global Id:	T0608501849
Action Type:	ENFORCEMENT
Date:	01/12/2001
Action:	Staff Letter - #25342
Global Id:	T0608501849
Action Type:	ENFORCEMENT
Date:	01/17/2001
Action:	Staff Letter - #25340
Global Id:	T0608501849
Action Type:	ENFORCEMENT
Date:	02/22/2001
Action:	Staff Letter - #25344
Global Id:	T0608501849
Action Type:	ENFORCEMENT
Date:	04/28/2001
Action:	Staff Letter - #25346
Global Id:	T0608501849
Action Type:	ENFORCEMENT
Date:	06/15/2001
Action:	Staff Letter - #25352
Global Id:	T0608501849
Action Type:	ENFORCEMENT
Date:	10/22/2001
Action:	Warning Letter - #25348
Global Id:	T0608501849

Map ID  
Direction  
Distance  
Elevation

MAP FINDINGS

Site

Database(s)

EDR ID Number  
EPA ID Number

**1098 WEST SAN CARLOS ST., SJ (Continued)**

**S103473084**

Action Type:	ENFORCEMENT
Date:	11/07/2001
Action:	Staff Letter - #25354
Global Id:	T0608501849
Action Type:	ENFORCEMENT
Date:	12/16/2001
Action:	Staff Letter - #25359
Global Id:	T0608501849
Action Type:	ENFORCEMENT
Date:	05/21/2002
Action:	Staff Letter - #25357
Global Id:	T0608501849
Action Type:	ENFORCEMENT
Date:	06/19/2013
Action:	Staff Letter
Global Id:	T0608501849
Action Type:	ENFORCEMENT
Date:	06/05/2013
Action:	Notice of Responsibility
Global Id:	T0608501849
Action Type:	ENFORCEMENT
Date:	12/01/2010
Action:	Staff Letter - #0102121
Global Id:	T0608501849
Action Type:	RESPONSE
Date:	11/21/1998
Action:	Monitoring Report - Quarterly
Global Id:	T0608501849
Action Type:	RESPONSE
Date:	04/03/1998
Action:	Soil and Water Investigation Report
Global Id:	T0608501849
Action Type:	RESPONSE
Date:	01/31/2013
Action:	Remedial Progress Report
Global Id:	T0608501849
Action Type:	RESPONSE
Date:	03/01/2001
Action:	Soil and Water Investigation Workplan
Global Id:	T0608501849
Action Type:	RESPONSE
Date:	01/30/2001
Action:	Monitoring Report - Quarterly
Global Id:	T0608501849
Action Type:	ENFORCEMENT
Date:	06/15/2011



Map ID  
Direction  
Distance  
Elevation

MAP FINDINGS

Site

Database(s)

EDR ID Number  
EPA ID Number

1098 WEST SAN CARLOS ST., SJ (Continued)

S103473084

Action: Staff Letter

Global Id: T0608501849  
Action Type: ENFORCEMENT  
Date: 12/22/2010  
Action: Staff Letter - #01022221

Global Id: T0608501849  
Action Type: Other  
Date: 06/15/1994  
Action: Leak Discovery

Global Id: T0608501849  
Action Type: RESPONSE  
Date: 07/05/2002  
Action: Other Report / Document

Global Id: T0608501849  
Action Type: RESPONSE  
Date: 08/26/1997  
Action: Soil and Water Investigation Workplan

Global Id: T0608501849  
Action Type: RESPONSE  
Date: 07/30/2001  
Action: Monitoring Report - Quarterly

Global Id: T0608501849  
Action Type: RESPONSE  
Date: 10/28/1997  
Action: Soil and Water Investigation Report

Global Id: T0608501849  
Action Type: RESPONSE  
Date: 02/02/2016  
Action: Email Correspondence

Global Id: T0608501849  
Action Type: RESPONSE  
Date: 02/05/2016  
Action: Verbal Communication

Global Id: T0608501849  
Action Type: ENFORCEMENT  
Date: 12/29/2005  
Action: Staff Letter - #51229

Global Id: T0608501849  
Action Type: ENFORCEMENT  
Date: 12/15/2005  
Action: Staff Letter - #51215

Global Id: T0608501849  
Action Type: RESPONSE  
Date: 01/30/2004  
Action: Monitoring Report - Quarterly

Map ID  
Direction  
Distance  
Elevation

MAP FINDINGS

Site

Database(s)

EDR ID Number  
EPA ID Number

**1098 WEST SAN CARLOS ST., SJ (Continued)**

**S103473084**

Global Id: T0608501849  
Action Type: RESPONSE  
Date: 08/22/1997  
Action: Soil and Water Investigation Report

Global Id: T0608501849  
Action Type: RESPONSE  
Date: 04/30/2011  
Action: Monitoring Report - Other

Global Id: T0608501849  
Action Type: RESPONSE  
Date: 01/07/2011  
Action: Correspondence

Global Id: T0608501849  
Action Type: RESPONSE  
Date: 03/15/2016  
Action: Verbal Communication

Global Id: T0608501849  
Action Type: RESPONSE  
Date: 03/01/2016  
Action: Correspondence

Global Id: T0608501849  
Action Type: RESPONSE  
Date: 03/15/2016  
Action: Email Correspondence

Global Id: T0608501849  
Action Type: ENFORCEMENT  
Date: 10/30/2003  
Action: Staff Letter - #43388

Global Id: T0608501849  
Action Type: ENFORCEMENT  
Date: 06/29/2009  
Action: Staff Letter - #9002926

Global Id: T0608501849  
Action Type: ENFORCEMENT  
Date: 06/29/2009  
Action: Staff Letter - #9002926

Global Id: T0608501849  
Action Type: ENFORCEMENT  
Date: 06/29/2009  
Action: Staff Letter - #9002926

Global Id: T0608501849  
Action Type: ENFORCEMENT  
Date: 10/28/2011  
Action: Staff Letter

Global Id: T0608501849  
Action Type: ENFORCEMENT

Map ID  
Direction  
Distance  
Elevation

MAP FINDINGS

Site

Database(s)

EDR ID Number  
EPA ID Number

**1098 WEST SAN CARLOS ST., SJ (Continued)**

**S103473084**

Date: 03/04/2015  
Action: Email Correspondence

Global Id: T0608501849  
Action Type: ENFORCEMENT  
Date: 06/03/2014  
Action: Meeting

Global Id: T0608501849  
Action Type: ENFORCEMENT  
Date: 02/12/2016  
Action: Staff Letter

Global Id: T0608501849  
Action Type: RESPONSE  
Date: 07/15/2011  
Action: CAP/RAP - Other Report

Global Id: T0608501849  
Action Type: ENFORCEMENT  
Date: 10/11/2013  
Action: Staff Letter

Global Id: T0608501849  
Action Type: ENFORCEMENT  
Date: 05/19/2016  
Action: Staff Letter

Global Id: T0608501849  
Action Type: RESPONSE  
Date: 10/30/2002  
Action: Monitoring Report - Quarterly

Global Id: T0608501849  
Action Type: RESPONSE  
Date: 07/30/2002  
Action: Monitoring Report - Quarterly

Global Id: T0608501849  
Action Type: RESPONSE  
Date: 04/11/2000  
Action: Monitoring Report - Quarterly

Global Id: T0608501849  
Action Type: RESPONSE  
Date: 10/31/2004  
Action: Monitoring Report - Quarterly

Global Id: T0608501849  
Action Type: RESPONSE  
Date: 04/30/2013  
Action: Remedial Progress Report

Global Id: T0608501849  
Action Type: RESPONSE  
Date: 12/15/2011  
Action: Soil and Water Investigation Workplan

Map ID  
Direction  
Distance  
Elevation

MAP FINDINGS

Site

Database(s)

EDR ID Number  
EPA ID Number

**1098 WEST SAN CARLOS ST., SJ (Continued)**

**S103473084**

Global Id:	T0608501849
Action Type:	RESPONSE
Date:	10/31/2012
Action:	Remedial Progress Report
Global Id:	T0608501849
Action Type:	RESPONSE
Date:	09/20/2016
Action:	Site Assessment Report
Global Id:	T0608501849
Action Type:	RESPONSE
Date:	05/11/2016
Action:	Site Assessment Report
Global Id:	T0608501849
Action Type:	ENFORCEMENT
Date:	03/03/2015
Action:	Notice of Responsibility
Global Id:	T0608501849
Action Type:	Other
Date:	06/15/1994
Action:	Leak Stopped
Global Id:	T0608501849
Action Type:	Other
Date:	09/06/1994
Action:	Leak Reported
Global Id:	T0608501849
Action Type:	RESPONSE
Date:	07/31/2004
Action:	Monitoring Report - Quarterly
Global Id:	T0608501849
Action Type:	RESPONSE
Date:	10/14/1997
Action:	Soil and Water Investigation Workplan
Global Id:	T0608501849
Action Type:	RESPONSE
Date:	10/21/1997
Action:	Soil and Water Investigation Workplan
Global Id:	T0608501849
Action Type:	RESPONSE
Date:	01/30/2002
Action:	Monitoring Report - Quarterly
Global Id:	T0608501849
Action Type:	RESPONSE
Date:	05/04/1999
Action:	Monitoring Report - Quarterly
Global Id:	T0608501849
Action Type:	RESPONSE

Map ID  
Direction  
Distance  
Elevation

MAP FINDINGS

Site

Database(s)

EDR ID Number  
EPA ID Number

**1098 WEST SAN CARLOS ST., SJ (Continued)**

**S103473084**

Date: 10/31/2003  
Action: Monitoring Report - Quarterly

Global Id: T0608501849  
Action Type: RESPONSE  
Date: 06/25/1996  
Action: Soil and Water Investigation Report

Global Id: T0608501849  
Action Type: RESPONSE  
Date: 06/28/1999  
Action: Monitoring Report - Quarterly

Global Id: T0608501849  
Action Type: RESPONSE  
Date: 07/01/1999  
Action: Soil and Water Investigation Workplan

Global Id: T0608501849  
Action Type: RESPONSE  
Date: 04/30/2002  
Action: Monitoring Report - Quarterly

Global Id: T0608501849  
Action Type: RESPONSE  
Date: 01/19/1999  
Action: Monitoring Report - Quarterly

Global Id: T0608501849  
Action Type: RESPONSE  
Date: 02/10/1999  
Action: Remedial Progress Report

Global Id: T0608501849  
Action Type: RESPONSE  
Date: 01/30/2003  
Action: Monitoring Report - Quarterly

Global Id: T0608501849  
Action Type: RESPONSE  
Date: 01/19/2000  
Action: Monitoring Report - Quarterly

Global Id: T0608501849  
Action Type: RESPONSE  
Date: 12/05/1997  
Action: Soil and Water Investigation Workplan

Global Id: T0608501849  
Action Type: RESPONSE  
Date: 01/11/2002  
Action: Corrective Action Plan / Remedial Action Plan

Global Id: T0608501849  
Action Type: RESPONSE  
Date: 07/06/1998  
Action: Monitoring Report - Quarterly

Map ID  
Direction  
Distance  
Elevation

MAP FINDINGS

Site

Database(s)

EDR ID Number  
EPA ID Number

**1098 WEST SAN CARLOS ST., SJ (Continued)**

**S103473084**

Global Id:	T0608501849
Action Type:	RESPONSE
Date:	06/29/2016
Action:	Email Correspondence
Global Id:	T0608501849
Action Type:	ENFORCEMENT
Date:	01/25/2016
Action:	Staff Letter
Global Id:	T0608501849
Action Type:	RESPONSE
Date:	04/30/2003
Action:	Monitoring Report - Quarterly
Global Id:	T0608501849
Action Type:	RESPONSE
Date:	12/28/2011
Action:	Clean Up Fund - 5-Year Review Summary
Global Id:	T0608501849
Action Type:	RESPONSE
Date:	05/18/2009
Action:	Clean Up Fund - 5-Year Review Summary
Global Id:	T0608501849
Action Type:	RESPONSE
Date:	03/14/2016
Action:	Correspondence
Global Id:	T0608501849
Action Type:	ENFORCEMENT
Date:	02/12/2016
Action:	Notice of Responsibility
Global Id:	T0608501849
Action Type:	ENFORCEMENT
Date:	07/22/2009
Action:	Notice of Responsibility
Global Id:	T0608501849
Action Type:	RESPONSE
Date:	04/30/2010
Action:	Monitoring Report - Semi-Annually
Global Id:	T0608501849
Action Type:	RESPONSE
Date:	12/10/1999
Action:	Soil and Water Investigation Report
Global Id:	T0608501849
Action Type:	RESPONSE
Date:	07/27/2001
Action:	Soil and Water Investigation Report
Global Id:	T0608501849
Action Type:	RESPONSE

Map ID  
Direction  
Distance  
Elevation

MAP FINDINGS

Site

Database(s)

EDR ID Number  
EPA ID Number

**1098 WEST SAN CARLOS ST., SJ (Continued)**

**S103473084**

Date: 06/03/2013  
Action: Other Report / Document

Global Id: T0608501849  
Action Type: RESPONSE  
Date: 04/30/2014  
Action: Monitoring Report - Semi-Annually

Global Id: T0608501849  
Action Type: RESPONSE  
Date: 10/31/2013  
Action: Monitoring Report - Semi-Annually

Global Id: T0608501849  
Action Type: RESPONSE  
Date: 07/19/2013  
Action: Soil and Water Investigation Workplan - Regulator Responded

Global Id: T0608501849  
Action Type: ENFORCEMENT  
Date: 05/08/2014  
Action: Staff Letter

Global Id: T0608501849  
Action Type: RESPONSE  
Date: 02/15/2012  
Action: Remedial Progress Report

Global Id: T0608501849  
Action Type: RESPONSE  
Date: 07/31/2012  
Action: Remedial Progress Report

Global Id: T0608501849  
Action Type: RESPONSE  
Date: 05/23/2001  
Action: Soil and Water Investigation Report

Global Id: T0608501849  
Action Type: RESPONSE  
Date: 09/30/1997  
Action: Interim Remedial Action Plan

Global Id: T0608501849  
Action Type: RESPONSE  
Date: 09/30/2000  
Action: Monitoring Report - Quarterly

Global Id: T0608501849  
Action Type: RESPONSE  
Date: 02/28/2014  
Action: Site Assessment Report

Global Id: T0608501849  
Action Type: RESPONSE  
Date: 10/11/2013  
Action: Correspondence

Map ID  
Direction  
Distance  
Elevation

MAP FINDINGS

Site

Database(s)

EDR ID Number  
EPA ID Number

**1098 WEST SAN CARLOS ST., SJ (Continued)**

**S103473084**

Global Id:	T0608501849
Action Type:	RESPONSE
Date:	02/05/2014
Action:	Correspondence
Global Id:	T0608501849
Action Type:	ENFORCEMENT
Date:	11/06/1995
Action:	Notice of Responsibility - #39813
Global Id:	T0608501849
Action Type:	ENFORCEMENT
Date:	06/21/1996
Action:	Staff Letter - #25298
Global Id:	T0608501849
Action Type:	ENFORCEMENT
Date:	04/17/1997
Action:	Staff Letter - #25300
Global Id:	T0608501849
Action Type:	ENFORCEMENT
Date:	08/19/1997
Action:	Staff Letter - #25302
Global Id:	T0608501849
Action Type:	ENFORCEMENT
Date:	08/23/1997
Action:	Staff Letter - #25304
Global Id:	T0608501849
Action Type:	ENFORCEMENT
Date:	09/27/1997
Action:	Staff Letter - #25306
Global Id:	T0608501849
Action Type:	ENFORCEMENT
Date:	10/14/1997
Action:	Staff Letter - #25308
Global Id:	T0608501849
Action Type:	ENFORCEMENT
Date:	10/21/1997
Action:	Staff Letter - #25310
Global Id:	T0608501849
Action Type:	ENFORCEMENT
Date:	10/28/1997
Action:	Staff Letter - #25312
Global Id:	T0608501849
Action Type:	ENFORCEMENT
Date:	11/25/1997
Action:	Staff Letter - #25314
Global Id:	T0608501849
Action Type:	ENFORCEMENT



Map ID  
Direction  
Distance  
Elevation

MAP FINDINGS

Site

Database(s)

EDR ID Number  
EPA ID Number

1098 WEST SAN CARLOS ST., SJ (Continued)

S103473084

Date:	04/01/1998
Action:	Staff Letter - #25316
Global Id:	T0608501849
Action Type:	ENFORCEMENT
Date:	06/29/1998
Action:	Staff Letter - #25318
Global Id:	T0608501849
Action Type:	ENFORCEMENT
Date:	10/28/1998
Action:	Staff Letter - #25320
Global Id:	T0608501849
Action Type:	ENFORCEMENT
Date:	01/13/1999
Action:	Staff Letter - #25322
Global Id:	T0608501849
Action Type:	ENFORCEMENT
Date:	02/09/1999
Action:	Staff Letter - #25324
Global Id:	T0608501849
Action Type:	ENFORCEMENT
Date:	11/01/2005
Action:	Staff Letter - #51101
Global Id:	T0608501849
Action Type:	ENFORCEMENT
Date:	04/28/1999
Action:	Staff Letter - #25326
Global Id:	T0608501849
Action Type:	ENFORCEMENT
Date:	06/21/1999
Action:	Staff Letter - #25328
Global Id:	T0608501849
Action Type:	ENFORCEMENT
Date:	10/31/2011
Action:	Staff Letter
Global Id:	T0608501849
Action Type:	ENFORCEMENT
Date:	08/27/2014
Action:	Email Correspondence
Global Id:	T0608501849
Action Type:	ENFORCEMENT
Date:	10/11/2013
Action:	Staff Letter
Global Id:	T0608501849
Action Type:	RESPONSE
Date:	07/15/2011
Action:	Preliminary Site Assessment Workplan - Addendum

Map ID  
Direction  
Distance  
Elevation

MAP FINDINGS

Site

Database(s)

EDR ID Number  
EPA ID Number

1098 WEST SAN CARLOS ST., SJ (Continued)

S103473084

Global Id:	T0608501849
Action Type:	RESPONSE
Date:	10/31/2009
Action:	Monitoring Report - Semi-Annually
Global Id:	T0608501849
Action Type:	RESPONSE
Date:	04/30/2004
Action:	Monitoring Report - Quarterly
Global Id:	T0608501849
Action Type:	RESPONSE
Date:	07/31/2003
Action:	Monitoring Report - Quarterly
Global Id:	T0608501849
Action Type:	RESPONSE
Date:	04/22/1997
Action:	Soil and Water Investigation Report
Global Id:	T0608501849
Action Type:	RESPONSE
Date:	01/17/2001
Action:	Soil and Water Investigation Workplan
Global Id:	T0608501849
Action Type:	RESPONSE
Date:	09/18/2014
Action:	Other Report / Document
Global Id:	T0608501849
Action Type:	RESPONSE
Date:	06/16/2014
Action:	Correspondence
Global Id:	T0608501849
Action Type:	REMEDIATION
Date:	09/01/1998
Action:	Free Product Removal
Global Id:	T0608501849
Action Type:	REMEDIATION
Date:	09/01/1998
Action:	Soil Vapor Extraction (SVE)
Global Id:	T0608501849
Action Type:	REMEDIATION
Date:	05/09/2007
Action:	In Situ Physical/Chemical Treatment (other than SVE)

LUST REG 2:

Region:	2
Facility Id:	Not reported
Facility Status:	Pollution Characterization
Case Number:	07S1E18M04f
How Discovered:	Not reported

Map ID  
Direction  
Distance  
Elevation

MAP FINDINGS

Site

Database(s)

EDR ID Number  
EPA ID Number

**1098 WEST SAN CARLOS ST., SJ (Continued)**

**S103473084**

Leak Cause: Not reported  
Leak Source: Not reported  
Date Leak Confirmed: Not reported  
Oversight Program: LUST  
Prelim. Site Assessment Workplan Submitted: Not reported  
Preliminary Site Assessment Began: 9/6/1994  
Pollution Characterization Began: 7/18/1997  
Pollution Remediation Plan Submitted: Not reported  
Date Remediation Action Underway: Not reported  
Date Post Remedial Action Monitoring Began: Not reported

**LUST SANTA CLARA:**

Region: SANTA CLARA  
SCVWD ID: 07S1E18M04F  
Date Closed: Not reported  
EDR Link ID: 07S1E18M04F

**HIST LUST SANTA CLARA:**

Region: SANTA CLARA  
Region Code: 2  
SCVWD ID: 07S1E18M04  
Oversite Agency: SCVWD  
Date Listed: 1995-02-14 00:00:00  
Closed Date: Not reported

**CUPA SANTA CLARA:**

Region: SANTA CLARA  
PE#: 2202  
Program Description: GENERATES < 100 KG/YR  
Latitude: 37.323583  
Longitude: -121.906293

**HIST CORTESE:**

Region: CORTESE  
Facility County Code: 43  
Reg By: LTNKA  
Reg Id: 43-2007

**NPDES:**

Npdes Number: CAG912002  
Facility Status: Historical  
Agency Id: 6834  
Region: 2  
Regulatory Measure Id: 386827  
Order No: R2-2012-0012  
Regulatory Measure Type: Enrollee  
Place Id: 201402  
WDID: 2 438618002  
Program Type: NPDNONMUNIPRCS  
Adoption Date Of Regulatory Measure: 08/30/2012  
Effective Date Of Regulatory Measure: 01/28/2004  
Expiration Date Of Regulatory Measure: 03/15/2017  
Termination Date Of Regulatory Measure: 04/02/2015  
Discharge Name: C&M Auto (T&D) Inder Jaisingh  
Discharge Address: 5698 Porto Alegre Drive

Map ID  
Direction  
Distance  
Elevation

MAP FINDINGS

Site

Database(s)

EDR ID Number  
EPA ID Number

1098 WEST SAN CARLOS ST., SJ (Continued)

S103473084

Discharge City:	San Jose
Discharge State:	CA
Discharge Zip:	95120
RECEIVED DATE:	Not reported
PROCESSED DATE:	Not reported
STATUS CODE NAME:	Not reported
STATUS DATE:	Not reported
PLACE SIZE:	Not reported
PLACE SIZE UNIT:	Not reported
FACILITY CONTACT NAME:	Not reported
FACILITY CONTACT TITLE:	Not reported
FACILITY CONTACT PHONE:	Not reported
FACILITY CONTACT PHONE EXT:	Not reported
FACILITY CONTACT EMAIL:	Not reported
OPERATOR NAME:	Not reported
OPERATOR ADDRESS:	Not reported
OPERATOR CITY:	Not reported
OPERATOR STATE:	Not reported
OPERATOR ZIP:	Not reported
OPERATOR CONTACT NAME:	Not reported
OPERATOR CONTACT TITLE:	Not reported
OPERATOR CONTACT PHONE:	Not reported
OPERATOR CONTACT PHONE EXT:	Not reported
OPERATOR CONTACT EMAIL:	Not reported
OPERATOR TYPE:	Not reported
DEVELOPER NAME:	Not reported
DEVELOPER ADDRESS:	Not reported
DEVELOPER CITY:	Not reported
DEVELOPER STATE:	Not reported
DEVELOPER ZIP:	Not reported
DEVELOPER CONTACT NAME:	Not reported
DEVELOPER CONTACT TITLE:	Not reported
CONSTYPE LINEAR UTILITY IND:	Not reported
EMERGENCY PHONE NO:	Not reported
EMERGENCY PHONE EXT:	Not reported
CONSTYPE ABOVE GROUND IND:	Not reported
CONSTYPE BELOW GROUND IND:	Not reported
CONSTYPE CABLE LINE IND:	Not reported
CONSTYPE COMM LINE IND:	Not reported
CONSTYPE COMMERTIAL IND:	Not reported
CONSTYPE ELECTRICAL LINE IND:	Not reported
CONSTYPE GAS LINE IND:	Not reported
CONSTYPE INDUSTRIAL IND:	Not reported
CONSTYPE OTHER DESRIPTION:	Not reported
CONSTYPE OTHER IND:	Not reported
CONSTYPE RECONS IND:	Not reported
CONSTYPE RESIDENTIAL IND:	Not reported
CONSTYPE TRANSPORT IND:	Not reported
CONSTYPE UTILITY DESCRIPTION:	Not reported
CONSTYPE UTILITY IND:	Not reported
CONSTYPE WATER SEWER IND:	Not reported
DIR DISCHARGE USWATER IND:	Not reported
RECEIVING WATER NAME:	Not reported
CERTIFIER NAME:	Not reported
CERTIFIER TITLE:	Not reported
CERTIFICATION DATE:	Not reported
PRIMARY SIC:	Not reported

Map ID  
 Direction  
 Distance  
 Elevation

MAP FINDINGS

Site

Database(s)

EDR ID Number  
 EPA ID Number

**1098 WEST SAN CARLOS ST., SJ (Continued)**

**S103473084**

SECONDARY SIC: Not reported  
 TERTIARY SIC: Not reported

**O59**  
**ESE**  
 1/8-1/4  
 0.195 mi.  
 1030 ft.

**BOGGESE BROTHERS SHELL**  
**1098 W SAN CARLOS ST**  
**SAN JOSE, CA 95126**  
 Site 4 of 5 in cluster O

**HIST UST**    **U001602894**  
 N/A

**Relative:**  
**Lower**

HIST UST:  
 File Number: 0002CE75  
 URL: <http://geotracker.waterboards.ca.gov/ustpdfs/pdf/0002CE75.pdf>  
 Region: STATE  
 Facility ID: 00000059587  
 Facility Type: Gas Station  
 Other Type: Not reported  
 Contact Name: MARINO BOGGESE  
 Telephone: 4082985385  
 Owner Name: BAGGESE BROTHERS SHELL  
 Owner Address: 1098 W SAN CARLOS ST  
 Owner City,St,Zip: SAN JOSE, CA 95126  
 Total Tanks: 0005

**Actual:**  
**110 ft.**

Tank Num: 001  
 Container Num: 2  
 Year Installed: 1983  
 Tank Capacity: 00005000  
 Tank Used for: PRODUCT  
 Type of Fuel: PREMIUM  
 Container Construction Thickness: Not reported  
 Leak Detection: Stock Inventor

Tank Num: 002  
 Container Num: 3  
 Year Installed: 1983  
 Tank Capacity: 00000000  
 Tank Used for: PRODUCT  
 Type of Fuel: DIESEL  
 Container Construction Thickness: Not reported  
 Leak Detection: Stock Inventor

Tank Num: 003  
 Container Num: 5  
 Year Installed: 1983  
 Tank Capacity: 00000500  
 Tank Used for: WASTE  
 Type of Fuel: WASTE OIL  
 Container Construction Thickness: Not reported  
 Leak Detection: None

Tank Num: 004  
 Container Num: 4  
 Year Installed: 1983  
 Tank Capacity: 00005000  
 Tank Used for: PRODUCT  
 Type of Fuel: UNLEADED  
 Container Construction Thickness: Not reported  
 Leak Detection: Stock Inventor

Map ID  
Direction  
Distance  
Elevation

MAP FINDINGS

Site

Database(s)

EDR ID Number  
EPA ID Number

**BOGGESE BROTHERS SHELL (Continued)**

**U001602894**

Tank Num: 005  
Container Num: 1  
Year Installed: 1983  
Tank Capacity: 00007500  
Tank Used for: PRODUCT  
Type of Fuel: REGULAR  
Container Construction Thickness: Not reported  
Leak Detection: Stock Inventor

[Click here for Geo Tracker PDF:](#)

**P60**  
**SSW**  
**1/8-1/4**  
**0.199 mi.**  
**1053 ft.**

**OUT OF BUSINESS**  
**361 MERIDIAN AV**  
**SAN JOSE, CA 95125**  
**Site 1 of 3 in cluster P**

**HAZNET** **S113039352**  
**SAN JOSE HAZMAT** **N/A**

**Relative:**  
**Higher**

HAZNET:  
envid: S113039352  
Year: 1993  
GEPaid: CAL000044168  
Contact: D&D AUTO PARTS INC  
Telephone: 4082923567  
Mailing Name: Not reported  
Mailing Address: 361 MERIDIAN AVE  
Mailing City,St,Zip: SAN JOSE, CA 951260000  
Gen County: Not reported  
TSD EPA ID: CAD083166728  
TSD County: Not reported  
Waste Category: Oil/water separation sludge  
Disposal Method: Recycler  
Tons: 1.2093  
Cat Decode: Not reported  
Method Decode: Not reported  
Facility County: Santa Clara

**Actual:**  
**118 ft.**

envid: S113039352  
Year: 1993  
GEPaid: CAL000044168  
Contact: D&D AUTO PARTS INC  
Telephone: 4082923567  
Mailing Name: Not reported  
Mailing Address: 361 MERIDIAN AVE  
Mailing City,St,Zip: SAN JOSE, CA 951260000  
Gen County: Not reported  
TSD EPA ID: CAD042345884  
TSD County: Not reported  
Waste Category: Other organic solids  
Disposal Method: Not reported  
Tons: 0  
Cat Decode: Not reported  
Method Decode: Not reported  
Facility County: Santa Clara

envid: S113039352  
Year: 1993  
GEPaid: CAL000044168  
Contact: D&D AUTO PARTS INC

Map ID  
Direction  
Distance  
Elevation

MAP FINDINGS

Site

Database(s)

EDR ID Number  
EPA ID Number

**OUT OF BUSINESS (Continued)**

**S113039352**

Telephone: 4082923567  
Mailing Name: Not reported  
Mailing Address: 361 MERIDIAN AVE  
Mailing City,St,Zip: SAN JOSE, CA 951260000  
Gen County: Not reported  
TSD EPA ID: CAD042345884  
TSD County: Not reported  
Waste Category: Unspecified oil-containing waste  
Disposal Method: Not reported  
Tons: 0.81310000000  
Cat Decode: Not reported  
Method Decode: Not reported  
Facility County: Santa Clara

**SAN JOSE HAZMAT:**

Date of Data: AS OF 02/07/2014  
Region: SAN JOSE  
File Num: 498178  
Class: Auto Wrecking/Misc Simple Facility

**Q61**  
**North**  
**1/8-1/4**  
**0.200 mi.**  
**1057 ft.**

**CITY CLEANERS**  
**102 RACE ST**  
**SAN JOSE, CA 95126**

**CUPA Listings S105265633**  
**DRYCLEANERS N/A**  
**SAN JOSE HAZMAT**

**Site 1 of 4 in cluster Q**

**Relative:**  
**Lower**

**CUPA SANTA CLARA:**

Region: SANTA CLARA  
PE#: 2205  
Program Description: GENERATES 100 KG YR TO <5 TONS/YR  
Latitude: 37.328583  
Longitude: -121.911668

**Actual:**  
**106 ft.**

**DRYCLEANERS:**

EPA Id: CAL000400692  
NAICS Code: 81232  
NAICS Description: Drycleaning and Laundry Services (except Coin-Operated)  
SIC Code: 7211  
SIC Description: Power Laundries, Family and Commercial  
Create Date: 09/24/2014  
Facility Active: Yes  
Inactive Date: Not reported  
Facility Addr2: Not reported  
Owner Name: KYONG & CHONG YUN  
Owner Address: 1092 W SAN FERNANDO ST  
Owner Address 2: Not reported  
Owner Telephone: 8312352296  
Contact Name: KYONG YUN  
Contact Address: 1092 W SAN FERNANDO ST  
Contact Address 2: Not reported  
Contact Telephone: 8312352296  
Mailing Name: Not reported  
Mailing Address 1: 102 RACE ST  
Mailing Address 2: Not reported  
Mailing City: SAN JOSE  
Mailing State: CA  
Mailing Zip: 95126

Map ID  
Direction  
Distance  
Elevation

MAP FINDINGS

Site

Database(s)

EDR ID Number  
EPA ID Number

**CITY CLEANERS (Continued)**

**S105265633**

Owner Fax: Not reported  
Region Code: 2  
  
EPA Id: CAD981635451  
NAICS Code: 81232  
NAICS Description: Drycleaning and Laundry Services (except Coin-Operated)  
SIC Code: 7211  
SIC Description: Power Laundries, Family and Commercial  
Create Date: 07/03/1987  
Facility Active: No  
Inactive Date: 06/30/2006  
Facility Addr2: Not reported  
Owner Name: SONG KUK HONG  
Owner Address: 102 RACE ST  
Owner Address 2: Not reported  
Owner Telephone: 4082925659  
Contact Name: SONG KUK HONG  
Contact Address: 102 RACE ST  
Contact Address 2: Not reported  
Contact Telephone: 4082925659  
Mailing Name: Not reported  
Mailing Address 1: 102 RACE ST  
Mailing Address 2: Not reported  
Mailing City: SAN JOSE  
Mailing State: CA  
Mailing Zip: 951263040  
Owner Fax: Not reported  
Region Code: 2

**SAN JOSE HAZMAT:**

Region: SAN JOSE  
File Num: 403759  
Class: Auto Wrecking/Misc Simple Facility

**Q62**  
**North**  
**1/8-1/4**  
**0.200 mi.**  
**1057 ft.**

**DRISKELL CLEANERS**  
**102 RACE ST**  
**SAN JOSE, CA 95126**  
**Site 2 of 4 in cluster Q**

**RCRA-SQG 1000383130**  
**FINDS CAD981635451**  
**ECHO**

**Relative:**  
**Lower**

RCRA-SQG:  
Date form received by agency: 09/01/1996  
Facility name: DRISKELL CLEANERS  
Facility address: 102 RACE ST  
SAN JOSE, CA 95126

**Actual:**  
**106 ft.**

EPA ID: CAD981635451  
Contact: Not reported  
Contact address: Not reported  
Not reported  
Contact country: US  
Contact telephone: Not reported  
Contact email: Not reported  
EPA Region: 09  
Classification: Small Small Quantity Generator  
Description: Handler: generates more than 100 and less than 1000 kg of hazardous waste during any calendar month and accumulates less than 6000 kg of hazardous waste at any time; or generates 100 kg or less of hazardous



Map ID  
Direction  
Distance  
Elevation

MAP FINDINGS

Site

Database(s)

EDR ID Number  
EPA ID Number

**DRISKELL CLEANERS (Continued)**

**1000383130**

waste during any calendar month, and accumulates more than 1000 kg of hazardous waste at any time

Owner/Operator Summary:

Owner/operator name: SONG HONG  
Owner/operator address: NOT REQUIRED  
NOT REQUIRED, ME 99999  
Owner/operator country: Not reported  
Owner/operator telephone: (415) 555-1212  
Legal status: Private  
Owner/Operator Type: Owner  
Owner/Op start date: Not reported  
Owner/Op end date: Not reported

Owner/operator name: NOT REQUIRED  
Owner/operator address: NOT REQUIRED  
NOT REQUIRED, ME 99999  
Owner/operator country: Not reported  
Owner/operator telephone: (415) 555-1212  
Legal status: Private  
Owner/Operator Type: Operator  
Owner/Op start date: Not reported  
Owner/Op end date: Not reported

Handler Activities Summary:

U.S. importer of hazardous waste: No  
Mixed waste (haz. and radioactive): No  
Recycler of hazardous waste: No  
Transporter of hazardous waste: No  
Treater, storer or disposer of HW: No  
Underground injection activity: No  
On-site burner exemption: No  
Furnace exemption: No  
Used oil fuel burner: No  
Used oil processor: No  
Used oil refiner: No  
Used oil fuel marketer to burner: No  
Used oil Specification marketer: No  
Used oil transfer facility: No  
Used oil transporter: No

Historical Generators:

Date form received by agency: 12/16/1986  
Site name: DRISKELL CLEANERS  
Classification: Large Quantity Generator

Violation Status: No violations found

FINDS:

Registry ID: 110002732623

Environmental Interest/Information System

California Hazardous Waste Tracking System - Datamart (HWTS-DATAMART) provides California with information on hazardous waste shipments for generators, transporters, and treatment, storage, and disposal

Map ID  
 Direction  
 Distance  
 Elevation

MAP FINDINGS

Site

Database(s)

EDR ID Number  
 EPA ID Number

**DRISKELL CLEANERS (Continued)**

**1000383130**

facilities.

RCRAInfo is a national information system that supports the Resource Conservation and Recovery Act (RCRA) program through the tracking of events and activities related to facilities that generate, transport, and treat, store, or dispose of hazardous waste. RCRAInfo allows RCRA program staff to track the notification, permit, compliance, and corrective action activities required under RCRA.

HAZARDOUS AIR POLLUTANT MAJOR

STATE MASTER

**ECHO:**

Envid: 1000383130  
 Registry ID: 110002732623  
 DFR URL: [http://echo.epa.gov/detailed\\_facility\\_report?fid=110002732623](http://echo.epa.gov/detailed_facility_report?fid=110002732623)

**M63**  
**SSE**  
**1/8-1/4**  
**0.200 mi.**  
**1058 ft.**

**PITTSBURGH PAINTS LOC 153**  
**376 RACE STREET**  
**SAN JOSE, CA 95126**  
**Site 3 of 5 in cluster M**

**LUST** **S102434810**  
**HIST UST** **N/A**  
**HIST CORTESE**

**Relative:**  
**Higher**  
  
**Actual:**  
**115 ft.**

**LUST:**

Region: STATE  
 Global Id: T0608501065  
 Latitude: 37.321655  
 Longitude: -121.910772  
 Case Type: LUST Cleanup Site  
 Status: Completed - Case Closed  
 Status Date: 01/22/1997  
 Lead Agency: SAN FRANCISCO BAY RWQCB (REGION 2)  
 Case Worker: UUU  
 Local Agency: SANTA CLARA COUNTY LOP  
 RB Case Number: 43-1072  
 LOC Case Number: Not reported  
 File Location: Not reported  
 Potential Media Affect: Soil  
 Potential Contaminants of Concern: Stoddard solvent / Mineral Sprits / Distillates  
 Site History: Not reported

Click here to access the California GeoTracker records for this facility:

**Contact:**

Global Id: T0608501065  
 Contact Type: Regional Board Caseworker  
 Contact Name: Regional Water Board  
 Organization Name: SAN FRANCISCO BAY RWQCB (REGION 2)  
 Address: 1515 CLAY ST SUITE 1400  
 City: OAKLAND  
 Email: Not reported  
 Phone Number: Not reported

Global Id: T0608501065  
 Contact Type: Local Agency Caseworker  
 Contact Name: UST CASE WORKER

Map ID  
Direction  
Distance  
Elevation

MAP FINDINGS

Site

Database(s)

EDR ID Number  
EPA ID Number

**PITTSBURGH PAINTS LOC 153 (Continued)**

**S102434810**

Organization Name: SANTA CLARA COUNTY LOP  
Address: 1555 Berger Drive, Suite 300  
City: SAN JOSE  
Email: Not reported  
Phone Number: 4089183400

Status History:

Global Id: T0608501065  
Status: Completed - Case Closed  
Status Date: 01/22/1997

Global Id: T0608501065  
Status: Open - Case Begin Date  
Status Date: 11/08/1988

Global Id: T0608501065  
Status: Open - Site Assessment  
Status Date: 11/08/1988

Regulatory Activities:

Global Id: T0608501065  
Action Type: Other  
Date: 03/06/1989  
Action: Leak Discovery

Global Id: T0608501065  
Action Type: Other  
Date: 03/06/1989  
Action: Leak Stopped

Global Id: T0608501065  
Action Type: Other  
Date: 03/06/1989  
Action: Leak Reported

Global Id: T0608501065  
Action Type: ENFORCEMENT  
Date: 01/22/1997  
Action: Closure/No Further Action Letter - #43-1072

LUST REG 2:

Region: 2  
Facility Id: 43-1072  
Facility Status: Case Closed  
Case Number: 43-1072  
How Discovered: Tank Closure  
Leak Cause: Structure Failure  
Leak Source: Tank  
Date Leak Confirmed: Not reported  
Oversight Program: LUST  
Prelim. Site Assessment Wokplan Submitted: Not reported  
Preliminary Site Assessment Began: 11/8/1988  
Pollution Characterization Began: Not reported  
Pollution Remediation Plan Submitted: Not reported  
Date Remediation Action Underway: Not reported

Map ID  
 Direction  
 Distance  
 Elevation

MAP FINDINGS

Site

Database(s)

EDR ID Number  
 EPA ID Number

**PITTSBURGH PAINTS LOC 153 (Continued)**

**S102434810**

Date Post Remedial Action Monitoring Began: Not reported

**HIST UST:**

File Number: 0002071E  
 URL: <http://geotracker.waterboards.ca.gov/ustpdfs/pdf/0002071E.pdf>  
 Region: Not reported  
 Facility ID: Not reported  
 Facility Type: Not reported  
 Other Type: Not reported  
 Contact Name: Not reported  
 Telephone: Not reported  
 Owner Name: Not reported  
 Owner Address: Not reported  
 Owner City,St,Zip: Not reported  
 Total Tanks: Not reported

Tank Num: Not reported  
 Container Num: Not reported  
 Year Installed: Not reported  
 Tank Capacity: Not reported  
 Tank Used for: Not reported  
 Type of Fuel: Not reported  
 Container Construction Thickness: Not reported  
 Leak Detection: Not reported

[Click here for Geo Tracker PDF:](#)

**HIST CORTESE:**

Region: CORTESE  
 Facility County Code: 43  
 Reg By: LTNKA  
 Reg Id: 43-1072

**M64**  
**SSE**  
 1/8-1/4  
 0.200 mi.  
 1058 ft.

**PPG INDUSTRIES, INC LOC #0153**  
**376 RACE STREET**  
**SAN JOSE, CA 95126**  
**Site 4 of 5 in cluster M**

**RCRA NonGen / NLR** 1000119972  
**FINDS** CAD981378524  
**ECHO**

**Relative:**  
**Higher**

RCRA NonGen / NLR:

Date form received by agency: 01/31/1986  
 Facility name: PPG INDUSTRIES, INC LOC #0153  
 Facility address: 376 RACE STREET  
 SAN JOSE, CA 95126  
 EPA ID: CAD981378524  
 Mailing address: 260 KAPPA DR RIDC PARK  
 PITTSBURGH, PA 15238  
 Contact: ENVIRONMENTAL MANAGER  
 Contact address: 376 RACE STREET  
 SAN JOSE, CA 95126  
 Contact country: US  
 Contact telephone: (412) 963-5827  
 Contact email: Not reported  
 EPA Region: 09  
 Classification: Non-Generator  
 Description: Handler: Non-Generators do not presently generate hazardous waste

**Actual:**  
**115 ft.**

Map ID  
Direction  
Distance  
Elevation

MAP FINDINGS

Site

Database(s)

EDR ID Number  
EPA ID Number

**PPG INDUSTRIES, INC LOC #0153 (Continued)**

**1000119972**

Owner/Operator Summary:

Owner/operator name: PPG INDUSTRIES, INC  
Owner/operator address: NOT REQUIRED  
NOT REQUIRED, ME 99999  
Owner/operator country: Not reported  
Owner/operator telephone: (415) 555-1212  
Legal status: Private  
Owner/Operator Type: Owner  
Owner/Op start date: Not reported  
Owner/Op end date: Not reported

Owner/operator name: NOT REQUIRED  
Owner/operator address: NOT REQUIRED  
NOT REQUIRED, ME 99999  
Owner/operator country: Not reported  
Owner/operator telephone: (415) 555-1212  
Legal status: Private  
Owner/Operator Type: Operator  
Owner/Op start date: Not reported  
Owner/Op end date: Not reported

Handler Activities Summary:

U.S. importer of hazardous waste: No  
Mixed waste (haz. and radioactive): No  
Recycler of hazardous waste: No  
Transporter of hazardous waste: No  
Treater, storer or disposer of HW: No  
Underground injection activity: No  
On-site burner exemption: No  
Furnace exemption: No  
Used oil fuel burner: No  
Used oil processor: No  
User oil refiner: No  
Used oil fuel marketer to burner: No  
Used oil Specification marketer: No  
Used oil transfer facility: No  
Used oil transporter: No

Violation Status: No violations found

FINDS:

Registry ID: 110002686656

Environmental Interest/Information System

RCRAInfo is a national information system that supports the Resource Conservation and Recovery Act (RCRA) program through the tracking of events and activities related to facilities that generate, transport, and treat, store, or dispose of hazardous waste. RCRAInfo allows RCRA program staff to track the notification, permit, compliance, and corrective action activities required under RCRA.

ECHO:

Envid: 1000119972  
Registry ID: 110002686656

Map ID  
 Direction  
 Distance  
 Elevation

MAP FINDINGS

Site

Database(s)

EDR ID Number  
 EPA ID Number

**PPG INDUSTRIES, INC LOC #0153 (Continued)**

**1000119972**

DFR URL: [http://echo.epa.gov/detailed\\_facility\\_report?fid=110002686656](http://echo.epa.gov/detailed_facility_report?fid=110002686656)

**M65**  
**SSE**  
**1/8-1/4**  
**0.200 mi.**  
**1058 ft.**

**PITTSBURGH PAINTS LOC. #153**  
**376 RACE ST**  
**SAN JOSE, CA 95126**

**HIST UST**    **U001602914**  
 N/A

**Site 5 of 5 in cluster M**

**Relative:**  
**Higher**

HIST UST:  
 File Number: Not reported  
 URL: Not reported  
 Region: STATE  
 Facility ID: 00000067513  
 Facility Type: Other  
 Other Type: RETAIL PAINT STORE  
 Contact Name: CARL BRETON  
 Telephone: 4129635827  
 Owner Name: PPG INDUSTRIES, INC.  
 Owner Address: ONE PPG PLACE  
 Owner City,St,Zip: PITTSBURGH, PA 15272  
 Total Tanks: 0001

**Actual:**  
**115 ft.**

Tank Num: 001  
 Container Num: 1  
 Year Installed: Not reported  
 Tank Capacity: 00000500  
 Tank Used for: PRODUCT  
 Type of Fuel: Not reported  
 Container Construction Thickness: X  
 Leak Detection: None

**O66**  
**ESE**  
**1/8-1/4**  
**0.208 mi.**  
**1096 ft.**

**LARRY'S FOREIGN & DOMESTIC CAR SVC**  
**332 LINCOLN AV**  
**SAN JOSE, CA 95126**

**CUPA Listings**    **S100866367**  
 N/A

**Site 5 of 5 in cluster O**

**Relative:**  
**Lower**

CUPA SANTA CLARA:  
 Region: SANTA CLARA  
 PE#: 2205  
 Program Description: GENERATES 100 KG YR TO <5 TONS/YR  
 Latitude: 37.322955  
 Longitude: -121.908472

**Actual:**  
**110 ft.**

Region: SANTA CLARA  
 PE#: BP01  
 Program Description: HMBP FACILITY, 1-3 CHEMICALS  
 Latitude: 37.322955  
 Longitude: -121.908472

Map ID  
 Direction  
 Distance  
 Elevation

MAP FINDINGS

Site

Database(s)

EDR ID Number  
 EPA ID Number

**N67**  
**SE**  
**1/8-1/4**  
**0.212 mi.**  
**1117 ft.**

**J AND D AUTO BODY**  
**347 LINCOLN AVE**  
**SAN JOSE, CA 95126**  
  
**Site 4 of 5 in cluster N**

**RCRA-SQG** **1000309021**  
**FINDS** **CAD981434426**  
**ECHO**

**Relative:**  
**Lower**

RCRA-SQG:

Date form received by agency: 09/01/1996  
 Facility name: J AND D AUTO BODY  
 Facility address: 347 LINCOLN AVE  
 SAN JOSE, CA 95126  
 EPA ID: CAD981434426  
 Mailing address: LINCOLN AVE  
 SAN JOSE, CA 95126

**Actual:**  
**112 ft.**

Contact: Not reported  
 Contact address: Not reported  
 Not reported  
 Contact country: US  
 Contact telephone: Not reported  
 Contact email: Not reported  
 EPA Region: 09  
 Classification: Small Small Quantity Generator  
 Description: Handler: generates more than 100 and less than 1000 kg of hazardous waste during any calendar month and accumulates less than 6000 kg of hazardous waste at any time; or generates 100 kg or less of hazardous waste during any calendar month, and accumulates more than 1000 kg of hazardous waste at any time

Owner/Operator Summary:

Owner/operator name: JAMES FLOMP  
 Owner/operator address: NOT REQUIRED  
 NOT REQUIRED, ME 99999  
 Owner/operator country: Not reported  
 Owner/operator telephone: (415) 555-1212  
 Legal status: Private  
 Owner/Operator Type: Owner  
 Owner/Op start date: Not reported  
 Owner/Op end date: Not reported

Owner/operator name: NOT REQUIRED  
 Owner/operator address: NOT REQUIRED  
 NOT REQUIRED, ME 99999  
 Owner/operator country: Not reported  
 Owner/operator telephone: (415) 555-1212  
 Legal status: Private  
 Owner/Operator Type: Operator  
 Owner/Op start date: Not reported  
 Owner/Op end date: Not reported

Handler Activities Summary:

U.S. importer of hazardous waste: No  
 Mixed waste (haz. and radioactive): No  
 Recycler of hazardous waste: No  
 Transporter of hazardous waste: No  
 Treater, storer or disposer of HW: No  
 Underground injection activity: No  
 On-site burner exemption: No  
 Furnace exemption: No

Map ID  
 Direction  
 Distance  
 Elevation

MAP FINDINGS

Site

Database(s)

EDR ID Number  
 EPA ID Number

**J AND D AUTO BODY (Continued)**

**1000309021**

Used oil fuel burner: No  
 Used oil processor: No  
 User oil refiner: No  
 Used oil fuel marketer to burner: No  
 Used oil Specification marketer: No  
 Used oil transfer facility: No  
 Used oil transporter: No

Violation Status: No violations found

**FINDS:**

Registry ID: 110002703815

**Environmental Interest/Information System**

RCRAInfo is a national information system that supports the Resource Conservation and Recovery Act (RCRA) program through the tracking of events and activities related to facilities that generate, transport, and treat, store, or dispose of hazardous waste. RCRAInfo allows RCRA program staff to track the notification, permit, compliance, and corrective action activities required under RCRA.

**ECHO:**

Envid: 1000309021  
 Registry ID: 110002703815  
 DFR URL: [http://echo.epa.gov/detailed\\_facility\\_report?fid=110002703815](http://echo.epa.gov/detailed_facility_report?fid=110002703815)

**N68**  
**SE**  
 1/8-1/4  
 0.212 mi.  
 1117 ft.

**AB AUTO REPAIR LLC**  
**347 LINCOLN AV B**  
**SAN JOSE, CA 95126**  
**Site 5 of 5 in cluster N**

**CUPA Listings S115780688**  
**SAN JOSE HAZMAT N/A**

**Relative:**  
**Lower**

**CUPA SANTA CLARA:**  
 Region: SANTA CLARA  
 PE#: BP01  
 Program Description: HMBP FACILITY, 1-3 CHEMICALS  
 Latitude: 37.322485  
 Longitude: -121.908781

**Actual:**  
**112 ft.**

Region: SANTA CLARA  
 PE#: 2205  
 Program Description: GENERATES 100 KG YR TO <5 TONS/YR  
 Latitude: 37.322485  
 Longitude: -121.908781

**SAN JOSE HAZMAT:**

Region: SAN JOSE  
 File Num: 600445  
 Class: Auto Repair

Date of Data: AS OF 02/07/2014  
 Region: SAN JOSE  
 File Num: 600458  
 Class: Auto Repair



MAP FINDINGS

Map ID  
Direction  
Distance  
Elevation

Site

Database(s)

EDR ID Number  
EPA ID Number

**R69**      **PIAZZA, JOSEPH & CHARLOTT**  
**WSW**      **1464 SAN CARLOS**  
**1/8-1/4**    **SAN JOSE, CA 95126**  
**0.216 mi.**  
**1141 ft.**    **Site 1 of 2 in cluster R**

**HIST CORTESE**    **S105026284**  
**N/A**

**Relative:**      HIST CORTESE:  
**Higher**          Region:                      CORTESE  
                         Facility County Code:      18  
**Actual:**          Reg By:                      WBC&D  
**118 ft.**            Reg Id:                      6A189010N95

**S70**      **OUT OF BUSINESS**  
**SE**      **349 LINCOLN AV SUITE REAR**  
**1/8-1/4**    **SAN JOSE, CA 95126**  
**0.220 mi.**  
**1164 ft.**    **Site 1 of 6 in cluster S**

**CUPA Listings**    **S102415965**  
**SAN JOSE HAZMAT**    **N/A**

**Relative:**      CUPA SANTA CLARA:  
**Lower**          Region:                      SANTA CLARA  
                         PE#:                          2201  
**Actual:**          Program Description:      GENERATES WASTE OIL ONLY  
**112 ft.**            Latitude:                      37.322436  
                         Longitude:                    -121.908777

SAN JOSE HAZMAT:  
Date of Data:    AS OF 02/07/2014  
Region:          SAN JOSE  
File Num:        404242  
Class:            Auto Wrecking/Misc Simple Facility

**S71**      **MICHAEL AND COMPANY**  
**SE**      **351 LINCOLN AVE**  
**1/8-1/4**    **SAN JOSE, CA 95126**  
**0.223 mi.**  
**1177 ft.**    **Site 2 of 6 in cluster S**

**RCRA-SQG**    **1000818540**  
**FINDS**        **CAD983644212**  
**ECHO**  
**EMI**  
**HAZNET**  
**SAN JOSE HAZMAT**

**Relative:**      RCRA-SQG:  
**Higher**          Date form received by agency: 07/30/1992  
**Actual:**          Facility name:              MICHAEL AND COMPANY  
**113 ft.**            Facility address:            351 LINCOLN AVE  
                                                            SAN JOSE, CA 95126  
                         EPA ID:                      CAD983644212  
                         Mailing address:          LINCOLN AVE  
                                                            SAN JOSE, CA 95126  
                         Contact:                      GREG BLYTHE  
                         Contact address:          351 LINCOLN AVE  
                                                            SAN JOSE, CA 95126  
                         Contact country:          US  
                         Contact telephone:        (408) 286-2988  
                         Contact email:              Not reported  
                         EPA Region:                09  
                         Classification:              Small Small Quantity Generator  
                         Description:                Handler: generates more than 100 and less than 1000 kg of hazardous waste during any calendar month and accumulates less than 6000 kg of hazardous waste at any time; or generates 100 kg or less of hazardous waste during any calendar month, and accumulates more than 1000 kg of

Map ID  
Direction  
Distance  
Elevation

MAP FINDINGS

Site

Database(s)

EDR ID Number  
EPA ID Number

**MICHAEL AND COMPANY (Continued)**

**1000818540**

hazardous waste at any time

Owner/Operator Summary:

Owner/operator name: MICHAEL LAMANTIA  
Owner/operator address: 351 LINCOLN AVE  
SAN JOSE, CA 95126  
Owner/operator country: Not reported  
Owner/operator telephone: (408) 286-2988  
Legal status: Private  
Owner/Operator Type: Owner  
Owner/Op start date: Not reported  
Owner/Op end date: Not reported

Handler Activities Summary:

U.S. importer of hazardous waste: No  
Mixed waste (haz. and radioactive): No  
Recycler of hazardous waste: No  
Transporter of hazardous waste: No  
Treater, storer or disposer of HW: No  
Underground injection activity: No  
On-site burner exemption: No  
Furnace exemption: No  
Used oil fuel burner: No  
Used oil processor: No  
User oil refiner: No  
Used oil fuel marketer to burner: No  
Used oil Specification marketer: No  
Used oil transfer facility: No  
Used oil transporter: No

Violation Status: No violations found

FINDS:

Registry ID: 110002881784

Environmental Interest/Information System

California Hazardous Waste Tracking System - Datamart (HWTS-DATAMART) provides California with information on hazardous waste shipments for generators, transporters, and treatment, storage, and disposal facilities.

RCRAInfo is a national information system that supports the Resource Conservation and Recovery Act (RCRA) program through the tracking of events and activities related to facilities that generate, transport, and treat, store, or dispose of hazardous waste. RCRAInfo allows RCRA program staff to track the notification, permit, compliance, and corrective action activities required under RCRA.

HAZARDOUS AIR POLLUTANT MAJOR

ECHO:

Envid: 1000818540  
Registry ID: 110002881784  
DFR URL: [http://echo.epa.gov/detailed\\_facility\\_report?fid=110002881784](http://echo.epa.gov/detailed_facility_report?fid=110002881784)

Map ID  
Direction  
Distance  
Elevation

MAP FINDINGS

Site

Database(s)

EDR ID Number  
EPA ID Number

**MICHAEL AND COMPANY (Continued)**

**1000818540**

EMI:

Year: 1995  
County Code: 43  
Air Basin: SF  
Facility ID: 7193  
Air District Name: BA  
SIC Code: 7532  
Air District Name: BAY AREA AQMD  
Community Health Air Pollution Info System: Not reported  
Consolidated Emission Reporting Rule: Not reported  
Total Organic Hydrocarbon Gases Tons/Yr: 1  
Reactive Organic Gases Tons/Yr: 1  
Carbon Monoxide Emissions Tons/Yr: 0  
NOX - Oxides of Nitrogen Tons/Yr: 0  
SOX - Oxides of Sulphur Tons/Yr: 0  
Particulate Matter Tons/Yr: 0  
Part. Matter 10 Micrometers and Smlr Tons/Yr:0

Year: 1996  
County Code: 43  
Air Basin: SF  
Facility ID: 7193  
Air District Name: BA  
SIC Code: 7532  
Air District Name: BAY AREA AQMD  
Community Health Air Pollution Info System: Not reported  
Consolidated Emission Reporting Rule: Not reported  
Total Organic Hydrocarbon Gases Tons/Yr: 0  
Reactive Organic Gases Tons/Yr: 0  
Carbon Monoxide Emissions Tons/Yr: 0  
NOX - Oxides of Nitrogen Tons/Yr: 0  
SOX - Oxides of Sulphur Tons/Yr: 0  
Particulate Matter Tons/Yr: 0  
Part. Matter 10 Micrometers and Smlr Tons/Yr:0

Year: 1997  
County Code: 43  
Air Basin: SF  
Facility ID: 7193  
Air District Name: BA  
SIC Code: 7532  
Air District Name: BAY AREA AQMD  
Community Health Air Pollution Info System: Not reported  
Consolidated Emission Reporting Rule: Not reported  
Total Organic Hydrocarbon Gases Tons/Yr: 0  
Reactive Organic Gases Tons/Yr: 0  
Carbon Monoxide Emissions Tons/Yr: 0  
NOX - Oxides of Nitrogen Tons/Yr: 0  
SOX - Oxides of Sulphur Tons/Yr: 0  
Particulate Matter Tons/Yr: 0  
Part. Matter 10 Micrometers and Smlr Tons/Yr:0

Year: 1998  
County Code: 43  
Air Basin: SF  
Facility ID: 7193  
Air District Name: BA

Map ID  
Direction  
Distance  
Elevation

MAP FINDINGS

Site

Database(s)

EDR ID Number  
EPA ID Number

**MICHAEL AND COMPANY (Continued)**

**1000818540**

SIC Code: 7532  
Air District Name: BAY AREA AQMD  
Community Health Air Pollution Info System: Not reported  
Consolidated Emission Reporting Rule: Not reported  
Total Organic Hydrocarbon Gases Tons/Yr: 1  
Reactive Organic Gases Tons/Yr: 1  
Carbon Monoxide Emissions Tons/Yr: 0  
NOX - Oxides of Nitrogen Tons/Yr: 0  
SOX - Oxides of Sulphur Tons/Yr: 0  
Particulate Matter Tons/Yr: 0  
Part. Matter 10 Micrometers and Smlr Tons/Yr:0

Year: 1999  
County Code: 43  
Air Basin: SF  
Facility ID: 7193  
Air District Name: BA  
SIC Code: 7532  
Air District Name: BAY AREA AQMD  
Community Health Air Pollution Info System: Not reported  
Consolidated Emission Reporting Rule: Not reported  
Total Organic Hydrocarbon Gases Tons/Yr: 1  
Reactive Organic Gases Tons/Yr: 1  
Carbon Monoxide Emissions Tons/Yr: 0  
NOX - Oxides of Nitrogen Tons/Yr: 0  
SOX - Oxides of Sulphur Tons/Yr: 0  
Particulate Matter Tons/Yr: 0  
Part. Matter 10 Micrometers and Smlr Tons/Yr:0

Year: 2000  
County Code: 43  
Air Basin: SF  
Facility ID: 7193  
Air District Name: BA  
SIC Code: 7532  
Air District Name: BAY AREA AQMD  
Community Health Air Pollution Info System: Not reported  
Consolidated Emission Reporting Rule: Not reported  
Total Organic Hydrocarbon Gases Tons/Yr: 1  
Reactive Organic Gases Tons/Yr: 1  
Carbon Monoxide Emissions Tons/Yr: 0  
NOX - Oxides of Nitrogen Tons/Yr: 0  
SOX - Oxides of Sulphur Tons/Yr: 0  
Particulate Matter Tons/Yr: 0  
Part. Matter 10 Micrometers and Smlr Tons/Yr:0

Year: 2001  
County Code: 43  
Air Basin: SF  
Facility ID: 7193  
Air District Name: BA  
SIC Code: 7532  
Air District Name: BAY AREA AQMD  
Community Health Air Pollution Info System: Not reported  
Consolidated Emission Reporting Rule: Not reported  
Total Organic Hydrocarbon Gases Tons/Yr: 1  
Reactive Organic Gases Tons/Yr: 1

Map ID  
Direction  
Distance  
Elevation

MAP FINDINGS

Site

Database(s)

EDR ID Number  
EPA ID Number

**MICHAEL AND COMPANY (Continued)**

**1000818540**

Carbon Monoxide Emissions Tons/Yr: 0  
NOX - Oxides of Nitrogen Tons/Yr: 0  
SOX - Oxides of Sulphur Tons/Yr: 0  
Particulate Matter Tons/Yr: 0  
Part. Matter 10 Micrometers and Smlr Tons/Yr:0

Year: 2002  
County Code: 43  
Air Basin: SF  
Facility ID: 7193  
Air District Name: BA  
SIC Code: 7532  
Air District Name: BAY AREA AQMD  
Community Health Air Pollution Info System: Not reported  
Consolidated Emission Reporting Rule: Not reported  
Total Organic Hydrocarbon Gases Tons/Yr: 1  
Reactive Organic Gases Tons/Yr: 1  
Carbon Monoxide Emissions Tons/Yr: 0  
NOX - Oxides of Nitrogen Tons/Yr: 0  
SOX - Oxides of Sulphur Tons/Yr: 0  
Particulate Matter Tons/Yr: 0  
Part. Matter 10 Micrometers and Smlr Tons/Yr:0

Year: 2003  
County Code: 43  
Air Basin: SF  
Facility ID: 7193  
Air District Name: BA  
SIC Code: 7532  
Air District Name: BAY AREA AQMD  
Community Health Air Pollution Info System: Not reported  
Consolidated Emission Reporting Rule: Not reported  
Total Organic Hydrocarbon Gases Tons/Yr: 1  
Reactive Organic Gases Tons/Yr: 1  
Carbon Monoxide Emissions Tons/Yr: 0  
NOX - Oxides of Nitrogen Tons/Yr: 0  
SOX - Oxides of Sulphur Tons/Yr: 0  
Particulate Matter Tons/Yr: 0  
Part. Matter 10 Micrometers and Smlr Tons/Yr:0

Year: 2004  
County Code: 43  
Air Basin: SF  
Facility ID: 7193  
Air District Name: BA  
SIC Code: 7532  
Air District Name: BAY AREA AQMD  
Community Health Air Pollution Info System: Not reported  
Consolidated Emission Reporting Rule: Not reported  
Total Organic Hydrocarbon Gases Tons/Yr: 0.597  
Reactive Organic Gases Tons/Yr: 0.5339808  
Carbon Monoxide Emissions Tons/Yr: 0  
NOX - Oxides of Nitrogen Tons/Yr: 0  
SOX - Oxides of Sulphur Tons/Yr: 0  
Particulate Matter Tons/Yr: 0  
Part. Matter 10 Micrometers and Smlr Tons/Yr:0

Map ID  
Direction  
Distance  
Elevation

MAP FINDINGS

Site

Database(s)

EDR ID Number  
EPA ID Number

**MICHAEL AND COMPANY (Continued)**

**1000818540**

Year: 2005  
County Code: 43  
Air Basin: SF  
Facility ID: 7193  
Air District Name: BA  
SIC Code: 7532  
Air District Name: BAY AREA AQMD  
Community Health Air Pollution Info System: Not reported  
Consolidated Emission Reporting Rule: Not reported  
Total Organic Hydrocarbon Gases Tons/Yr: .597  
Reactive Organic Gases Tons/Yr: .5339808  
Carbon Monoxide Emissions Tons/Yr: 0  
NOX - Oxides of Nitrogen Tons/Yr: 0  
SOX - Oxides of Sulphur Tons/Yr: 0  
Particulate Matter Tons/Yr: 0  
Part. Matter 10 Micrometers and Smlr Tons/Yr:0

Year: 2006  
County Code: 43  
Air Basin: SF  
Facility ID: 7193  
Air District Name: BA  
SIC Code: 7532  
Air District Name: BAY AREA AQMD  
Community Health Air Pollution Info System: Not reported  
Consolidated Emission Reporting Rule: Not reported  
Total Organic Hydrocarbon Gases Tons/Yr: .597  
Reactive Organic Gases Tons/Yr: .5339808  
Carbon Monoxide Emissions Tons/Yr: 0  
NOX - Oxides of Nitrogen Tons/Yr: 0  
SOX - Oxides of Sulphur Tons/Yr: 0  
Particulate Matter Tons/Yr: 0  
Part. Matter 10 Micrometers and Smlr Tons/Yr:0

Year: 2007  
County Code: 43  
Air Basin: SF  
Facility ID: 7193  
Air District Name: BA  
SIC Code: 7532  
Air District Name: BAY AREA AQMD  
Community Health Air Pollution Info System: Not reported  
Consolidated Emission Reporting Rule: Not reported  
Total Organic Hydrocarbon Gases Tons/Yr: .597  
Reactive Organic Gases Tons/Yr: .5339808  
Carbon Monoxide Emissions Tons/Yr: 0  
NOX - Oxides of Nitrogen Tons/Yr: 0  
SOX - Oxides of Sulphur Tons/Yr: 0  
Particulate Matter Tons/Yr: 0  
Part. Matter 10 Micrometers and Smlr Tons/Yr:0

Year: 2008  
County Code: 43  
Air Basin: SF  
Facility ID: 7193  
Air District Name: BA  
SIC Code: 7532

Map ID  
Direction  
Distance  
Elevation

MAP FINDINGS

Site

Database(s)

EDR ID Number  
EPA ID Number

**MICHAEL AND COMPANY (Continued)**

**1000818540**

Air District Name: BAY AREA AQMD  
Community Health Air Pollution Info System: Not reported  
Consolidated Emission Reporting Rule: Not reported  
Total Organic Hydrocarbon Gases Tons/Yr: .317  
Reactive Organic Gases Tons/Yr: .2552428  
Carbon Monoxide Emissions Tons/Yr: 0  
NOX - Oxides of Nitrogen Tons/Yr: 0  
SOX - Oxides of Sulphur Tons/Yr: 0  
Particulate Matter Tons/Yr: 0  
Part. Matter 10 Micrometers and Smlr Tons/Yr:0

Year: 2009  
County Code: 43  
Air Basin: SF  
Facility ID: 7193  
Air District Name: BA  
SIC Code: 7532  
Air District Name: BAY AREA AQMD  
Community Health Air Pollution Info System: Not reported  
Consolidated Emission Reporting Rule: Not reported  
Total Organic Hydrocarbon Gases Tons/Yr: 0.317  
Reactive Organic Gases Tons/Yr: 0.25524279999999999  
Carbon Monoxide Emissions Tons/Yr: 0  
NOX - Oxides of Nitrogen Tons/Yr: 0  
SOX - Oxides of Sulphur Tons/Yr: 0  
Particulate Matter Tons/Yr: 0  
Part. Matter 10 Micrometers and Smlr Tons/Yr:0

Year: 2010  
County Code: 43  
Air Basin: SF  
Facility ID: 7193  
Air District Name: BA  
SIC Code: 7532  
Air District Name: BAY AREA AQMD  
Community Health Air Pollution Info System: Not reported  
Consolidated Emission Reporting Rule: Not reported  
Total Organic Hydrocarbon Gases Tons/Yr: 0.317  
Reactive Organic Gases Tons/Yr: 0.25524279999999999  
Carbon Monoxide Emissions Tons/Yr: 0  
NOX - Oxides of Nitrogen Tons/Yr: 0  
SOX - Oxides of Sulphur Tons/Yr: 0  
Particulate Matter Tons/Yr: 0  
Part. Matter 10 Micrometers and Smlr Tons/Yr:0

Year: 2011  
County Code: 43  
Air Basin: SF  
Facility ID: 7193  
Air District Name: BA  
SIC Code: 7532  
Air District Name: BAY AREA AQMD  
Community Health Air Pollution Info System: Not reported  
Consolidated Emission Reporting Rule: Not reported  
Total Organic Hydrocarbon Gases Tons/Yr: 0.317  
Reactive Organic Gases Tons/Yr: 0.2552428  
Carbon Monoxide Emissions Tons/Yr: 0

Map ID  
Direction  
Distance  
Elevation

MAP FINDINGS

Site

Database(s)

EDR ID Number  
EPA ID Number

**MICHAEL AND COMPANY (Continued)**

**1000818540**

NOX - Oxides of Nitrogen Tons/Yr: 0  
SOX - Oxides of Sulphur Tons/Yr: 0  
Particulate Matter Tons/Yr: 0  
Part. Matter 10 Micrometers and Smlr Tons/Yr:0

Year: 2012  
County Code: 43  
Air Basin: SF  
Facility ID: 7193  
Air District Name: BA  
SIC Code: 7532  
Air District Name: BAY AREA AQMD  
Community Health Air Pollution Info System: Not reported  
Consolidated Emission Reporting Rule: Not reported  
Total Organic Hydrocarbon Gases Tons/Yr: 0.047  
Reactive Organic Gases Tons/Yr: 0.0372726  
Carbon Monoxide Emissions Tons/Yr: 0  
NOX - Oxides of Nitrogen Tons/Yr: 0  
SOX - Oxides of Sulphur Tons/Yr: 0  
Particulate Matter Tons/Yr: 0  
Part. Matter 10 Micrometers and Smlr Tons/Yr:0

Year: 2013  
County Code: 43  
Air Basin: SF  
Facility ID: 7193  
Air District Name: BA  
SIC Code: 7532  
Air District Name: BAY AREA AQMD  
Community Health Air Pollution Info System: Not reported  
Consolidated Emission Reporting Rule: Not reported  
Total Organic Hydrocarbon Gases Tons/Yr: 0.047  
Reactive Organic Gases Tons/Yr: 0.0372726  
Carbon Monoxide Emissions Tons/Yr: 0  
NOX - Oxides of Nitrogen Tons/Yr: 0  
SOX - Oxides of Sulphur Tons/Yr: 0  
Particulate Matter Tons/Yr: 0  
Part. Matter 10 Micrometers and Smlr Tons/Yr:0

Year: 2014  
County Code: 43  
Air Basin: SF  
Facility ID: 7193  
Air District Name: BA  
SIC Code: 7532  
Air District Name: BAY AREA AQMD  
Community Health Air Pollution Info System: Not reported  
Consolidated Emission Reporting Rule: Not reported  
Total Organic Hydrocarbon Gases Tons/Yr: 0.047602151  
Reactive Organic Gases Tons/Yr: 0  
Carbon Monoxide Emissions Tons/Yr: 0  
NOX - Oxides of Nitrogen Tons/Yr: 0  
SOX - Oxides of Sulphur Tons/Yr: 0  
Particulate Matter Tons/Yr: 0  
Part. Matter 10 Micrometers and Smlr Tons/Yr:0



Map ID  
Direction  
Distance  
Elevation

MAP FINDINGS

Site

Database(s)

EDR ID Number  
EPA ID Number

**MICHAEL AND COMPANY (Continued)**

**1000818540**

HAZNET:

envid: 1000818540  
Year: 2015  
GEPaid: CAL000394729  
Contact: THOMAS ROCHA/ROM  
Telephone: 5108629449  
Mailing Name: Not reported  
Mailing Address: 12524 COTTEN RD SUITE C  
Mailing City,St,Zip: HOUSTON, TX 770660000  
Gen County: Santa Clara  
TSD EPA ID: CAD008252405  
TSD County: Los Angeles  
Waste Category: Aqueous solution with total organic residues 10 percent or more  
Disposal Method: Fuel Blending Prior To Energy Recovery At Another Site  
Tons: 0.10008  
Cat Decode: Aqueous solution with total organic residues 10 percent or more  
Method Decode: Fuel Blending Prior To Energy Recovery At Another Site  
Facility County: Santa Clara

envid: 1000818540  
Year: 2015  
GEPaid: CAL000394729  
Contact: THOMAS ROCHA/ROM  
Telephone: 5108629449  
Mailing Name: Not reported  
Mailing Address: 12524 COTTEN RD SUITE C  
Mailing City,St,Zip: HOUSTON, TX 770660000  
Gen County: Santa Clara  
TSD EPA ID: CAD008252405  
TSD County: Los Angeles  
Waste Category: Unspecified solvent mixture  
Disposal Method: Fuel Blending Prior To Energy Recovery At Another Site  
Tons: 0.1008  
Cat Decode: Unspecified solvent mixture  
Method Decode: Fuel Blending Prior To Energy Recovery At Another Site  
Facility County: Santa Clara

envid: 1000818540  
Year: 2007  
GEPaid: CAD983644212  
Contact: FELISHA LINDSEY  
Telephone: 4082862988  
Mailing Name: Not reported  
Mailing Address: 351 LINCOLN AVE  
Mailing City,St,Zip: SAN JOSE, CA 951263413  
Gen County: Not reported  
TSD EPA ID: CA0000084517  
TSD County: Not reported  
Waste Category: Oxygenated solvents (acetone, butanol, ethyl acetate, etc.)  
Disposal Method: Storage, Bulking, And/Or Transfer Off Site--No Treatment/Reovery (H010-H129) Or (H131-H135)  
Tons: 0.03  
Cat Decode: Not reported  
Method Decode: Not reported  
Facility County: Santa Clara

envid: 1000818540

Map ID  
Direction  
Distance  
Elevation

MAP FINDINGS

Site

Database(s)

EDR ID Number  
EPA ID Number

**MICHAEL AND COMPANY (Continued)**

**1000818540**

Year: 2006  
GEPaid: CAD983644212  
Contact: FELISHA LINDSEY  
Telephone: 4082862988  
Mailing Name: Not reported  
Mailing Address: 351 LINCOLN AVE  
Mailing City,St,Zip: SAN JOSE, CA 951263413  
Gen County: Not reported  
TSD EPA ID: CA0000084517  
TSD County: Not reported  
Waste Category: Oxygenated solvents (acetone, butanol, ethyl acetate, etc.)  
Disposal Method: Storage, Bulking, And/Or Transfer Off Site--No Treatment/Reovery (H010-H129) Or (H131-H135)  
Tons: 0.01  
Cat Decode: Not reported  
Method Decode: Not reported  
Facility County: Santa Clara

envid: 1000818540  
Year: 2006  
GEPaid: CAD983644212  
Contact: FELISHA LINDSEY  
Telephone: 4082862988  
Mailing Name: Not reported  
Mailing Address: 351 LINCOLN AVE  
Mailing City,St,Zip: SAN JOSE, CA 951263413  
Gen County: Not reported  
TSD EPA ID: CA0000084517  
TSD County: Not reported  
Waste Category: Oxygenated solvents (acetone, butanol, ethyl acetate, etc.)  
Disposal Method: Transfer Station  
Tons: 0.01  
Cat Decode: Not reported  
Method Decode: Not reported  
Facility County: Santa Clara

[Click this hyperlink](#) while viewing on your computer to access 52 additional CA\_HAZNET: record(s) in the EDR Site Report.

**SAN JOSE HAZMAT:**

Region: SAN JOSE  
File Num: 404218  
Class: Auto Body and Paint

Date of Data: AS OF 02/07/2014  
Region: SAN JOSE  
File Num: 404218  
Class: Auto Body and Paint

MAP FINDINGS

Map ID			EDR ID Number
Direction			EPA ID Number
Distance			
Elevation	Site	Database(s)	

---

<b>S72</b> <b>SE</b> <b>1/8-1/4</b> <b>0.223 mi.</b> <b>1179 ft.</b>	<b>SPARTAN AUTO BODY</b> <b>344 LINCOLN AV</b> <b>SAN JOSE, CA 95126</b>  <b>Site 3 of 6 in cluster S</b>	<b>CUPA Listings</b> <b>SAN JOSE HAZMAT</b>	<b>S111216955</b> <b>N/A</b>
--	---	--	---------------------------------

<b>Relative:</b> <b>Lower</b>  <b>Actual:</b> <b>111 ft.</b>	<table border="0" style="width: 100%;"> <tr> <td colspan="2">CUPA SANTA CLARA:</td> </tr> <tr> <td style="padding-right: 20px;">Region:</td> <td>SANTA CLARA</td> </tr> <tr> <td>PE#:</td> <td>2202</td> </tr> <tr> <td>Program Description:</td> <td>GENERATES &lt; 100 KG/YR</td> </tr> <tr> <td>Latitude:</td> <td>37.322528</td> </tr> <tr> <td>Longitude:</td> <td>-121.908535</td> </tr> </table>	CUPA SANTA CLARA:		Region:	SANTA CLARA	PE#:	2202	Program Description:	GENERATES < 100 KG/YR	Latitude:	37.322528	Longitude:	-121.908535
CUPA SANTA CLARA:													
Region:	SANTA CLARA												
PE#:	2202												
Program Description:	GENERATES < 100 KG/YR												
Latitude:	37.322528												
Longitude:	-121.908535												

SAN JOSE HAZMAT:	
Region:	SAN JOSE
File Num:	404241
Class:	Auto Body and Paint

<b>Q73</b> <b>North</b> <b>1/8-1/4</b> <b>0.232 mi.</b> <b>1226 ft.</b>	<b>AT&amp;T MOBILITY - THE ALAMEDA-RACE ST (USID13201)</b> <b>88 RACE ST</b> <b>SAN JOSE, CA 95126</b>  <b>Site 3 of 4 in cluster Q</b>	<b>CUPA Listings</b>  	<b>S112345378</b> <b>N/A</b>
---	---	------------------------------	---------------------------------

<b>Relative:</b> <b>Lower</b>  <b>Actual:</b> <b>105 ft.</b>	<table border="0" style="width: 100%;"> <tr> <td colspan="2">CUPA SANTA CLARA:</td> </tr> <tr> <td style="padding-right: 20px;">Region:</td> <td>SANTA CLARA</td> </tr> <tr> <td>PE#:</td> <td>BP01</td> </tr> <tr> <td>Program Description:</td> <td>HMBP FACILITY, 1-3 CHEMICALS</td> </tr> <tr> <td>Latitude:</td> <td>Not reported</td> </tr> <tr> <td>Longitude:</td> <td>Not reported</td> </tr> </table>	CUPA SANTA CLARA:		Region:	SANTA CLARA	PE#:	BP01	Program Description:	HMBP FACILITY, 1-3 CHEMICALS	Latitude:	Not reported	Longitude:	Not reported
CUPA SANTA CLARA:													
Region:	SANTA CLARA												
PE#:	BP01												
Program Description:	HMBP FACILITY, 1-3 CHEMICALS												
Latitude:	Not reported												
Longitude:	Not reported												

<b>Q74</b> <b>North</b> <b>1/8-1/4</b> <b>0.232 mi.</b> <b>1226 ft.</b>	<b>AT&amp;T MOBILITY #13201 THE ALAMEDA-RACE</b> <b>88 RACE ST CELL</b> <b>SAN JOSE, CA 95134</b>  <b>Site 4 of 4 in cluster Q</b>	<b>SAN JOSE HAZMAT</b>	<b>S106779471</b> <b>N/A</b>
---	--	------------------------	---------------------------------

<b>Relative:</b> <b>Lower</b>  <b>Actual:</b> <b>105 ft.</b>	<table border="0" style="width: 100%;"> <tr> <td colspan="2">SAN JOSE HAZMAT:</td> </tr> <tr> <td style="padding-right: 20px;">Region:</td> <td>SAN JOSE</td> </tr> <tr> <td>File Num:</td> <td>410294</td> </tr> <tr> <td>Class:</td> <td>Auto Wrecking/Misc Simple Facility</td> </tr> </table>	SAN JOSE HAZMAT:		Region:	SAN JOSE	File Num:	410294	Class:	Auto Wrecking/Misc Simple Facility
SAN JOSE HAZMAT:									
Region:	SAN JOSE								
File Num:	410294								
Class:	Auto Wrecking/Misc Simple Facility								

<b>P75</b> <b>SSW</b> <b>1/8-1/4</b> <b>0.232 mi.</b> <b>1227 ft.</b>	<b>KEVIN W CALVERT DDS INC</b> <b>373 MERIDIAN AV 1</b> <b>SAN JOSE, CA 95126</b>  <b>Site 2 of 3 in cluster P</b>	<b>CUPA Listings</b>	<b>S112346009</b> <b>N/A</b>
---	--	----------------------	---------------------------------

<b>Relative:</b> <b>Higher</b>  <b>Actual:</b> <b>119 ft.</b>	<table border="0" style="width: 100%;"> <tr> <td colspan="2">CUPA SANTA CLARA:</td> </tr> <tr> <td style="padding-right: 20px;">Region:</td> <td>SANTA CLARA</td> </tr> <tr> <td>PE#:</td> <td>2202</td> </tr> <tr> <td>Program Description:</td> <td>GENERATES &lt; 100 KG/YR</td> </tr> <tr> <td>Latitude:</td> <td>37.321435</td> </tr> <tr> <td>Longitude:</td> <td>-121.913892</td> </tr> </table>	CUPA SANTA CLARA:		Region:	SANTA CLARA	PE#:	2202	Program Description:	GENERATES < 100 KG/YR	Latitude:	37.321435	Longitude:	-121.913892
CUPA SANTA CLARA:													
Region:	SANTA CLARA												
PE#:	2202												
Program Description:	GENERATES < 100 KG/YR												
Latitude:	37.321435												
Longitude:	-121.913892												

MAP FINDINGS

Map ID  
Direction  
Distance  
Elevation

Site

Database(s)

EDR ID Number  
EPA ID Number

**S76**  
**SE**  
**1/8-1/4**  
**0.234 mi.**  
**1237 ft.**

**LEVIN PROPERTY**  
**350 LINCOLN AVE**  
**SAN JOSE, CA 95148**

**Site 4 of 6 in cluster S**

**LUST**  
**HIST LUST**  
**HIST CORTESE**

**S102432622**  
**N/A**

**Relative:**  
**Lower**

LUST:

**Actual:**  
**111 ft.**

Region: STATE  
Global Id: T0608500830  
Latitude: 37.3220521034699  
Longitude: -121.908288002014  
Case Type: LUST Cleanup Site  
Status: Completed - Case Closed  
Status Date: 06/19/1991  
Lead Agency: SANTA CLARA COUNTY LOP  
Case Worker: UST  
Local Agency: SANTA CLARA COUNTY LOP  
RB Case Number: Not reported  
LOC Case Number: Not reported  
File Location: All Files are on GeoTracker or in the Local Agency Database  
Potential Media Affect: Soil  
Potential Contaminants of Concern: Gasoline  
Site History: Not reported

[Click here to access the California GeoTracker records for this facility:](#)

Contact:

Global Id: T0608500830  
Contact Type: Regional Board Caseworker  
Contact Name: Regional Water Board  
Organization Name: SAN FRANCISCO BAY RWQCB (REGION 2)  
Address: 1515 CLAY ST SUITE 1400  
City: OAKLAND  
Email: Not reported  
Phone Number: Not reported

Global Id: T0608500830  
Contact Type: Local Agency Caseworker  
Contact Name: UST CASE WORKER  
Organization Name: SANTA CLARA COUNTY LOP  
Address: 1555 Berger Drive, Suite 300  
City: SAN JOSE  
Email: Not reported  
Phone Number: 4089183400

Status History:

Global Id: T0608500830  
Status: Completed - Case Closed  
Status Date: 06/19/1991

Global Id: T0608500830  
Status: Open - Case Begin Date  
Status Date: 09/05/1990

Global Id: T0608500830  
Status: Open - Site Assessment  
Status Date: 09/05/1990

Map ID  
Direction  
Distance  
Elevation

MAP FINDINGS

Site

Database(s)

EDR ID Number  
EPA ID Number

**LEVIN PROPERTY (Continued)**

**S102432622**

Regulatory Activities:

Global Id: T0608500830  
Action Type: ENFORCEMENT  
Date: 06/19/1991  
Action: Closure/No Further Action Letter

Global Id: T0608500830  
Action Type: ENFORCEMENT  
Date: 03/15/1991  
Action: Notice of Responsibility - #39864

Global Id: T0608500830  
Action Type: Other  
Date: 10/09/1990  
Action: Leak Reported

Global Id: T0608500830  
Action Type: RESPONSE  
Date: 06/19/1991  
Action: Other Report / Document

Global Id: T0608500830  
Action Type: REMEDIATION  
Date: 10/09/1990  
Action: Excavation

LUST REG 2:

Region: 2  
Facility Id: Not reported  
Facility Status: Case Closed  
Case Number: 07S1E18L03f  
How Discovered: Not reported  
Leak Cause: Not reported  
Leak Source: Not reported  
Date Leak Confirmed: Not reported  
Oversight Program: LUST  
Prelim. Site Assessment Workplan Submitted: Not reported  
Preliminary Site Assessment Began: 9/5/1990  
Pollution Characterization Began: Not reported  
Pollution Remediation Plan Submitted: Not reported  
Date Remediation Action Underway: Not reported  
Date Post Remedial Action Monitoring Began: Not reported

LUST SANTA CLARA:

Region: SANTA CLARA  
SCVWD ID: 07S1E18L03F  
Date Closed: 06/19/1991  
EDR Link ID: 07S1E18L03F

HIST LUST SANTA CLARA:

Region: SANTA CLARA  
Region Code: 2  
SCVWD ID: 07S1E18L03  
Oversite Agency: SCVWD

Map ID  
Direction  
Distance  
Elevation

MAP FINDINGS

Site

Database(s)

EDR ID Number  
EPA ID Number

**LEVIN PROPERTY (Continued)**

**S102432622**

Date Listed: 1991-03-12 00:00:00  
Closed Date: 1991-06-19 00:00:00

HIST CORTESE:  
Region: CORTESE  
Facility County Code: 43  
Reg By: LTNKA  
Reg Id: 43-0813

**S77**  
**SE**  
**1/8-1/4**  
**0.234 mi.**  
**1237 ft.**

**QUALTRONIX**  
**350 LINCOLN AVE**  
**SAN JOSE, CA 95126**

**RCRA-SQG 1000292804**  
**FINDS CAD981370356**  
**ECHO**

**Site 5 of 6 in cluster S**

**Relative:**  
**Lower**

RCRA-SQG:

**Actual:**  
**111 ft.**

Date form received by agency: 01/24/1986  
Facility name: QUALTRONIX  
Facility address: 350 LINCOLN AVE  
SAN JOSE, CA 95126  
EPA ID: CAD981370356  
Mailing address: LINCOLN AVE  
SAN JOSE, CA 95126  
Contact: ENVIRONMENTAL MANAGER  
Contact address: 350 LINCOLN AVE  
SAN JOSE, CA 95126  
Contact country: US  
Contact telephone: (408) 286-5646  
Contact email: Not reported  
EPA Region: 09  
Classification: Small Small Quantity Generator  
Description: Handler: generates more than 100 and less than 1000 kg of hazardous waste during any calendar month and accumulates less than 6000 kg of hazardous waste at any time; or generates 100 kg or less of hazardous waste during any calendar month, and accumulates more than 1000 kg of hazardous waste at any time

Owner/Operator Summary:

Owner/operator name: FRANK & TESS CASALE  
Owner/operator address: NOT REQUIRED  
NOT REQUIRED, ME 99999  
Owner/operator country: Not reported  
Owner/operator telephone: (415) 555-1212  
Legal status: Private  
Owner/Operator Type: Owner  
Owner/Op start date: Not reported  
Owner/Op end date: Not reported

Owner/operator name: NOT REQUIRED  
Owner/operator address: NOT REQUIRED  
NOT REQUIRED, ME 99999

Owner/operator country: Not reported  
Owner/operator telephone: (415) 555-1212  
Legal status: Private  
Owner/Operator Type: Operator  
Owner/Op start date: Not reported  
Owner/Op end date: Not reported

Map ID  
Direction  
Distance  
Elevation

MAP FINDINGS

Site

Database(s)

EDR ID Number  
EPA ID Number

**QUALTRONIX (Continued)**

**1000292804**

Handler Activities Summary:

U.S. importer of hazardous waste: No  
Mixed waste (haz. and radioactive): No  
Recycler of hazardous waste: No  
Transporter of hazardous waste: No  
Treater, storer or disposer of HW: No  
Underground injection activity: No  
On-site burner exemption: No  
Furnace exemption: No  
Used oil fuel burner: No  
Used oil processor: No  
User oil refiner: No  
Used oil fuel marketer to burner: No  
Used oil Specification marketer: No  
Used oil transfer facility: No  
Used oil transporter: No

Violation Status: No violations found

FINDS:

Registry ID: 110002683659

Environmental Interest/Information System

RCRAInfo is a national information system that supports the Resource Conservation and Recovery Act (RCRA) program through the tracking of events and activities related to facilities that generate, transport, and treat, store, or dispose of hazardous waste. RCRAInfo allows RCRA program staff to track the notification, permit, compliance, and corrective action activities required under RCRA.

ECHO:

Envid: 1000292804  
Registry ID: 110002683659  
DFR URL: [http://echo.epa.gov/detailed\\_facility\\_report?fid=110002683659](http://echo.epa.gov/detailed_facility_report?fid=110002683659)

**T78**  
**SSE**  
**1/8-1/4**  
**0.244 mi.**  
**1290 ft.**

**EDGES ELECTRICAL GROUP LLC**  
**1135 AUZERAIS AV B**  
**SAN JOSE, CA 95126**  
**Site 1 of 5 in cluster T**

**CUPA Listings S102415254**  
**SAN JOSE HAZMAT N/A**

**Relative:**  
**Higher**

CUPA SANTA CLARA:  
Region: SANTA CLARA  
PE#: 2240  
Program Description: GENERATES < 10 GAL/YR  
Latitude: 37.321075  
Longitude: -121.910046

**Actual:**  
**115 ft.**

Region: SANTA CLARA  
PE#: 2399  
Program Description: UNDERGROUND STORAGE TANK PROGRAM RECORD  
Latitude: 37.321075  
Longitude: -121.910046

Region: SANTA CLARA

Map ID  
Direction  
Distance  
Elevation

MAP FINDINGS

Site

Database(s)

EDR ID Number  
EPA ID Number

**EDGES ELECTRICAL GROUP LLC (Continued)**

**S102415254**

PE#: BP01  
Program Description: HMBP FACILITY, 1-3 CHEMICALS  
Latitude: 37.321075  
Longitude: -121.910046

**SAN JOSE HAZMAT:**

Region: SAN JOSE  
File Num: 401615  
Class: Other Underground Fuel Tanks

**T79**  
**SSE**  
**1/8-1/4**  
**0.244 mi.**  
**1290 ft.**

**ELECTRICAL DISTRIBUTORS CO**  
**1135 AUZERAIS AVE C**  
**SAN JOSE, CA 95126**

**SWEEPS UST** **S106925787**  
**N/A**

**Site 2 of 5 in cluster T**

**Relative:**  
**Higher**

**SWEEPS UST:**

**Actual:**  
**115 ft.**

Status: Active  
Comp Number: 401615  
Number: 9  
Board Of Equalization: Not reported  
Referral Date: 09-30-92  
Action Date: 09-08-92  
Created Date: 02-29-88  
Owner Tank Id: Not reported  
SWRCB Tank Id: 43-060-401615-000003  
Tank Status: A  
Capacity: 6000  
Active Date: Not reported  
Tank Use: M.V. FUEL  
STG: P  
Content: DIESEL  
Number Of Tanks: 2

Status: Active  
Comp Number: 401615  
Number: 9  
Board Of Equalization: Not reported  
Referral Date: 09-30-92  
Action Date: 09-08-92  
Created Date: 02-29-88  
Owner Tank Id: Not reported  
SWRCB Tank Id: 43-060-401615-000004  
Tank Status: A  
Capacity: 6000  
Active Date: Not reported  
Tank Use: M.V. FUEL  
STG: P  
Content: REG UNLEADED  
Number Of Tanks: Not reported

Status: Not reported  
Comp Number: 401615  
Number: Not reported  
Board Of Equalization: Not reported  
Referral Date: Not reported  
Action Date: Not reported



Map ID  
 Direction  
 Distance  
 Elevation

MAP FINDINGS

Site

Database(s)

EDR ID Number  
 EPA ID Number

**ELECTRICAL DISTRIBUTORS CO (Continued)**

**S106925787**

Created Date: Not reported  
 Owner Tank Id: Not reported  
 SWRCB Tank Id: 43-060-401615-000001  
 Tank Status: Not reported  
 Capacity: 10000  
 Active Date: Not reported  
 Tank Use: M.V. FUEL  
 STG: PRODUCT  
 Content: REG UNLEADED  
 Number Of Tanks: 2

Status: Not reported  
 Comp Number: 401615  
 Number: Not reported  
 Board Of Equalization: Not reported  
 Referral Date: Not reported  
 Action Date: Not reported  
 Created Date: Not reported  
 Owner Tank Id: Not reported  
 SWRCB Tank Id: 43-060-401615-000002  
 Tank Status: Not reported  
 Capacity: 10000  
 Active Date: Not reported  
 Tank Use: M.V. FUEL  
 STG: PRODUCT  
 Content: DIESEL  
 Number Of Tanks: Not reported

**T80**  
**SSE**  
**1/8-1/4**  
**0.244 mi.**  
**1290 ft.**

**ELECTRICAL DISTRIBUTORS CO**  
**1135 AUZERAIS AVE**  
**SAN JOSE, CA 95126**  
**Site 3 of 5 in cluster T**

**UST U003782566**  
**N/A**

**Relative:**  
**Higher**

UST:  
 Facility ID: 401615  
 Permitting Agency: SAN JOSE, CITY OF  
 Latitude: 37.32281  
 Longitude: -121.909037

**Actual:**  
**115 ft.**

**T81**  
**SSE**  
**1/8-1/4**  
**0.244 mi.**  
**1290 ft.**

**ELECTRICAL DISTRIBUTORS**  
**1135 AUZERAIS**  
**SAN JOSE, CA 95110**  
**Site 4 of 5 in cluster T**

**LUST S104234144**  
**HIST LUST N/A**  
**HIST CORTESE**

**Relative:**  
**Higher**

LUST:  
 Region: STATE  
 Global Id: T0608502014  
 Latitude: 37.3209645  
 Longitude: -121.9097427  
 Case Type: LUST Cleanup Site  
 Status: Completed - Case Closed  
 Status Date: 09/24/1997  
 Lead Agency: SANTA CLARA COUNTY LOP  
 Case Worker: UST

**Actual:**  
**115 ft.**

Map ID  
Direction  
Distance  
Elevation

MAP FINDINGS

Site

Database(s)

EDR ID Number  
EPA ID Number

**ELECTRICAL DISTRIBUTORS (Continued)**

**S104234144**

Local Agency: SANTA CLARA COUNTY LOP  
RB Case Number: Not reported  
LOC Case Number: Not reported  
File Location: All Files are on GeoTracker or in the Local Agency Database  
Potential Media Affect: Soil  
Potential Contaminants of Concern: Not reported  
Site History: Not reported

[Click here to access the California GeoTracker records for this facility:](#)

**Contact:**

Global Id: T0608502014  
Contact Type: Regional Board Caseworker  
Contact Name: Regional Water Board  
Organization Name: SAN FRANCISCO BAY RWQCB (REGION 2)  
Address: 1515 CLAY ST SUITE 1400  
City: OAKLAND  
Email: Not reported  
Phone Number: Not reported

Global Id: T0608502014  
Contact Type: Local Agency Caseworker  
Contact Name: UST CASE WORKER  
Organization Name: SANTA CLARA COUNTY LOP  
Address: 1555 Berger Drive, Suite 300  
City: SAN JOSE  
Email: Not reported  
Phone Number: 4089183400

**Status History:**

Global Id: T0608502014  
Status: Completed - Case Closed  
Status Date: 09/24/1997

Global Id: T0608502014  
Status: Open - Case Begin Date  
Status Date: 01/01/1993

**Regulatory Activities:**

Global Id: T0608502014  
Action Type: RESPONSE  
Date: 09/24/1997  
Action: Other Report / Document

Global Id: T0608502014  
Action Type: ENFORCEMENT  
Date: 09/24/1997  
Action: Closure/No Further Action Letter

Global Id: T0608502014  
Action Type: Other  
Date: 01/01/1993  
Action: Leak Reported

LUST REG 2:

Map ID  
Direction  
Distance  
Elevation

MAP FINDINGS

Site

Database(s)

EDR ID Number  
EPA ID Number

**ELECTRICAL DISTRIBUTORS (Continued)**

**S104234144**

Region: 2  
Facility Id: Not reported  
Facility Status: Case Closed  
Case Number: 07S1E18M02f  
How Discovered: Not reported  
Leak Cause: Not reported  
Leak Source: Not reported  
Date Leak Confirmed: Not reported  
Oversight Program: LUST  
Prelim. Site Assessment Workplan Submitted: Not reported  
Preliminary Site Assessment Began: Not reported  
Pollution Characterization Began: Not reported  
Pollution Remediation Plan Submitted: Not reported  
Date Remediation Action Underway: Not reported  
Date Post Remedial Action Monitoring Began: Not reported

LUST SANTA CLARA:

Region: SANTA CLARA  
SCVWD ID: 07S1E18M02F  
Date Closed: 09/24/1997  
EDR Link ID: 07S1E18M02F

HIST LUST SANTA CLARA:

Region: SANTA CLARA  
Region Code: 2  
SCVWD ID: 07S1E18M02  
Oversite Agency: SCVWD  
Date Listed: 1994-12-02 00:00:00  
Closed Date: 1997-09-24 00:00:00

HIST CORTESE:

Region: CORTESE  
Facility County Code: 43  
Reg By: LTNKA  
Reg Id: 43-2192

**R82**  
**WSW**  
**1/8-1/4**  
**0.248 mi.**  
**1308 ft.**

**CHAU'S AUTOMOTIVE**  
**1470 W SAN CARLOS ST**  
**SAN JOSE, CA 95126**  
**Site 2 of 2 in cluster R**

**CUPA Listings S112345550**  
**N/A**

**Relative:**  
**Higher**

CUPA SANTA CLARA:  
Region: SANTA CLARA  
PE#: 2202  
Program Description: GENERATES < 100 KG/YR  
Latitude: 37.323339  
Longitude: -121.916627

**Actual:**  
**119 ft.**

MAP FINDINGS

Map ID			EDR ID Number
Direction			EPA ID Number
Distance			
Elevation	Site	Database(s)	

<b>P83</b> <b>SSW</b> <b>1/8-1/4</b> <b>0.248 mi.</b> <b>1312 ft.</b>	<b>MURPHY, HARRY L INC</b> <b>1418 DOUGLAS ST</b> <b>SAN JOSE, CA</b>  <b>Site 3 of 3 in cluster P</b>	<b>SWEEPS UST</b>	<b>S106929740</b> <b>N/A</b>
---	--	-------------------	---------------------------------

<b>Relative:</b> <b>Higher</b>	<b>SWEEPS UST:</b> Status: Not reported Comp Number: 404457 <b>Actual:</b> <b>120 ft.</b>
	Number: Not reported Board Of Equalization: Not reported Referral Date: Not reported Action Date: Not reported Created Date: Not reported Owner Tank Id: Not reported SWRCB Tank Id: 43-060-404457-000001 Tank Status: Not reported Capacity: 2000 Active Date: Not reported Tank Use: M.V. FUEL STG: PRODUCT Content: REG UNLEADED Number Of Tanks: 1

<b>S84</b> <b>SE</b> <b>1/8-1/4</b> <b>0.249 mi.</b> <b>1317 ft.</b>	<b>FINNISH AUTO BODY</b> <b>375 LINCOLN AVE</b> <b>SAN JOSE, CA 95126</b>  <b>Site 6 of 6 in cluster S</b>	<b>RCRA-SQG</b> <b>FINDS</b> <b>ECHO</b>	<b>1000316266</b> <b>CAD981998834</b>
--	--	--	--

<b>Relative:</b> <b>Higher</b>	<b>RCRA-SQG:</b> Date form received by agency: 06/09/1987 Facility name: FINNISH AUTO BODY Facility address: 375 LINCOLN AVE SAN JOSE, CA 95126 EPA ID: CAD981998834 Mailing address: LINCOLN AVE SAN JOSE, CA 95126 Contact: ENVIRONMENTAL MANAGER Contact address: 375 LINCOLN AVE SAN JOSE, CA 95126 Contact country: US Contact telephone: (408) 293-2233 Contact email: Not reported EPA Region: 09 Classification: Small Small Quantity Generator Description: Handler: generates more than 100 and less than 1000 kg of hazardous waste during any calendar month and accumulates less than 6000 kg of hazardous waste at any time; or generates 100 kg or less of hazardous waste during any calendar month, and accumulates more than 1000 kg of hazardous waste at any time
	<b>Owner/Operator Summary:</b> Owner/operator name: VIHAVAINEN H Owner/operator address: NOT REQUIRED NOT REQUIRED, ME 99999 Owner/operator country: Not reported Owner/operator telephone: (415) 555-1212 Legal status: Private

Map ID  
Direction  
Distance  
Elevation

MAP FINDINGS

Site

Database(s)

EDR ID Number  
EPA ID Number

**FINNISH AUTO BODY (Continued)**

**1000316266**

Owner/Operator Type: Owner  
Owner/Op start date: Not reported  
Owner/Op end date: Not reported  
  
Owner/operator name: NOT REQUIRED  
Owner/operator address: NOT REQUIRED  
NOT REQUIRED, ME 99999  
Owner/operator country: Not reported  
Owner/operator telephone: (415) 555-1212  
Legal status: Private  
Owner/Operator Type: Operator  
Owner/Op start date: Not reported  
Owner/Op end date: Not reported

Handler Activities Summary:

U.S. importer of hazardous waste: No  
Mixed waste (haz. and radioactive): No  
Recycler of hazardous waste: No  
Transporter of hazardous waste: No  
Treater, storer or disposer of HW: No  
Underground injection activity: No  
On-site burner exemption: No  
Furnace exemption: No  
Used oil fuel burner: No  
Used oil processor: No  
User oil refiner: No  
Used oil fuel marketer to burner: No  
Used oil Specification marketer: No  
Used oil transfer facility: No  
Used oil transporter: No

Violation Status: No violations found

FINDS:

Registry ID: 110002771803

Environmental Interest/Information System

RCRAInfo is a national information system that supports the Resource Conservation and Recovery Act (RCRA) program through the tracking of events and activities related to facilities that generate, transport, and treat, store, or dispose of hazardous waste. RCRAInfo allows RCRA program staff to track the notification, permit, compliance, and corrective action activities required under RCRA.

ECHO:

Envid: 1000316266  
Registry ID: 110002771803  
DFR URL: [http://echo.epa.gov/detailed\\_facility\\_report?fid=110002771803](http://echo.epa.gov/detailed_facility_report?fid=110002771803)

Map ID  
 Direction  
 Distance  
 Elevation

MAP FINDINGS

Site

Database(s)

EDR ID Number  
 EPA ID Number

**T85**  
**SSE**  
**1/4-1/2**  
**0.256 mi.**  
**1352 ft.**

**FORMER WEST COAST REBAR**  
**1131 AUZERAIS AVENUE**  
**SAN JOSE, CA 95126**

**ENVIROSTOR**  
**VCP**  
**DEED**

**S105724395**  
**N/A**

**Site 5 of 5 in cluster T**

**Relative:**  
**Higher**

ENVIROSTOR:

**Actual:**  
**115 ft.**

Facility ID: 60000795  
 Status: Certified O&M - Land Use Restrictions Only  
 Status Date: 06/24/2010  
 Site Code: 201782  
 Site Type: Voluntary Cleanup  
 Site Type Detailed: Voluntary Cleanup  
 Acres: 1  
 NPL: NO  
 Regulatory Agencies: SMBRP  
 Lead Agency: SMBRP  
 Program Manager: Claude Jemison  
 Supervisor: Mark Piros  
 Division Branch: Cleanup Berkeley  
 Assembly: 28  
 Senate: 15  
 Special Program: Not reported  
 Restricted Use: YES  
 Site Mgmt Req: NONE SPECIFIED  
 Funding: Responsible Party  
 Latitude: 37.32156  
 Longitude: -121.9096  
 APN: 264-14-010  
 Past Use: MANUFACTURING - METAL  
 Potential COC: Arsenic Lead TPH-diesel TPH-MOTOR OIL Copper and compounds  
 Confirmed COC: Arsenic Lead TPH-diesel Copper and compounds TPH-MOTOR OIL  
 Potential Description: SOIL  
 Alias Name: 264-14-010  
 Alias Type: APN  
 Alias Name: 201782  
 Alias Type: Project Code (Site Code)  
 Alias Name: 60000795  
 Alias Type: Envirostor ID Number

Completed Info:

Completed Area Name: PROJECT WIDE  
 Completed Sub Area Name: Not reported  
 Completed Document Type: Voluntary Cleanup Agreement  
 Completed Date: 04/07/2009  
 Comments: Not reported

Completed Area Name: PROJECT WIDE  
 Completed Sub Area Name: Not reported  
 Completed Document Type: Correspondence  
 Completed Date: 10/09/2012  
 Comments: Not reported

Completed Area Name: PROJECT WIDE  
 Completed Sub Area Name: Not reported  
 Completed Document Type: Land Use Restriction - Site Inspection/Visit  
 Completed Date: 03/08/2011  
 Comments: Not reported

Completed Area Name: PROJECT WIDE

Map ID  
Direction  
Distance  
Elevation

MAP FINDINGS

Site

Database(s)

EDR ID Number  
EPA ID Number

**FORMER WEST COAST REBAR (Continued)**

**S105724395**

Completed Sub Area Name: Not reported  
Completed Document Type: \* Land Use Restriction Monitoring Report  
Completed Date: 01/28/2011  
Comments: Site owner completed annual Site inspection and submitted report as required by land use covenant. No violations reported.

Completed Area Name: PROJECT WIDE  
Completed Sub Area Name: Not reported  
Completed Document Type: Annual Oversight Cost Estimate  
Completed Date: 10/07/2010  
Comments: 2010-2011 Annual Oversight Cost Estimate completed.

Completed Area Name: PROJECT WIDE  
Completed Sub Area Name: Not reported  
Completed Document Type: Preliminary Endangerment Assessment Report  
Completed Date: 09/23/2009  
Comments: DTSC determined that site characterization is adequate as future Site land use will remain commercial/industrial. There are concentrations of lead and total petroleum hydrocarbons above unrestricted land use (i.e. residential) screening levels. The Site Risk Assessment recommended that the Site be deed restricted and a Land Use Covenant between DTSC and the Site owner will be put in place.

Completed Area Name: PROJECT WIDE  
Completed Sub Area Name: Not reported  
Completed Document Type: 5 Year Review Reports  
Completed Date: 08/31/2015  
Comments: Not reported

Completed Area Name: PROJECT WIDE  
Completed Sub Area Name: Not reported  
Completed Document Type: Long Term Monitoring Report  
Completed Date: 01/30/2012  
Comments: The property owner submitted a letter to DTSC documenting that the annual inspection to verify compliance with the Land Use Covenant had been performed. There were no prohibited uses, improvements, conditions or activities being conducted or present on the property in violation of the Land Use Covenant.

Completed Area Name: PROJECT WIDE  
Completed Sub Area Name: Not reported  
Completed Document Type: Long Term Monitoring Report  
Completed Date: 02/20/2013  
Comments: The owner as required by section 4.04 of the Land Use Covenant, conducted a site inspection on January 15, 2013 to verify compliance with the LUC. The report verifies that no prohibited uses, improvements, conditions or activities have occurred or are present on the property.

Completed Area Name: PROJECT WIDE  
Completed Sub Area Name: Not reported  
Completed Document Type: Long Term Monitoring Report  
Completed Date: 02/12/2014  
Comments: Not reported

Completed Area Name: PROJECT WIDE  
Completed Sub Area Name: Not reported

Map ID  
Direction  
Distance  
Elevation

MAP FINDINGS

Site

Database(s)

EDR ID Number  
EPA ID Number

**FORMER WEST COAST REBAR (Continued)**

**S105724395**

Completed Document Type: Long Term Monitoring Report  
Completed Date: 03/03/2015  
Comments: Not reported

Completed Area Name: PROJECT WIDE  
Completed Sub Area Name: Not reported  
Completed Document Type: Land Use Restriction Monitoring Report  
Completed Date: 06/23/2016  
Comments: The site owner performed an annual inspection of site as required by section 4.04 of the Land Use Covenant and submitted a letter to DTSC verifying that no prohibited uses, improvements, conditions or activities were being conducted or present on the property.

Completed Area Name: PROJECT WIDE  
Completed Sub Area Name: Not reported  
Completed Document Type: Annual Oversight Cost Estimate  
Completed Date: 12/15/2011  
Comments: Not reported

Completed Area Name: PROJECT WIDE  
Completed Sub Area Name: Not reported  
Completed Document Type: Certification  
Completed Date: 06/24/2010  
Comments: Site Certified. LUC placed on the property due to the elevated concentrations of chemicals of concern remaining at the Site. Site will require annual site inspections to ensure that the LUC is being followed.

Completed Area Name: PROJECT WIDE  
Completed Sub Area Name: Not reported  
Completed Document Type: Annual Oversight Cost Estimate  
Completed Date: 09/12/2012  
Comments: Not reported

Completed Area Name: PROJECT WIDE  
Completed Sub Area Name: Not reported  
Completed Document Type: Annual Oversight Cost Estimate  
Completed Date: 11/01/2013  
Comments: Not reported

Completed Area Name: PROJECT WIDE  
Completed Sub Area Name: Not reported  
Completed Document Type: Annual Oversight Cost Estimate  
Completed Date: 10/22/2014  
Comments: Not reported

Completed Area Name: PROJECT WIDE  
Completed Sub Area Name: Not reported  
Completed Document Type: Annual Oversight Cost Estimate  
Completed Date: 10/20/2015  
Comments: Not reported

Completed Area Name: PROJECT WIDE  
Completed Sub Area Name: Not reported  
Completed Document Type: Annual Oversight Cost Estimate  
Completed Date: 10/11/2016  
Comments: Not reported



Map ID  
Direction  
Distance  
Elevation

MAP FINDINGS

Site

Database(s)

EDR ID Number  
EPA ID Number

**FORMER WEST COAST REBAR (Continued)**

**S105724395**

Completed Area Name: PROJECT WIDE  
Completed Sub Area Name: Not reported  
Completed Document Type: Land Use Restriction  
Completed Date: 06/23/2010  
Comments: Based on the concentrations of the residual concentrations of the chemicals of concern at the Site, a deed restriction was placed on the Site restricting future land to commercial or less sensitive land uses.

Future Area Name: PROJECT WIDE  
Future Sub Area Name: Not reported  
Future Document Type: 5 Year Review Reports  
Future Due Date: 2020  
Schedule Area Name: Not reported  
Schedule Sub Area Name: Not reported  
Schedule Document Type: Not reported  
Schedule Due Date: Not reported  
Schedule Revised Date: Not reported

VCP:

Facility ID: 60000795  
Site Type: Voluntary Cleanup  
Site Type Detail: Voluntary Cleanup  
Site Mgmt. Req.: NONE SPECIFIED  
Acres: 1  
National Priorities List: NO  
Cleanup Oversight Agencies: SMBRP  
Lead Agency: SMBRP  
Lead Agency Description: DTSC - Site Cleanup Program  
Project Manager: Claude Jemison  
Supervisor: Mark Piros  
Division Branch: Cleanup Berkeley  
Site Code: 201782  
Assembly: 28  
Senate: 15  
Special Programs Code: Not reported  
Status: Certified O&M - Land Use Restrictions Only  
Status Date: 06/24/2010  
Restricted Use: YES  
Funding: Responsible Party  
Lat/Long: 37.32156 / -121.9096  
APN: 264-14-010  
Past Use: MANUFACTURING - METAL  
Potential COC: 30001, 30013, 30024, 3002502, 30156  
Confirmed COC: 30001,30013,30024,30156,3002502  
Potential Description: SOIL  
Alias Name: 264-14-010  
Alias Type: APN  
Alias Name: 201782  
Alias Type: Project Code (Site Code)  
Alias Name: 60000795  
Alias Type: Envirostor ID Number

Completed Info:

Completed Area Name: PROJECT WIDE  
Completed Sub Area Name: Not reported  
Completed Document Type: Voluntary Cleanup Agreement

Map ID  
Direction  
Distance  
Elevation

MAP FINDINGS

Site

Database(s)

EDR ID Number  
EPA ID Number

**FORMER WEST COAST REBAR (Continued)**

**S105724395**

Completed Date: 04/07/2009  
Comments: Not reported

Completed Area Name: PROJECT WIDE  
Completed Sub Area Name: Not reported  
Completed Document Type: Correspondence  
Completed Date: 10/09/2012  
Comments: Not reported

Completed Area Name: PROJECT WIDE  
Completed Sub Area Name: Not reported  
Completed Document Type: Land Use Restriction - Site Inspection/Visit  
Completed Date: 03/08/2011  
Comments: Not reported

Completed Area Name: PROJECT WIDE  
Completed Sub Area Name: Not reported  
Completed Document Type: \* Land Use Restriction Monitoring Report  
Completed Date: 01/28/2011  
Comments: Site owner completed annual Site inspection and submitted report as required by land use covenant. No violations reported.

Completed Area Name: PROJECT WIDE  
Completed Sub Area Name: Not reported  
Completed Document Type: Annual Oversight Cost Estimate  
Completed Date: 10/07/2010  
Comments: 2010-2011 Annual Oversight Cost Estimate completed.

Completed Area Name: PROJECT WIDE  
Completed Sub Area Name: Not reported  
Completed Document Type: Preliminary Endangerment Assessment Report  
Completed Date: 09/23/2009  
Comments: DTSC determined that site characterization is adequate as future Site land use will remain commercial/industrial. There are concentrations of lead and total petroleum hydrocarbons above unrestricted land use (i.e. residential) screening levels. The Site Risk Assessment recommended that the Site be deed restricted and a Land Use Covenant between DTSC and the Site owner will be put in place.

Completed Area Name: PROJECT WIDE  
Completed Sub Area Name: Not reported  
Completed Document Type: 5 Year Review Reports  
Completed Date: 08/31/2015  
Comments: Not reported

Completed Area Name: PROJECT WIDE  
Completed Sub Area Name: Not reported  
Completed Document Type: Long Term Monitoring Report  
Completed Date: 01/30/2012  
Comments: The property owner submitted a letter to DTSC documenting that the annual inspection to verify compliance with the Land Use Covenant had been performed. There were no prohibited uses, improvements, conditions or activities being conducted or present on the property in violation of the Land Use Covenant.

Completed Area Name: PROJECT WIDE  
Completed Sub Area Name: Not reported

Map ID  
Direction  
Distance  
Elevation

MAP FINDINGS

Site

Database(s)

EDR ID Number  
EPA ID Number

**FORMER WEST COAST REBAR (Continued)**

**S105724395**

Completed Document Type: Long Term Monitoring Report  
Completed Date: 02/20/2013  
Comments: The owner as required by section 4.04 of the Land Use Covenant, conducted a site inspection on January 15, 2013 to verify compliance with the LUC. The report verifies that no prohibited uses, improvements, conditions or activities have occurred or are present on the property.

Completed Area Name: PROJECT WIDE  
Completed Sub Area Name: Not reported  
Completed Document Type: Long Term Monitoring Report  
Completed Date: 02/12/2014  
Comments: Not reported

Completed Area Name: PROJECT WIDE  
Completed Sub Area Name: Not reported  
Completed Document Type: Long Term Monitoring Report  
Completed Date: 03/03/2015  
Comments: Not reported

Completed Area Name: PROJECT WIDE  
Completed Sub Area Name: Not reported  
Completed Document Type: Land Use Restriction Monitoring Report  
Completed Date: 06/23/2016  
Comments: The site owner performed an annual inspection of site as required by section 4.04 of the Land Use Covenant and submitted a letter to DTSC verifying that no prohibited uses, improvements, conditions or activities were being conducted or present on the property.

Completed Area Name: PROJECT WIDE  
Completed Sub Area Name: Not reported  
Completed Document Type: Annual Oversight Cost Estimate  
Completed Date: 12/15/2011  
Comments: Not reported

Completed Area Name: PROJECT WIDE  
Completed Sub Area Name: Not reported  
Completed Document Type: Certification  
Completed Date: 06/24/2010  
Comments: Site Certified. LUC placed on the property due to the elevated concentrations of chemicals of concern remaining at the Site. Site will require annual site inspections to ensure that the LUC is being followed.

Completed Area Name: PROJECT WIDE  
Completed Sub Area Name: Not reported  
Completed Document Type: Annual Oversight Cost Estimate  
Completed Date: 09/12/2012  
Comments: Not reported

Completed Area Name: PROJECT WIDE  
Completed Sub Area Name: Not reported  
Completed Document Type: Annual Oversight Cost Estimate  
Completed Date: 11/01/2013  
Comments: Not reported

Completed Area Name: PROJECT WIDE

Map ID  
Direction  
Distance  
Elevation

MAP FINDINGS

Site

Database(s)

EDR ID Number  
EPA ID Number

**FORMER WEST COAST REBAR (Continued)**

**S105724395**

Completed Sub Area Name: Not reported  
Completed Document Type: Annual Oversight Cost Estimate  
Completed Date: 10/22/2014  
Comments: Not reported

Completed Area Name: PROJECT WIDE  
Completed Sub Area Name: Not reported  
Completed Document Type: Annual Oversight Cost Estimate  
Completed Date: 10/20/2015  
Comments: Not reported

Completed Area Name: PROJECT WIDE  
Completed Sub Area Name: Not reported  
Completed Document Type: Annual Oversight Cost Estimate  
Completed Date: 10/11/2016  
Comments: Not reported

Completed Area Name: PROJECT WIDE  
Completed Sub Area Name: Not reported  
Completed Document Type: Land Use Restriction  
Completed Date: 06/23/2010  
Comments: Based on the concentrations of the residual concentrations of the chemicals of concern at the Site, a deed restriction was placed on the Site restricting future land to commercial or less sensitive land uses.

Future Area Name: PROJECT WIDE  
Future Sub Area Name: Not reported  
Future Document Type: 5 Year Review Reports  
Future Due Date: 2020  
Schedule Area Name: Not reported  
Schedule Sub Area Name: Not reported  
Schedule Document Type: Not reported  
Schedule Due Date: Not reported  
Schedule Revised Date: Not reported

**DEED:**

Envirostor ID: 60000795  
Area: PROJECT WIDE  
Sub Area: Not reported  
Site Type: VOLUNTARY CLEANUP  
Status: CERTIFIED O&M - LAND USE RESTRICTIONS ONLY  
Agency: Not reported  
Covenant Uploaded: Not reported  
Deed Date(s): 06/23/2010

86  
SSW  
1/4-1/2  
0.270 mi.  
1424 ft.

**AJ SERVICE STATION  
404 MERIDIAN  
SAN JOSE, CA 95125**

**LUST S102628258  
HIST LUST N/A  
SWEEPS UST  
HIST CORTESE**

**Relative:  
Higher**

**LUST:**

Region: STATE  
Global Id: T0608500085  
Latitude: 37.3206016492002  
Longitude: -121.913416385651

**Actual:  
120 ft.**

Map ID  
Direction  
Distance  
Elevation

MAP FINDINGS

Site

Database(s)

EDR ID Number  
EPA ID Number

**AJ SERVICE STATION (Continued)**

**S102628258**

Case Type: LUST Cleanup Site  
Status: Completed - Case Closed  
Status Date: 08/30/2004  
Lead Agency: SANTA CLARA COUNTY LOP  
Case Worker: UST  
Local Agency: SANTA CLARA COUNTY LOP  
RB Case Number: Not reported  
LOC Case Number: Not reported  
File Location: All Files are on GeoTracker or in the Local Agency Database  
Potential Media Affect: Other Groundwater (uses other than drinking water)  
Potential Contaminants of Concern: Gasoline  
Site History: Not reported

Click here to access the California GeoTracker records for this facility:

Contact:

Global Id: T0608500085  
Contact Type: Regional Board Caseworker  
Contact Name: Regional Water Board  
Organization Name: SAN FRANCISCO BAY RWQCB (REGION 2)  
Address: 1515 CLAY ST SUITE 1400  
City: OAKLAND  
Email: Not reported  
Phone Number: Not reported

Global Id: T0608500085  
Contact Type: Local Agency Caseworker  
Contact Name: UST CASE WORKER  
Organization Name: SANTA CLARA COUNTY LOP  
Address: 1555 Berger Drive, Suite 300  
City: SAN JOSE  
Email: Not reported  
Phone Number: 4089183400

Status History:

Global Id: T0608500085  
Status: Completed - Case Closed  
Status Date: 08/30/2004

Global Id: T0608500085  
Status: Open - Case Begin Date  
Status Date: 09/27/1990

Global Id: T0608500085  
Status: Open - Site Assessment  
Status Date: 09/27/1990

Regulatory Activities:

Global Id: T0608500085  
Action Type: ENFORCEMENT  
Date: 10/15/1999  
Action: Staff Letter - #25286

Global Id: T0608500085  
Action Type: RESPONSE  
Date: 04/16/2004  
Action: Risk Assessment Report

Map ID  
Direction  
Distance  
Elevation

MAP FINDINGS

Site

Database(s)

EDR ID Number  
EPA ID Number

**AJ SERVICE STATION (Continued)**

**S102628258**

Global Id:	T0608500085
Action Type:	RESPONSE
Date:	04/30/2002
Action:	Monitoring Report - Quarterly
Global Id:	T0608500085
Action Type:	RESPONSE
Date:	10/27/1999
Action:	Monitoring Report - Quarterly
Global Id:	T0608500085
Action Type:	RESPONSE
Date:	09/28/1990
Action:	Other Report / Document
Global Id:	T0608500085
Action Type:	RESPONSE
Date:	07/21/2001
Action:	Other Report / Document
Global Id:	T0608500085
Action Type:	RESPONSE
Date:	08/26/2004
Action:	Correspondence
Global Id:	T0608500085
Action Type:	RESPONSE
Date:	07/31/1994
Action:	Other Workplan
Global Id:	T0608500085
Action Type:	RESPONSE
Date:	05/01/1991
Action:	Tank Removal Report / UST Sampling Report
Global Id:	T0608500085
Action Type:	RESPONSE
Date:	12/24/2003
Action:	Other Workplan
Global Id:	T0608500085
Action Type:	RESPONSE
Date:	11/03/2003
Action:	Soil and Water Investigation Workplan
Global Id:	T0608500085
Action Type:	RESPONSE
Date:	09/22/2001
Action:	Corrective Action Plan / Remedial Action Plan
Global Id:	T0608500085
Action Type:	RESPONSE
Date:	11/01/1990
Action:	Unauthorized Release Form
Global Id:	T0608500085
Action Type:	ENFORCEMENT

Map ID  
Direction  
Distance  
Elevation

MAP FINDINGS

Site

Database(s)

EDR ID Number  
EPA ID Number

**AJ SERVICE STATION (Continued)**

**S102628258**

Date: 01/25/1999  
Action: Staff Letter - #25284

Global Id: T0608500085  
Action Type: ENFORCEMENT  
Date: 12/18/1998  
Action: Staff Letter - #25281

Global Id: T0608500085  
Action Type: ENFORCEMENT  
Date: 07/17/1995  
Action: Staff Letter - #25278

Global Id: T0608500085  
Action Type: RESPONSE  
Date: 09/28/1990  
Action: Other Report / Document

Global Id: T0608500085  
Action Type: RESPONSE  
Date: 01/14/2003  
Action: Remedial Progress Report

Global Id: T0608500085  
Action Type: RESPONSE  
Date: 01/27/2003  
Action: Correspondence

Global Id: T0608500085  
Action Type: RESPONSE  
Date: 10/03/2001  
Action: Other Report / Document

Global Id: T0608500085  
Action Type: RESPONSE  
Date: 01/10/2003  
Action: Other Report / Document

Global Id: T0608500085  
Action Type: RESPONSE  
Date: 12/29/2003  
Action: Soil Vapor Intrusion Investigation Workplan

Global Id: T0608500085  
Action Type: RESPONSE  
Date: 10/15/1999  
Action: Soil and Water Investigation Report

Global Id: T0608500085  
Action Type: RESPONSE  
Date: 03/19/2001  
Action: Correspondence

Global Id: T0608500085  
Action Type: RESPONSE  
Date: 03/09/2004  
Action: Other Report / Document

Map ID  
Direction  
Distance  
Elevation

MAP FINDINGS

Site

Database(s)

EDR ID Number  
EPA ID Number

**AJ SERVICE STATION (Continued)**

**S102628258**

Global Id:	T0608500085
Action Type:	RESPONSE
Date:	08/24/2001
Action:	Interim Remedial Action Report
Global Id:	T0608500085
Action Type:	ENFORCEMENT
Date:	08/30/2004
Action:	Closure/No Further Action Letter
Global Id:	T0608500085
Action Type:	RESPONSE
Date:	05/28/2000
Action:	Other Workplan
Global Id:	T0608500085
Action Type:	RESPONSE
Date:	02/11/2000
Action:	Other Workplan
Global Id:	T0608500085
Action Type:	RESPONSE
Date:	05/03/1999
Action:	Other Workplan
Global Id:	T0608500085
Action Type:	RESPONSE
Date:	06/03/2003
Action:	Soil and Water Investigation Workplan
Global Id:	T0608500085
Action Type:	RESPONSE
Date:	03/24/2003
Action:	Monitoring Report - Quarterly
Global Id:	T0608500085
Action Type:	RESPONSE
Date:	07/10/2003
Action:	Well Destruction Report
Global Id:	T0608500085
Action Type:	ENFORCEMENT
Date:	04/07/1991
Action:	Notice of Responsibility - #39812
Global Id:	T0608500085
Action Type:	ENFORCEMENT
Date:	01/06/2004
Action:	Staff Letter - #42910
Global Id:	T0608500085
Action Type:	Other
Date:	11/01/1990
Action:	Leak Reported
Global Id:	T0608500085
Action Type:	ENFORCEMENT



Map ID  
Direction  
Distance  
Elevation

MAP FINDINGS

Site

Database(s)

EDR ID Number  
EPA ID Number

**AJ SERVICE STATION (Continued)**

**S102628258**

Date: 12/23/1998  
Action: Warning Letter - #25283  
  
Global Id: T0608500085  
Action Type: ENFORCEMENT  
Date: 12/01/2001  
Action: Staff Letter - #37724  
  
Global Id: T0608500085  
Action Type: RESPONSE  
Date: 04/30/1999  
Action: Monitoring Report - Quarterly

**LUST REG 2:**

Region: 2  
Facility Id: Not reported  
Facility Status: Case Closed  
Case Number: 07S1E18M03f  
How Discovered: Not reported  
Leak Cause: Not reported  
Leak Source: Not reported  
Date Leak Confirmed: Not reported  
Oversight Program: LUST  
Prelim. Site Assesment Wokplan Submitted: Not reported  
Preliminary Site Assesment Began: 9/27/1990  
Pollution Characterization Began: Not reported  
Pollution Remediation Plan Submitted: Not reported  
Date Remediation Action Underway: Not reported  
Date Post Remedial Action Monitoring Began: Not reported

**LUST SANTA CLARA:**

Region: SANTA CLARA  
SCVWD ID: 07S1E18M03F  
Date Closed: 08/30/2004  
EDR Link ID: 07S1E18M03F

**HIST LUST SANTA CLARA:**

Region: SANTA CLARA  
Region Code: 2  
SCVWD ID: 07S1E18M03  
Oversite Agency: SCVWD  
Date Listed: 1991-03-28 00:00:00  
Closed Date: 2004-08-30 00:00:00

**SWEEPS UST:**

Status: Not reported  
Comp Number: 401890  
Number: Not reported  
Board Of Equalization: Not reported  
Referral Date: Not reported  
Action Date: Not reported  
Created Date: Not reported  
Owner Tank Id: Not reported  
SWRCB Tank Id: 43-060-401890-000001

Map ID  
Direction  
Distance  
Elevation

MAP FINDINGS

Site

Database(s)

EDR ID Number  
EPA ID Number

**AJ SERVICE STATION (Continued)**

**S102628258**

Tank Status: Not reported  
Capacity: 10000  
Active Date: Not reported  
Tank Use: M.V. FUEL  
STG: PRODUCT  
Content: REG UNLEADED  
Number Of Tanks: 4

Status: Not reported  
Comp Number: 401890  
Number: Not reported  
Board Of Equalization: Not reported  
Referral Date: Not reported  
Action Date: Not reported  
Created Date: Not reported  
Owner Tank Id: Not reported  
SWRCB Tank Id: 43-060-401890-000002  
Tank Status: Not reported  
Capacity: 5000  
Active Date: Not reported  
Tank Use: M.V. FUEL  
STG: PRODUCT  
Content: LEADED  
Number Of Tanks: Not reported

Status: Not reported  
Comp Number: 401890  
Number: Not reported  
Board Of Equalization: Not reported  
Referral Date: Not reported  
Action Date: Not reported  
Created Date: Not reported  
Owner Tank Id: Not reported  
SWRCB Tank Id: 43-060-401890-000003  
Tank Status: Not reported  
Capacity: 7000  
Active Date: Not reported  
Tank Use: M.V. FUEL  
STG: PRODUCT  
Content: DIESEL  
Number Of Tanks: Not reported

Status: Not reported  
Comp Number: 401890  
Number: Not reported  
Board Of Equalization: Not reported  
Referral Date: Not reported  
Action Date: Not reported  
Created Date: Not reported  
Owner Tank Id: Not reported  
SWRCB Tank Id: 43-060-401890-000004  
Tank Status: Not reported  
Capacity: 500  
Active Date: Not reported  
Tank Use: OIL  
STG: WASTE  
Content: Not reported

Map ID  
Direction  
Distance  
Elevation

MAP FINDINGS

Site

Database(s)

EDR ID Number  
EPA ID Number

**AJ SERVICE STATION (Continued)**

**S102628258**

Number Of Tanks: Not reported

HIST CORTESE:

Region: CORTESE  
Facility County Code: 43  
Reg By: LTNKA  
Reg Id: 43-0013

**U87**  
**ESE**  
**1/4-1/2**  
**0.276 mi.**  
**1455 ft.**

**SAN CARLOS SITE**  
**860 SAN CARLOS ST W**  
**SAN JOSE, CA 95126**  
**Site 1 of 5 in cluster U**

**LUST** **S101542534**  
**SLIC** **N/A**  
**HIST LUST**

**Relative:**  
**Lower**

LUST REG 2:

Region: 2  
Facility Id: Not reported  
Facility Status: Pollution Characterization  
Case Number: 07S1E18L02f  
How Discovered: Not reported  
Leak Cause: Not reported  
Leak Source: Not reported  
Date Leak Confirmed: Not reported  
Oversight Program: LUST  
Prelim. Site Assesment Wokplan Submitted: Not reported  
Preliminary Site Assesment Began: 3/1/1992  
Pollution Characterization Began: 3/20/1992  
Pollution Remediation Plan Submitted: Not reported  
Date Remediation Action Underway: Not reported  
Date Post Remedial Action Monitoring Began: Not reported

**Actual:**  
**107 ft.**

SLIC REG 2:

Region: 2  
Facility ID: 43S0760  
Facility Status: Leak being confirmed  
Date Closed: Not reported  
Local Case #: Not reported  
How Discovered: Tank Closure  
Leak Cause: UNK  
Leak Source: UNK  
Date Confirmed: 3/22/1989  
Date Prelim Site Assmnt Workplan Submitted: Not reported  
Date Preliminary Site Assessment Began: Not reported  
Date Pollution Characterization Began: Not reported  
Date Remediation Plan Submitted: Not reported  
Date Remedial Action Underway: Not reported  
Date Post Remedial Action Monitoring Began: Not reported

HIST LUST SANTA CLARA:

Region: SANTA CLARA  
Region Code: 2  
SCVWD ID: 07S1E18L02  
Oversite Agency: SCVWD  
Date Listed: 1993-01-01 00:00:00  
Closed Date: Not reported

MAP FINDINGS

Map ID  
Direction  
Distance  
Elevation

Site

Database(s)

EDR ID Number  
EPA ID Number

**U88**      **SCVTA CENTRAL BUS YARD**      **HIST CORTESE**      **S103473086**  
**ESE**      **860 SAN CARLOS**           **N/A**  
**1/4-1/2**      **SAN JOSE, CA**  
**0.276 mi.**  
**1455 ft.**      **Site 2 of 5 in cluster U**

**Relative:**      HIST CORTESE:  
**Lower**      Region:      CORTESE  
                  Facility County Code:      43  
**Actual:**      Reg By:      LTNKA  
**107 ft.**      Reg Id:      43-1242

**U89**      **OHLONE - BLOCK A**      **SLIC**      **S118504832**  
**ESE**      **860 WEST SAN CARLOS STREET**           **N/A**  
**1/4-1/2**      **SAN JOSE, CA 95112**  
**0.276 mi.**  
**1455 ft.**      **Site 3 of 5 in cluster U**

**Relative:**      SLIC:  
**Lower**      Region:      STATE  
                  **Facility Status:**      **Open - Assessment & Interim Remedial Action**  
**Actual:**      Status Date:      03/15/2016  
**107 ft.**      Global Id:      T10000008644  
                  Lead Agency:      SANTA CLARA COUNTY LOP  
                  Lead Agency Case Number:      2016-12s  
                  Latitude:      37.32229  
                  Longitude:      -121.90664  
                  Case Type:      Cleanup Program Site  
                  Case Worker:      GOR  
                  Local Agency:      SANTA CLARA COUNTY LOP  
                  RB Case Number:      Not reported  
                  File Location:      Not reported  
                  Potential Media Affected:      Aquifer used for drinking water supply, Soil, Soil Vapor, Under Investigation  
                  Potential Contaminants of Concern:      Not reported  
                  Site History:      Not reported

[Click here to access the California GeoTracker records for this facility:](#)

**U90**      **SCCTA - CENTRAL BUS YARD**      **LUST**      **U001602896**  
**ESE**      **860 W. SAN CARLOS ST.**      **HIST UST**      **N/A**  
**1/4-1/2**      **SAN JOSE, CA 95126**  
**0.276 mi.**  
**1455 ft.**      **Site 4 of 5 in cluster U**

**Relative:**      LUST:  
**Lower**      Region:      STATE  
                  Global Id:      T0608501220  
**Actual:**      Latitude:      37.3232977653804  
**107 ft.**      Longitude:      -121.90642118454  
                  Case Type:      LUST Cleanup Site  
                  Status:      Completed - Case Closed  
                  Status Date:      02/06/2007  
                  Lead Agency:      SANTA CLARA COUNTY LOP  
                  Case Worker:      UST  
                  Local Agency:      SANTA CLARA COUNTY LOP  
                  RB Case Number:      Not reported  
                  LOC Case Number:      07S1E18L02f

Map ID  
Direction  
Distance  
Elevation

MAP FINDINGS

Site

Database(s)

EDR ID Number  
EPA ID Number

**SCCTA - CENTRAL BUS YARD (Continued)**

**U001602896**

File Location: All Files are on GeoTracker or in the Local Agency Database  
Potential Media Affect: Other Groundwater (uses other than drinking water)  
Potential Contaminants of Concern: Diesel  
Site History: Not reported

[Click here to access the California GeoTracker records for this facility:](#)

Contact:

Global Id: T0608501220  
Contact Type: Regional Board Caseworker  
Contact Name: Regional Water Board  
Organization Name: SAN FRANCISCO BAY RWQCB (REGION 2)  
Address: 1515 CLAY ST SUITE 1400  
City: OAKLAND  
Email: Not reported  
Phone Number: Not reported

Global Id: T0608501220  
Contact Type: Local Agency Caseworker  
Contact Name: UST CASE WORKER  
Organization Name: SANTA CLARA COUNTY LOP  
Address: 1555 Berger Drive, Suite 300  
City: SAN JOSE  
Email: Not reported  
Phone Number: 4089183400

Status History:

Global Id: T0608501220  
Status: Completed - Case Closed  
Status Date: 02/06/2007

Global Id: T0608501220  
Status: Open - Case Begin Date  
Status Date: 03/01/1992

Global Id: T0608501220  
Status: Open - Site Assessment  
Status Date: 03/01/1992

Global Id: T0608501220  
Status: Open - Site Assessment  
Status Date: 03/20/1992

Regulatory Activities:

Global Id: T0608501220  
Action Type: RESPONSE  
Date: 12/12/1997  
Action: Monitoring Report - Quarterly

Global Id: T0608501220  
Action Type: RESPONSE  
Date: 11/12/1993  
Action: Monitoring Report - Quarterly

Global Id: T0608501220  
Action Type: RESPONSE  
Date: 01/01/1995

Map ID  
Direction  
Distance  
Elevation

MAP FINDINGS

Site

Database(s)

EDR ID Number  
EPA ID Number

SCCTA - CENTRAL BUS YARD (Continued)

U001602896

Action: Monitoring Report - Quarterly

Global Id: T0608501220  
Action Type: RESPONSE  
Date: 04/21/2009  
Action: CAP/RAP - Other Report

Global Id: T0608501220  
Action Type: RESPONSE  
Date: 11/16/1997  
Action: Other Report / Document

Global Id: T0608501220  
Action Type: RESPONSE  
Date: 05/13/1992  
Action: Correspondence

Global Id: T0608501220  
Action Type: RESPONSE  
Date: 03/15/1989  
Action: Site Assessment Report

Global Id: T0608501220  
Action Type: RESPONSE  
Date: 05/28/2004  
Action: Verbal Communication

Global Id: T0608501220  
Action Type: RESPONSE  
Date: 08/05/1992  
Action: Other Report / Document

Global Id: T0608501220  
Action Type: RESPONSE  
Date: 03/17/1992  
Action: Other Report / Document

Global Id: T0608501220  
Action Type: RESPONSE  
Date: 07/07/1992  
Action: Site Assessment Report

Global Id: T0608501220  
Action Type: RESPONSE  
Date: 07/24/1995  
Action: Soil and Water Investigation Report

Global Id: T0608501220  
Action Type: RESPONSE  
Date: 04/26/2004  
Action: Soil and Water Investigation Report

Global Id: T0608501220  
Action Type: RESPONSE  
Date: 03/19/1992  
Action: Unauthorized Release Form

Map ID  
Direction  
Distance  
Elevation

MAP FINDINGS

Site

Database(s)

EDR ID Number  
EPA ID Number

SCCTA - CENTRAL BUS YARD (Continued)

U001602896

Global Id:	T0608501220
Action Type:	RESPONSE
Date:	10/24/1997
Action:	Monitoring Report - Quarterly
Global Id:	T0608501220
Action Type:	RESPONSE
Date:	03/19/2003
Action:	Request for Closure
Global Id:	T0608501220
Action Type:	RESPONSE
Date:	02/01/1995
Action:	Correspondence
Global Id:	T0608501220
Action Type:	RESPONSE
Date:	07/05/1990
Action:	Site Assessment Report
Global Id:	T0608501220
Action Type:	RESPONSE
Date:	06/17/2003
Action:	Other Report / Document
Global Id:	T0608501220
Action Type:	RESPONSE
Date:	07/29/2003
Action:	Soil and Water Investigation Report
Global Id:	T0608501220
Action Type:	RESPONSE
Date:	11/16/1993
Action:	CAP/RAP - Feasibility Study Report
Global Id:	T0608501220
Action Type:	RESPONSE
Date:	04/13/1992
Action:	Soil and Water Investigation Report
Global Id:	T0608501220
Action Type:	RESPONSE
Date:	01/01/1996
Action:	Monitoring Report - Quarterly
Global Id:	T0608501220
Action Type:	RESPONSE
Date:	01/01/2000
Action:	Monitoring Report - Semi-Annually
Global Id:	T0608501220
Action Type:	RESPONSE
Date:	01/01/2001
Action:	Monitoring Report - Semi-Annually
Global Id:	T0608501220
Action Type:	RESPONSE

Map ID  
Direction  
Distance  
Elevation

MAP FINDINGS

Site

Database(s)

EDR ID Number  
EPA ID Number

SCCTA - CENTRAL BUS YARD (Continued)

U001602896

Date: 06/09/1992  
Action: Correspondence

Global Id: T0608501220  
Action Type: RESPONSE  
Date: 06/24/1992  
Action: Correspondence

Global Id: T0608501220  
Action Type: RESPONSE  
Date: 05/26/1993  
Action: Site Assessment Report

Global Id: T0608501220  
Action Type: RESPONSE  
Date: 01/26/2004  
Action: Monitoring Report - Semi-Annually

Global Id: T0608501220  
Action Type: ENFORCEMENT  
Date: 02/06/2007  
Action: Closure/No Further Action Letter - #700262

Global Id: T0608501220  
Action Type: RESPONSE  
Date: 04/26/2004  
Action: Monitoring Report - Quarterly

Global Id: T0608501220  
Action Type: ENFORCEMENT  
Date: 10/15/1997  
Action: Staff Letter - #25375

Global Id: T0608501220  
Action Type: Other  
Date: 03/01/1992  
Action: Leak Reported

Global Id: T0608501220  
Action Type: RESPONSE  
Date: 01/26/2004  
Action: Monitoring Report - Quarterly

Global Id: T0608501220  
Action Type: RESPONSE  
Date: 09/01/2003  
Action: Soil and Water Investigation Workplan

Global Id: T0608501220  
Action Type: RESPONSE  
Date: 08/01/1998  
Action: Other Report / Document

Global Id: T0608501220  
Action Type: ENFORCEMENT  
Date: 07/19/2012  
Action: Staff Letter



Map ID  
Direction  
Distance  
Elevation

MAP FINDINGS

Site

Database(s)

EDR ID Number  
EPA ID Number

SCCTA - CENTRAL BUS YARD (Continued)

U001602896

Global Id:	T0608501220
Action Type:	ENFORCEMENT
Date:	12/09/1997
Action:	Staff Letter - #25377
Global Id:	T0608501220
Action Type:	ENFORCEMENT
Date:	06/10/1998
Action:	Staff Letter - #25381
Global Id:	T0608501220
Action Type:	ENFORCEMENT
Date:	07/03/2003
Action:	Staff Letter - #41640
Global Id:	T0608501220
Action Type:	ENFORCEMENT
Date:	08/15/2003
Action:	Staff Letter - #41985
Global Id:	T0608501220
Action Type:	ENFORCEMENT
Date:	12/02/2003
Action:	Staff Letter - #42642
Global Id:	T0608501220
Action Type:	ENFORCEMENT
Date:	02/06/2007
Action:	Closure/No Further Action Letter
Global Id:	T0608501220
Action Type:	RESPONSE
Date:	05/03/2004
Action:	Soil and Water Investigation Report
Global Id:	T0608501220
Action Type:	RESPONSE
Date:	03/20/1989
Action:	Site Assessment Report
Global Id:	T0608501220
Action Type:	RESPONSE
Date:	01/01/1998
Action:	Monitoring Report - Semi-Annually
Global Id:	T0608501220
Action Type:	RESPONSE
Date:	01/01/1999
Action:	Monitoring Report - Semi-Annually
Global Id:	T0608501220
Action Type:	RESPONSE
Date:	03/04/1994
Action:	Monitoring Report - Quarterly
Global Id:	T0608501220
Action Type:	RESPONSE

Map ID  
Direction  
Distance  
Elevation

MAP FINDINGS

Site

Database(s)

EDR ID Number  
EPA ID Number

SCCTA - CENTRAL BUS YARD (Continued)

U001602896

Date: 03/19/1997  
Action: Tank Removal Report / UST Sampling Report

Global Id: T0608501220  
Action Type: RESPONSE  
Date: 04/07/1992  
Action: Unauthorized Release Form

Global Id: T0608501220  
Action Type: RESPONSE  
Date: 08/05/1992  
Action: Other Report / Document

Global Id: T0608501220  
Action Type: RESPONSE  
Date: 02/02/2007  
Action: Well Destruction Report

Global Id: T0608501220  
Action Type: RESPONSE  
Date: 02/01/1995  
Action: Other Report / Document

Global Id: T0608501220  
Action Type: RESPONSE  
Date: 04/15/1997  
Action: Correspondence

Global Id: T0608501220  
Action Type: RESPONSE  
Date: 01/01/1997  
Action: Monitoring Report - Quarterly

Global Id: T0608501220  
Action Type: RESPONSE  
Date: 07/07/1992  
Action: CAP/RAP - Feasibility Study Report

Global Id: T0608501220  
Action Type: RESPONSE  
Date: 10/13/2003  
Action: Soil and Water Investigation Workplan

Global Id: T0608501220  
Action Type: RESPONSE  
Date: 11/22/1989  
Action: Site Assessment Report

Global Id: T0608501220  
Action Type: RESPONSE  
Date: 11/07/2006  
Action: Well Destruction Report

Global Id: T0608501220  
Action Type: RESPONSE  
Date: 01/01/2002  
Action: Monitoring Report - Semi-Annually

Map ID  
Direction  
Distance  
Elevation

MAP FINDINGS

Site

Database(s)

EDR ID Number  
EPA ID Number

SCCTA - CENTRAL BUS YARD (Continued)

U001602896

Global Id: T0608501220  
Action Type: RESPONSE  
Date: 01/01/2003  
Action: Monitoring Report - Semi-Annually

Global Id: T0608501220  
Action Type: RESPONSE  
Date: 08/27/1998  
Action: Tank Removal Report / UST Sampling Report

Global Id: T0608501220  
Action Type: RESPONSE  
Date: 11/29/1989  
Action: Unauthorized Release Form

Global Id: T0608501220  
Action Type: RESPONSE  
Date: 08/20/1998  
Action: Unauthorized Release Form

LUST SANTA CLARA:

Region: SANTA CLARA  
SCVWD ID: 07S1E18L02F  
Date Closed: 02/06/2007  
EDR Link ID: 07S1E18L02F

HIST UST:

File Number: 00020879  
URL: <http://geotracker.waterboards.ca.gov/ustpdfs/pdf/00020879.pdf>  
Region: STATE  
Facility ID: 00000030003  
Facility Type: Other  
Other Type: GARAGE  
Contact Name: Not reported  
Telephone: 4082994923  
Owner Name: SANTA CLARA COUNTY TRANSPORTAT  
Owner Address: 1555 BERGER DR. RM. 101  
Owner City,St,Zip: SAN JOSE, CA 95112  
Total Tanks: 0010

Tank Num: 001  
Container Num: 1  
Year Installed: Not reported  
Tank Capacity: 00000550  
Tank Used for: WASTE  
Type of Fuel: Not reported  
Container Construction Thickness: Not reported  
Leak Detection: Not reported

Tank Num: 002  
Container Num: 2  
Year Installed: Not reported  
Tank Capacity: 00001500  
Tank Used for: WASTE  
Type of Fuel: Not reported

Map ID  
Direction  
Distance  
Elevation

MAP FINDINGS

Site

Database(s)

EDR ID Number  
EPA ID Number

SCCTA - CENTRAL BUS YARD (Continued)

U001602896

Container Construction Thickness:	Not reported
Leak Detection:	Not reported
Tank Num:	003
Container Num:	3
Year Installed:	Not reported
Tank Capacity:	00002060
Tank Used for:	WASTE
Type of Fuel:	Not reported
Container Construction Thickness:	Not reported
Leak Detection:	None
Tank Num:	004
Container Num:	4
Year Installed:	Not reported
Tank Capacity:	00001000
Tank Used for:	WASTE
Type of Fuel:	WASTE OIL
Container Construction Thickness:	Not reported
Leak Detection:	None
Tank Num:	005
Container Num:	5
Year Installed:	Not reported
Tank Capacity:	00001000
Tank Used for:	PRODUCT
Type of Fuel:	Not reported
Container Construction Thickness:	Not reported
Leak Detection:	Stock Inventor
Tank Num:	006
Container Num:	6
Year Installed:	Not reported
Tank Capacity:	00012000
Tank Used for:	PRODUCT
Type of Fuel:	DIESEL
Container Construction Thickness:	Not reported
Leak Detection:	Stock Inventor
Tank Num:	007
Container Num:	7
Year Installed:	Not reported
Tank Capacity:	00012000
Tank Used for:	PRODUCT
Type of Fuel:	DIESEL
Container Construction Thickness:	Not reported
Leak Detection:	Stock Inventor
Tank Num:	008
Container Num:	8
Year Installed:	Not reported
Tank Capacity:	00012000
Tank Used for:	PRODUCT
Type of Fuel:	DIESEL
Container Construction Thickness:	Not reported
Leak Detection:	Stock Inventor

Map ID  
Direction  
Distance  
Elevation

MAP FINDINGS

Site

Database(s)

EDR ID Number  
EPA ID Number

**SCCTA - CENTRAL BUS YARD (Continued)**

**U001602896**

Tank Num: 009  
Container Num: 9  
Year Installed: Not reported  
Tank Capacity: 00012000  
Tank Used for: PRODUCT  
Type of Fuel: DIESEL  
Container Construction Thickness: Not reported  
Leak Detection: Stock Inventor

Tank Num: 010  
Container Num: 10  
Year Installed: Not reported  
Tank Capacity: 00012000  
Tank Used for: PRODUCT  
Type of Fuel: DIESEL  
Container Construction Thickness: Not reported  
Leak Detection: Stock Inventor

[Click here for Geo Tracker PDF:](#)

**U91**  
**ESE**  
**1/4-1/2**  
**0.276 mi.**  
**1455 ft.**

**OHLONE PROJECT - RAILROAD**  
**860 W SAN CARLOS ST**  
**SAN JOSE, CA 95126**  
**Site 5 of 5 in cluster U**

**SLIC S118504619**  
**N/A**

**Relative:**  
**Lower**

SLIC:

Region: STATE  
**Facility Status: Completed - Case Closed**  
Status Date: 01/25/2016  
Global Id: T0608591681  
Lead Agency: SANTA CLARA COUNTY LOP  
Lead Agency Case Number: 07S1E18L08s  
Latitude: 37.323563  
Longitude: -121.906236  
Case Type: Cleanup Program Site  
Case Worker: GOR  
Local Agency: SANTA CLARA COUNTY LOP  
RB Case Number: 43S0760  
File Location: All Files are on GeoTracker or in the Local Agency Database  
Potential Media Affected: Under Investigation  
Potential Contaminants of Concern: Arsenic, Lead, Benzene, Diesel, Gasoline, MTBE / TBA / Other Fuel Oxygenates, Toluene, Waste Oil / Motor / Hydraulic / Lubricating, Xylene

**Actual:**  
**107 ft.**

Site History: Case was reopened in Dcember 2009 for a propsed commercial/residential Redevelopment at this 8 acre site. This is a multi-parcel project consisting of 9 parcels. The parcels have addresses of 345 Sunol (264-14-024), 365 Sunol (264-14-025), 381 Sunol (264-14-026), 861 Auzerais (264-14-028 open LUFT case), 860 W. San Carlos (264-14-069, -090, -122, -130 and -131). Contaminants include: Arsenic, TPHd, TPHg, in soil. Additionally, there is elevated TPHg in soil vapor.

[Click here to access the California GeoTracker records for this facility:](#)

MAP FINDINGS

Map ID  
Direction  
Distance  
Elevation

Site

Database(s)

EDR ID Number  
EPA ID Number

**92**  
**North**  
**1/4-1/2**  
**0.307 mi.**  
**1623 ft.**

**REX CLEANERS**  
**60 RACE STREET**  
**SAN JOSE, CA 95126**

**SLIC** **S119777490**  
**N/A**

**Relative:**  
**Lower**

SLIC:

Region: STATE  
**Facility Status: Open - Site Assessment**  
 Status Date: 12/23/2016  
 Global Id: T10000008386  
 Lead Agency: SAN FRANCISCO BAY RWQCB (REGION 2)  
 Lead Agency Case Number: Not reported  
 Latitude: 37.3300422267748  
 Longitude: -121.911611807375  
 Case Type: Cleanup Program Site  
 Case Worker: SMV  
 Local Agency: Not reported  
 RB Case Number: 43S1208  
 File Location: All Files are on GeoTracker or in the Local Agency Database  
 Potential Media Affected: Aquifer used for drinking water supply, Indoor Air, Soil, Soil Vapor, Under Investigation  
 Potential Contaminants of Concern: Tetrachloroethylene (PCE)  
 Site History: Not reported

**Actual:**  
**104 ft.**

[Click here to access the California GeoTracker records for this facility:](#)

**93**  
**ESE**  
**1/4-1/2**  
**0.330 mi.**  
**1742 ft.**

**OHLONE - BLOCK B**  
**345 SUNOL STREET**  
**SAN JOSE, CA 95126**

**SLIC** **S118672152**  
**N/A**

**Relative:**  
**Lower**

SLIC:

Region: STATE  
**Facility Status: Open - Active**  
 Status Date: 05/16/2016  
 Global Id: T10000008921  
 Lead Agency: SANTA CLARA COUNTY LOP  
 Lead Agency Case Number: 2016-18s  
 Latitude: 37.32234  
 Longitude: -121.9062  
 Case Type: Cleanup Program Site  
 Case Worker: GOR  
 Local Agency: SANTA CLARA COUNTY LOP  
 RB Case Number: Not reported  
 File Location: Not reported  
 Potential Media Affected: Not reported  
 Potential Contaminants of Concern: Not reported  
 Site History: Not reported

**Actual:**  
**108 ft.**

[Click here to access the California GeoTracker records for this facility:](#)



Map ID  
Direction  
Distance  
Elevation

MAP FINDINGS

Site

Database(s)

EDR ID Number  
EPA ID Number

**IONIZATION RESEARCH CO INC (Continued)**

**1000819259**

Violation lead agency: State  
Enforcement action: WRITTEN INFORMAL  
Enforcement action date: 03/15/1995  
Enf. disposition status: Not reported  
Enf. disp. status date: Not reported  
Enforcement lead agency: State  
Proposed penalty amount: Not reported  
Final penalty amount: Not reported  
Paid penalty amount: Not reported

Regulation violated: Not reported  
Area of violation: Generators - General  
Date violation determined: 03/15/1995  
Date achieved compliance: 06/06/1995  
Violation lead agency: State  
Enforcement action: WRITTEN INFORMAL  
Enforcement action date: 03/15/1995  
Enf. disposition status: Not reported  
Enf. disp. status date: Not reported  
Enforcement lead agency: State  
Proposed penalty amount: Not reported  
Final penalty amount: Not reported  
Paid penalty amount: Not reported

Regulation violated: Not reported  
Area of violation: TSD - General Facility Standards  
Date violation determined: 03/15/1995  
Date achieved compliance: 06/06/1995  
Violation lead agency: State  
Enforcement action: WRITTEN INFORMAL  
Enforcement action date: 03/15/1995  
Enf. disposition status: Not reported  
Enf. disp. status date: Not reported  
Enforcement lead agency: State  
Proposed penalty amount: Not reported  
Final penalty amount: Not reported  
Paid penalty amount: Not reported

Evaluation Action Summary:  
Evaluation date: 03/15/1995  
Evaluation: COMPLIANCE EVALUATION INSPECTION ON-SITE  
Area of violation: TSD - General Facility Standards  
Date achieved compliance: 06/06/1995  
Evaluation lead agency: State

Evaluation date: 03/15/1995  
Evaluation: COMPLIANCE EVALUATION INSPECTION ON-SITE  
Area of violation: TSD - Financial Requirements  
Date achieved compliance: 06/06/1995  
Evaluation lead agency: State

Evaluation date: 03/15/1995  
Evaluation: COMPLIANCE EVALUATION INSPECTION ON-SITE  
Area of violation: Generators - General  
Date achieved compliance: 06/06/1995  
Evaluation lead agency: State



Map ID  
Direction  
Distance  
Elevation

MAP FINDINGS

Site

Database(s)

EDR ID Number  
EPA ID Number

**IONIZATION RESEARCH CO INC (Continued)**

**1000819259**

HWP:  
EPA Id: CAD983652330  
Cleanup Status: KNOWN GENERATORS  
Latitude: 37.33177  
Longitude: -121.9347  
Facility Type: Historical - Non-Operating  
Facility Size: Not reported  
Team: Not reported  
Supervisor: Not reported  
Site Code: Not reported  
Assembly District: 28  
Senate District: 10  
Public Information Officer: Not reported  
Public Information Officer: Not reported

**V95** IONIZATION RESEARCH CO INC/ECOSOLUTIONS  
**ENE** 820 PARK AVE  
**1/4-1/2** SAN JOSE, CA 95126  
**0.342 mi.**  
**1804 ft.**

**ICE** S102332192  
**HWP** N/A

**Site 2 of 4 in cluster V**

**Relative:**  
**Lower**

ICE:  
Envirostor ID: 3001004  
EPA ID: CAL000082530  
Site Type: INSPECTION  
Facility Status: No Action

**Actual:**  
**103 ft.**

Enforcement:  
Action Type: Enforcement Order Issued (210)  
Action Date: 09/25/1998  
  
Action Type: Final Administrative Settlement (310)  
Action Date: 01/07/1999

Inspection:  
Action Type: Compliance Evaluation Inspection - Standardized Permit  
Action Date: 04/21/1999  
Violation Class: No Violations  
RTC Date: Not reported

Action Type: Compliance Evaluation Inspection - Standardized Permit  
Action Date: 05/22/1997  
Violation Class: Class 1, Class 2, Minor  
RTC Date: 08/21/1997

Action Type: Financial Records Review - Standardized Permit  
Action Date: 06/06/2003  
Violation Class: Class 2  
RTC Date: 09/29/2004

HWP:  
EPA Id: CAL000082530  
Cleanup Status: CLOSED  
Latitude: 0  
Longitude: 0  
Facility Type: Historical - Non-Operating

Map ID  
 Direction  
 Distance  
 Elevation

MAP FINDINGS

Site

Database(s)

EDR ID Number  
 EPA ID Number

**IONIZATION RESEARCH CO INC/ECOSOLUTIONS (Continued)**

**S102332192**

Facility Size: Not reported  
 Team: Not reported  
 Supervisor: Not reported  
 Site Code: Not reported  
 Assembly District: Not reported  
 Senate District: Not reported  
 Public Information Officer: Not reported  
 Public Information Officer: Not reported

**Closure:**

EPA Id: CAL000082530  
 Facility Type: Historical - Non-Operating  
 Unit Names: IR1, IR2, IR3  
 Event Description: Closure Final - RECEIVE CLOSURE CERTIFICATION  
 Actual Date: 06/21/1999

EPA Id: CAL000082530  
 Facility Type: Historical - Non-Operating  
 Unit Names: IR1, IR2, IR3  
 Event Description: Closure Final - ISSUE CLOSURE VERIFICATION  
 Actual Date: 09/13/1999

**V96**  
**East**  
**1/4-1/2**  
**0.350 mi.**  
**1846 ft.**

**OUT OF BUSINESS**  
**810 PARK AV SUITE STE. A**  
**SAN JOSE, CA 95126**

**ENVIROSTOR**  
**SAN JOSE HAZMAT**

**S107149875**  
**N/A**

**Site 3 of 4 in cluster V**

**Relative:**  
**Lower**

**ENVIROSTOR:**

Facility ID: 71003686  
 Status: Inactive - Needs Evaluation  
 Status Date: Not reported  
 Site Code: Not reported  
 Site Type: Tiered Permit  
 Site Type Detailed: Tiered Permit  
 Acres: Not reported  
 NPL: NO  
 Regulatory Agencies: NONE SPECIFIED  
 Lead Agency: NONE SPECIFIED  
 Program Manager: Not reported  
 Supervisor: Not reported  
 Division Branch: Cleanup Berkeley  
 Assembly: 28  
 Senate: 15  
 Special Program: Not reported  
 Restricted Use: NO  
 Site Mgmt Req: NONE SPECIFIED  
 Funding: Not reported  
 Latitude: 37.32611  
 Longitude: -121.9060  
 APN: NONE SPECIFIED  
 Past Use: NONE SPECIFIED  
 Potential COC: NONE SPECIFIED  
 Confirmed COC: NONE SPECIFIED  
 Potential Description: NONE SPECIFIED  
 Alias Name: CAR000013052  
 Alias Type: EPA Identification Number

**Actual:**  
**103 ft.**

Map ID  
Direction  
Distance  
Elevation

MAP FINDINGS

Site

Database(s)

EDR ID Number  
EPA ID Number

**OUT OF BUSINESS (Continued)**

**S107149875**

Alias Name: 71003686  
Alias Type: Envirostor ID Number

Completed Info:

Completed Area Name: Not reported  
Completed Sub Area Name: Not reported  
Completed Document Type: Not reported  
Completed Date: Not reported  
Comments: Not reported

Future Area Name: Not reported  
Future Sub Area Name: Not reported  
Future Document Type: Not reported  
Future Due Date: Not reported  
Schedule Area Name: Not reported  
Schedule Sub Area Name: Not reported  
Schedule Document Type: Not reported  
Schedule Due Date: Not reported  
Schedule Revised Date: Not reported

SAN JOSE HAZMAT:

Date of Data: AS OF 02/07/2014  
Region: SAN JOSE  
File Num: 407005  
Class: Not reported

**V97**  
**East**  
**1/4-1/2**  
**0.350 mi.**  
**1846 ft.**

**CIRCUIT LINK INC**  
**804 PARK AVE, UNIT A**  
**SAN JOSE, CA 95126**

**ENVIROSTOR** **S104574732**  
**EMI** **N/A**

**Site 4 of 4 in cluster V**

**Relative:**  
**Lower**

ENVIROSTOR:  
Facility ID: 71003660  
Status: No Further Action  
Status Date: 07/26/2001  
Site Code: Not reported  
Site Type: Tiered Permit  
Site Type Detailed: Tiered Permit  
Acres: 0  
NPL: NO  
Regulatory Agencies: NONE SPECIFIED  
Lead Agency: NONE SPECIFIED  
Program Manager: Not reported  
Supervisor: Mark Piros  
Division Branch: Cleanup Berkeley  
Assembly: 28  
Senate: 15  
Special Program: Not reported  
Restricted Use: NO  
Site Mgmt Req: NONE SPECIFIED  
Funding: Not reported  
Latitude: 37.32549  
Longitude: -121.9052  
APN: NONE SPECIFIED  
Past Use: NONE SPECIFIED  
Potential COC: NONE SPECIFIED  
Confirmed COC: NONE SPECIFIED

**Actual:**  
**103 ft.**

Map ID  
Direction  
Distance  
Elevation

MAP FINDINGS

Site

Database(s)

EDR ID Number  
EPA ID Number

**CIRCUIT LINK INC (Continued)**

**S104574732**

Potential Description: NONE SPECIFIED  
Alias Name: CAD982351264  
Alias Type: EPA Identification Number  
Alias Name: 71003660  
Alias Type: Envirostor ID Number

Completed Info:

Completed Area Name: PROJECT WIDE  
Completed Sub Area Name: Not reported  
Completed Document Type: Other  
Completed Date: 09/15/2004  
Comments: Inspection report sent on 9/15/2004

Completed Area Name: PROJECT WIDE  
Completed Sub Area Name: Not reported  
Completed Document Type: Consent Agreement  
Completed Date: 06/30/2002  
Comments: Not reported

Completed Area Name: PROJECT WIDE  
Completed Sub Area Name: Not reported  
Completed Document Type: Phase I Verification  
Completed Date: 09/18/2001  
Comments: Inspection report sent on 9/18/2001

Completed Area Name: PROJECT WIDE  
Completed Sub Area Name: Not reported  
Completed Document Type: Consent Agreement  
Completed Date: 06/27/2002  
Comments: Not reported

Completed Area Name: PROJECT WIDE  
Completed Sub Area Name: Not reported  
Completed Document Type: Consent Agreement  
Completed Date: 11/09/2004  
Comments: Not reported

Completed Area Name: PROJECT WIDE  
Completed Sub Area Name: Not reported  
Completed Document Type: Other  
Completed Date: 02/09/2005  
Comments: Inspection report sent on 2/9/2005

Completed Area Name: PROJECT WIDE  
Completed Sub Area Name: Not reported  
Completed Document Type: Phase I Verification  
Completed Date: 09/18/2001  
Comments: Inspection report sent on 9/18/2001

Completed Area Name: PROJECT WIDE  
Completed Sub Area Name: Not reported  
Completed Document Type: Corrective Action Completion Determination  
Completed Date: 12/16/2005  
Comments: Not reported

Completed Area Name: PROJECT WIDE  
Completed Sub Area Name: Not reported  
Completed Document Type: No Further Action Letter

Map ID  
Direction  
Distance  
Elevation

MAP FINDINGS

Site

Database(s)

EDR ID Number  
EPA ID Number

**CIRCUIT LINK INC (Continued)**

**S104574732**

Completed Date: 12/20/2005  
Comments: Not reported

Completed Area Name: PROJECT WIDE  
Completed Sub Area Name: Not reported  
Completed Document Type: \* Order  
Completed Date: 11/09/2004  
Comments: Not reported

Completed Area Name: PROJECT WIDE  
Completed Sub Area Name: Not reported  
Completed Document Type: \* Order  
Completed Date: 03/26/2003  
Comments: Not reported

Completed Area Name: PROJECT WIDE  
Completed Sub Area Name: Not reported  
Completed Document Type: Consent Agreement  
Completed Date: 11/15/2004  
Comments: Not reported

Completed Area Name: PROJECT WIDE  
Completed Sub Area Name: Not reported  
Completed Document Type: Acknowledgement of Satisfaction  
Completed Date: 12/16/2005  
Comments: Not reported

Completed Area Name: PROJECT WIDE  
Completed Sub Area Name: Not reported  
Completed Document Type: Consent Agreement  
Completed Date: 11/15/2004  
Comments: Not reported

Completed Area Name: PROJECT WIDE  
Completed Sub Area Name: Not reported  
Completed Document Type: Phase 1  
Completed Date: 07/26/2001  
Comments: Not reported

Completed Area Name: PROJECT WIDE  
Completed Sub Area Name: Not reported  
Completed Document Type: Preliminary Endangerment Assessment Report  
Completed Date: 12/20/2005  
Comments: Not reported

Future Area Name: Not reported  
Future Sub Area Name: Not reported  
Future Document Type: Not reported  
Future Due Date: Not reported  
Schedule Area Name: Not reported  
Schedule Sub Area Name: Not reported  
Schedule Document Type: Not reported  
Schedule Due Date: Not reported  
Schedule Revised Date: Not reported

EMI:

Year: 1998

Map ID  
Direction  
Distance  
Elevation

MAP FINDINGS

Site

Database(s)

EDR ID Number  
EPA ID Number

**CIRCUIT LINK INC (Continued)**

**S104574732**

County Code: 43  
Air Basin: SF  
Facility ID: 12028  
Air District Name: BA  
SIC Code: 3672  
Air District Name: BAY AREA AQMD  
Community Health Air Pollution Info System: Not reported  
Consolidated Emission Reporting Rule: Not reported  
Total Organic Hydrocarbon Gases Tons/Yr: 4  
Reactive Organic Gases Tons/Yr: 2  
Carbon Monoxide Emissions Tons/Yr: 0  
NOX - Oxides of Nitrogen Tons/Yr: 0  
SOX - Oxides of Sulphur Tons/Yr: 0  
Particulate Matter Tons/Yr: 0  
Part. Matter 10 Micrometers and Smlr Tons/Yr:0

Year: 1999  
County Code: 43  
Air Basin: SF  
Facility ID: 12028  
Air District Name: BA  
SIC Code: 3672  
Air District Name: BAY AREA AQMD  
Community Health Air Pollution Info System: Not reported  
Consolidated Emission Reporting Rule: Not reported  
Total Organic Hydrocarbon Gases Tons/Yr: 4  
Reactive Organic Gases Tons/Yr: 3  
Carbon Monoxide Emissions Tons/Yr: 0  
NOX - Oxides of Nitrogen Tons/Yr: 0  
SOX - Oxides of Sulphur Tons/Yr: 0  
Particulate Matter Tons/Yr: 0  
Part. Matter 10 Micrometers and Smlr Tons/Yr:0

Year: 2000  
County Code: 43  
Air Basin: SF  
Facility ID: 12028  
Air District Name: BA  
SIC Code: 3672  
Air District Name: BAY AREA AQMD  
Community Health Air Pollution Info System: Not reported  
Consolidated Emission Reporting Rule: Not reported  
Total Organic Hydrocarbon Gases Tons/Yr: 4  
Reactive Organic Gases Tons/Yr: 3  
Carbon Monoxide Emissions Tons/Yr: 0  
NOX - Oxides of Nitrogen Tons/Yr: 0  
SOX - Oxides of Sulphur Tons/Yr: 0  
Particulate Matter Tons/Yr: 0  
Part. Matter 10 Micrometers and Smlr Tons/Yr:0

MAP FINDINGS

Map ID  
Direction  
Distance  
Elevation

Site

Database(s)

EDR ID Number  
EPA ID Number

**W98**  
**SE**  
**1/4-1/2**  
**0.356 mi.**  
**1878 ft.**

**OHLONE - BLOCK C**  
**861 AUZERIAS AVENUE**  
**SAN JOSE, CA 95126**  
**Site 1 of 2 in cluster W**

**SLIC** **S118672153**  
**N/A**

**Relative:**  
**Lower**

SLIC:

Region: STATE  
**Facility Status: Open - Active**  
Status Date: 05/16/2016  
Global Id: T10000008922  
Lead Agency: SANTA CLARA COUNTY LOP  
Lead Agency Case Number: 2016-19s  
Latitude: 37.32138  
Longitude: -121.90666  
Case Type: Cleanup Program Site  
Case Worker: GOR  
Local Agency: SANTA CLARA COUNTY LOP  
RB Case Number: Not reported  
File Location: Not reported  
Potential Media Affected: Not reported  
Potential Contaminants of Concern: Not reported  
Site History: Not reported

**Actual:**  
**111 ft.**

[Click here to access the California GeoTracker records for this facility:](#)

**W99**  
**SE**  
**1/4-1/2**  
**0.356 mi.**  
**1878 ft.**

**FLOOR SERVICE SUPPLY CO**  
**861 AUZERIAS AVE**  
**SAN JOSE, CA 95128**  
**Site 2 of 2 in cluster W**

**LUST** **S102415249**  
**HIST LUST** **N/A**  
**SWEEPS UST**  
**HIST CORTESE**  
**SAN JOSE HAZMAT**

**Relative:**  
**Lower**

LUST:

Region: STATE  
Global Id: T0608502306  
Latitude: 37.3217449507844  
Longitude: -121.906431913376  
Case Type: LUST Cleanup Site  
Status: Completed - Case Closed  
Status Date: 11/10/1989  
Lead Agency: SANTA CLARA COUNTY LOP  
Case Worker: UST  
Local Agency: SANTA CLARA COUNTY LOP  
RB Case Number: Not reported  
LOC Case Number: Not reported  
File Location: All Files are on GeoTracker or in the Local Agency Database  
Potential Media Affect: Soil  
Potential Contaminants of Concern: Gasoline  
Site History: Not reported

**Actual:**  
**111 ft.**

[Click here to access the California GeoTracker records for this facility:](#)

Contact:

Global Id: T0608502306  
Contact Type: Regional Board Caseworker  
Contact Name: Regional Water Board  
Organization Name: SAN FRANCISCO BAY RWQCB (REGION 2)  
Address: 1515 CLAY ST SUITE 1400  
City: OAKLAND  
Email: Not reported

Map ID  
Direction  
Distance  
Elevation

MAP FINDINGS

Site

Database(s)

EDR ID Number  
EPA ID Number

**FLOOR SERVICE SUPPLY CO (Continued)**

**S102415249**

Phone Number: Not reported  
Global Id: T0608502306  
Contact Type: Local Agency Caseworker  
Contact Name: UST CASE WORKER  
Organization Name: SANTA CLARA COUNTY LOP  
Address: 1555 Berger Drive, Suite 300  
City: SAN JOSE  
Email: Not reported  
Phone Number: 4089183400

Status History:

Global Id: T0608502306  
Status: Completed - Case Closed  
Status Date: 11/10/1989

Global Id: T0608502306  
Status: Open - Case Begin Date  
Status Date: 02/11/1987

Global Id: T0608502306  
Status: Open - Site Assessment  
Status Date: 04/10/1989

Regulatory Activities:

Global Id: T0608502306  
Action Type: ENFORCEMENT  
Date: 11/10/1989  
Action: Closure/No Further Action Letter

Global Id: T0608502306  
Action Type: Other  
Date: 02/11/1987  
Action: Leak Reported

Global Id: T0608502306  
Action Type: ENFORCEMENT  
Date: 04/25/1989  
Action: Notice of Responsibility - #39863

Global Id: T0608502306  
Action Type: RESPONSE  
Date: 11/10/1989  
Action: Other Report / Document

Region: STATE  
Global Id: T0608500628  
Latitude: 37.3213396779591  
Longitude: -121.906480193138  
Case Type: LUST Cleanup Site  
Status: Completed - Case Closed  
Status Date: 09/06/2016  
Lead Agency: SANTA CLARA COUNTY LOP  
Case Worker: GOR  
Local Agency: SANTA CLARA COUNTY LOP



Map ID  
Direction  
Distance  
Elevation

MAP FINDINGS

Site

Database(s)

EDR ID Number  
EPA ID Number

**FLOOR SERVICE SUPPLY CO (Continued)**

**S102415249**

RB Case Number: 43-0592  
LOC Case Number: 07S1E18L07f  
File Location: All Files are on GeoTracker or in the Local Agency Database  
Potential Media Affect: Other Groundwater (uses other than drinking water), Soil  
Potential Contaminants of Concern: Benzene, Toluene, Xylene, Gasoline  
Site History: The Properties are located in a commercial area of San Jose, California and currently house various commercial properties. The Site is situated at an elevation of approximately 110 feet above mean sea level (msl). During past groundwater monitoring events, the depth to groundwater ranged from approximately 28 to 38 feet below ground surface (bgs). LFR reviewed historic information provided to us by Green Republic, information available on the State Water Resources Control Board (SWRCB) GeoTracker database, and information contained in files at the SCCDEH to identify the presence of data gaps at the Properties which require additional investigation. Based on available historical information and data gaps documented in our May 29, 2009 Work Plan, we then assessed the current soil vapor, soil, and groundwater conditions at the Properties. Files were reviewed for 861 Auzerais Avenue at the San Jose Building Department (SJBD), San Jose Fire Department (SJFD), and SCCDEH by Cornerstone arthGroup (Cornerstone) as part of their October 2008 Phase I Environmental Site Assessment (ESA) Report (Cornerstone, 2008). According to the SJBD, the 861 Auzerais Avenue property was occupied by the Floor Service Company since at least 1948, at which time a permit to build a warehouse was issued. In 1961, another permit to build an additional warehouse was issued. In 1979, an application to abandon a 550-gallon underground storage tank (UST) on the 861 Auzerais Avenue property was issued (Figure 1). Reportedly, the 550-gallon UST was abandoned in-place by filling it with slurry. Permits for remodeling the warehouses and office building were also issued. According to the 1984 Hazardous Materials Business Plan (HMBP), a diesel UST and an additional gasoline UST, each with an approximate 1,000-gallon capacity, were also documented to be on the 861 Auzerais Avenue property. However, based on information found on a map provided by Cornerstone, the diesel UST is actually located on the 381 Sunol Street property (Figure 1). The 1984 HMBP also indicated the use of various chemicals at the 861 Auzerais Avenue property including adhesives, finishers, thinners, sealants, and alcohols stored in retail containers. In 1994, the 861 Auzerais Avenue property use reportedly changed from manufacturing to a wholesale distributor of wood floor products. During a routine HMBP inspection, several violations were noted regarding improper storage of items. The hazardous waste noted as being used at the property included damaged products not returned to the supplier. On December 26, 1996, an environmental cleanup case (case number 07S1E18L07f) was opened by the SCCDEH based on the results of the soil boring investigation for 861 Auzerais Avenue. A review of the SWRCB GeoTracker database indicates that case number 07S1E18L07f under SCCDEH (and Regional Water Quality Control Board or RWQCB) jurisdiction remains open and in the Site assessment phase with respect to gasoline as the potential contaminant of concern. Floor Service Supply Company is listed as the responsible party (RP). The GeoTracker database also lists a second, closed case (case number 07S1E18L01f) at the Site, with Floor Service Supply Company again listed as the RP, and with gasoline as the potential contaminant of concern. The overseeing regulatory agency for the close case was listed as the Santa Clara Valley Water District (SCVWD).

Map ID  
Direction  
Distance  
Elevation

MAP FINDINGS

Site

Database(s)

EDR ID Number  
EPA ID Number

**FLOOR SERVICE SUPPLY CO (Continued)**

**S102415249**

[Click here to access the California GeoTracker records for this facility:](#)

**Contact:**

Global Id: T0608500628  
Contact Type: Local Agency Caseworker  
Contact Name: Gerald O'Regan  
Organization Name: SANTA CLARA COUNTY LOP  
Address: 1555 BERGER DRIVE STE 300  
City: SAN JOSE  
Email: gerald.o'regan@deh.sccgov.org  
Phone Number: Not reported

Global Id: T0608500628  
Contact Type: Regional Board Caseworker  
Contact Name: Regional Water Board  
Organization Name: SAN FRANCISCO BAY RWQCB (REGION 2)  
Address: 1515 CLAY ST SUITE 1400  
City: OAKLAND  
Email: Not reported  
Phone Number: Not reported

**Status History:**

Global Id: T0608500628  
Status: Completed - Case Closed  
Status Date: 09/06/2016

Global Id: T0608500628  
Status: Open - Case Begin Date  
Status Date: 12/26/1996

Global Id: T0608500628  
Status: Open - Eligible for Closure  
Status Date: 12/08/2015

Global Id: T0608500628  
Status: Open - Site Assessment  
Status Date: 12/26/1996

**Regulatory Activities:**

Global Id: T0608500628  
Action Type: ENFORCEMENT  
Date: 02/08/2006  
Action: \* No Action - #608020

Global Id: T0608500628  
Action Type: ENFORCEMENT  
Date: 06/14/2012  
Action: Staff Letter

Global Id: T0608500628  
Action Type: RESPONSE  
Date: 06/11/2014  
Action: Correspondence

Global Id: T0608500628  
Action Type: ENFORCEMENT

Map ID  
Direction  
Distance  
Elevation

MAP FINDINGS

Site

Database(s)

EDR ID Number  
EPA ID Number

**FLOOR SERVICE SUPPLY CO (Continued)**

**S102415249**

Date: 02/05/2016  
Action: Staff Letter

Global Id: T0608500628  
Action Type: RESPONSE  
Date: 08/01/2004  
Action: Soil and Water Investigation Workplan

Global Id: T0608500628  
Action Type: RESPONSE  
Date: 01/30/2005  
Action: Monitoring Report - Quarterly

Global Id: T0608500628  
Action Type: RESPONSE  
Date: 04/30/2005  
Action: Monitoring Report - Quarterly

Global Id: T0608500628  
Action Type: RESPONSE  
Date: 07/30/2005  
Action: Monitoring Report - Quarterly

Global Id: T0608500628  
Action Type: RESPONSE  
Date: 04/30/2007  
Action: Monitoring Report - Quarterly

Global Id: T0608500628  
Action Type: RESPONSE  
Date: 01/31/2007  
Action: Soil and Water Investigation Report

Global Id: T0608500628  
Action Type: RESPONSE  
Date: 01/31/2010  
Action: Monitoring Report - Semi-Annually

Global Id: T0608500628  
Action Type: RESPONSE  
Date: 09/17/2015  
Action: Email Correspondence

Global Id: T0608500628  
Action Type: Other  
Date: 12/20/1996  
Action: Leak Discovery

Global Id: T0608500628  
Action Type: ENFORCEMENT  
Date: 12/05/2014  
Action: Staff Letter

Global Id: T0608500628  
Action Type: RESPONSE  
Date: 09/17/2015  
Action: Email Correspondence

Map ID  
Direction  
Distance  
Elevation

MAP FINDINGS

Site

Database(s)

EDR ID Number  
EPA ID Number

**FLOOR SERVICE SUPPLY CO (Continued)**

**S102415249**

Global Id:	T0608500628
Action Type:	RESPONSE
Date:	12/12/2015
Action:	Correspondence
Global Id:	T0608500628
Action Type:	ENFORCEMENT
Date:	12/03/1997
Action:	Staff Letter - #25261
Global Id:	T0608500628
Action Type:	ENFORCEMENT
Date:	03/17/1999
Action:	Staff Letter - #25268
Global Id:	T0608500628
Action Type:	ENFORCEMENT
Date:	07/30/2001
Action:	Warning Letter - #25270
Global Id:	T0608500628
Action Type:	ENFORCEMENT
Date:	12/20/2001
Action:	Staff Letter - #25273
Global Id:	T0608500628
Action Type:	ENFORCEMENT
Date:	09/04/2002
Action:	Warning Letter - #38594
Global Id:	T0608500628
Action Type:	ENFORCEMENT
Date:	06/29/2004
Action:	Staff Letter - #44296
Global Id:	T0608500628
Action Type:	ENFORCEMENT
Date:	12/05/2014
Action:	Other Report
Global Id:	T0608500628
Action Type:	ENFORCEMENT
Date:	07/30/2009
Action:	Staff Letter
Global Id:	T0608500628
Action Type:	RESPONSE
Date:	07/31/2009
Action:	Monitoring Report - Semi-Annually
Global Id:	T0608500628
Action Type:	RESPONSE
Date:	09/16/2015
Action:	Email Correspondence
Global Id:	T0608500628
Action Type:	RESPONSE

Map ID  
Direction  
Distance  
Elevation

MAP FINDINGS

Site

Database(s)

EDR ID Number  
EPA ID Number

**FLOOR SERVICE SUPPLY CO (Continued)**

**S102415249**

Date: 10/13/2015  
Action: Email Correspondence

Global Id: T0608500628  
Action Type: ENFORCEMENT  
Date: 10/26/2015  
Action: Other Report

Global Id: T0608500628  
Action Type: ENFORCEMENT  
Date: 11/09/2015  
Action: Staff Letter

Global Id: T0608500628  
Action Type: RESPONSE  
Date: 02/04/2016  
Action: Fact Sheets - Public Participation

Global Id: T0608500628  
Action Type: RESPONSE  
Date: 11/04/2015  
Action: Email Correspondence

Global Id: T0608500628  
Action Type: RESPONSE  
Date: 10/13/2015  
Action: Email Correspondence

Global Id: T0608500628  
Action Type: RESPONSE  
Date: 12/12/2015  
Action: Correspondence

Global Id: T0608500628  
Action Type: Other  
Date: 04/02/1997  
Action: Leak Reported

Global Id: T0608500628  
Action Type: RESPONSE  
Date: 08/01/2004  
Action: Monitoring Report - Quarterly

Global Id: T0608500628  
Action Type: RESPONSE  
Date: 10/30/2004  
Action: Monitoring Report - Quarterly

Global Id: T0608500628  
Action Type: RESPONSE  
Date: 10/30/2005  
Action: Monitoring Report - Quarterly

Global Id: T0608500628  
Action Type: RESPONSE  
Date: 01/30/2006  
Action: Monitoring Report - Quarterly

Map ID  
Direction  
Distance  
Elevation

MAP FINDINGS

Site

Database(s)

EDR ID Number  
EPA ID Number

**FLOOR SERVICE SUPPLY CO (Continued)**

**S102415249**

Global Id:	T0608500628
Action Type:	RESPONSE
Date:	04/30/2006
Action:	Monitoring Report - Quarterly
Global Id:	T0608500628
Action Type:	RESPONSE
Date:	07/31/2006
Action:	Monitoring Report - Quarterly
Global Id:	T0608500628
Action Type:	RESPONSE
Date:	10/31/2006
Action:	Monitoring Report - Quarterly
Global Id:	T0608500628
Action Type:	RESPONSE
Date:	01/31/2007
Action:	Monitoring Report - Quarterly
Global Id:	T0608500628
Action Type:	RESPONSE
Date:	05/01/1999
Action:	Soil and Water Investigation Workplan
Global Id:	T0608500628
Action Type:	RESPONSE
Date:	10/31/2012
Action:	Remedial Progress Report
Global Id:	T0608500628
Action Type:	RESPONSE
Date:	01/31/2013
Action:	Monitoring Report - Semi-Annually
Global Id:	T0608500628
Action Type:	RESPONSE
Date:	07/31/2012
Action:	Monitoring Report - Semi-Annually
Global Id:	T0608500628
Action Type:	ENFORCEMENT
Date:	10/30/2015
Action:	Clean Up Fund - Case Closure Review Summary Report (RSR)
Global Id:	T0608500628
Action Type:	ENFORCEMENT
Date:	10/03/2012
Action:	Staff Letter
Global Id:	T0608500628
Action Type:	ENFORCEMENT
Date:	07/11/2013
Action:	Staff Letter
Global Id:	T0608500628
Action Type:	ENFORCEMENT

Map ID  
Direction  
Distance  
Elevation

MAP FINDINGS

Site

Database(s)

EDR ID Number  
EPA ID Number

**FLOOR SERVICE SUPPLY CO (Continued)**

**S102415249**

Date: 06/10/2014  
Action: Notice of Responsibility

Global Id: T0608500628  
Action Type: ENFORCEMENT  
Date: 12/04/2015  
Action: Staff Letter

Global Id: T0608500628  
Action Type: ENFORCEMENT  
Date: 08/12/1998  
Action: Staff Letter - #25266

Global Id: T0608500628  
Action Type: ENFORCEMENT  
Date: 07/30/2001  
Action: Staff Letter - #25271

Global Id: T0608500628  
Action Type: ENFORCEMENT  
Date: 04/26/2002  
Action: Staff Letter - #38592

Global Id: T0608500628  
Action Type: RESPONSE  
Date: 06/15/2002  
Action: Soil and Water Investigation Workplan

Global Id: T0608500628  
Action Type: RESPONSE  
Date: 10/04/2013  
Action: Soil and Water Investigation Workplan

Global Id: T0608500628  
Action Type: ENFORCEMENT  
Date: 09/06/2016  
Action: Closure/No Further Action Letter

Global Id: T0608500628  
Action Type: RESPONSE  
Date: 10/21/2014  
Action: Site Investigation Workplan - Regulator Responded

Global Id: T0608500628  
Action Type: RESPONSE  
Date: 05/29/2015  
Action: Request for Closure - Regulator Responded

Global Id: T0608500628  
Action Type: RESPONSE  
Date: 01/16/2015  
Action: Soil and Water Investigation Workplan - Regulator Responded

Global Id: T0608500628  
Action Type: RESPONSE  
Date: 06/30/2015  
Action: Soil and Water Investigation Report - Regulator Responded

Map ID  
Direction  
Distance  
Elevation

MAP FINDINGS

Site

Database(s)

EDR ID Number  
EPA ID Number

**FLOOR SERVICE SUPPLY CO (Continued)**

**S102415249**

Global Id: T0608500628  
Action Type: RESPONSE  
Date: 05/06/2016  
Action: Well Destruction Report - Regulator Responded

Global Id: T0608500628  
Action Type: RESPONSE  
Date: 08/31/2015  
Action: Site Assessment Report - Regulator Responded

Global Id: T0608500628  
Action Type: ENFORCEMENT  
Date: 02/27/2015  
Action: Staff Letter

Global Id: T0608500628  
Action Type: ENFORCEMENT  
Date: 07/21/2015  
Action: Staff Letter

Global Id: T0608500628  
Action Type: RESPONSE  
Date: 02/22/2002  
Action: Soil and Water Investigation Report

Global Id: T0608500628  
Action Type: RESPONSE  
Date: 08/17/1998  
Action: Soil and Water Investigation Report

Global Id: T0608500628  
Action Type: RESPONSE  
Date: 08/17/1998  
Action: Soil and Water Investigation Report

Global Id: T0608500628  
Action Type: RESPONSE  
Date: 05/29/2015  
Action: Operation and Maintenance Plan/Monitoring Report

**LUST REG 2:**

Region: 2  
Facility Id: Not reported  
Facility Status: Case Closed  
Case Number: 07S1E18L01f  
How Discovered: Not reported  
Leak Cause: Not reported  
Leak Source: Not reported  
Date Leak Confirmed: Not reported  
Oversight Program: LUST  
Prelim. Site Assessment Workplan Submitted: Not reported  
Preliminary Site Assessment Began: 4/10/1989  
Pollution Characterization Began: Not reported  
Pollution Remediation Plan Submitted: Not reported  
Date Remediation Action Underway: Not reported  
Date Post Remedial Action Monitoring Began: Not reported



Map ID  
Direction  
Distance  
Elevation

MAP FINDINGS

Site

Database(s)

EDR ID Number  
EPA ID Number

**FLOOR SERVICE SUPPLY CO (Continued)**

**S102415249**

Region: 2  
Facility Id: Not reported  
Facility Status: Preliminary site assessment underway  
Case Number: 07S1E18L07f  
How Discovered: Not reported  
Leak Cause: Not reported  
Leak Source: Not reported  
Date Leak Confirmed: Not reported  
Oversight Program: LUST  
Prelim. Site Assessment Workplan Submitted: Not reported  
Preliminary Site Assessment Began: 12/26/1996  
Pollution Characterization Began: Not reported  
Pollution Remediation Plan Submitted: Not reported  
Date Remediation Action Underway: Not reported  
Date Post Remedial Action Monitoring Began: Not reported

LUST SANTA CLARA:

Region: SANTA CLARA  
SCVWD ID: 07S1E18L07F  
Date Closed: Not reported  
EDR Link ID: 07S1E18L07F

Region: SANTA CLARA  
SCVWD ID: 07S1E18L01F  
Date Closed: 11/10/1989  
EDR Link ID: 07S1E18L01F

HIST LUST SANTA CLARA:

Region: SANTA CLARA  
Region Code: 2  
SCVWD ID: 07S1E18L01  
Oversite Agency: SCVWD  
Date Listed: 1988-01-01 00:00:00  
Closed Date: 1989-11-10 00:00:00

Region: SANTA CLARA  
Region Code: 2  
SCVWD ID: 07S1E18L07  
Oversite Agency: SCCDEH  
Date Listed: 1997-12-30 00:00:00  
Closed Date: Not reported

SWEEPS UST:

Status: Not reported  
Comp Number: 401310  
Number: Not reported  
Board Of Equalization: Not reported  
Referral Date: Not reported  
Action Date: Not reported  
Created Date: Not reported  
Owner Tank Id: Not reported  
SWRCB Tank Id: 43-060-401310-000001  
Tank Status: Not reported  
Capacity: 1000  
Active Date: Not reported  
Tank Use: M.V. FUEL

Map ID  
Direction  
Distance  
Elevation

MAP FINDINGS

Site

Database(s)

EDR ID Number  
EPA ID Number

**FLOOR SERVICE SUPPLY CO (Continued)**

**S102415249**

STG: PRODUCT  
Content: DIESEL  
Number Of Tanks: 2  
  
Status: Not reported  
Comp Number: 401310  
Number: Not reported  
Board Of Equalization: Not reported  
Referral Date: Not reported  
Action Date: Not reported  
Created Date: Not reported  
Owner Tank Id: Not reported  
SWRCB Tank Id: 43-060-401310-000002  
Tank Status: Not reported  
Capacity: 1500  
Active Date: Not reported  
Tank Use: M.V. FUEL  
STG: PRODUCT  
Content: REG UNLEADED  
Number Of Tanks: Not reported

**HIST CORTESE:**

Region: CORTESE  
Facility County Code: 43  
Reg By: LTNKA  
Reg Id: 43-0592

**SAN JOSE HAZMAT:**

Date of Data: AS OF 02/07/2014  
Region: SAN JOSE  
File Num: 401310  
Class: Auto Wrecking/Misc Simple Facility

**X100  
ESE  
1/4-1/2  
0.360 mi.  
1900 ft.**

**CHEIM LUMBER COMPANY  
800 SAN CARLOS  
SAN JOSE, CA 95126  
Site 1 of 3 in cluster X**

**LUST S102426566  
HIST LUST N/A  
SWEEPS UST  
HIST CORTESE**

**Relative:  
Lower**

**LUST REG 2:**

Region: 2  
Facility Id: Not reported  
Facility Status: Case Closed  
Case Number: 07S1E18L04f  
How Discovered: Not reported  
Leak Cause: Not reported  
Leak Source: Not reported  
Date Leak Confirmed: Not reported  
Oversight Program: LUST  
Prelim. Site Assesment Wokplan Submitted: Not reported  
Preliminary Site Assesment Began: 3/25/1992  
Pollution Characterization Began: Not reported  
Pollution Remediation Plan Submitted: Not reported  
Date Remediation Action Underway: Not reported  
Date Post Remedial Action Monitoring Began: Not reported

**Actual:  
105 ft.**

Region: 2

Map ID  
Direction  
Distance  
Elevation

MAP FINDINGS

Site

Database(s)

EDR ID Number  
EPA ID Number

**CHEIM LUMBER COMPANY (Continued)**

**S102426566**

Facility Id: Not reported  
Facility Status: Pollution Characterization  
Case Number: 07S1E18L06f  
How Discovered: Not reported  
Leak Cause: Not reported  
Leak Source: Not reported  
Date Leak Confirmed: Not reported  
Oversight Program: LUST  
Prelim. Site Assessment Wokplan Submitted: Not reported  
Preliminary Site Assessment Began: 3/30/1998  
Pollution Characterization Began: 10/2/2001  
Pollution Remediation Plan Submitted: Not reported  
Date Remediation Action Underway: Not reported  
Date Post Remedial Action Monitoring Began: Not reported

**HIST LUST SANTA CLARA:**

Region: SANTA CLARA  
Region Code: 2  
SCVWD ID: 07S1E18L04  
Oversite Agency: SCVWD  
Date Listed: 1992-01-15 00:00:00  
Closed Date: 1993-06-07 00:00:00

Region: SANTA CLARA  
Region Code: 2  
SCVWD ID: 07S1E18L06  
Oversite Agency: SCVWD  
Date Listed: 1998-07-21 00:00:00  
Closed Date: Not reported

**SWEEPS UST:**

Status: Not reported  
Comp Number: 402975  
Number: Not reported  
Board Of Equalization: Not reported  
Referral Date: Not reported  
Action Date: Not reported  
Created Date: Not reported  
Owner Tank Id: Not reported  
SWRCB Tank Id: 43-060-402975-000001  
Tank Status: Not reported  
Capacity: 1000  
Active Date: Not reported  
Tank Use: M.V. FUEL  
STG: PRODUCT  
Content: LEADED  
Number Of Tanks: 1

**HIST CORTESE:**

Region: CORTESE  
Facility County Code: 43  
Reg By: LTNKA  
Reg Id: 43-0269

MAP FINDINGS

Map ID  
Direction  
Distance  
Elevation

Site

Database(s)

EDR ID Number  
EPA ID Number

**X101**  
**ESE**  
**1/4-1/2**  
**0.360 mi.**  
**1900 ft.**

**CHEIM LUMBER**  
**800 W. SAN CARLOS STREET**  
**SAN JOSE, CA 95126**  
**Site 2 of 3 in cluster X**

**LUST** **S104582204**  
**N/A**

**Relative:**  
**Lower**

LUST:

Region: STATE  
Global Id: T0608502358  
Latitude: 37.322969  
Longitude: -121.905395  
Case Type: LUST Cleanup Site  
Status: Completed - Case Closed  
Status Date: 06/07/1993  
Lead Agency: SANTA CLARA COUNTY LOP  
Case Worker: UST  
Local Agency: SANTA CLARA COUNTY LOP  
RB Case Number: Not reported  
LOC Case Number: Not reported  
File Location: All Files are on GeoTracker or in the Local Agency Database  
Potential Media Affect: Other Groundwater (uses other than drinking water)  
Potential Contaminants of Concern: Gasoline  
Site History: Not reported

**Actual:**  
**105 ft.**

[Click here to access the California GeoTracker records for this facility:](#)

Contact:

Global Id: T0608502358  
Contact Type: Regional Board Caseworker  
Contact Name: Regional Water Board  
Organization Name: SAN FRANCISCO BAY RWQCB (REGION 2)  
Address: 1515 CLAY ST SUITE 1400  
City: OAKLAND  
Email: Not reported  
Phone Number: Not reported

Global Id: T0608502358  
Contact Type: Local Agency Caseworker  
Contact Name: UST CASE WORKER  
Organization Name: SANTA CLARA COUNTY LOP  
Address: 1555 Berger Drive, Suite 300  
City: SAN JOSE  
Email: Not reported  
Phone Number: 4089183400

Status History:

Global Id: T0608502358  
Status: Completed - Case Closed  
Status Date: 06/07/1993

Global Id: T0608502358  
Status: Open - Case Begin Date  
Status Date: 12/21/1989

Global Id: T0608502358  
Status: Open - Site Assessment  
Status Date: 03/25/1992

Map ID  
Direction  
Distance  
Elevation

MAP FINDINGS

Site

Database(s)

EDR ID Number  
EPA ID Number

**CHEIM LUMBER (Continued)**

**S104582204**

Regulatory Activities:

Global Id: T0608502358  
Action Type: ENFORCEMENT  
Date: 06/07/1993  
Action: Closure/No Further Action Letter

Global Id: T0608502358  
Action Type: Other  
Date: 12/21/1989  
Action: Leak Reported

Global Id: T0608502358  
Action Type: ENFORCEMENT  
Date: 04/05/1992  
Action: Notice of Responsibility - #39865

Region: STATE  
Global Id: T0608500326  
Latitude: 37.3232977653804  
Longitude: -121.905477046967  
Case Type: LUST Cleanup Site  
Status: Completed - Case Closed  
Status Date: 08/17/2005  
Lead Agency: SANTA CLARA COUNTY LOP  
Case Worker: Not reported  
Local Agency: Not reported  
RB Case Number: Not reported  
LOC Case Number: 07S1E18L06f  
File Location: All Files are on GeoTracker or in the Local Agency Database  
Potential Media Affect: Other Groundwater (uses other than drinking water)  
Potential Contaminants of Concern: Gasoline  
Site History: Not reported

Click here to access the California GeoTracker records for this facility:

Contact:

Global Id: T0608500326  
Contact Type: Regional Board Caseworker  
Contact Name: Regional Water Board  
Organization Name: SAN FRANCISCO BAY RWQCB (REGION 2)  
Address: 1515 CLAY ST SUITE 1400  
City: OAKLAND  
Email: Not reported  
Phone Number: Not reported

Status History:

Global Id: T0608500326  
Status: Completed - Case Closed  
Status Date: 08/17/2005

Global Id: T0608500326  
Status: Open - Case Begin Date  
Status Date: 07/13/1998

Global Id: T0608500326  
Status: Open - Site Assessment

Map ID  
Direction  
Distance  
Elevation

MAP FINDINGS

Site

Database(s)

EDR ID Number  
EPA ID Number

**CHEIM LUMBER (Continued)**

**S104582204**

Status Date: 07/24/1998

Regulatory Activities:

Global Id: T0608500326  
Action Type: RESPONSE  
Date: 11/01/2002  
Action: Soil and Water Investigation Workplan

Global Id: T0608500326  
Action Type: RESPONSE  
Date: 10/02/2001  
Action: Soil and Water Investigation Report

Global Id: T0608500326  
Action Type: RESPONSE  
Date: 10/02/2001  
Action: Unauthorized Release Form

Global Id: T0608500326  
Action Type: RESPONSE  
Date: 08/08/2001  
Action: Other Workplan

Global Id: T0608500326  
Action Type: RESPONSE  
Date: 01/07/2005  
Action: Other Workplan

Global Id: T0608500326  
Action Type: RESPONSE  
Date: 06/13/2005  
Action: Well Destruction Report

Global Id: T0608500326  
Action Type: RESPONSE  
Date: 11/07/2003  
Action: Monitoring Report - Quarterly

Global Id: T0608500326  
Action Type: RESPONSE  
Date: 07/24/1998  
Action: Other Report / Document

Global Id: T0608500326  
Action Type: RESPONSE  
Date: 12/17/2002  
Action: Monitoring Report - Quarterly

Global Id: T0608500326  
Action Type: RESPONSE  
Date: 07/24/2001  
Action: Other Report / Document

Global Id: T0608500326  
Action Type: RESPONSE  
Date: 10/12/2001  
Action: Soil and Water Investigation Report

Map ID  
Direction  
Distance  
Elevation

MAP FINDINGS

Site

Database(s)

EDR ID Number  
EPA ID Number

**CHEIM LUMBER (Continued)**

**S104582204**

Global Id:	T0608500326
Action Type:	RESPONSE
Date:	12/16/2004
Action:	Monitoring Report - Quarterly
Global Id:	T0608500326
Action Type:	RESPONSE
Date:	10/10/2002
Action:	Other Workplan
Global Id:	T0608500326
Action Type:	RESPONSE
Date:	12/18/2003
Action:	Other Report / Document
Global Id:	T0608500326
Action Type:	RESPONSE
Date:	05/18/1998
Action:	Other Report / Document
Global Id:	T0608500326
Action Type:	ENFORCEMENT
Date:	09/04/2002
Action:	Staff Letter - #38805
Global Id:	T0608500326
Action Type:	Other
Date:	07/13/1998
Action:	Leak Reported
Global Id:	T0608500326
Action Type:	RESPONSE
Date:	08/15/2001
Action:	Soil and Water Investigation Workplan
Global Id:	T0608500326
Action Type:	ENFORCEMENT
Date:	07/07/2001
Action:	Staff Letter - #25257
Global Id:	T0608500326
Action Type:	ENFORCEMENT
Date:	08/23/2001
Action:	Staff Letter - #25259
Global Id:	T0608500326
Action Type:	ENFORCEMENT
Date:	08/17/2005
Action:	Closure/No Further Action Letter
Global Id:	T0608500326
Action Type:	RESPONSE
Date:	07/07/2001
Action:	Correspondence
Global Id:	T0608500326
Action Type:	RESPONSE

Map ID  
Direction  
Distance  
Elevation

MAP FINDINGS

Site

Database(s)

EDR ID Number  
EPA ID Number

**CHEIM LUMBER (Continued)**

**S104582204**

Date: 07/07/2003  
Action: Monitoring Report - Quarterly

Global Id: T0608500326  
Action Type: RESPONSE  
Date: 04/25/2003  
Action: Monitoring Report - Quarterly

Global Id: T0608500326  
Action Type: RESPONSE  
Date: 01/22/2004  
Action: Monitoring Report - Quarterly

LUST SANTA CLARA:

Region: SANTA CLARA  
SCVWD ID: 07S1E18L04F  
Date Closed: 06/07/1993  
EDR Link ID: 07S1E18L04F

Region: SANTA CLARA  
SCVWD ID: 07S1E18L06F  
Date Closed: 08/17/2005  
EDR Link ID: 07S1E18L06F

**X102**  
**East**  
**1/4-1/2**  
**0.363 mi.**  
**1917 ft.**

**SAN JOSE MIDTOWN DEVELOPMENT**  
**777 W. SAN CARLOS**  
**SAN JOSE, CA 95128**  
**Site 3 of 3 in cluster X**

**SLIC S118504904**  
**N/A**

**Relative:**  
**Lower**

SLIC:

Region: STATE  
**Facility Status: Open - Active**  
Status Date: 05/06/2016  
Global Id: T10000008881  
Lead Agency: SANTA CLARA COUNTY LOP  
Lead Agency Case Number: 2016-17s  
Latitude: 37.32407  
Longitude: -121.90534  
Case Type: Cleanup Program Site  
Case Worker: GOR  
Local Agency: SANTA CLARA COUNTY LOP  
RB Case Number: Not reported  
File Location: Not reported  
Potential Media Affected: Not reported  
Potential Contaminants of Concern: Not reported  
Site History: Not reported

**Actual:**  
**105 ft.**

[Click here to access the California GeoTracker records for this facility:](#)



MAP FINDINGS

Map ID  
 Direction  
 Distance  
 Elevation

Site

Database(s)

EDR ID Number  
 EPA ID Number

**103**  
**South**  
**1/4-1/2**  
**0.386 mi.**  
**2040 ft.**

**SAN JOSE CITY OF**  
**320 HARRON ST**  
**SAN JOSE, CA 95126**

**LUST** **S103177416**  
**HIST CORTESE** **N/A**

**Relative:**  
**Higher**

LUST:

**Actual:**  
**121 ft.**

Region: STATE  
 Global Id: T0608500418  
 Latitude: 37.3210803  
 Longitude: -121.8987414  
 Case Type: LUST Cleanup Site  
 Status: Completed - Case Closed  
 Status Date: 04/10/1997  
 Lead Agency: SAN FRANCISCO BAY RWQCB (REGION 2)  
 Case Worker: UUU  
 Local Agency: SANTA CLARA COUNTY LOP  
 RB Case Number: 43-0364  
 LOC Case Number: Not reported  
 File Location: Not reported  
 Potential Media Affect: Other Groundwater (uses other than drinking water)  
 Potential Contaminants of Concern: Stoddard solvent / Mineral Sprits / Distillates  
 Site History: Not reported

[Click here to access the California GeoTracker records for this facility:](#)

Contact:

Global Id: T0608500418  
 Contact Type: Regional Board Caseworker  
 Contact Name: Regional Water Board  
 Organization Name: SAN FRANCISCO BAY RWQCB (REGION 2)  
 Address: 1515 CLAY ST SUITE 1400  
 City: OAKLAND  
 Email: Not reported  
 Phone Number: Not reported

Global Id: T0608500418  
 Contact Type: Local Agency Caseworker  
 Contact Name: UST CASE WORKER  
 Organization Name: SANTA CLARA COUNTY LOP  
 Address: 1555 Berger Drive, Suite 300  
 City: SAN JOSE  
 Email: Not reported  
 Phone Number: 4089183400

Status History:

Global Id: T0608500418  
 Status: Completed - Case Closed  
 Status Date: 04/10/1997

Global Id: T0608500418  
 Status: Open - Case Begin Date  
 Status Date: 10/06/1987

Global Id: T0608500418  
 Status: Open - Site Assessment  
 Status Date: 05/10/1995

Map ID  
Direction  
Distance  
Elevation

MAP FINDINGS

Site

Database(s)

EDR ID Number  
EPA ID Number

**SAN JOSE CITY OF (Continued)**

**S103177416**

Regulatory Activities:

Global Id:	T0608500418
Action Type:	RESPONSE
Date:	01/01/1997
Action:	Other Report / Document
Global Id:	T0608500418
Action Type:	RESPONSE
Date:	01/01/1989
Action:	Other Report / Document
Global Id:	T0608500418
Action Type:	RESPONSE
Date:	01/01/1989
Action:	Other Report / Document
Global Id:	T0608500418
Action Type:	Other
Date:	10/06/1987
Action:	Leak Stopped
Global Id:	T0608500418
Action Type:	Other
Date:	10/06/1987
Action:	Leak Reported
Global Id:	T0608500418
Action Type:	Other
Date:	10/06/1987
Action:	Leak Discovery
Global Id:	T0608500418
Action Type:	ENFORCEMENT
Date:	04/10/1997
Action:	Closure/No Further Action Letter
Global Id:	T0608500418
Action Type:	RESPONSE
Date:	01/01/1991
Action:	Other Report / Document
Global Id:	T0608500418
Action Type:	RESPONSE
Date:	01/01/1991
Action:	Other Report / Document
Global Id:	T0608500418
Action Type:	RESPONSE
Date:	01/01/1987
Action:	Other Report / Document
Global Id:	T0608500418
Action Type:	RESPONSE
Date:	01/01/1993
Action:	Other Report / Document
Global Id:	T0608500418

Map ID  
Direction  
Distance  
Elevation

MAP FINDINGS

Site

Database(s)

EDR ID Number  
EPA ID Number

**SAN JOSE CITY OF (Continued)**

**S103177416**

Action Type: RESPONSE  
Date: 01/01/1988  
Action: Other Report / Document

Global Id: T0608500418  
Action Type: RESPONSE  
Date: 01/01/1987  
Action: Other Report / Document

Global Id: T0608500418  
Action Type: RESPONSE  
Date: 01/01/1991  
Action: Other Report / Document

**LUST REG 2:**

Region: 2  
Facility Id: 43-0364  
Facility Status: Case Closed  
Case Number: 07S1E17D04  
How Discovered: Tank Closure  
Leak Cause: Structure Failure  
Leak Source: Tank  
Date Leak Confirmed: Not reported  
Oversight Program: LUST  
Prelim. Site Assessment Workplan Submitted: Not reported  
Preliminary Site Assessment Began: Not reported  
Pollution Characterization Began: 5/10/1995  
Pollution Remediation Plan Submitted: Not reported  
Date Remediation Action Underway: Not reported  
Date Post Remedial Action Monitoring Began: Not reported

**HIST CORTESE:**

Region: CORTESE  
Facility County Code: 43  
Reg By: LTNKA  
Reg Id: 43-0364

**Y104**  
**WSW**  
**1/4-1/2**  
**0.396 mi.**  
**2093 ft.**

**EXPRESS ONE AUTO SVC**  
**1585 W SAN CARLOS**  
**SAN JOSE, CA 95110**  
**Site 1 of 2 in cluster Y**

**RCRA-SQG 1000594823**  
**LUST CAD983587072**  
**FINDS**  
**ECHO**

**Relative:**  
**Higher**

RCRA-SQG:  
Date form received by agency: 09/01/1996  
Facility name: EXPRESS ONE AUTO SVC  
Facility address: 1585 W SAN CARLOS  
SAN JOSE, CA 95110  
EPA ID: CAD983587072  
Mailing address: W SAN CARLOS  
SAN JOSE, CA 95110  
Contact: Not reported  
Contact address: Not reported  
Not reported  
Contact country: US  
Contact telephone: Not reported

**Actual:**  
**118 ft.**

Map ID  
Direction  
Distance  
Elevation

MAP FINDINGS

Site

Database(s)

EDR ID Number  
EPA ID Number

**EXPRESS ONE AUTO SVC (Continued)**

**1000594823**

Contact email: Not reported  
EPA Region: 09  
Classification: Small Small Quantity Generator  
Description: Handler: generates more than 100 and less than 1000 kg of hazardous waste during any calendar month and accumulates less than 6000 kg of hazardous waste at any time; or generates 100 kg or less of hazardous waste during any calendar month, and accumulates more than 1000 kg of hazardous waste at any time

Owner/Operator Summary:

Owner/operator name: CHING CHAU  
Owner/operator address: NOT REQUIRED  
NOT REQUIRED, ME 99999  
Owner/operator country: Not reported  
Owner/operator telephone: (415) 555-1212  
Legal status: Private  
Owner/Operator Type: Owner  
Owner/Op start date: Not reported  
Owner/Op end date: Not reported

Owner/operator name: NOT REQUIRED  
Owner/operator address: NOT REQUIRED  
NOT REQUIRED, ME 99999

Owner/operator country: Not reported  
Owner/operator telephone: (415) 555-1212  
Legal status: Private  
Owner/Operator Type: Operator  
Owner/Op start date: Not reported  
Owner/Op end date: Not reported

Handler Activities Summary:

U.S. importer of hazardous waste: No  
Mixed waste (haz. and radioactive): No  
Recycler of hazardous waste: No  
Transporter of hazardous waste: No  
Treater, storer or disposer of HW: No  
Underground injection activity: No  
On-site burner exemption: No  
Furnace exemption: No  
Used oil fuel burner: No  
Used oil processor: No  
User oil refiner: No  
Used oil fuel marketer to burner: No  
Used oil Specification marketer: No  
Used oil transfer facility: No  
Used oil transporter: No

Violation Status: No violations found

LUST:

Region: STATE  
Global Id: T0608519818  
Latitude: 37.324005  
Longitude: -121.919641  
Case Type: LUST Cleanup Site  
Status: Completed - Case Closed  
Status Date: 06/29/2005

Map ID  
Direction  
Distance  
Elevation

MAP FINDINGS

Site

Database(s)

EDR ID Number  
EPA ID Number

**EXPRESS ONE AUTO SVC (Continued)**

**1000594823**

Lead Agency: SANTA CLARA COUNTY LOP  
Case Worker: UST  
Local Agency: SANTA CLARA COUNTY LOP  
RB Case Number: Not reported  
LOC Case Number: Not reported  
File Location: Not reported  
Potential Media Affect: Soil  
Potential Contaminants of Concern: Diesel  
Site History: Not reported

[Click here to access the California GeoTracker records for this facility:](#)

**Contact:**

Global Id: T0608519818  
Contact Type: Regional Board Caseworker  
Contact Name: Regional Water Board  
Organization Name: SAN FRANCISCO BAY RWQCB (REGION 2)  
Address: 1515 CLAY ST SUITE 1400  
City: OAKLAND  
Email: Not reported  
Phone Number: Not reported

Global Id: T0608519818  
Contact Type: Local Agency Caseworker  
Contact Name: UST CASE WORKER  
Organization Name: SANTA CLARA COUNTY LOP  
Address: 1555 Berger Drive, Suite 300  
City: SAN JOSE  
Email: Not reported  
Phone Number: 4089183400

**Status History:**

Global Id: T0608519818  
Status: Completed - Case Closed  
Status Date: 06/29/2005

Global Id: T0608519818  
Status: Open - Case Begin Date  
Status Date: 01/23/2003

Global Id: T0608519818  
Status: Open - Site Assessment  
Status Date: 06/28/2005

**Regulatory Activities:**

Global Id: T0608519818  
Action Type: RESPONSE  
Date: 02/25/2003  
Action: Unauthorized Release Form

Global Id: T0608519818  
Action Type: ENFORCEMENT  
Date: 06/29/2005  
Action: Closure/No Further Action Letter

Global Id: T0608519818  
Action Type: Other

Map ID  
Direction  
Distance  
Elevation

MAP FINDINGS

Site

Database(s)

EDR ID Number  
EPA ID Number

**EXPRESS ONE AUTO SVC (Continued)**

**1000594823**

Date: 02/28/2003  
Action: Leak Reported

Global Id: T0608519818  
Action Type: Other  
Date: 01/23/2003  
Action: Leak Discovery

Global Id: T0608519818  
Action Type: REMEDIATION  
Date: 01/23/2003  
Action: Not reported

**FINDS:**

Registry ID: 110002847581

**Environmental Interest/Information System**

RCRAInfo is a national information system that supports the Resource Conservation and Recovery Act (RCRA) program through the tracking of events and activities related to facilities that generate, transport, and treat, store, or dispose of hazardous waste. RCRAInfo allows RCRA program staff to track the notification, permit, compliance, and corrective action activities required under RCRA.

**ECHO:**

Envid: 1000594823  
Registry ID: 110002847581  
DFR URL: [http://echo.epa.gov/detailed\\_facility\\_report?fid=110002847581](http://echo.epa.gov/detailed_facility_report?fid=110002847581)

**Y105**  
**WSW**  
**1/4-1/2**  
**0.396 mi.**  
**2093 ft.**

**QUALITY AUTO REPAIR**  
**1585 W SAN CARLOS ST 2**  
**SAN JOSE, CA 95126**

**LUST** **S103633446**  
**SAN JOSE HAZMAT** **N/A**

**Site 2 of 2 in cluster Y**

**Relative:**  
**Higher**

**LUST SANTA CLARA:**  
Region: SANTA CLARA  
SCVWD ID: 07S1W13G01F  
Date Closed: 06/29/2005  
EDR Link ID: 07S1W13G01F

**Actual:**  
**118 ft.**

**SAN JOSE HAZMAT:**  
Region: SAN JOSE  
File Num: 410597  
Class: Auto Repair

Map ID  
Direction  
Distance  
Elevation

MAP FINDINGS

Site

Database(s)

EDR ID Number  
EPA ID Number

**Z106**      **RUSH ROOFING**  
**ENE**        **777 PARK**  
**1/4-1/2**     **SAN JOSE, CA 95126**  
**0.401 mi.**  
**2116 ft.**     **Site 1 of 2 in cluster Z**

**LUST**      **S102436080**  
**HIST LUST**      **N/A**  
**SWEEPS UST**  
**HIST CORTESE**

**Relative:**  
**Lower**

LUST:

**Actual:**  
**100 ft.**

Region: STATE  
Global Id: T0608501847  
Latitude: 37.326448  
Longitude: -121.903669  
Case Type: LUST Cleanup Site  
Status: Completed - Case Closed  
Status Date: 01/12/1996  
Lead Agency: SANTA CLARA COUNTY LOP  
Case Worker: UST  
Local Agency: SANTA CLARA COUNTY LOP  
RB Case Number: Not reported  
LOC Case Number: Not reported  
File Location: All Files are on GeoTracker or in the Local Agency Database  
Potential Media Affect: Soil  
Potential Contaminants of Concern: Gasoline  
Site History: Not reported

[Click here to access the California GeoTracker records for this facility:](#)

Contact:

Global Id: T0608501847  
Contact Type: Regional Board Caseworker  
Contact Name: Regional Water Board  
Organization Name: SAN FRANCISCO BAY RWQCB (REGION 2)  
Address: 1515 CLAY ST SUITE 1400  
City: OAKLAND  
Email: Not reported  
Phone Number: Not reported

Global Id: T0608501847  
Contact Type: Local Agency Caseworker  
Contact Name: UST CASE WORKER  
Organization Name: SANTA CLARA COUNTY LOP  
Address: 1555 Berger Drive, Suite 300  
City: SAN JOSE  
Email: Not reported  
Phone Number: 4089183400

Status History:

Global Id: T0608501847  
Status: Completed - Case Closed  
Status Date: 01/12/1996

Global Id: T0608501847  
Status: Open - Case Begin Date  
Status Date: 09/19/1994

Regulatory Activities:

Global Id: T0608501847  
Action Type: RESPONSE  
Date: 01/12/1996  
Action: Other Report / Document

Map ID  
Direction  
Distance  
Elevation

MAP FINDINGS

Site

Database(s)

EDR ID Number  
EPA ID Number

**RUSH ROOFING (Continued)**

**S102436080**

Global Id: T0608501847  
Action Type: ENFORCEMENT  
Date: 01/12/1996  
Action: Closure/No Further Action Letter

Global Id: T0608501847  
Action Type: Other  
Date: 09/19/1994  
Action: Leak Reported

**LUST REG 2:**

Region: 2  
Facility Id: Not reported  
Facility Status: Case Closed  
Case Number: 07S1E18F01f  
How Discovered: Not reported  
Leak Cause: Not reported  
Leak Source: Not reported  
Date Leak Confirmed: Not reported  
Oversight Program: LUST  
Prelim. Site Assessment Workplan Submitted: Not reported  
Preliminary Site Assessment Began: Not reported  
Pollution Characterization Began: Not reported  
Pollution Remediation Plan Submitted: Not reported  
Date Remediation Action Underway: Not reported  
Date Post Remedial Action Monitoring Began: Not reported

**LUST SANTA CLARA:**

Region: SANTA CLARA  
SCVWD ID: 07S1E18F01F  
Date Closed: 01/12/1996  
EDR Link ID: 07S1E18F01F

**HIST LUST SANTA CLARA:**

Region: SANTA CLARA  
Region Code: 2  
SCVWD ID: 07S1E18F01  
Oversite Agency: SCVWD  
Date Listed: 1996-01-12 00:00:00  
Closed Date: 1996-01-12 00:00:00

**SWEEPS UST:**

Status: Active  
Comp Number: 402579  
Number: 9  
Board Of Equalization: Not reported  
Referral Date: 09-30-92  
Action Date: 09-08-92  
Created Date: 02-29-88  
Owner Tank Id: Not reported  
SWRCB Tank Id: 43-060-402579-000001  
Tank Status: A  
Capacity: 1000  
Active Date: Not reported



Map ID  
Direction  
Distance  
Elevation

MAP FINDINGS

Site

Database(s)

EDR ID Number  
EPA ID Number

**RUSH ROOFING (Continued)**

**S102436080**

Tank Use: M.V. FUEL  
STG: P  
Content: REG UNLEADED  
Number Of Tanks: 1

HIST CORTESE:  
Region: CORTESE  
Facility County Code: 43  
Reg By: LTNKA  
Reg Id: 43-2005

107  
East  
1/4-1/2  
0.407 mi.  
2151 ft.

**INDEPENDANT SCISSOR LIFT**  
**236 MCEVOY ST**  
**SAN JOSE, CA 95126**

**LUST** S103881060  
**HIST LUST** N/A  
**HIST CORTESE**

**Relative:**  
**Lower**

**LUST:**  
Region: STATE  
Global Id: T0608501910  
Latitude: 37.325212  
Longitude: -121.904126  
Case Type: LUST Cleanup Site  
Status: Completed - Case Closed  
Status Date: 08/17/1995  
Lead Agency: SANTA CLARA COUNTY LOP  
Case Worker: UST  
Local Agency: SANTA CLARA COUNTY LOP  
RB Case Number: Not reported  
LOC Case Number: Not reported  
File Location: All Files are on GeoTracker or in the Local Agency Database  
Potential Media Affect: Soil  
Potential Contaminants of Concern: Waste Oil / Motor / Hydraulic / Lubricating  
Site History: Not reported

Click here to access the California GeoTracker records for this facility:

**Contact:**

Global Id: T0608501910  
Contact Type: Regional Board Caseworker  
Contact Name: Regional Water Board  
Organization Name: SAN FRANCISCO BAY RWQCB (REGION 2)  
Address: 1515 CLAY ST SUITE 1400  
City: OAKLAND  
Email: Not reported  
Phone Number: Not reported

Global Id: T0608501910  
Contact Type: Local Agency Caseworker  
Contact Name: UST CASE WORKER  
Organization Name: SANTA CLARA COUNTY LOP  
Address: 1555 Berger Drive, Suite 300  
City: SAN JOSE  
Email: Not reported  
Phone Number: 4089183400

Status History:

Map ID  
Direction  
Distance  
Elevation

MAP FINDINGS

Site

Database(s)

EDR ID Number  
EPA ID Number

**INDEPENDANT SCISSOR LIFT (Continued)**

**S103881060**

Global Id: T0608501910  
Status: Completed - Case Closed  
Status Date: 08/17/1995

Global Id: T0608501910  
Status: Open - Case Begin Date  
Status Date: 01/01/1994

Regulatory Activities:

Global Id: T0608501910  
Action Type: Other  
Date: 01/01/1994  
Action: Leak Reported

Global Id: T0608501910  
Action Type: RESPONSE  
Date: 02/14/1995  
Action: Other Report / Document

Global Id: T0608501910  
Action Type: ENFORCEMENT  
Date: 08/17/1995  
Action: Closure/No Further Action Letter

LUST REG 2:

Region: 2  
Facility Id: Not reported  
Facility Status: Case Closed  
Case Number: 07S1E18G06f  
How Discovered: Not reported  
Leak Cause: Not reported  
Leak Source: Not reported  
Date Leak Confirmed: Not reported  
Oversight Program: LUST  
Prelim. Site Assesment Wokplan Submitted: Not reported  
Preliminary Site Assesment Began: Not reported  
Pollution Characterization Began: Not reported  
Pollution Remediation Plan Submitted: Not reported  
Date Remediation Action Underway: Not reported  
Date Post Remedial Action Monitoring Began: Not reported

LUST SANTA CLARA:

Region: SANTA CLARA  
SCVWD ID: 07S1E18G06F  
Date Closed: 08/17/1995  
EDR Link ID: 07S1E18G06F

HIST LUST SANTA CLARA:

Region: SANTA CLARA  
Region Code: 2  
SCVWD ID: 07S1E18G06  
Oversite Agency: SCVWD  
Date Listed: 1995-02-14 00:00:00  
Closed Date: 1995-08-17 00:00:00

Map ID  
 Direction  
 Distance  
 Elevation

MAP FINDINGS

Site

Database(s)

EDR ID Number  
 EPA ID Number

**INDEPENDANT SCISSOR LIFT (Continued)**

**S103881060**

HIST CORTESE:  
 Region: CORTESE  
 Facility County Code: 43  
 Reg By: LTNKA  
 Reg Id: 43-2079

**Z108  
 ENE  
 1/4-1/2  
 0.416 mi.  
 2199 ft.**

**LAUREL GROVE FAMILY APARTMENTS AND THE PARK AVE SENIOR APART  
 298 LAUREL GROVE LAND AND 370 LAUREL GROVE LAND  
 SAN JOSE, CA 95126  
 Site 2 of 2 in cluster Z**

**ENVIROSTOR  
 VCP**

**S118757327  
 N/A**

**Relative:  
 Lower**

ENVIROSTOR:  
 Facility ID: 60002378  
 Status: Active  
 Status Date: 06/10/2016  
 Site Code: 202100  
 Site Type: Voluntary Cleanup  
 Site Type Detailed: Voluntary Cleanup  
 Acres: 2.19  
 NPL: NO  
 Regulatory Agencies: SMBRP  
 Lead Agency: SMBRP  
 Program Manager: Nicole Yuen  
 Supervisor: Mark Piros  
 Division Branch: Cleanup Berkeley  
 Assembly: , 27  
 Senate: , 15  
 Special Program: Voluntary Cleanup Program  
 Restricted Use: NO  
 Site Mgmt Req: NONE SPECIFIED  
 Funding: Responsible Party  
 Latitude: 37.32679  
 Longitude: -121.9040  
 APN: 26136062, 26136070, 26136071, 26136091, 26136092, 26136093  
 Past Use: UNKNOWN  
 Potential COC: Lead  
 Confirmed COC: Lead  
 Potential Description: SOIL  
 Alias Name: 26136062  
 Alias Type: APN  
 Alias Name: 26136070  
 Alias Type: APN  
 Alias Name: 26136071  
 Alias Type: APN  
 Alias Name: 26136091  
 Alias Type: APN  
 Alias Name: 26136092  
 Alias Type: APN  
 Alias Name: 26136093  
 Alias Type: APN  
 Alias Name: 202100  
 Alias Type: Project Code (Site Code)  
 Alias Name: 60002378  
 Alias Type: Envirostor ID Number

Completed Info:  
 Completed Area Name: PROJECT WIDE

Map ID  
Direction  
Distance  
Elevation

MAP FINDINGS

Site

Database(s)

EDR ID Number  
EPA ID Number

**LAUREL GROVE FAMILY APARTMENTS AND THE PARK AVE SENIOR APART (Continued)**

**S118757327**

Completed Sub Area Name: Not reported  
Completed Document Type: Application  
Completed Date: 06/16/2016  
Comments: Request for Agency Oversight Application.

Completed Area Name: PROJECT WIDE  
Completed Sub Area Name: Not reported  
Completed Document Type: Correspondence  
Completed Date: 06/21/2016  
Comments: Lead Agency Determination Letter.

Completed Area Name: PROJECT WIDE  
Completed Sub Area Name: Not reported  
Completed Document Type: Voluntary Cleanup Agreement  
Completed Date: 06/28/2016  
Comments: Laurel Grove Lane LP entered into a Voluntary Cleanup Agreement for DTSC to oversee a Preliminary Endangerment Assessment.

Future Area Name: Not reported  
Future Sub Area Name: Not reported  
Future Document Type: Not reported  
Future Due Date: Not reported  
Schedule Area Name: PROJECT WIDE  
Schedule Sub Area Name: Not reported  
Schedule Document Type: Preliminary Endangerment Assessment Report  
Schedule Due Date: 01/14/2017  
Schedule Revised Date: Not reported

VCP:

Facility ID: 60002378  
Site Type: Voluntary Cleanup  
Site Type Detail: Voluntary Cleanup  
Site Mgmt. Req.: NONE SPECIFIED  
Acres: 2.19  
National Priorities List: NO  
Cleanup Oversight Agencies: SMBRP  
Lead Agency: SMBRP  
Lead Agency Description: DTSC - Site Cleanup Program  
Project Manager: Nicole Yuen  
Supervisor: Mark Piros  
Division Branch: Cleanup Berkeley  
Site Code: 202100  
Assembly: , 27  
Senate: , 15  
Special Programs Code: Voluntary Cleanup Program  
Status: Active  
Status Date: 06/10/2016  
Restricted Use: NO  
Funding: Responsible Party  
Lat/Long: 37.32679 / -121.9040  
APN: 26136062, 26136070, 26136071, 26136091, 26136092, 26136093  
Past Use: UNKNOWN  
Potential COC: 30013  
Confirmed COC: 30013  
Potential Description: SOIL  
Alias Name: 26136062  
Alias Type: APN

Map ID  
Direction  
Distance  
Elevation

MAP FINDINGS

Site

Database(s)

EDR ID Number  
EPA ID Number

**LAUREL GROVE FAMILY APARTMENTS AND THE PARK AVE SENIOR APART (Continued)**

**S118757327**

Alias Name: 26136070  
Alias Type: APN  
Alias Name: 26136071  
Alias Type: APN  
Alias Name: 26136091  
Alias Type: APN  
Alias Name: 26136092  
Alias Type: APN  
Alias Name: 26136093  
Alias Type: APN  
Alias Name: 202100  
Alias Type: Project Code (Site Code)  
Alias Name: 60002378  
Alias Type: Envirostor ID Number

Completed Info:

Completed Area Name: PROJECT WIDE  
Completed Sub Area Name: Not reported  
Completed Document Type: Application  
Completed Date: 06/16/2016  
Comments: Request for Agency Oversight Application.

Completed Area Name: PROJECT WIDE  
Completed Sub Area Name: Not reported  
Completed Document Type: Correspondence  
Completed Date: 06/21/2016  
Comments: Lead Agency Determination Letter.

Completed Area Name: PROJECT WIDE  
Completed Sub Area Name: Not reported  
Completed Document Type: Voluntary Cleanup Agreement  
Completed Date: 06/28/2016  
Comments: Laurel Grove Lane LP entered into a Voluntary Cleanup Agreement for DTSC to oversee a Preliminary Endangerment Assessment.

Future Area Name: Not reported  
Future Sub Area Name: Not reported  
Future Document Type: Not reported  
Future Due Date: Not reported  
Schedule Area Name: PROJECT WIDE  
Schedule Sub Area Name: Not reported  
Schedule Document Type: Preliminary Endangerment Assessment Report  
Schedule Due Date: 01/14/2017  
Schedule Revised Date: Not reported

109  
South  
1/4-1/2  
0.417 mi.  
2201 ft.

**NOVA CRYSTALS, INC.  
530 RACE STREET  
SAN JOSE, CA 95126**

**ENVIROSTOR S107144763  
N/A**

**Relative:  
Higher**

ENVIROSTOR:  
Facility ID: 71002815  
Status: Inactive - Needs Evaluation  
Status Date: Not reported  
Site Code: Not reported  
Site Type: Tiered Permit  
Site Type Detailed: Tiered Permit

**Actual:  
120 ft.**

Map ID  
 Direction  
 Distance  
 Elevation

MAP FINDINGS

Site

Database(s)

EDR ID Number  
 EPA ID Number

**NOVA CRYSTALS, INC. (Continued)**

**S107144763**

Acres: Not reported  
 NPL: NO  
 Regulatory Agencies: NONE SPECIFIED  
 Lead Agency: NONE SPECIFIED  
 Program Manager: Not reported  
 Supervisor: Not reported  
 Division Branch: Cleanup Berkeley  
 Assembly: 28  
 Senate: 15  
 Special Program: Not reported  
 Restricted Use: NO  
 Site Mgmt Req: NONE SPECIFIED  
 Funding: Not reported  
 Latitude: 37.31772  
 Longitude: -121.9109  
 APN: NONE SPECIFIED  
 Past Use: NONE SPECIFIED  
 Potential COC: NONE SPECIFIED  
 Confirmed COC: NONE SPECIFIED  
 Potential Description: NONE SPECIFIED  
 Alias Name: CAD981399728  
 Alias Type: EPA Identification Number  
 Alias Name: 71002815  
 Alias Type: Envirostor ID Number

Completed Info:

Completed Area Name: Not reported  
 Completed Sub Area Name: Not reported  
 Completed Document Type: Not reported  
 Completed Date: Not reported  
 Comments: Not reported

Future Area Name: Not reported  
 Future Sub Area Name: Not reported  
 Future Document Type: Not reported  
 Future Due Date: Not reported  
 Schedule Area Name: Not reported  
 Schedule Sub Area Name: Not reported  
 Schedule Document Type: Not reported  
 Schedule Due Date: Not reported  
 Schedule Revised Date: Not reported

110  
 ESE  
 1/4-1/2  
 0.420 mi.  
 2217 ft.

**ROOF GUARD ROOFING CO INC**  
**740 W SAN CARLOS ST**  
**SAN JOSE, CA 95126**

**LUST S106929298**  
**SWEEPS UST N/A**  
**CUPA Listings**  
**HAZNET**

Relative:  
 Lower

LUST:

Region: STATE  
 Global Id: T10000009349  
 Latitude: 37.3237  
 Longitude: -121.90374  
 Case Type: LUST Cleanup Site  
 Status: Open - Assessment & Interim Remedial Action  
 Status Date: 11/29/2016  
 Lead Agency: SANTA CLARA COUNTY LOP  
 Case Worker: AC

Actual:  
 106 ft.

Map ID  
Direction  
Distance  
Elevation

MAP FINDINGS

Site

Database(s)

EDR ID Number  
EPA ID Number

**ROOF GUARD ROOFING CO INC (Continued)**

**S106929298**

Local Agency: SANTA CLARA COUNTY LOP  
RB Case Number: Not reported  
LOC Case Number: 2017-01f  
File Location: All Files are on GeoTracker or in the Local Agency Database  
Potential Media Affect: Other Groundwater (uses other than drinking water), Soil, Under Investigation  
Potential Contaminants of Concern: Gasoline, Heating Oil / Fuel Oil, Other Petroleum, Polynuclear aromatic hydrocarbons (PAHs)  
Site History: Large redwood UST discovered at the property. During UST removal, liquid product was observed both in the UST and in the surrounding soils. DEH has been notified that an additional UST has been discovered on the property.

[Click here to access the California GeoTracker records for this facility:](#)

**Contact:**

Global Id: T10000009349  
Contact Type: Local Agency Caseworker  
Contact Name: AARON COSTA  
Organization Name: SANTA CLARA COUNTY LOP  
Address: 1555 Berger Drive, Suite 300  
City: SAN JOSE  
Email: aaron.costa@cep.sccgov.org  
Phone Number: 4089181954

**Status History:**

Global Id: T10000009349  
Status: Informational Item  
Status Date: 09/07/2016  
  
Global Id: T10000009349  
Status: Open - Assessment & Interim Remedial Action  
Status Date: 11/29/2016  
  
Global Id: T10000009349  
Status: Open - Case Begin Date  
Status Date: 08/07/2015

**Regulatory Activities:**

Global Id: T10000009349  
Action Type: ENFORCEMENT  
Date: 03/01/2017  
Action: Staff Letter  
  
Global Id: T10000009349  
Action Type: ENFORCEMENT  
Date: 02/13/2017  
Action: Staff Letter  
  
Global Id: T10000009349  
Action Type: RESPONSE  
Date: 08/07/2015  
Action: Other Report / Document  
  
Global Id: T10000009349  
Action Type: RESPONSE  
Date: 11/29/2016

Map ID  
Direction  
Distance  
Elevation

MAP FINDINGS

Site

Database(s)

EDR ID Number  
EPA ID Number

**ROOF GUARD ROOFING CO INC (Continued)**

**S106929298**

Action: Other Report / Document

Global Id: T1000009349  
Action Type: RESPONSE  
Date: 02/09/2017  
Action: Tank Removal Report / UST Sampling Report

Global Id: T1000009349  
Action Type: RESPONSE  
Date: 11/29/2016  
Action: Phase I Assessment Report

Global Id: T1000009349  
Action Type: RESPONSE  
Date: 08/17/2015  
Action: Other Report / Document

Global Id: T1000009349  
Action Type: RESPONSE  
Date: 05/26/2017  
Action: Preliminary Site Assessment Workplan

Global Id: T1000009349  
Action Type: RESPONSE  
Date: 08/17/2015  
Action: Other Report / Document

**SWEEPS UST:**

Status: Active  
Comp Number: 401850  
Number: 9  
Board Of Equalization: Not reported  
Referral Date: 09-30-92  
Action Date: 09-08-92  
Created Date: 02-29-88  
Owner Tank Id: Not reported  
SWRCB Tank Id: 43-060-401850-000001  
Tank Status: A  
Capacity: 4000  
Active Date: Not reported  
Tank Use: M.V. FUEL  
STG: P  
Content: REG UNLEADED  
Number Of Tanks: 1

**CUPA SANTA CLARA:**

Region: SANTA CLARA  
PE#: 2201  
Program Description: GENERATES WASTE OIL ONLY  
Latitude: 37.323517  
Longitude: -121.904048

Region: SANTA CLARA  
PE#: BP01  
Program Description: HMBP FACILITY, 1-3 CHEMICALS



Map ID  
Direction  
Distance  
Elevation

MAP FINDINGS

Site

Database(s)

EDR ID Number  
EPA ID Number

**ROOF GUARD ROOFING CO INC (Continued)**

**S106929298**

Latitude: 37.323517  
Longitude: -121.904048

**HAZNET:**

envid: S106929298  
Year: 2015  
GEPaid: CAC002825437  
Contact: JERRY MARTIN  
Telephone: 4084554006  
Mailing Name: Not reported  
Mailing Address: 2550 CASTELLO WAY  
Mailing City,St,Zip: SANTA CLARA, CA 95051  
Gen County: Santa Clara  
TSD EPA ID: CAD980675276  
TSD County: Kern  
Waste Category: Other organic solids  
Disposal Method: Landfill Or Surface Impoundment That Will Be Closed As Landfill( To Include On-Site Treatment And/Or Stabilization)  
Tons: 58.996  
Cat Decode: Other organic solids  
Method Decode: Landfill Or Surface Impoundment That Will Be Closed As Landfill( To Include On-Site Treatment And/Or Stabilization)  
Facility County: Santa Clara

envid: S106929298  
Year: 2015  
GEPaid: CAC002825437  
Contact: JERRY MARTIN  
Telephone: 4084554006  
Mailing Name: Not reported  
Mailing Address: 2550 CASTELLO WAY  
Mailing City,St,Zip: SANTA CLARA, CA 95051  
Gen County: Santa Clara  
TSD EPA ID: CAT080013352  
TSD County: Los Angeles  
Waste Category: Unspecified oil-containing waste  
Disposal Method: Other Recovery Of Reclamation For Reuse Including Acid Regeneration, Organics Recovery Ect  
Tons: 37.53  
Cat Decode: Unspecified oil-containing waste  
Method Decode: Other Recovery Of Reclamation For Reuse Including Acid Regeneration, Organics Recovery Ect  
Facility County: Santa Clara

**AA111 PEZZOLO PROPERTY**  
**NW 1407 SHASTA**  
**1/4-1/2 SAN JOSE, CA 95126**  
**0.423 mi.**  
**2233 ft. Site 1 of 2 in cluster AA**

**LUST S103963451**  
**HIST LUST N/A**  
**HIST CORTESE**

**Relative:** LUST:  
**Lower** Region: STATE  
Global Id: T0608500060  
**Actual:** Latitude: 37.3292519  
**106 ft.** Longitude: -121.918655  
Case Type: LUST Cleanup Site  
Status: Completed - Case Closed

Map ID  
Direction  
Distance  
Elevation

MAP FINDINGS

Site

Database(s)

EDR ID Number  
EPA ID Number

**PEZZOLO PROPERTY (Continued)**

**S103963451**

Status Date: 08/31/2006  
Lead Agency: SANTA CLARA COUNTY LOP  
Case Worker: Not reported  
Local Agency: Not reported  
RB Case Number: Not reported  
LOC Case Number: 07S1W13B03f  
File Location: All Files are on GeoTracker or in the Local Agency Database  
Potential Media Affect: Other Groundwater (uses other than drinking water)  
Potential Contaminants of Concern: Heating Oil / Fuel Oil  
Site History: Not reported

[Click here to access the California GeoTracker records for this facility:](#)

Contact:

Global Id: T0608500060  
Contact Type: Regional Board Caseworker  
Contact Name: Regional Water Board  
Organization Name: SAN FRANCISCO BAY RWQCB (REGION 2)  
Address: 1515 CLAY ST SUITE 1400  
City: OAKLAND  
Email: Not reported  
Phone Number: Not reported

Status History:

Global Id: T0608500060  
Status: Completed - Case Closed  
Status Date: 08/31/2006  
  
Global Id: T0608500060  
Status: Open - Case Begin Date  
Status Date: 07/20/1998

Regulatory Activities:

Global Id: T0608500060  
Action Type: RESPONSE  
Date: 08/31/2006  
Action: Other Report / Document  
  
Global Id: T0608500060  
Action Type: RESPONSE  
Date: 02/16/1999  
Action: Correspondence  
  
Global Id: T0608500060  
Action Type: ENFORCEMENT  
Date: 10/26/2001  
Action: Staff Letter - #22186  
  
Global Id: T0608500060  
Action Type: Other  
Date: 07/20/1998  
Action: Leak Reported  
  
Global Id: T0608500060  
Action Type: RESPONSE  
Date: 12/10/2001  
Action: Soil and Water Investigation Workplan

Map ID  
Direction  
Distance  
Elevation

MAP FINDINGS

Site

Database(s)

EDR ID Number  
EPA ID Number

**PEZZOLO PROPERTY (Continued)**

**S103963451**

Global Id: T0608500060  
Action Type: ENFORCEMENT  
Date: 08/31/2006  
Action: Closure/No Further Action Letter - #6002138

**LUST REG 2:**

Region: 2  
Facility Id: Not reported  
Facility Status: Not reported  
Case Number: 07S1W13B03f  
How Discovered: Not reported  
Leak Cause: Not reported  
Leak Source: Not reported  
Date Leak Confirmed: Not reported  
Oversight Program: LUST  
Prelim. Site Assessment Wokplan Submitted: Not reported  
Preliminary Site Assessment Began: Not reported  
Pollution Characterization Began: Not reported  
Pollution Remediation Plan Submitted: Not reported  
Date Remediation Action Underway: Not reported  
Date Post Remedial Action Monitoring Began: Not reported

**LUST SANTA CLARA:**

Region: SANTA CLARA  
SCVWD ID: 07S1W13B03F  
Date Closed: 08/31/2006  
EDR Link ID: 07S1W13B03F

**HIST LUST SANTA CLARA:**

Region: SANTA CLARA  
Region Code: 2  
SCVWD ID: 07S1W13B03  
Oversite Agency: SCCDEH  
Date Listed: 1998-09-03 00:00:00  
Closed Date: Not reported

**HIST CORTESE:**

Region: CORTESE  
Facility County Code: 43  
Reg By: LTNKA  
Reg Id: 32-2313

112  
NE  
1/4-1/2  
0.423 mi.  
2233 ft.

**DERBY FOOD SERVICE  
55 SUNOL  
SAN JOSE, CA 95070**

**LUST S103473110  
HIST LUST N/A  
HIST CORTESE**

**Relative:  
Lower**

**LUST:**

Region: STATE  
Global Id: T0608500508  
Latitude: 37.3298158238535  
Longitude: -121.906324625015  
Case Type: LUST Cleanup Site  
Status: Completed - Case Closed

**Actual:  
97 ft.**

Map ID  
Direction  
Distance  
Elevation

MAP FINDINGS

Site

Database(s)

EDR ID Number  
EPA ID Number

**DERBY FOOD SERVICE (Continued)**

**S103473110**

Status Date: 01/02/1991  
Lead Agency: SANTA CLARA COUNTY LOP  
Case Worker: UST  
Local Agency: SANTA CLARA COUNTY LOP  
RB Case Number: Not reported  
LOC Case Number: Not reported  
File Location: All Files are on GeoTracker or in the Local Agency Database  
Potential Media Affect: Soil  
Potential Contaminants of Concern: Gasoline  
Site History: Not reported

[Click here to access the California GeoTracker records for this facility:](#)

Contact:

Global Id: T0608500508  
Contact Type: Regional Board Caseworker  
Contact Name: Regional Water Board  
Organization Name: SAN FRANCISCO BAY RWQCB (REGION 2)  
Address: 1515 CLAY ST SUITE 1400  
City: OAKLAND  
Email: Not reported  
Phone Number: Not reported

Global Id: T0608500508  
Contact Type: Local Agency Caseworker  
Contact Name: UST CASE WORKER  
Organization Name: SANTA CLARA COUNTY LOP  
Address: 1555 Berger Drive, Suite 300  
City: SAN JOSE  
Email: Not reported  
Phone Number: 4089183400

Status History:

Global Id: T0608500508  
Status: Completed - Case Closed  
Status Date: 01/02/1991

Global Id: T0608500508  
Status: Open - Case Begin Date  
Status Date: 12/09/1987

Global Id: T0608500508  
Status: Open - Site Assessment  
Status Date: 12/14/1990

Regulatory Activities:

Global Id: T0608500508  
Action Type: RESPONSE  
Date: 10/02/1987  
Action: Other Report / Document

Global Id: T0608500508  
Action Type: Other  
Date: 12/09/1987  
Action: Leak Reported

Global Id: T0608500508

Map ID  
Direction  
Distance  
Elevation

MAP FINDINGS

Site

Database(s)

EDR ID Number  
EPA ID Number

**DERBY FOOD SERVICE (Continued)**

**S103473110**

Action Type: ENFORCEMENT  
Date: 12/29/1989  
Action: Notice of Responsibility - #39848  
  
Global Id: T0608500508  
Action Type: ENFORCEMENT  
Date: 01/31/1991  
Action: Closure/No Further Action Letter

**LUST REG 2:**

Region: 2  
Facility Id: Not reported  
Facility Status: Case Closed  
Case Number: 07S1E18C01f  
How Discovered: Not reported  
Leak Cause: Not reported  
Leak Source: Not reported  
Date Leak Confirmed: Not reported  
Oversight Program: LUST  
Prelim. Site Assessment Workplan Submitted: Not reported  
Preliminary Site Assessment Began: 12/14/1990  
Pollution Characterization Began: Not reported  
Pollution Remediation Plan Submitted: Not reported  
Date Remediation Action Underway: Not reported  
Date Post Remedial Action Monitoring Began: Not reported

**LUST SANTA CLARA:**

Region: SANTA CLARA  
SCVWD ID: 07S1E18C01F  
Date Closed: 01/02/1991  
EDR Link ID: 07S1E18C01F

**HIST LUST SANTA CLARA:**

Region: SANTA CLARA  
Region Code: 2  
SCVWD ID: 07S1E18C01  
Oversite Agency: SCVWD  
Date Listed: 1988-01-01 00:00:00  
Closed Date: 1991-01-02 00:00:00

**HIST CORTESE:**

Region: CORTESE  
Facility County Code: 43  
Reg By: LTNKA  
Reg Id: 43-0461



MAP FINDINGS

Map ID  
 Direction  
 Distance  
 Elevation

Site

Database(s)

EPA ID Number  
 EDR ID Number

**AB114**      **CHEVRON TRAINING CENTER**      **SLIC**      **S102427803**  
**SE**      **455 SUNOL ST**           **N/A**  
**1/4-1/2**      **SAN JOSE, CA 95126**  
**0.426 mi.**  
**2251 ft.**      **Site 2 of 2 in cluster AB**

**Relative:**      SLIC REG 2:  
**Lower**      Region:      2  
                  Facility ID:      43S0525  
**Actual:**      Facility Status:      Case Closed  
**111 ft.**      Date Closed:      4/28/1997  
                  Local Case #:      Not reported  
                  How Discovered:      Tank Closure  
                  Leak Cause:      UNK  
                  Leak Source:      UNK  
                  Date Confirmed:      Not reported  
                  Date Prelim Site Assmnt Workplan Submitted:      Not reported  
                  Date Preliminary Site Assessment Began:      Not reported  
                  Date Pollution Characterization Began:      Not reported  
                  Date Remediation Plan Submitted:      Not reported  
                  Date Remedial Action Underway:      Not reported  
                  Date Post Remedial Action Monitoring Began:      Not reported

**AC115**      **LANTIS, MARYANN**      **HIST CORTESE**      **S105026280**  
**SSW**      **P. O. BOX 8055**           **N/A**  
**1/4-1/2**      **SAN JOSE, CA 95155**  
**0.431 mi.**  
**2274 ft.**      **Site 1 of 2 in cluster AC**

**Relative:**      HIST CORTESE:  
**Higher**      Region:      CORTESE  
                  Facility County Code:      18  
**Actual:**      Reg By:      WBC&D  
**123 ft.**      Reg Id:      6A189102N02  
                  Region:      CORTESE  
                  Facility County Code:      18  
                  Reg By:      WBC&D  
                  Reg Id:      6A189102N03

**AD116**      **830 AUZERAIS STREET**      **US BROWNFIELDS**      **1012261251**  
**ESE**      **830 AUZERAIS STREET**           **N/A**  
**1/4-1/2**      **SAN JOSE, CA 95126**  
**0.447 mi.**  
**2359 ft.**      **Site 1 of 3 in cluster AD**

**Relative:**      US BROWNFIELDS:  
**Lower**      Recipient name:      San Jose, City of  
                  Grant type:      Assessment  
**Actual:**      Property name:      830 AUZERAIS STREET  
**108 ft.**      Property #:      264-11-107  
                  Parcel size:      2.7  
                  Property Description:      Industrial back to at least 1950.  
                  Latitude:      37.320754  
                  Longitude:      -121.90495  
                  HCM label:      Not reported  
                  Map scale:      Not reported  
                  Point of reference:      Not reported

Map ID  
Direction  
Distance  
Elevation

MAP FINDINGS

Site

Database(s)

EDR ID Number  
EPA ID Number

**830 AUZERAIS STREET (Continued)**

**1012261251**

Datum:	World Geodetic System of 1984
ACRES property ID:	103262
Start date:	Not reported
Completed date:	Not reported
Acres cleaned up:	Not reported
Cleanup funding:	Not reported
Cleanup funding source:	Not reported
Assessment funding:	5000
Assessment funding source:	US EPA - Brownfields Assessment Cooperative Agreement
Redevelopment funding:	Not reported
Redev. funding source:	Not reported
Redev. funding entity name:	Not reported
Redevelopment start date:	Not reported
Assessment funding entity:	EPA
Cleanup funding entity:	Not reported
Grant type:	Petroleum
Accomplishment type:	Phase I Environmental Assessment
Accomplishment count:	1
Cooperative agreement #:	96922201
Ownership entity:	Not reported
Current owner:	Not reported
Did owner change:	N
Cleanup required:	No
Video available:	No
Photo available:	Yes
Institutional controls required:	N
IC Category proprietary controls:	Not reported
IC cat. info. devices:	Not reported
IC cat. gov. controls:	Not reported
IC cat. enforcement permit tools:	Not reported
IC in place date:	Not reported
IC in place:	Not reported
State/tribal program date:	Not reported
State/tribal program ID:	Not reported
State/tribal NFA date:	Not reported
Air contaminated:	Not reported
Air cleaned:	Not reported
Asbestos found:	Not reported
Asbestos cleaned:	Not reported
Controlled substance found:	Not reported
Controlled substance cleaned:	Not reported
Drinking water affected:	Not reported
Drinking water cleaned:	Not reported
Groundwater affected:	Not reported
Groundwater cleaned:	Not reported
Lead contaminant found:	Not reported
Lead cleaned up:	Not reported
No media affected:	Not reported
Unknown media affected:	Y
Other cleaned up:	Not reported
Other metals found:	Not reported
Other metals cleaned:	Not reported
Other contaminants found:	Not reported
Other contams found description:	Not reported
PAHs found:	Not reported
PAHs cleaned up:	Not reported
PCBs found:	Not reported



Map ID  
Direction  
Distance  
Elevation

MAP FINDINGS

Site

Database(s)

EDR ID Number  
EPA ID Number

**830 AUZERAIS STREET (Continued)**

**1012261251**

PCBs cleaned up:	Not reported
Petro products found:	Not reported
Petro products cleaned:	Not reported
Sediments found:	Not reported
Sediments cleaned:	Not reported
Soil affected:	Not reported
Soil cleaned up:	Not reported
Surface water cleaned:	Not reported
VOCs found:	Not reported
VOCs cleaned:	Not reported
Cleanup other description:	Not reported
Num. of cleanup and re-dev. jobs:	Not reported
Past use greenspace acreage:	Not reported
Past use residential acreage:	Not reported
Past use commercial acreage:	Not reported
Past use industrial acreage:	2.7
Future use greenspace acreage:	Not reported
Future use residential acreage:	Not reported
Future use commercial acreage:	Not reported
Future use industrial acreage:	Not reported
Greenspace acreage and type:	Not reported
Superfund Fed. landowner flag:	Not reported
Arsenic cleaned up:	Not reported
Cadmium cleaned up:	Not reported
Chromium cleaned up:	Not reported
Copper cleaned up:	Not reported
Iron cleaned up:	Not reported
mercury cleaned up:	Not reported
nickel cleaned up:	Not reported
No clean up:	Not reported
Pesticides cleaned up:	Not reported
Selenium cleaned up:	Not reported
SVOCs cleaned up:	Not reported
Unknown clean up:	Not reported
Arsenic contaminant found:	Not reported
Cadmium contaminant found:	Not reported
Chromium contaminant found:	Not reported
Copper contaminant found:	Not reported
Iron contaminant found:	Not reported
Mercury contaminant found:	Not reported
Nickel contaminant found:	Not reported
No contaminant found:	Y
Pesticides contaminant found:	Not reported
Selenium contaminant found:	Not reported
SVOCs contaminant found:	Not reported
Unknown contaminant found:	Not reported
Future Use: Multistory	Not reported
Media affected Bluiding Material:	Not reported
Media affected indoor air:	Not reported
Building material media cleaned up:	Not reported
Indoor air media cleaned up:	Not reported
Unknown media cleaned up:	Not reported
Past Use: Multistory	Not reported
Highlights:	Not reported
IC Data Address:	Not reported
Redev Completion Date:	Not reported
# Below Poverty:	613

Map ID  
 Direction  
 Distance  
 Elevation

MAP FINDINGS

Site

Database(s)

EDR ID Number  
 EPA ID Number

**830 AUZERAIS STREET (Continued)**

**1012261251**

% Below Poverty:	9.4%
# Low Income:	1936
% Low Income:	3.0%
Median Income:	7132
# Unemployed:	286
% Unemployed:	20.2%
# Vacant Housing:	185
% Vacant Housing:	31.3%

**AD117  
 ESE  
 1/4-1/2  
 0.457 mi.  
 2411 ft.**

**K B HOMES  
 801 AUZERAIS AVE  
 SAN JOSE, CA 95126  
 Site 2 of 3 in cluster AD**

**BROWNFIELDS  
 HIST UST  
 HAZNET**

**S112951588  
 N/A**

**Relative:  
 Lower**

**BROWNFIELDS:**

Global ID:	T0608512274
Latitude:	37.321962
Longitude:	-121.904816
Project Type:	Cleanup Program Site
Status:	Completed - Case Closed
Status Date:	10/02/2008
Lead Agency:	SAN FRANCISCO BAY RWQCB (REGION 2)
Last Correspondence Date:	10/02/2008
Release Type:	Underground Storage Tank System - UST
Contaminant(s) of Concern:	Other Solvent or Non-Petroleum Hydrocarbon
Media of Concern:	Other Groundwater (uses other than drinking water)
Past Use(s) that Caused Contamination:	Not reported
Human Health Exposure Controlled:	YES
Human Health Exposure Controlled Date:	10/02/2008
Groundwater Migration Controlled:	YES
Groundwater Migration Controlled Date:	10/02/2008
Primary Caseworker Name:	Not reported
Primary Caseworker Organization Name:	SAN FRANCISCO BAY RWQCB (REGION 2)
Primary Caseworker Phone Number:	Not reported
Primary Caseworker Address:	Not reported
Primary Caseworker Address:	Not reported
Primary Caseworker Address:	Not reported
Primary Caseworker Email:	Not reported

**Actual:  
 106 ft.**

**HIST UST:**

File Number:	0002D25D
URL:	<a href="http://geotracker.waterboards.ca.gov/ustpdfs/pdf/0002D25D.pdf">http://geotracker.waterboards.ca.gov/ustpdfs/pdf/0002D25D.pdf</a>
Region:	Not reported
Facility ID:	Not reported
Facility Type:	Not reported
Other Type:	Not reported
Contact Name:	Not reported
Telephone:	Not reported
Owner Name:	Not reported
Owner Address:	Not reported
Owner City,St,Zip:	Not reported
Total Tanks:	Not reported
Tank Num:	Not reported
Container Num:	Not reported
Year Installed:	Not reported

Map ID  
Direction  
Distance  
Elevation

MAP FINDINGS

Site

Database(s)

EDR ID Number  
EPA ID Number

**K B HOMES (Continued)**

**S112951588**

Tank Capacity: Not reported  
Tank Used for: Not reported  
Type of Fuel: Not reported  
Container Construction Thickness: Not reported  
Leak Detection: Not reported

[Click here for Geo Tracker PDF:](#)

**HAZNET:**

envid: S112951588  
Year: 2006  
GEPID: CAC002600612  
Contact: ERIC MARTIN  
Telephone: 9257506230  
Mailing Name: Not reported  
Mailing Address: 6700 KOLL CENTER PKWY STE 200  
Mailing City,St,Zip: PLEASANTON, CA 94566  
Gen County: Not reported  
TSD EPA ID: CAD980887418  
TSD County: Not reported  
Waste Category: Waste oil and mixed oil  
Disposal Method: Recycler  
Tons: 3.04  
Cat Decode: Not reported  
Method Decode: Not reported  
Facility County: Santa Clara

envid: S112951588  
Year: 2006  
GEPID: CAC002600612  
Contact: ERIC MARTIN  
Telephone: 9257506230  
Mailing Name: Not reported  
Mailing Address: 6700 KOLL CENTER PKWY STE 200  
Mailing City,St,Zip: PLEASANTON, CA 94566  
Gen County: Not reported  
TSD EPA ID: CAD982411993  
TSD County: Not reported  
Waste Category: Polychlorinated biphenyls and material containing PCBs  
Disposal Method: Disposal, Land Fill  
Tons: 0.18  
Cat Decode: Not reported  
Method Decode: Not reported  
Facility County: Santa Clara

envid: S112951588  
Year: 2006  
GEPID: CAC002600612  
Contact: ERIC MARTIN  
Telephone: 9257506230  
Mailing Name: Not reported  
Mailing Address: 6700 KOLL CENTER PKWY STE 200  
Mailing City,St,Zip: PLEASANTON, CA 94566  
Gen County: Not reported  
TSD EPA ID: CAD982042475  
TSD County: Not reported  
Waste Category: Asbestos containing waste

Map ID  
Direction  
Distance  
Elevation

MAP FINDINGS

Site

Database(s)

EDR ID Number  
EPA ID Number

**K B HOMES (Continued)**

**S112951588**

Disposal Method: Disposal, Land Fill  
Tons: 33.71  
Cat Decode: Not reported  
Method Decode: Not reported  
Facility County: Santa Clara

envid: S112951588  
Year: 2006  
GEPaid: CAC002600612  
Contact: ERIC MARTIN  
Telephone: 9257506230  
Mailing Name: Not reported  
Mailing Address: 6700 KOLL CENTER PKWY STE 200  
Mailing City,St,Zip: PLEASANTON, CA 94566  
Gen County: Not reported  
TSD EPA ID: CAT000646117  
TSD County: Not reported  
Waste Category: Polychlorinated biphenyls and material containing PCBs  
Disposal Method: Transfer Station  
Tons: 2.7  
Cat Decode: Not reported  
Method Decode: Not reported  
Facility County: Santa Clara

envid: S112951588  
Year: 2006  
GEPaid: CAC002600612  
Contact: ERIC MARTIN  
Telephone: 9257506230  
Mailing Name: Not reported  
Mailing Address: 6700 KOLL CENTER PKWY STE 200  
Mailing City,St,Zip: PLEASANTON, CA 94566  
Gen County: Not reported  
TSD EPA ID: CAD982042475  
TSD County: Not reported  
Waste Category: Asbestos containing waste  
Disposal Method: Disposal, Land Fill  
Tons: 0.84  
Cat Decode: Not reported  
Method Decode: Not reported  
Facility County: Santa Clara

[Click this hyperlink](#) while viewing on your computer to access  
14 additional CA\_HAZNET: record(s) in the EDR Site Report.

AD118  
ESE  
1/4-1/2  
0.457 mi.  
2411 ft.

**PLANT #3**  
**801 AUZERAIS AVE**  
**SAN JOSE, CA 95126**  
**Site 3 of 3 in cluster AD**

**SLIC** U001602915  
**SWEEPS UST** N/A  
**HIST UST**

Relative:  
Lower

SLIC:  
Region: STATE  
**Facility Status: Completed - Case Closed**  
Status Date: 10/02/2008  
Global Id: T0608512274  
Lead Agency: SAN FRANCISCO BAY RWQCB (REGION 2)  
Lead Agency Case Number: Not reported

Actual:  
106 ft.

Map ID  
Direction  
Distance  
Elevation

MAP FINDINGS

Site

Database(s)

EDR ID Number  
EPA ID Number

**PLANT #3 (Continued)**

**U001602915**

Latitude: 37.321962  
Longitude: -121.904816  
Case Type: Cleanup Program Site  
Case Worker: Not reported  
Local Agency: Not reported  
RB Case Number: 43S1064  
File Location: Regional Board  
Potential Media Affected: Other Groundwater (uses other than drinking water)  
Potential Contaminants of Concern: Other Solvent or Non-Petroleum Hydrocarbon  
Site History: Del Monte Plant #3, a Brownfield site in San Jose, Santa Clara County sits on approximately 17 acres of land that housed one of the oldest fruit and vegetable cannery in the western United States. The original cannery was constructed prior to 1915 and reportedly was purchased by Del Monte in 1917. The site is located in a mixed industrial and residential area closed to major public transit lines. KB Home South Bay, Inc., (K&B), the current owner and developer of the property, performed remedial activities at former 15 undocumented underground storage tanks (USTs), associated piping, sumps, and soils impacted by polychlorinated biphenyls and metals. After removing the USTs, approximately 25,698 tons of contaminated soil and 3,000 gallons of impacted groundwater from the site were disposed of. K&Bs contractors completed the backfilling of the soil excavations with uncontaminated fill materials in late July 2007. When complete, the redevelopment project will include multi-family structures and a network of landscape areas including: (1) the Los Gatos Creek trail improved with native, riparian type plants, several salvaged walls from the cannery and the old Del Monte water towers; (2) a small park with a bocce ball court and picnic tables, and (3) a salvaged truss structure which displays several pieces of machinery salvaged from the historical cannery. Other project benefits include the improvement of regional water quality by implementing state-of-the-art post-construction storm water treatment measures and easy access to major public transportation lines: Valley Transit Agency line, Caltrain Diridon Station, and future downtown San Jose BART station.

[Click here to access the California GeoTracker records for this facility:](#)

**SWEEPS UST:**

Status: Not reported  
Comp Number: 403528  
Number: Not reported  
Board Of Equalization: Not reported  
Referral Date: Not reported  
Action Date: Not reported  
Created Date: Not reported  
Owner Tank Id: Not reported  
SWRCB Tank Id: 43-060-403528-000001  
Tank Status: Not reported  
Capacity: 25000  
Active Date: Not reported  
Tank Use: M.V. FUEL  
STG: PRODUCT  
Content: DIESEL  
Number Of Tanks: 2  
  
Status: Not reported

Map ID  
Direction  
Distance  
Elevation

MAP FINDINGS

Site

Database(s)

EDR ID Number  
EPA ID Number

**PLANT #3 (Continued)**

**U001602915**

Comp Number: 403528  
Number: Not reported  
Board Of Equalization: Not reported  
Referral Date: Not reported  
Action Date: Not reported  
Created Date: Not reported  
Owner Tank Id: Not reported  
SWRCB Tank Id: 43-060-403528-000002  
Tank Status: Not reported  
Capacity: 500  
Active Date: Not reported  
Tank Use: M.V. FUEL  
STG: PRODUCT  
Content: LEADED  
Number Of Tanks: Not reported

**HIST UST:**

File Number: Not reported  
URL: Not reported  
Region: STATE  
Facility ID: 00000000656  
Facility Type: Other  
Other Type: FOOD PROCESSING  
Contact Name: RON THIBAULT  
Telephone: 4082912400  
Owner Name: DEL MONTE CORPORATION  
Owner Address: ONE MARKET PLAZA  
Owner City,St,Zip: SAN FRANCISCO, CA 94105  
Total Tanks: 0001  
  
Tank Num: 001  
Container Num: 1  
Year Installed: 1948  
Tank Capacity: 00025000  
Tank Used for: PRODUCT  
Type of Fuel: Not reported  
Container Construction Thickness: 1/4  
Leak Detection: Pressure Test

**AE119  
NNE  
1/4-1/2  
0.459 mi.  
2423 ft.**

**CHEVRON  
955 THE ALAMEDA  
SAN JOSE, CA**

**Site 1 of 5 in cluster AE**

**HIST CORTESE S110060613  
N/A**

**Relative:  
Lower**

**HIST CORTESE:**  
Region: CORTESE  
Facility County Code: 43  
Reg By: LTNKA  
Reg Id: 43-0347

**Actual:  
97 ft.**

MAP FINDINGS

Map ID  
 Direction  
 Distance  
 Elevation

Site

Database(s)

EDR ID Number  
 EPA ID Number

**AE120**  
**NNE**  
 1/4-1/2  
 0.459 mi.  
 2423 ft.

**CHEVRON #9-0882**  
**955 THE ALAMEDA**  
**SAN JOSE, CA**  
 Site 2 of 5 in cluster AE

**LUST** **S108743188**  
 N/A

**Relative:**  
**Lower**

LUST SANTA CLARA:  
 Region: SANTA CLARA  
 SCVWD ID: 07S1E07N02F  
 Date Closed: 04/11/1991  
 EDR Link ID: 07S1E07N02F

**AE121**  
**NNE**  
 1/4-1/2  
 0.459 mi.  
 2423 ft.

**CHEVRON #9-0882**  
**955 THE ALAMEDA**  
**SAN JOSE, CA 95118**  
 Site 3 of 5 in cluster AE

**LUST** **S105030651**  
**HIST LUST** **N/A**

**Relative:**  
**Lower**

LUST REG 2:  
 Region: 2  
 Facility Id: Not reported  
 Facility Status: Case Closed  
 Case Number: 07S1E07N02f  
 How Discovered: Not reported  
 Leak Cause: Not reported  
 Leak Source: Not reported  
 Date Leak Confirmed: Not reported  
 Oversight Program: LUST  
 Prelim. Site Assesment Wokplan Submitted: Not reported  
 Preliminary Site Assesment Began: 11/6/1989  
 Pollution Characterization Began: Not reported  
 Pollution Remediation Plan Submitted: Not reported  
 Date Remediation Action Underway: Not reported  
 Date Post Remedial Action Monitoring Began: Not reported

HIST LUST SANTA CLARA:  
 Region: SANTA CLARA  
 Region Code: 2  
 SCVWD ID: 07S1E07N02  
 Oversight Agency: SCVWD  
 Date Listed: 1991-02-04 00:00:00  
 Closed Date: 1991-04-11 00:00:00

**AE122**  
**NNE**  
 1/4-1/2  
 0.459 mi.  
 2423 ft.

**CHEVRON #9-0882**  
**955 THE ALAMEDA**  
**SAN JOSE, CA 95118**  
 Site 4 of 5 in cluster AE

**LUST** **U001602879**  
**HIST UST** **N/A**

**Relative:**  
**Lower**

LUST:  
 Region: STATE  
 Global Id: T0608500403  
 Latitude: 37.3320168205997  
 Longitude: -121.908674240112  
 Case Type: LUST Cleanup Site  
 Status: Completed - Case Closed  
 Status Date: 04/11/1991  
 Lead Agency: SANTA CLARA COUNTY LOP

**Actual:**  
**97 ft.**

Map ID  
Direction  
Distance  
Elevation

MAP FINDINGS

Site

Database(s)

EDR ID Number  
EPA ID Number

**CHEVRON #9-0882 (Continued)**

**U001602879**

Case Worker: UST  
Local Agency: SANTA CLARA COUNTY LOP  
RB Case Number: Not reported  
LOC Case Number: Not reported  
File Location: All Files are on GeoTracker or in the Local Agency Database  
Potential Media Affect: Soil  
Potential Contaminants of Concern: Gasoline  
Site History: Not reported

[Click here to access the California GeoTracker records for this facility:](#)

**Contact:**

Global Id: T0608500403  
Contact Type: Regional Board Caseworker  
Contact Name: Regional Water Board  
Organization Name: SAN FRANCISCO BAY RWQCB (REGION 2)  
Address: 1515 CLAY ST SUITE 1400  
City: OAKLAND  
Email: Not reported  
Phone Number: Not reported

Global Id: T0608500403  
Contact Type: Local Agency Caseworker  
Contact Name: UST CASE WORKER  
Organization Name: SANTA CLARA COUNTY LOP  
Address: 1555 Berger Drive, Suite 300  
City: SAN JOSE  
Email: Not reported  
Phone Number: 4089183400

**Status History:**

Global Id: T0608500403  
Status: Completed - Case Closed  
Status Date: 04/11/1991

Global Id: T0608500403  
Status: Open - Case Begin Date  
Status Date: 11/06/1989

Global Id: T0608500403  
Status: Open - Site Assessment  
Status Date: 11/06/1989

**Regulatory Activities:**

Global Id: T0608500403  
Action Type: ENFORCEMENT  
Date: 04/11/1991  
Action: Closure/No Further Action Letter

Global Id: T0608500403  
Action Type: Other  
Date: 12/04/1990  
Action: Leak Reported

Global Id: T0608500403  
Action Type: ENFORCEMENT  
Date: 02/06/1991



Map ID  
Direction  
Distance  
Elevation

MAP FINDINGS

Site

Database(s)

EDR ID Number  
EPA ID Number

**CHEVRON #9-0882 (Continued)**

**U001602879**

Action: Notice of Responsibility - #39954  
  
Global Id: T0608500403  
Action Type: REMEDIATION  
Date: 12/04/1990  
Action: Excavation

**HIST UST:**

File Number: 0002CFE6  
URL: <http://geotracker.waterboards.ca.gov/ustpdfs/pdf/0002CFE6.pdf>  
Region: STATE  
Facility ID: 00000061928  
Facility Type: Gas Station  
Other Type: Not reported  
Contact Name: SEPTON, LARRY  
Telephone: 4082952363  
Owner Name: CHEVRON U.S.A. INC.  
Owner Address: 575 MARKET  
Owner City,St,Zip: SAN FRANCISCO, CA 94105  
Total Tanks: 0004

Tank Num: 001  
Container Num: 1  
Year Installed: 1969  
Tank Capacity: 00010000  
Tank Used for: PRODUCT  
Type of Fuel: Not reported  
Container Construction Thickness: 0000250  
Leak Detection: Stock Inventor

Tank Num: 002  
Container Num: 2  
Year Installed: 1969  
Tank Capacity: 00005000  
Tank Used for: PRODUCT  
Type of Fuel: Not reported  
Container Construction Thickness: 0000250  
Leak Detection: Stock Inventor

Tank Num: 003  
Container Num: 3  
Year Installed: 1969  
Tank Capacity: 00010000  
Tank Used for: PRODUCT  
Type of Fuel: Not reported  
Container Construction Thickness: 0000250  
Leak Detection: Stock Inventor

Tank Num: 004  
Container Num: 4  
Year Installed: 1969  
Tank Capacity: 00001000  
Tank Used for: WASTE  
Type of Fuel: Not reported  
Container Construction Thickness: 0000130  
Leak Detection: Stock Inventor

Map ID  
Direction  
Distance  
Elevation

MAP FINDINGS

Site

Database(s)

EDR ID Number  
EPA ID Number

**CHEVRON #9-0882 (Continued)**

**U001602879**

[Click here for Geo Tracker PDF:](#)

**AF123**  
**NNE**  
**1/4-1/2**  
**0.468 mi.**  
**2473 ft.**

**DOWNTOWN MC**  
**1027 THE ALAMEDA**  
**SAN JOSE, CA 95220**  
**Site 1 of 2 in cluster AF**

**LUST** **U001603882**  
**HIST UST** **N/A**

**Relative:**  
**Lower**

LUST:

**Actual:**  
**98 ft.**

Region: STATE  
Global Id: T0608570600  
Latitude: 37.332236  
Longitude: -121.909415  
Case Type: LUST Cleanup Site  
Status: Completed - Case Closed  
Status Date: 08/16/1993  
Lead Agency: SANTA CLARA COUNTY LOP  
Case Worker: UST  
Local Agency: SANTA CLARA COUNTY LOP  
RB Case Number: Not reported  
LOC Case Number: Not reported  
File Location: All Files are on GeoTracker or in the Local Agency Database  
Potential Media Affect: Soil  
Potential Contaminants of Concern: Not reported  
Site History: Not reported

[Click here to access the California GeoTracker records for this facility:](#)

Contact:

Global Id: T0608570600  
Contact Type: Regional Board Caseworker  
Contact Name: Regional Water Board  
Organization Name: SAN FRANCISCO BAY RWQCB (REGION 2)  
Address: 1515 CLAY ST SUITE 1400  
City: OAKLAND  
Email: Not reported  
Phone Number: Not reported

Global Id: T0608570600  
Contact Type: Local Agency Caseworker  
Contact Name: UST CASE WORKER  
Organization Name: SANTA CLARA COUNTY LOP  
Address: 1555 Berger Drive, Suite 300  
City: SAN JOSE  
Email: Not reported  
Phone Number: 4089183400

Status History:

Global Id: T0608570600  
Status: Completed - Case Closed  
Status Date: 08/16/1993

Global Id: T0608570600  
Status: Open - Case Begin Date  
Status Date: 01/01/1991

Regulatory Activities:

Map ID  
Direction  
Distance  
Elevation

MAP FINDINGS

Site

Database(s)

EDR ID Number  
EPA ID Number

**DOWNTOWN MC (Continued)**

**U001603882**

Global Id: T0608570600  
Action Type: Other  
Date: 01/01/1991  
Action: Leak Reported

Global Id: T0608570600  
Action Type: RESPONSE  
Date: 09/08/1992  
Action: Other Report / Document

Global Id: T0608570600  
Action Type: ENFORCEMENT  
Date: 08/16/1993  
Action: Closure/No Further Action Letter

**LUST SANTA CLARA:**

Region: SANTA CLARA  
SCVWD ID: 07S1E07N03F  
Date Closed: 08/16/1993  
EDR Link ID: 07S1E07N03F

**HIST UST:**

File Number: 000209DD  
URL: <http://geotracker.waterboards.ca.gov/ustpdfs/pdf/000209DD.pdf>  
Region: STATE  
Facility ID: 00000021743  
Facility Type: Other  
Other Type: RENTAL YARD  
Contact Name: CHUCK CULLI  
Telephone: 4082994884  
Owner Name: U HAUL CO OF EAST BAY  
Owner Address: 44511 GRIMMER BLVD.  
Owner City,St,Zip: FREMONT, CA 945538  
Total Tanks: 0002

Tank Num: 001  
Container Num: 1  
Year Installed: 1979  
Tank Capacity: 00010000  
Tank Used for: PRODUCT  
Type of Fuel: REGULAR  
Container Construction Thickness: Not reported  
Leak Detection: Visual, Stock Inventor

Tank Num: 002  
Container Num: 2  
Year Installed: Not reported  
Tank Capacity: 00000000  
Tank Used for: Not reported  
Type of Fuel: Not reported  
Container Construction Thickness: Not reported  
Leak Detection: Not reported

Map ID  
Direction  
Distance  
Elevation

MAP FINDINGS

Site

Database(s)

EDR ID Number  
EPA ID Number

**DOWNTOWN MC (Continued)**

**U001603882**

[Click here for Geo Tracker PDF:](#)

**AF124**  
**NNE**  
**1/4-1/2**  
**0.468 mi.**  
**2473 ft.**

**U-HAUL MOVING & STORAGE AT THE ALAMEDA**  
**1027 THE ALAMEDA**  
**SAN JOSE, CA 95126**  
**Site 2 of 2 in cluster AF**

**LUST** **S102439368**  
**HIST LUST** **N/A**  
**CUPA Listings**  
**HIST CORTESE**

**Relative:**  
**Lower**

LUST REG 2:  
Region: 2  
Facility Id: Not reported  
Facility Status: Case Closed  
Case Number: 07S1E07N03f  
How Discovered: Not reported  
Leak Cause: Not reported  
Leak Source: Not reported  
Date Leak Confirmed: Not reported  
Oversight Program: LUST  
Prelim. Site Assessment Wokplan Submitted: Not reported  
Preliminary Site Assessment Began: Not reported  
Pollution Characterization Began: Not reported  
Pollution Remediation Plan Submitted: Not reported  
Date Remediation Action Underway: Not reported  
Date Post Remedial Action Monitoring Began: Not reported

**Actual:**  
**98 ft.**

**HIST LUST SANTA CLARA:**

Region: SANTA CLARA  
Region Code: 2  
SCVWD ID: 07S1E07N03  
Oversite Agency: SCVWD  
Date Listed: 1992-07-30 00:00:00  
Closed Date: 1993-08-16 00:00:00

**CUPA SANTA CLARA:**

Region: SANTA CLARA  
PE#: BP01  
Program Description: HMBP FACILITY, 1-3 CHEMICALS  
Latitude: 37.331700  
Longitude: -121.909700

**HIST CORTESE:**

Region: CORTESE  
Facility County Code: 43  
Reg By: LTNKA  
Reg Id: 43-1103

Map ID  
Direction  
Distance  
Elevation

MAP FINDINGS

Site

Database(s)

EDR ID Number  
EPA ID Number

**AE125**      **CAMPISI TRUST**  
**NNE**        **975 THE ALAMEDA**  
**1/4-1/2**     **SAN JOSE, CA 95126**  
**0.471 mi.**  
**2485 ft.**    **Site 5 of 5 in cluster AE**

**LUST**    **S108240972**  
            **N/A**

**Relative:**  
**Lower**

LUST:

**Actual:**  
**97 ft.**

Region: STATE  
Global Id: T0608527783  
Latitude: 37.331862711  
Longitude: -121.908616833  
Case Type: LUST Cleanup Site  
Status: Completed - Case Closed  
Status Date: 07/25/2012  
Lead Agency: SANTA CLARA COUNTY LOP  
Case Worker: Not reported  
Local Agency: Not reported  
RB Case Number: 14-772  
LOC Case Number: 07S1E07N05f  
File Location: All Files are on GeoTracker or in the Local Agency Database  
Potential Media Affect: Other Groundwater (uses other than drinking water)  
Potential Contaminants of Concern: Gasoline  
Site History:  
2006 In July, 5 underground storage tanks (2-4,000 gallon gasoline, 1-1,000 gallon waste oil, and 2-1,000 gallon gasoline) were removed from the site. Pitting and holes were noted in at least one of the USTs. Soil samples collected beneath the gasoline USTs were analyzed for Total Petroleum Hydrocarbons as Gasoline, Benzene, Toluene, Ethylbenzene, Xylenes (BTEX), fuel oxygenates and Ethylene Dibromide (EDB). None of these constituents were reported to be present above the laboratory reporting limits. 2 soil samples (T5-North-9 and T5-South-10) were collected from beneath the waste oil UST. These samples were analyzed for the same constituents as above, plus TPH as Diesel (TPHd), semi-volatile organic compounds by EPA Method No. 8270, and Polychlorinated Biphenyls (PCBs). The only constituent reported present above the laboratory reporting limit was Tetrachloroethene (PCE) at 0.0065 parts per million (ppm). During removal, a 6th tank was encountered and was 1,000-gallons in capacity and is believed to have held gasoline. 2 soil samples were collected from beneath the UST and were reported to have up to 0.45 ppm TPHg, 0.013 Benzene, 0.079 ppm Toluene, 0.014 ppm Ethylbenzene, and 0.063 ppm Xylenes. Fuel oxygenates were not reported to be present above the laboratory reporting limits. During tank removal, the eastern end of the tank was breached causing the release of approximately 5 gallons of fuel-water mixture into the excavation. Approximately 30 cubic yards of soil were removed from the eastern portion of the excavation. Additional soil samples were collected from 9.5 and 12 feet below the ground surface (ft bgs) in the excavated area. The sample collected at 12 ft bgs was reported to have 150 ppm TPHg and 1.9 ppm Xylenes. All other constituents were not reported to be present above the laboratory reporting limits. In November, 3 Geoprobe borings (GP-1 through GP-3) were drilled onsite to a depth of 30 ft bgs. Soil samples collected from boring GP-3 were not reported to have detectable concentrations of constituents of concern. Soil samples collected from boring GP-1 were only reported to have very low concentrations of TPHg present above the laboratory reporting limits. The highest concentrations were reported for the sample collected from 20 ft bgs in boring GP-2 located adjacent to the 6th UST, with 10,000 ppm TPHg and 30 ppm Ethylbenzene. Grab groundwater samples were collected from the 3 borings and were

Map ID  
Direction  
Distance  
Elevation

MAP FINDINGS

Site

Database(s)

EDR ID Number  
EPA ID Number

**CAMPISI TRUST (Continued)**

**S108240972**

reported to have a maximum concentration of 5,100 parts per billion TPHg, 6.6 ppb Benzene, 5.1 ppb Toluene, 200 ppb Ethylbenzene, 240 ppb Xylenes, and 6.5 ppb 1,2-Dichloroethane (DCA). The sample collected from GP-2 was also reported to have 3,200 ppb hydrocarbons in the C8-C18 range with no diesel pattern present. 2007 In August, 4 monitoring wells (MW1 through MW4) were installed on and off-site to approximately 29 ft bgs and one geoprobe boring (GP4) was advanced onsite to approximately 24 ft bgs. 15 soil samples were collected and reported to have low to non-detectable concentrations of the Constituents of Concern (COCs). A grab groundwater sample was collected from GP4 and was reported to contain 62 ppb TPHg, 1.9 ppb Benzene, and 0.64 ppb Xylenes. In October, well MW5 was installed onsite to approximately 30 ft bgs to the south of UST T1. 4 soil samples were collected and reported to contain maximum concentrations of 390 ppm TPHg at 16 ft bgs and 0.018 ppm cis-1,2-dichloroethene (cis-1,2-DCE) at 12 ft bgs. All other constituents were not reported to be present above the laboratory reporting limits. Following installation, all the monitoring wells were sampled and reported to contain maximum concentrations of 180 ppb TPHg, 280 ppb cis-1,2-DCE, 3.8 ppb 1,2-Dichloroethane (1,2-DCA), 19 ppb PCE, 8.2 ppb Trichloroethylene (TCE), 3.3 ppb trans-1,2-Dichloroethene, and 1.1 ppb Vinyl Chloride (VC). 2011 In December, the final groundwater monitoring event was conducted. It is reported that there is a groundwater mound in the vicinity of well MW2, which is located near the sanitary sewer system along North Morrison Street. It is reported that the groundwater elevations suggest that leakage from the sanitary sewer system may have created the groundwater mound. The groundwater mound was not present in each monitoring event. During this sampling event, maximum concentrations were reported of 290 ppb TPHg, 5.4 ppb Benzene, 0.54 ppb Ethylbenzene, 2.5 ppb 1,2-DCA, 200 ppb cis-1,2-DCE, 140 ppb PCE, 74 ppb TCE, 3.9 ppb trans-1,2-Dichloroethene, and 1.8 ppb VC. A higher TPHg concentration (320 ppb) was reported for well MW1, but the laboratory reported the TPHg was entirely due to the presence of chlorinated solvents (discrete peaks) and does not represent actual petroleum hydrocarbons. Not reported

[Click here to access the California GeoTracker records for this facility:](#)

**Contact:**

Global Id: T0608527783  
Contact Type: Regional Board Caseworker  
Contact Name: Regional Water Board  
Organization Name: SAN FRANCISCO BAY RWQCB (REGION 2)  
Address: 1515 CLAY ST SUITE 1400  
City: OAKLAND  
Email: Not reported  
Phone Number: Not reported

**Status History:**

Global Id: T0608527783  
Status: Completed - Case Closed  
Status Date: 07/25/2012  
  
Global Id: T0608527783  
Status: Open - Case Begin Date  
Status Date: 07/25/2006

Map ID  
Direction  
Distance  
Elevation

MAP FINDINGS

Site

Database(s)

EDR ID Number  
EPA ID Number

**CAMPISI TRUST (Continued)**

**S108240972**

Global Id: T0608527783  
Status: Open - Site Assessment  
Status Date: 07/25/2006

Regulatory Activities:

Global Id: T0608527783  
Action Type: ENFORCEMENT  
Date: 03/04/2008  
Action: Staff Letter - #80403

Global Id: T0608527783  
Action Type: ENFORCEMENT  
Date: 09/05/2007  
Action: Staff Letter - #70509

Global Id: T0608527783  
Action Type: ENFORCEMENT  
Date: 05/22/2012  
Action: Staff Letter

Global Id: T0608527783  
Action Type: ENFORCEMENT  
Date: 06/12/2009  
Action: Staff Letter

Global Id: T0608527783  
Action Type: ENFORCEMENT  
Date: 05/27/2009  
Action: Warning Letter

Global Id: T0608527783  
Action Type: ENFORCEMENT  
Date: 02/14/2012  
Action: Staff Letter

Global Id: T0608527783  
Action Type: RESPONSE  
Date: 04/30/2008  
Action: Monitoring Report - Quarterly

Global Id: T0608527783  
Action Type: RESPONSE  
Date: 06/20/2011  
Action: Correspondence

Global Id: T0608527783  
Action Type: RESPONSE  
Date: 07/30/2009  
Action: Monitoring Report - Quarterly

Global Id: T0608527783  
Action Type: RESPONSE  
Date: 03/12/2009  
Action: Soil and Water Investigation Workplan - Addendum

Global Id: T0608527783  
Action Type: RESPONSE

Map ID  
Direction  
Distance  
Elevation

MAP FINDINGS

Site

Database(s)

EDR ID Number  
EPA ID Number

**CAMPISI TRUST (Continued)**

**S108240972**

Date: 01/15/2009  
Action: Soil and Water Investigation Workplan

Global Id: T0608527783  
Action Type: RESPONSE  
Date: 07/30/2008  
Action: Monitoring Report - Quarterly

Global Id: T0608527783  
Action Type: RESPONSE  
Date: 10/30/2008  
Action: Monitoring Report - Quarterly

Global Id: T0608527783  
Action Type: RESPONSE  
Date: 01/07/2008  
Action: Soil and Water Investigation Report

Global Id: T0608527783  
Action Type: ENFORCEMENT  
Date: 11/26/2008  
Action: Staff Letter

Global Id: T0608527783  
Action Type: ENFORCEMENT  
Date: 10/04/2007  
Action: Staff Letter - #70401

Global Id: T0608527783  
Action Type: ENFORCEMENT  
Date: 03/16/2010  
Action: Staff Letter

Global Id: T0608527783  
Action Type: RESPONSE  
Date: 06/23/2009  
Action: Monitoring Report - Quarterly

Global Id: T0608527783  
Action Type: RESPONSE  
Date: 07/01/2009  
Action: Soil and Water Investigation Workplan - Addendum

Global Id: T0608527783  
Action Type: RESPONSE  
Date: 10/15/2010  
Action: Monitoring Report - Semi-Annually

Global Id: T0608527783  
Action Type: ENFORCEMENT  
Date: 07/19/2007  
Action: Staff Letter - #70917

Global Id: T0608527783  
Action Type: ENFORCEMENT  
Date: 07/25/2012  
Action: Closure/No Further Action Letter



Map ID  
Direction  
Distance  
Elevation

MAP FINDINGS

Site

Database(s)

EDR ID Number  
EPA ID Number

**CAMPISI TRUST (Continued)**

**S108240972**

Global Id:	T0608527783
Action Type:	ENFORCEMENT
Date:	07/27/2011
Action:	Staff Letter
Global Id:	T0608527783
Action Type:	ENFORCEMENT
Date:	05/31/2011
Action:	Staff Letter
Global Id:	T0608527783
Action Type:	ENFORCEMENT
Date:	06/16/2011
Action:	Notice of Responsibility
Global Id:	T0608527783
Action Type:	RESPONSE
Date:	06/13/2008
Action:	Other Report / Document
Global Id:	T0608527783
Action Type:	RESPONSE
Date:	01/30/2009
Action:	Monitoring Report - Quarterly
Global Id:	T0608527783
Action Type:	RESPONSE
Date:	11/17/2007
Action:	Other Report / Document
Global Id:	T0608527783
Action Type:	ENFORCEMENT
Date:	07/11/2007
Action:	Staff Letter - #701170
Global Id:	T0608527783
Action Type:	ENFORCEMENT
Date:	06/01/2009
Action:	Staff Letter
Global Id:	T0608527783
Action Type:	RESPONSE
Date:	10/05/2009
Action:	Soil and Water Investigation Report
Global Id:	T0608527783
Action Type:	RESPONSE
Date:	04/30/2009
Action:	Monitoring Report - Quarterly
Global Id:	T0608527783
Action Type:	ENFORCEMENT
Date:	05/28/2008
Action:	Staff Letter - #80825
Global Id:	T0608527783
Action Type:	RESPONSE

Map ID  
Direction  
Distance  
Elevation

MAP FINDINGS

Site

Database(s)

EDR ID Number  
EPA ID Number

**CAMPISI TRUST (Continued)**

**S108240972**

Date: 04/28/2010  
Action: Monitoring Report - Quarterly

Global Id: T0608527783  
Action Type: RESPONSE  
Date: 06/30/2010  
Action: Soil and Water Investigation Report

Global Id: T0608527783  
Action Type: RESPONSE  
Date: 03/26/2007  
Action: Soil and Water Investigation Workplan

Global Id: T0608527783  
Action Type: ENFORCEMENT  
Date: 02/24/2009  
Action: Staff Letter

Global Id: T0608527783  
Action Type: Other  
Date: 07/25/2006  
Action: Leak Stopped

Global Id: T0608527783  
Action Type: Other  
Date: 12/19/2006  
Action: Leak Reported

Global Id: T0608527783  
Action Type: RESPONSE  
Date: 08/29/2007  
Action: Soil and Water Investigation Report

Global Id: T0608527783  
Action Type: RESPONSE  
Date: 07/15/2012  
Action: Well Destruction Report

Global Id: T0608527783  
Action Type: ENFORCEMENT  
Date: 01/21/2009  
Action: Staff Letter

Global Id: T0608527783  
Action Type: ENFORCEMENT  
Date: 01/04/2007  
Action: Staff Letter - #7041

Global Id: T0608527783  
Action Type: ENFORCEMENT  
Date: 12/27/2006  
Action: Notice of Responsibility - #607221

Global Id: T0608527783  
Action Type: RESPONSE  
Date: 12/06/2010  
Action: Site Assessment Report

Map ID  
Direction  
Distance  
Elevation

MAP FINDINGS

Site

Database(s)

EDR ID Number  
EPA ID Number

**CAMPISI TRUST (Continued)**

**S108240972**

Global Id:	T0608527783
Action Type:	RESPONSE
Date:	07/30/2010
Action:	Monitoring Report - Semi-Annually
Global Id:	T0608527783
Action Type:	RESPONSE
Date:	07/31/2011
Action:	Monitoring Report - Quarterly
Global Id:	T0608527783
Action Type:	RESPONSE
Date:	10/31/2011
Action:	Monitoring Report - Quarterly
Global Id:	T0608527783
Action Type:	RESPONSE
Date:	01/31/2012
Action:	Monitoring Report - Quarterly - Regulator Responded
Global Id:	T0608527783
Action Type:	ENFORCEMENT
Date:	12/11/2007
Action:	Staff Letter - #71121
Global Id:	T0608527783
Action Type:	ENFORCEMENT
Date:	02/27/2012
Action:	Staff Letter
Global Id:	T0608527783
Action Type:	RESPONSE
Date:	01/30/2010
Action:	Monitoring Report - Semi-Annually
Global Id:	T0608527783
Action Type:	RESPONSE
Date:	01/30/2011
Action:	Monitoring Report - Semi-Annually
Global Id:	T0608527783
Action Type:	ENFORCEMENT
Date:	08/31/2010
Action:	Warning Letter
Global Id:	T0608527783
Action Type:	ENFORCEMENT
Date:	03/28/2007
Action:	Staff Letter - #708230
Global Id:	T0608527783
Action Type:	Other
Date:	07/25/2006
Action:	Leak Discovery
Global Id:	T0608527783
Action Type:	RESPONSE

Map ID  
Direction  
Distance  
Elevation

MAP FINDINGS

Site

Database(s)

EDR ID Number  
EPA ID Number

**CAMPISI TRUST (Continued)**

**S108240972**

Date: 03/28/2008  
Action: Other Report / Document

Global Id: T0608527783  
Action Type: RESPONSE  
Date: 10/26/2007  
Action: Soil and Water Investigation Workplan

Global Id: T0608527783  
Action Type: RESPONSE  
Date: 01/30/2008  
Action: Monitoring Report - Quarterly

Global Id: T0608527783  
Action Type: REMEDIATION  
Date: 07/25/2006  
Action: Excavation

**LUST SANTA CLARA:**

Region: SANTA CLARA  
SCVWD ID: 07S1E07N05F  
Date Closed: 07/25/2012  
EDR Link ID: 07S1E07N05F

**AC126**  
**South**  
**1/4-1/2**  
**0.472 mi.**  
**2491 ft.**

**1X GREEN VALLEY CORP**  
**600 MERIDIAN AVE**  
**SAN JOSE, CA 95126**  
**Site 2 of 2 in cluster AC**

**SLIC** **S112838405**  
**HAZNET** **N/A**

**Relative:**  
**Higher**

**SLIC:**

Region: STATE  
**Facility Status: Open - Inactive**  
Status Date: 06/09/2016  
Global Id: T10000008073  
Lead Agency: SAN FRANCISCO BAY RWQCB (REGION 2)  
Lead Agency Case Number: Not reported  
Latitude: 37.3155  
Longitude: -121.9148  
Case Type: Cleanup Program Site  
Case Worker: RL  
Local Agency: Not reported  
RB Case Number: 43S0462  
File Location: All Files are on GeoTracker or in the Local Agency Database  
Potential Media Affected: Soil  
Potential Contaminants of Concern: Not reported  
Site History: Not reported

Click here to access the California GeoTracker records for this facility:

**HAZNET:**

envid: S112838405  
Year: 1993  
GEPaid: CAC000581320  
Contact: GREEN VALLEY CORP  
Telephone: 0000000000

Map ID  
Direction  
Distance  
Elevation

MAP FINDINGS

Site

Database(s)

EDR ID Number  
EPA ID Number

**1X GREEN VALLEY CORP (Continued)**

**S112838405**

Mailing Name: Not reported  
Mailing Address: Not reported  
Mailing City,St,Zip: SAN JOSE, CA 951120000  
Gen County: Not reported  
TSD EPA ID: CAD009452657  
TSD County: Not reported  
Waste Category: Waste oil and mixed oil  
Disposal Method: Not reported  
Tons: 0.20000000000  
Cat Decode: Not reported  
Method Decode: Not reported  
Facility County: Santa Clara

envid: S112838405  
Year: 1993  
GEPaid: CAC000581320  
Contact: GREEN VALLEY CORP  
Telephone: 0000000000  
Mailing Name: Not reported  
Mailing Address: Not reported  
Mailing City,St,Zip: SAN JOSE, CA 951120000  
Gen County: Not reported  
TSD EPA ID: CAD009452657  
TSD County: Not reported  
Waste Category: Liquids with halogenated organic compounds >= 1,000 Mg./L  
Disposal Method: Not reported  
Tons: 2.25  
Cat Decode: Not reported  
Method Decode: Not reported  
Facility County: Santa Clara

envid: S112838405  
Year: 1993  
GEPaid: CAC000581320  
Contact: GREEN VALLEY CORP  
Telephone: 0000000000  
Mailing Name: Not reported  
Mailing Address: Not reported  
Mailing City,St,Zip: SAN JOSE, CA 951120000  
Gen County: Not reported  
TSD EPA ID: CAD009452657  
TSD County: Not reported  
Waste Category: Other organic solids  
Disposal Method: Not reported  
Tons: 0.45000000000  
Cat Decode: Not reported  
Method Decode: Not reported  
Facility County: Santa Clara

envid: S112838405  
Year: 1993  
GEPaid: CAC000581320  
Contact: GREEN VALLEY CORP  
Telephone: 0000000000  
Mailing Name: Not reported  
Mailing Address: Not reported  
Mailing City,St,Zip: SAN JOSE, CA 951120000

Map ID  
Direction  
Distance  
Elevation

MAP FINDINGS

Site

Database(s)

EDR ID Number  
EPA ID Number

**1X GREEN VALLEY CORP (Continued)**

**S112838405**

Gen County: Not reported  
TSD EPA ID: CAD009452657  
TSD County: Not reported  
Waste Category: Aqueous solution with total organic residues 10 percent or more  
Disposal Method: Not reported  
Tons: 8.74999999999  
Cat Decode: Not reported  
Method Decode: Not reported  
Facility County: Santa Clara

envid: S112838405  
Year: 1993  
GEPaid: CAC000581320  
Contact: GREEN VALLEY CORP  
Telephone: 000000000  
Mailing Name: Not reported  
Mailing Address: Not reported  
Mailing City, St, Zip: SAN JOSE, CA 951120000  
Gen County: Not reported  
TSD EPA ID: CAD009452657  
TSD County: Not reported  
Waste Category: Empty containers less than 30 gallons  
Disposal Method: Disposal, Other  
Tons: 0.20300000000  
Cat Decode: Not reported  
Method Decode: Not reported  
Facility County: Santa Clara

[Click this hyperlink](#) while viewing on your computer to access additional CA\_HAZNET: detail in the EDR Site Report.

**AA127  
NW  
1/4-1/2  
0.475 mi.  
2506 ft.**

**TILLMAN AVE & PARK AVE  
STREET VACATION AT TILLMAN AVE & PARK AVE STREET VACATION AT  
SAN JOSE, CA 95126  
Site 2 of 2 in cluster AA**

**US BROWNFIELDS 1018149871  
N/A**

**Relative:  
Lower**

US BROWNFIELDS:  
Recipient name: San Jose, City of  
Grant type: Assessment  
Property name: TILLMAN AVE & PARK AVE  
Property #: Not reported  
Parcel size: .1  
Property Description: Street vacation. Historically in residential amd industrial area.  
Latitude: 37.329792  
Longitude: -121.9193209  
HCM label: Address Matching-House Number  
Map scale: Not reported  
Point of reference: Entrance Point of a Facility or Station  
Datum: World Geodetic System of 1984  
ACRES property ID: 103181  
Start date: Not reported  
Completed date: Not reported  
Acres cleaned up: Not reported  
Cleanup funding: Not reported  
Cleanup funding source: Not reported  
Assessment funding: 5000  
Assessment funding source: US EPA - Brownfields Assessment Cooperative Agreement

**Actual:  
104 ft.**

Map ID  
Direction  
Distance  
Elevation

MAP FINDINGS

Site

Database(s)

EDR ID Number  
EPA ID Number

**TILLMAN AVE & PARK AVE (Continued)**

**1018149871**

Redevelopment funding:	Not reported
Redev. funding source:	Not reported
Redev. funding entity name:	Not reported
Redevelopment start date:	Not reported
Assessment funding entity:	EPA
Cleanup funding entity:	Not reported
Grant type:	Petroleum
Accomplishment type:	Phase I Environmental Assessment
Accomplishment count:	1
Cooperative agreement #:	96922201
Ownership entity:	Not reported
Current owner:	Not reported
Did owner change:	N
Cleanup required:	No
Video available:	No
Photo available:	Yes
Institutional controls required:	N
IC Category proprietary controls:	Not reported
IC cat. info. devices:	Not reported
IC cat. gov. controls:	Not reported
IC cat. enforcement permit tools:	Not reported
IC in place date:	Not reported
IC in place:	Not reported
State/tribal program date:	Not reported
State/tribal program ID:	Not reported
State/tribal NFA date:	Not reported
Air contaminated:	Not reported
Air cleaned:	Not reported
Asbestos found:	Not reported
Asbestos cleaned:	Not reported
Controlled substance found:	Not reported
Controlled substance cleaned:	Not reported
Drinking water affected:	Not reported
Drinking water cleaned:	Not reported
Groundwater affected:	Not reported
Groundwater cleaned:	Not reported
Lead contaminant found:	Not reported
Lead cleaned up:	Not reported
No media affected:	Y
Unknown media affected:	Not reported
Other cleaned up:	Not reported
Other metals found:	Not reported
Other metals cleaned:	Not reported
Other contaminants found:	Not reported
Other contams found description:	Not reported
PAHs found:	Not reported
PAHs cleaned up:	Not reported
PCBs found:	Not reported
PCBs cleaned up:	Not reported
Petro products found:	Not reported
Petro products cleaned:	Not reported
Sediments found:	Not reported
Sediments cleaned:	Not reported
Soil affected:	Not reported
Soil cleaned up:	Not reported
Surface water cleaned:	Not reported
VOCs found:	Not reported

Map ID  
 Direction  
 Distance  
 Elevation

MAP FINDINGS

Site

Database(s)

EDR ID Number  
 EPA ID Number

**TILLMAN AVE & PARK AVE (Continued)**

**1018149871**

VOCs cleaned:	Not reported
Cleanup other description:	Not reported
Num. of cleanup and re-dev. jobs:	Not reported
Past use greenspace acreage:	Not reported
Past use residential acreage:	.1
Past use commercial acreage:	Not reported
Past use industrial acreage:	Not reported
Future use greenspace acreage:	Not reported
Future use residential acreage:	Not reported
Future use commercial acreage:	Not reported
Future use industrial acreage:	Not reported
Greenspace acreage and type:	Not reported
Superfund Fed. landowner flag:	Not reported
Arsenic cleaned up:	Not reported
Cadmium cleaned up:	Not reported
Chromium cleaned up:	Not reported
Copper cleaned up:	Not reported
Iron cleaned up:	Not reported
mercury cleaned up:	Not reported
nickel cleaned up:	Not reported
No clean up:	Not reported
Pesticides cleaned up:	Not reported
Selenium cleaned up:	Not reported
SVOCs cleaned up:	Not reported
Unknown clean up:	Not reported
Arsenic contaminant found:	Not reported
Cadmium contaminant found:	Not reported
Chromium contaminant found:	Not reported
Copper contaminant found:	Not reported
Iron contaminant found:	Not reported
Mercury contaminant found:	Not reported
Nickel contaminant found:	Not reported
No contaminant found:	Y
Pesticides contaminant found:	Not reported
Selenium contaminant found:	Not reported
SVOCs contaminant found:	Not reported
Unknown contaminant found:	Not reported
Future Use: Multistory	Not reported
Media affected Bluiding Material:	Not reported
Media affected indoor air:	Not reported
Building material media cleaned up:	Not reported
Indoor air media cleaned up:	Not reported
Unknown media cleaned up:	Not reported
Past Use: Multistory	Not reported
Highlights:	Not reported
IC Data Address:	Not reported
Redev Completion Date:	Not reported
# Below Poverty:	558
% Below Poverty:	9.4%
# Low Income:	974
% Low Income:	5.4%
Meidan Income:	2225
# Unemployed:	356
% Unemployed:	14.8%
# Vacant Housing:	119
% Vacant Housing:	44.2%



Map ID  
Direction  
Distance  
Elevation

MAP FINDINGS

Site

Database(s)

EDR ID Number  
EPA ID Number

**AG128**     **BUCKLES-SMITH**  
**SE**         **801 SAVAKER ST**  
**1/4-1/2**     **SAN JOSE, CA 95101**  
**0.500 mi.**  
**2638 ft.**     **Site 1 of 2 in cluster AG**

**LUST**     **S104541909**  
**HIST LUST**     **N/A**  
**SWEEPS UST**

**Relative:**  
**Lower**

LUST REG 2:  
Region: 2  
Facility Id: Not reported  
Facility Status: Case Closed  
Case Number: 07S1E18P04f  
How Discovered: Not reported  
Leak Cause: Not reported  
Leak Source: Not reported  
Date Leak Confirmed: Not reported  
Oversight Program: LUST  
Prelim. Site Assessment Wokplan Submitted: Not reported  
Preliminary Site Assessment Began: 11/4/1993  
Pollution Characterization Began: 11/4/1993  
Pollution Remediation Plan Submitted: Not reported  
Date Remediation Action Underway: Not reported  
Date Post Remedial Action Monitoring Began: 1/13/1995

**Actual:**  
**112 ft.**

HIST LUST SANTA CLARA:  
Region: SANTA CLARA  
Region Code: 2  
SCVWD ID: 07S1E18P04  
Oversite Agency: SCVWD  
Date Listed: 1994-02-25 00:00:00  
Closed Date: 1995-03-28 00:00:00

SWEEPS UST:

Status: Active  
Comp Number: 402951  
Number: 9  
Board Of Equalization: Not reported  
Referral Date: 09-30-92  
Action Date: 09-08-92  
Created Date: 02-29-88  
Owner Tank Id: Not reported  
SWRCB Tank Id: 43-060-402951-000001  
Tank Status: A  
Capacity: 500  
Active Date: Not reported  
Tank Use: M.V. FUEL  
STG: P  
Content: REG UNLEADED  
Number Of Tanks: 1

Map ID  
Direction  
Distance  
Elevation

MAP FINDINGS

Site

Database(s)

EDR ID Number  
EPA ID Number

**AG129**    **BUCKLES-SMITH**  
**SE**        **801 SAVAKER ST**  
**1/4-1/2**    **SAN JOSE, CA 95101**  
**0.500 mi.**  
**2638 ft.**    **Site 2 of 2 in cluster AG**

**LUST**    **S101309304**  
**HIST CORTESE**    **N/A**

**Relative:**  
**Lower**

LUST:

**Actual:**  
**112 ft.**

Region: STATE  
Global Id: T0608534491  
Latitude: 37.319236  
Longitude: -121.906758  
Case Type: LUST Cleanup Site  
Status: Completed - Case Closed  
Status Date: 03/28/1995  
Lead Agency: SANTA CLARA COUNTY LOP  
Case Worker: UST  
Local Agency: SANTA CLARA COUNTY LOP  
RB Case Number: Not reported  
LOC Case Number: Not reported  
File Location: All Files are on GeoTracker or in the Local Agency Database  
Potential Media Affect: Soil  
Potential Contaminants of Concern: Gasoline  
Site History: Not reported

[Click here to access the California GeoTracker records for this facility:](#)

Contact:

Global Id: T0608534491  
Contact Type: Regional Board Caseworker  
Contact Name: Regional Water Board  
Organization Name: SAN FRANCISCO BAY RWQCB (REGION 2)  
Address: 1515 CLAY ST SUITE 1400  
City: OAKLAND  
Email: Not reported  
Phone Number: Not reported

Global Id: T0608534491  
Contact Type: Local Agency Caseworker  
Contact Name: UST CASE WORKER  
Organization Name: SANTA CLARA COUNTY LOP  
Address: 1555 Berger Drive, Suite 300  
City: SAN JOSE  
Email: Not reported  
Phone Number: 4089183400

Status History:

Global Id: T0608534491  
Status: Completed - Case Closed  
Status Date: 03/28/1995

Global Id: T0608534491  
Status: Open - Case Begin Date  
Status Date: 11/04/1993

Global Id: T0608534491  
Status: Open - Site Assessment  
Status Date: 11/04/1993

Global Id: T0608534491

Map ID  
Direction  
Distance  
Elevation

MAP FINDINGS

Site

Database(s)

EDR ID Number  
EPA ID Number

**BUCKLES-SMITH (Continued)**

**S101309304**

Status: Open - Verification Monitoring  
Status Date: 01/13/1995

Regulatory Activities:

Global Id: T0608534491  
Action Type: ENFORCEMENT  
Date: 03/28/1995  
Action: Closure/No Further Action Letter

Global Id: T0608534491  
Action Type: Other  
Date: 12/29/1993  
Action: Leak Reported

Global Id: T0608534491  
Action Type: RESPONSE  
Date: 02/25/1994  
Action: Other Report / Document

Global Id: T0608534491  
Action Type: RESPONSE  
Date: 02/25/1994  
Action: Other Report / Document

Global Id: T0608534491  
Action Type: RESPONSE  
Date: 02/25/1994  
Action: Other Report / Document

Global Id: T0608534491  
Action Type: RESPONSE  
Date: 02/25/1994  
Action: Other Report / Document

Global Id: T0608534491  
Action Type: RESPONSE  
Date: 02/25/1994  
Action: Other Report / Document

Global Id: T0608534491  
Action Type: RESPONSE  
Date: 02/25/1994  
Action: Verbal Communication

Global Id: T0608534491  
Action Type: REMEDIATION  
Date: 11/04/1993  
Action: Excavation

Global Id: T0608534491  
Action Type: REMEDIATION  
Date: 11/04/1993  
Action: Excavation

LUST SANTA CLARA:

Map ID  
Direction  
Distance  
Elevation

MAP FINDINGS

Site

Database(s)

EDR ID Number  
EPA ID Number

**BUCKLES-SMITH (Continued)**

**S101309304**

Region: SANTA CLARA  
SCVWD ID: 07S1E18P04F  
Date Closed: 03/28/1995  
EDR Link ID: 07S1E18P04F

HIST CORTESE:

Region: CORTESE  
Facility County Code: 43  
Reg By: LTNKA  
Reg Id: 43-1836

130  
SE  
1/2-1  
0.601 mi.  
3172 ft.

**REED & GRAHAM INCORPORATED**  
**690 SUNOL STREET**  
**SAN JOSE, CA 95126**

Relative:  
Higher

Actual:  
114 ft.

RCRA-SQG 1000182569  
ENVIROSTOR CAD009203100  
LUST  
SWEEPS UST  
CHMIRS  
ICIS  
FINDS  
ECHO  
CUPA Listings  
EMI  
HIST CORTESE  
NPDES  
SAN JOSE HAZMAT  
WDS

RCRA-SQG:

Date form received by agency: 09/16/2005  
Facility name: REED AND GRAHAM INC  
Facility address: 690 SUNOL ST  
SAN JOSE, CA 95126 5940  
EPA ID: CAD009203100  
Contact: KIMBERLY G CAMPBELL  
Contact address: 690 SUNOL ST  
SAN JOSE, CA 95126 5940  
Contact country: US  
Contact telephone: 408-287-1400  
Telephone ext.: 288  
Contact email: KIM@RGINC.COM  
EPA Region: 09  
Classification: Small Small Quantity Generator  
Description: Handler: generates more than 100 and less than 1000 kg of hazardous waste during any calendar month and accumulates less than 6000 kg of hazardous waste at any time; or generates 100 kg or less of hazardous waste during any calendar month, and accumulates more than 1000 kg of hazardous waste at any time

Owner/Operator Summary:

Owner/operator name: REED AND GRAHAM INC  
Owner/operator address: Not reported  
Not reported  
Owner/operator country: US  
Owner/operator telephone: Not reported  
Legal status: Private  
Owner/Operator Type: Operator  
Owner/Op start date: 01/01/1955  
Owner/Op end date: Not reported

Map ID  
Direction  
Distance  
Elevation

MAP FINDINGS

Site

Database(s)

EDR ID Number  
EPA ID Number

**REED & GRAHAM INCORPORATED (Continued)**

**1000182569**

Owner/operator name: REED AND GRAHAM INC  
Owner/operator address: 690 SUNOL ST  
SAN JOSE, CA 95150  
Owner/operator country: US  
Owner/operator telephone: Not reported  
Legal status: Private  
Owner/Operator Type: Owner  
Owner/Op start date: 01/01/1955  
Owner/Op end date: Not reported

Handler Activities Summary:

U.S. importer of hazardous waste: No  
Mixed waste (haz. and radioactive): No  
Recycler of hazardous waste: No  
Transporter of hazardous waste: Yes  
Treater, storer or disposer of HW: No  
Underground injection activity: No  
On-site burner exemption: No  
Furnace exemption: No  
Used oil fuel burner: No  
Used oil processor: No  
User oil refiner: No  
Used oil fuel marketer to burner: No  
Used oil Specification marketer: No  
Used oil transfer facility: No  
Used oil transporter: No

Historical Generators:

Date form received by agency: 11/03/1983  
Site name: REED & GRAHAM INC  
Classification: Not a generator, verified

Violation Status: No violations found

ENVIROSTOR:

Facility ID: 71003792  
Status: Inactive - Needs Evaluation  
Status Date: Not reported  
Site Code: Not reported  
Site Type: Tiered Permit  
Site Type Detailed: Tiered Permit  
Acres: Not reported  
NPL: NO  
Regulatory Agencies: NONE SPECIFIED  
Lead Agency: NONE SPECIFIED  
Program Manager: Not reported  
Supervisor: Not reported  
Division Branch: Cleanup Berkeley  
Assembly: 28  
Senate: 15  
Special Program: Not reported  
Restricted Use: NO  
Site Mgmt Req: NONE SPECIFIED  
Funding: Not reported  
Latitude: 37.31762  
Longitude: -121.9046  
APN: 26411074

Map ID  
Direction  
Distance  
Elevation

MAP FINDINGS

Site

Database(s)

EDR ID Number  
EPA ID Number

**REED & GRAHAM INCORPORATED (Continued)**

**1000182569**

Past Use: NONE SPECIFIED  
Potential COC: NONE SPECIFIED  
Confirmed COC: NONE SPECIFIED  
Potential Description: NONE SPECIFIED  
Alias Name: 26411074  
Alias Type: APN  
Alias Name: CAD009203100  
Alias Type: EPA Identification Number  
Alias Name: 110001181328  
Alias Type: EPA (FRS #)  
Alias Name: T0608502451  
Alias Type: GeoTracker Global ID  
Alias Name: 71003792  
Alias Type: Envirostor ID Number

Completed Info:

Completed Area Name: PROJECT WIDE  
Completed Sub Area Name: Not reported  
Completed Document Type: Correspondence  
Completed Date: 05/17/2011  
Comments: The change of status letter was submitted to Santa Clara DEH on May 17, 2011.

Completed Area Name: PROJECT WIDE  
Completed Sub Area Name: Not reported  
Completed Document Type: Correspondence  
Completed Date: 03/20/2000  
Comments: Letter was written by RWQCB based on tank closure activities performed by Santa Clara Valley Water District

Future Area Name: Not reported  
Future Sub Area Name: Not reported  
Future Document Type: Not reported  
Future Due Date: Not reported  
Schedule Area Name: Not reported  
Schedule Sub Area Name: Not reported  
Schedule Document Type: Not reported  
Schedule Due Date: Not reported  
Schedule Revised Date: Not reported

LUST:

Region: STATE  
Global Id: T0608502451  
Latitude: 37.317797  
Longitude: -121.904483  
Case Type: LUST Cleanup Site  
Status: Completed - Case Closed  
Status Date: 03/20/2000  
Lead Agency: SANTA CLARA COUNTY LOP  
Case Worker: UST  
Local Agency: SANTA CLARA COUNTY LOP  
RB Case Number: Not reported  
LOC Case Number: Not reported  
File Location: All Files are on GeoTracker or in the Local Agency Database  
Potential Media Affect: Soil  
Potential Contaminants of Concern: Gasoline  
Site History: Not reported

Map ID  
Direction  
Distance  
Elevation

MAP FINDINGS

Site

Database(s)

EDR ID Number  
EPA ID Number

**REED & GRAHAM INCORPORATED (Continued)**

**1000182569**

[Click here to access the California GeoTracker records for this facility:](#)

**Contact:**

Global Id: T0608502451  
Contact Type: Regional Board Caseworker  
Contact Name: Regional Water Board  
Organization Name: SAN FRANCISCO BAY RWQCB (REGION 2)  
Address: 1515 CLAY ST SUITE 1400  
City: OAKLAND  
Email: Not reported  
Phone Number: Not reported

Global Id: T0608502451  
Contact Type: Local Agency Caseworker  
Contact Name: UST CASE WORKER  
Organization Name: SANTA CLARA COUNTY LOP  
Address: 1555 Berger Drive, Suite 300  
City: SAN JOSE  
Email: Not reported  
Phone Number: 4089183400

**Status History:**

Global Id: T0608502451  
Status: Completed - Case Closed  
Status Date: 03/20/2000

Global Id: T0608502451  
Status: Open - Case Begin Date  
Status Date: 07/28/1999

**Regulatory Activities:**

Global Id: T0608502451  
Action Type: ENFORCEMENT  
Date: 03/20/2000  
Action: Closure/No Further Action Letter

Global Id: T0608502451  
Action Type: RESPONSE  
Date: 07/28/1999  
Action: Other Report / Document

Global Id: T0608502451  
Action Type: Other  
Date: 07/28/1999  
Action: Leak Reported

Region: STATE  
Global Id: T0608500906  
Latitude: 37.318151  
Longitude: -121.904395  
Case Type: LUST Cleanup Site  
Status: Completed - Case Closed  
Status Date: 11/19/1996  
Lead Agency: SANTA CLARA COUNTY LOP  
Case Worker: UST

Map ID  
Direction  
Distance  
Elevation

MAP FINDINGS

Site

Database(s)

EDR ID Number  
EPA ID Number

**REED & GRAHAM INCORPORATED (Continued)**

**1000182569**

Local Agency: SANTA CLARA COUNTY LOP  
RB Case Number: Not reported  
LOC Case Number: Not reported  
File Location: All Files are on GeoTracker or in the Local Agency Database  
Potential Media Affect: Other Groundwater (uses other than drinking water)  
Potential Contaminants of Concern: Waste Oil / Motor / Hydraulic / Lubricating  
Site History: Not reported

[Click here to access the California GeoTracker records for this facility:](#)

Contact:

Global Id: T0608500906  
Contact Type: Regional Board Caseworker  
Contact Name: Regional Water Board  
Organization Name: SAN FRANCISCO BAY RWQCB (REGION 2)  
Address: 1515 CLAY ST SUITE 1400  
City: OAKLAND  
Email: Not reported  
Phone Number: Not reported

Global Id: T0608500906  
Contact Type: Local Agency Caseworker  
Contact Name: UST CASE WORKER  
Organization Name: SANTA CLARA COUNTY LOP  
Address: 1555 Berger Drive, Suite 300  
City: SAN JOSE  
Email: Not reported  
Phone Number: 4089183400

Status History:

Global Id: T0608500906  
Status: Completed - Case Closed  
Status Date: 11/19/1996

Global Id: T0608500906  
Status: Open - Case Begin Date  
Status Date: 08/01/1989

Global Id: T0608500906  
Status: Open - Site Assessment  
Status Date: 08/01/1989

Global Id: T0608500906  
Status: Open - Site Assessment  
Status Date: 10/02/1990

Global Id: T0608500906  
Status: Open - Verification Monitoring  
Status Date: 05/13/1992

Regulatory Activities:

Global Id: T0608500906  
Action Type: ENFORCEMENT  
Date: 02/17/1991  
Action: Notice of Responsibility - #39768

Global Id: T0608500906



Map ID  
Direction  
Distance  
Elevation

MAP FINDINGS

Site

Database(s)

EDR ID Number  
EPA ID Number

**REED & GRAHAM INCORPORATED (Continued)**

**1000182569**

Action Type: ENFORCEMENT  
Date: 11/25/1996  
Action: Closure/No Further Action Letter

Global Id: T0608500906  
Action Type: Other  
Date: 12/19/1989  
Action: Leak Reported

Global Id: T0608500906  
Action Type: RESPONSE  
Date: 11/19/1996  
Action: Other Report / Document

Global Id: T0608500906  
Action Type: REMEDIATION  
Date: 08/01/1989  
Action: Excavation

LUST SANTA CLARA:

Region: SANTA CLARA  
SCVWD ID: 07S1E18P02F  
Date Closed: 11/19/1996  
EDR Link ID: 07S1E18P02F

Region: SANTA CLARA  
SCVWD ID: 07S1E18P05F  
Date Closed: 03/20/2000  
EDR Link ID: 07S1E18P05F

SWEEPS UST:

Status: Not reported  
Comp Number: 403537  
Number: Not reported  
Board Of Equalization: Not reported  
Referral Date: Not reported  
Action Date: Not reported  
Created Date: Not reported  
Owner Tank Id: Not reported  
SWRCB Tank Id: 43-060-403537-000001  
Tank Status: Not reported  
Capacity: 10000  
Active Date: Not reported  
Tank Use: M.V. FUEL  
STG: PRODUCT  
Content: DIESEL  
Number Of Tanks: 5

Status: Not reported  
Comp Number: 403537  
Number: Not reported  
Board Of Equalization: Not reported  
Referral Date: Not reported  
Action Date: Not reported  
Created Date: Not reported

Map ID  
Direction  
Distance  
Elevation

MAP FINDINGS

Site

Database(s)

EDR ID Number  
EPA ID Number

**REED & GRAHAM INCORPORATED (Continued)**

**1000182569**

Owner Tank Id: Not reported  
SWRCB Tank Id: 43-060-403537-000010  
Tank Status: Not reported  
Capacity: 5000  
Active Date: Not reported  
Tank Use: M.V. FUEL  
STG: PRODUCT  
Content: DIESEL  
Number Of Tanks: Not reported

Status: Not reported  
Comp Number: 403537  
Number: Not reported  
Board Of Equalization: Not reported  
Referral Date: Not reported  
Action Date: Not reported  
Created Date: Not reported  
Owner Tank Id: Not reported  
SWRCB Tank Id: 43-060-403537-000012  
Tank Status: Not reported  
Capacity: 1800  
Active Date: Not reported  
Tank Use: OIL  
STG: WASTE  
Content: Not reported  
Number Of Tanks: Not reported

Status: Not reported  
Comp Number: 403537  
Number: Not reported  
Board Of Equalization: Not reported  
Referral Date: Not reported  
Action Date: Not reported  
Created Date: Not reported  
Owner Tank Id: Not reported  
SWRCB Tank Id: 43-060-403537-000013  
Tank Status: Not reported  
Capacity: 10000  
Active Date: Not reported  
Tank Use: M.V. FUEL  
STG: PRODUCT  
Content: DIESEL  
Number Of Tanks: Not reported

Status: Not reported  
Comp Number: 403537  
Number: Not reported  
Board Of Equalization: Not reported  
Referral Date: Not reported  
Action Date: Not reported  
Created Date: Not reported  
Owner Tank Id: Not reported  
SWRCB Tank Id: 43-060-403537-000014  
Tank Status: Not reported  
Capacity: 10000  
Active Date: Not reported  
Tank Use: M.V. FUEL

Map ID  
Direction  
Distance  
Elevation

MAP FINDINGS

Site

Database(s)

EDR ID Number  
EPA ID Number

**REED & GRAHAM INCORPORATED (Continued)**

**1000182569**

STG: PRODUCT  
Content: LEADED  
Number Of Tanks: Not reported

Status: Active  
Comp Number: 403537  
Number: 9  
Board Of Equalization: Not reported  
Referral Date: 09-30-92  
Action Date: 09-08-92  
Created Date: 02-29-88  
Owner Tank Id: Not reported  
SWRCB Tank Id: 43-060-403537-000002  
Tank Status: A  
Capacity: 10000  
Active Date: Not reported  
Tank Use: M.V. FUEL  
STG: P  
Content: DIESEL  
Number Of Tanks: 6

Status: Active  
Comp Number: 403537  
Number: 9  
Board Of Equalization: Not reported  
Referral Date: 09-30-92  
Action Date: 09-08-92  
Created Date: 02-29-88  
Owner Tank Id: Not reported  
SWRCB Tank Id: 43-060-403537-000003  
Tank Status: A  
Capacity: 10000  
Active Date: Not reported  
Tank Use: M.V. FUEL  
STG: P  
Content: DIESEL  
Number Of Tanks: Not reported

Status: Active  
Comp Number: 403537  
Number: 9  
Board Of Equalization: Not reported  
Referral Date: 09-30-92  
Action Date: 09-08-92  
Created Date: 02-29-88  
Owner Tank Id: Not reported  
SWRCB Tank Id: 43-060-403537-000004  
Tank Status: A  
Capacity: 8000  
Active Date: Not reported  
Tank Use: M.V. FUEL  
STG: P  
Content: REG UNLEADED  
Number Of Tanks: Not reported

Status: Active  
Comp Number: 403537

Map ID  
Direction  
Distance  
Elevation

MAP FINDINGS

Site

Database(s)

EDR ID Number  
EPA ID Number

**REED & GRAHAM INCORPORATED (Continued)**

**1000182569**

Number: 9  
Board Of Equalization: Not reported  
Referral Date: 09-30-92  
Action Date: 09-08-92  
Created Date: 02-29-88  
Owner Tank Id: Not reported  
SWRCB Tank Id: 43-060-403537-000005  
Tank Status: A  
Capacity: 1000  
Active Date: Not reported  
Tank Use: M.V. FUEL  
STG: P  
Content: REG UNLEADED  
Number Of Tanks: Not reported

Status: Active  
Comp Number: 403537  
Number: 9  
Board Of Equalization: Not reported  
Referral Date: 09-30-92  
Action Date: 09-08-92  
Created Date: 02-29-88  
Owner Tank Id: Not reported  
SWRCB Tank Id: 43-060-403537-000009  
Tank Status: A  
Capacity: 10000  
Active Date: Not reported  
Tank Use: M.V. FUEL  
STG: P  
Content: DIESEL  
Number Of Tanks: Not reported

Status: Active  
Comp Number: 403537  
Number: 9  
Board Of Equalization: Not reported  
Referral Date: 09-30-92  
Action Date: 09-08-92  
Created Date: 02-29-88  
Owner Tank Id: Not reported  
SWRCB Tank Id: 43-060-403537-000011  
Tank Status: A  
Capacity: 10000  
Active Date: Not reported  
Tank Use: M.V. FUEL  
STG: P  
Content: DIESEL  
Number Of Tanks: Not reported

**CHMIRS:**

OES Incident Number: 1-2542  
OES notification: 05/01/2001  
OES Date: Not reported  
OES Time: Not reported  
**Date Completed: Not reported**  
Property Use: Not reported  
Agency Id Number: Not reported

Map ID  
Direction  
Distance  
Elevation

MAP FINDINGS

Site

Database(s)

EDR ID Number  
EPA ID Number

**REED & GRAHAM INCORPORATED (Continued)**

**1000182569**

Agency Incident Number:	Not reported
Time Notified:	Not reported
Time Completed:	Not reported
Surrounding Area:	Not reported
Estimated Temperature:	Not reported
Property Management:	Not reported
More Than Two Substances Involved?:	Not reported
Resp Agency Personel # Of Decontaminated:	Not reported
Responding Agency Personel # Of Injuries:	Not reported
Responding Agency Personel # Of Fatalities:	Not reported
Others Number Of Decontaminated:	Not reported
Others Number Of Injuries:	Not reported
Others Number Of Fatalities:	Not reported
Vehicle Make/year:	Not reported
Vehicle License Number:	Not reported
Vehicle State:	Not reported
Vehicle Id Number:	Not reported
CA DOT PUC/ICC Number:	Not reported
Company Name:	Not reported
Reporting Officer Name/ID:	Not reported
Report Date:	Not reported
Facility Telephone:	Not reported
Waterway Involved:	No
Waterway:	Not reported
Spill Site:	Not reported
Cleanup By:	Responsible Party
Containment:	Not reported
What Happened:	Not reported
Type:	Not reported
Measure:	Not reported
Other:	Not reported
Date/Time:	Not reported
Year:	2001
Agency:	Reed and Graham
Incident Date:	5/1/2001 12:00:00 AM
Admin Agency:	Santa Clara County Health Department
Amount:	Not reported
Contained:	Yes
Site Type:	Industrial Plant
E Date:	Not reported
Substance:	Overcoat
Gallons:	5000
Unknown:	0.000000
Substance #2:	Not reported
Substance #3:	Not reported
Evacuations:	0
Number of Injuries:	0
Number of Fatalities:	0
#1 Pipeline:	Not reported
#2 Pipeline:	Not reported
#3 Pipeline:	Not reported
#1 Vessel >= 300 Tons:	Not reported
#2 Vessel >= 300 Tons:	Not reported
#3 Vessel >= 300 Tons:	Not reported
Evacs:	Not reported
Injuries:	Not reported
Fatals:	Not reported

Map ID  
Direction  
Distance  
Elevation

MAP FINDINGS

Site

Database(s)

EDR ID Number  
EPA ID Number

REED & GRAHAM INCORPORATED (Continued)

1000182569

Comments:	Not reported
Description:	This is an emulsified asphalt/pavement sealer. A truck ran into an overhead pipe, breaking the pipe. All of the material is able to be reclaimed.
	Not reported
OES Incident Number:	9-1633
OES notification:	04/14/1999
OES Date:	Not reported
OES Time:	Not reported
<b>Date Completed:</b>	<b>Not reported</b>
Property Use:	Not reported
Agency Id Number:	Not reported
Agency Incident Number:	Not reported
Time Notified:	Not reported
Time Completed:	Not reported
Surrounding Area:	Not reported
Estimated Temperature:	Not reported
Property Management:	Not reported
More Than Two Substances Involved?:	Not reported
Resp Agncy Personel # Of Decontaminated:	Not reported
Responding Agency Personel # Of Injuries:	Not reported
Responding Agency Personel # Of Fatalities:	Not reported
Others Number Of Decontaminated:	Not reported
Others Number Of Injuries:	Not reported
Others Number Of Fatalities:	Not reported
Vehicle Make/year:	Not reported
Vehicle License Number:	Not reported
Vehicle State:	Not reported
Vehicle Id Number:	Not reported
CA DOT PUC/ICC Number:	Not reported
Company Name:	Not reported
Reporting Officer Name/ID:	Not reported
Report Date:	Not reported
Facility Telephone:	Not reported
Waterway Involved:	Yes
Waterway:	Storm Drains
Spill Site:	Not reported
Cleanup By:	Responsible Party
Containment:	Not reported
What Happened:	Not reported
Type:	Not reported
Measure:	Not reported
Other:	Not reported
Date/Time:	Not reported
Year:	1999
Agency:	San Jose Fd
Incident Date:	4/12/199912:00:00 AM
Admin Agency:	Not reported
Amount:	Not reported
Contained:	No
Site Type:	Merchant/Business
E Date:	Not reported
Substance:	Citrasolve/Oil
Unknown:	0
Substance #2:	Not reported
Substance #3:	Not reported

Map ID  
Direction  
Distance  
Elevation

MAP FINDINGS

Site

Database(s)

EDR ID Number  
EPA ID Number

**REED & GRAHAM INCORPORATED (Continued)**

**1000182569**

Evacuations: 0  
Number of Injuries: 0  
Number of Fatalities: 0  
#1 Pipeline: Not reported  
#2 Pipeline: Not reported  
#3 Pipeline: Not reported  
#1 Vessel >= 300 Tons: Not reported  
#2 Vessel >= 300 Tons: Not reported  
#3 Vessel >= 300 Tons: Not reported  
Evacs: Not reported  
Injuries: Not reported  
Fatafs: Not reported  
Comments: Not reported  
Description: Illegal dump, rainwater filled catch area. Was pumped into parking area from 0900 - 1738.

**ICIS:**

Enforcement Action ID: HQ-2002-5010  
FRS ID: 110001181328  
Action Name: REED AND GRAHAM, INC.  
Facility Name: REED & GRAHAM INCORPORATED  
Facility Address: 690 SUNOL STREET  
SAN JOSE, CA 95126  
Enforcement Action Type: TSCA 16 Action For Penalty  
Facility County: SANTA CLARA  
Program System Acronym: ICIS  
Enforcement Action Forum Desc: Administrative - Formal  
EA Type Code: 16  
Facility SIC Code: Not reported  
Federal Facility ID: Not reported  
Latitude in Decimal Degrees: 37.318986  
Longitude in Decimal Degrees: -121.905694  
Permit Type Desc: Not reported  
Program System Acronym: 26340  
Facility NAICS Code: Not reported  
Tribal Land Code: Not reported

**FINDS:**

Registry ID: 110001181328

**Environmental Interest/Information System**

NCDB (National Compliance Data Base) supports implementation of the Federal Insecticide, Fungicide, and Rodenticide Act (FIFRA) and the Toxic Substances Control Act (TSCA). The system tracks inspections in regions and states with cooperative agreements, enforcement actions, and settlements.

**TSCA SUBMITTER**

US EPA TRIS (Toxics Release Inventory System) contains information from facilities on the amounts of over 300 listed toxic chemicals that these facilities release directly to air, water, land, or that are transported off-site.

Map ID  
Direction  
Distance  
Elevation

MAP FINDINGS

Site

Database(s)

EDR ID Number  
EPA ID Number

**REED & GRAHAM INCORPORATED (Continued)**

**1000182569**

California Hazardous Waste Tracking System - Datamart (HWTS-DATAMART) provides California with information on hazardous waste shipments for generators, transporters, and treatment, storage, and disposal facilities.

RCRAInfo is a national information system that supports the Resource Conservation and Recovery Act (RCRA) program through the tracking of events and activities related to facilities that generate, transport, and treat, store, or dispose of hazardous waste. RCRAInfo allows RCRA program staff to track the notification, permit, compliance, and corrective action activities required under RCRA.

**HAZARDOUS AIR POLLUTANT MAJOR**

**STATE MASTER**

ICIS (Integrated Compliance Information System) is the Integrated Compliance Information System and provides a database that, when complete, will contain integrated Enforcement and Compliance information across most of EPA's programs. The vision for ICIS is to replace EPA's independent databases that contain Enforcement data with a single repository for that information. Currently, ICIS contains all Federal Administrative and Judicial enforcement actions. This information is maintained in ICIS by EPA in the Regional offices and its Headquarters. A future release of ICIS will replace the Permit Compliance System (PCS) which supports the NPDES and will integrate that information with Federal actions already in the system. ICIS also has the capability to track other activities occurring in the Region that support Compliance and Enforcement programs. These include; Incident Tracking, Compliance Assistance, and Compliance Monitoring.

**ECHO:**

Envid: 1000182569  
Registry ID: 110001181328  
DFR URL: [http://echo.epa.gov/detailed\\_facility\\_report?fid=110001181328](http://echo.epa.gov/detailed_facility_report?fid=110001181328)

**CUPA SANTA CLARA:**

Region: SANTA CLARA  
PE#: 2205  
Program Description: GENERATES 100 KG YR TO <5 TONS/YR  
Latitude: 37.319086  
Longitude: -121.905552

Region: SANTA CLARA  
PE#: 2263  
Program Description: CONDITIONALLY EXEMPT (CE)  
Latitude: 37.319086  
Longitude: -121.905552

Region: SANTA CLARA  
PE#: 2399  
Program Description: UNDERGROUND STORAGE TANK PROGRAM RECORD  
Latitude: 37.319086  
Longitude: -121.905552



Map ID  
Direction  
Distance  
Elevation

MAP FINDINGS

Site

Database(s)

EDR ID Number  
EPA ID Number

**REED & GRAHAM INCORPORATED (Continued)**

**1000182569**

Region: SANTA CLARA  
PE#: BP06  
Program Description: HMBP FACILITY, 22+ CHEMICALS  
Latitude: 37.319086  
Longitude: -121.905552

Region: SANTA CLARA  
PE#: 2225  
Program Description: ONSITE HAZ WASTE RECYCLER > 100 KG/MO  
Latitude: 37.319086  
Longitude: -121.905552

Region: SANTA CLARA  
PE#: 2012  
Program Description: APFA FACILITY-10,000 TO <50,000 GAL CAPACITY  
Latitude: 37.319086  
Longitude: -121.905552

**EMI:**

Year: 1987  
County Code: 43  
Air Basin: SF  
Facility ID: 107  
Air District Name: BA  
SIC Code: 2951  
Air District Name: BAY AREA AQMD  
Community Health Air Pollution Info System: Not reported  
Consolidated Emission Reporting Rule: Not reported  
Total Organic Hydrocarbon Gases Tons/Yr: 1  
Reactive Organic Gases Tons/Yr: 1  
Carbon Monoxide Emissions Tons/Yr: 1  
NOX - Oxides of Nitrogen Tons/Yr: 5  
SOX - Oxides of Sulphur Tons/Yr: 0  
Particulate Matter Tons/Yr: 3  
Part. Matter 10 Micrometers and Smlr Tons/Yr:1

Year: 1990  
County Code: 43  
Air Basin: SF  
Facility ID: 107  
Air District Name: BA  
SIC Code: 2951  
Air District Name: BAY AREA AQMD  
Community Health Air Pollution Info System: Not reported  
Consolidated Emission Reporting Rule: Not reported  
Total Organic Hydrocarbon Gases Tons/Yr: 3  
Reactive Organic Gases Tons/Yr: 2  
Carbon Monoxide Emissions Tons/Yr: 2  
NOX - Oxides of Nitrogen Tons/Yr: 7  
SOX - Oxides of Sulphur Tons/Yr: 0  
Particulate Matter Tons/Yr: 4  
Part. Matter 10 Micrometers and Smlr Tons/Yr:1

Year: 1995  
County Code: 43  
Air Basin: SF  
Facility ID: 107

Map ID  
Direction  
Distance  
Elevation

MAP FINDINGS

Site

Database(s)

EDR ID Number  
EPA ID Number

**REED & GRAHAM INCORPORATED (Continued)**

**1000182569**

Air District Name: BA  
SIC Code: 2951  
Air District Name: BAY AREA AQMD  
Community Health Air Pollution Info System: Not reported  
Consolidated Emission Reporting Rule: Not reported  
Total Organic Hydrocarbon Gases Tons/Yr: 3  
Reactive Organic Gases Tons/Yr: 2  
Carbon Monoxide Emissions Tons/Yr: 2  
NOX - Oxides of Nitrogen Tons/Yr: 6  
SOX - Oxides of Sulphur Tons/Yr: 0  
Particulate Matter Tons/Yr: 5  
Part. Matter 10 Micrometers and Smllr Tons/Yr:2

Year: 1996  
County Code: 43  
Air Basin: SF  
Facility ID: 107  
Air District Name: BA  
SIC Code: 2951  
Air District Name: BAY AREA AQMD  
Community Health Air Pollution Info System: Not reported  
Consolidated Emission Reporting Rule: Not reported  
Total Organic Hydrocarbon Gases Tons/Yr: 3  
Reactive Organic Gases Tons/Yr: 2  
Carbon Monoxide Emissions Tons/Yr: 2  
NOX - Oxides of Nitrogen Tons/Yr: 6  
SOX - Oxides of Sulphur Tons/Yr: 0  
Particulate Matter Tons/Yr: 5  
Part. Matter 10 Micrometers and Smllr Tons/Yr:2

Year: 1997  
County Code: 43  
Air Basin: SF  
Facility ID: 107  
Air District Name: BA  
SIC Code: 2951  
Air District Name: BAY AREA AQMD  
Community Health Air Pollution Info System: Not reported  
Consolidated Emission Reporting Rule: Not reported  
Total Organic Hydrocarbon Gases Tons/Yr: 2  
Reactive Organic Gases Tons/Yr: 1  
Carbon Monoxide Emissions Tons/Yr: 2  
NOX - Oxides of Nitrogen Tons/Yr: 6  
SOX - Oxides of Sulphur Tons/Yr: 0  
Particulate Matter Tons/Yr: 5  
Part. Matter 10 Micrometers and Smllr Tons/Yr:2

Year: 1998  
County Code: 43  
Air Basin: SF  
Facility ID: 107  
Air District Name: BA  
SIC Code: 2951  
Air District Name: BAY AREA AQMD  
Community Health Air Pollution Info System: Not reported  
Consolidated Emission Reporting Rule: Not reported  
Total Organic Hydrocarbon Gases Tons/Yr: 3

Map ID  
Direction  
Distance  
Elevation

MAP FINDINGS

Site

Database(s)

EDR ID Number  
EPA ID Number

**REED & GRAHAM INCORPORATED (Continued)**

**1000182569**

Reactive Organic Gases Tons/Yr: 2  
Carbon Monoxide Emissions Tons/Yr: 2  
NOX - Oxides of Nitrogen Tons/Yr: 6  
SOX - Oxides of Sulphur Tons/Yr: 0  
Particulate Matter Tons/Yr: 62  
Part. Matter 10 Micrometers and Smllr Tons/Yr:31

Year: 1999  
County Code: 43  
Air Basin: SF  
Facility ID: 107  
Air District Name: BA  
SIC Code: 2951  
Air District Name: BAY AREA AQMD  
Community Health Air Pollution Info System: Not reported  
Consolidated Emission Reporting Rule: Not reported  
Total Organic Hydrocarbon Gases Tons/Yr: 3  
Reactive Organic Gases Tons/Yr: 2  
Carbon Monoxide Emissions Tons/Yr: 2  
NOX - Oxides of Nitrogen Tons/Yr: 6  
SOX - Oxides of Sulphur Tons/Yr: 0  
Particulate Matter Tons/Yr: 3  
Part. Matter 10 Micrometers and Smllr Tons/Yr:1

Year: 2000  
County Code: 43  
Air Basin: SF  
Facility ID: 107  
Air District Name: BA  
SIC Code: 2951  
Air District Name: BAY AREA AQMD  
Community Health Air Pollution Info System: Not reported  
Consolidated Emission Reporting Rule: Not reported  
Total Organic Hydrocarbon Gases Tons/Yr: 3  
Reactive Organic Gases Tons/Yr: 2  
Carbon Monoxide Emissions Tons/Yr: 2  
NOX - Oxides of Nitrogen Tons/Yr: 6  
SOX - Oxides of Sulphur Tons/Yr: 0  
Particulate Matter Tons/Yr: 3  
Part. Matter 10 Micrometers and Smllr Tons/Yr:1

Year: 2001  
County Code: 43  
Air Basin: SF  
Facility ID: 11115  
Air District Name: BA  
SIC Code: 2951  
Air District Name: BAY AREA AQMD  
Community Health Air Pollution Info System: Y  
Consolidated Emission Reporting Rule: Not reported  
Total Organic Hydrocarbon Gases Tons/Yr: 21  
Reactive Organic Gases Tons/Yr: 18  
Carbon Monoxide Emissions Tons/Yr: 0  
NOX - Oxides of Nitrogen Tons/Yr: 0  
SOX - Oxides of Sulphur Tons/Yr: 0  
Particulate Matter Tons/Yr: 0  
Part. Matter 10 Micrometers and Smllr Tons/Yr:0

Map ID  
Direction  
Distance  
Elevation

MAP FINDINGS

Site

Database(s)

EDR ID Number  
EPA ID Number

**REED & GRAHAM INCORPORATED (Continued)**

**1000182569**

Year: 2001  
County Code: 43  
Air Basin: SF  
Facility ID: 107  
Air District Name: BA  
SIC Code: 2951  
Air District Name: BAY AREA AQMD  
Community Health Air Pollution Info System: Not reported  
Consolidated Emission Reporting Rule: Not reported  
Total Organic Hydrocarbon Gases Tons/Yr: 8  
Reactive Organic Gases Tons/Yr: 7  
Carbon Monoxide Emissions Tons/Yr: 1  
NOX - Oxides of Nitrogen Tons/Yr: 4  
SOX - Oxides of Sulphur Tons/Yr: 1  
Particulate Matter Tons/Yr: 4  
Part. Matter 10 Micrometers and Smlr Tons/Yr:2

Year: 2002  
County Code: 43  
Air Basin: SF  
Facility ID: 107  
Air District Name: BA  
SIC Code: 2951  
Air District Name: BAY AREA AQMD  
Community Health Air Pollution Info System: Not reported  
Consolidated Emission Reporting Rule: Not reported  
Total Organic Hydrocarbon Gases Tons/Yr: 8  
Reactive Organic Gases Tons/Yr: 7  
Carbon Monoxide Emissions Tons/Yr: 1  
NOX - Oxides of Nitrogen Tons/Yr: 3  
SOX - Oxides of Sulphur Tons/Yr: 0  
Particulate Matter Tons/Yr: 6  
Part. Matter 10 Micrometers and Smlr Tons/Yr:3

Year: 2003  
County Code: 43  
Air Basin: SF  
Facility ID: 107  
Air District Name: BA  
SIC Code: 2951  
Air District Name: BAY AREA AQMD  
Community Health Air Pollution Info System: Not reported  
Consolidated Emission Reporting Rule: Not reported  
Total Organic Hydrocarbon Gases Tons/Yr: 7  
Reactive Organic Gases Tons/Yr: 6  
Carbon Monoxide Emissions Tons/Yr: 1  
NOX - Oxides of Nitrogen Tons/Yr: 4  
SOX - Oxides of Sulphur Tons/Yr: 1  
Particulate Matter Tons/Yr: 5  
Part. Matter 10 Micrometers and Smlr Tons/Yr:3

Year: 2004  
County Code: 43  
Air Basin: SF  
Facility ID: 107  
Air District Name: BA  
SIC Code: 2951

Map ID  
Direction  
Distance  
Elevation

MAP FINDINGS

Site

Database(s)

EDR ID Number  
EPA ID Number

**REED & GRAHAM INCORPORATED (Continued)**

**1000182569**

Air District Name: BAY AREA AQMD  
Community Health Air Pollution Info System: Not reported  
Consolidated Emission Reporting Rule: Not reported  
Total Organic Hydrocarbon Gases Tons/Yr: 6.578  
Reactive Organic Gases Tons/Yr: 5.652378  
Carbon Monoxide Emissions Tons/Yr: 1.345  
NOX - Oxides of Nitrogen Tons/Yr: 6.185  
SOX - Oxides of Sulphur Tons/Yr: 0.953  
Particulate Matter Tons/Yr: 6.084  
Part. Matter 10 Micrometers and Smlr Tons/Yr:2.763716

Year: 2005  
County Code: 43  
Air Basin: SF  
Facility ID: 107  
Air District Name: BA  
SIC Code: 2951  
Air District Name: BAY AREA AQMD  
Community Health Air Pollution Info System: Not reported  
Consolidated Emission Reporting Rule: Not reported  
Total Organic Hydrocarbon Gases Tons/Yr: 6.763  
Reactive Organic Gases Tons/Yr: 5.8382874  
Carbon Monoxide Emissions Tons/Yr: 1.293  
NOX - Oxides of Nitrogen Tons/Yr: 5.948  
SOX - Oxides of Sulphur Tons/Yr: .915  
Particulate Matter Tons/Yr: 5.65  
Part. Matter 10 Micrometers and Smlr Tons/Yr:2.58588

Year: 2006  
County Code: 43  
Air Basin: SF  
Facility ID: 107  
Air District Name: BA  
SIC Code: 2951  
Air District Name: BAY AREA AQMD  
Community Health Air Pollution Info System: Not reported  
Consolidated Emission Reporting Rule: Not reported  
Total Organic Hydrocarbon Gases Tons/Yr: 6.515  
Reactive Organic Gases Tons/Yr: 5.6232741  
Carbon Monoxide Emissions Tons/Yr: .747  
NOX - Oxides of Nitrogen Tons/Yr: 3.435  
SOX - Oxides of Sulphur Tons/Yr: .053  
Particulate Matter Tons/Yr: 5.325  
Part. Matter 10 Micrometers and Smlr Tons/Yr:2.350836

Year: 2007  
County Code: 43  
Air Basin: SF  
Facility ID: 107  
Air District Name: BA  
SIC Code: 2951  
Air District Name: BAY AREA AQMD  
Community Health Air Pollution Info System: Not reported  
Consolidated Emission Reporting Rule: Not reported  
Total Organic Hydrocarbon Gases Tons/Yr: 8.444  
Reactive Organic Gases Tons/Yr: 6.6988151  
Carbon Monoxide Emissions Tons/Yr: .002

Map ID  
Direction  
Distance  
Elevation

MAP FINDINGS

Site

Database(s)

EDR ID Number  
EPA ID Number

**REED & GRAHAM INCORPORATED (Continued)**

**1000182569**

NOX - Oxides of Nitrogen Tons/Yr: .007  
SOX - Oxides of Sulphur Tons/Yr: 0  
Particulate Matter Tons/Yr: 3.568  
Part. Matter 10 Micrometers and Smlr Tons/Yr:1.523688

Year: 2008  
County Code: 43  
Air Basin: SF  
Facility ID: 107  
Air District Name: BA  
SIC Code: 2951  
Air District Name: BAY AREA AQMD  
Community Health Air Pollution Info System: Not reported  
Consolidated Emission Reporting Rule: Not reported  
Total Organic Hydrocarbon Gases Tons/Yr: 7.296  
Reactive Organic Gases Tons/Yr: 5.8910784  
Carbon Monoxide Emissions Tons/Yr: 0  
NOX - Oxides of Nitrogen Tons/Yr: 0  
SOX - Oxides of Sulphur Tons/Yr: 0  
Particulate Matter Tons/Yr: 3.285  
Part. Matter 10 Micrometers and Smlr Tons/Yr:1.395926

Year: 2009  
County Code: 43  
Air Basin: SF  
Facility ID: 107  
Air District Name: BA  
SIC Code: 2951  
Air District Name: BAY AREA AQMD  
Community Health Air Pollution Info System: Not reported  
Consolidated Emission Reporting Rule: Not reported  
Total Organic Hydrocarbon Gases Tons/Yr: 7.2400000000000002  
Reactive Organic Gases Tons/Yr: 5.8356383999999997  
Carbon Monoxide Emissions Tons/Yr: 0  
NOX - Oxides of Nitrogen Tons/Yr: 0  
SOX - Oxides of Sulphur Tons/Yr: 0  
Particulate Matter Tons/Yr: 5.5439999999999996  
Part. Matter 10 Micrometers and Smlr Tons/Yr:2.9955980000000002

Year: 2010  
County Code: 43  
Air Basin: SF  
Facility ID: 107  
Air District Name: BA  
SIC Code: 2951  
Air District Name: BAY AREA AQMD  
Community Health Air Pollution Info System: Not reported  
Consolidated Emission Reporting Rule: Not reported  
Total Organic Hydrocarbon Gases Tons/Yr: 5.4790000000000001  
Reactive Organic Gases Tons/Yr: 4.2409283999999996  
Carbon Monoxide Emissions Tons/Yr: 0  
NOX - Oxides of Nitrogen Tons/Yr: 0.001  
SOX - Oxides of Sulphur Tons/Yr: 0  
Particulate Matter Tons/Yr: 3.87383719247467  
Part. Matter 10 Micrometers and Smlr Tons/Yr:1.6232

Year: 2011

Map ID  
Direction  
Distance  
Elevation

MAP FINDINGS

Site

Database(s)

EDR ID Number  
EPA ID Number

**REED & GRAHAM INCORPORATED (Continued)**

**1000182569**

County Code: 43  
Air Basin: SF  
Facility ID: 107  
Air District Name: BA  
SIC Code: 2951  
Air District Name: BAY AREA AQMD  
Community Health Air Pollution Info System: Not reported  
Consolidated Emission Reporting Rule: Not reported  
Total Organic Hydrocarbon Gases Tons/Yr: 5.403  
Reactive Organic Gases Tons/Yr: 4.1655351  
Carbon Monoxide Emissions Tons/Yr: 0.002  
NOX - Oxides of Nitrogen Tons/Yr: 0.009  
SOX - Oxides of Sulphur Tons/Yr: 0  
Particulate Matter Tons/Yr: 0  
Part. Matter 10 Micrometers and Smlr Tons/Yr:0

Year: 2012  
County Code: 43  
Air Basin: SF  
Facility ID: 107  
Air District Name: BA  
SIC Code: 2951  
Air District Name: BAY AREA AQMD  
Community Health Air Pollution Info System: Not reported  
Consolidated Emission Reporting Rule: Not reported  
Total Organic Hydrocarbon Gases Tons/Yr: 5.403  
Reactive Organic Gases Tons/Yr: 4.1655351  
Carbon Monoxide Emissions Tons/Yr: 0.002  
NOX - Oxides of Nitrogen Tons/Yr: 0.009  
SOX - Oxides of Sulphur Tons/Yr: 0  
Particulate Matter Tons/Yr: 3.7626787146  
Part. Matter 10 Micrometers and Smlr Tons/Yr:1.577

Year: 2013  
County Code: 43  
Air Basin: SF  
Facility ID: 107  
Air District Name: BA  
SIC Code: 2951  
Air District Name: BAY AREA AQMD  
Community Health Air Pollution Info System: Not reported  
Consolidated Emission Reporting Rule: Not reported  
Total Organic Hydrocarbon Gases Tons/Yr: 7.838  
Reactive Organic Gases Tons/Yr: 6.8741685  
Carbon Monoxide Emissions Tons/Yr: 1.677  
NOX - Oxides of Nitrogen Tons/Yr: 6.718  
SOX - Oxides of Sulphur Tons/Yr: 0.027  
Particulate Matter Tons/Yr: 7.951  
Part. Matter 10 Micrometers and Smlr Tons/Yr:3.266

Year: 2014  
County Code: 43  
Air Basin: SF  
Facility ID: 107  
Air District Name: BA  
SIC Code: 2951  
Air District Name: BAY AREA AQMD

Map ID  
Direction  
Distance  
Elevation

MAP FINDINGS

Site

Database(s)

EDR ID Number  
EPA ID Number

**REED & GRAHAM INCORPORATED (Continued)**

**1000182569**

Community Health Air Pollution Info System: Not reported  
Consolidated Emission Reporting Rule: Not reported  
Total Organic Hydrocarbon Gases Tons/Yr: 8.087025834  
Reactive Organic Gases Tons/Yr: 0  
Carbon Monoxide Emissions Tons/Yr: 1.748910065  
NOX - Oxides of Nitrogen Tons/Yr: 7.007182264  
SOX - Oxides of Sulphur Tons/Yr: 0.028394682  
Particulate Matter Tons/Yr: 8.389625044  
Part. Matter 10 Micrometers and Smllr Tons/Yr:3.445793961

**HIST CORTESE:**

Region: CORTESE  
Facility County Code: 43  
Reg By: LTNKA  
Reg Id: 43-0898

**NPDES:**

Npdes Number: Not reported  
Facility Status: Not reported  
Agency Id: Not reported  
Region: 2  
Regulatory Measure Id: 183887  
Order No: Not reported  
Regulatory Measure Type: Industrial  
Place Id: Not reported  
WDID: 2 43I006692  
Program Type: Not reported  
Adoption Date Of Regulatory Measure: Not reported  
Effective Date Of Regulatory Measure: Not reported  
Expiration Date Of Regulatory Measure: Not reported  
Termination Date Of Regulatory Measure: Not reported  
Discharge Name: Not reported  
Discharge Address: Not reported  
Discharge City: Not reported  
Discharge State: Not reported  
Discharge Zip: Not reported  
RECEIVED DATE: 5/9/2008  
PROCESSED DATE: 5/4/1992  
STATUS CODE NAME: Active  
STATUS DATE: 5/4/1992  
PLACE SIZE: 6  
PLACE SIZE UNIT: Acres  
FACILITY CONTACT NAME: Mozammel Haq  
FACILITY CONTACT TITLE: Not reported  
FACILITY CONTACT PHONE: 408-287-1400  
FACILITY CONTACT PHONE EXT: 288  
FACILITY CONTACT EMAIL: mozammel@rginc.com  
OPERATOR NAME: Reed Graham Inc  
OPERATOR ADDRESS: 690 Sunol St  
OPERATOR CITY: San Jose  
OPERATOR STATE: California  
OPERATOR ZIP: 95126  
OPERATOR CONTACT NAME: Sal Guido  
OPERATOR CONTACT TITLE: Not reported  
OPERATOR CONTACT PHONE: 408-287-1400  
OPERATOR CONTACT PHONE EXT: Not reported



Map ID  
Direction  
Distance  
Elevation

MAP FINDINGS

Site

Database(s)

EDR ID Number  
EPA ID Number

**REED & GRAHAM INCORPORATED (Continued)**

**1000182569**

OPERATOR CONTACT EMAIL: sguido@rginc.com  
OPERATOR TYPE: Private Business  
DEVELOPER NAME: Not reported  
DEVELOPER ADDRESS: Not reported  
DEVELOPER CITY: Not reported  
DEVELOPER STATE: California  
DEVELOPER ZIP: Not reported  
DEVELOPER CONTACT NAME: Not reported  
DEVELOPER CONTACT TITLE: Not reported  
CONSTYPE LINEAR UTILITY IND: Not reported  
EMERGENCY PHONE NO: 408-287-1400  
EMERGENCY PHONE EXT: Not reported  
CONSTYPE ABOVE GROUND IND: Not reported  
CONSTYPE BELOW GROUND IND: Not reported  
CONSTYPE CABLE LINE IND: Not reported  
CONSTYPE COMM LINE IND: Not reported  
CONSTYPE COMMERTIAL IND: Not reported  
CONSTYPE ELECTRICAL LINE IND: Not reported  
CONSTYPE GAS LINE IND: Not reported  
CONSTYPE INDUSTRIAL IND: Not reported  
CONSTYPE OTHER DESRIPTION: Not reported  
CONSTYPE OTHER IND: Not reported  
CONSTYPE RECONS IND: Not reported  
CONSTYPE RESIDENTIAL IND: Not reported  
CONSTYPE TRANSPORT IND: Not reported  
CONSTYPE UTILITY DESCRIPTION: Not reported  
CONSTYPE UTILITY IND: Not reported  
CONSTYPE WATER SEWER IND: Not reported  
DIR DISCHARGE USWATER IND: N  
RECEIVING WATER NAME: Guadalupe River  
CERTIFIER NAME: Mozammel Haq  
CERTIFIER TITLE: EHS Manager  
CERTIFICATION DATE: 23-JAN-15  
PRIMARY SIC: 2951-Asphalt Paving Mixtures and Blocks  
SECONDARY SIC: Not reported  
TERTIARY SIC: Not reported

Npdes Number: CAS000001  
Facility Status: Active  
Agency Id: 0  
Region: 2  
Regulatory Measure Id: 183887  
Order No: 97-03-DWQ  
Regulatory Measure Type: Enrollee  
Place Id: Not reported  
WDID: 2 43I006692  
Program Type: Industrial  
Adoption Date Of Regulatory Measure: Not reported  
Effective Date Of Regulatory Measure: 05/04/1992  
Expiration Date Of Regulatory Measure: Not reported  
Termination Date Of Regulatory Measure: Not reported  
Discharge Name: Reed Graham Inc  
Discharge Address: 690 Sunol St  
Discharge City: San Jose  
Discharge State: California  
Discharge Zip: 95126  
RECEIVED DATE: Not reported

Map ID  
Direction  
Distance  
Elevation

MAP FINDINGS

Site

Database(s)

EDR ID Number  
EPA ID Number

**REED & GRAHAM INCORPORATED (Continued)**

**1000182569**

PROCESSED DATE:	Not reported
STATUS CODE NAME:	Not reported
STATUS DATE:	Not reported
PLACE SIZE:	Not reported
PLACE SIZE UNIT:	Not reported
FACILITY CONTACT NAME:	Not reported
FACILITY CONTACT TITLE:	Not reported
FACILITY CONTACT PHONE:	Not reported
FACILITY CONTACT PHONE EXT:	Not reported
FACILITY CONTACT EMAIL:	Not reported
OPERATOR NAME:	Not reported
OPERATOR ADDRESS:	Not reported
OPERATOR CITY:	Not reported
OPERATOR STATE:	Not reported
OPERATOR ZIP:	Not reported
OPERATOR CONTACT NAME:	Not reported
OPERATOR CONTACT TITLE:	Not reported
OPERATOR CONTACT PHONE:	Not reported
OPERATOR CONTACT PHONE EXT:	Not reported
OPERATOR CONTACT EMAIL:	Not reported
OPERATOR TYPE:	Not reported
DEVELOPER NAME:	Not reported
DEVELOPER ADDRESS:	Not reported
DEVELOPER CITY:	Not reported
DEVELOPER STATE:	Not reported
DEVELOPER ZIP:	Not reported
DEVELOPER CONTACT NAME:	Not reported
DEVELOPER CONTACT TITLE:	Not reported
CONSTYPE LINEAR UTILITY IND:	Not reported
EMERGENCY PHONE NO:	Not reported
EMERGENCY PHONE EXT:	Not reported
CONSTYPE ABOVE GROUND IND:	Not reported
CONSTYPE BELOW GROUND IND:	Not reported
CONSTYPE CABLE LINE IND:	Not reported
CONSTYPE COMM LINE IND:	Not reported
CONSTYPE COMMERTIAL IND:	Not reported
CONSTYPE ELECTRICAL LINE IND:	Not reported
CONSTYPE GAS LINE IND:	Not reported
CONSTYPE INDUSTRIAL IND:	Not reported
CONSTYPE OTHER DESRIPTION:	Not reported
CONSTYPE OTHER IND:	Not reported
CONSTYPE RECONS IND:	Not reported
CONSTYPE RESIDENTIAL IND:	Not reported
CONSTYPE TRANSPORT IND:	Not reported
CONSTYPE UTILITY DESCRIPTION:	Not reported
CONSTYPE UTILITY IND:	Not reported
CONSTYPE WATER SEWER IND:	Not reported
DIR DISCHARGE USWATER IND:	Not reported
RECEIVING WATER NAME:	Not reported
CERTIFIER NAME:	Not reported
CERTIFIER TITLE:	Not reported
CERTIFICATION DATE:	Not reported
PRIMARY SIC:	Not reported
SECONDARY SIC:	Not reported
TERTIARY SIC:	Not reported

Map ID  
Direction  
Distance  
Elevation

MAP FINDINGS

Site

Database(s)

EDR ID Number  
EPA ID Number

**REED & GRAHAM INCORPORATED (Continued)**

**1000182569**

**SAN JOSE HAZMAT:**

Region: SAN JOSE  
File Num: 403537  
Class: Misc. Complex firms and labs

**WDS:**

Facility ID: San Francisco Bay 431006692  
Facility Type: Other - Does not fall into the category of Municipal/Domestic, Industrial, Agricultural or Solid Waste (Class I, II or III)  
Facility Status: Active - Any facility with a continuous or seasonal discharge that is under Waste Discharge Requirements.  
NPDES Number: CAS000001 The 1st 2 characters designate the state. The remaining 7 are assigned by the Regional Board  
Subregion: 2  
Facility Telephone: Not reported  
Facility Contact: Not reported  
Agency Name: REED & GRAHAM INC  
Agency Address: Not reported  
Agency City,St,Zip: 0  
Agency Contact: Not reported  
Agency Telephone: Not reported  
Agency Type: Not reported  
SIC Code: 0  
SIC Code 2: Not reported  
Primary Waste Type: Not reported  
Primary Waste: Not reported  
Waste Type2: Not reported  
Waste2: Not reported  
Primary Waste Type: Not reported  
Secondary Waste: Not reported  
Secondary Waste Type: Not reported  
Design Flow: 0  
Baseline Flow: 0  
Reclamation: Not reported  
POTW: Not reported  
Treat To Water: Minor Threat to Water Quality. A violation of a regional board order should cause a relatively minor impairment of beneficial uses compared to a major or minor threat. Not: All nurds without a TTWQ will be considered a minor threat to water quality unless coded at a higher Level. A Zero (0) may be used to code those NURDS that are found to represent no threat to water quality.  
Complexity: Category C - Facilities having no waste treatment systems, such as cooling water dischargers or those who must comply through best management practices, facilities with passive waste treatment and disposal systems, such as septic systems with subsurface disposal, or dischargers having waste storage systems with land disposal such as dairy waste ponds.

MAP FINDINGS

Map ID  
Direction  
Distance  
Elevation

Site

Database(s)

EDR ID Number  
EPA ID Number

131  
NE  
1/2-1  
0.750 mi.  
3960 ft.

**GARDEN CITY GAS WORKS**  
**W. ST JOHN AND MONTGOMERY STREETS**  
**SAN JOSE, CA 95110**

**EDR MGP 1008407764**  
**N/A**

**Relative:**  
**Lower**

Manufactured Gas Plants:

Alternate Name: PACIFIC GAS AND ELECTRIC CO. No additional information available

**Actual:**  
**89 ft.**

132  
NE  
1/2-1  
0.760 mi.  
4012 ft.

**SAN JOSE SPORTS ARENA**  
**525 WEST SANTA CLARA STREET**  
**SAN JOSE, CA 95110**

**RESPONSE S105954447**  
**ENVIROSTOR N/A**  
**HIST Cal-Sites**  
**DEED**

**Relative:**  
**Lower**

RESPONSE:

**Actual:**  
**87 ft.**

Facility ID: 43730007  
Site Type: State Response  
Site Type Detail: State Response or NPL  
Acres: 22  
National Priorities List: NO  
Cleanup Oversight Agencies: SMBRP, RWQCB 2 - San Francisco Bay  
Lead Agency Description: DTSC - Site Cleanup Program  
Project Manager: Claude Jemison  
Supervisor: Mark Piros  
Division Branch: Cleanup Berkeley  
Site Code: 200154  
Site Mgmt. Req.: REM, DAY, HOS, EX, GW, OIL, NOWN, NDAM, NDEV, NSUB, HS, SCH, FOOD, COV, RES  
  
Assembly: 27  
Senate: 15  
Special Program Status: Not reported  
Status: Certified O&M - Land Use Restrictions Only  
Status Date: 06/20/1997  
Restricted Use: YES  
Funding: Responsible Party  
Latitude: 37.33417  
Longitude: -121.9031  
APN: 259-28-031, 259-28-041, 259-28-043, 259-28-044, 259-28-060, 259-28031, 259-37-004, 259-37-043, 259-37-044, 259-37-058, 259-37-059, 259-37-060, 77-630-032  
  
Past Use: MANUFACTURED GAS PLANT, VEHICLE MAINTENANCE  
Potential COC : Benzene Lead Polynuclear aromatic hydrocarbons (PAHs TPH-diesel TPH-gas TPH-MOTOR OIL Ethylbenzene Toluene Xylenes  
Confirmed COC: Toluene Polynuclear aromatic hydrocarbons (PAHs TPH-diesel TPH-gas Ethylbenzene Benzene Lead TPH-MOTOR OIL Xylenes  
  
Potential Description: OTH, SOIL  
Alias Name: ARENA GREEN  
Alias Type: Alternate Name  
Alias Name: Compaq Stadium  
Alias Type: Alternate Name  
Alias Name: HP Pavillion  
Alias Type: Alternate Name  
Alias Name: PACIFIC GAS & ELECTRIC, SAN JOSE STADIUM  
Alias Type: Alternate Name  
Alias Name: PG&E - SAN JOSE #1  
Alias Type: Alternate Name  
Alias Name: PG&E SAN JOSE MUNICIPAL STADIUM

Map ID  
Direction  
Distance  
Elevation

MAP FINDINGS

Site

Database(s)

EDR ID Number  
EPA ID Number

**SAN JOSE SPORTS ARENA (Continued)**

**S105954447**

Alias Type:	Alternate Name
Alias Name:	259-28-031
Alias Type:	APN
Alias Name:	259-28-041
Alias Type:	APN
Alias Name:	259-28-043
Alias Type:	APN
Alias Name:	259-28-044
Alias Type:	APN
Alias Name:	259-28-060
Alias Type:	APN
Alias Name:	259-28031
Alias Type:	APN
Alias Name:	259-37-004
Alias Type:	APN
Alias Name:	259-37-043
Alias Type:	APN
Alias Name:	259-37-044
Alias Type:	APN
Alias Name:	259-37-058
Alias Type:	APN
Alias Name:	259-37-059
Alias Type:	APN
Alias Name:	259-37-060
Alias Type:	APN
Alias Name:	77-630-032
Alias Type:	APN
Alias Name:	CAD981415904
Alias Type:	EPA Identification Number
Alias Name:	110033609888
Alias Type:	EPA (FRS #)
Alias Name:	200154
Alias Type:	Project Code (Site Code)
Alias Name:	43730007
Alias Type:	Envirostor ID Number

Completed Info:

Completed Area Name:	PROJECT WIDE
Completed Sub Area Name:	Not reported
Completed Document Type:	Land Use Restriction - Site Inspection/Visit
Completed Date:	05/15/2008
Comments:	Not reported

Completed Area Name:	PROJECT WIDE
Completed Sub Area Name:	Not reported
Completed Document Type:	Land Use Restriction - Site Inspection/Visit
Completed Date:	05/30/2012
Comments:	DTSC conducted its annual site visit to check the condition of the cap over contaminated soil and to verify compliance with the restrictions and requirements of the Land Use Covenant. During the inspection, numerous cracks were observed in the Hewlett Packard Pavilion parking lot. The cap consists of two feet of fill and clay and is overlaid with asphalt for use as a parking lot. The observed cracks appeared to only be in the asphalt, and the cap appears to remain protective of human health. There was no evidence of any activities prohibited by the Land Use Covenant.

Completed Area Name:	PROJECT WIDE
----------------------	--------------

Map ID  
Direction  
Distance  
Elevation

MAP FINDINGS

Site

Database(s)

EDR ID Number  
EPA ID Number

**SAN JOSE SPORTS ARENA (Continued)**

**S105954447**

Completed Sub Area Name: Not reported  
Completed Document Type: Correspondence  
Completed Date: 04/28/2015  
Comments: The City of San Jose notified DTSC in an email of its plans to repair asphalt at the site, which is currently the location of the San Jose Arena (SAP Center). An attachment was included with the email shown the locations where the asphalt repairs would be done.

Completed Area Name: PROJECT WIDE  
Completed Sub Area Name: Not reported  
Completed Document Type: 5 Year Review Reports  
Completed Date: 05/02/2008  
Comments: The remedy (cap) continues to be protective of public health, safety and the environment. the next 5 year review is due March 2013.

Completed Area Name: PROJECT WIDE  
Completed Sub Area Name: Not reported  
Completed Document Type: Preliminary Endangerment Assessment Report  
Completed Date: 06/20/1991  
Comments: Report of Completion of Interim Remedial Measure/Removal Action (IRM/RA). Polynuclear aromatic hydrocarbons (PAHs) contaminated soil (23,000 cubic yards(CY)) resulting from a former PG&E gas manufacturing site was excavated and encapsulated into the nearby parking lots. Gasoline contaminated soil (17,000 CY) was also excavated and stockpiled nearby for vapor extraction treatment. The excavated area was backfilled with clean fill.

Completed Area Name: PROJECT WIDE  
Completed Sub Area Name: Not reported  
Completed Document Type: Removal Action Completion Report  
Completed Date: 06/28/1991  
Comments: Completion of Phase I Construction Documentation Report. Required a deed restriction to be filed. PNA contaminated soil from a former PG&E site was excavated and encapsulated into a nearby parking lot. Gasoline contaminated soil was also excavated and stockpiled on a nearby lot for vapor extraction treatment. The excavated areas were backfilled with clean soil. The volume of excavation for PNA contaminated soil was approximately 23,000 cubic yards. The volume of excavation for gasoline contaminated soil was approximately 17,000 cubic yards. Groundwater treatment was performed under San Francisco RWQCB's requirements. Current files at the RWQCB list the site closed on 06/20/97.

Completed Area Name: PROJECT WIDE  
Completed Sub Area Name: Not reported  
Completed Document Type: Soils Management Plan  
Completed Date: 07/21/2006  
Comments: Comments on the report were: a soil management plan is required; asphalt removal, if needed and liquifaction issues for the SE corner will need to be addressed, and any other project ("Ball Park") that might involve a parking structure to be added to the parking lot at the HP pavilion.

Completed Area Name: PROJECT WIDE  
Completed Sub Area Name: Not reported  
Completed Document Type: Other Report  
Completed Date: 06/27/2003

Map ID  
Direction  
Distance  
Elevation

MAP FINDINGS

Site

Database(s)

EDR ID Number  
EPA ID Number

**SAN JOSE SPORTS ARENA (Continued)**

**S105954447**

Comments: Site Screening completed which recommended No Further Action. The soil remediation was completed in 1992 by a paved parking lot system, slurry wall around the Arena footprint, and soil cap at the Arena Green. The site was approved as closed by RWQCB in 1997. A deed restriction was recorded by DTSC in May 2003.

Completed Area Name: PROJECT WIDE  
Completed Sub Area Name: Not reported  
Completed Document Type: 5 Year Review Reports  
Completed Date: 08/22/2013  
Comments: Not reported

Completed Area Name: PROJECT WIDE  
Completed Sub Area Name: Not reported  
Completed Document Type: Land Use Restriction Monitoring Report  
Completed Date: 08/19/2014  
Comments: Not reported

Completed Area Name: PROJECT WIDE  
Completed Sub Area Name: Not reported  
Completed Document Type: Technical Report  
Completed Date: 12/22/2015  
Comments: Not reported

Completed Area Name: PROJECT WIDE  
Completed Sub Area Name: Not reported  
Completed Document Type: Land Use Restriction Monitoring Report  
Completed Date: 06/13/2016  
Comments: Not reported

Completed Area Name: PROJECT WIDE  
Completed Sub Area Name: Not reported  
Completed Document Type: Correspondence  
Completed Date: 07/23/2014  
Comments: A letter reminding the City of San Jose to perform annual inspection of the san jose sport arena.

Completed Area Name: PROJECT WIDE  
Completed Sub Area Name: Not reported  
Completed Document Type: Land Use Restriction - Site Inspection/Visit  
Completed Date: 07/15/2015  
Comments: Not reported

Completed Area Name: PROJECT WIDE  
Completed Sub Area Name: Not reported  
Completed Document Type: Land Use Restriction - Site Inspection/Visit  
Completed Date: 05/01/2006  
Comments: Not reported

Completed Area Name: PROJECT WIDE  
Completed Sub Area Name: Not reported  
Completed Document Type: Land Use Restriction - Site Inspection/Visit  
Completed Date: 07/16/2009  
Comments: Upon inspection, soil covered, concrete and asphalt surfaces appeared to be in good condition. There was no evidence of any activities prohibited by the Deed Restriction. No major cracks were observed on the concrete surfaces just minor cracks.

Map ID  
Direction  
Distance  
Elevation

MAP FINDINGS

Site

Database(s)

EDR ID Number  
EPA ID Number

**SAN JOSE SPORTS ARENA (Continued)**

**S105954447**

Completed Area Name: PROJECT WIDE  
Completed Sub Area Name: Not reported  
Completed Document Type: Land Use Restriction - Site Inspection/Visit  
Completed Date: 09/30/2010  
Comments: The Site is the location of a sports arena, adjacent park, and parking lot. Upon inspection, soil covered, concrete and asphalt surfaces appeared to be in good condition. There was no evidence of any activities prohibited by the Deed Restriction. No major cracks were observed on the concrete surfaces, just minor cracks.

Completed Area Name: PROJECT WIDE  
Completed Sub Area Name: Not reported  
Completed Document Type: Land Use Restriction - Site Inspection/Visit  
Completed Date: 06/06/2011  
Comments: Not reported

Completed Area Name: PROJECT WIDE  
Completed Sub Area Name: Not reported  
Completed Document Type: Land Use Restriction  
Completed Date: 05/23/2003  
Comments: A Deed Restriction limiting future use of property including the material encapsulation areas which requires no disturbance of the encapsulated areas and the slurry wall. If the areas are disturbed, DTSC is to be notified, a health and safety plan prepared, the material from the encapsulation area will be handled properly, and repairs to the area will be done as quickly as possible.

Completed Area Name: PROJECT WIDE  
Completed Sub Area Name: Not reported  
Completed Document Type: Land Use Restriction - Site Inspection/Visit  
Completed Date: 04/27/2007  
Comments: No problems noted during inspection.

Future Area Name: PROJECT WIDE  
Future Sub Area Name: Not reported  
Future Document Type: 5 Year Review Reports  
Future Due Date: 2018  
Schedule Area Name: Not reported  
Schedule Sub Area Name: Not reported  
Schedule Document Type: Not reported  
Schedule Due Date: Not reported  
Schedule Revised Date: Not reported

**ENVIROSTOR:**

Facility ID: 43730007  
Status: Certified O&M - Land Use Restrictions Only  
Status Date: 06/20/1997  
Site Code: 200154  
Site Type: State Response  
Site Type Detailed: State Response or NPL  
Acres: 22  
NPL: NO  
Regulatory Agencies: SMBRP, RWQCB 2 - San Francisco Bay  
Lead Agency: SMBRP  
Program Manager: Claude Jemison  
Supervisor: Mark Piros  
Division Branch: Cleanup Berkeley



Map ID  
Direction  
Distance  
Elevation

MAP FINDINGS

Site

Database(s)

EDR ID Number  
EPA ID Number

**SAN JOSE SPORTS ARENA (Continued)**

**S105954447**

Assembly: 27  
Senate: 15  
Special Program: Not reported  
Restricted Use: YES  
Site Mgmt Req: REM, DAY, HOS, EX, GW, OIL, NOWN, NDAM, NDEV, NSUB, HS, SCH, FOOD, COV, RES  
Funding: Responsible Party  
Latitude: 37.33417  
Longitude: -121.9031  
APN: 259-28-031, 259-28-041, 259-28-043, 259-28-044, 259-28-060, 259-28031, 259-37-004, 259-37-043, 259-37-044, 259-37-058, 259-37-059, 259-37-060, 77-630-032  
Past Use: MANUFACTURED GAS PLANT, VEHICLE MAINTENANCE  
Potential COC: Benzene Lead Polynuclear aromatic hydrocarbons (PAHs TPH-diesel TPH-gas TPH-MOTOR OIL Ethylbenzene Toluene Xylenes  
Confirmed COC: Toluene Polynuclear aromatic hydrocarbons (PAHs TPH-diesel TPH-gas Ethylbenzene Benzene Lead TPH-MOTOR OIL Xylenes  
Potential Description: OTH, SOIL  
Alias Name: ARENA GREEN  
Alias Type: Alternate Name  
Alias Name: Compaq Stadium  
Alias Type: Alternate Name  
Alias Name: HP Pavillion  
Alias Type: Alternate Name  
Alias Name: PACIFIC GAS & ELECTRIC, SAN JOSE STADIUM  
Alias Type: Alternate Name  
Alias Name: PG&E - SAN JOSE #1  
Alias Type: Alternate Name  
Alias Name: PG&E SAN JOSE MUNICIPAL STADIUM  
Alias Type: Alternate Name  
Alias Name: 259-28-031  
Alias Type: APN  
Alias Name: 259-28-041  
Alias Type: APN  
Alias Name: 259-28-043  
Alias Type: APN  
Alias Name: 259-28-044  
Alias Type: APN  
Alias Name: 259-28-060  
Alias Type: APN  
Alias Name: 259-28031  
Alias Type: APN  
Alias Name: 259-37-004  
Alias Type: APN  
Alias Name: 259-37-043  
Alias Type: APN  
Alias Name: 259-37-044  
Alias Type: APN  
Alias Name: 259-37-058  
Alias Type: APN  
Alias Name: 259-37-059  
Alias Type: APN  
Alias Name: 259-37-060  
Alias Type: APN  
Alias Name: 77-630-032  
Alias Type: APN  
Alias Name: CAD981415904

Map ID  
Direction  
Distance  
Elevation

MAP FINDINGS

Site

Database(s)

EDR ID Number  
EPA ID Number

**SAN JOSE SPORTS ARENA (Continued)**

**S105954447**

Alias Type: EPA Identification Number  
Alias Name: 110033609888  
Alias Type: EPA (FRS #)  
Alias Name: 200154  
Alias Type: Project Code (Site Code)  
Alias Name: 43730007  
Alias Type: Envirostor ID Number

Completed Info:

Completed Area Name: PROJECT WIDE  
Completed Sub Area Name: Not reported  
Completed Document Type: Land Use Restriction - Site Inspection/Visit  
Completed Date: 05/15/2008  
Comments: Not reported

Completed Area Name: PROJECT WIDE  
Completed Sub Area Name: Not reported  
Completed Document Type: Land Use Restriction - Site Inspection/Visit  
Completed Date: 05/30/2012  
Comments: DTSC conducted its annual site visit to check the condition of the cap over contaminated soil and to verify compliance with the restrictions and requirements of the Land Use Covenant. During the inspection, numerous cracks were observed in the Hewlett Packard Pavilion parking lot. The cap consists of two feet of fill and clay and is overlaid with asphalt for use as a parking lot. The observed cracks appeared to only be in the asphalt, and the cap appears to remain protective of human health. There was no evidence of any activities prohibited by the Land Use Covenant.

Completed Area Name: PROJECT WIDE  
Completed Sub Area Name: Not reported  
Completed Document Type: Correspondence  
Completed Date: 04/28/2015  
Comments: The City of San Jose notified DTSC in an email of its plans to repair asphalt at the site, which is currently the location of the San Jose Arena (SAP Center). An attachment was included with the email shown the locations where the asphalt repairs would be done.

Completed Area Name: PROJECT WIDE  
Completed Sub Area Name: Not reported  
Completed Document Type: 5 Year Review Reports  
Completed Date: 05/02/2008  
Comments: The remedy (cap) continues to be protective of public health, safety and the environment. the next 5 year review is due March 2013.

Completed Area Name: PROJECT WIDE  
Completed Sub Area Name: Not reported  
Completed Document Type: Preliminary Endangerment Assessment Report  
Completed Date: 06/20/1991  
Comments: Report of Completion of Interim Remedial Measure/Removal Action (IRM/RA). Polynuclear aromatic hydrocarbons (PAHs) contaminated soil (23,000 cubic yards(CY)) resulting from a former PG&E gas manufacturing site was excavated and encapsulated into the nearby parking lots. Gasoline contaminated soil (17,000 CY) was also excavated and stockpiled nearby for vapor extraction treatment. The excavated area was backfilled with clean fill.

Completed Area Name: PROJECT WIDE

Map ID  
Direction  
Distance  
Elevation

MAP FINDINGS

Site

Database(s)

EDR ID Number  
EPA ID Number

**SAN JOSE SPORTS ARENA (Continued)**

**S105954447**

Completed Sub Area Name: Not reported  
Completed Document Type: Removal Action Completion Report  
Completed Date: 06/28/1991  
Comments: Completion of Phase I Construction Documentation Report. Required a deed restriction to be filed. PNA contaminated soil from a former PG&E site was excavated and encapsulated into a nearby parking lot. Gasoline contaminated soil was also excavated and stockpiled on a nearby lot for vapor extraction treatment. The excavated areas were backfilled with clean soil. The volume of excavation for PNA contaminated soil was approximately 23,000 cubic yards. The volume of excavation for gasoline contaminated soil was approximately 17,000 cubic yards. Groundwater treatment was performed under San Francisco RWQCB's requirements. Current files at the RWQCB list the site closed on 06/20/97.

Completed Area Name: PROJECT WIDE  
Completed Sub Area Name: Not reported  
Completed Document Type: Soils Management Plan  
Completed Date: 07/21/2006  
Comments: Comments on the report were: a soil management plan is required; asphalt removal, if needed and liquifaction issues for the SE corner will need to be addressed, and any other project ("Ball Park") that might involve a parking structure to be added to the parking lot at the HP pavilion.

Completed Area Name: PROJECT WIDE  
Completed Sub Area Name: Not reported  
Completed Document Type: Other Report  
Completed Date: 06/27/2003  
Comments: Site Screening completed which recommended No Further Action. The soil remediation was completed in 1992 by a paved parking lot system, slurry wall around the Arena footprint, and soil cap at the Arena Green. The site was approved as closed by RWQCB in 1997. A deed restriction was recorded by DTSC in May 2003.

Completed Area Name: PROJECT WIDE  
Completed Sub Area Name: Not reported  
Completed Document Type: 5 Year Review Reports  
Completed Date: 08/22/2013  
Comments: Not reported

Completed Area Name: PROJECT WIDE  
Completed Sub Area Name: Not reported  
Completed Document Type: Land Use Restriction Monitoring Report  
Completed Date: 08/19/2014  
Comments: Not reported

Completed Area Name: PROJECT WIDE  
Completed Sub Area Name: Not reported  
Completed Document Type: Technical Report  
Completed Date: 12/22/2015  
Comments: Not reported

Completed Area Name: PROJECT WIDE  
Completed Sub Area Name: Not reported  
Completed Document Type: Land Use Restriction Monitoring Report  
Completed Date: 06/13/2016

Map ID  
Direction  
Distance  
Elevation

MAP FINDINGS

Site

Database(s)

EDR ID Number  
EPA ID Number

**SAN JOSE SPORTS ARENA (Continued)**

**S105954447**

Comments: Not reported

Completed Area Name: PROJECT WIDE  
Completed Sub Area Name: Not reported  
Completed Document Type: Correspondence  
Completed Date: 07/23/2014  
Comments: A letter reminding the City of San Jose to perform annual inspection of the san jose sport arena.

Completed Area Name: PROJECT WIDE  
Completed Sub Area Name: Not reported  
Completed Document Type: Land Use Restriction - Site Inspection/Visit  
Completed Date: 07/15/2015  
Comments: Not reported

Completed Area Name: PROJECT WIDE  
Completed Sub Area Name: Not reported  
Completed Document Type: Land Use Restriction - Site Inspection/Visit  
Completed Date: 05/01/2006  
Comments: Not reported

Completed Area Name: PROJECT WIDE  
Completed Sub Area Name: Not reported  
Completed Document Type: Land Use Restriction - Site Inspection/Visit  
Completed Date: 07/16/2009  
Comments: Upon inspection, soil covered, concrete and asphalt surfaces appeared to be in good condition. There was no evidence of any activities prohibited by the Deed Restriction. No major cracks were observed on the concrete surfaces just minor cracks.

Completed Area Name: PROJECT WIDE  
Completed Sub Area Name: Not reported  
Completed Document Type: Land Use Restriction - Site Inspection/Visit  
Completed Date: 09/30/2010  
Comments: The Site is the location of a sports arena, adjacent park, and parking lot. Upon inspection, soil covered, concrete and asphalt surfaces appeared to be in good condition. There was no evidence of any activities prohibited by the Deed Restriction. No major cracks were observed on the concrete surfaces, just minor cracks.

Completed Area Name: PROJECT WIDE  
Completed Sub Area Name: Not reported  
Completed Document Type: Land Use Restriction - Site Inspection/Visit  
Completed Date: 06/06/2011  
Comments: Not reported

Completed Area Name: PROJECT WIDE  
Completed Sub Area Name: Not reported  
Completed Document Type: Land Use Restriction  
Completed Date: 05/23/2003  
Comments: A Deed Restriction limiting future use of property including the material encapsulation areas which requires no disturbance of the encapsulated areas and the slurry wall. If the areas are disturbed, DTSC is to be notified, a health and safety plan prepared, the material from the encapsulation area will be handled properly, and repairs to the area will be done as quickly as possible.

Map ID  
Direction  
Distance  
Elevation

MAP FINDINGS

Site

Database(s)

EDR ID Number  
EPA ID Number

**SAN JOSE SPORTS ARENA (Continued)**

**S105954447**

Completed Area Name: PROJECT WIDE  
Completed Sub Area Name: Not reported  
Completed Document Type: Land Use Restriction - Site Inspection/Visit  
Completed Date: 04/27/2007  
Comments: No problems noted during inspection.

Future Area Name: PROJECT WIDE  
Future Sub Area Name: Not reported  
Future Document Type: 5 Year Review Reports  
Future Due Date: 2018  
Schedule Area Name: Not reported  
Schedule Sub Area Name: Not reported  
Schedule Document Type: Not reported  
Schedule Due Date: Not reported  
Schedule Revised Date: Not reported

**Calsite:**

Region: BERKELEY  
Facility ID: 43730007  
Facility Type: RP  
Type: RESPONSIBLE PARTY  
Branch: NC  
Branch Name: NORTH COAST  
File Name: Not reported  
State Senate District: 06201997  
Status: CERTIFIED OPERATION AND MAINTENANCE, ALL PLANNED ACTIVITIES  
IMPLEMENTED, REMEDIATION CONTINUES  
Status Name: CERTIFIED / OPERATION & MAINTENANCE  
Lead Agency: REGIONAL WATER QUALITY CONTROL BOARD  
NPL: Not reported  
SIC Code: 73  
SIC Name: BUSINESS SERVICES  
Access: Controlled  
Cortese: Not reported  
Hazardous Ranking Score: Not reported  
Date Site Hazard Ranked: Not reported  
Groundwater Contamination: Not reported  
Staff Member Responsible for Site: KHILF  
Supervisor Responsible for Site: Not reported  
Region Water Control Board: SF  
Region Water Control Board Name: SAN FRANCISCO BAY  
Lat/Long Direction: Not reported  
Lat/Long (dms): 0 0 0 / 0 0 0  
Lat/long Method: Not reported  
Lat/Long Description: Not reported  
State Assembly District Code: 23  
State Senate District Code: 13  
Facility ID: 43730007  
Activity: RA  
Activity Name: REMOVAL ACTION  
AWP Code: SOIL  
Proposed Budget: 0  
AWP Completion Date: Not reported  
Revised Due Date: Not reported  
Comments Date: 06201991  
Est Person-Yrs to complete: 0  
Estimated Size: Not reported

Map ID  
Direction  
Distance  
Elevation

MAP FINDINGS

Site

Database(s)

EDR ID Number  
EPA ID Number

**SAN JOSE SPORTS ARENA (Continued)**

**S105954447**

Request to Delete Activity: Not reported  
Activity Status: COM  
Definition of Status: CERTIFIED / OPERATION & MAINTENANCE  
Liquids Removed (Gals): 30000  
Liquids Treated (Gals): 0  
Action Included Capping: Not reported  
Well Decommissioned: Not reported  
Action Included Fencing: Not reported  
Removal Action Certification: N  
Activity Comments: PNA AND GASOLINE CONTAMINATED SOIL EXCAVATED.  
For Commercial Reuse: 0  
For Industrial Reuse: 0  
For Residential Reuse: 0  
Unknown Type: 0  
Facility ID: 43730007  
Activity: PEA  
Activity Name: PRELIMINARY ENDANGERMENT ASSESSMENT  
AWP Code: Not reported  
Proposed Budget: 0  
AWP Completion Date: Not reported  
Revised Due Date: Not reported  
Comments Date: 06201991  
Est Person-Yrs to complete: 0  
Estimated Size: Not reported  
Request to Delete Activity: Not reported  
Activity Status: COM  
Definition of Status: CERTIFIED / OPERATION & MAINTENANCE  
Liquids Removed (Gals): 0  
Liquids Treated (Gals): 0  
Action Included Capping: Not reported  
Well Decommissioned: Not reported  
Action Included Fencing: Not reported  
Removal Action Certification: Not reported  
Activity Comments: Not reported  
For Commercial Reuse: 0  
For Industrial Reuse: 0  
For Residential Reuse: 0  
Unknown Type: 0  
Facility ID: 43730007  
Activity: DEED  
Activity Name: DEED RESTRICTIONS  
AWP Code: Not reported  
Proposed Budget: 0  
AWP Completion Date: Not reported  
Revised Due Date: Not reported  
Comments Date: 05232003  
Est Person-Yrs to complete: 0  
Estimated Size: Not reported  
Request to Delete Activity: Not reported  
Activity Status: COM  
Definition of Status: CERTIFIED / OPERATION & MAINTENANCE  
Liquids Removed (Gals): 0  
Liquids Treated (Gals): 0  
Action Included Capping: Not reported  
Well Decommissioned: Not reported  
Action Included Fencing: Not reported  
Removal Action Certification: Not reported

Map ID  
Direction  
Distance  
Elevation

MAP FINDINGS

Site

Database(s)

EDR ID Number  
EPA ID Number

**SAN JOSE SPORTS ARENA (Continued)**

**S105954447**

Activity Comments: Not reported  
For Commercial Reuse: 0  
For Industrial Reuse: 0  
For Residential Reuse: 0  
Unknown Type: 0  
Facility ID: 43730007  
Activity: 5YEAR  
Activity Name: FIVE-YEAR REVIEW REQUIRED BY CERCLA  
AWP Code: Not reported  
Proposed Budget: 0  
AWP Completion Date: 05312008  
Revised Due Date: Not reported  
Comments Date: Not reported  
Est Person-Yrs to complete: 0  
Estimated Size: Not reported  
Request to Delete Activity: Not reported  
Activity Status: COM  
Definition of Status: CERTIFIED / OPERATION & MAINTENANCE  
Liquids Removed (Gals): 0  
Liquids Treated (Gals): 0  
Action Included Capping: Not reported  
Well Decommissioned: Not reported  
Action Included Fencing: Not reported  
Removal Action Certification: Not reported  
Activity Comments: Not reported  
For Commercial Reuse: 0  
For Industrial Reuse: 0  
For Residential Reuse: 0  
Unknown Type: 0  
Alternate Address: W. SANTA CLARA & N. AUTUMN ST  
Alternate City,St,Zip: SAN JOSE, CA 95110  
Alternate Address: BETWEEN SP RR AND NORTH AUTUMN  
Alternate City,St,Zip: SAN JOSE, CA 95110  
Alternate Address: NORTH OF WEST SANTA CLARA STREET  
Alternate City,St,Zip: SAN JOSE, CA 95110  
Alternate Address: WEST, JOHN & MONTGOMERY STREET  
Alternate City,St,Zip: Not reported  
Alternate Address: 525 WEST SANTA CLARA STREET  
Alternate City,St,Zip: SAN JOSE, CA 95110  
Background Info: The current address on the building is 525 West Santa Clara Street. The site is bounded by Autumn Street to the east; West Santa Clara Street to the south; Julian Street, Montgomery Street, and St. John Street to the north; and the Southern Pacific Railroad tracks to the west. In May 1987, a site screening identified contaminants in the soil as polycyclic aromatic hydrocarbons (PAH's) from a former Pacific Gas & Electric (PG&E) site with concentrations ranging from non-detect to above 3,000 ppm in localized areas. EPA completed screening site inspection in 1989. The City of San Jose Redevelopment Agency (SJRA) acquired 22 parcels in a former industrial area in downtown San Jose that had a former Pacific Gas & Electric (PG&E) coal gasification plant, various automobile repair and service businesses, underground storage tanks, oil/water clarifiers, and drums.  
Comments Date: 05041987  
Comments: Site Screening Done: Contaminants - PNA's (2-180 ppm),  
Comments Date: 05041987

Map ID  
Direction  
Distance  
Elevation

MAP FINDINGS

Site

Database(s)

EDR ID Number  
EPA ID Number

**SAN JOSE SPORTS ARENA (Continued)**

**S105954447**

Comments: PB (160-1400 ppm), AS (14-29 ppm), HG (less than 0.10-2.5 ppm)  
Comments Date: 05041987  
Comments: & CN (less than 1.0 ppm).  
Comments Date: 05232003  
Comments: A Deed Restriction limiting future use of property including the  
Comments Date: 05232003  
Comments: material encapsulation areas was filed in May 2003 which  
Comments Date: 05232003  
Comments: requires no disturbance of the encapsulated areas and the slurry  
Comments Date: 05232003  
Comments: wall. If the areas are disturbed, DTSC is to be notified, a  
Comments Date: 05232003  
Comments: health and safety plan prepared, the material from the  
Comments Date: 05232003  
Comments: encapsulation area will be handled properly, and repairs to the  
Comments Date: 05232003  
Comments: area will be done as quickly as possible.  
Comments Date: 06201991  
Comments: PEA COMPLETED: DHS approval of site workplan and Health & Safety  
Comments Date: 06201991  
Comments: plan. RP excavated PNA and gasoline contaminated soil and  
Comments Date: 06201991  
Comments: backfilled with clean fill. GW treatment will be performed  
Comments Date: 06201991  
Comments: later by RP under SF RWQCB's requirement. Groundwater treatment  
Comments Date: 06201991  
Comments: was performed under San Francisco RWQCB's requirements. Current  
Comments Date: 06201991  
Comments: files at the RWQCB list the site closed on 06/20/97.  
Comments Date: 09061989  
Comments: Site Screening Done: EPA completed Screening Site Inspection  
Comments Date: 09061989  
Comments: (SSI) and recommends Listing Site Inspection (LSI).  
Comments Date: 12201990  
Comments: RA Soil: PNA contaminated soil from a former PG&E site was  
Comments Date: 12201990  
Comments: excavated and encapsulated into a nearby parking lot.  
Comments Date: 12201990  
Comments: Gasoline contaminated soil was also excavated and stockpiled  
Comments Date: 12201990  
Comments: on a nearby lot for vapor extraction treatment. The  
Comments Date: 12201990  
Comments: excavated areas were backfilled with clean soil. The  
Comments Date: 12201990  
Comments: volume of excavation for PNA contaminated soil was  
Comments Date: 12201990  
Comments: approximately 3,000 cubic yards. The volume of excavation  
Comments Date: 12201990  
Comments: for gasoline contaminated soil was approximately 17,000  
Comments Date: 12201990  
Comments: cubic yards.  
ID Name: EPA IDENTIFICATION NUMBER  
ID Value: CAD981415904  
Alternate Name: SAN JOSE SPORTS ARENA  
Alternate Name: PG&E SAN JOSE MUNICIPAL STADIUM  
Alternate Name: PACIFIC GAS & ELECTRIC, SAN JOSE STADIUM  
Alternate Name: PG&E - SAN JOSE #1



Map ID  
Direction  
Distance  
Elevation

MAP FINDINGS

Site

Database(s)

EDR ID Number  
EPA ID Number

**SAN JOSE SPORTS ARENA (Continued)**

**S105954447**

Alternate Name: ARENA GREEN  
Alternate Name: Not reported  
Special Programs Code: Not reported  
Special Programs Name: Not reported

**DEED:**

Envirostor ID: 43730007  
Area: PROJECT WIDE  
Sub Area: Not reported  
Site Type: STATE RESPONSE  
Status: CERTIFIED O&M - LAND USE RESTRICTIONS ONLY  
Agency: Not reported  
Covenant Uploaded: Not reported  
Deed Date(s): 05/23/2003

133  
East  
1/2-1  
0.827 mi.  
4369 ft.

**OUT OF BUSINESS**  
**331 GIFFORD AV**  
**SAN JOSE, CA 95126**

**ENVIROSTOR** S103653353  
**LUST** N/A  
**HIST CORTESE**  
**SAN JOSE HAZMAT**

**Relative:**  
**Lower**

**ENVIROSTOR:**

**Actual:**  
**97 ft.**

Facility ID: 43750007  
Status: Refer: RWQCB  
Status Date: 06/27/1995  
Site Code: Not reported  
Site Type: Evaluation  
Site Type Detailed: Evaluation  
Acres: 1  
NPL: NO  
Regulatory Agencies: SMBRP, RWQCB 2 - San Francisco Bay  
Lead Agency: RWQCB 2 - San Francisco Bay  
Program Manager: Claude Jemison  
Supervisor: Karen Toth  
Division Branch: Cleanup Berkeley  
Assembly: 27  
Senate: 15  
Special Program: Not reported  
Restricted Use: NO  
Site Mgmt Req: NONE SPECIFIED  
Funding: Responsible Party  
Latitude: 37.32574  
Longitude: -121.8967  
APN: 264-20-089  
Past Use: NONE SPECIFIED  
Potential COC: \* CONTAMINATED SOIL \* UNSPECIFIED OIL CONTAINING WASTE \* WASTE OIL & MIXED OIL Lead  
Confirmed COC: NONE SPECIFIED  
Potential Description: NONE SPECIFIED  
Alias Name: 331 GIFFORD AVE.  
Alias Type: Alternate Name  
Alias Name: SANTA CLARA AUTO BODY  
Alias Type: Alternate Name  
Alias Name: YAK GRAPHIC  
Alias Type: Alternate Name  
Alias Name: 264-20-089  
Alias Type: APN

Map ID  
Direction  
Distance  
Elevation

MAP FINDINGS

Site

Database(s)

EDR ID Number  
EPA ID Number

**OUT OF BUSINESS (Continued)**

**S103653353**

Alias Name: 43750007  
Alias Type: Envirostor ID Number

Completed Info:

Completed Area Name: PROJECT WIDE  
Completed Sub Area Name: Not reported  
Completed Document Type: Site Screening  
Completed Date: 12/27/1991  
Comments: Completed Site Screening. In January 1989, additional sampling was conducted at the site. Soil boring results detected total oil and grease (TOG) and total petroleum hydrocarbons as diesel (TPHD) in excess of 1000 ppm. Lead was detected at 938 ppm. In May 1989, two groundwater monitoring wells (MW-1 and MW-2) were installed at the property. Lead was detected in groundwater at a concentration of 0.181 ppm. In May 1989, contaminated soil was removed from the previous sampled area. Final soil sample results indicated only one sample contained TOG at 780 ppm and lead at 191 ppm. The sample that contained the TOG and lead was collected beneath the foundation of the building. The excavations were backfilled with clean, imported fill.

Completed Area Name: PROJECT WIDE  
Completed Sub Area Name: Not reported  
Completed Document Type: Site Screening  
Completed Date: 12/18/2001  
Comments: Site cleaned up under RWQCB Oversight

Future Area Name: Not reported  
Future Sub Area Name: Not reported  
Future Document Type: Not reported  
Future Due Date: Not reported  
Schedule Area Name: Not reported  
Schedule Sub Area Name: Not reported  
Schedule Document Type: Not reported  
Schedule Due Date: Not reported  
Schedule Revised Date: Not reported

LUST:

Region: STATE  
Global Id: T0608501373  
Latitude: 37.326128  
Longitude: -121.895805  
Case Type: LUST Cleanup Site  
Status: Completed - Case Closed  
Status Date: 06/27/1995  
Lead Agency: SAN FRANCISCO BAY RWQCB (REGION 2)  
Case Worker: UUU  
Local Agency: SANTA CLARA COUNTY LOP  
RB Case Number: 43-1398  
LOC Case Number: Not reported  
File Location: Not reported  
Potential Media Affect: Other Groundwater (uses other than drinking water)  
Potential Contaminants of Concern: Waste Oil / Motor / Hydraulic / Lubricating  
Site History: Not reported

[Click here to access the California GeoTracker records for this facility:](#)

Map ID  
Direction  
Distance  
Elevation

MAP FINDINGS

Site

Database(s)

EDR ID Number  
EPA ID Number

**OUT OF BUSINESS (Continued)**

**S103653353**

Contact:

Global Id: T0608501373  
Contact Type: Regional Board Caseworker  
Contact Name: Regional Water Board  
Organization Name: SAN FRANCISCO BAY RWQCB (REGION 2)  
Address: 1515 CLAY ST SUITE 1400  
City: OAKLAND  
Email: Not reported  
Phone Number: Not reported

Global Id: T0608501373  
Contact Type: Local Agency Caseworker  
Contact Name: UST CASE WORKER  
Organization Name: SANTA CLARA COUNTY LOP  
Address: 1555 Berger Drive, Suite 300  
City: SAN JOSE  
Email: Not reported  
Phone Number: 4089183400

Status History:

Global Id: T0608501373  
Status: Completed - Case Closed  
Status Date: 06/27/1995

Global Id: T0608501373  
Status: Open - Case Begin Date  
Status Date: 08/24/1989

Global Id: T0608501373  
Status: Open - Site Assessment  
Status Date: 08/24/1989

Regulatory Activities:

Global Id: T0608501373  
Action Type: ENFORCEMENT  
Date: 06/27/1995  
Action: Closure/No Further Action Letter

Global Id: T0608501373  
Action Type: Other  
Date: 04/18/1990  
Action: Leak Discovery

Global Id: T0608501373  
Action Type: Other  
Date: 04/18/1990  
Action: Leak Stopped

Global Id: T0608501373  
Action Type: Other  
Date: 04/18/1990  
Action: Leak Reported

Global Id: T0608501373  
Action Type: RESPONSE  
Date: 07/19/1990

Map ID  
Direction  
Distance  
Elevation

MAP FINDINGS

Site

Database(s)

EDR ID Number  
EPA ID Number

**OUT OF BUSINESS (Continued)**

**S103653353**

Action: Other Report / Document

**LUST REG 2:**

Region: 2  
Facility Id: 43-1398  
Facility Status: Case Closed  
Case Number: 07S1E18H01  
How Discovered: Tank Closure  
Leak Cause: Structure Failure  
Leak Source: Tank  
Date Leak Confirmed: Not reported  
Oversight Program: LUST  
Prelim. Site Assessment Wokplan Submitted: Not reported  
Preliminary Site Assessment Began: 8/24/1989  
Pollution Characterization Began: Not reported  
Pollution Remediation Plan Submitted: Not reported  
Date Remediation Action Underway: Not reported  
Date Post Remedial Action Monitoring Began: Not reported

**LUST SANTA CLARA:**

Region: SANTA CLARA  
SCVWD ID: 07S1E18H01F  
Date Closed: 06/27/1995  
EDR Link ID: 07S1E18H01F

**HIST CORTESE:**

Region: CORTESE  
Facility County Code: 43  
Reg By: LTNKA  
Reg Id: 43-1398

Region: CORTESE  
Facility County Code: 43  
Reg By: CALSI  
Reg Id: 43750007

**SAN JOSE HAZMAT:**

Date of Data: AS OF 02/07/2014  
Region: SAN JOSE  
File Num: 405558  
Class: Auto Wrecking/Misc Simple Facility

134  
NE  
1/2-1  
0.934 mi.  
4929 ft.

**UNKNOWN**  
**35 NORTH RIVER STREET**  
**SAN JOSE, CA 93212**

**Notify 65 S100178940**  
**N/A**

**Relative:**  
**Lower**

**NOTIFY 65:**  
Date Reported: Not reported  
Staff Initials: Not reported  
Board File Number: Not reported  
Facility Type: Not reported  
Discharge Date: Not reported  
Issue Date: Not reported

**Actual:**  
**80 ft.**

Map ID  
Direction  
Distance  
Elevation

MAP FINDINGS

Site

Database(s)

EDR ID Number  
EPA ID Number

**UNKNOWN (Continued)**

**S100178940**

Incident Description: Not reported

135  
ENE  
1/2-1  
0.987 mi.  
5212 ft.

**RIVER PARK DEVELOPMENT, LINCOLN PROPERTY  
333 WEST SAN CARLOS STREET  
SAN JOSE, CA 95110**

**ENVIROSTOR S101542345  
SLIC N/A  
CHMIRS**

**Relative:  
Lower**

**ENVIROSTOR:**

**Actual:  
90 ft.**

Facility ID: 43150003  
Status: Refer: RWQCB  
Status Date: 07/15/1998  
Site Code: Not reported  
Site Type: Evaluation  
Site Type Detailed: Evaluation  
Acres: 0.5  
NPL: NO  
Regulatory Agencies: RWQCB 2 - San Francisco Bay  
Lead Agency: RWQCB 2 - San Francisco Bay  
Program Manager: Not reported  
Supervisor: Referred - Not Assigned  
Division Branch: Cleanup Berkeley  
Assembly: 27  
Senate: 15  
Special Program: Not reported  
Restricted Use: NO  
Site Mgmt Req: NONE SPECIFIED  
Funding: Responsible Party  
Latitude: 37.32870  
Longitude: -121.8941  
APN: 259-43-072  
Past Use: ENGINE TESTING/REPAIR, LAUNDRY SERVICES, RESIDENTIAL AREA  
Potential COC: Tetrachloroethylene (PCE)  
Confirmed COC: Tetrachloroethylene (PCE)  
Potential Description: OTH, SOIL  
Alias Name: RED STAR LAUNDRY  
Alias Type: Alternate Name  
Alias Name: 259-43-072  
Alias Type: APN  
Alias Name: CAD981676430  
Alias Type: EPA Identification Number  
Alias Name: 43150003  
Alias Type: Envirostor ID Number

**Completed Info:**

Completed Area Name: PROJECT WIDE  
Completed Sub Area Name: Not reported  
Completed Document Type: \* Discovery  
Completed Date: 08/09/1989  
Comments: Facility Identified: EPA Federal Investigation Team (FIT) Screening Site Inspection (SSI). EPA completed SSI and recommend Listing Site Inspection (LSI).

Future Area Name: Not reported  
Future Sub Area Name: Not reported  
Future Document Type: Not reported  
Future Due Date: Not reported  
Schedule Area Name: Not reported

Map ID  
Direction  
Distance  
Elevation

MAP FINDINGS

Site

Database(s)

EDR ID Number  
EPA ID Number

**RIVER PARK DEVELOPMENT, LINCOLN PROPERTY (Continued)**

**S101542345**

Schedule Sub Area Name: Not reported  
Schedule Document Type: Not reported  
Schedule Due Date: Not reported  
Schedule Revised Date: Not reported

**SLIC REG 2:**

Region: 2  
Facility ID: 43S0161  
Facility Status: Preliminary site assessment workplan submitted  
Date Closed: Not reported  
Local Case #: Not reported  
How Discovered: Tank Closure  
Leak Cause: UNK  
Leak Source: UNK  
Date Confirmed: Not reported  
Date Prelim Site Assmnt Workplan Submitted: 5/22/1995  
Date Preliminary Site Assessment Began: Not reported  
Date Pollution Characterization Began: Not reported  
Date Remediation Plan Submitted: Not reported  
Date Remedial Action Underway: Not reported  
Date Post Remedial Action Monitoring Began: Not reported

**CHMIRS:**

OES Incident Number: 4-3798  
OES notification: 07/05/2014  
OES Date: Not reported  
OES Time: Not reported  
**Date Completed: Not reported**  
Property Use: Not reported  
Agency Id Number: Not reported  
Agency Incident Number: Not reported  
Time Notified: Not reported  
Time Completed: Not reported  
Surrounding Area: Not reported  
Estimated Temperature: Not reported  
Property Management: Not reported  
More Than Two Substances Involved?: Not reported  
Resp Agncy Personel # Of Decontaminated: Not reported  
Responding Agency Personel # Of Injuries: Not reported  
Responding Agency Personel # Of Fatalities: Not reported  
Others Number Of Decontaminated: Not reported  
Others Number Of Injuries: Not reported  
Others Number Of Fatalities: Not reported  
Vehicle Make/year: Not reported  
Vehicle License Number: Not reported  
Vehicle State: Not reported  
Vehicle Id Number: Not reported  
CA DOT PUC/ICC Number: Not reported  
Company Name: Not reported  
Reporting Officer Name/ID: Not reported  
Report Date: Not reported  
Facility Telephone: Not reported  
Waterway Involved: Yes  
Waterway: Guadalupe River  
Spill Site: Merchant/Business  
Cleanup By: No

Map ID  
Direction  
Distance  
Elevation

MAP FINDINGS

Site

Database(s)

EDR ID Number  
EPA ID Number

**RIVER PARK DEVELOPMENT, LINCOLN PROPERTY (Continued)**

**S101542345**

Containment:	Not reported
What Happened:	Not reported
Type:	Not reported
Measure:	Not reported
Other:	Not reported
Type:	SEWAGE
Measure:	Gal(s)
Other:	Not reported
Date/Time:	1444
Year:	2014
Agency:	City of San Jose
Incident Date:	7/5/2014
Admin Agency:	Not reported
Amount:	Not reported
Contained:	Yes
Site Type:	Guadalupe River
E Date:	Not reported
Substance:	Sewage
Quantity Released:	600
Unknown:	Not reported
Substance #2:	Not reported
Substance #3:	Not reported
Evacuations:	Not reported
Number of Injuries:	Not reported
Number of Fatalities:	Not reported
#1 Pipeline:	No
#2 Pipeline:	No
#3 Pipeline:	No
#1 Vessel >= 300 Tons:	No
#2 Vessel >= 300 Tons:	No
#3 Vessel >= 300 Tons:	No
Evacs:	No
Injuries:	Blockage
Fatals:	No
Comments:	Not reported
Description:	RP states blockage in the city main caused a release out a manhole. Cleanup is in progress. RP states that approximately 5 gallons entered the Guadalupe River.

Count: 3 records.

ORPHAN SUMMARY

City	EDR ID	Site Name	Site Address	Zip	Database(s)
SAN JOSE	S105194854	UNION PACIFIC RAILROAD	COLLEGE PARK YARD	95113	SLIC
SAN JOSE	1003878931	PG&E GAS PLANT SAN JOSE 408 5A	4TH/SAN FERNANDO/SE PARCEL	95113	SEMS-ARCHIVE
SAN JOSE	S119777501	PARK DELMAS	PARK AVE AND WEST SAN CARLOS S	95110	SLIC



# GOVERNMENT RECORDS SEARCHED / DATA CURRENCY TRACKING

To maintain currency of the following federal and state databases, EDR contacts the appropriate governmental agency on a monthly or quarterly basis, as required.

**Number of Days to Update:** Provides confirmation that EDR is reporting records that have been updated within 90 days from the date the government agency made the information available to the public.

## STANDARD ENVIRONMENTAL RECORDS

### ***Federal NPL site list***

#### **NPL: National Priority List**

National Priorities List (Superfund). The NPL is a subset of CERCLIS and identifies over 1,200 sites for priority cleanup under the Superfund Program. NPL sites may encompass relatively large areas. As such, EDR provides polygon coverage for over 1,000 NPL site boundaries produced by EPA's Environmental Photographic Interpretation Center (EPIC) and regional EPA offices.

Date of Government Version: 12/05/2016	Source: EPA
Date Data Arrived at EDR: 01/05/2017	Telephone: N/A
Date Made Active in Reports: 02/03/2017	Last EDR Contact: 04/21/2017
Number of Days to Update: 29	Next Scheduled EDR Contact: 07/17/2017
	Data Release Frequency: Quarterly

#### **NPL Site Boundaries**

##### **Sources:**

EPA's Environmental Photographic Interpretation Center (EPIC)  
Telephone: 202-564-7333

EPA Region 1  
Telephone 617-918-1143

EPA Region 6  
Telephone: 214-655-6659

EPA Region 3  
Telephone 215-814-5418

EPA Region 7  
Telephone: 913-551-7247

EPA Region 4  
Telephone 404-562-8033

EPA Region 8  
Telephone: 303-312-6774

EPA Region 5  
Telephone 312-886-6686

EPA Region 9  
Telephone: 415-947-4246

EPA Region 10  
Telephone 206-553-8665

#### **Proposed NPL: Proposed National Priority List Sites**

A site that has been proposed for listing on the National Priorities List through the issuance of a proposed rule in the Federal Register. EPA then accepts public comments on the site, responds to the comments, and places on the NPL those sites that continue to meet the requirements for listing.

Date of Government Version: 12/05/2016	Source: EPA
Date Data Arrived at EDR: 01/05/2017	Telephone: N/A
Date Made Active in Reports: 02/03/2017	Last EDR Contact: 04/21/2017
Number of Days to Update: 29	Next Scheduled EDR Contact: 07/17/2017
	Data Release Frequency: Quarterly

#### **NPL LIENS: Federal Superfund Liens**

Federal Superfund Liens. Under the authority granted the USEPA by CERCLA of 1980, the USEPA has the authority to file liens against real property in order to recover remedial action expenditures or when the property owner received notification of potential liability. USEPA compiles a listing of filed notices of Superfund Liens.

Date of Government Version: 10/15/1991	Source: EPA
Date Data Arrived at EDR: 02/02/1994	Telephone: 202-564-4267
Date Made Active in Reports: 03/30/1994	Last EDR Contact: 08/15/2011
Number of Days to Update: 56	Next Scheduled EDR Contact: 11/28/2011
	Data Release Frequency: No Update Planned

# GOVERNMENT RECORDS SEARCHED / DATA CURRENCY TRACKING

## ***Federal Delisted NPL site list***

### Delisted NPL: National Priority List Deletions

The National Oil and Hazardous Substances Pollution Contingency Plan (NCP) establishes the criteria that the EPA uses to delete sites from the NPL. In accordance with 40 CFR 300.425.(e), sites may be deleted from the NPL where no further response is appropriate.

Date of Government Version: 12/05/2016	Source: EPA
Date Data Arrived at EDR: 01/05/2017	Telephone: N/A
Date Made Active in Reports: 02/03/2017	Last EDR Contact: 04/21/2017
Number of Days to Update: 29	Next Scheduled EDR Contact: 07/17/2017
	Data Release Frequency: Quarterly

## ***Federal CERCLIS list***

### FEDERAL FACILITY: Federal Facility Site Information listing

A listing of National Priority List (NPL) and Base Realignment and Closure (BRAC) sites found in the Comprehensive Environmental Response, Compensation and Liability Information System (CERCLIS) Database where EPA Federal Facilities Restoration and Reuse Office is involved in cleanup activities.

Date of Government Version: 11/07/2016	Source: Environmental Protection Agency
Date Data Arrived at EDR: 01/05/2017	Telephone: 703-603-8704
Date Made Active in Reports: 04/07/2017	Last EDR Contact: 04/07/2017
Number of Days to Update: 92	Next Scheduled EDR Contact: 07/17/2017
	Data Release Frequency: Varies

### SEMS: Superfund Enterprise Management System

SEMS (Superfund Enterprise Management System) tracks hazardous waste sites, potentially hazardous waste sites, and remedial activities performed in support of EPA's Superfund Program across the United States. The list was formerly known as CERCLIS, renamed to SEMS by the EPA in 2015. The list contains data on potentially hazardous waste sites that have been reported to the USEPA by states, municipalities, private companies and private persons, pursuant to Section 103 of the Comprehensive Environmental Response, Compensation, and Liability Act (CERCLA). This dataset also contains sites which are either proposed to or on the National Priorities List (NPL) and the sites which are in the screening and assessment phase for possible inclusion on the NPL.

Date of Government Version: 02/07/2017	Source: EPA
Date Data Arrived at EDR: 04/19/2017	Telephone: 800-424-9346
Date Made Active in Reports: 05/05/2017	Last EDR Contact: 04/21/2017
Number of Days to Update: 16	Next Scheduled EDR Contact: 07/31/2017
	Data Release Frequency: Quarterly

## ***Federal CERCLIS NFRAP site list***

### SEMS-ARCHIVE: Superfund Enterprise Management System Archive

# GOVERNMENT RECORDS SEARCHED / DATA CURRENCY TRACKING

SEMS-ARCHIVE (Superfund Enterprise Management System Archive) tracks sites that have no further interest under the Federal Superfund Program based on available information. The list was formerly known as the CERCLIS-NFRAP, renamed to SEMS ARCHIVE by the EPA in 2015. EPA may perform a minimal level of assessment work at a site while it is archived if site conditions change and/or new information becomes available. Archived sites have been removed and archived from the inventory of SEMS sites. Archived status indicates that, to the best of EPA's knowledge, assessment at a site has been completed and that EPA has determined no further steps will be taken to list the site on the National Priorities List (NPL), unless information indicates this decision was not appropriate or other considerations require a recommendation for listing at a later time. The decision does not necessarily mean that there is no hazard associated with a given site; it only means that, based upon available information, the location is not judged to be potential NPL site.

Date of Government Version: 02/07/2017	Source: EPA
Date Data Arrived at EDR: 04/19/2017	Telephone: 800-424-9346
Date Made Active in Reports: 05/05/2017	Last EDR Contact: 04/25/2017
Number of Days to Update: 16	Next Scheduled EDR Contact: 07/31/2017
	Data Release Frequency: Quarterly

## ***Federal RCRA CORRACTS facilities list***

CORRACTS: Corrective Action Report

CORRACTS identifies hazardous waste handlers with RCRA corrective action activity.

Date of Government Version: 12/12/2016	Source: EPA
Date Data Arrived at EDR: 12/28/2016	Telephone: 800-424-9346
Date Made Active in Reports: 02/10/2017	Last EDR Contact: 05/02/2017
Number of Days to Update: 44	Next Scheduled EDR Contact: 04/10/2017
	Data Release Frequency: Quarterly

## ***Federal RCRA non-CORRACTS TSD facilities list***

RCRA-TSDF: RCRA - Treatment, Storage and Disposal

RCRAInfo is EPA's comprehensive information system, providing access to data supporting the Resource Conservation and Recovery Act (RCRA) of 1976 and the Hazardous and Solid Waste Amendments (HSWA) of 1984. The database includes selective information on sites which generate, transport, store, treat and/or dispose of hazardous waste as defined by the Resource Conservation and Recovery Act (RCRA). Transporters are individuals or entities that move hazardous waste from the generator offsite to a facility that can recycle, treat, store, or dispose of the waste. TSDFs treat, store, or dispose of the waste.

Date of Government Version: 12/12/2016	Source: Environmental Protection Agency
Date Data Arrived at EDR: 12/28/2016	Telephone: (415) 495-8895
Date Made Active in Reports: 02/10/2017	Last EDR Contact: 05/02/2017
Number of Days to Update: 44	Next Scheduled EDR Contact: 04/10/2017
	Data Release Frequency: Quarterly

## ***Federal RCRA generators list***

RCRA-LQG: RCRA - Large Quantity Generators

RCRAInfo is EPA's comprehensive information system, providing access to data supporting the Resource Conservation and Recovery Act (RCRA) of 1976 and the Hazardous and Solid Waste Amendments (HSWA) of 1984. The database includes selective information on sites which generate, transport, store, treat and/or dispose of hazardous waste as defined by the Resource Conservation and Recovery Act (RCRA). Large quantity generators (LQGs) generate over 1,000 kilograms (kg) of hazardous waste, or over 1 kg of acutely hazardous waste per month.

Date of Government Version: 12/12/2016	Source: Environmental Protection Agency
Date Data Arrived at EDR: 12/28/2016	Telephone: (415) 495-8895
Date Made Active in Reports: 02/10/2017	Last EDR Contact: 05/02/2017
Number of Days to Update: 44	Next Scheduled EDR Contact: 04/10/2017
	Data Release Frequency: Quarterly

# GOVERNMENT RECORDS SEARCHED / DATA CURRENCY TRACKING

## RCRA-SQG: RCRA - Small Quantity Generators

RCRAInfo is EPA's comprehensive information system, providing access to data supporting the Resource Conservation and Recovery Act (RCRA) of 1976 and the Hazardous and Solid Waste Amendments (HSWA) of 1984. The database includes selective information on sites which generate, transport, store, treat and/or dispose of hazardous waste as defined by the Resource Conservation and Recovery Act (RCRA). Small quantity generators (SQGs) generate between 100 kg and 1,000 kg of hazardous waste per month.

Date of Government Version: 12/12/2016	Source: Environmental Protection Agency
Date Data Arrived at EDR: 12/28/2016	Telephone: (415) 495-8895
Date Made Active in Reports: 02/10/2017	Last EDR Contact: 05/02/2017
Number of Days to Update: 44	Next Scheduled EDR Contact: 04/10/2017
	Data Release Frequency: Quarterly

## RCRA-CESQG: RCRA - Conditionally Exempt Small Quantity Generators

RCRAInfo is EPA's comprehensive information system, providing access to data supporting the Resource Conservation and Recovery Act (RCRA) of 1976 and the Hazardous and Solid Waste Amendments (HSWA) of 1984. The database includes selective information on sites which generate, transport, store, treat and/or dispose of hazardous waste as defined by the Resource Conservation and Recovery Act (RCRA). Conditionally exempt small quantity generators (CESQGs) generate less than 100 kg of hazardous waste, or less than 1 kg of acutely hazardous waste per month.

Date of Government Version: 12/12/2016	Source: Environmental Protection Agency
Date Data Arrived at EDR: 12/28/2016	Telephone: (415) 495-8895
Date Made Active in Reports: 02/10/2017	Last EDR Contact: 05/02/2017
Number of Days to Update: 44	Next Scheduled EDR Contact: 04/10/2017
	Data Release Frequency: Varies

## ***Federal institutional controls / engineering controls registries***

### LUCIS: Land Use Control Information System

LUCIS contains records of land use control information pertaining to the former Navy Base Realignment and Closure properties.

Date of Government Version: 12/28/2016	Source: Department of the Navy
Date Data Arrived at EDR: 01/04/2017	Telephone: 843-820-7326
Date Made Active in Reports: 04/07/2017	Last EDR Contact: 02/13/2017
Number of Days to Update: 93	Next Scheduled EDR Contact: 05/29/2017
	Data Release Frequency: Varies

### US ENG CONTROLS: Engineering Controls Sites List

A listing of sites with engineering controls in place. Engineering controls include various forms of caps, building foundations, liners, and treatment methods to create pathway elimination for regulated substances to enter environmental media or effect human health.

Date of Government Version: 11/15/2016	Source: Environmental Protection Agency
Date Data Arrived at EDR: 11/29/2016	Telephone: 703-603-0695
Date Made Active in Reports: 02/03/2017	Last EDR Contact: 02/28/2017
Number of Days to Update: 66	Next Scheduled EDR Contact: 06/12/2017
	Data Release Frequency: Varies

### US INST CONTROL: Sites with Institutional Controls

A listing of sites with institutional controls in place. Institutional controls include administrative measures, such as groundwater use restrictions, construction restrictions, property use restrictions, and post remediation care requirements intended to prevent exposure to contaminants remaining on site. Deed restrictions are generally required as part of the institutional controls.

Date of Government Version: 11/15/2016	Source: Environmental Protection Agency
Date Data Arrived at EDR: 11/29/2016	Telephone: 703-603-0695
Date Made Active in Reports: 02/03/2017	Last EDR Contact: 02/28/2017
Number of Days to Update: 66	Next Scheduled EDR Contact: 06/12/2017
	Data Release Frequency: Varies

# GOVERNMENT RECORDS SEARCHED / DATA CURRENCY TRACKING

## ***Federal ERNS list***

ERNS: Emergency Response Notification System

Emergency Response Notification System. ERNS records and stores information on reported releases of oil and hazardous substances.

Date of Government Version: 09/26/2016

Date Data Arrived at EDR: 09/29/2016

Date Made Active in Reports: 11/11/2016

Number of Days to Update: 43

Source: National Response Center, United States Coast Guard

Telephone: 202-267-2180

Last EDR Contact: 03/29/2017

Next Scheduled EDR Contact: 07/10/2017

Data Release Frequency: Annually

## ***State- and tribal - equivalent NPL***

RESPONSE: State Response Sites

Identifies confirmed release sites where DTSC is involved in remediation, either in a lead or oversight capacity. These confirmed release sites are generally high-priority and high potential risk.

Date of Government Version: 10/31/2016

Date Data Arrived at EDR: 11/01/2016

Date Made Active in Reports: 01/18/2017

Number of Days to Update: 78

Source: Department of Toxic Substances Control

Telephone: 916-323-3400

Last EDR Contact: 05/02/2017

Next Scheduled EDR Contact: 08/14/2017

Data Release Frequency: Quarterly

## ***State- and tribal - equivalent CERCLIS***

ENVIROSTOR: EnviroStor Database

The Department of Toxic Substances Control's (DTSC's) Site Mitigation and Brownfields Reuse Program's (SMBRP's) EnviroStor database identifies sites that have known contamination or sites for which there may be reasons to investigate further. The database includes the following site types: Federal Superfund sites (National Priorities List (NPL)); State Response, including Military Facilities and State Superfund; Voluntary Cleanup; and School sites. EnviroStor provides similar information to the information that was available in CalSites, and provides additional site information, including, but not limited to, identification of formerly-contaminated properties that have been released for reuse, properties where environmental deed restrictions have been recorded to prevent inappropriate land uses, and risk characterization information that is used to assess potential impacts to public health and the environment at contaminated sites.

Date of Government Version: 10/31/2016

Date Data Arrived at EDR: 11/01/2016

Date Made Active in Reports: 01/18/2017

Number of Days to Update: 78

Source: Department of Toxic Substances Control

Telephone: 916-323-3400

Last EDR Contact: 05/02/2017

Next Scheduled EDR Contact: 08/14/2017

Data Release Frequency: Quarterly

## ***State and tribal landfill and/or solid waste disposal site lists***

SWF/LF (SWIS): Solid Waste Information System

Active, Closed and Inactive Landfills. SWF/LF records typically contain an inventory of solid waste disposal facilities or landfills. These may be active or inactive facilities or open dumps that failed to meet RCRA Section 4004 criteria for solid waste landfills or disposal sites.

Date of Government Version: 02/13/2017

Date Data Arrived at EDR: 02/15/2017

Date Made Active in Reports: 05/02/2017

Number of Days to Update: 76

Source: Department of Resources Recycling and Recovery

Telephone: 916-341-6320

Last EDR Contact: 02/15/2017

Next Scheduled EDR Contact: 05/29/2017

Data Release Frequency: Quarterly

## ***State and tribal leaking storage tank lists***

# GOVERNMENT RECORDS SEARCHED / DATA CURRENCY TRACKING

## LUST: Leaking Underground Fuel Tank Report (GEOTRACKER)

Leaking Underground Storage Tank (LUST) Sites included in GeoTracker. GeoTracker is the Water Boards data management system for sites that impact, or have the potential to impact, water quality in California, with emphasis on groundwater.

Date of Government Version: 03/13/2017	Source: State Water Resources Control Board
Date Data Arrived at EDR: 03/14/2017	Telephone: see region list
Date Made Active in Reports: 05/02/2017	Last EDR Contact: 03/14/2017
Number of Days to Update: 49	Next Scheduled EDR Contact: 06/26/2017
	Data Release Frequency: Quarterly

## LUST REG 4: Underground Storage Tank Leak List

Los Angeles, Ventura counties. For more current information, please refer to the State Water Resources Control Board's LUST database.

Date of Government Version: 09/07/2004	Source: California Regional Water Quality Control Board Los Angeles Region (4)
Date Data Arrived at EDR: 09/07/2004	Telephone: 213-576-6710
Date Made Active in Reports: 10/12/2004	Last EDR Contact: 09/06/2011
Number of Days to Update: 35	Next Scheduled EDR Contact: 12/19/2011
	Data Release Frequency: No Update Planned

## LUST REG 9: Leaking Underground Storage Tank Report

Orange, Riverside, San Diego counties. For more current information, please refer to the State Water Resources Control Board's LUST database.

Date of Government Version: 03/01/2001	Source: California Regional Water Quality Control Board San Diego Region (9)
Date Data Arrived at EDR: 04/23/2001	Telephone: 858-637-5595
Date Made Active in Reports: 05/21/2001	Last EDR Contact: 09/26/2011
Number of Days to Update: 28	Next Scheduled EDR Contact: 01/09/2012
	Data Release Frequency: No Update Planned

## LUST REG 8: Leaking Underground Storage Tanks

California Regional Water Quality Control Board Santa Ana Region (8). For more current information, please refer to the State Water Resources Control Board's LUST database.

Date of Government Version: 02/14/2005	Source: California Regional Water Quality Control Board Santa Ana Region (8)
Date Data Arrived at EDR: 02/15/2005	Telephone: 909-782-4496
Date Made Active in Reports: 03/28/2005	Last EDR Contact: 08/15/2011
Number of Days to Update: 41	Next Scheduled EDR Contact: 11/28/2011
	Data Release Frequency: Varies

## LUST REG 7: Leaking Underground Storage Tank Case Listing

Leaking Underground Storage Tank locations. Imperial, Riverside, San Diego, Santa Barbara counties.

Date of Government Version: 02/26/2004	Source: California Regional Water Quality Control Board Colorado River Basin Region (7)
Date Data Arrived at EDR: 02/26/2004	Telephone: 760-776-8943
Date Made Active in Reports: 03/24/2004	Last EDR Contact: 08/01/2011
Number of Days to Update: 27	Next Scheduled EDR Contact: 11/14/2011
	Data Release Frequency: No Update Planned

## LUST REG 6V: Leaking Underground Storage Tank Case Listing

Leaking Underground Storage Tank locations. Inyo, Kern, Los Angeles, Mono, San Bernardino counties.

Date of Government Version: 06/07/2005	Source: California Regional Water Quality Control Board Victorville Branch Office (6)
Date Data Arrived at EDR: 06/07/2005	Telephone: 760-241-7365
Date Made Active in Reports: 06/29/2005	Last EDR Contact: 09/12/2011
Number of Days to Update: 22	Next Scheduled EDR Contact: 12/26/2011
	Data Release Frequency: No Update Planned

## LUST REG 6L: Leaking Underground Storage Tank Case Listing

For more current information, please refer to the State Water Resources Control Board's LUST database.

# GOVERNMENT RECORDS SEARCHED / DATA CURRENCY TRACKING

Date of Government Version: 09/09/2003  
Date Data Arrived at EDR: 09/10/2003  
Date Made Active in Reports: 10/07/2003  
Number of Days to Update: 27

Source: California Regional Water Quality Control Board Lahontan Region (6)  
Telephone: 530-542-5572  
Last EDR Contact: 09/12/2011  
Next Scheduled EDR Contact: 12/26/2011  
Data Release Frequency: No Update Planned

## LUST REG 5: Leaking Underground Storage Tank Database

Leaking Underground Storage Tank locations. Alameda, Alpine, Amador, Butte, Colusa, Contra Costa, Calveras, El Dorado, Fresno, Glenn, Kern, Kings, Lake, Lassen, Madera, Mariposa, Merced, Modoc, Napa, Nevada, Placer, Plumas, Sacramento, San Joaquin, Shasta, Solano, Stanislaus, Sutter, Tehama, Tulare, Tuolumne, Yolo, Yuba counties.

Date of Government Version: 07/01/2008  
Date Data Arrived at EDR: 07/22/2008  
Date Made Active in Reports: 07/31/2008  
Number of Days to Update: 9

Source: California Regional Water Quality Control Board Central Valley Region (5)  
Telephone: 916-464-4834  
Last EDR Contact: 07/01/2011  
Next Scheduled EDR Contact: 10/17/2011  
Data Release Frequency: No Update Planned

## LUST REG 3: Leaking Underground Storage Tank Database

Leaking Underground Storage Tank locations. Monterey, San Benito, San Luis Obispo, Santa Barbara, Santa Cruz counties.

Date of Government Version: 05/19/2003  
Date Data Arrived at EDR: 05/19/2003  
Date Made Active in Reports: 06/02/2003  
Number of Days to Update: 14

Source: California Regional Water Quality Control Board Central Coast Region (3)  
Telephone: 805-542-4786  
Last EDR Contact: 07/18/2011  
Next Scheduled EDR Contact: 10/31/2011  
Data Release Frequency: No Update Planned

## LUST REG 2: Fuel Leak List

Leaking Underground Storage Tank locations. Alameda, Contra Costa, Marin, Napa, San Francisco, San Mateo, Santa Clara, Solano, Sonoma counties.

Date of Government Version: 09/30/2004  
Date Data Arrived at EDR: 10/20/2004  
Date Made Active in Reports: 11/19/2004  
Number of Days to Update: 30

Source: California Regional Water Quality Control Board San Francisco Bay Region (2)  
Telephone: 510-622-2433  
Last EDR Contact: 09/19/2011  
Next Scheduled EDR Contact: 01/02/2012  
Data Release Frequency: Quarterly

## LUST REG 1: Active Toxic Site Investigation

Del Norte, Humboldt, Lake, Mendocino, Modoc, Siskiyou, Sonoma, Trinity counties. For more current information, please refer to the State Water Resources Control Board's LUST database.

Date of Government Version: 02/01/2001  
Date Data Arrived at EDR: 02/28/2001  
Date Made Active in Reports: 03/29/2001  
Number of Days to Update: 29

Source: California Regional Water Quality Control Board North Coast (1)  
Telephone: 707-570-3769  
Last EDR Contact: 08/01/2011  
Next Scheduled EDR Contact: 11/14/2011  
Data Release Frequency: No Update Planned

## INDIAN LUST R4: Leaking Underground Storage Tanks on Indian Land

LUSTs on Indian land in Florida, Mississippi and North Carolina.

Date of Government Version: 10/14/2016  
Date Data Arrived at EDR: 01/27/2017  
Date Made Active in Reports: 05/05/2017  
Number of Days to Update: 98

Source: EPA Region 4  
Telephone: 404-562-8677  
Last EDR Contact: 04/28/2017  
Next Scheduled EDR Contact: 08/07/2017  
Data Release Frequency: Semi-Annually

## INDIAN LUST R6: Leaking Underground Storage Tanks on Indian Land

LUSTs on Indian land in New Mexico and Oklahoma.

Date of Government Version: 10/01/2016  
Date Data Arrived at EDR: 01/26/2017  
Date Made Active in Reports: 05/05/2017  
Number of Days to Update: 99

Source: EPA Region 6  
Telephone: 214-665-6597  
Last EDR Contact: 04/28/2017  
Next Scheduled EDR Contact: 08/07/2017  
Data Release Frequency: Varies

# GOVERNMENT RECORDS SEARCHED / DATA CURRENCY TRACKING

INDIAN LUST R7: Leaking Underground Storage Tanks on Indian Land  
LUSTs on Indian land in Iowa, Kansas, and Nebraska

Date of Government Version: 09/01/2016	Source: EPA Region 7
Date Data Arrived at EDR: 01/26/2017	Telephone: 913-551-7003
Date Made Active in Reports: 05/05/2017	Last EDR Contact: 04/28/2017
Number of Days to Update: 99	Next Scheduled EDR Contact: 08/07/2017
	Data Release Frequency: Varies

INDIAN LUST R8: Leaking Underground Storage Tanks on Indian Land  
LUSTs on Indian land in Colorado, Montana, North Dakota, South Dakota, Utah and Wyoming.

Date of Government Version: 10/17/2016	Source: EPA Region 8
Date Data Arrived at EDR: 01/26/2017	Telephone: 303-312-6271
Date Made Active in Reports: 05/05/2017	Last EDR Contact: 04/28/2017
Number of Days to Update: 99	Next Scheduled EDR Contact: 08/07/2017
	Data Release Frequency: Quarterly

INDIAN LUST R9: Leaking Underground Storage Tanks on Indian Land  
LUSTs on Indian land in Arizona, California, New Mexico and Nevada

Date of Government Version: 10/06/2016	Source: Environmental Protection Agency
Date Data Arrived at EDR: 01/26/2017	Telephone: 415-972-3372
Date Made Active in Reports: 05/05/2017	Last EDR Contact: 04/28/2017
Number of Days to Update: 99	Next Scheduled EDR Contact: 08/07/2017
	Data Release Frequency: Quarterly

INDIAN LUST R10: Leaking Underground Storage Tanks on Indian Land  
LUSTs on Indian land in Alaska, Idaho, Oregon and Washington.

Date of Government Version: 10/07/2016	Source: EPA Region 10
Date Data Arrived at EDR: 01/26/2017	Telephone: 206-553-2857
Date Made Active in Reports: 05/05/2017	Last EDR Contact: 04/28/2017
Number of Days to Update: 99	Next Scheduled EDR Contact: 08/07/2017
	Data Release Frequency: Quarterly

INDIAN LUST R5: Leaking Underground Storage Tanks on Indian Land  
Leaking underground storage tanks located on Indian Land in Michigan, Minnesota and Wisconsin.

Date of Government Version: 11/14/2016	Source: EPA, Region 5
Date Data Arrived at EDR: 01/26/2017	Telephone: 312-886-7439
Date Made Active in Reports: 05/05/2017	Last EDR Contact: 04/28/2017
Number of Days to Update: 99	Next Scheduled EDR Contact: 08/07/2017
	Data Release Frequency: Varies

INDIAN LUST R1: Leaking Underground Storage Tanks on Indian Land  
A listing of leaking underground storage tank locations on Indian Land.

Date of Government Version: 11/14/2016	Source: EPA Region 1
Date Data Arrived at EDR: 01/26/2017	Telephone: 617-918-1313
Date Made Active in Reports: 05/05/2017	Last EDR Contact: 04/28/2017
Number of Days to Update: 99	Next Scheduled EDR Contact: 08/07/2017
	Data Release Frequency: Varies

SLIC: Statewide SLIC Cases (GEOTRACKER)

Cleanup Program Sites (CPS; also known as Site Cleanups [SC] and formerly known as Spills, Leaks, Investigations, and Cleanups [SLIC] sites) included in GeoTracker. GeoTracker is the Water Boards data management system for sites that impact, or have the potential to impact, water quality in California, with emphasis on groundwater.

Date of Government Version: 03/13/2017	Source: State Water Resources Control Board
Date Data Arrived at EDR: 03/14/2017	Telephone: 866-480-1028
Date Made Active in Reports: 05/02/2017	Last EDR Contact: 03/14/2017
Number of Days to Update: 49	Next Scheduled EDR Contact: 06/26/2017
	Data Release Frequency: Varies



# GOVERNMENT RECORDS SEARCHED / DATA CURRENCY TRACKING

## SLIC REG 1: Active Toxic Site Investigations

The SLIC (Spills, Leaks, Investigations and Cleanup) program is designed to protect and restore water quality from spills, leaks, and similar discharges.

Date of Government Version: 04/03/2003  
Date Data Arrived at EDR: 04/07/2003  
Date Made Active in Reports: 04/25/2003  
Number of Days to Update: 18

Source: California Regional Water Quality Control Board, North Coast Region (1)  
Telephone: 707-576-2220  
Last EDR Contact: 08/01/2011  
Next Scheduled EDR Contact: 11/14/2011  
Data Release Frequency: No Update Planned

## SLIC REG 2: Spills, Leaks, Investigation & Cleanup Cost Recovery Listing

The SLIC (Spills, Leaks, Investigations and Cleanup) program is designed to protect and restore water quality from spills, leaks, and similar discharges.

Date of Government Version: 09/30/2004  
Date Data Arrived at EDR: 10/20/2004  
Date Made Active in Reports: 11/19/2004  
Number of Days to Update: 30

Source: Regional Water Quality Control Board San Francisco Bay Region (2)  
Telephone: 510-286-0457  
Last EDR Contact: 09/19/2011  
Next Scheduled EDR Contact: 01/02/2012  
Data Release Frequency: Quarterly

## SLIC REG 3: Spills, Leaks, Investigation & Cleanup Cost Recovery Listing

The SLIC (Spills, Leaks, Investigations and Cleanup) program is designed to protect and restore water quality from spills, leaks, and similar discharges.

Date of Government Version: 05/18/2006  
Date Data Arrived at EDR: 05/18/2006  
Date Made Active in Reports: 06/15/2006  
Number of Days to Update: 28

Source: California Regional Water Quality Control Board Central Coast Region (3)  
Telephone: 805-549-3147  
Last EDR Contact: 07/18/2011  
Next Scheduled EDR Contact: 10/31/2011  
Data Release Frequency: Semi-Annually

## SLIC REG 4: Spills, Leaks, Investigation & Cleanup Cost Recovery Listing

The SLIC (Spills, Leaks, Investigations and Cleanup) program is designed to protect and restore water quality from spills, leaks, and similar discharges.

Date of Government Version: 11/17/2004  
Date Data Arrived at EDR: 11/18/2004  
Date Made Active in Reports: 01/04/2005  
Number of Days to Update: 47

Source: Region Water Quality Control Board Los Angeles Region (4)  
Telephone: 213-576-6600  
Last EDR Contact: 07/01/2011  
Next Scheduled EDR Contact: 10/17/2011  
Data Release Frequency: Varies

## SLIC REG 5: Spills, Leaks, Investigation & Cleanup Cost Recovery Listing

The SLIC (Spills, Leaks, Investigations and Cleanup) program is designed to protect and restore water quality from spills, leaks, and similar discharges.

Date of Government Version: 04/01/2005  
Date Data Arrived at EDR: 04/05/2005  
Date Made Active in Reports: 04/21/2005  
Number of Days to Update: 16

Source: Regional Water Quality Control Board Central Valley Region (5)  
Telephone: 916-464-3291  
Last EDR Contact: 09/12/2011  
Next Scheduled EDR Contact: 12/26/2011  
Data Release Frequency: Semi-Annually

## SLIC REG 6V: Spills, Leaks, Investigation & Cleanup Cost Recovery Listing

The SLIC (Spills, Leaks, Investigations and Cleanup) program is designed to protect and restore water quality from spills, leaks, and similar discharges.

Date of Government Version: 05/24/2005  
Date Data Arrived at EDR: 05/25/2005  
Date Made Active in Reports: 06/16/2005  
Number of Days to Update: 22

Source: Regional Water Quality Control Board, Victorville Branch  
Telephone: 619-241-6583  
Last EDR Contact: 08/15/2011  
Next Scheduled EDR Contact: 11/28/2011  
Data Release Frequency: Semi-Annually

# GOVERNMENT RECORDS SEARCHED / DATA CURRENCY TRACKING

## SLIC REG 6L: SLIC Sites

The SLIC (Spills, Leaks, Investigations and Cleanup) program is designed to protect and restore water quality from spills, leaks, and similar discharges.

Date of Government Version: 09/07/2004  
Date Data Arrived at EDR: 09/07/2004  
Date Made Active in Reports: 10/12/2004  
Number of Days to Update: 35

Source: California Regional Water Quality Control Board, Lahontan Region  
Telephone: 530-542-5574  
Last EDR Contact: 08/15/2011  
Next Scheduled EDR Contact: 11/28/2011  
Data Release Frequency: No Update Planned

## SLIC REG 7: SLIC List

The SLIC (Spills, Leaks, Investigations and Cleanup) program is designed to protect and restore water quality from spills, leaks, and similar discharges.

Date of Government Version: 11/24/2004  
Date Data Arrived at EDR: 11/29/2004  
Date Made Active in Reports: 01/04/2005  
Number of Days to Update: 36

Source: California Regional Quality Control Board, Colorado River Basin Region  
Telephone: 760-346-7491  
Last EDR Contact: 08/01/2011  
Next Scheduled EDR Contact: 11/14/2011  
Data Release Frequency: No Update Planned

## SLIC REG 8: Spills, Leaks, Investigation & Cleanup Cost Recovery Listing

The SLIC (Spills, Leaks, Investigations and Cleanup) program is designed to protect and restore water quality from spills, leaks, and similar discharges.

Date of Government Version: 04/03/2008  
Date Data Arrived at EDR: 04/03/2008  
Date Made Active in Reports: 04/14/2008  
Number of Days to Update: 11

Source: California Region Water Quality Control Board Santa Ana Region (8)  
Telephone: 951-782-3298  
Last EDR Contact: 09/12/2011  
Next Scheduled EDR Contact: 12/26/2011  
Data Release Frequency: Semi-Annually

## SLIC REG 9: Spills, Leaks, Investigation & Cleanup Cost Recovery Listing

The SLIC (Spills, Leaks, Investigations and Cleanup) program is designed to protect and restore water quality from spills, leaks, and similar discharges.

Date of Government Version: 09/10/2007  
Date Data Arrived at EDR: 09/11/2007  
Date Made Active in Reports: 09/28/2007  
Number of Days to Update: 17

Source: California Regional Water Quality Control Board San Diego Region (9)  
Telephone: 858-467-2980  
Last EDR Contact: 08/08/2011  
Next Scheduled EDR Contact: 11/21/2011  
Data Release Frequency: Annually

## **State and tribal registered storage tank lists**

### FEMA UST: Underground Storage Tank Listing

A listing of all FEMA owned underground storage tanks.

Date of Government Version: 01/01/2010  
Date Data Arrived at EDR: 02/16/2010  
Date Made Active in Reports: 04/12/2010  
Number of Days to Update: 55

Source: FEMA  
Telephone: 202-646-5797  
Last EDR Contact: 04/11/2017  
Next Scheduled EDR Contact: 07/24/2017  
Data Release Frequency: Varies

### UST: Active UST Facilities

Active UST facilities gathered from the local regulatory agencies

Date of Government Version: 09/12/2016  
Date Data Arrived at EDR: 09/14/2016  
Date Made Active in Reports: 10/14/2016  
Number of Days to Update: 30

Source: SWRCB  
Telephone: 916-341-5851  
Last EDR Contact: 03/16/2017  
Next Scheduled EDR Contact: 06/26/2017  
Data Release Frequency: Semi-Annually

# GOVERNMENT RECORDS SEARCHED / DATA CURRENCY TRACKING

## AST: Aboveground Petroleum Storage Tank Facilities

A listing of aboveground storage tank petroleum storage tank locations.

Date of Government Version: 07/06/2016	Source: California Environmental Protection Agency
Date Data Arrived at EDR: 07/12/2016	Telephone: 916-327-5092
Date Made Active in Reports: 09/19/2016	Last EDR Contact: 03/24/2017
Number of Days to Update: 69	Next Scheduled EDR Contact: 07/10/2017
	Data Release Frequency: Quarterly

## INDIAN UST R10: Underground Storage Tanks on Indian Land

The Indian Underground Storage Tank (UST) database provides information about underground storage tanks on Indian land in EPA Region 10 (Alaska, Idaho, Oregon, Washington, and Tribal Nations).

Date of Government Version: 10/07/2016	Source: EPA Region 10
Date Data Arrived at EDR: 01/26/2017	Telephone: 206-553-2857
Date Made Active in Reports: 05/05/2017	Last EDR Contact: 04/28/2017
Number of Days to Update: 99	Next Scheduled EDR Contact: 08/07/2017
	Data Release Frequency: Quarterly

## INDIAN UST R9: Underground Storage Tanks on Indian Land

The Indian Underground Storage Tank (UST) database provides information about underground storage tanks on Indian land in EPA Region 9 (Arizona, California, Hawaii, Nevada, the Pacific Islands, and Tribal Nations).

Date of Government Version: 10/06/2016	Source: EPA Region 9
Date Data Arrived at EDR: 01/26/2017	Telephone: 415-972-3368
Date Made Active in Reports: 05/05/2017	Last EDR Contact: 04/28/2017
Number of Days to Update: 99	Next Scheduled EDR Contact: 08/07/2017
	Data Release Frequency: Quarterly

## INDIAN UST R8: Underground Storage Tanks on Indian Land

The Indian Underground Storage Tank (UST) database provides information about underground storage tanks on Indian land in EPA Region 8 (Colorado, Montana, North Dakota, South Dakota, Utah, Wyoming and 27 Tribal Nations).

Date of Government Version: 10/17/2016	Source: EPA Region 8
Date Data Arrived at EDR: 01/26/2017	Telephone: 303-312-6137
Date Made Active in Reports: 05/05/2017	Last EDR Contact: 04/28/2017
Number of Days to Update: 99	Next Scheduled EDR Contact: 08/07/2017
	Data Release Frequency: Quarterly

## INDIAN UST R7: Underground Storage Tanks on Indian Land

The Indian Underground Storage Tank (UST) database provides information about underground storage tanks on Indian land in EPA Region 7 (Iowa, Kansas, Missouri, Nebraska, and 9 Tribal Nations).

Date of Government Version: 09/01/2016	Source: EPA Region 7
Date Data Arrived at EDR: 01/26/2017	Telephone: 913-551-7003
Date Made Active in Reports: 05/05/2017	Last EDR Contact: 04/28/2017
Number of Days to Update: 99	Next Scheduled EDR Contact: 08/07/2017
	Data Release Frequency: Varies

## INDIAN UST R1: Underground Storage Tanks on Indian Land

The Indian Underground Storage Tank (UST) database provides information about underground storage tanks on Indian land in EPA Region 1 (Connecticut, Maine, Massachusetts, New Hampshire, Rhode Island, Vermont and ten Tribal Nations).

Date of Government Version: 11/14/2016	Source: EPA, Region 1
Date Data Arrived at EDR: 01/26/2017	Telephone: 617-918-1313
Date Made Active in Reports: 05/05/2017	Last EDR Contact: 04/28/2017
Number of Days to Update: 99	Next Scheduled EDR Contact: 08/07/2017
	Data Release Frequency: Varies

# GOVERNMENT RECORDS SEARCHED / DATA CURRENCY TRACKING

## INDIAN UST R4: Underground Storage Tanks on Indian Land

The Indian Underground Storage Tank (UST) database provides information about underground storage tanks on Indian land in EPA Region 4 (Alabama, Florida, Georgia, Kentucky, Mississippi, North Carolina, South Carolina, Tennessee and Tribal Nations)

Date of Government Version: 10/14/2016	Source: EPA Region 4
Date Data Arrived at EDR: 01/27/2017	Telephone: 404-562-9424
Date Made Active in Reports: 05/05/2017	Last EDR Contact: 04/28/2017
Number of Days to Update: 98	Next Scheduled EDR Contact: 08/07/2017
	Data Release Frequency: Semi-Annually

## INDIAN UST R5: Underground Storage Tanks on Indian Land

The Indian Underground Storage Tank (UST) database provides information about underground storage tanks on Indian land in EPA Region 5 (Michigan, Minnesota and Wisconsin and Tribal Nations).

Date of Government Version: 01/14/2017	Source: EPA Region 5
Date Data Arrived at EDR: 01/26/2017	Telephone: 312-886-6136
Date Made Active in Reports: 05/05/2017	Last EDR Contact: 04/28/2017
Number of Days to Update: 99	Next Scheduled EDR Contact: 08/07/2017
	Data Release Frequency: Varies

## INDIAN UST R6: Underground Storage Tanks on Indian Land

The Indian Underground Storage Tank (UST) database provides information about underground storage tanks on Indian land in EPA Region 6 (Louisiana, Arkansas, Oklahoma, New Mexico, Texas and 65 Tribes).

Date of Government Version: 10/01/2016	Source: EPA Region 6
Date Data Arrived at EDR: 01/26/2017	Telephone: 214-665-7591
Date Made Active in Reports: 05/05/2017	Last EDR Contact: 04/28/2017
Number of Days to Update: 99	Next Scheduled EDR Contact: 08/07/2017
	Data Release Frequency: Semi-Annually

## **State and tribal voluntary cleanup sites**

### INDIAN VCP R1: Voluntary Cleanup Priority Listing

A listing of voluntary cleanup priority sites located on Indian Land located in Region 1.

Date of Government Version: 07/27/2015	Source: EPA, Region 1
Date Data Arrived at EDR: 09/29/2015	Telephone: 617-918-1102
Date Made Active in Reports: 02/18/2016	Last EDR Contact: 03/27/2017
Number of Days to Update: 142	Next Scheduled EDR Contact: 07/10/2017
	Data Release Frequency: Varies

### INDIAN VCP R7: Voluntary Cleanup Priority Listing

A listing of voluntary cleanup priority sites located on Indian Land located in Region 7.

Date of Government Version: 03/20/2008	Source: EPA, Region 7
Date Data Arrived at EDR: 04/22/2008	Telephone: 913-551-7365
Date Made Active in Reports: 05/19/2008	Last EDR Contact: 04/20/2009
Number of Days to Update: 27	Next Scheduled EDR Contact: 07/20/2009
	Data Release Frequency: Varies

### VCP: Voluntary Cleanup Program Properties

Contains low threat level properties with either confirmed or unconfirmed releases and the project proponents have request that DTSC oversee investigation and/or cleanup activities and have agreed to provide coverage for DTSC's costs.

Date of Government Version: 10/31/2016	Source: Department of Toxic Substances Control
Date Data Arrived at EDR: 11/01/2016	Telephone: 916-323-3400
Date Made Active in Reports: 01/18/2017	Last EDR Contact: 05/02/2017
Number of Days to Update: 78	Next Scheduled EDR Contact: 08/14/2017
	Data Release Frequency: Quarterly

# GOVERNMENT RECORDS SEARCHED / DATA CURRENCY TRACKING

## ***State and tribal Brownfields sites***

### **BROWNFIELDS: Considered Brownfields Sites Listing**

A listing of sites the SWRCB considers to be Brownfields since these are sites have come to them through the MOA Process.

Date of Government Version: 01/03/2017  
Date Data Arrived at EDR: 01/04/2017  
Date Made Active in Reports: 03/02/2017  
Number of Days to Update: 57

Source: State Water Resources Control Board  
Telephone: 916-323-7905  
Last EDR Contact: 03/29/2017  
Next Scheduled EDR Contact: 07/10/2017  
Data Release Frequency: Varies

## **ADDITIONAL ENVIRONMENTAL RECORDS**

### ***Local Brownfield lists***

#### **US BROWNFIELDS: A Listing of Brownfields Sites**

Brownfields are real property, the expansion, redevelopment, or reuse of which may be complicated by the presence or potential presence of a hazardous substance, pollutant, or contaminant. Cleaning up and reinvesting in these properties takes development pressures off of undeveloped, open land, and both improves and protects the environment. Assessment, Cleanup and Redevelopment Exchange System (ACRES) stores information reported by EPA Brownfields grant recipients on brownfields properties assessed or cleaned up with grant funding as well as information on Targeted Brownfields Assessments performed by EPA Regions. A listing of ACRES Brownfield sites is obtained from Cleanups in My Community. Cleanups in My Community provides information on Brownfields properties for which information is reported back to EPA, as well as areas served by Brownfields grant programs.

Date of Government Version: 03/02/2017  
Date Data Arrived at EDR: 03/02/2017  
Date Made Active in Reports: 04/07/2017  
Number of Days to Update: 36

Source: Environmental Protection Agency  
Telephone: 202-566-2777  
Last EDR Contact: 03/02/2017  
Next Scheduled EDR Contact: 07/03/2017  
Data Release Frequency: Semi-Annually

### ***Local Lists of Landfill / Solid Waste Disposal Sites***

#### **WMUDS/SWAT: Waste Management Unit Database**

Waste Management Unit Database System. WMUDS is used by the State Water Resources Control Board staff and the Regional Water Quality Control Boards for program tracking and inventory of waste management units. WMUDS is composed of the following databases: Facility Information, Scheduled Inspections Information, Waste Management Unit Information, SWAT Program Information, SWAT Report Summary Information, SWAT Report Summary Data, Chapter 15 (formerly Subchapter 15) Information, Chapter 15 Monitoring Parameters, TPCA Program Information, RCRA Program Information, Closure Information, and Interested Parties Information.

Date of Government Version: 04/01/2000  
Date Data Arrived at EDR: 04/10/2000  
Date Made Active in Reports: 05/10/2000  
Number of Days to Update: 30

Source: State Water Resources Control Board  
Telephone: 916-227-4448  
Last EDR Contact: 05/05/2017  
Next Scheduled EDR Contact: 08/21/2017  
Data Release Frequency: No Update Planned

#### **SWRCY: Recycler Database**

A listing of recycling facilities in California.

Date of Government Version: 03/13/2017  
Date Data Arrived at EDR: 03/14/2017  
Date Made Active in Reports: 05/03/2017  
Number of Days to Update: 50

Source: Department of Conservation  
Telephone: 916-323-3836  
Last EDR Contact: 03/14/2017  
Next Scheduled EDR Contact: 06/26/2017  
Data Release Frequency: Quarterly

#### **HAULERS: Registered Waste Tire Haulers Listing**

A listing of registered waste tire haulers.

# GOVERNMENT RECORDS SEARCHED / DATA CURRENCY TRACKING

Date of Government Version: 08/25/2016  
Date Data Arrived at EDR: 08/26/2016  
Date Made Active in Reports: 10/14/2016  
Number of Days to Update: 49

Source: Integrated Waste Management Board  
Telephone: 916-341-6422  
Last EDR Contact: 02/13/2017  
Next Scheduled EDR Contact: 05/29/2017  
Data Release Frequency: Varies

## INDIAN ODI: Report on the Status of Open Dumps on Indian Lands

Location of open dumps on Indian land.

Date of Government Version: 12/31/1998  
Date Data Arrived at EDR: 12/03/2007  
Date Made Active in Reports: 01/24/2008  
Number of Days to Update: 52

Source: Environmental Protection Agency  
Telephone: 703-308-8245  
Last EDR Contact: 05/01/2017  
Next Scheduled EDR Contact: 08/14/2017  
Data Release Frequency: Varies

## DEBRIS REGION 9: Torres Martinez Reservation Illegal Dump Site Locations

A listing of illegal dump sites location on the Torres Martinez Indian Reservation located in eastern Riverside County and northern Imperial County, California.

Date of Government Version: 01/12/2009  
Date Data Arrived at EDR: 05/07/2009  
Date Made Active in Reports: 09/21/2009  
Number of Days to Update: 137

Source: EPA, Region 9  
Telephone: 415-947-4219  
Last EDR Contact: 04/24/2017  
Next Scheduled EDR Contact: 08/07/2017  
Data Release Frequency: No Update Planned

## ODI: Open Dump Inventory

An open dump is defined as a disposal facility that does not comply with one or more of the Part 257 or Part 258 Subtitle D Criteria.

Date of Government Version: 06/30/1985  
Date Data Arrived at EDR: 08/09/2004  
Date Made Active in Reports: 09/17/2004  
Number of Days to Update: 39

Source: Environmental Protection Agency  
Telephone: 800-424-9346  
Last EDR Contact: 06/09/2004  
Next Scheduled EDR Contact: N/A  
Data Release Frequency: No Update Planned

## IHS OPEN DUMPS: Open Dumps on Indian Land

A listing of all open dumps located on Indian Land in the United States.

Date of Government Version: 04/01/2014  
Date Data Arrived at EDR: 08/06/2014  
Date Made Active in Reports: 01/29/2015  
Number of Days to Update: 176

Source: Department of Health & Human Services, Indian Health Service  
Telephone: 301-443-1452  
Last EDR Contact: 05/05/2017  
Next Scheduled EDR Contact: 08/14/2017  
Data Release Frequency: Varies

## **Local Lists of Hazardous waste / Contaminated Sites**

### US HIST CDL: National Clandestine Laboratory Register

A listing of clandestine drug lab locations that have been removed from the DEAs National Clandestine Laboratory Register.

Date of Government Version: 09/30/2016  
Date Data Arrived at EDR: 01/05/2017  
Date Made Active in Reports: 02/10/2017  
Number of Days to Update: 36

Source: Drug Enforcement Administration  
Telephone: 202-307-1000  
Last EDR Contact: 02/28/2017  
Next Scheduled EDR Contact: 06/12/2017  
Data Release Frequency: No Update Planned

### HIST CAL-SITES: Calsites Database

The Calsites database contains potential or confirmed hazardous substance release properties. In 1996, California EPA reevaluated and significantly reduced the number of sites in the Calsites database. No longer updated by the state agency. It has been replaced by ENVIROSTOR.

# GOVERNMENT RECORDS SEARCHED / DATA CURRENCY TRACKING

Date of Government Version: 08/08/2005  
Date Data Arrived at EDR: 08/03/2006  
Date Made Active in Reports: 08/24/2006  
Number of Days to Update: 21

Source: Department of Toxic Substance Control  
Telephone: 916-323-3400  
Last EDR Contact: 02/23/2009  
Next Scheduled EDR Contact: 05/25/2009  
Data Release Frequency: No Update Planned

## SCH: School Property Evaluation Program

This category contains proposed and existing school sites that are being evaluated by DTSC for possible hazardous materials contamination. In some cases, these properties may be listed in the CalSites category depending on the level of threat to public health and safety or the environment they pose.

Date of Government Version: 10/31/2016  
Date Data Arrived at EDR: 11/01/2016  
Date Made Active in Reports: 01/18/2017  
Number of Days to Update: 78

Source: Department of Toxic Substances Control  
Telephone: 916-323-3400  
Last EDR Contact: 05/02/2017  
Next Scheduled EDR Contact: 08/14/2017  
Data Release Frequency: Quarterly

## CDL: Clandestine Drug Labs

A listing of drug lab locations. Listing of a location in this database does not indicate that any illegal drug lab materials were or were not present there, and does not constitute a determination that the location either requires or does not require additional cleanup work.

Date of Government Version: 12/31/2016  
Date Data Arrived at EDR: 03/17/2017  
Date Made Active in Reports: 05/10/2017  
Number of Days to Update: 54

Source: Department of Toxic Substances Control  
Telephone: 916-255-6504  
Last EDR Contact: 04/10/2017  
Next Scheduled EDR Contact: 07/24/2017  
Data Release Frequency: Varies

## TOXIC PITS: Toxic Pits Cleanup Act Sites

Toxic PITS Cleanup Act Sites. TOXIC PITS identifies sites suspected of containing hazardous substances where cleanup has not yet been completed.

Date of Government Version: 07/01/1995  
Date Data Arrived at EDR: 08/30/1995  
Date Made Active in Reports: 09/26/1995  
Number of Days to Update: 27

Source: State Water Resources Control Board  
Telephone: 916-227-4364  
Last EDR Contact: 01/26/2009  
Next Scheduled EDR Contact: 04/27/2009  
Data Release Frequency: No Update Planned

## US CDL: Clandestine Drug Labs

A listing of clandestine drug lab locations. The U.S. Department of Justice ("the Department") provides this web site as a public service. It contains addresses of some locations where law enforcement agencies reported they found chemicals or other items that indicated the presence of either clandestine drug laboratories or dumpsites. In most cases, the source of the entries is not the Department, and the Department has not verified the entry and does not guarantee its accuracy. Members of the public must verify the accuracy of all entries by, for example, contacting local law enforcement and local health departments.

Date of Government Version: 09/30/2016  
Date Data Arrived at EDR: 12/05/2016  
Date Made Active in Reports: 02/10/2017  
Number of Days to Update: 67

Source: Drug Enforcement Administration  
Telephone: 202-307-1000  
Last EDR Contact: 02/28/2017  
Next Scheduled EDR Contact: 06/12/2017  
Data Release Frequency: Quarterly

## **Local Lists of Registered Storage Tanks**

### SWEEPS UST: SWEEPS UST Listing

Statewide Environmental Evaluation and Planning System. This underground storage tank listing was updated and maintained by a company contacted by the SWRCB in the early 1990's. The listing is no longer updated or maintained. The local agency is the contact for more information on a site on the SWEEPS list.

# GOVERNMENT RECORDS SEARCHED / DATA CURRENCY TRACKING

Date of Government Version: 06/01/1994  
Date Data Arrived at EDR: 07/07/2005  
Date Made Active in Reports: 08/11/2005  
Number of Days to Update: 35

Source: State Water Resources Control Board  
Telephone: N/A  
Last EDR Contact: 06/03/2005  
Next Scheduled EDR Contact: N/A  
Data Release Frequency: No Update Planned

## UST MENDOCINO: Mendocino County UST Database

A listing of underground storage tank locations in Mendocino County.

Date of Government Version: 12/01/2016  
Date Data Arrived at EDR: 12/06/2016  
Date Made Active in Reports: 01/10/2017  
Number of Days to Update: 35

Source: Department of Public Health  
Telephone: 707-463-4466  
Last EDR Contact: 02/27/2017  
Next Scheduled EDR Contact: 06/12/2017  
Data Release Frequency: Annually

## HIST UST: Hazardous Substance Storage Container Database

The Hazardous Substance Storage Container Database is a historical listing of UST sites. Refer to local/county source for current data.

Date of Government Version: 10/15/1990  
Date Data Arrived at EDR: 01/25/1991  
Date Made Active in Reports: 02/12/1991  
Number of Days to Update: 18

Source: State Water Resources Control Board  
Telephone: 916-341-5851  
Last EDR Contact: 07/26/2001  
Next Scheduled EDR Contact: N/A  
Data Release Frequency: No Update Planned

## CA FID UST: Facility Inventory Database

The Facility Inventory Database (FID) contains a historical listing of active and inactive underground storage tank locations from the State Water Resource Control Board. Refer to local/county source for current data.

Date of Government Version: 10/31/1994  
Date Data Arrived at EDR: 09/05/1995  
Date Made Active in Reports: 09/29/1995  
Number of Days to Update: 24

Source: California Environmental Protection Agency  
Telephone: 916-341-5851  
Last EDR Contact: 12/28/1998  
Next Scheduled EDR Contact: N/A  
Data Release Frequency: No Update Planned

## Local Land Records

### LIENS: Environmental Liens Listing

A listing of property locations with environmental liens for California where DTSC is a lien holder.

Date of Government Version: 03/06/2017  
Date Data Arrived at EDR: 03/07/2017  
Date Made Active in Reports: 04/21/2017  
Number of Days to Update: 45

Source: Department of Toxic Substances Control  
Telephone: 916-323-3400  
Last EDR Contact: 03/06/2017  
Next Scheduled EDR Contact: 06/19/2017  
Data Release Frequency: Varies

### LIENS 2: CERCLA Lien Information

A Federal CERCLA ('Superfund') lien can exist by operation of law at any site or property at which EPA has spent Superfund monies. These monies are spent to investigate and address releases and threatened releases of contamination. CERCLIS provides information as to the identity of these sites and properties.

Date of Government Version: 02/18/2014  
Date Data Arrived at EDR: 03/18/2014  
Date Made Active in Reports: 04/24/2014  
Number of Days to Update: 37

Source: Environmental Protection Agency  
Telephone: 202-564-6023  
Last EDR Contact: 04/21/2017  
Next Scheduled EDR Contact: 08/07/2017  
Data Release Frequency: Varies

### DEED: Deed Restriction Listing



# GOVERNMENT RECORDS SEARCHED / DATA CURRENCY TRACKING

Site Mitigation and Brownfields Reuse Program Facility Sites with Deed Restrictions & Hazardous Waste Management Program Facility Sites with Deed / Land Use Restriction. The DTSC Site Mitigation and Brownfields Reuse Program (SMBRP) list includes sites cleaned up under the program's oversight and generally does not include current or former hazardous waste facilities that required a hazardous waste facility permit. The list represents deed restrictions that are active. Some sites have multiple deed restrictions. The DTSC Hazardous Waste Management Program (HWMP) has developed a list of current or former hazardous waste facilities that have a recorded land use restriction at the local county recorder's office. The land use restrictions on this list were required by the DTSC HWMP as a result of the presence of hazardous substances that remain on site after the facility (or part of the facility) has been closed or cleaned up. The types of land use restriction include deed notice, deed restriction, or a land use restriction that binds current and future owners.

Date of Government Version: 12/06/2016	Source: DTSC and SWRCB
Date Data Arrived at EDR: 12/06/2016	Telephone: 916-323-3400
Date Made Active in Reports: 01/20/2017	Last EDR Contact: 03/07/2017
Number of Days to Update: 45	Next Scheduled EDR Contact: 06/19/2017
	Data Release Frequency: Semi-Annually

## **Records of Emergency Release Reports**

### **HMIRS: Hazardous Materials Information Reporting System**

Hazardous Materials Incident Report System. HMIRS contains hazardous material spill incidents reported to DOT.

Date of Government Version: 12/28/2016	Source: U.S. Department of Transportation
Date Data Arrived at EDR: 12/28/2016	Telephone: 202-366-4555
Date Made Active in Reports: 02/03/2017	Last EDR Contact: 03/29/2017
Number of Days to Update: 37	Next Scheduled EDR Contact: 07/10/2017
	Data Release Frequency: Annually

### **CHMIRS: California Hazardous Material Incident Report System**

California Hazardous Material Incident Reporting System. CHMIRS contains information on reported hazardous material incidents (accidental releases or spills).

Date of Government Version: 12/06/2016	Source: Office of Emergency Services
Date Data Arrived at EDR: 01/25/2017	Telephone: 916-845-8400
Date Made Active in Reports: 05/10/2017	Last EDR Contact: 04/28/2017
Number of Days to Update: 105	Next Scheduled EDR Contact: 08/07/2017
	Data Release Frequency: Varies

### **LDS: Land Disposal Sites Listing (GEOTRACKER)**

Land Disposal sites (Landfills) included in GeoTracker. GeoTracker is the Water Boards data management system for sites that impact, or have the potential to impact, water quality in California, with emphasis on groundwater.

Date of Government Version: 03/13/2017	Source: State Water Quality Control Board
Date Data Arrived at EDR: 03/14/2017	Telephone: 866-480-1028
Date Made Active in Reports: 05/02/2017	Last EDR Contact: 03/14/2017
Number of Days to Update: 49	Next Scheduled EDR Contact: 06/26/2017
	Data Release Frequency: Quarterly

### **MCS: Military Cleanup Sites Listing (GEOTRACKER)**

Military sites (consisting of: Military UST sites; Military Privatized sites; and Military Cleanup sites [formerly known as DoD non UST]) included in GeoTracker. GeoTracker is the Water Boards data management system for sites that impact, or have the potential to impact, water quality in California, with emphasis on groundwater.

Date of Government Version: 03/13/2017	Source: State Water Resources Control Board
Date Data Arrived at EDR: 03/14/2017	Telephone: 866-480-1028
Date Made Active in Reports: 05/02/2017	Last EDR Contact: 03/14/2017
Number of Days to Update: 49	Next Scheduled EDR Contact: 06/26/2017
	Data Release Frequency: Quarterly

# GOVERNMENT RECORDS SEARCHED / DATA CURRENCY TRACKING

## SPILLS 90: SPILLS90 data from FirstSearch

Spills 90 includes those spill and release records available exclusively from FirstSearch databases. Typically, they may include chemical, oil and/or hazardous substance spills recorded after 1990. Duplicate records that are already included in EDR incident and release records are not included in Spills 90.

Date of Government Version: 06/06/2012	Source: FirstSearch
Date Data Arrived at EDR: 01/03/2013	Telephone: N/A
Date Made Active in Reports: 02/22/2013	Last EDR Contact: 01/03/2013
Number of Days to Update: 50	Next Scheduled EDR Contact: N/A
	Data Release Frequency: No Update Planned

## Other Ascertainable Records

### RCRA NonGen / NLR: RCRA - Non Generators / No Longer Regulated

RCRAInfo is EPA's comprehensive information system, providing access to data supporting the Resource Conservation and Recovery Act (RCRA) of 1976 and the Hazardous and Solid Waste Amendments (HSWA) of 1984. The database includes selective information on sites which generate, transport, store, treat and/or dispose of hazardous waste as defined by the Resource Conservation and Recovery Act (RCRA). Non-Generators do not presently generate hazardous waste.

Date of Government Version: 12/12/2016	Source: Environmental Protection Agency
Date Data Arrived at EDR: 12/28/2016	Telephone: (415) 495-8895
Date Made Active in Reports: 02/10/2017	Last EDR Contact: 05/02/2017
Number of Days to Update: 44	Next Scheduled EDR Contact: 04/10/2017
	Data Release Frequency: Varies

### FUDS: Formerly Used Defense Sites

The listing includes locations of Formerly Used Defense Sites properties where the US Army Corps of Engineers is actively working or will take necessary cleanup actions.

Date of Government Version: 01/31/2015	Source: U.S. Army Corps of Engineers
Date Data Arrived at EDR: 07/08/2015	Telephone: 202-528-4285
Date Made Active in Reports: 10/13/2015	Last EDR Contact: 02/24/2017
Number of Days to Update: 97	Next Scheduled EDR Contact: 06/05/2017
	Data Release Frequency: Varies

### DOD: Department of Defense Sites

This data set consists of federally owned or administered lands, administered by the Department of Defense, that have any area equal to or greater than 640 acres of the United States, Puerto Rico, and the U.S. Virgin Islands.

Date of Government Version: 12/31/2005	Source: USGS
Date Data Arrived at EDR: 11/10/2006	Telephone: 888-275-8747
Date Made Active in Reports: 01/11/2007	Last EDR Contact: 04/14/2017
Number of Days to Update: 62	Next Scheduled EDR Contact: 07/24/2017
	Data Release Frequency: Semi-Annually

### FEDLAND: Federal and Indian Lands

Federally and Indian administrated lands of the United States. Lands included are administrated by: Army Corps of Engineers, Bureau of Reclamation, National Wild and Scenic River, National Wildlife Refuge, Public Domain Land, Wilderness, Wilderness Study Area, Wildlife Management Area, Bureau of Indian Affairs, Bureau of Land Management, Department of Justice, Forest Service, Fish and Wildlife Service, National Park Service.

Date of Government Version: 12/31/2005	Source: U.S. Geological Survey
Date Data Arrived at EDR: 02/06/2006	Telephone: 888-275-8747
Date Made Active in Reports: 01/11/2007	Last EDR Contact: 04/14/2017
Number of Days to Update: 339	Next Scheduled EDR Contact: 07/24/2017
	Data Release Frequency: N/A

### SCRD DRYCLEANERS: State Coalition for Remediation of Drycleaners Listing

The State Coalition for Remediation of Drycleaners was established in 1998, with support from the U.S. EPA Office of Superfund Remediation and Technology Innovation. It is comprised of representatives of states with established drycleaner remediation programs. Currently the member states are Alabama, Connecticut, Florida, Illinois, Kansas, Minnesota, Missouri, North Carolina, Oregon, South Carolina, Tennessee, Texas, and Wisconsin.

# GOVERNMENT RECORDS SEARCHED / DATA CURRENCY TRACKING

Date of Government Version: 01/01/2017  
Date Data Arrived at EDR: 02/03/2017  
Date Made Active in Reports: 04/07/2017  
Number of Days to Update: 63

Source: Environmental Protection Agency  
Telephone: 615-532-8599  
Last EDR Contact: 02/03/2017  
Next Scheduled EDR Contact: 05/29/2017  
Data Release Frequency: Varies

## US FIN ASSUR: Financial Assurance Information

All owners and operators of facilities that treat, store, or dispose of hazardous waste are required to provide proof that they will have sufficient funds to pay for the clean up, closure, and post-closure care of their facilities.

Date of Government Version: 10/11/2016  
Date Data Arrived at EDR: 11/16/2016  
Date Made Active in Reports: 02/03/2017  
Number of Days to Update: 79

Source: Environmental Protection Agency  
Telephone: 202-566-1917  
Last EDR Contact: 02/15/2017  
Next Scheduled EDR Contact: 05/29/2017  
Data Release Frequency: Quarterly

## EPA WATCH LIST: EPA WATCH LIST

EPA maintains a "Watch List" to facilitate dialogue between EPA, state and local environmental agencies on enforcement matters relating to facilities with alleged violations identified as either significant or high priority. Being on the Watch List does not mean that the facility has actually violated the law only that an investigation by EPA or a state or local environmental agency has led those organizations to allege that an unproven violation has in fact occurred. Being on the Watch List does not represent a higher level of concern regarding the alleged violations that were detected, but instead indicates cases requiring additional dialogue between EPA, state and local agencies - primarily because of the length of time the alleged violation has gone unaddressed or unresolved.

Date of Government Version: 08/30/2013  
Date Data Arrived at EDR: 03/21/2014  
Date Made Active in Reports: 06/17/2014  
Number of Days to Update: 88

Source: Environmental Protection Agency  
Telephone: 617-520-3000  
Last EDR Contact: 05/08/2017  
Next Scheduled EDR Contact: 08/21/2017  
Data Release Frequency: Quarterly

## 2020 COR ACTION: 2020 Corrective Action Program List

The EPA has set ambitious goals for the RCRA Corrective Action program by creating the 2020 Corrective Action Universe. This RCRA cleanup baseline includes facilities expected to need corrective action. The 2020 universe contains a wide variety of sites. Some properties are heavily contaminated while others were contaminated but have since been cleaned up. Still others have not been fully investigated yet, and may require little or no remediation. Inclusion in the 2020 Universe does not necessarily imply failure on the part of a facility to meet its RCRA obligations.

Date of Government Version: 04/22/2013  
Date Data Arrived at EDR: 03/03/2015  
Date Made Active in Reports: 03/09/2015  
Number of Days to Update: 6

Source: Environmental Protection Agency  
Telephone: 703-308-4044  
Last EDR Contact: 05/05/2017  
Next Scheduled EDR Contact: 08/21/2017  
Data Release Frequency: Varies

## TSCA: Toxic Substances Control Act

Toxic Substances Control Act. TSCA identifies manufacturers and importers of chemical substances included on the TSCA Chemical Substance Inventory list. It includes data on the production volume of these substances by plant site.

Date of Government Version: 12/31/2012  
Date Data Arrived at EDR: 01/15/2015  
Date Made Active in Reports: 01/29/2015  
Number of Days to Update: 14

Source: EPA  
Telephone: 202-260-5521  
Last EDR Contact: 03/24/2017  
Next Scheduled EDR Contact: 07/03/2017  
Data Release Frequency: Every 4 Years

## TRIS: Toxic Chemical Release Inventory System

Toxic Release Inventory System. TRIS identifies facilities which release toxic chemicals to the air, water and land in reportable quantities under SARA Title III Section 313.

# GOVERNMENT RECORDS SEARCHED / DATA CURRENCY TRACKING

Date of Government Version: 12/31/2014  
Date Data Arrived at EDR: 11/24/2015  
Date Made Active in Reports: 04/05/2016  
Number of Days to Update: 133

Source: EPA  
Telephone: 202-566-0250  
Last EDR Contact: 02/24/2017  
Next Scheduled EDR Contact: 06/05/2017  
Data Release Frequency: Annually

## SSTS: Section 7 Tracking Systems

Section 7 of the Federal Insecticide, Fungicide and Rodenticide Act, as amended (92 Stat. 829) requires all registered pesticide-producing establishments to submit a report to the Environmental Protection Agency by March 1st each year. Each establishment must report the types and amounts of pesticides, active ingredients and devices being produced, and those having been produced and sold or distributed in the past year.

Date of Government Version: 12/31/2009  
Date Data Arrived at EDR: 12/10/2010  
Date Made Active in Reports: 02/25/2011  
Number of Days to Update: 77

Source: EPA  
Telephone: 202-564-4203  
Last EDR Contact: 04/26/2017  
Next Scheduled EDR Contact: 08/07/2017  
Data Release Frequency: Annually

## ROD: Records Of Decision

Record of Decision. ROD documents mandate a permanent remedy at an NPL (Superfund) site containing technical and health information to aid in the cleanup.

Date of Government Version: 11/25/2013  
Date Data Arrived at EDR: 12/12/2013  
Date Made Active in Reports: 02/24/2014  
Number of Days to Update: 74

Source: EPA  
Telephone: 703-416-0223  
Last EDR Contact: 03/06/2017  
Next Scheduled EDR Contact: 06/19/2017  
Data Release Frequency: Annually

## RMP: Risk Management Plans

When Congress passed the Clean Air Act Amendments of 1990, it required EPA to publish regulations and guidance for chemical accident prevention at facilities using extremely hazardous substances. The Risk Management Program Rule (RMP Rule) was written to implement Section 112(r) of these amendments. The rule, which built upon existing industry codes and standards, requires companies of all sizes that use certain flammable and toxic substances to develop a Risk Management Program, which includes a(n): Hazard assessment that details the potential effects of an accidental release, an accident history of the last five years, and an evaluation of worst-case and alternative accidental releases; Prevention program that includes safety precautions and maintenance, monitoring, and employee training measures; and Emergency response program that spells out emergency health care, employee training measures and procedures for informing the public and response agencies (e.g the fire department) should an accident occur.

Date of Government Version: 02/01/2017  
Date Data Arrived at EDR: 02/09/2017  
Date Made Active in Reports: 04/07/2017  
Number of Days to Update: 57

Source: Environmental Protection Agency  
Telephone: 202-564-8600  
Last EDR Contact: 04/21/2017  
Next Scheduled EDR Contact: 08/07/2017  
Data Release Frequency: Varies

## RAATS: RCRA Administrative Action Tracking System

RCRA Administration Action Tracking System. RAATS contains records based on enforcement actions issued under RCRA pertaining to major violators and includes administrative and civil actions brought by the EPA. For administration actions after September 30, 1995, data entry in the RAATS database was discontinued. EPA will retain a copy of the database for historical records. It was necessary to terminate RAATS because a decrease in agency resources made it impossible to continue to update the information contained in the database.

Date of Government Version: 04/17/1995  
Date Data Arrived at EDR: 07/03/1995  
Date Made Active in Reports: 08/07/1995  
Number of Days to Update: 35

Source: EPA  
Telephone: 202-564-4104  
Last EDR Contact: 06/02/2008  
Next Scheduled EDR Contact: 09/01/2008  
Data Release Frequency: No Update Planned

# GOVERNMENT RECORDS SEARCHED / DATA CURRENCY TRACKING

## PRP: Potentially Responsible Parties

A listing of verified Potentially Responsible Parties

Date of Government Version: 10/25/2013	Source: EPA
Date Data Arrived at EDR: 10/17/2014	Telephone: 202-564-6023
Date Made Active in Reports: 10/20/2014	Last EDR Contact: 05/09/2017
Number of Days to Update: 3	Next Scheduled EDR Contact: 08/21/2017
	Data Release Frequency: Quarterly

## PADS: PCB Activity Database System

PCB Activity Database. PADS Identifies generators, transporters, commercial storers and/or brokers and disposers of PCB's who are required to notify the EPA of such activities.

Date of Government Version: 01/20/2016	Source: EPA
Date Data Arrived at EDR: 04/28/2016	Telephone: 202-566-0500
Date Made Active in Reports: 09/02/2016	Last EDR Contact: 04/10/2017
Number of Days to Update: 127	Next Scheduled EDR Contact: 07/24/2017
	Data Release Frequency: Annually

## ICIS: Integrated Compliance Information System

The Integrated Compliance Information System (ICIS) supports the information needs of the national enforcement and compliance program as well as the unique needs of the National Pollutant Discharge Elimination System (NPDES) program.

Date of Government Version: 11/18/2016	Source: Environmental Protection Agency
Date Data Arrived at EDR: 11/23/2016	Telephone: 202-564-2501
Date Made Active in Reports: 02/10/2017	Last EDR Contact: 04/10/2017
Number of Days to Update: 79	Next Scheduled EDR Contact: 07/24/2017
	Data Release Frequency: Quarterly

## FTTS: FIFRA/ TSCA Tracking System - FIFRA (Federal Insecticide, Fungicide, & Rodenticide Act)/TSCA (Toxic Substances Control Act)

FTTS tracks administrative cases and pesticide enforcement actions and compliance activities related to FIFRA, TSCA and EPCRA (Emergency Planning and Community Right-to-Know Act). To maintain currency, EDR contacts the Agency on a quarterly basis.

Date of Government Version: 04/09/2009	Source: EPA/Office of Prevention, Pesticides and Toxic Substances
Date Data Arrived at EDR: 04/16/2009	Telephone: 202-566-1667
Date Made Active in Reports: 05/11/2009	Last EDR Contact: 02/17/2017
Number of Days to Update: 25	Next Scheduled EDR Contact: 06/05/2017
	Data Release Frequency: Quarterly

## FTTS INSP: FIFRA/ TSCA Tracking System - FIFRA (Federal Insecticide, Fungicide, & Rodenticide Act)/TSCA (Toxic Substances Control Act)

A listing of FIFRA/TSCA Tracking System (FTTS) inspections and enforcements.

Date of Government Version: 04/09/2009	Source: EPA
Date Data Arrived at EDR: 04/16/2009	Telephone: 202-566-1667
Date Made Active in Reports: 05/11/2009	Last EDR Contact: 02/17/2017
Number of Days to Update: 25	Next Scheduled EDR Contact: 06/05/2017
	Data Release Frequency: Quarterly

## MLTS: Material Licensing Tracking System

MLTS is maintained by the Nuclear Regulatory Commission and contains a list of approximately 8,100 sites which possess or use radioactive materials and which are subject to NRC licensing requirements. To maintain currency, EDR contacts the Agency on a quarterly basis.

Date of Government Version: 08/30/2016	Source: Nuclear Regulatory Commission
Date Data Arrived at EDR: 09/08/2016	Telephone: 301-415-7169
Date Made Active in Reports: 10/21/2016	Last EDR Contact: 05/08/2017
Number of Days to Update: 43	Next Scheduled EDR Contact: 08/21/2017
	Data Release Frequency: Quarterly

# GOVERNMENT RECORDS SEARCHED / DATA CURRENCY TRACKING

## COAL ASH DOE: Steam-Electric Plant Operation Data

A listing of power plants that store ash in surface ponds.

Date of Government Version: 12/31/2005	Source: Department of Energy
Date Data Arrived at EDR: 08/07/2009	Telephone: 202-586-8719
Date Made Active in Reports: 10/22/2009	Last EDR Contact: 03/06/2017
Number of Days to Update: 76	Next Scheduled EDR Contact: 06/19/2017
	Data Release Frequency: Varies

## COAL ASH EPA: Coal Combustion Residues Surface Impoundments List

A listing of coal combustion residues surface impoundments with high hazard potential ratings.

Date of Government Version: 07/01/2014	Source: Environmental Protection Agency
Date Data Arrived at EDR: 09/10/2014	Telephone: N/A
Date Made Active in Reports: 10/20/2014	Last EDR Contact: 03/06/2017
Number of Days to Update: 40	Next Scheduled EDR Contact: 06/19/2017
	Data Release Frequency: Varies

## PCB TRANSFORMER: PCB Transformer Registration Database

The database of PCB transformer registrations that includes all PCB registration submittals.

Date of Government Version: 02/01/2011	Source: Environmental Protection Agency
Date Data Arrived at EDR: 10/19/2011	Telephone: 202-566-0517
Date Made Active in Reports: 01/10/2012	Last EDR Contact: 04/28/2017
Number of Days to Update: 83	Next Scheduled EDR Contact: 08/07/2017
	Data Release Frequency: Varies

## RADINFO: Radiation Information Database

The Radiation Information Database (RADINFO) contains information about facilities that are regulated by U.S. Environmental Protection Agency (EPA) regulations for radiation and radioactivity.

Date of Government Version: 01/04/2017	Source: Environmental Protection Agency
Date Data Arrived at EDR: 01/06/2017	Telephone: 202-343-9775
Date Made Active in Reports: 02/10/2017	Last EDR Contact: 04/06/2017
Number of Days to Update: 35	Next Scheduled EDR Contact: 07/17/2017
	Data Release Frequency: Quarterly

## HIST FTTS: FIFRA/TSCA Tracking System Administrative Case Listing

A complete administrative case listing from the FIFRA/TSCA Tracking System (FTTS) for all ten EPA regions. The information was obtained from the National Compliance Database (NCDB). NCDB supports the implementation of FIFRA (Federal Insecticide, Fungicide, and Rodenticide Act) and TSCA (Toxic Substances Control Act). Some EPA regions are now closing out records. Because of that, and the fact that some EPA regions are not providing EPA Headquarters with updated records, it was decided to create a HIST FTTS database. It included records that may not be included in the newer FTTS database updates. This database is no longer updated.

Date of Government Version: 10/19/2006	Source: Environmental Protection Agency
Date Data Arrived at EDR: 03/01/2007	Telephone: 202-564-2501
Date Made Active in Reports: 04/10/2007	Last EDR Contact: 12/17/2007
Number of Days to Update: 40	Next Scheduled EDR Contact: 03/17/2008
	Data Release Frequency: No Update Planned

## HIST FTTS INSP: FIFRA/TSCA Tracking System Inspection & Enforcement Case Listing

A complete inspection and enforcement case listing from the FIFRA/TSCA Tracking System (FTTS) for all ten EPA regions. The information was obtained from the National Compliance Database (NCDB). NCDB supports the implementation of FIFRA (Federal Insecticide, Fungicide, and Rodenticide Act) and TSCA (Toxic Substances Control Act). Some EPA regions are now closing out records. Because of that, and the fact that some EPA regions are not providing EPA Headquarters with updated records, it was decided to create a HIST FTTS database. It included records that may not be included in the newer FTTS database updates. This database is no longer updated.

# GOVERNMENT RECORDS SEARCHED / DATA CURRENCY TRACKING

Date of Government Version: 10/19/2006  
Date Data Arrived at EDR: 03/01/2007  
Date Made Active in Reports: 04/10/2007  
Number of Days to Update: 40

Source: Environmental Protection Agency  
Telephone: 202-564-2501  
Last EDR Contact: 12/17/2008  
Next Scheduled EDR Contact: 03/17/2008  
Data Release Frequency: No Update Planned

## DOT OPS: Incident and Accident Data

Department of Transportation, Office of Pipeline Safety Incident and Accident data.

Date of Government Version: 07/31/2012  
Date Data Arrived at EDR: 08/07/2012  
Date Made Active in Reports: 09/18/2012  
Number of Days to Update: 42

Source: Department of Transportation, Office of Pipeline Safety  
Telephone: 202-366-4595  
Last EDR Contact: 05/02/2017  
Next Scheduled EDR Contact: 08/14/2017  
Data Release Frequency: Varies

## CONSENT: Superfund (CERCLA) Consent Decrees

Major legal settlements that establish responsibility and standards for cleanup at NPL (Superfund) sites. Released periodically by United States District Courts after settlement by parties to litigation matters.

Date of Government Version: 09/30/2016  
Date Data Arrived at EDR: 11/18/2016  
Date Made Active in Reports: 02/03/2017  
Number of Days to Update: 77

Source: Department of Justice, Consent Decree Library  
Telephone: Varies  
Last EDR Contact: 03/27/2017  
Next Scheduled EDR Contact: 07/10/2017  
Data Release Frequency: Varies

## BRS: Biennial Reporting System

The Biennial Reporting System is a national system administered by the EPA that collects data on the generation and management of hazardous waste. BRS captures detailed data from two groups: Large Quantity Generators (LQG) and Treatment, Storage, and Disposal Facilities.

Date of Government Version: 12/31/2013  
Date Data Arrived at EDR: 02/24/2015  
Date Made Active in Reports: 09/30/2015  
Number of Days to Update: 218

Source: EPA/NTIS  
Telephone: 800-424-9346  
Last EDR Contact: 02/22/2017  
Next Scheduled EDR Contact: 06/05/2017  
Data Release Frequency: Biennially

## INDIAN RESERV: Indian Reservations

This map layer portrays Indian administered lands of the United States that have any area equal to or greater than 640 acres.

Date of Government Version: 12/31/2014  
Date Data Arrived at EDR: 07/14/2015  
Date Made Active in Reports: 01/10/2017  
Number of Days to Update: 546

Source: USGS  
Telephone: 202-208-3710  
Last EDR Contact: 04/14/2017  
Next Scheduled EDR Contact: 07/24/2017  
Data Release Frequency: Semi-Annually

## FUSRAP: Formerly Utilized Sites Remedial Action Program

DOE established the Formerly Utilized Sites Remedial Action Program (FUSRAP) in 1974 to remediate sites where radioactive contamination remained from Manhattan Project and early U.S. Atomic Energy Commission (AEC) operations.

Date of Government Version: 12/23/2016  
Date Data Arrived at EDR: 12/27/2016  
Date Made Active in Reports: 02/17/2017  
Number of Days to Update: 52

Source: Department of Energy  
Telephone: 202-586-3559  
Last EDR Contact: 05/05/2017  
Next Scheduled EDR Contact: 08/21/2017  
Data Release Frequency: Varies

## UMTRA: Uranium Mill Tailings Sites

Uranium ore was mined by private companies for federal government use in national defense programs. When the mills shut down, large piles of the sand-like material (mill tailings) remain after uranium has been extracted from the ore. Levels of human exposure to radioactive materials from the piles are low; however, in some cases tailings were used as construction materials before the potential health hazards of the tailings were recognized.

# GOVERNMENT RECORDS SEARCHED / DATA CURRENCY TRACKING

Date of Government Version: 09/14/2010  
Date Data Arrived at EDR: 10/07/2011  
Date Made Active in Reports: 03/01/2012  
Number of Days to Update: 146

Source: Department of Energy  
Telephone: 505-845-0011  
Last EDR Contact: 02/21/2017  
Next Scheduled EDR Contact: 06/05/2017  
Data Release Frequency: Varies

## LEAD SMELTER 1: Lead Smelter Sites

A listing of former lead smelter site locations.

Date of Government Version: 12/05/2016  
Date Data Arrived at EDR: 01/05/2017  
Date Made Active in Reports: 02/10/2017  
Number of Days to Update: 36

Source: Environmental Protection Agency  
Telephone: 703-603-8787  
Last EDR Contact: 04/21/2017  
Next Scheduled EDR Contact: 07/17/2017  
Data Release Frequency: Varies

## LEAD SMELTER 2: Lead Smelter Sites

A list of several hundred sites in the U.S. where secondary lead smelting was done from 1931 and 1964. These sites may pose a threat to public health through ingestion or inhalation of contaminated soil or dust

Date of Government Version: 04/05/2001  
Date Data Arrived at EDR: 10/27/2010  
Date Made Active in Reports: 12/02/2010  
Number of Days to Update: 36

Source: American Journal of Public Health  
Telephone: 703-305-6451  
Last EDR Contact: 12/02/2009  
Next Scheduled EDR Contact: N/A  
Data Release Frequency: No Update Planned

## US AIRS (AFS): Aerometric Information Retrieval System Facility Subsystem (AFS)

The database is a sub-system of Aerometric Information Retrieval System (AIRS). AFS contains compliance data on air pollution point sources regulated by the U.S. EPA and/or state and local air regulatory agencies. This information comes from source reports by various stationary sources of air pollution, such as electric power plants, steel mills, factories, and universities, and provides information about the air pollutants they produce. Action, air program, air program pollutant, and general level plant data. It is used to track emissions and compliance data from industrial plants.

Date of Government Version: 10/12/2016  
Date Data Arrived at EDR: 10/26/2016  
Date Made Active in Reports: 02/03/2017  
Number of Days to Update: 100

Source: EPA  
Telephone: 202-564-2496  
Last EDR Contact: 03/07/2017  
Next Scheduled EDR Contact: 07/10/2017  
Data Release Frequency: Annually

## US AIRS MINOR: Air Facility System Data

A listing of minor source facilities.

Date of Government Version: 10/12/2016  
Date Data Arrived at EDR: 10/26/2016  
Date Made Active in Reports: 02/03/2017  
Number of Days to Update: 100

Source: EPA  
Telephone: 202-564-2496  
Last EDR Contact: 03/07/2017  
Next Scheduled EDR Contact: 04/10/2017  
Data Release Frequency: Annually

## US MINES: Mines Master Index File

Contains all mine identification numbers issued for mines active or opened since 1971. The data also includes violation information.

Date of Government Version: 02/08/2017  
Date Data Arrived at EDR: 02/28/2017  
Date Made Active in Reports: 04/07/2017  
Number of Days to Update: 38

Source: Department of Labor, Mine Safety and Health Administration  
Telephone: 303-231-5959  
Last EDR Contact: 02/28/2017  
Next Scheduled EDR Contact: 06/12/2017  
Data Release Frequency: Semi-Annually

## US MINES 2: Ferrous and Nonferrous Metal Mines Database Listing

This map layer includes ferrous (ferrous metal mines are facilities that extract ferrous metals, such as iron ore or molybdenum) and nonferrous (Nonferrous metal mines are facilities that extract nonferrous metals, such as gold, silver, copper, zinc, and lead) metal mines in the United States.



# GOVERNMENT RECORDS SEARCHED / DATA CURRENCY TRACKING

Date of Government Version: 12/05/2005  
Date Data Arrived at EDR: 02/29/2008  
Date Made Active in Reports: 04/18/2008  
Number of Days to Update: 49

Source: USGS  
Telephone: 703-648-7709  
Last EDR Contact: 03/03/2017  
Next Scheduled EDR Contact: 06/12/2017  
Data Release Frequency: Varies

## US MINES 3: Active Mines & Mineral Plants Database Listing

Active Mines and Mineral Processing Plant operations for commodities monitored by the Minerals Information Team of the USGS.

Date of Government Version: 04/14/2011  
Date Data Arrived at EDR: 06/08/2011  
Date Made Active in Reports: 09/13/2011  
Number of Days to Update: 97

Source: USGS  
Telephone: 703-648-7709  
Last EDR Contact: 03/03/2017  
Next Scheduled EDR Contact: 06/12/2017  
Data Release Frequency: Varies

## ABANDONED MINES: Abandoned Mines

An inventory of land and water impacted by past mining (primarily coal mining) is maintained by OSMRE to provide information needed to implement the Surface Mining Control and Reclamation Act of 1977 (SMCRA). The inventory contains information on the location, type, and extent of AML impacts, as well as, information on the cost associated with the reclamation of those problems. The inventory is based upon field surveys by State, Tribal, and OSMRE program officials. It is dynamic to the extent that it is modified as new problems are identified and existing problems are reclaimed.

Date of Government Version: 03/14/2017  
Date Data Arrived at EDR: 03/17/2017  
Date Made Active in Reports: 04/07/2017  
Number of Days to Update: 21

Source: Department of Interior  
Telephone: 202-208-2609  
Last EDR Contact: 03/13/2017  
Next Scheduled EDR Contact: 06/26/2017  
Data Release Frequency: Quarterly

## FINDS: Facility Index System/Facility Registry System

Facility Index System. FINDS contains both facility information and 'pointers' to other sources that contain more detail. EDR includes the following FINDS databases in this report: PCS (Permit Compliance System), AIRS (Aerometric Information Retrieval System), DOCKET (Enforcement Docket used to manage and track information on civil judicial enforcement cases for all environmental statutes), FURS (Federal Underground Injection Control), C-DOCKET (Criminal Docket System used to track criminal enforcement actions for all environmental statutes), FFIS (Federal Facilities Information System), STATE (State Environmental Laws and Statutes), and PADS (PCB Activity Data System).

Date of Government Version: 07/15/2016  
Date Data Arrived at EDR: 09/07/2016  
Date Made Active in Reports: 11/11/2016  
Number of Days to Update: 65

Source: EPA  
Telephone: (415) 947-8000  
Last EDR Contact: 04/07/2017  
Next Scheduled EDR Contact: 06/19/2017  
Data Release Frequency: Quarterly

## UXO: Unexploded Ordnance Sites

A listing of unexploded ordnance site locations

Date of Government Version: 10/25/2015  
Date Data Arrived at EDR: 01/29/2016  
Date Made Active in Reports: 04/05/2016  
Number of Days to Update: 67

Source: Department of Defense  
Telephone: 571-373-0407  
Last EDR Contact: 04/17/2017  
Next Scheduled EDR Contact: 07/31/2017  
Data Release Frequency: Varies

## DOCKET HWC: Hazardous Waste Compliance Docket Listing

A complete list of the Federal Agency Hazardous Waste Compliance Docket Facilities.

Date of Government Version: 06/02/2016  
Date Data Arrived at EDR: 06/03/2016  
Date Made Active in Reports: 09/02/2016  
Number of Days to Update: 91

Source: Environmental Protection Agency  
Telephone: 202-564-0527  
Last EDR Contact: 02/24/2017  
Next Scheduled EDR Contact: 06/12/2017  
Data Release Frequency: Varies

# GOVERNMENT RECORDS SEARCHED / DATA CURRENCY TRACKING

## ECHO: Enforcement & Compliance History Information

ECHO provides integrated compliance and enforcement information for about 800,000 regulated facilities nationwide.

Date of Government Version: 12/11/2016	Source: Environmental Protection Agency
Date Data Arrived at EDR: 12/20/2016	Telephone: 202-564-2280
Date Made Active in Reports: 02/17/2017	Last EDR Contact: 03/21/2017
Number of Days to Update: 59	Next Scheduled EDR Contact: 07/03/2017
	Data Release Frequency: Quarterly

## FUELS PROGRAM: EPA Fuels Program Registered Listing

This listing includes facilities that are registered under the Part 80 (Code of Federal Regulations) EPA Fuels Programs. All companies now are required to submit new and updated registrations.

Date of Government Version: 11/21/2016	Source: EPA
Date Data Arrived at EDR: 11/22/2016	Telephone: 800-385-6164
Date Made Active in Reports: 02/03/2017	Last EDR Contact: 02/22/2017
Number of Days to Update: 73	Next Scheduled EDR Contact: 06/05/2017
	Data Release Frequency: Quarterly

## CA BOND EXP. PLAN: Bond Expenditure Plan

Department of Health Services developed a site-specific expenditure plan as the basis for an appropriation of Hazardous Substance Cleanup Bond Act funds. It is not updated.

Date of Government Version: 01/01/1989	Source: Department of Health Services
Date Data Arrived at EDR: 07/27/1994	Telephone: 916-255-2118
Date Made Active in Reports: 08/02/1994	Last EDR Contact: 05/31/1994
Number of Days to Update: 6	Next Scheduled EDR Contact: N/A
	Data Release Frequency: No Update Planned

## CORTESE: "Cortese" Hazardous Waste & Substances Sites List

The sites for the list are designated by the State Water Resource Control Board (LUST), the Integrated Waste Board (SWF/LS), and the Department of Toxic Substances Control (Cal-Sites).

Date of Government Version: 12/28/2016	Source: CAL EPA/Office of Emergency Information
Date Data Arrived at EDR: 12/28/2016	Telephone: 916-323-3400
Date Made Active in Reports: 03/02/2017	Last EDR Contact: 03/29/2017
Number of Days to Update: 64	Next Scheduled EDR Contact: 07/10/2017
	Data Release Frequency: Quarterly

## DRYCLEANERS: Cleaner Facilities

A list of drycleaner related facilities that have EPA ID numbers. These are facilities with certain SIC codes: power laundries, family and commercial; garment pressing and cleaner's agents; linen supply; coin-operated laundries and cleaning; drycleaning plants, except rugs; carpet and upholster cleaning; industrial launderers; laundry and garment services.

Date of Government Version: 09/02/2016	Source: Department of Toxic Substance Control
Date Data Arrived at EDR: 09/27/2016	Telephone: 916-327-4498
Date Made Active in Reports: 12/15/2016	Last EDR Contact: 03/27/2017
Number of Days to Update: 79	Next Scheduled EDR Contact: 06/19/2017
	Data Release Frequency: Annually

## EMI: Emissions Inventory Data

Toxics and criteria pollutant emissions data collected by the ARB and local air pollution agencies.

Date of Government Version: 12/31/2014	Source: California Air Resources Board
Date Data Arrived at EDR: 09/23/2016	Telephone: 916-322-2990
Date Made Active in Reports: 10/24/2016	Last EDR Contact: 03/21/2017
Number of Days to Update: 31	Next Scheduled EDR Contact: 07/03/2017
	Data Release Frequency: Varies

# GOVERNMENT RECORDS SEARCHED / DATA CURRENCY TRACKING

## ENF: Enforcement Action Listing

A listing of Water Board Enforcement Actions. Formal is everything except Oral/Verbal Communication, Notice of Violation, Expedited Payment Letter, and Staff Enforcement Letter.

Date of Government Version: 12/06/2016	Source: State Water Resources Control Board
Date Data Arrived at EDR: 12/09/2016	Telephone: 916-445-9379
Date Made Active in Reports: 01/18/2017	Last EDR Contact: 04/24/2017
Number of Days to Update: 40	Next Scheduled EDR Contact: 08/07/2017
	Data Release Frequency: Varies

## Financial Assurance 1: Financial Assurance Information Listing

Financial Assurance information

Date of Government Version: 04/25/2016	Source: Department of Toxic Substances Control
Date Data Arrived at EDR: 04/29/2016	Telephone: 916-255-3628
Date Made Active in Reports: 06/21/2016	Last EDR Contact: 05/05/2017
Number of Days to Update: 53	Next Scheduled EDR Contact: 08/07/2017
	Data Release Frequency: Varies

## Financial Assurance 2: Financial Assurance Information Listing

A listing of financial assurance information for solid waste facilities. Financial assurance is intended to ensure that resources are available to pay for the cost of closure, post-closure care, and corrective measures if the owner or operator of a regulated facility is unable or unwilling to pay.

Date of Government Version: 11/16/2016	Source: California Integrated Waste Management Board
Date Data Arrived at EDR: 11/18/2016	Telephone: 916-341-6066
Date Made Active in Reports: 01/20/2017	Last EDR Contact: 02/13/2017
Number of Days to Update: 63	Next Scheduled EDR Contact: 05/29/2017
	Data Release Frequency: Varies

## HAZNET: Facility and Manifest Data

Facility and Manifest Data. The data is extracted from the copies of hazardous waste manifests received each year by the DTSC. The annual volume of manifests is typically 700,000 - 1,000,000 annually, representing approximately 350,000 - 500,000 shipments. Data are from the manifests submitted without correction, and therefore many contain some invalid values for data elements such as generator ID, TSD ID, waste category, and disposal method. This database begins with calendar year 1993.

Date of Government Version: 12/31/2015	Source: California Environmental Protection Agency
Date Data Arrived at EDR: 10/12/2016	Telephone: 916-255-1136
Date Made Active in Reports: 12/15/2016	Last EDR Contact: 04/14/2017
Number of Days to Update: 64	Next Scheduled EDR Contact: 07/24/2017
	Data Release Frequency: Annually

## ICE: ICE

Contains data pertaining to the Permitted Facilities with Inspections / Enforcements sites tracked in Envirostor.

Date of Government Version: 11/21/2016	Source: Department of Toxic Substances Control
Date Data Arrived at EDR: 11/22/2016	Telephone: 877-786-9427
Date Made Active in Reports: 01/23/2017	Last EDR Contact: 02/22/2017
Number of Days to Update: 62	Next Scheduled EDR Contact: 06/05/2017
	Data Release Frequency: Quarterly

## HIST CORTESE: Hazardous Waste & Substance Site List

The sites for the list are designated by the State Water Resource Control Board [LUST], the Integrated Waste Board [SWF/LS], and the Department of Toxic Substances Control [CALSITES]. This listing is no longer updated by the state agency.

Date of Government Version: 04/01/2001	Source: Department of Toxic Substances Control
Date Data Arrived at EDR: 01/22/2009	Telephone: 916-323-3400
Date Made Active in Reports: 04/08/2009	Last EDR Contact: 01/22/2009
Number of Days to Update: 76	Next Scheduled EDR Contact: N/A
	Data Release Frequency: No Update Planned

# GOVERNMENT RECORDS SEARCHED / DATA CURRENCY TRACKING

## HWP: EnviroStor Permitted Facilities Listing

Detailed information on permitted hazardous waste facilities and corrective action ("cleanups") tracked in EnviroStor.

Date of Government Version: 11/21/2016	Source: Department of Toxic Substances Control
Date Data Arrived at EDR: 11/22/2016	Telephone: 916-323-3400
Date Made Active in Reports: 01/23/2017	Last EDR Contact: 02/22/2017
Number of Days to Update: 62	Next Scheduled EDR Contact: 06/05/2017
	Data Release Frequency: Quarterly

## HWT: Registered Hazardous Waste Transporter Database

A listing of hazardous waste transporters. In California, unless specifically exempted, it is unlawful for any person to transport hazardous wastes unless the person holds a valid registration issued by DTSC. A hazardous waste transporter registration is valid for one year and is assigned a unique registration number.

Date of Government Version: 04/11/2017	Source: Department of Toxic Substances Control
Date Data Arrived at EDR: 04/13/2017	Telephone: 916-440-7145
Date Made Active in Reports: 04/26/2017	Last EDR Contact: 04/13/2017
Number of Days to Update: 13	Next Scheduled EDR Contact: 07/24/2017
	Data Release Frequency: Quarterly

## MINES: Mines Site Location Listing

A listing of mine site locations from the Office of Mine Reclamation.

Date of Government Version: 09/12/2016	Source: Department of Conservation
Date Data Arrived at EDR: 09/14/2016	Telephone: 916-322-1080
Date Made Active in Reports: 10/14/2016	Last EDR Contact: 03/13/2017
Number of Days to Update: 30	Next Scheduled EDR Contact: 06/26/2017
	Data Release Frequency: Varies

## MWMP: Medical Waste Management Program Listing

The Medical Waste Management Program (MWMP) ensures the proper handling and disposal of medical waste by permitting and inspecting medical waste Offsite Treatment Facilities (PDF) and Transfer Stations (PDF) throughout the state. MWMP also oversees all Medical Waste Transporters.

Date of Government Version: 12/02/2016	Source: Department of Public Health
Date Data Arrived at EDR: 12/06/2016	Telephone: 916-558-1784
Date Made Active in Reports: 03/02/2017	Last EDR Contact: 03/07/2017
Number of Days to Update: 86	Next Scheduled EDR Contact: 06/19/2017
	Data Release Frequency: Varies

## NPDES: NPDES Permits Listing

A listing of NPDES permits, including stormwater.

Date of Government Version: 11/14/2016	Source: State Water Resources Control Board
Date Data Arrived at EDR: 11/15/2016	Telephone: 916-445-9379
Date Made Active in Reports: 03/02/2017	Last EDR Contact: 02/15/2017
Number of Days to Update: 107	Next Scheduled EDR Contact: 05/29/2017
	Data Release Frequency: Quarterly

## PEST LIC: Pesticide Regulation Licenses Listing

A listing of licenses and certificates issued by the Department of Pesticide Regulation. The DPR issues licenses and/or certificates to: Persons and businesses that apply or sell pesticides; Pest control dealers and brokers; Persons who advise on agricultural pesticide applications.

Date of Government Version: 12/06/2016	Source: Department of Pesticide Regulation
Date Data Arrived at EDR: 12/06/2016	Telephone: 916-445-4038
Date Made Active in Reports: 03/03/2017	Last EDR Contact: 03/07/2017
Number of Days to Update: 87	Next Scheduled EDR Contact: 06/19/2017
	Data Release Frequency: Quarterly

# GOVERNMENT RECORDS SEARCHED / DATA CURRENCY TRACKING

## PROC: Certified Processors Database

A listing of certified processors.

Date of Government Version: 03/13/2017  
Date Data Arrived at EDR: 03/14/2017  
Date Made Active in Reports: 05/03/2017  
Number of Days to Update: 50

Source: Department of Conservation  
Telephone: 916-323-3836  
Last EDR Contact: 03/14/2017  
Next Scheduled EDR Contact: 06/26/2017  
Data Release Frequency: Quarterly

## NOTIFY 65: Proposition 65 Records

Listings of all Proposition 65 incidents reported to counties by the State Water Resources Control Board and the Regional Water Quality Control Board. This database is no longer updated by the reporting agency.

Date of Government Version: 12/16/2016  
Date Data Arrived at EDR: 12/22/2016  
Date Made Active in Reports: 03/02/2017  
Number of Days to Update: 70

Source: State Water Resources Control Board  
Telephone: 916-445-3846  
Last EDR Contact: 04/03/2017  
Next Scheduled EDR Contact: 07/03/2017  
Data Release Frequency: No Update Planned

## UIC: UIC Listing

A listing of wells identified as underground injection wells, in the California Oil and Gas Wells database.

Date of Government Version: 01/20/2017  
Date Data Arrived at EDR: 03/14/2017  
Date Made Active in Reports: 05/03/2017  
Number of Days to Update: 50

Source: Department of Conservation  
Telephone: 916-445-2408  
Last EDR Contact: 03/14/2017  
Next Scheduled EDR Contact: 06/26/2017  
Data Release Frequency: Varies

## WASTEWATER PITS: Oil Wastewater Pits Listing

Water officials discovered that oil producers have been dumping chemical-laden wastewater into hundreds of unlined pits that are operating without proper permits. Inspections completed by the Central Valley Regional Water Quality Control Board revealed the existence of previously unidentified waste sites. The water board's review found that more than one-third of the region's active disposal pits are operating without permission.

Date of Government Version: 04/15/2015  
Date Data Arrived at EDR: 04/17/2015  
Date Made Active in Reports: 06/23/2015  
Number of Days to Update: 67

Source: RWQCB, Central Valley Region  
Telephone: 559-445-5577  
Last EDR Contact: 04/14/2017  
Next Scheduled EDR Contact: 07/24/2017  
Data Release Frequency: Varies

## WDS: Waste Discharge System

Sites which have been issued waste discharge requirements.

Date of Government Version: 06/19/2007  
Date Data Arrived at EDR: 06/20/2007  
Date Made Active in Reports: 06/29/2007  
Number of Days to Update: 9

Source: State Water Resources Control Board  
Telephone: 916-341-5227  
Last EDR Contact: 02/17/2017  
Next Scheduled EDR Contact: 06/05/2017  
Data Release Frequency: Quarterly

## WIP: Well Investigation Program Case List

Well Investigation Program case in the San Gabriel and San Fernando Valley area.

Date of Government Version: 07/03/2009  
Date Data Arrived at EDR: 07/21/2009  
Date Made Active in Reports: 08/03/2009  
Number of Days to Update: 13

Source: Los Angeles Water Quality Control Board  
Telephone: 213-576-6726  
Last EDR Contact: 03/24/2017  
Next Scheduled EDR Contact: 07/10/2017  
Data Release Frequency: Varies

# GOVERNMENT RECORDS SEARCHED / DATA CURRENCY TRACKING

## EDR HIGH RISK HISTORICAL RECORDS

### ***EDR Exclusive Records***

#### EDR MGP: EDR Proprietary Manufactured Gas Plants

The EDR Proprietary Manufactured Gas Plant Database includes records of coal gas plants (manufactured gas plants) compiled by EDR's researchers. Manufactured gas sites were used in the United States from the 1800's to 1950's to produce a gas that could be distributed and used as fuel. These plants used whale oil, rosin, coal, or a mixture of coal, oil, and water that also produced a significant amount of waste. Many of the byproducts of the gas production, such as coal tar (oily waste containing volatile and non-volatile chemicals), sludges, oils and other compounds are potentially hazardous to human health and the environment. The byproduct from this process was frequently disposed of directly at the plant site and can remain or spread slowly, serving as a continuous source of soil and groundwater contamination.

Date of Government Version: N/A  
Date Data Arrived at EDR: N/A  
Date Made Active in Reports: N/A  
Number of Days to Update: N/A

Source: EDR, Inc.  
Telephone: N/A  
Last EDR Contact: N/A  
Next Scheduled EDR Contact: N/A  
Data Release Frequency: No Update Planned

#### EDR Hist Auto: EDR Exclusive Historic Gas Stations

EDR has searched selected national collections of business directories and has collected listings of potential gas station/filling station/service station sites that were available to EDR researchers. EDR's review was limited to those categories of sources that might, in EDR's opinion, include gas station/filling station/service station establishments. The categories reviewed included, but were not limited to gas, gas station, gasoline station, filling station, auto, automobile repair, auto service station, service station, etc. This database falls within a category of information EDR classifies as "High Risk Historical Records", or HRHR. EDR's HRHR effort presents unique and sometimes proprietary data about past sites and operations that typically create environmental concerns, but may not show up in current government records searches.

Date of Government Version: N/A  
Date Data Arrived at EDR: N/A  
Date Made Active in Reports: N/A  
Number of Days to Update: N/A

Source: EDR, Inc.  
Telephone: N/A  
Last EDR Contact: N/A  
Next Scheduled EDR Contact: N/A  
Data Release Frequency: Varies

#### EDR Hist Cleaner: EDR Exclusive Historic Dry Cleaners

EDR has searched selected national collections of business directories and has collected listings of potential dry cleaner sites that were available to EDR researchers. EDR's review was limited to those categories of sources that might, in EDR's opinion, include dry cleaning establishments. The categories reviewed included, but were not limited to dry cleaners, cleaners, laundry, laundromat, cleaning/laundry, wash & dry etc. This database falls within a category of information EDR classifies as "High Risk Historical Records", or HRHR. EDR's HRHR effort presents unique and sometimes proprietary data about past sites and operations that typically create environmental concerns, but may not show up in current government records searches.

Date of Government Version: N/A  
Date Data Arrived at EDR: N/A  
Date Made Active in Reports: N/A  
Number of Days to Update: N/A

Source: EDR, Inc.  
Telephone: N/A  
Last EDR Contact: N/A  
Next Scheduled EDR Contact: N/A  
Data Release Frequency: Varies

## EDR RECOVERED GOVERNMENT ARCHIVES

### ***Exclusive Recovered Govt. Archives***

#### RGA LF: Recovered Government Archive Solid Waste Facilities List

The EDR Recovered Government Archive Landfill database provides a list of landfills derived from historical databases and includes many records that no longer appear in current government lists. Compiled from Records formerly available from the Department of Resources Recycling and Recovery in California.

# GOVERNMENT RECORDS SEARCHED / DATA CURRENCY TRACKING

Date of Government Version: N/A  
Date Data Arrived at EDR: 07/01/2013  
Date Made Active in Reports: 01/13/2014  
Number of Days to Update: 196

Source: Department of Resources Recycling and Recovery  
Telephone: N/A  
Last EDR Contact: 06/01/2012  
Next Scheduled EDR Contact: N/A  
Data Release Frequency: Varies

## RGA LUST: Recovered Government Archive Leaking Underground Storage Tank

The EDR Recovered Government Archive Leaking Underground Storage Tank database provides a list of LUST incidents derived from historical databases and includes many records that no longer appear in current government lists. Compiled from Records formerly available from the State Water Resources Control Board in California.

Date of Government Version: N/A  
Date Data Arrived at EDR: 07/01/2013  
Date Made Active in Reports: 12/30/2013  
Number of Days to Update: 182

Source: State Water Resources Control Board  
Telephone: N/A  
Last EDR Contact: 06/01/2012  
Next Scheduled EDR Contact: N/A  
Data Release Frequency: Varies

## COUNTY RECORDS

### ALAMEDA COUNTY:

#### Contaminated Sites

A listing of contaminated sites overseen by the Toxic Release Program (oil and groundwater contamination from chemical releases and spills) and the Leaking Underground Storage Tank Program (soil and ground water contamination from leaking petroleum USTs).

Date of Government Version: 10/12/2016  
Date Data Arrived at EDR: 10/14/2016  
Date Made Active in Reports: 11/18/2016  
Number of Days to Update: 35

Source: Alameda County Environmental Health Services  
Telephone: 510-567-6700  
Last EDR Contact: 04/10/2017  
Next Scheduled EDR Contact: 07/24/2017  
Data Release Frequency: Semi-Annually

#### Underground Tanks

Underground storage tank sites located in Alameda county.

Date of Government Version: 04/10/2017  
Date Data Arrived at EDR: 04/11/2017  
Date Made Active in Reports: 05/02/2017  
Number of Days to Update: 21

Source: Alameda County Environmental Health Services  
Telephone: 510-567-6700  
Last EDR Contact: 04/10/2017  
Next Scheduled EDR Contact: 04/24/2047  
Data Release Frequency: Semi-Annually

### AMADOR COUNTY:

#### CUPA Facility List

Cupa Facility List

Date of Government Version: 03/06/2017  
Date Data Arrived at EDR: 03/08/2017  
Date Made Active in Reports: 04/14/2017  
Number of Days to Update: 37

Source: Amador County Environmental Health  
Telephone: 209-223-6439  
Last EDR Contact: 03/06/2017  
Next Scheduled EDR Contact: 06/19/2017  
Data Release Frequency: Varies

### BUTTE COUNTY:

#### CUPA Facility Listing

Cupa facility list.

# GOVERNMENT RECORDS SEARCHED / DATA CURRENCY TRACKING

Date of Government Version: 10/21/2016  
Date Data Arrived at EDR: 10/26/2016  
Date Made Active in Reports: 11/18/2016  
Number of Days to Update: 23

Source: Public Health Department  
Telephone: 530-538-7149  
Last EDR Contact: 04/10/2017  
Next Scheduled EDR Contact: 07/24/2017  
Data Release Frequency: No Update Planned

## CALVERAS COUNTY:

### CUPA Facility Listing Cupa Facility Listing

Date of Government Version: 01/09/2017  
Date Data Arrived at EDR: 01/11/2017  
Date Made Active in Reports: 03/02/2017  
Number of Days to Update: 50

Source: Calveras County Environmental Health  
Telephone: 209-754-6399  
Last EDR Contact: 03/27/2017  
Next Scheduled EDR Contact: 07/10/2017  
Data Release Frequency: Quarterly

## COLUSA COUNTY:

### CUPA Facility List Cupa facility list.

Date of Government Version: 09/02/2016  
Date Data Arrived at EDR: 09/06/2016  
Date Made Active in Reports: 10/14/2016  
Number of Days to Update: 38

Source: Health & Human Services  
Telephone: 530-458-0396  
Last EDR Contact: 05/05/2017  
Next Scheduled EDR Contact: 08/21/2017  
Data Release Frequency: Varies

## CONTRA COSTA COUNTY:

### Site List

List includes sites from the underground tank, hazardous waste generator and business plan/2185 programs.

Date of Government Version: 11/17/2016  
Date Data Arrived at EDR: 11/22/2016  
Date Made Active in Reports: 01/26/2017  
Number of Days to Update: 65

Source: Contra Costa Health Services Department  
Telephone: 925-646-2286  
Last EDR Contact: 05/01/2017  
Next Scheduled EDR Contact: 08/14/2017  
Data Release Frequency: Semi-Annually

## DEL NORTE COUNTY:

### CUPA Facility List Cupa Facility list

Date of Government Version: 01/31/2017  
Date Data Arrived at EDR: 02/03/2017  
Date Made Active in Reports: 04/14/2017  
Number of Days to Update: 70

Source: Del Norte County Environmental Health Division  
Telephone: 707-465-0426  
Last EDR Contact: 05/01/2017  
Next Scheduled EDR Contact: 08/14/2017  
Data Release Frequency: Varies

## EL DORADO COUNTY:

### CUPA Facility List CUPA facility list.



# GOVERNMENT RECORDS SEARCHED / DATA CURRENCY TRACKING

Date of Government Version: 11/22/2016  
Date Data Arrived at EDR: 11/23/2016  
Date Made Active in Reports: 01/17/2017  
Number of Days to Update: 55

Source: El Dorado County Environmental Management Department  
Telephone: 530-621-6623  
Last EDR Contact: 05/01/2017  
Next Scheduled EDR Contact: 08/14/2017  
Data Release Frequency: Varies

## FRESNO COUNTY:

### CUPA Resources List

Certified Unified Program Agency. CUPA's are responsible for implementing a unified hazardous materials and hazardous waste management regulatory program. The agency provides oversight of businesses that deal with hazardous materials, operate underground storage tanks or aboveground storage tanks.

Date of Government Version: 01/09/2017  
Date Data Arrived at EDR: 01/11/2017  
Date Made Active in Reports: 03/02/2017  
Number of Days to Update: 50

Source: Dept. of Community Health  
Telephone: 559-445-3271  
Last EDR Contact: 03/31/2017  
Next Scheduled EDR Contact: 07/17/2017  
Data Release Frequency: Semi-Annually

## HUMBOLDT COUNTY:

### CUPA Facility List

CUPA facility list.

Date of Government Version: 01/04/2017  
Date Data Arrived at EDR: 01/10/2017  
Date Made Active in Reports: 03/02/2017  
Number of Days to Update: 51

Source: Humboldt County Environmental Health  
Telephone: N/A  
Last EDR Contact: 02/21/2017  
Next Scheduled EDR Contact: 06/05/2017  
Data Release Frequency: Varies

## IMPERIAL COUNTY:

### CUPA Facility List

Cupa facility list.

Date of Government Version: 01/23/2017  
Date Data Arrived at EDR: 01/25/2017  
Date Made Active in Reports: 03/02/2017  
Number of Days to Update: 36

Source: San Diego Border Field Office  
Telephone: 760-339-2777  
Last EDR Contact: 04/24/2017  
Next Scheduled EDR Contact: 08/07/2017  
Data Release Frequency: Varies

## INYO COUNTY:

### CUPA Facility List

Cupa facility list.

Date of Government Version: 09/10/2013  
Date Data Arrived at EDR: 09/11/2013  
Date Made Active in Reports: 10/14/2013  
Number of Days to Update: 33

Source: Inyo County Environmental Health Services  
Telephone: 760-878-0238  
Last EDR Contact: 03/06/2017  
Next Scheduled EDR Contact: 06/05/2017  
Data Release Frequency: Varies

## KERN COUNTY:

# GOVERNMENT RECORDS SEARCHED / DATA CURRENCY TRACKING

## Underground Storage Tank Sites & Tank Listing Kern County Sites and Tanks Listing.

Date of Government Version: 02/07/2017  
Date Data Arrived at EDR: 02/10/2017  
Date Made Active in Reports: 05/02/2017  
Number of Days to Update: 81

Source: Kern County Environment Health Services Department  
Telephone: 661-862-8700  
Last EDR Contact: 05/05/2017  
Next Scheduled EDR Contact: 08/21/2017  
Data Release Frequency: Quarterly

## KINGS COUNTY:

### CUPA Facility List

A listing of sites included in the county's Certified Unified Program Agency database. California's Secretary for Environmental Protection established the unified hazardous materials and hazardous waste regulatory program as required by chapter 6.11 of the California Health and Safety Code. The Unified Program consolidates the administration, permits, inspections, and enforcement activities.

Date of Government Version: 12/14/2016  
Date Data Arrived at EDR: 12/16/2016  
Date Made Active in Reports: 12/22/2016  
Number of Days to Update: 6

Source: Kings County Department of Public Health  
Telephone: 559-584-1411  
Last EDR Contact: 03/06/2017  
Next Scheduled EDR Contact: 06/05/2017  
Data Release Frequency: Varies

## LAKE COUNTY:

### CUPA Facility List

Cupa facility list

Date of Government Version: 01/18/2017  
Date Data Arrived at EDR: 01/20/2017  
Date Made Active in Reports: 03/02/2017  
Number of Days to Update: 41

Source: Lake County Environmental Health  
Telephone: 707-263-1164  
Last EDR Contact: 04/17/2017  
Next Scheduled EDR Contact: 07/31/2017  
Data Release Frequency: Varies

## LOS ANGELES COUNTY:

### San Gabriel Valley Areas of Concern

San Gabriel Valley areas where VOC contamination is at or above the MCL as designated by region 9 EPA office.

Date of Government Version: 03/30/2009  
Date Data Arrived at EDR: 03/31/2009  
Date Made Active in Reports: 10/23/2009  
Number of Days to Update: 206

Source: EPA Region 9  
Telephone: 415-972-3178  
Last EDR Contact: 03/20/2017  
Next Scheduled EDR Contact: 07/03/2017  
Data Release Frequency: No Update Planned

### HMS: Street Number List

Industrial Waste and Underground Storage Tank Sites.

Date of Government Version: 11/14/2016  
Date Data Arrived at EDR: 11/18/2016  
Date Made Active in Reports: 01/23/2017  
Number of Days to Update: 66

Source: Department of Public Works  
Telephone: 626-458-3517  
Last EDR Contact: 04/10/2017  
Next Scheduled EDR Contact: 07/24/2017  
Data Release Frequency: Semi-Annually

### List of Solid Waste Facilities

Solid Waste Facilities in Los Angeles County.

# GOVERNMENT RECORDS SEARCHED / DATA CURRENCY TRACKING

Date of Government Version: 04/17/2017  
Date Data Arrived at EDR: 04/18/2017  
Date Made Active in Reports: 05/02/2017  
Number of Days to Update: 14

Source: La County Department of Public Works  
Telephone: 818-458-5185  
Last EDR Contact: 04/18/2017  
Next Scheduled EDR Contact: 07/31/2017  
Data Release Frequency: Varies

## City of Los Angeles Landfills

Landfills owned and maintained by the City of Los Angeles.

Date of Government Version: 01/01/2016  
Date Data Arrived at EDR: 01/26/2016  
Date Made Active in Reports: 03/22/2016  
Number of Days to Update: 56

Source: Engineering & Construction Division  
Telephone: 213-473-7869  
Last EDR Contact: 04/17/2017  
Next Scheduled EDR Contact: 07/31/2017  
Data Release Frequency: Varies

## Site Mitigation List

Industrial sites that have had some sort of spill or complaint.

Date of Government Version: 03/29/2016  
Date Data Arrived at EDR: 04/06/2016  
Date Made Active in Reports: 06/13/2016  
Number of Days to Update: 68

Source: Community Health Services  
Telephone: 323-890-7806  
Last EDR Contact: 04/17/2017  
Next Scheduled EDR Contact: 07/31/2017  
Data Release Frequency: Annually

## City of El Segundo Underground Storage Tank

Underground storage tank sites located in El Segundo city.

Date of Government Version: 01/17/2017  
Date Data Arrived at EDR: 01/18/2017  
Date Made Active in Reports: 05/10/2017  
Number of Days to Update: 112

Source: City of El Segundo Fire Department  
Telephone: 310-524-2236  
Last EDR Contact: 04/17/2017  
Next Scheduled EDR Contact: 07/31/2017  
Data Release Frequency: Semi-Annually

## City of Long Beach Underground Storage Tank

Underground storage tank sites located in the city of Long Beach.

Date of Government Version: 03/09/2017  
Date Data Arrived at EDR: 03/10/2017  
Date Made Active in Reports: 05/03/2017  
Number of Days to Update: 54

Source: City of Long Beach Fire Department  
Telephone: 562-570-2563  
Last EDR Contact: 04/24/2017  
Next Scheduled EDR Contact: 08/07/2017  
Data Release Frequency: Annually

## City of Torrance Underground Storage Tank

Underground storage tank sites located in the city of Torrance.

Date of Government Version: 01/10/2017  
Date Data Arrived at EDR: 01/13/2017  
Date Made Active in Reports: 05/03/2017  
Number of Days to Update: 110

Source: City of Torrance Fire Department  
Telephone: 310-618-2973  
Last EDR Contact: 04/10/2017  
Next Scheduled EDR Contact: 07/24/2017  
Data Release Frequency: Semi-Annually

## MADERA COUNTY:

### CUPA Facility List

A listing of sites included in the county's Certified Unified Program Agency database. California's Secretary for Environmental Protection established the unified hazardous materials and hazardous waste regulatory program as required by chapter 6.11 of the California Health and Safety Code. The Unified Program consolidates the administration, permits, inspections, and enforcement activities.

# GOVERNMENT RECORDS SEARCHED / DATA CURRENCY TRACKING

Date of Government Version: 12/05/2016  
Date Data Arrived at EDR: 12/09/2016  
Date Made Active in Reports: 01/19/2017  
Number of Days to Update: 41

Source: Madera County Environmental Health  
Telephone: 559-675-7823  
Last EDR Contact: 02/21/2017  
Next Scheduled EDR Contact: 06/05/2017  
Data Release Frequency: Varies

## MARIN COUNTY:

### Underground Storage Tank Sites

Currently permitted USTs in Marin County.

Date of Government Version: 03/31/2017  
Date Data Arrived at EDR: 04/06/2017  
Date Made Active in Reports: 05/03/2017  
Number of Days to Update: 27

Source: Public Works Department Waste Management  
Telephone: 415-499-6647  
Last EDR Contact: 03/31/2017  
Next Scheduled EDR Contact: 07/17/2017  
Data Release Frequency: Semi-Annually

## MERCED COUNTY:

### CUPA Facility List

CUPA facility list.

Date of Government Version: 12/02/2016  
Date Data Arrived at EDR: 12/06/2016  
Date Made Active in Reports: 01/17/2017  
Number of Days to Update: 42

Source: Merced County Environmental Health  
Telephone: 209-381-1094  
Last EDR Contact: 02/21/2017  
Next Scheduled EDR Contact: 06/05/2017  
Data Release Frequency: Varies

## MONO COUNTY:

### CUPA Facility List

CUPA Facility List

Date of Government Version: 11/29/2016  
Date Data Arrived at EDR: 12/05/2016  
Date Made Active in Reports: 12/22/2016  
Number of Days to Update: 17

Source: Mono County Health Department  
Telephone: 760-932-5580  
Last EDR Contact: 02/24/2017  
Next Scheduled EDR Contact: 06/12/2017  
Data Release Frequency: Varies

## MONTEREY COUNTY:

### CUPA Facility Listing

CUPA Program listing from the Environmental Health Division.

Date of Government Version: 06/24/2016  
Date Data Arrived at EDR: 06/27/2016  
Date Made Active in Reports: 08/09/2016  
Number of Days to Update: 43

Source: Monterey County Health Department  
Telephone: 831-796-1297  
Last EDR Contact: 02/21/2017  
Next Scheduled EDR Contact: 06/05/2017  
Data Release Frequency: Varies

## NAPA COUNTY:

### Sites With Reported Contamination

A listing of leaking underground storage tank sites located in Napa county.

# GOVERNMENT RECORDS SEARCHED / DATA CURRENCY TRACKING

Date of Government Version: 01/09/2017  
Date Data Arrived at EDR: 01/11/2017  
Date Made Active in Reports: 03/02/2017  
Number of Days to Update: 50

Source: Napa County Department of Environmental Management  
Telephone: 707-253-4269  
Last EDR Contact: 03/09/2017  
Next Scheduled EDR Contact: 06/12/2017  
Data Release Frequency: No Update Planned

## Closed and Operating Underground Storage Tank Sites

Underground storage tank sites located in Napa county.

Date of Government Version: 03/15/2017  
Date Data Arrived at EDR: 03/16/2017  
Date Made Active in Reports: 05/09/2017  
Number of Days to Update: 54

Source: Napa County Department of Environmental Management  
Telephone: 707-253-4269  
Last EDR Contact: 03/09/2017  
Next Scheduled EDR Contact: 06/12/2017  
Data Release Frequency: No Update Planned

## NEVADA COUNTY:

### CUPA Facility List

CUPA facility list.

Date of Government Version: 11/07/2016  
Date Data Arrived at EDR: 11/08/2016  
Date Made Active in Reports: 12/22/2016  
Number of Days to Update: 44

Source: Community Development Agency  
Telephone: 530-265-1467  
Last EDR Contact: 05/01/2017  
Next Scheduled EDR Contact: 08/14/2017  
Data Release Frequency: Varies

## ORANGE COUNTY:

### List of Industrial Site Cleanups

Petroleum and non-petroleum spills.

Date of Government Version: 02/06/2017  
Date Data Arrived at EDR: 02/10/2017  
Date Made Active in Reports: 04/21/2017  
Number of Days to Update: 70

Source: Health Care Agency  
Telephone: 714-834-3446  
Last EDR Contact: 05/08/2017  
Next Scheduled EDR Contact: 08/21/2017  
Data Release Frequency: Annually

### List of Underground Storage Tank Cleanups

Orange County Underground Storage Tank Cleanups (LUST).

Date of Government Version: 11/04/2016  
Date Data Arrived at EDR: 11/11/2016  
Date Made Active in Reports: 01/23/2017  
Number of Days to Update: 73

Source: Health Care Agency  
Telephone: 714-834-3446  
Last EDR Contact: 05/08/2017  
Next Scheduled EDR Contact: 08/21/2017  
Data Release Frequency: Quarterly

### List of Underground Storage Tank Facilities

Orange County Underground Storage Tank Facilities (UST).

Date of Government Version: 02/06/2017  
Date Data Arrived at EDR: 02/07/2017  
Date Made Active in Reports: 05/03/2017  
Number of Days to Update: 85

Source: Health Care Agency  
Telephone: 714-834-3446  
Last EDR Contact: 05/09/2017  
Next Scheduled EDR Contact: 08/21/2017  
Data Release Frequency: Quarterly

## PLACER COUNTY:

# GOVERNMENT RECORDS SEARCHED / DATA CURRENCY TRACKING

## Master List of Facilities

List includes aboveground tanks, underground tanks and cleanup sites.

Date of Government Version: 09/02/2016  
Date Data Arrived at EDR: 09/06/2016  
Date Made Active in Reports: 10/14/2016  
Number of Days to Update: 38

Source: Placer County Health and Human Services  
Telephone: 530-745-2363  
Last EDR Contact: 03/06/2017  
Next Scheduled EDR Contact: 06/19/2017  
Data Release Frequency: Semi-Annually

## RIVERSIDE COUNTY:

### Listing of Underground Tank Cleanup Sites

Riverside County Underground Storage Tank Cleanup Sites (LUST).

Date of Government Version: 04/18/2017  
Date Data Arrived at EDR: 04/20/2017  
Date Made Active in Reports: 04/21/2017  
Number of Days to Update: 1

Source: Department of Environmental Health  
Telephone: 951-358-5055  
Last EDR Contact: 03/20/2017  
Next Scheduled EDR Contact: 07/03/2017  
Data Release Frequency: Quarterly

### Underground Storage Tank Tank List

Underground storage tank sites located in Riverside county.

Date of Government Version: 01/19/2017  
Date Data Arrived at EDR: 01/25/2017  
Date Made Active in Reports: 05/03/2017  
Number of Days to Update: 98

Source: Department of Environmental Health  
Telephone: 951-358-5055  
Last EDR Contact: 03/20/2017  
Next Scheduled EDR Contact: 07/03/2017  
Data Release Frequency: Quarterly

## SACRAMENTO COUNTY:

### Toxic Site Clean-Up List

List of sites where unauthorized releases of potentially hazardous materials have occurred.

Date of Government Version: 11/07/2016  
Date Data Arrived at EDR: 01/05/2017  
Date Made Active in Reports: 03/02/2017  
Number of Days to Update: 56

Source: Sacramento County Environmental Management  
Telephone: 916-875-8406  
Last EDR Contact: 04/04/2017  
Next Scheduled EDR Contact: 07/17/2017  
Data Release Frequency: Quarterly

### Master Hazardous Materials Facility List

Any business that has hazardous materials on site - hazardous material storage sites, underground storage tanks, waste generators.

Date of Government Version: 11/08/2016  
Date Data Arrived at EDR: 01/05/2017  
Date Made Active in Reports: 03/02/2017  
Number of Days to Update: 56

Source: Sacramento County Environmental Management  
Telephone: 916-875-8406  
Last EDR Contact: 04/04/2017  
Next Scheduled EDR Contact: 07/17/2017  
Data Release Frequency: Quarterly

## SAN BERNARDINO COUNTY:

### Hazardous Material Permits

This listing includes underground storage tanks, medical waste handlers/generators, hazardous materials handlers, hazardous waste generators, and waste oil generators/handlers.

# GOVERNMENT RECORDS SEARCHED / DATA CURRENCY TRACKING

Date of Government Version: 12/09/2016  
Date Data Arrived at EDR: 12/13/2016  
Date Made Active in Reports: 03/03/2017  
Number of Days to Update: 80

Source: San Bernardino County Fire Department Hazardous Materials Division  
Telephone: 909-387-3041  
Last EDR Contact: 05/08/2017  
Next Scheduled EDR Contact: 08/21/2017  
Data Release Frequency: Quarterly

## SAN DIEGO COUNTY:

### Hazardous Materials Management Division Database

The database includes: HE58 - This report contains the business name, site address, business phone number, establishment 'H' permit number, type of permit, and the business status. HE17 - In addition to providing the same information provided in the HE58 listing, HE17 provides inspection dates, violations received by the establishment, hazardous waste generated, the quantity, method of storage, treatment/disposal of waste and the hauler, and information on underground storage tanks. Unauthorized Release List - Includes a summary of environmental contamination cases in San Diego County (underground tank cases, non-tank cases, groundwater contamination, and soil contamination are included.)

Date of Government Version: 10/05/2016  
Date Data Arrived at EDR: 12/06/2016  
Date Made Active in Reports: 03/02/2017  
Number of Days to Update: 86

Source: Hazardous Materials Management Division  
Telephone: 619-338-2268  
Last EDR Contact: 03/10/2017  
Next Scheduled EDR Contact: 06/19/2017  
Data Release Frequency: Quarterly

### Solid Waste Facilities

San Diego County Solid Waste Facilities.

Date of Government Version: 10/31/2015  
Date Data Arrived at EDR: 11/07/2015  
Date Made Active in Reports: 01/04/2016  
Number of Days to Update: 58

Source: Department of Health Services  
Telephone: 619-338-2209  
Last EDR Contact: 04/24/2017  
Next Scheduled EDR Contact: 08/07/2017  
Data Release Frequency: Varies

### Environmental Case Listing

The listing contains all underground tank release cases and projects pertaining to properties contaminated with hazardous substances that are actively under review by the Site Assessment and Mitigation Program.

Date of Government Version: 03/23/2010  
Date Data Arrived at EDR: 06/15/2010  
Date Made Active in Reports: 07/09/2010  
Number of Days to Update: 24

Source: San Diego County Department of Environmental Health  
Telephone: 619-338-2371  
Last EDR Contact: 03/06/2017  
Next Scheduled EDR Contact: 06/19/2017  
Data Release Frequency: No Update Planned

## SAN FRANCISCO COUNTY:

### Local Oversight Facilities

A listing of leaking underground storage tank sites located in San Francisco county.

Date of Government Version: 09/19/2008  
Date Data Arrived at EDR: 09/19/2008  
Date Made Active in Reports: 09/29/2008  
Number of Days to Update: 10

Source: Department Of Public Health San Francisco County  
Telephone: 415-252-3920  
Last EDR Contact: 05/05/2017  
Next Scheduled EDR Contact: 08/21/2017  
Data Release Frequency: Quarterly

### Underground Storage Tank Information

Underground storage tank sites located in San Francisco county.

Date of Government Version: 02/28/2017  
Date Data Arrived at EDR: 03/02/2017  
Date Made Active in Reports: 05/03/2017  
Number of Days to Update: 62

Source: Department of Public Health  
Telephone: 415-252-3920  
Last EDR Contact: 05/05/2017  
Next Scheduled EDR Contact: 08/21/2017  
Data Release Frequency: Quarterly

## SAN JOAQUIN COUNTY:

# GOVERNMENT RECORDS SEARCHED / DATA CURRENCY TRACKING

## San Joaquin Co. UST

A listing of underground storage tank locations in San Joaquin county.

Date of Government Version: 03/21/2017  
Date Data Arrived at EDR: 03/23/2017  
Date Made Active in Reports: 05/09/2017  
Number of Days to Update: 47

Source: Environmental Health Department  
Telephone: N/A  
Last EDR Contact: 03/20/2017  
Next Scheduled EDR Contact: 07/03/2017  
Data Release Frequency: Semi-Annually

## SAN LUIS OBISPO COUNTY:

### CUPA Facility List

Cupa Facility List.

Date of Government Version: 11/17/2016  
Date Data Arrived at EDR: 11/21/2016  
Date Made Active in Reports: 01/19/2017  
Number of Days to Update: 39

Source: San Luis Obispo County Public Health Department  
Telephone: 805-781-5596  
Last EDR Contact: 02/21/2017  
Next Scheduled EDR Contact: 06/05/2017  
Data Release Frequency: Varies

## SAN MATEO COUNTY:

### Business Inventory

List includes Hazardous Materials Business Plan, hazardous waste generators, and underground storage tanks.

Date of Government Version: 03/15/2017  
Date Data Arrived at EDR: 04/07/2017  
Date Made Active in Reports: 05/10/2017  
Number of Days to Update: 33

Source: San Mateo County Environmental Health Services Division  
Telephone: 650-363-1921  
Last EDR Contact: 03/09/2017  
Next Scheduled EDR Contact: 06/26/2017  
Data Release Frequency: Annually

### Fuel Leak List

A listing of leaking underground storage tank sites located in San Mateo county.

Date of Government Version: 03/15/2017  
Date Data Arrived at EDR: 04/07/2017  
Date Made Active in Reports: 04/21/2017  
Number of Days to Update: 14

Source: San Mateo County Environmental Health Services Division  
Telephone: 650-363-1921  
Last EDR Contact: 03/27/2017  
Next Scheduled EDR Contact: 06/26/2017  
Data Release Frequency: Semi-Annually

## SANTA BARBARA COUNTY:

### CUPA Facility Listing

CUPA Program Listing from the Environmental Health Services division.

Date of Government Version: 09/08/2011  
Date Data Arrived at EDR: 09/09/2011  
Date Made Active in Reports: 10/07/2011  
Number of Days to Update: 28

Source: Santa Barbara County Public Health Department  
Telephone: 805-686-8167  
Last EDR Contact: 02/21/2017  
Next Scheduled EDR Contact: 06/05/2017  
Data Release Frequency: Varies

## SANTA CLARA COUNTY:

### Cupa Facility List

Cupa facility list



# GOVERNMENT RECORDS SEARCHED / DATA CURRENCY TRACKING

Date of Government Version: 11/16/2016  
Date Data Arrived at EDR: 11/21/2016  
Date Made Active in Reports: 01/19/2017  
Number of Days to Update: 59

Source: Department of Environmental Health  
Telephone: 408-918-1973  
Last EDR Contact: 02/21/2017  
Next Scheduled EDR Contact: 06/05/2017  
Data Release Frequency: Varies

## HIST LUST - Fuel Leak Site Activity Report

A listing of open and closed leaking underground storage tanks. This listing is no longer updated by the county. Leaking underground storage tanks are now handled by the Department of Environmental Health.

Date of Government Version: 03/29/2005  
Date Data Arrived at EDR: 03/30/2005  
Date Made Active in Reports: 04/21/2005  
Number of Days to Update: 22

Source: Santa Clara Valley Water District  
Telephone: 408-265-2600  
Last EDR Contact: 03/23/2009  
Next Scheduled EDR Contact: 06/22/2009  
Data Release Frequency: No Update Planned

## LOP Listing

A listing of leaking underground storage tanks located in Santa Clara county.

Date of Government Version: 03/03/2014  
Date Data Arrived at EDR: 03/05/2014  
Date Made Active in Reports: 03/18/2014  
Number of Days to Update: 13

Source: Department of Environmental Health  
Telephone: 408-918-3417  
Last EDR Contact: 02/24/2017  
Next Scheduled EDR Contact: 06/12/2017  
Data Release Frequency: Annually

## Hazardous Material Facilities

Hazardous material facilities, including underground storage tank sites.

Date of Government Version: 11/07/2016  
Date Data Arrived at EDR: 11/10/2016  
Date Made Active in Reports: 01/24/2017  
Number of Days to Update: 75

Source: City of San Jose Fire Department  
Telephone: 408-535-7694  
Last EDR Contact: 05/05/2017  
Next Scheduled EDR Contact: 08/21/2017  
Data Release Frequency: Annually

## SANTA CRUZ COUNTY:

### CUPA Facility List

CUPA facility listing.

Date of Government Version: 11/16/2016  
Date Data Arrived at EDR: 11/21/2016  
Date Made Active in Reports: 01/19/2017  
Number of Days to Update: 59

Source: Santa Cruz County Environmental Health  
Telephone: 831-464-2761  
Last EDR Contact: 02/21/2017  
Next Scheduled EDR Contact: 06/05/2017  
Data Release Frequency: Varies

## SHASTA COUNTY:

### CUPA Facility List

Cupa Facility List.

Date of Government Version: 12/13/2016  
Date Data Arrived at EDR: 12/16/2016  
Date Made Active in Reports: 03/02/2017  
Number of Days to Update: 76

Source: Shasta County Department of Resource Management  
Telephone: 530-225-5789  
Last EDR Contact: 02/21/2017  
Next Scheduled EDR Contact: 06/05/2017  
Data Release Frequency: Varies

## SOLANO COUNTY:

# GOVERNMENT RECORDS SEARCHED / DATA CURRENCY TRACKING

## Leaking Underground Storage Tanks

A listing of leaking underground storage tank sites located in Solano county.

Date of Government Version: 11/29/2016  
Date Data Arrived at EDR: 12/21/2016  
Date Made Active in Reports: 12/22/2016  
Number of Days to Update: 1

Source: Solano County Department of Environmental Management  
Telephone: 707-784-6770  
Last EDR Contact: 03/09/2017  
Next Scheduled EDR Contact: 06/26/2017  
Data Release Frequency: Quarterly

## Underground Storage Tanks

Underground storage tank sites located in Solano county.

Date of Government Version: 03/15/2017  
Date Data Arrived at EDR: 03/17/2017  
Date Made Active in Reports: 05/03/2017  
Number of Days to Update: 47

Source: Solano County Department of Environmental Management  
Telephone: 707-784-6770  
Last EDR Contact: 03/09/2017  
Next Scheduled EDR Contact: 06/26/2017  
Data Release Frequency: Quarterly

## SONOMA COUNTY:

### Cupa Facility List

Cupa Facility list

Date of Government Version: 12/22/2016  
Date Data Arrived at EDR: 12/27/2016  
Date Made Active in Reports: 03/02/2017  
Number of Days to Update: 65

Source: County of Sonoma Fire & Emergency Services Department  
Telephone: 707-565-1174  
Last EDR Contact: 03/27/2017  
Next Scheduled EDR Contact: 07/10/2017  
Data Release Frequency: Varies

### Leaking Underground Storage Tank Sites

A listing of leaking underground storage tank sites located in Sonoma county.

Date of Government Version: 01/04/2017  
Date Data Arrived at EDR: 01/06/2017  
Date Made Active in Reports: 03/02/2017  
Number of Days to Update: 55

Source: Department of Health Services  
Telephone: 707-565-6565  
Last EDR Contact: 03/27/2017  
Next Scheduled EDR Contact: 07/10/2017  
Data Release Frequency: Quarterly

## SUTTER COUNTY:

### Underground Storage Tanks

Underground storage tank sites located in Sutter county.

Date of Government Version: 12/02/2016  
Date Data Arrived at EDR: 12/06/2016  
Date Made Active in Reports: 01/10/2017  
Number of Days to Update: 35

Source: Sutter County Department of Agriculture  
Telephone: 530-822-7500  
Last EDR Contact: 03/06/2017  
Next Scheduled EDR Contact: 06/19/2017  
Data Release Frequency: Semi-Annually

## TUOLUMNE COUNTY:

### CUPA Facility List

Cupa facility list

Date of Government Version: 01/25/2017  
Date Data Arrived at EDR: 01/27/2017  
Date Made Active in Reports: 03/02/2017  
Number of Days to Update: 34

Source: Division of Environmental Health  
Telephone: 209-533-5633  
Last EDR Contact: 04/24/2017  
Next Scheduled EDR Contact: 08/07/2017  
Data Release Frequency: Varies

## VENTURA COUNTY:

# GOVERNMENT RECORDS SEARCHED / DATA CURRENCY TRACKING

## Business Plan, Hazardous Waste Producers, and Operating Underground Tanks

The BWT list indicates by site address whether the Environmental Health Division has Business Plan (B), Waste Producer (W), and/or Underground Tank (T) information.

Date of Government Version: 12/27/2016	Source: Ventura County Environmental Health Division
Date Data Arrived at EDR: 01/27/2017	Telephone: 805-654-2813
Date Made Active in Reports: 05/10/2017	Last EDR Contact: 04/24/2017
Number of Days to Update: 103	Next Scheduled EDR Contact: 08/07/2017
	Data Release Frequency: Quarterly

## Inventory of Illegal Abandoned and Inactive Sites

Ventura County Inventory of Closed, Illegal Abandoned, and Inactive Sites.

Date of Government Version: 12/01/2011	Source: Environmental Health Division
Date Data Arrived at EDR: 12/01/2011	Telephone: 805-654-2813
Date Made Active in Reports: 01/19/2012	Last EDR Contact: 03/31/2017
Number of Days to Update: 49	Next Scheduled EDR Contact: 07/17/2017
	Data Release Frequency: Annually

## Listing of Underground Tank Cleanup Sites

Ventura County Underground Storage Tank Cleanup Sites (LUST).

Date of Government Version: 05/29/2008	Source: Environmental Health Division
Date Data Arrived at EDR: 06/24/2008	Telephone: 805-654-2813
Date Made Active in Reports: 07/31/2008	Last EDR Contact: 02/13/2017
Number of Days to Update: 37	Next Scheduled EDR Contact: 05/29/2017
	Data Release Frequency: Quarterly

## Medical Waste Program List

To protect public health and safety and the environment from potential exposure to disease causing agents, the Environmental Health Division Medical Waste Program regulates the generation, handling, storage, treatment and disposal of medical waste throughout the County.

Date of Government Version: 09/26/2016	Source: Ventura County Resource Management Agency
Date Data Arrived at EDR: 10/27/2016	Telephone: 805-654-2813
Date Made Active in Reports: 01/24/2017	Last EDR Contact: 04/24/2017
Number of Days to Update: 89	Next Scheduled EDR Contact: 08/07/2017
	Data Release Frequency: Quarterly

## Underground Tank Closed Sites List

Ventura County Operating Underground Storage Tank Sites (UST)/Underground Tank Closed Sites List.

Date of Government Version: 02/27/2017	Source: Environmental Health Division
Date Data Arrived at EDR: 03/15/2017	Telephone: 805-654-2813
Date Made Active in Reports: 05/03/2017	Last EDR Contact: 03/15/2017
Number of Days to Update: 49	Next Scheduled EDR Contact: 06/26/2017
	Data Release Frequency: Quarterly

## YOLO COUNTY:

### Underground Storage Tank Comprehensive Facility Report

Underground storage tank sites located in Yolo county.

Date of Government Version: 03/31/2017	Source: Yolo County Department of Health
Date Data Arrived at EDR: 04/06/2017	Telephone: 530-666-8646
Date Made Active in Reports: 05/03/2017	Last EDR Contact: 03/31/2017
Number of Days to Update: 27	Next Scheduled EDR Contact: 07/17/2017
	Data Release Frequency: Annually

## YUBA COUNTY:

# GOVERNMENT RECORDS SEARCHED / DATA CURRENCY TRACKING

## CUPA Facility List

CUPA facility listing for Yuba County.

Date of Government Version: 10/28/2016  
Date Data Arrived at EDR: 11/03/2016  
Date Made Active in Reports: 12/15/2016  
Number of Days to Update: 42

Source: Yuba County Environmental Health Department  
Telephone: 530-749-7523  
Last EDR Contact: 05/01/2017  
Next Scheduled EDR Contact: 08/14/2017  
Data Release Frequency: Varies

## OTHER DATABASE(S)

Depending on the geographic area covered by this report, the data provided in these specialty databases may or may not be complete. For example, the existence of wetlands information data in a specific report does not mean that all wetlands in the area covered by the report are included. Moreover, the absence of any reported wetlands information does not necessarily mean that wetlands do not exist in the area covered by the report.

### CT MANIFEST: Hazardous Waste Manifest Data

Facility and manifest data. Manifest is a document that lists and tracks hazardous waste from the generator through transporters to a tsd facility.

Date of Government Version: 07/30/2013  
Date Data Arrived at EDR: 08/19/2013  
Date Made Active in Reports: 10/03/2013  
Number of Days to Update: 45

Source: Department of Energy & Environmental Protection  
Telephone: 860-424-3375  
Last EDR Contact: 11/11/2016  
Next Scheduled EDR Contact: 02/27/2017  
Data Release Frequency: No Update Planned

### NJ MANIFEST: Manifest Information

Hazardous waste manifest information.

Date of Government Version: 12/31/2015  
Date Data Arrived at EDR: 09/29/2016  
Date Made Active in Reports: 01/03/2017  
Number of Days to Update: 96

Source: Department of Environmental Protection  
Telephone: N/A  
Last EDR Contact: 04/11/2017  
Next Scheduled EDR Contact: 07/24/2017  
Data Release Frequency: Annually

### NY MANIFEST: Facility and Manifest Data

Manifest is a document that lists and tracks hazardous waste from the generator through transporters to a TSD facility.

Date of Government Version: 01/30/2017  
Date Data Arrived at EDR: 02/01/2017  
Date Made Active in Reports: 02/13/2017  
Number of Days to Update: 12

Source: Department of Environmental Conservation  
Telephone: 518-402-8651  
Last EDR Contact: 05/03/2017  
Next Scheduled EDR Contact: 08/14/2017  
Data Release Frequency: Annually

### PA MANIFEST: Manifest Information

Hazardous waste manifest information.

Date of Government Version: 12/31/2015  
Date Data Arrived at EDR: 07/22/2016  
Date Made Active in Reports: 11/22/2016  
Number of Days to Update: 123

Source: Department of Environmental Protection  
Telephone: 717-783-8990  
Last EDR Contact: 04/18/2017  
Next Scheduled EDR Contact: 07/31/2017  
Data Release Frequency: Annually

### RI MANIFEST: Manifest information

Hazardous waste manifest information

Date of Government Version: 12/31/2013  
Date Data Arrived at EDR: 06/19/2015  
Date Made Active in Reports: 07/15/2015  
Number of Days to Update: 26

Source: Department of Environmental Management  
Telephone: 401-222-2797  
Last EDR Contact: 02/21/2017  
Next Scheduled EDR Contact: 06/05/2017  
Data Release Frequency: Annually

# GOVERNMENT RECORDS SEARCHED / DATA CURRENCY TRACKING

## WI MANIFEST: Manifest Information

Hazardous waste manifest information.

Date of Government Version: 12/31/2015  
Date Data Arrived at EDR: 04/14/2016  
Date Made Active in Reports: 06/03/2016  
Number of Days to Update: 50

Source: Department of Natural Resources  
Telephone: N/A  
Last EDR Contact: 03/13/2017  
Next Scheduled EDR Contact: 06/26/2017  
Data Release Frequency: Annually

## Oil/Gas Pipelines

Source: PennWell Corporation

Petroleum Bundle (Crude Oil, Refined Products, Petrochemicals, Gas Liquids (LPG/NGL), and Specialty Gases (Miscellaneous)) N = Natural Gas Bundle (Natural Gas, Gas Liquids (LPG/NGL), and Specialty Gases (Miscellaneous)). This map includes information copyrighted by PennWell Corporation. This information is provided on a best effort basis and PennWell Corporation does not guarantee its accuracy nor warrant its fitness for any particular purpose. Such information has been reprinted with the permission of PennWell.

## Electric Power Transmission Line Data

Source: PennWell Corporation

This map includes information copyrighted by PennWell Corporation. This information is provided on a best effort basis and PennWell Corporation does not guarantee its accuracy nor warrant its fitness for any particular purpose. Such information has been reprinted with the permission of PennWell.

**Sensitive Receptors:** There are individuals deemed sensitive receptors due to their fragile immune systems and special sensitivity to environmental discharges. These sensitive receptors typically include the elderly, the sick, and children. While the location of all sensitive receptors cannot be determined, EDR indicates those buildings and facilities - schools, daycares, hospitals, medical centers, and nursing homes - where individuals who are sensitive receptors are likely to be located.

## AHA Hospitals:

Source: American Hospital Association, Inc.  
Telephone: 312-280-5991

The database includes a listing of hospitals based on the American Hospital Association's annual survey of hospitals.

## Medical Centers: Provider of Services Listing

Source: Centers for Medicare & Medicaid Services  
Telephone: 410-786-3000

A listing of hospitals with Medicare provider number, produced by Centers of Medicare & Medicaid Services, a federal agency within the U.S. Department of Health and Human Services.

## Nursing Homes

Source: National Institutes of Health  
Telephone: 301-594-6248

Information on Medicare and Medicaid certified nursing homes in the United States.

## Public Schools

Source: National Center for Education Statistics  
Telephone: 202-502-7300

The National Center for Education Statistics' primary database on elementary and secondary public education in the United States. It is a comprehensive, annual, national statistical database of all public elementary and secondary schools and school districts, which contains data that are comparable across all states.

## Private Schools

Source: National Center for Education Statistics  
Telephone: 202-502-7300

The National Center for Education Statistics' primary database on private school locations in the United States.

## Daycare Centers: Licensed Facilities

Source: Department of Social Services  
Telephone: 916-657-4041

**Flood Zone Data:** This data was obtained from the Federal Emergency Management Agency (FEMA). It depicts 100-year and 500-year flood zones as defined by FEMA. It includes the National Flood Hazard Layer (NFHL) which incorporates Flood Insurance Rate Map (FIRM) data and Q3 data from FEMA in areas not covered by NFHL.

Source: FEMA

Telephone: 877-336-2627

Date of Government Version: 2003, 2015

## GOVERNMENT RECORDS SEARCHED / DATA CURRENCY TRACKING

NWI: National Wetlands Inventory. This data, available in select counties across the country, was obtained by EDR in 2002, 2005 and 2010 from the U.S. Fish and Wildlife Service.

State Wetlands Data: Wetland Inventory  
Source: Department of Fish & Game  
Telephone: 916-445-0411

Current USGS 7.5 Minute Topographic Map  
Source: U.S. Geological Survey

### **STREET AND ADDRESS INFORMATION**

© 2015 TomTom North America, Inc. All rights reserved. This material is proprietary and the subject of copyright protection and other intellectual property rights owned by or licensed to Tele Atlas North America, Inc. The use of this material is subject to the terms of a license agreement. You will be held liable for any unauthorized copying or disclosure of this material.

# **APPENDIX D**

## **HISTORICAL SOURCES**





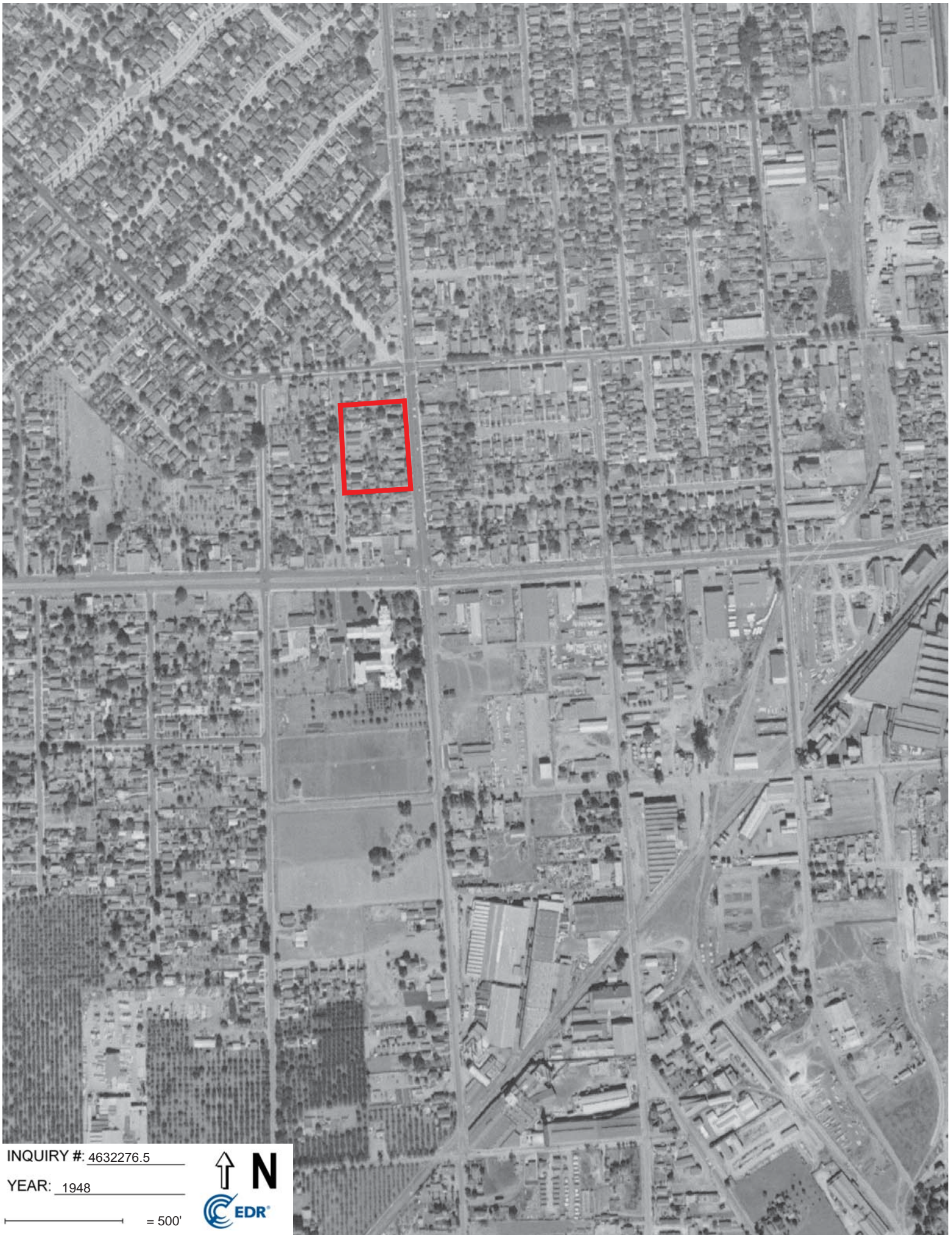
INQUIRY #: 4632276.5

YEAR: 1939

— = 500'







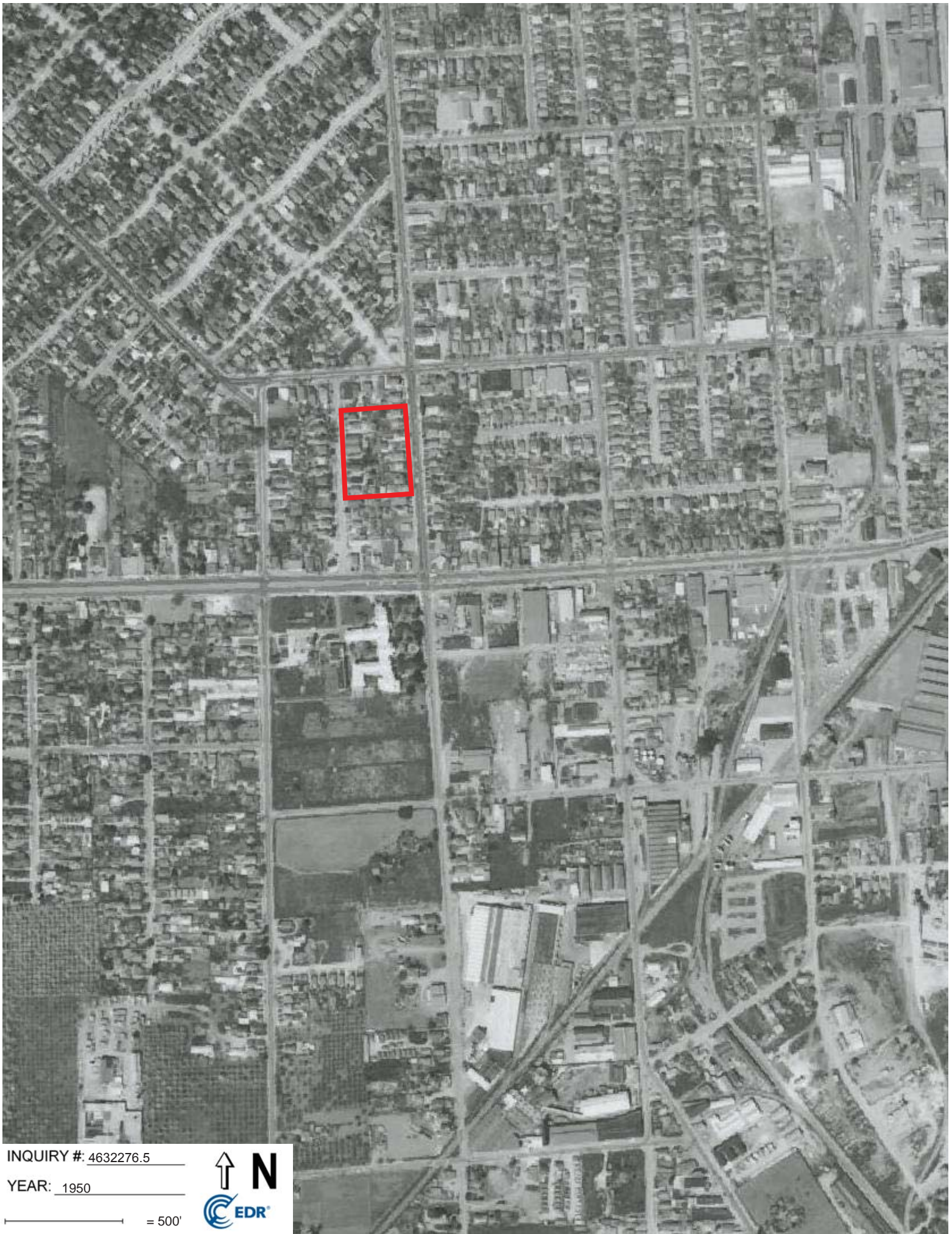
INQUIRY #: 4632276.5

YEAR: 1948

— = 500'







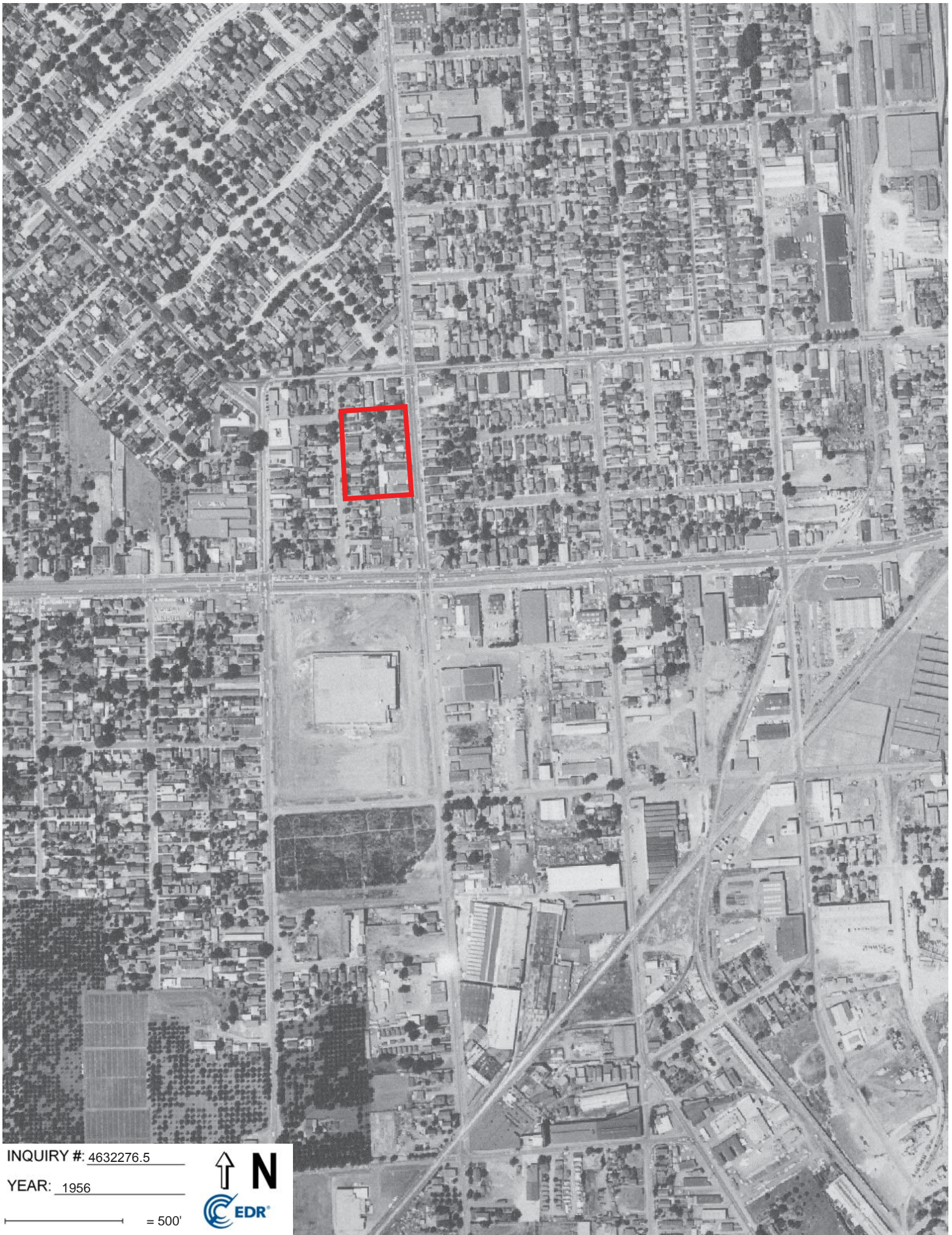
INQUIRY #: 4632276.5

YEAR: 1950

— = 500'







INQUIRY #: 4632276.5

YEAR: 1956

— = 500'







INQUIRY #: 4632276.5

YEAR: 1968

— = 500'







INQUIRY #: 4632276.5

YEAR: 1974

— = 500'







INQUIRY #: 4632276.5

YEAR: 1982

— = 500'







INQUIRY #: 4632276.5

YEAR: 1993

— = 500'







INQUIRY #: 4632276.5

YEAR: 2005

— = 500'







INQUIRY #: 4632276.5

YEAR: 2012

— = 500'





365735

237-253 Race Street, 216-260 Grand Avenue

San Jose, CA 95126

Inquiry Number: 4934783.3

May 11, 2017

## Certified Sanborn® Map Report



6 Armstrong Road, 4th floor  
Shelton, CT 06484  
Toll Free: 800.352.0050  
[www.edrnet.com](http://www.edrnet.com)

# Certified Sanborn® Map Report

05/11/17

**Site Name:**

365735  
237-253 Race Street, 216-260  
San Jose, CA 95126  
EDR Inquiry # 4934783.3

**Client Name:**

AEI Consultants  
2500 Camino Diablo  
Walnut Creek, CA 94597  
Contact: Brooke



The Sanborn Library has been searched by EDR and maps covering the target property location as provided by AEI Consultants were identified for the years listed below. The Sanborn Library is the largest, most complete collection of fire insurance maps. The collection includes maps from Sanborn, Bromley, Perris & Browne, Hopkins, Barlow, and others. Only Environmental Data Resources Inc. (EDR) is authorized to grant rights for commercial reproduction of maps by the Sanborn Library LLC, the copyright holder for the collection. Results can be authenticated by visiting [www.edrnet.com/sanborn](http://www.edrnet.com/sanborn).

The Sanborn Library is continually enhanced with newly identified map archives. This report accesses all maps in the collection as of the day this report was generated.

### Certified Sanborn Results:

**Certification #** F532-4DC1-82CF

**PO #** 132307

**Project** 365735

**Maps Provided:**

1966  
1956  
1950  
1915



Sanborn® Library search results

Certification #: F532-4DC1-82CF

The Sanborn Library includes more than 1.2 million fire insurance maps from Sanborn, Bromley, Perris & Browne, Hopkins, Barlow and others which track historical property usage in approximately 12,000 American cities and towns. Collections searched:

- Library of Congress
- University Publications of America
- EDR Private Collection

*The Sanborn Library LLC Since 1866™*

### Limited Permission To Make Copies

AEI Consultants (the client) is permitted to make up to FIVE photocopies of this Sanborn Map transmittal and each fire insurance map accompanying this report solely for the limited use of its customer. No one other than the client is authorized to make copies. Upon request made directly to an EDR Account Executive, the client may be permitted to make a limited number of additional photocopies. This permission is conditioned upon compliance by the client, its customer and their agents with EDR's copyright policy; a copy of which is available upon request.

### Disclaimer - Copyright and Trademark Notice

This Report contains certain information obtained from a variety of public and other sources reasonably available to Environmental Data Resources, Inc. It cannot be concluded from this Report that coverage information for the target and surrounding properties does not exist from other sources. NO WARRANTY EXPRESSED OR IMPLIED, IS MADE WHATSOEVER IN CONNECTION WITH THIS REPORT. ENVIRONMENTAL DATA RESOURCES, INC. SPECIFICALLY DISCLAIMS THE MAKING OF ANY SUCH WARRANTIES, INCLUDING WITHOUT LIMITATION, MERCHANTABILITY OR FITNESS FOR A PARTICULAR USE OR PURPOSE. ALL RISK IS ASSUMED BY THE USER. IN NO EVENT SHALL ENVIRONMENTAL DATA RESOURCES, INC. BE LIABLE TO ANYONE, WHETHER ARISING OUT OF ERRORS OR OMISSIONS, NEGLIGENCE, ACCIDENT OR ANY OTHER CAUSE, FOR ANY LOSS OF DAMAGE, INCLUDING, WITHOUT LIMITATION, SPECIAL, INCIDENTAL, CONSEQUENTIAL, OR EXEMPLARY DAMAGES. ANY LIABILITY ON THE PART OF ENVIRONMENTAL DATA RESOURCES, INC. IS STRICTLY LIMITED TO A REFUND OF THE AMOUNT PAID FOR THIS REPORT. Purchaser accepts this Report "AS IS". Any analyses, estimates, ratings, environmental risk levels or risk codes provided in this Report are provided for illustrative purposes only, and are not intended to provide, nor should they be interpreted as providing any facts regarding, or prediction or forecast of, any environmental risk for any property. Only a Phase I Environmental Site Assessment performed by an environmental professional can provide information regarding the environmental risk for any property. Additionally, the information provided in this Report is not to be construed as legal advice.

Copyright 2017 by Environmental Data Resources, Inc. All rights reserved. Reproduction in any media or format, in whole or in part, of any report or map of Environmental Data Resources, Inc., or its affiliates, is prohibited without prior written permission.


EDR and its logos (including Sanborn and Sanborn Map) are trademarks of Environmental Data Resources, Inc. or its affiliates. All other trademarks used herein are the property of their respective owners.

## Sanborn Sheet Key

This Certified Sanborn Map Report is based upon the following Sanborn Fire Insurance map sheets.



### 1966 Source Sheets



Volume 2, Sheet 183  
1966



Volume 2, Sheet 153  
1966




Volume 2, Sheet 182  
1966


### 1956 Source Sheets



Volume 2, Sheet 153  
1956



Volume 2, Sheet 182  
1956



Volume 2, Sheet 183  
1956

### 1950 Source Sheets



Volume 2, Sheet 153  
1950

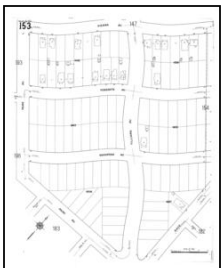


Volume 2, Sheet 182  
1950



Volume 2, Sheet 183  
1950


### 1915 Source Sheets



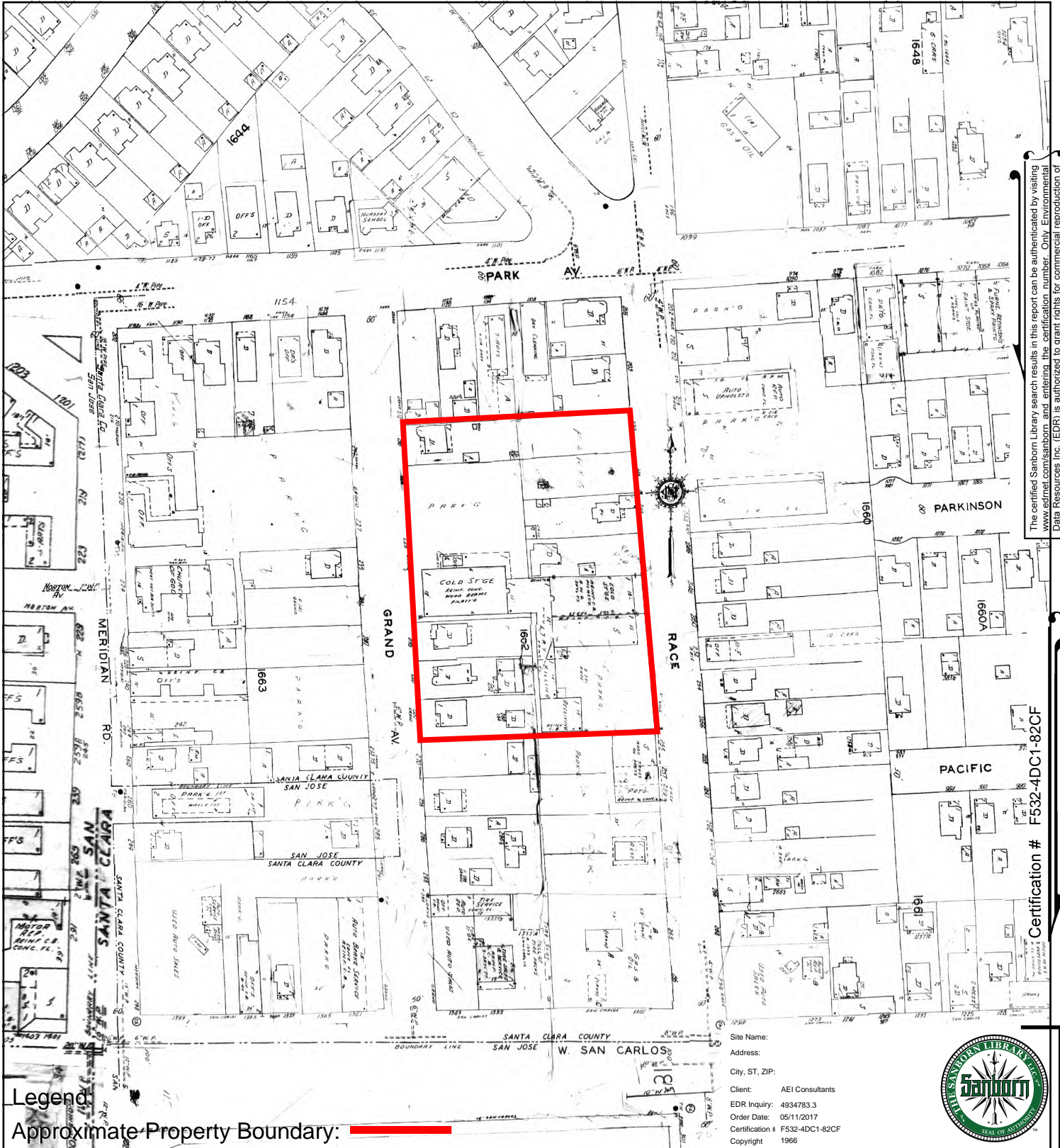
Volume 2, Sheet 153  
1915



Volume 2, Sheet 182  
1915



Volume 2, Sheet 183  
1915



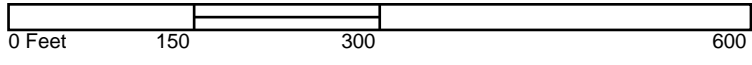
The certified Sanborn Library search results in this report can be authenticated by visiting [www.edrmap.com/sanborn](http://www.edrmap.com/sanborn) and entering the certification number. Only Environmental Data Resources Inc. (EDR) is authorized to grant rights for commercial reproduction of maps by The Sanborn Library LLC, the copyright holder for the collection.

Certification # F532-4DC1-82CF


**Legend**

Approximate Property Boundary:

153	182
Volume 2, Sheet 182	
Volume 2, Sheet 153	
183	
Volume 2, Sheet 183	



Site Name:  
Address:  
City, ST, ZIP:  
Client: AEI Consultants  
EDR Inquiry: 4934783.3  
Order Date: 05/11/2017  
Certification # F532-4DC1-82CF  
Copyright 1966

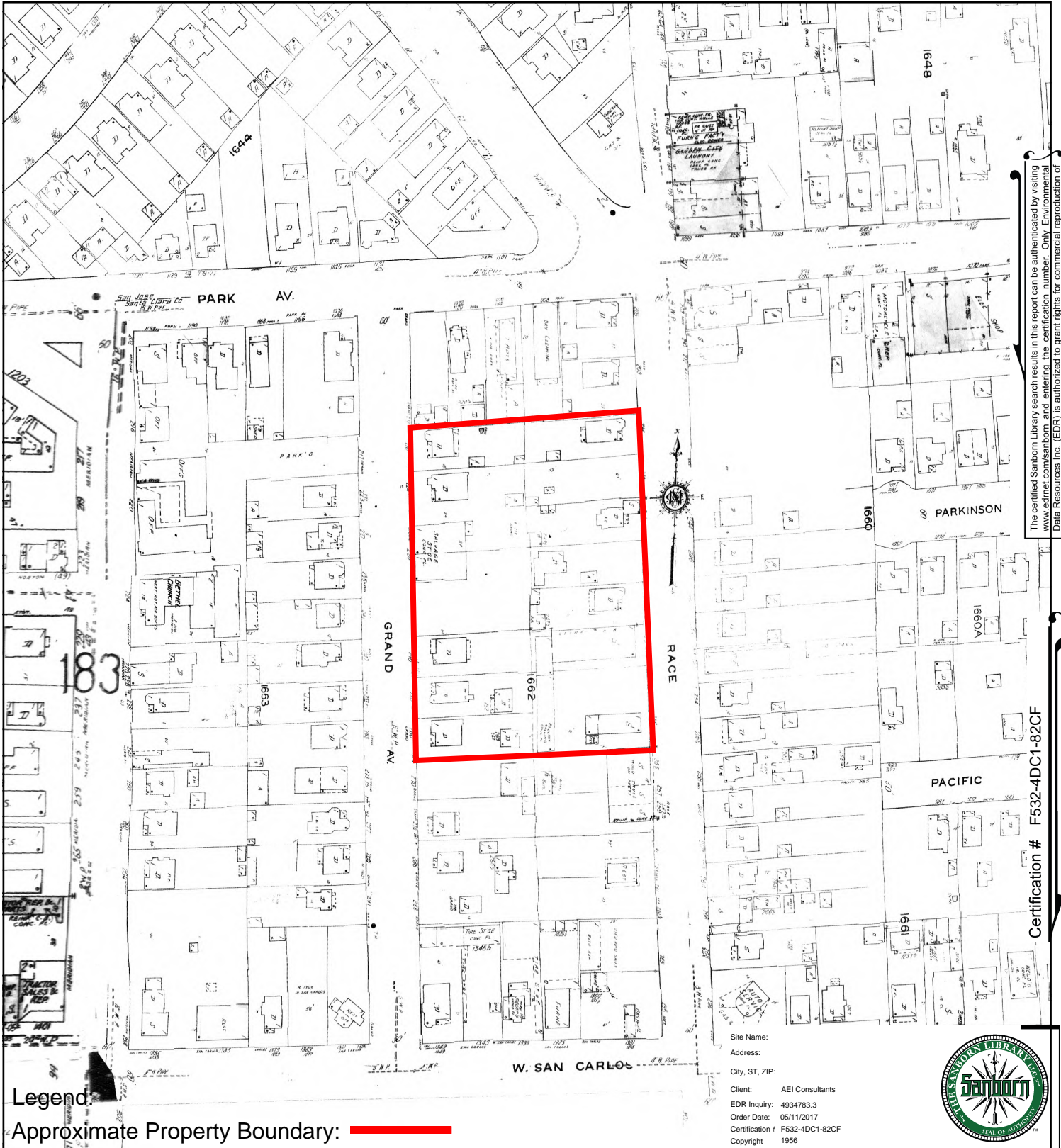


## SANBORN MAP - 1966

Project Number:







The certified Sanborn Library search results in this report can be authenticated by visiting [www.edrmap.com/sanborn](http://www.edrmap.com/sanborn) and entering the certification number. Only Environmental Data Resources Inc. (EDR) is authorized to grant rights for commercial reproduction of maps by The Sanborn Library LLC, the copyright holder for the collection.

Certification # F532-4DC1-82CF

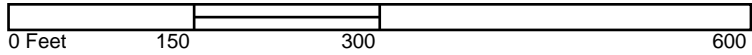


**Legend:**


Approximate Property Boundary: █

153	182
183	

Volume 2, Sheet 183  
Volume 2, Sheet 182  
Volume 2, Sheet 153



Site Name:  
Address:  
City, ST, ZIP:  
Client: AEI Consultants  
EDR Inquiry: 4934783.3  
Order Date: 05/11/2017  
Certification # F532-4DC1-82CF  
Copyright 1956



## SANBORN MAP - 1956

Project Number:







The certified Sanborn Library search results in this report can be authenticated by visiting [www.edrnal.com/sanborn](http://www.edrnal.com/sanborn) and entering the certification number. Only Environmental Data Resources Inc. (EDRI) is authorized to grant rights for commercial reproduction of maps by The Sanborn Library LLC, the copyright holder for the collection.

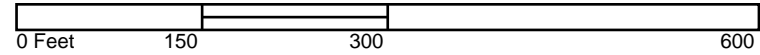
Certification # F532-4DC1-82CF

**Legend**


Approximate Property Boundary:

153	182
	182
183	

Volume 2, Sheet 183  
Volume 2, Sheet 182  
Volume 2, Sheet 153



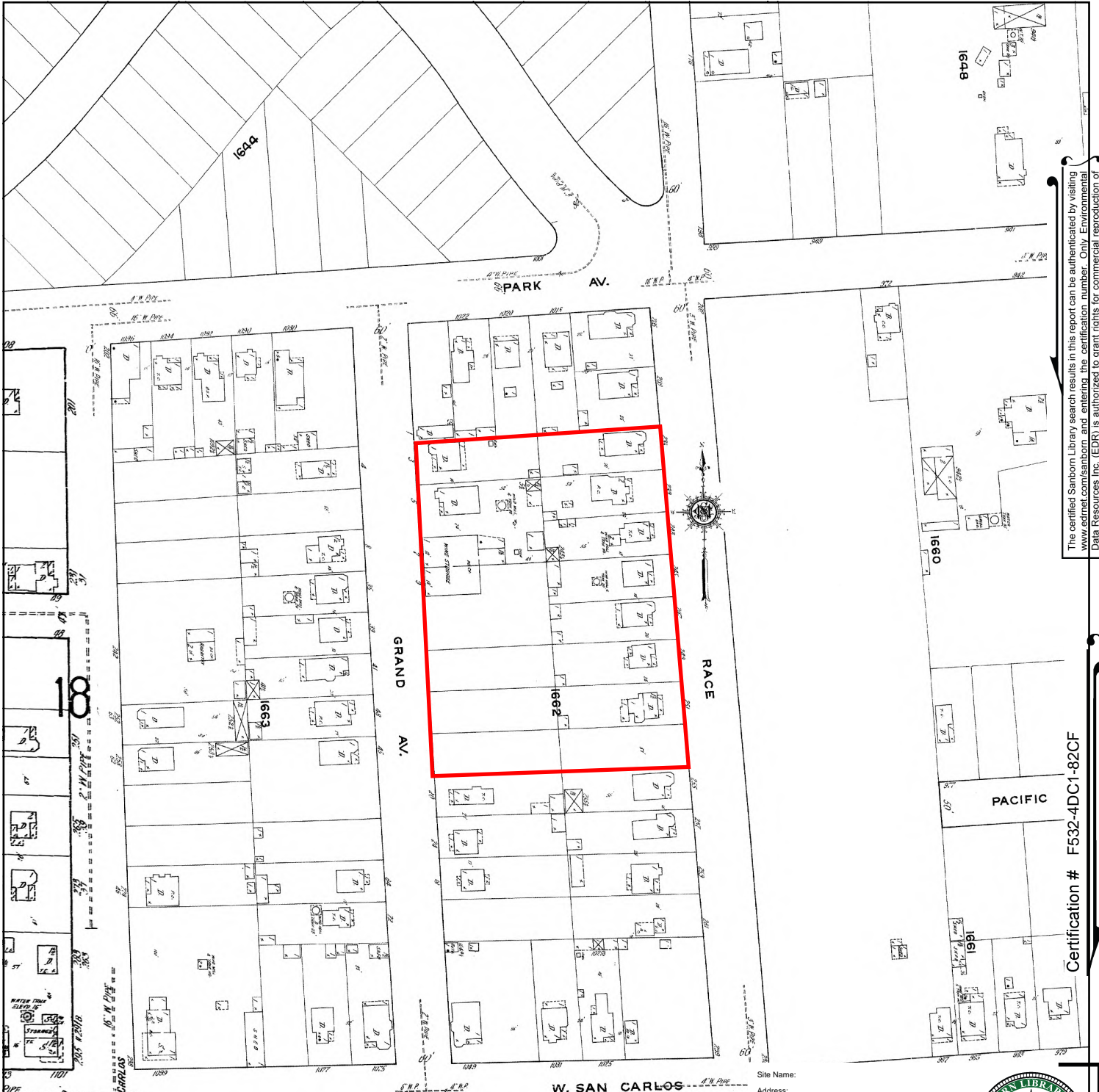
Site Name:  
Address:  
City, ST, ZIP:  
Client: AEI Consultants  
EDR Inquiry: 4934783.3  
Order Date: 05/11/2017  
Certification # F532-4DC1-82CF  
Copyright 1950



## SANBORN MAP - 1950

Project Number:





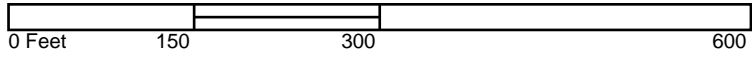
The certified Sanborn Library search results in this report can be authenticated by visiting [www.edrmap.com/sanborn](http://www.edrmap.com/sanborn) and entering the certification number. Only Environmental Data Resources Inc. (EDR) is authorized to grant rights for commercial reproduction of maps by The Sanborn Library LLC, the copyright holder for the collection.

Certification # F532-4DC1-82CF


### Legend

Approximate Property Boundary:

153	182
Volume 2, Sheet 182	
Volume 2, Sheet 183	



Site Name:  
Address:  
City, ST, ZIP:  
Client: AEI Consultants  
EDR Inquiry: 4934783.3  
Order Date: 05/11/2017  
Certification # F532-4DC1-82CF  
Copyright: 1915



## SANBORN MAP - 1915

Project Number:





**365735**

237-253 Race Street, 216-260 Grand Avenue  
San Jose, CA 95126

Inquiry Number: 4934783.5  
May 12, 2017

## The EDR-City Directory Abstract

## TABLE OF CONTENTS

### SECTION

Executive Summary

Findings

City Directory Images

*Thank you for your business.*  
Please contact EDR at 1-800-352-0050  
with any questions or comments.

#### **Disclaimer - Copyright and Trademark Notice**

This Report contains certain information obtained from a variety of public and other sources reasonably available to Environmental Data Resources, Inc. It cannot be concluded from this Report that coverage information for the target and surrounding properties does not exist from other sources. **NO WARRANTY EXPRESSED OR IMPLIED, IS MADE WHATSOEVER IN CONNECTION WITH THIS REPORT. ENVIRONMENTAL DATA RESOURCES, INC. SPECIFICALLY DISCLAIMS THE MAKING OF ANY SUCH WARRANTIES, INCLUDING WITHOUT LIMITATION, MERCHANTABILITY OR FITNESS FOR A PARTICULAR USE OR PURPOSE. ALL RISK IS ASSUMED BY THE USER. IN NO EVENT SHALL ENVIRONMENTAL DATA RESOURCES, INC. BE LIABLE TO ANYONE, WHETHER ARISING OUT OF ERRORS OR OMISSIONS, NEGLIGENCE, ACCIDENT OR ANY OTHER CAUSE, FOR ANY LOSS OR DAMAGE, INCLUDING, WITHOUT LIMITATION, SPECIAL, INCIDENTAL, CONSEQUENTIAL, OR EXEMPLARY DAMAGES. ANY LIABILITY ON THE PART OF ENVIRONMENTAL DATA RESOURCES, INC. IS STRICTLY LIMITED TO A REFUND OF THE AMOUNT PAID FOR THIS REPORT.** Purchaser accepts this Report "AS IS". Any analyses, estimates, ratings, environmental risk levels or risk codes provided in this Report are provided for illustrative purposes only, and are not intended to provide, nor should they be interpreted as providing any facts regarding, or prediction or forecast of, any environmental risk for any property. Only a Phase I Environmental Site Assessment performed by an environmental professional can provide information regarding the environmental risk for any property. Additionally, the information provided in this Report is not to be construed as legal advice.

Copyright 2017 by Environmental Data Resources, Inc. All rights reserved. Reproduction in any media or format, in whole or in part, of any report or map of Environmental Data Resources, Inc. or its affiliates is prohibited without prior written permission.

EDR and its logos (including Sanborn and Sanborn Map) are trademarks of Environmental Data Resources, Inc. or its affiliates. All other trademarks used herein are the property of their respective owners.

## EXECUTIVE SUMMARY

### DESCRIPTION

Environmental Data Resources, Inc.'s (EDR) City Directory Abstract is a screening tool designed to assist environmental professionals in evaluating potential liability on a target property resulting from past activities. EDR's City Directory Abstract includes a search and abstract of available city directory data. For each address, the directory lists the name of the corresponding occupant at five year intervals.

Business directories including city, cross reference and telephone directories were reviewed, if available, at approximately five year intervals for the years spanning 1922 through 2014. This report compiles information gathered in this review by geocoding the latitude and longitude of properties identified and gathering information about properties within 660 feet of the target property.

A summary of the information obtained is provided in the text of this report.

### RECORD SOURCES

EDR's Digital Archive combines historical directory listings from sources such as Cole Information and Dun & Bradstreet. These standard sources of property information complement and enhance each other to provide a more comprehensive report.

EDR is licensed to reproduce certain City Directory works by the copyright holders of those works. The purchaser of this EDR City Directory Report may include it in report(s) delivered to a customer. Reproduction of City Directories without permission of the publisher or licensed vendor may be a violation of copyright.

Data by

**infoUSA**<sup>®</sup>

Copyright©2008  
All Rights Reserved

### RESEARCH SUMMARY

The following research sources were consulted in the preparation of this report. An "X" indicates where information was identified in the source and provided in this report.

<u>Year</u>	<u>Source</u>	<u>TP</u>	<u>Adjoining</u>	<u>Text Abstract</u>	<u>Source Image</u>
2014	EDR Digital Archive	-	X	X	-
	EDR Digital Archive	X	X	X	-
2010	EDR Digital Archive	-	X	X	-
	EDR Digital Archive	X	X	X	-
2006	Haines Company, Inc.	-	X	X	-
	Haines Company, Inc.	X	X	X	-
2001	Haines Company, Inc.	-	-	-	-
2000	Haines & Company	-	X	X	-
	Haines & Company	X	X	X	-
1996	Pacific Bell	-	X	X	-
	Pacific Bell	X	X	X	-
1991	PACIFIC BELL WHITE PAGES	-	X	X	-

## EXECUTIVE SUMMARY

<u>Year</u>	<u>Source</u>	<u>TP</u>	<u>Adjoining</u>	<u>Text Abstract</u>	<u>Source Image</u>
1991	PACIFIC BELL WHITE PAGES	X	X	X	-
1986	Pacific Bell	-	X	X	-
	Pacific Bell	X	X	X	-
1985	Pacific Bell	-	X	X	-
	Pacific Bell	X	X	X	-
1982	Pacific Telephone	-	X	X	-
	Pacific Telephone	X	X	X	-
1980	Pacific Telephone	-	X	X	-
	Pacific Telephone	X	X	X	-
1978	R. L. Polk & Co.	-	-	-	-
1975	Pacific Telephone	-	X	X	-
	Pacific Telephone	X	X	X	-
1974	R. L. Polk Co.	-	X	X	-
1970	R. L. Polk & Co.	-	X	X	-
	R. L. Polk & Co.	X	X	X	-
1968	R. L. Polk Co.	-	-	-	-
1966	R. L. Polk & Co.	-	X	X	-
	R. L. Polk & Co.	X	X	X	-
1965	R. L. Polk Co.	-	-	-	-
1964	R. L. Polk & Co.	-	-	-	-
1963	Pacific Telephone	-	X	X	-
	Pacific Telephone	X	X	X	-
1962	R. L. Polk & Co.	-	-	-	-
1960	R. L. Polk Co.	-	X	X	-
	R. L. Polk Co.	X	X	X	-
1957	Pacific Telephone	-	X	X	-
	Pacific Telephone	X	X	X	-
	R. L. Polk Co.	-	X	X	-
	R. L. Polk Co.	X	X	X	-
1955	R. L. Polk Co.	-	X	X	-
	R. L. Polk Co.	X	X	X	-
1950	R. L. Polk & Co.	-	X	X	-
	R. L. Polk & Co.	X	X	X	-
1946	R. L. Polk Co.	-	-	-	-
1945	R. L. Polk Co.	-	X	X	-
	R. L. Polk Co.	X	X	X	-
1942	R.L. Polk	-	-	-	-
1940	R. L. Polk & Co.	-	X	X	-
	R. L. Polk & Co.	X	X	X	-
1936	R. L. Polk Co.	-	-	-	-
1935	R. L. Polk & Co. of California	-	X	X	-
	R. L. Polk & Co. of California	X	X	X	-

## EXECUTIVE SUMMARY

<u>Year</u>	<u>Source</u>	<u>TP</u>	<u>Adjoining</u>	<u>Text Abstract</u>	<u>Source Image</u>
1931	R. L. Polk Co.	-	-	-	-
1930	R. L. Polk & Co. of California	-	X	X	-
	R. L. Polk & Co. of California	X	X	X	-
1926	R. L. Polk Co.	-	-	-	-
1925	R. L. Polk Co. of California	-	X	X	-
	R. L. Polk Co. of California	X	X	X	-
1922	R. L. Polk Co.	-	X	X	-
	R. L. Polk Co.	X	X	X	-

## EXECUTIVE SUMMARY

### SELECTED ADDRESSES

The following addresses were selected by the client, for EDR to research. An "X" indicates where information was identified.

<u>Address</u>	<u>Type</u>	<u>Findings</u>
237 Race Street	Client Entered	X
216 Grand Avenue	Client Entered	X
MUST SEARCH ENTIRE RANGES	Client Entered	

# FINDINGS

## TARGET PROPERTY INFORMATION

### ADDRESS

237-253 Race Street, 216-260 Grand Avenue  
San Jose, CA 95126

### FINDINGS DETAIL

Target Property research detail.

### GRAND

#### 216 GRAND

<u>Year</u>	<u>Uses</u>	<u>Source</u>
1986	Jurisich Robt R	Pacific Bell
1982	Jurisicl Robt R	Pacific Telephone

#### 224 GRAND

<u>Year</u>	<u>Uses</u>	<u>Source</u>
1963	Fernandez Stella	Pacific Telephone
	Guevara Frank	Pacific Telephone
	Guevara Frank Jr	Pacific Telephone

#### 236 GRAND

<u>Year</u>	<u>Uses</u>	<u>Source</u>
1986	Danly Karyol J	Pacific Bell

#### 238 GRAND

<u>Year</u>	<u>Uses</u>	<u>Source</u>
1986	Goggiano Steven M	Pacific Bell
1982	Nager TR	Pacific Telephone

#### 246 GRAND

<u>Year</u>	<u>Uses</u>	<u>Source</u>
1986	Silva Alvin H	Pacific Bell
1982	Silva Alvin H	Pacific Telephone

#### 252 GRAND

<u>Year</u>	<u>Uses</u>	<u>Source</u>
1986	Lera Peter	Pacific Bell
1982	Lera Peter	Pacific Telephone

## FINDINGS

### 258 GRAND

<u>Year</u>	<u>Uses</u>	<u>Source</u>
1986	Christensen C	Pacific Bell
1982	Masia Michael & Patricia	Pacific Telephone

### GRAND AVE

#### 216 GRAND AVE

<u>Year</u>	<u>Uses</u>	<u>Source</u>
2006	DEOCAMPO Melinda	Haines Company, Inc.
1986	JURISICH ROBT R	Pacific Bell
1975	Mitchell Yolanda	Pacific Telephone
1970	Silva Carlos G	R. L. Polk & Co.
1966	BARAJAS PATRICIA F MRS	R. L. Polk & Co.
1960	Barajas Manuel G	R. L. Polk Co.
1957	BRAJAS MAN UEL	Pacific Telephone
	Barajas Manuel	R. L. Polk Co.
1955	Barajas Manuel G	R. L. Polk Co.
1950	Gibron J G	R. L. Polk & Co.
1945	Spano John	R. L. Polk Co.
1940	Puckett Saml	R. L. Polk & Co.
1935	Rickert H A Mrs	R. L. Polk & Co. of California
	Weaver Fern	R. L. Polk & Co. of California
1930	Surantos Isador o	R. L. Polk & Co. of California

#### 218 GRAND AVE

<u>Year</u>	<u>Uses</u>	<u>Source</u>
2000	BARAJAS Pa Mcra	Haines & Company

#### 224 GRAND AVE

<u>Year</u>	<u>Uses</u>	<u>Source</u>
1966	VACANT	R. L. Polk & Co.
1960	Gensiracuso Salvatore	R. L. Polk Co.
1957	GENSIRACUSA S R	Pacific Telephone
1955	Gensiracuso Salvate	R. L. Polk Co.
1950	Gensiracuso Saml	R. L. Polk & Co.
	Patnude R L	R. L. Polk & Co.
1945	Gensiracusa Saml	R. L. Polk Co.
1940	Bazoli Gaetano	R. L. Polk & Co.
1935	Delgado Carmen Mrs	R. L. Polk & Co. of California



## FINDINGS

<u>Year</u>	<u>Uses</u>	<u>Source</u>
1930	Leutza Antonio o	R. L. Polk & Co. of California

### 226 GRAND AVE

<u>Year</u>	<u>Uses</u>	<u>Source</u>
1955	Vacant	R. L. Polk Co.
1950	Holt A L cbtmkr	R. L. Polk & Co.
1930	Red Steb Patch Co tire patch mfrs	R. L. Polk & Co. of California

### 228 GRAND AVE

<u>Year</u>	<u>Uses</u>	<u>Source</u>
2000	NO CURRENT LISTING	Haines & Company
1940	Vacant	R. L. Polk & Co.

### Grand Ave

#### 230 Grand Ave

<u>Year</u>	<u>Uses</u>	<u>Source</u>
2014	GREENLEAF WHOLESALE FLOR INC	EDR Digital Archive
2010	GREENLEAF WHOLESALE FLOR INC	EDR Digital Archive

### GRAND AVE

#### 230 GRAND AVE

<u>Year</u>	<u>Uses</u>	<u>Source</u>
2006	GREENLEAF	Haines Company, Inc.
	WHOLSALE FLORIST	Haines Company, Inc.
2000	CAL PACIFIC FLOWERS	Haines & Company
1996	CAL PACIFIC FLOWERS	Pacific Bell
1991	Best Cut Processing Co	PACIFIC BELL WHITE PAGES
1986	Afterglow Inc	Pacific Bell
	Su Mar Foods Inc	Pacific Bell
1985	WESTERN SEAFOOD CO	Pacific Bell

#### 236 GRAND AVE

<u>Year</u>	<u>Uses</u>	<u>Source</u>
1986	DANLY KARYOL J	Pacific Bell
1935	Speciale Philip	R. L. Polk & Co. of California

#### 238 GRAND AVE

<u>Year</u>	<u>Uses</u>	<u>Source</u>
1986	GOGGIANO STEVEN M	Pacific Bell

## FINDINGS

### 246 GRAND AVE

<u>Year</u>	<u>Uses</u>	<u>Source</u>
2006	SNEED Jessica	Haines Company, Inc.
	TORRES Albert	Haines Company, Inc.
2000	BROWNGhas	Haines & Company
	SCLINE Linda	Haines & Company
1996	Brown Chas	Pacific Bell
1991	BROWN CHAS	PACIFIC BELL WHITE PAGES
1986	Brown Chas	Pacific Bell
	SILVA ALVIN H	Pacific Bell
1985	BROWN CHAS	Pacific Bell
1980	Brown Chas	Pacific Telephone
1975	Brown Charles	Pacific Telephone
	BROWN CHAS	Pacific Telephone
1970	Brown Charles	R. L. Polk & Co.
1966	BROWN CHARLES	R. L. Polk & Co.
1963	Brown Chas	Pacific Telephone
1960	Brown Chas	R. L. Polk Co.
1957	BROW CHAS R	Pacific Telephone
	Brown Chas r	R. L. Polk Co.
1955	Brown Chas	R. L. Polk Co.
1950	Brown Chas	R. L. Polk & Co.
1945	Abbott W C	R. L. Polk Co.
1940	Runey Marco	R. L. Polk & Co.
1935	Piazza Jos	R. L. Polk & Co. of California

### 250 GRAND AVE

<u>Year</u>	<u>Uses</u>	<u>Source</u>
2006	o ASFAHA Amanuel M	Haines Company, Inc.
2000	SMAYTORENAIsidno	Haines & Company
	WEDEMEYERM K	Haines & Company
1996	B Pak Myong Ho	Pacific Bell
1986	Gutierrez Romeo D	Pacific Bell
	Muhu Thomas	Pacific Bell
	Outierrqz Rosario	Pacific Bell
1975	Piscopo Frank R	Pacific Telephone
	POPPLETON WM A	Pacific Telephone
	Vacant	Pacific Telephone
1970	A Piscopo Frank	R. L. Polk & Co.
	Rizio Louise Mrs	R. L. Polk & Co.

## FINDINGS

<u>Year</u>	<u>Uses</u>	<u>Source</u>
1966	1/2 VACANT	R. L. Polk & Co.
	RIZIO LOUISE MRS	R. L. Polk & Co.
1963	Nelms Agnes Mrs	Pacific Telephone
	Rizio Louise Mrs	Pacific Telephone
1960	Rizio Louise Mrs	R. L. Polk Co.
1955	1/2 Freitas Joseph S	R. L. Polk Co.
	Rizio Carlo	R. L. Polk Co.
1950	1/2 Vacant	R. L. Polk & Co.
	Rizio Carlo	R. L. Polk & Co.
1945	Rizio Carlo	R. L. Polk Co.
	Squaglis Wm	R. L. Polk Co.

### 252 GRAND AVE

<u>Year</u>	<u>Uses</u>	<u>Source</u>
1986	LERA PETER	Pacific Bell

### 258 GRAND AVE

<u>Year</u>	<u>Uses</u>	<u>Source</u>
1986	CHRISTENSEN C	Pacific Bell

### Grand Ave

#### 260 Grand Ave

<u>Year</u>	<u>Uses</u>	<u>Source</u>
2014	BALLI ART LLC	EDR Digital Archive
2010	BALLI ART LLC	EDR Digital Archive

### GRAND AVE

#### 260 GRAND AVE

<u>Year</u>	<u>Uses</u>	<u>Source</u>
2006	SHOALS Gwen	Haines Company, Inc.
	Vo HERRERA Joseph	Haines Company, Inc.
1986	Riz Cio Paul	Pacific Bell
1985	RIZI PAUL	Pacific Bell
1980	Rizio Paul	Pacific Telephone
1975	Rizio Fenisia Mrs	Pacific Telephone
	Rizio Leo A	Pacific Telephone
1970	A Rizio Leo A	R. L. Polk & Co.
	Rizio Fenisia Mrs	R. L. Polk & Co.

## FINDINGS

<u>Year</u>	<u>Uses</u>	<u>Source</u>
1966	1/2 RIZIO LEO A RIZIO FENISIA MRS	R. L. Polk & Co. R. L. Polk & Co.
1963	Rizio Paul	Pacific Telephone
1960	1/2 Rizzio Leo A Rizio Fenisia Mrs	R. L. Polk Co. R. L. Polk Co.
1957	RIZIO PAUL R Rizio Paul r	Pacific Telephone R. L. Polk Co.
1955	1/2 Rizio Leo A Rizio Paul	R. L. Polk Co. R. L. Polk Co.
1950	1/2 Rizio L A Rizio Paul	R. L. Polk & Co. R. L. Polk & Co.
1945	Rizio Paul	R. L. Polk Co.
1940	Vacant	R. L. Polk & Co.

### 250 1/2 GRAND AVE

<u>Year</u>	<u>Uses</u>	<u>Source</u>
1985	GUTIERREZ ROSARIO KERSHNER LESLIE MARGARET	Pacific Bell Pacific Bell

### Grand Avenue

#### 216 Grand Avenue

<u>Year</u>	<u>Uses</u>	<u>Source</u>
2006	DEOCAMPO Melinda	Haines Company, Inc.
1986	Jurisich Robt R	Pacific Bell
1982	Jurisicl Robt R	Pacific Telephone
1975	Mitchell Yolanda	Pacific Telephone
1970	Silva Carlos G	R. L. Polk & Co.
1966	BARAJAS PATRICIA F MRS	R. L. Polk & Co.
1960	Barajas Manuel G	R. L. Polk Co.
1957	BRAJAS MAN UEL Barajas Manuel	Pacific Telephone R. L. Polk Co.
1955	Barajas Manuel G	R. L. Polk Co.
1950	Gibron J G	R. L. Polk & Co.
1945	Spano John	R. L. Polk Co.
1940	Puckett Saml	R. L. Polk & Co.
1935	Rickert H A Mrs Weaver Fern	R. L. Polk & Co. of California R. L. Polk & Co. of California
1930	Surantos Isador o	R. L. Polk & Co. of California

## FINDINGS

### **MUST SEARCH ENTIRE RANGES**

#### **MUST SEARCH ENTIRE RANGES**

<b><u>Year</u></b>	<b><u>Uses</u></b>	<b><u>Source</u></b>
--------------------	--------------------	----------------------

### **RACE ST**

#### **237 RACE ST**

<b><u>Year</u></b>	<b><u>Uses</u></b>	<b><u>Source</u></b>
2014	UNITY CARE GROUP INC	EDR Digital Archive
2010	UNITY CARE GROUP INC	EDR Digital Archive
2006	UNITY CARE GROUP	Haines Company, Inc.
2000	CASTCRRCTN PAROLE	Haines & Company
1980	CORRECTIONS DEPT Parole & Community Services Div	Pacific Telephone Pacific Telephone

#### **239 RACE ST**

<b><u>Year</u></b>	<b><u>Uses</u></b>	<b><u>Source</u></b>
1950	Brown R J Stackhouse G W	R. L. Polk & Co. R. L. Polk & Co.
1945	Douglas Juanita Smith F J	R. L. Polk Co. R. L. Polk Co.
1940	Black Maud Mrs	R. L. Polk & Co.
1935	Black Maud Mrs	R. L. Polk & Co. of California
1930	Vacant	R. L. Polk & Co. of California
1925	Chase J E	R. L. Polk Co. of California
1922	Chase J E	R. L. Polk Co.

### **Race St**

#### **241 Race St**

<b><u>Year</u></b>	<b><u>Uses</u></b>	<b><u>Source</u></b>
2014	PHILS BARBER SHOP	EDR Digital Archive
2010	PHILS BARBER SHOP	EDR Digital Archive

### **RACE ST**

#### **241 RACE ST**

<b><u>Year</u></b>	<b><u>Uses</u></b>	<b><u>Source</u></b>
2006	PHILS BARBER	Haines Company, Inc.

## FINDINGS

<u>Year</u>	<u>Uses</u>	<u>Source</u>
2000	PHILS BARBER SHOP	Haines & Company
1950	Pepitone Alphonse	R. L. Polk & Co.

### 243 RACE ST

<u>Year</u>	<u>Uses</u>	<u>Source</u>
2006	MARIN Rachel	Haines Company, Inc.
2000	ALAIMOSarah	Haines & Company
1996	ALFREDOS BARBER & BEAUTY SALON	Pacific Bell
1991	ALFREDO S BARBER & BEAUTY SALON Alfredos Barber & Beauty Salon	PACIFIC BELL WHITE PAGES PACIFIC BELL WHITE PAGES
1985	ALFREDO S BARBER & BEAUTY SALON	Pacific Bell
1975	ALAIMO S BARBER SHOP Alaimo Sam J Alaimos Barber Shop	Pacific Telephone Pacific Telephone Pacific Telephone
1970	Alaimos Barber Shop	R. L. Polk & Co.
1966	ALAIMOS BARBER SHOP	R. L. Polk & Co.
1963	Alaimo Peter	Pacific Telephone
1960	Alaimo Barber Shop Grey Joseph D	R. L. Polk Co. R. L. Polk Co.
1957	ALAIM QJOHN Alaimo John	Pacific Telephone R. L. Polk Co.
1955	Alaimo Barber Shop Alaimo John J	R. L. Polk Co. R. L. Polk Co.
1950	Alaimo Vincent barber	R. L. Polk & Co.
1945	Alaimo Vincent	R. L. Polk Co.
1940	Lema Mariana Mrs	R. L. Polk & Co.
1935	De Mello Eug	R. L. Polk & Co. of California
1930	Pecarraro Antonio	R. L. Polk & Co. of California
1925	Lamarra Jos	R. L. Polk Co. of California
1922	Lamarra Jos	R. L. Polk Co.

### 245 RACE ST

<u>Year</u>	<u>Uses</u>	<u>Source</u>
2000	ALAIMOSarah	Haines & Company
1975	Alaimo Sarah Mrs	Pacific Telephone
1970	Alaimo Sarah Mrs	R. L. Polk & Co.
1966	ALAIMO VINCENT	R. L. Polk & Co.
1963	Alaimo Vincent	Pacific Telephone
1960	Alimo Vincent	R. L. Polk Co.

## FINDINGS

<u>Year</u>	<u>Uses</u>	<u>Source</u>
1957	ALAIMO VINCENT Alaimo Vincent	Pacific Telephone R. L. Polk Co.
1955	Alaimo Vincent	R. L. Polk Co.
1950	Alaimo Vincent	R. L. Polk & Co.
1945	Edsberg Henrietta Mrs	R. L. Polk Co.
1940	Edsberg C C	R. L. Polk & Co.
1935	Guardino J F	R. L. Polk & Co. of California
1930	Guardino Jos	R. L. Polk & Co. of California
1922	Dutra Mrs Mary	R. L. Polk Co.

### Race St

#### 247 Race St

<u>Year</u>	<u>Uses</u>	<u>Source</u>
2014	RACE STREET SEAFOOD KITCHEN	EDR Digital Archive
2010	RACE STREET SEAFOOD KITCHEN	EDR Digital Archive

### RACE ST

#### 247 RACE ST

<u>Year</u>	<u>Uses</u>	<u>Source</u>
2006	KITCHEN RACE ST SEAFOOD	Haines Company, Inc. Haines Company, Inc.
2000	PBACESTSEAFD KTCHN	Haines & Company
1996	RACE STREET SEAFOOD KITCHEN	Pacific Bell
1991	RACE S TRE E TS E AFOODKITCHE N RACESTREETSEAFOODKITCHEN	PACIFIC BELL WHITE PAGES PACIFIC BELL WHITE PAGES
1986	RACE STREET SEAFOOD KITCHEN	Pacific Bell
1980	MR CHEFS FISH & CHIX	Pacific Telephone
1975	MR CHEF S FISH & CHIX Mr Chefs Fish & Chix restr RACE STREET FISH & CHIX	Pacific Telephone Pacific Telephone Pacific Telephone
1960	Vacant	R. L. Polk Co.
1957	CLEVELAND C A Cleveland C A	Pacific Telephone R. L. Polk Co.
1955	Cleveland Chas A Guest David E Lee Edw R	R. L. Polk Co. R. L. Polk Co. R. L. Polk Co.
1950	Fuqua P J	R. L. Polk & Co.

## FINDINGS

<u>Year</u>	<u>Uses</u>	<u>Source</u>
1950	Gonzales Jose	R. L. Polk & Co.
1945	Marquez Chas	R. L. Polk Co.
1940	1/2 Munoz Z Watrous H N	R. L. Polk & Co. R. L. Polk & Co.
1935	1/2 Peterman Saml Allendorf P M Mrs Bateman J T o	R. L. Polk & Co. of California R. L. Polk & Co. of California R. L. Polk & Co. of California
1930	1/2 Romano A C Pateman J T o	R. L. Polk & Co. of California R. L. Polk & Co. of California
1925	Bunney W H	R. L. Polk Co. of California
1922	Amabil Mrs Mary	R. L. Polk Co.

### 249 RACE ST

<u>Year</u>	<u>Uses</u>	<u>Source</u>
2000	ZOTTA Rosemrry	Haines & Company
1955	Lee Edw R	R. L. Polk Co.
1950	1/2 Lee E R Guest D E	R. L. Polk & Co. R. L. Polk & Co.
1945	Guest D E	R. L. Polk Co.
1940	Guest D E	R. L. Polk & Co.
1935	Guest D E o	R. L. Polk & Co. of California
1930	Lee F R	R. L. Polk & Co. of California
1925	Lee E R	R. L. Polk Co. of California
1922	Lee Agnes	R. L. Polk Co.

### 251 RACE ST

<u>Year</u>	<u>Uses</u>	<u>Source</u>
1950	Vacant	R. L. Polk & Co.
1945	Vacant	R. L. Polk Co.
1940	Kyes H D	R. L. Polk & Co.
1935	Booth H L o	R. L. Polk & Co. of California
1930	Attehury Louis	R. L. Polk & Co. of California
1925	Driver Henry	R. L. Polk Co. of California
1922	Driver Henry	R. L. Polk Co.

### Race St

#### 253 Race St

<u>Year</u>	<u>Uses</u>	<u>Source</u>
2014	RACE STREET FOODS INC	EDR Digital Archive



## FINDINGS

<u>Year</u>	<u>Uses</u>	<u>Source</u>
2010	RACE STREET FOODS INC	EDR Digital Archive

### RACE ST

#### 253 RACE ST

<u>Year</u>	<u>Uses</u>	<u>Source</u>
2006	KTCHN	Haines Company, Inc.
	PLTRY	Haines Company, Inc.
	RACE ST FISH&	Haines Company, Inc.
	RACESTSEAFD	Haines Company, Inc.
2000	RACEST FBSh&PLTRY	Haines & Company
	RACESTSEAFD KTCHN	Haines & Company
1996	RACE STREET FISH & POULTRY MKT	Pacific Bell
1991	RACE S TRE E T FIS H & POULTRY MKT	PACIFIC BELL WHITE PAGES
	RACE STREET FISH & POULTRY MKT	PACIFIC BELL WHITE PAGES
	Race Street Sea Food Kitchen Restaurant	PACIFIC BELL WHITE PAGES
	RESTAURANT	PACIFIC BELL WHITE PAGES
1986	RACE STREET FISH & POULTRY MKT	Pacific Bell
1985	RACE STREET FISH & POULTRY MKT	Pacific Bell
1980	RACE STREET FISH & POULTRY MKT	Pacific Telephone
1975	Race Street Fish & Poultry	Pacific Telephone
	RACE STREET FISH & POULTRY MKT	Pacific Telephone
1970	Race Street Fish & Poultry	R. L. Polk & Co.
1966	RACE STREET FISH & POULTRY	R. L. Polk & Co.
1963	RACE STREET FISH & POULTRY MARKET	Pacific Telephone
1960	Race Street Fish & Poultry	R. L. Polk Co.
1957	BELLA SAUSAGE CO INC	Pacific Telephone
	Beila Sausage Co Inc	R. L. Polk Co.
1955	Race Street Fish & Poultry	R. L. Polk Co.
1950	Race Street Fish & Poultry	R. L. Polk & Co.
1945	Vacant	R. L. Polk Co.
1935	Williams R L beer	R. L. Polk & Co. of California
1930	Wilson J W gro	R. L. Polk & Co. of California

### Race Street

#### 237 Race Street

<u>Year</u>	<u>Uses</u>	<u>Source</u>
2006	UNITY CARE GROUP	Haines Company, Inc.

## FINDINGS

<u>Year</u>	<u>Uses</u>	<u>Source</u>
2000	CASTCRRCTN PAROLE	Haines & Company
1980	CORRECTIONS DEPT	Pacific Telephone
	Parole & Community Services Div	Pacific Telephone

## FINDINGS

### ADJOINING PROPERTY DETAIL

The following Adjoining Property addresses were researched for this report. Detailed findings are provided for each address.

#### 5NORTON RD

##### 15 5NORTON RD

<u>Year</u>	<u>Uses</u>	<u>Source</u>
1991	RYAN JOS J	PACIFIC BELL WHITE PAGES
	Ryan Jos J	PACIFIC BELL WHITE PAGES

#### EUGENE AVE

##### 1041 EUGENE AVE

<u>Year</u>	<u>Uses</u>	<u>Source</u>
2000	CARAUDDO Santo	Haines & Company
	GUTIERREZ Moses V	Haines & Company
	GUTIERREZ Peter S	Haines & Company
	MEJIA Carlos	Haines & Company
1996	6 Fuentes Martin	Pacific Bell
1991	Bojorquez Joseph	PACIFIC BELL WHITE PAGES
	Harris Delbert W	PACIFIC BELL WHITE PAGES
	BOJORQUEZ JOSEPH	PACIFIC BELL WHITE PAGES
	HARRIS DELBERT W	PACIFIC BELL WHITE PAGES
1986	Rosentreter Dan	Pacific Bell
	Longoria Rogelio	Pacific Bell
1985	LONGORIA ROGELIO	Pacific Bell
	ROSENTERER DAN	Pacific Bell
	TODD RICHARD	Pacific Bell
1980	Harp Thomas	Pacific Telephone
	Jordan Clifton Wayne	Pacific Telephone
1975	Ten Forty One Apartments	Pacific Telephone
	Gilbert Naomi	Pacific Telephone
	Vacant	Pacific Telephone
	Vacant	Pacific Telephone
	Vacant	Pacific Telephone
	Wymbeek David	Pacific Telephone
	Neptune G F	Pacific Telephone
	r Trevino Luis	Pacific Telephone

## FINDINGS

<u>Year</u>	<u>Uses</u>	<u>Source</u>
1975	Ortiz Mark	Pacific Telephone
	Collins R D	Pacific Telephone
	ORTIZ MARK	Pacific Telephone
1970	Vacant	R. L. Polk & Co.
	No Return	R. L. Polk & Co.
	Burnett John	R. L. Polk & Co.
	Apartments	R. L. Polk & Co.
	Manning Edith	R. L. Polk & Co.
	Dionio Frank E	R. L. Polk & Co.
	Clancy Mabel I Mrs	R. L. Polk & Co.
	Hoffman Chris	R. L. Polk & Co.
	Chamberlin Leo May	R. L. Polk & Co.
	Vacant	R. L. Polk & Co.
1966	MOYER GLEN	R. L. Polk & Co.
	APARTMENTS	R. L. Polk & Co.
	DIONIO FRANK E	R. L. Polk & Co.
	MC KENDREE RONALD	R. L. Polk & Co.
	LOUD ROSIE L MRS	R. L. Polk & Co.
	CHAMBERLIN L M	R. L. Polk & Co.
	MESA JOE A	R. L. Polk & Co.
	VACANT APTS	R. L. Polk & Co.
	WULZEN JIM S	R. L. Polk & Co.
1963	Tucker Isador	Pacific Telephone
	Schierman Victor	Pacific Telephone
	Crannell Robt	Pacific Telephone
1957	Sheehan Lin Mary	R. L. Polk Co.
	Schierman Victor	R. L. Polk Co.
	Goodwin GO	R. L. Polk Co.
	SHEEHAN LI II MARY	Pacific Telephone

### 1042 EUGENE AVE

<u>Year</u>	<u>Uses</u>	<u>Source</u>
2006	No Current Listing	Haines Company, Inc.
2000	AMOROSO Frank	Haines & Company
1985	BORER CE	Pacific Bell
1975	BORER JACOB J	Pacific Telephone
	Borer Carmelita E Mrs	Pacific Telephone
1970	Borer Carmelita E Mrs	R. L. Polk & Co.
1966	NO RETURN	R. L. Polk & Co.

## FINDINGS

<u>Year</u>	<u>Uses</u>	<u>Source</u>
1963	Liebster Markus	Pacific Telephone

### 1046 EUGENE AVE

<u>Year</u>	<u>Uses</u>	<u>Source</u>
2006	RAMIREZ Enrique	Haines Company, Inc.
2000	RAMIREZ Enrique	Haines & Company
1991	COLLINS JAS J	PACIFIC BELL WHITE PAGES
	Collins Jas J	PACIFIC BELL WHITE PAGES
1975	Cerri Albina Mrs	Pacific Telephone
1970	Cerri Albina Mrs	R. L. Polk & Co.
1966	CERRI ALBINA MRS	R. L. Polk & Co.
1963	Torrisi Gloria Mrs	Pacific Telephone
1957	NELLANY JOHN W	Pacific Telephone
	Nellany John W	R. L. Polk Co.

### 1047 EUGENE AVE

<u>Year</u>	<u>Uses</u>	<u>Source</u>
2006	e VEZZUTO Enrico	Haines Company, Inc.
2000	PERRONE Anthony	Haines & Company
1975	Perrone Anthony	Pacific Telephone
1970	Perrone Anthony	R. L. Polk & Co.
1966	PERRONE ANTHONY	R. L. Polk & Co.
1957	PERRONEF ANTHONYMRS	Pacific Telephone

### 1050 EUGENE AVE

<u>Year</u>	<u>Uses</u>	<u>Source</u>
2006	TULALI Failelet	Haines Company, Inc.
2000	NO CURRENT LISTING	Haines & Company
1996	Tamburrino Rocco	Pacific Bell
1985	PEREZ RAMON	Pacific Bell
1975	Pavan Mary Mrs	Pacific Telephone
	PAVAN MARY	Pacific Telephone
1970	Pavan Mary	R. L. Polk & Co.
1966	RYAN MARY	R. L. Polk & Co.
1963	Tamburrino Rocco	Pacific Telephone
1957	Quarante Mae	R. L. Polk Co.

### 1052 EUGENE AVE

<u>Year</u>	<u>Uses</u>	<u>Source</u>
2006	PINKHAM Bdan	Haines Company, Inc.

## FINDINGS

<u>Year</u>	<u>Uses</u>	<u>Source</u>
2000	TAMBURRINO Ralph	Haines & Company
1991	TAMBURRINO ROCCO	PACIFIC BELL WHITE PAGES
	Tamburrino Rocco	PACIFIC BELL WHITE PAGES
1986	Tamburrino Rocco	Pacific Bell
1985	TAMBURRINO ROCCO	Pacific Bell
1980	Tamburrino Rocco	Pacific Telephone
1975	Tamburrino Rocco	Pacific Telephone
	TAMBURRINO ROCCO	Pacific Telephone
1970	Tamburrino Rocco	R. L. Polk & Co.
1966	TAMBURRINO ROCCO	R. L. Polk & Co.

### 1053 EUGENE AVE

<u>Year</u>	<u>Uses</u>	<u>Source</u>
2006	SANJUAN Erasmo	Haines Company, Inc.
	e CLEMENS Sean	Haines Company, Inc.
2000	SANJUAN Erasmo	Haines & Company
1985	DAVILA N L	Pacific Bell
1975	Vacant	Pacific Telephone
1970	Casolari Christine Mrs	R. L. Polk & Co.
1966	ANTONINONI CHRISTINE MRS	R. L. Polk & Co.
1963	Casolari Christina	Pacific Telephone
1957	ANTONIONI JOS	Pacific Telephone
	Antonioni Jos	R. L. Polk Co.

### 1054 EUGENE AVE

<u>Year</u>	<u>Uses</u>	<u>Source</u>
2006	No Current Listing	Haines Company, Inc.
2000	ESCARENO Teresa	Haines & Company
1996	Escareno Teresa	Pacific Bell
1991	ESCARENO TERESA	PACIFIC BELL WHITE PAGES
	Escareno Teresa	PACIFIC BELL WHITE PAGES
1980	Tatiburrino Ralph	Pacific Telephone
1975	Tamburrino Ralph R	Pacific Telephone
	TAMBURRINO RALPH	Pacific Telephone
1970	Tamburrino Ralph R CY	R. L. Polk & Co.
1966	TAMBURRINO RALPH R	R. L. Polk & Co.

## FINDINGS

### 1057 EUGENE AVE

<u>Year</u>	<u>Uses</u>	<u>Source</u>
2006	MENDOZA Joseph M	Haines Company, Inc.
2000	MENDOZA Joseph M	Haines & Company
1975	Berti Jerry L	Pacific Telephone
	BERTI JERRY	Pacific Telephone
1970	Berti Jerry L	R. L. Polk & Co.
1966	BERTI JERRY L	R. L. Polk & Co.

### 1061 EUGENE AVE

<u>Year</u>	<u>Uses</u>	<u>Source</u>
2006	BENTLEY Chdstopher	Haines Company, Inc.
2000	RIPPIN Jeff	Haines & Company
1975	Laclure J	Pacific Telephone
1970	Giles Paul F Jr	R. L. Polk & Co.
1966	YARAK MILLIE MRS	R. L. Polk & Co.
1963	Yarak J	Pacific Telephone
1957	Yarak J r	R. L. Polk Co.
	YARAK J R	Pacific Telephone

### 1062 EUGENE AVE

<u>Year</u>	<u>Uses</u>	<u>Source</u>
2000	PACHECO Guillermo	Haines & Company
1975	Me Donald Dorothy C Mrs	Pacific Telephone
1970	Me Donald Dorothy C Mrs	R. L. Polk & Co.
1966	VACANT	R. L. Polk & Co.
1963	Mc Donald Mike	Pacific Telephone
1957	Mc Donald Frank P	R. L. Polk Co.
	MC DONALD FRANK P	Pacific Telephone

### 1064 EUGENE AVE

<u>Year</u>	<u>Uses</u>	<u>Source</u>
2006	No Current Listing	Haines Company, Inc.
2000	NO CURRENT LISTING	Haines & Company
1980	Middleton CL	Pacific Telephone
1975	MuleeFrank	Pacific Telephone
1970	Mulee Frank	R. L. Polk & Co.
1966	LOPEZ ALICE MRS	R. L. Polk & Co.
1963	Lopez Alice	Pacific Telephone
1957	MC DONALD PATRICK M	Pacific Telephone

## FINDINGS

<u>Year</u>	<u>Uses</u>	<u>Source</u>
1957	Mc Donald Patrick M	R. L. Polk Co.

### 1067 EUGENE AVE

<u>Year</u>	<u>Uses</u>	<u>Source</u>
2006	NOTT 1 NGHAM William	Haines Company, Inc.
2000	NOTTINGHAM William	Haines & Company
1975	Sellitti Louis C	Pacific Telephone
	SELLITTI LOUIS	Pacific Telephone
1970	Sellitti Louis C	R. L. Polk & Co.
1966	SELLITTI LOUIS C	R. L. Polk & Co.

### 1068 EUGENE AVE

<u>Year</u>	<u>Uses</u>	<u>Source</u>
2006	ZABEL Kathy	Haines Company, Inc.
	AMBULO Celedna	Haines Company, Inc.
1991	Priven David A	PACIFIC BELL WHITE PAGES
	PRIVEN DAVID A	PACIFIC BELL WHITE PAGES
1986	Metzer Ronald	Pacific Bell
	Bevans Gary	Pacific Bell
1985	GUTIERREZ ARTHUR	Pacific Bell
1980	Browneil Steven R	Pacific Telephone
	OBrien Thos Edw P	Pacific Telephone
1975	EDDY ORINDA T MRS	Pacific Telephone
	Apartments	Pacific Telephone
	Arata Barbara J	Pacific Telephone
	Sloan J	Pacific Telephone
	Keeley K	Pacific Telephone
	Beltran A	Pacific Telephone
	Obrien Thos E P	Pacific Telephone
	Zabel Farrell F	Pacific Telephone
1970	Contreras Mary	R. L. Polk & Co.
	Haddadan Javad	R. L. Polk & Co.
	Vacant	R. L. Polk & Co.
	Noble Ethel	R. L. Polk & Co.
	Barbosa Raymond	R. L. Polk & Co.
	Anderson David	R. L. Polk & Co.
	Apartments	R. L. Polk & Co.
1966	APARTMENTS	R. L. Polk & Co.
	ZACHER M A	R. L. Polk & Co.



## FINDINGS

<u>Year</u>	<u>Uses</u>	<u>Source</u>
1966	VACANT	R. L. Polk & Co.
	CADWELL FRANK	R. L. Polk & Co.
	COBB ANN	R. L. Polk & Co.
	KNOWLES ROBT	R. L. Polk & Co.
	VACANT	R. L. Polk & Co.
1963	Pitt Judy	Pacific Telephone
	Bacher Donald R	Pacific Telephone
1957	Livingston Raymond B	R. L. Polk Co.
	Barger Chas A	R. L. Polk Co.
	LIVINGSTON RAYMOND B	Pacific Telephone
	BARGER CHAS A	Pacific Telephone

### 1069 EUGENE AVE

<u>Year</u>	<u>Uses</u>	<u>Source</u>
2000	ZABEL Farrell	Haines & Company
	NUNEZ Jima	Haines & Company

### 1071 EUGENE AVE

<u>Year</u>	<u>Uses</u>	<u>Source</u>
2006	CAMPOS Antonio	Haines Company, Inc.
2000	SOUSA David	Haines & Company
1991	MC DONALD PATRICK M	PACIFIC BELL WHITE PAGES
	Mc Donald Patrick M	PACIFIC BELL WHITE PAGES
1986	Mc Donald Patrick M	Pacific Bell
1985	MC DONALD PATRICK M	Pacific Bell
1975	Me Donald Patk M	Pacific Telephone
	MC DONALD PATRICK M	Pacific Telephone
1970	Me Donald Patk M	R. L. Polk & Co.
1966	MC DONALD PATK M	R. L. Polk & Co.
1963	Mc Donald Patrick M	Pacific Telephone

### 1074 EUGENE AVE

<u>Year</u>	<u>Uses</u>	<u>Source</u>
2006	GONZALES Auguste Une	Haines Company, Inc.
2000	THAI Kurtis	Haines & Company
	THAI Kurtis	Haines & Company
	GONZALES Augustine	Haines & Company
1980	Mateik Stephen J	Pacific Telephone
1975	MATELK STEPHEN J	Pacific Telephone

## FINDINGS

<u>Year</u>	<u>Uses</u>	<u>Source</u>
1975	Mateik Steph J	Pacific Telephone
1970	Mateik Steph J	R. L. Polk & Co.
1966	MATEIK STEPH J	R. L. Polk & Co.

### 1076 EUGENE AVE

<u>Year</u>	<u>Uses</u>	<u>Source</u>
2006	No Current Listing	Haines Company, Inc.
2000	JENKINS John C	Haines & Company
1996	REAR Jenkins John C	Pacific Bell
1980	Biggers James L	Pacific Telephone
1975	CAGE H G	Pacific Telephone
	Cage Helen G Mrs	Pacific Telephone
1970	Cage Helen G Mrs	R. L. Polk & Co.
1966	CAGE HELEN G MRS	R. L. Polk & Co.
1963	Cage Helen G	Pacific Telephone
1957	ZEISSLE-R EUGENE L	Pacific Telephone

### 1077 EUGENE AVE

<u>Year</u>	<u>Uses</u>	<u>Source</u>
2006	OCHOAMaeda	Haines Company, Inc.
	REGLAJose	Haines Company, Inc.
	CALIXTO Margadta A	Haines Company, Inc.
	HUATHonc	Haines Company, Inc.
2000	MEJIA Jaimn	Haines & Company
	YOUNG Chester	Haines & Company
1991	BAEZ LEOPOLDO	PACIFIC BELL WHITE PAGES
	HERNANDEZ ASENCION	PACIFIC BELL WHITE PAGES
	ZEMICAEL MEHERETAB	PACIFIC BELL WHITE PAGES
	Baez Leopoldo	PACIFIC BELL WHITE PAGES
	Hernandez Asencion	PACIFIC BELL WHITE PAGES
	Zemicael Meheretab	PACIFIC BELL WHITE PAGES
	ZEMAITISINC	PACIFIC BELL WHITE PAGES
1986	Martinez Carmen	Pacific Bell
1985	CARL ARCH D	Pacific Bell
	MARTINEZ CARMEN	Pacific Bell
	MORTON BOB	Pacific Bell
1980	Herring Costomio	Pacific Telephone
1975	Apartments	Pacific Telephone
	Devereaux Phedora	Pacific Telephone

## FINDINGS

<u>Year</u>	<u>Uses</u>	<u>Source</u>
1975	Connery Addie	Pacific Telephone
	Massey Amanda	Pacific Telephone
	Neill Loretta E	Pacific Telephone
	Murphy Mary E	Pacific Telephone
	Carl Arch D	Pacific Telephone
	Delacruz Richd	Pacific Telephone
	Field N J	Pacific Telephone
	r Stevefloten Roy	Pacific Telephone
	CARL ARCH D	Pacific Telephone
	CONNERY ADDIE	Pacific Telephone
	MURPHY M E	Pacific Telephone
	RUBIN SAM	Pacific Telephone
	1970	Adams Ione G
Mockle Emma Mrs		R. L. Polk & Co.
Anderson Mary		R. L. Polk & Co.
Rogers Lanita		R. L. Polk & Co.
Bowman Florence		R. L. Polk & Co.
Carpenter Mary Mrs		R. L. Polk & Co.
Gordon Myra Mrs		R. L. Polk & Co.
Apartments		R. L. Polk & Co.
Bodwell Robt B		R. L. Polk & Co.
1966		APARTMENTS
	CARTER JOHN E	R. L. Polk & Co.
	ADAMS IONE G	R. L. Polk & Co.
	MOCKLE EMMA MRS	R. L. Polk & Co.
	ANDERSON MARY	R. L. Polk & Co.
	BOWMAN FLORENCE MRS	R. L. Polk & Co.
	ROGERS LA NITA MRS	R. L. Polk & Co.
	CARPENTER MARY MRS	R. L. Polk & Co.
	GORDON MYRA MRS	R. L. Polk & Co.
1963	Crudo Minnie	Pacific Telephone
	Ensminger Neata E	Pacific Telephone
	Gordon C I	Pacific Telephone
	Mockle Emma Mrs	Pacific Telephone
	Ogram R E	Pacific Telephone
	Racker Jack D	Pacific Telephone

## FINDINGS

### 1078 EUGENE AVE

<u>Year</u>	<u>Uses</u>	<u>Source</u>
2006	No Current Listing	Haines Company, Inc.
2000	HYLAND Nicholas	Haines & Company

### 1080 EUGENE AVE

<u>Year</u>	<u>Uses</u>	<u>Source</u>
2006	MCKENZIERenee	Haines Company, Inc.
	QUEZADADiana	Haines Company, Inc.
2000	HANLEIN Jon	Haines & Company
1991	BLANEA HENRY	PACIFIC BELL WHITE PAGES
	WREN GRANT G	PACIFIC BELL WHITE PAGES
	Wren James	PACIFIC BELL WHITE PAGES
	Wren Grant G	PACIFIC BELL WHITE PAGES
	Blanea Henry	PACIFIC BELL WHITE PAGES
	Bianco Ronald P	PACIFIC BELL WHITE PAGES
1986	Bianez Henry	Pacific Bell
	Wren James	Pacific Bell
1985	WREN JAMES	Pacific Bell
1980	Torbati Nasrin	Pacific Telephone
	Giannini L	Pacific Telephone
1975	Bittner Vernon A	Pacific Telephone
	Lambrecht Wm	Pacific Telephone
	Vacant	Pacific Telephone
	Allen Robt L	Pacific Telephone
	Apartments	Pacific Telephone
1970	Lambrecht Wm	R. L. Polk & Co.
	Hancock Lorna	R. L. Polk & Co.
	Apartments	R. L. Polk & Co.
	Thomas Marie A	R. L. Polk & Co.
	Richards Mary E Mrs	R. L. Polk & Co.
1966	HANCOCK LORNA	R. L. Polk & Co.
	LAMBRECHT WM	R. L. Polk & Co.
	RICHARDS MARY E MRS	R. L. Polk & Co.
	BARNES MARJORIE	R. L. Polk & Co.
	APARTMENTS	R. L. Polk & Co.
1963	Richards Mary E Mrs	Pacific Telephone

## FINDINGS

### 1082 EUGENE AVE

<u>Year</u>	<u>Uses</u>	<u>Source</u>
2006	PACHECO Guilenno	Haines Company, Inc.

### 1085 EUGENE AVE

<u>Year</u>	<u>Uses</u>	<u>Source</u>
2006	MORENO Made	Haines Company, Inc.
	MUCIA Deffna	Haines Company, Inc.
2000	BELTRAN Carmen	Haines & Company
	GUIDICI V	Haines & Company
1996	1 Rivera Jaime	Pacific Bell
	2 Guidici V	Pacific Bell
1991	Alvarez Frank	PACIFIC BELL WHITE PAGES
	Guidici V	PACIFIC BELL WHITE PAGES
	ALVAREZ FRANK	PACIFIC BELL WHITE PAGES
	GUIDICI V	PACIFIC BELL WHITE PAGES
1986	Guidici V	Pacific Bell
	Pavan Mary	Pacific Bell
1985	GUIDICI V	Pacific Bell
	PAVAN MARY	Pacific Bell
1980	Bryand Ernesto & Emiliana	Pacific Telephone
	Grisham Claude E	Pacific Telephone
	Moseng M Lee	Pacific Telephone
	i Mloser B	Pacific Telephone
	Pavan Mary	Pacific Telephone
	Stewart Tom	Pacific Telephone
1975	GRISHAM CLAUDE E	Pacific Telephone
	OG IER F F	Pacific Telephone
	STECWARL TOM	Pacific Telephone
	Apartments	Pacific Telephone
	Rodgers Ida P Mrs	Pacific Telephone
	Ogier Florence F	Pacific Telephone
	Adams Jeri	Pacific Telephone
	Stewart Tom	Pacific Telephone
	Grisham Elsie L Mrs	Pacific Telephone
	Lemus Luiz	Pacific Telephone
1970	Apartments	R. L. Polk & Co.
	Rodgers Ida P Mrs	R. L. Polk & Co.
	Ogier F F	R. L. Polk & Co.
	Vacant	R. L. Polk & Co.

## FINDINGS

<u>Year</u>	<u>Uses</u>	<u>Source</u>
1970	Thompson Irma J	R. L. Polk & Co.
	Grisham Claude E	R. L. Polk & Co.
	Gunn Douglas	R. L. Polk & Co.
1966	APARTMENTS	R. L. Polk & Co.
	ZAZUETA FERNANDO R	R. L. Polk & Co.
	MILLER SYLVIA	R. L. Polk & Co.
	HODGES EDW	R. L. Polk & Co.
	MADIGAN HENRY M	R. L. Polk & Co.
	TOMPKINS J L	R. L. Polk & Co.
	HALLADAY ROBT E	R. L. Polk & Co.
1963	Buckman Blanche L	Pacific Telephone
	Cirivilleri Salvatore Mrs	Pacific Telephone
	Mueller Claude C	Pacific Telephone
	Mueller Sharon Mrs	Pacific Telephone
1957	Adams Robt E	R. L. Polk Co.
	Pearce F B Dr	R. L. Polk Co.
	Quirk Jack F	R. L. Polk Co.
	Stout Howard W	R. L. Polk Co.
	ADAMS ROBT E	Pacific Telephone
	PEARCE F B DR	Pacific Telephone
	QUIRK JACK F	Pacific Telephone
	STOUT HOWARD W	Pacific Telephone

### 1088 EUGENE AVE

<u>Year</u>	<u>Uses</u>	<u>Source</u>
2006	EDDY Ondad T	Haines Company, Inc.
	MARINELLI D	Haines Company, Inc.
2000	CHASE Amanda J	Haines & Company
	KULJANIN Fefika	Haines & Company
1996	7 Chase Amanda J	Pacific Bell
1991	CHASE AMANDA J	PACIFIC BELL WHITE PAGES
	STERN JEFF W	PACIFIC BELL WHITE PAGES
	Chase Amanda J	PACIFIC BELL WHITE PAGES
	Stern Jeff W	PACIFIC BELL WHITE PAGES
1985	MARSHALL R	Pacific Bell
	FLEER RICHARD K & TRINA RENE	Pacific Bell
	SANCHEZ MANUEL JR	Pacific Bell
1980	Trejo Thomas A	Pacific Telephone
	Eddy Orinda T	Pacific Telephone

## FINDINGS

<u>Year</u>	<u>Uses</u>	<u>Source</u>
1975	WALTER FLORENCE	Pacific Telephone
	Diaz Terry W	Pacific Telephone
	Donnell Lets	Pacific Telephone
	Russell Charlotte L	Pacific Telephone
	Walters Florence I	Pacific Telephone
	Eddy Orinda T Mrs	Pacific Telephone
	Apartments	Pacific Telephone
1970	Apartments	R. L. Polk & Co.
	Eddy Orinda T Mrs	R. L. Polk & Co.
	Silveria Linda	R. L. Polk & Co.
	Russell Charlotte L	R. L. Polk & Co.
	Donnell Leta G Mrs	R. L. Polk & Co.
	Santos Eleanore	R. L. Polk & Co.
1966	APARTMENTS	R. L. Polk & Co.
	EDDY ORINDA T MRS NJ	R. L. Polk & Co.
	VACANT	R. L. Polk & Co.
	RUSSELL CHARLOTTE	R. L. Polk & Co.
	LANE WEINER H	R. L. Polk & Co.
	VACANT	R. L. Polk & Co.
1963	Eddy Orinda T Mrs	Pacific Telephone
	Murray Nora M	Pacific Telephone
1957	Eddy Orinda T Mrs	R. L. Polk Co.
	Inzelone Fred C r t	R. L. Polk Co.
	Iorizzo Carilo	R. L. Polk Co.
	EDDY ORINDA TMRS	Pacific Telephone
	IORG WIN C	Pacific Telephone

### EUGENE ST

#### 1041 EUGENE ST

<u>Year</u>	<u>Uses</u>	<u>Source</u>
1960	Street continued	R. L. Polk Co.
	Roosa Chas L	R. L. Polk Co.
	Goodwin Garland O	R. L. Polk Co.
	Bamert Hans R	R. L. Polk Co.
	Apartments	R. L. Polk Co.
	Lendal Chas S	R. L. Polk Co.
	Lambrecht Wm A	R. L. Polk Co.
	Phillips Frank	R. L. Polk Co.

## FINDINGS

<u>Year</u>	<u>Uses</u>	<u>Source</u>
1960	Splawn Donald	R. L. Polk Co.
	Schierman Victor	R. L. Polk Co.

### 1042 EUGENE ST

<u>Year</u>	<u>Uses</u>	<u>Source</u>
1960	Liebster Marcos	R. L. Polk Co.
1955	Davis Paul J	R. L. Polk Co.
1950	Wright R A	R. L. Polk & Co.

### 1046 EUGENE ST

<u>Year</u>	<u>Uses</u>	<u>Source</u>
1960	Torrisi Salvatore P	R. L. Polk Co.
1955	Amoroso Jos J	R. L. Polk Co.
1950	Amoroso J J	R. L. Polk & Co.

### 1047 EUGENE ST

<u>Year</u>	<u>Uses</u>	<u>Source</u>
1960	Perrone Anthony	R. L. Polk Co.
1955	Perrone Anthony	R. L. Polk Co.
1950	Perrone Anthony	R. L. Polk & Co.
1945	Perrone Anthony	R. L. Polk Co.
1940	Perrone Antony	R. L. Polk & Co.
	Cetani Mary Mrs	R. L. Polk & Co.
1935	Cetani Mary Mrs o	R. L. Polk & Co. of California
1930	Cetani Mary Mrs	R. L. Polk & Co. of California

### 1050 EUGENE ST

<u>Year</u>	<u>Uses</u>	<u>Source</u>
1960	Wood Harold G	R. L. Polk Co.
1955	Hoisted Irene Mrs	R. L. Polk Co.
1950	Tamburrino Rocco	R. L. Polk & Co.
1945	Tamburrino Rocco	R. L. Polk Co.
1940	Tamburrin Rocco	R. L. Polk & Co.

### 1052 EUGENE ST

<u>Year</u>	<u>Uses</u>	<u>Source</u>
1960	Tamburrino Ralph R	R. L. Polk Co.
1955	Tamburrino Rocco	R. L. Polk Co.



## FINDINGS

### 1053 EUGENE ST

<u>Year</u>	<u>Uses</u>	<u>Source</u>
1960	Antoninoni Joe	R. L. Polk Co.
1955	Antoninoni Joe	R. L. Polk Co.
1950	Mason J O	R. L. Polk & Co.
1945	Mason J O	R. L. Polk Co.
1940	Mason J O	R. L. Polk & Co.
1935	Tamburrino Rocci o	R. L. Polk & Co. of California
1930	Tamborrino Rocci o	R. L. Polk & Co. of California

### 1054 EUGENE ST

<u>Year</u>	<u>Uses</u>	<u>Source</u>
1960	Tamburrino Rocco	R. L. Polk Co.

### 1057 EUGENE ST

<u>Year</u>	<u>Uses</u>	<u>Source</u>
1960	Berti Jerry L	R. L. Polk Co.
1955	Berti Jerry	R. L. Polk Co.
1950	Berti Jerry	R. L. Polk & Co.
1945	Berti Jerry	R. L. Polk Co.
1940	Triflo Jas	R. L. Polk & Co.
1935	Delia M L o	R. L. Polk & Co. of California
1930	Gagliardo Emilo o	R. L. Polk & Co. of California

### 1061 EUGENE ST

<u>Year</u>	<u>Uses</u>	<u>Source</u>
1960	Yarak John	R. L. Polk Co.
1955	Yarak John	R. L. Polk Co.
1950	Yarak John	R. L. Polk & Co.
1945	Yarak John	R. L. Polk Co.
1940	Yarak John	R. L. Polk & Co.
1935	Yarak John o	R. L. Polk & Co. of California
1930	Farduto Camillo	R. L. Polk & Co. of California

### 1062 EUGENE ST

<u>Year</u>	<u>Uses</u>	<u>Source</u>
1960	Mc Donald Frank P	R. L. Polk Co.
1955	Duvall Russell E	R. L. Polk Co.

## FINDINGS

### 1064 EUGENE ST

<u>Year</u>	<u>Uses</u>	<u>Source</u>
1960	Lyons Mary M Mrs	R. L. Polk Co.
1955	Fowler Arth P	R. L. Polk Co.

### 1067 EUGENE ST

<u>Year</u>	<u>Uses</u>	<u>Source</u>
1960	Sellitti Louis C	R. L. Polk Co.
1955	Sellitti Louis C	R. L. Polk Co.
1950	Sellitti L C	R. L. Polk & Co.
	Sellitti Chanzo	R. L. Polk & Co.
1945	Sellitti Louis	R. L. Polk Co.
1940	Sellitti Chanzo	R. L. Polk & Co.
	Sellitti Anthony	R. L. Polk & Co.
1935	Sellitti Chiuzo o	R. L. Polk & Co. of California
1930	Sellitti Chenzi	R. L. Polk & Co. of California

### 1068 EUGENE ST

<u>Year</u>	<u>Uses</u>	<u>Source</u>
1960	Apartments	R. L. Polk Co.
	Vacant	R. L. Polk Co.
	Morgan John D	R. L. Polk Co.
	Vacant	R. L. Polk Co.
	Street continued	R. L. Polk Co.
	No Return	R. L. Polk Co.
	Morgan Herman L	R. L. Polk Co.
	Vacant	R. L. Polk Co.
1955	Inness Margt Mrs	R. L. Polk Co.
	Barger Chas A	R. L. Polk Co.
	Cooper Harry D	R. L. Polk Co.
	Livingston Ray	R. L. Polk Co.
	Jasman True M	R. L. Polk Co.
	Witherell Jack C	R. L. Polk Co.
	Apartments	R. L. Polk Co.

### 1071 EUGENE ST

<u>Year</u>	<u>Uses</u>	<u>Source</u>
1960	Mc Donald Patk M	R. L. Polk Co.
1955	Dedrick Robt C	R. L. Polk Co.
1950	Dedrich R C	R. L. Polk & Co.

## FINDINGS

<u>Year</u>	<u>Uses</u>	<u>Source</u>
1945	Pratico John	R. L. Polk Co.

### 1074 EUGENE ST

<u>Year</u>	<u>Uses</u>	<u>Source</u>
1960	Mateik Steph J	R. L. Polk Co.
1955	Vacant	R. L. Polk Co.
1950	Nunes Frank	R. L. Polk & Co.
	Mello Wm	R. L. Polk & Co.
1945	Hobbs W D	R. L. Polk Co.

### 1076 EUGENE ST

<u>Year</u>	<u>Uses</u>	<u>Source</u>
1960	Vasquez Danl V	R. L. Polk Co.
1955	Sensabaugh lone H	R. L. Polk Co.

### 1077 EUGENE ST

<u>Year</u>	<u>Uses</u>	<u>Source</u>
1960	Kooyers Jacob M	R. L. Polk Co.
	Garcia Alf	R. L. Polk Co.
	Flood John T	R. L. Polk Co.
	Street continued	R. L. Polk Co.
	Merry Wm P	R. L. Polk Co.
	Cryan Jas W	R. L. Polk Co.
	Piazza Anthony R	R. L. Polk Co.
	Caruso Lena Mrs	R. L. Polk Co.
	Racker Jack D	R. L. Polk Co.
	Apartments	R. L. Polk Co.
1955	Mc Carthy Lloyd E	R. L. Polk Co.
1950	Miranda Jos	R. L. Polk & Co.
1945	Dugan G T	R. L. Polk Co.
1940	Felix J V	R. L. Polk & Co.
1935	Degmetich Martin	R. L. Polk & Co. of California
	Caito C I	R. L. Polk & Co. of California
1930	Thomson H J music tchr o	R. L. Polk & Co. of California

### 1080 EUGENE ST

<u>Year</u>	<u>Uses</u>	<u>Source</u>
1960	Street continued	R. L. Polk Co.
	Vacant	R. L. Polk Co.
	Burns Helen	R. L. Polk Co.

## FINDINGS

<u>Year</u>	<u>Uses</u>	<u>Source</u>
1960	Vacant	R. L. Polk Co.
	Richards Mary E Mrs	R. L. Polk Co.
	Piazo Vista Mrs	R. L. Polk Co.
1955	Apartments	R. L. Polk Co.
	Pope Theresa Mrs	R. L. Polk Co.
	Richmond Peter T	R. L. Polk Co.
	Pope Theresa Mrs	R. L. Polk Co.
	Woods Jos	R. L. Polk Co.
	Eddy Orinda T Mrs	R. L. Polk Co.
	Oteri Louis G	R. L. Polk Co.
	Clark Tom F	R. L. Polk Co.
	Richards Mary E Mrs	R. L. Polk Co.
	Apartments	R. L. Polk Co.
1950	Berggren Donald L	R. L. Polk Co.
	Place D D	R. L. Polk & Co.
	Paulin A A Mrs	R. L. Polk & Co.
	Fanelli S J	R. L. Polk & Co.
	Crowley W J	R. L. Polk & Co.

### 1085 EUGENE ST

<u>Year</u>	<u>Uses</u>	<u>Source</u>
1960	Apartments	R. L. Polk Co.
	Gaito Chas I	R. L. Polk Co.
	Torizzo Chas A	R. L. Polk Co.
	Cirivilleri Angelina Mrs	R. L. Polk Co.
	Burnett Cameron R	R. L. Polk Co.
	Montavari Romano	R. L. Polk Co.
	Currier Stephanie Mrs	R. L. Polk Co.
	Street continued	R. L. Polk Co.
1955	Stout Howard W	R. L. Polk Co.
	Quirk Jack F	R. L. Polk Co.
	Smith Louis J	R. L. Polk Co.
	Pearce Fred B	R. L. Polk Co.
	Rice Evelyn H Mrs	R. L. Polk Co.
	Apartments	R. L. Polk Co.
1950	Godbout Norman L	R. L. Polk Co.
	Miller L J	R. L. Polk & Co.
1945	Miller A S Mrs	R. L. Polk Co.
1935	Miller Anna Mrs o	R. L. Polk & Co. of California

## FINDINGS

<u>Year</u>	<u>Uses</u>	<u>Source</u>
1935	Semich Matthew	R. L. Polk & Co. of California
1930	Miller R L o	R. L. Polk & Co. of California

### 1088 EUGENE ST

<u>Year</u>	<u>Uses</u>	<u>Source</u>
1960	No Return	R. L. Polk Co.
	Eddy Orinda T Mrs	R. L. Polk Co.
	Apartments	R. L. Polk Co.
	Spitler Josephine Mrs	R. L. Polk Co.
	Hansen Josephine Mrs	R. L. Polk Co.
	Plenckner Christine Mrs	R. L. Polk Co.
1950	Vandiveer J H	R. L. Polk & Co.
	Schmidt F H	R. L. Polk & Co.
	Pope Theresa Mrs	R. L. Polk & Co.
	Freeman Marshall	R. L. Polk & Co.

### GRANADA AVE

#### 201 GRANADA AVE

<u>Year</u>	<u>Uses</u>	<u>Source</u>
1974	Shay P	R. L. Polk Co.

#### 202 GRANADA AVE

<u>Year</u>	<u>Uses</u>	<u>Source</u>
1974	N Stultz Randy	R. L. Polk Co.

#### 203 GRANADA AVE

<u>Year</u>	<u>Uses</u>	<u>Source</u>
1974	Vacant	R. L. Polk Co.

#### 204 GRANADA AVE

<u>Year</u>	<u>Uses</u>	<u>Source</u>
1974	Garcia Larry	R. L. Polk Co.

#### 205 GRANADA AVE

<u>Year</u>	<u>Uses</u>	<u>Source</u>
1974	N Johnson C D	R. L. Polk Co.

#### 206 GRANADA AVE

<u>Year</u>	<u>Uses</u>	<u>Source</u>
1974	N Gard S	R. L. Polk Co.

## FINDINGS

### 207 GRANADA AVE

<u>Year</u>	<u>Uses</u>	<u>Source</u>
1974	Vacant	R. L. Polk Co.

### 208 GRANADA AVE

<u>Year</u>	<u>Uses</u>	<u>Source</u>
1974	N Testa Joseph A Jr	R. L. Polk Co.

### 209 GRANADA AVE

<u>Year</u>	<u>Uses</u>	<u>Source</u>
1974	Endersen Arthur	R. L. Polk Co.

### 210 GRANADA AVE

<u>Year</u>	<u>Uses</u>	<u>Source</u>
1974	N Ful Jer T	R. L. Polk Co.

### 211 GRANADA AVE

<u>Year</u>	<u>Uses</u>	<u>Source</u>
1974	N IZHOUR M	R. L. Polk Co.

### 212 GRANADA AVE

<u>Year</u>	<u>Uses</u>	<u>Source</u>
1974	Jennings Dick	R. L. Polk Co.

### 215 GRANADA AVE

<u>Year</u>	<u>Uses</u>	<u>Source</u>
1974	N Kralicek Janet	R. L. Polk Co.

### 216 GRANADA AVE

<u>Year</u>	<u>Uses</u>	<u>Source</u>
1974	Feher Laura J	R. L. Polk Co.

### 217 GRANADA AVE

<u>Year</u>	<u>Uses</u>	<u>Source</u>
1974	N Conner J	R. L. Polk Co.

### 218 GRANADA AVE

<u>Year</u>	<u>Uses</u>	<u>Source</u>
1974	Vacant	R. L. Polk Co.

### 219 GRANADA AVE

<u>Year</u>	<u>Uses</u>	<u>Source</u>
1974	N Johnson Harold	R. L. Polk Co.

## FINDINGS

### 220 GRANADA AVE

<u>Year</u>	<u>Uses</u>	<u>Source</u>
1974	Sveilich Joseph	R. L. Polk Co.

### 221 GRANADA AVE

<u>Year</u>	<u>Uses</u>	<u>Source</u>
1974	N Kage Christine	R. L. Polk Co.

### 222 GRANADA AVE

<u>Year</u>	<u>Uses</u>	<u>Source</u>
1974	N Miles Bob	R. L. Polk Co.

### 223 GRANADA AVE

<u>Year</u>	<u>Uses</u>	<u>Source</u>
1974	Homer Edmund G Jr	R. L. Polk Co.

### 224 GRANADA AVE

<u>Year</u>	<u>Uses</u>	<u>Source</u>
1974	N Sobelman V E	R. L. Polk Co.
	OBrien Yvonne	R. L. Polk Co.

### 225 GRANADA AVE

<u>Year</u>	<u>Uses</u>	<u>Source</u>
1974	N Andrews J	R. L. Polk Co.

### 226 GRANADA AVE

<u>Year</u>	<u>Uses</u>	<u>Source</u>
1974	N Verna Beverly	R. L. Polk Co.

### 227 GRANADA AVE

<u>Year</u>	<u>Uses</u>	<u>Source</u>
1974	Sugimoto Sandra G	R. L. Polk Co.

### 228 GRANADA AVE

<u>Year</u>	<u>Uses</u>	<u>Source</u>
1974	N Richter John	R. L. Polk Co.

### 229 GRANADA AVE

<u>Year</u>	<u>Uses</u>	<u>Source</u>
1974	N Bothelio John M	R. L. Polk Co.

## FINDINGS

### 230 GRANADA AVE

<u>Year</u>	<u>Uses</u>	<u>Source</u>
1974	N Bert Diane J	R. L. Polk Co.

### 231 GRANADA AVE

<u>Year</u>	<u>Uses</u>	<u>Source</u>
1974	Vacant	R. L. Polk Co.

### 232 GRANADA AVE

<u>Year</u>	<u>Uses</u>	<u>Source</u>
1974	N Perez Ad	R. L. Polk Co.

### 233 GRANADA AVE

<u>Year</u>	<u>Uses</u>	<u>Source</u>
1974	Vacant	R. L. Polk Co.

### 234 GRANADA AVE

<u>Year</u>	<u>Uses</u>	<u>Source</u>
1974	Schuster Carmen	R. L. Polk Co.

### 235 GRANADA AVE

<u>Year</u>	<u>Uses</u>	<u>Source</u>
1974	N Stevenson Robt	R. L. Polk Co.

### 236 GRANADA AVE

<u>Year</u>	<u>Uses</u>	<u>Source</u>
1974	N Kroeger Joseph H	R. L. Polk Co.

### 237 GRANADA AVE

<u>Year</u>	<u>Uses</u>	<u>Source</u>
1974	N Eubanks Mary L	R. L. Polk Co.

### 238 GRANADA AVE

<u>Year</u>	<u>Uses</u>	<u>Source</u>
1974	N Parma Wilson	R. L. Polk Co.

### 239 GRANADA AVE

<u>Year</u>	<u>Uses</u>	<u>Source</u>
1974	N Weisman W E	R. L. Polk Co.

### 240 GRANADA AVE

<u>Year</u>	<u>Uses</u>	<u>Source</u>
1974	N Miyoski James	R. L. Polk Co.



## FINDINGS

### 241 GRANADA AVE

<u>Year</u>	<u>Uses</u>	<u>Source</u>
1974	N Snyder V	R. L. Polk Co.

### 242 GRANADA AVE

<u>Year</u>	<u>Uses</u>	<u>Source</u>
1974	N Dore E	R. L. Polk Co.

### 244 GRANADA AVE

<u>Year</u>	<u>Uses</u>	<u>Source</u>
1974	Willis Thomas	R. L. Polk Co.

## GRAND

### 219 GRAND

<u>Year</u>	<u>Uses</u>	<u>Source</u>
1986	Lewis Cecil & Bobby J	Pacific Bell
	Lewis Deborah	Pacific Bell

### 221 GRAND

<u>Year</u>	<u>Uses</u>	<u>Source</u>
1982	Pinales O	Pacific Telephone

### 225 GRAND

<u>Year</u>	<u>Uses</u>	<u>Source</u>
1986	Shields Gerald V	Pacific Bell
1982	Shields Gerald V	Pacific Telephone

### 227 GRAND

<u>Year</u>	<u>Uses</u>	<u>Source</u>
1986	Diridon Dan	Pacific Bell

### 247 GRAND

<u>Year</u>	<u>Uses</u>	<u>Source</u>
1986	Rollin Bruce W	Pacific Bell
1982	Rollin Bruce W	Pacific Telephone

### 267 GRAND

<u>Year</u>	<u>Uses</u>	<u>Source</u>
1986	Jenkins D Earl	Pacific Bell
1982	Jenhins D Earl	Pacific Telephone

## FINDINGS

### 272 GRAND

<u>Year</u>	<u>Uses</u>	<u>Source</u>
1986	Gallagher Jas M	Pacific Bell
1982	Gallagher Jas M	Pacific Telephone

### 277 GRAND

<u>Year</u>	<u>Uses</u>	<u>Source</u>
1986	Ryan Robt C	Pacific Bell

### 278 GRAND

<u>Year</u>	<u>Uses</u>	<u>Source</u>
1982	Daricek Richardc Joy	Pacific Telephone

### 291 GRAND

<u>Year</u>	<u>Uses</u>	<u>Source</u>
1986	Rucker Mark	Pacific Bell

### 293 GRAND

<u>Year</u>	<u>Uses</u>	<u>Source</u>
1986	Martinez Jorge S	Pacific Bell
1982	Marini Lisa	Pacific Telephone
	Sukrl Osk Y Herman & Car ole	Pacific Telephone
	Buko Wski Geo V	Pacific Telephone

### GRAND AV OAKLAND

#### 230 GRAND AV OAKLAND

<u>Year</u>	<u>Uses</u>	<u>Source</u>
1991	GRAPHIC	PACIFIC BELL WHITE PAGES

#### 262 GRAND AV OAKLAND

<u>Year</u>	<u>Uses</u>	<u>Source</u>
1986	Jewish National Fund	Pacific Bell

#### 266 GRAND AV OAKLAND

<u>Year</u>	<u>Uses</u>	<u>Source</u>
1991	Stoops William D Stoops Sharon & Habeager Attys At Law	PACIFIC BELL WHITE PAGES
	Stoops Dale I Stoops Sharon & Habegger Attys At Law	PACIFIC BELL WHITE PAGES
	Sharon John H Stoops Siaoron & Hobegaer Attys At Law	PACIFIC BELL WHITE PAGES
1986	i At Law	Pacific Bell

## FINDINGS

<u>Year</u>	<u>Uses</u>	<u>Source</u>
1986	Stoops William D Stoops Sharon & Habegger Attys	Pacific Bell
	Sharon John H Stoops Sharon & Habegger Attys At Law	Pacific Bell
	Stoops Dale I Stoops Sharon & Habegger Attys At Lawr	Pacific Bell
	Sharon William F Stoops Sharon & Habegger Attys At Law	Pacific Bell
	Habegger J Brittain Stoops Sharon & Habegger Attys At Law	Pacific Bell

### GRAND AVE

#### 212 GRAND AVE

<u>Year</u>	<u>Uses</u>	<u>Source</u>
2006	SANTORO Louis	Haines Company, Inc.
	BUTLER Hanan	Haines Company, Inc.
2000	SANTORO Lous	Haines & Company
	BUTLER Hanan	Haines & Company
	BUTLERHanan	Haines & Company
1996	Butler Hanan	Pacific Bell
1975	Dietrich Douglas J	Pacific Telephone
1970	Chew Dani W	R. L. Polk & Co.
1966	VOGES ALICE MRS	R. L. Polk & Co.
1963	Villarreal C C	Pacific Telephone
1960	Villarreal Canuto	R. L. Polk Co.
1957	Beckman M Alice	R. L. Polk Co.
	BECKMAN M ALICE	Pacific Telephone
1955	Beckman Alice M	R. L. Polk Co.
1950	OBrien R S	R. L. Polk & Co.
1945	OBrien R S	R. L. Polk Co.
1940	Cipressi Philip	R. L. Polk & Co.
1935	Magazza Giovanna Mrs	R. L. Polk & Co. of California
1930	Rylander C J	R. L. Polk & Co. of California

#### 217 GRAND AVE

<u>Year</u>	<u>Uses</u>	<u>Source</u>
1950	Tarantino P V jr	R. L. Polk & Co.
	Tarantino P V	R. L. Polk & Co.
1945	Tarantino Paul	R. L. Polk Co.
1940	Belgin Jess	R. L. Polk & Co.

## FINDINGS

<u>Year</u>	<u>Uses</u>	<u>Source</u>
1940	Dymond L F	R. L. Polk & Co.
1935	Bonano Vincenzo o	R. L. Polk & Co. of California
	Salley Richd	R. L. Polk & Co. of California
1930	Pisciotta Frank	R. L. Polk & Co. of California
	Bonano Vincenzo	R. L. Polk & Co. of California

### 219 GRAND AVE

<u>Year</u>	<u>Uses</u>	<u>Source</u>
1986	LEWIS CECIL & BOBBY J	Pacific Bell
	LEWIS DEBORAH	Pacific Bell

### 223 GRAND AVE

<u>Year</u>	<u>Uses</u>	<u>Source</u>
1960	Henry Wm R	R. L. Polk Co.
1957	Henry Gerrie	R. L. Polk Co.
1955	Vacant	R. L. Polk Co.
	Henry Wm R g C	R. L. Polk Co.
1950	Henry W R	R. L. Polk & Co.
	Romero Elias	R. L. Polk & Co.
1945	Henry W R	R. L. Polk Co.
1940	Henry W R	R. L. Polk & Co.
1935	Henry W R o	R. L. Polk & Co. of California
1930	Henry W R o	R. L. Polk & Co. of California

### 225 GRAND AVE

<u>Year</u>	<u>Uses</u>	<u>Source</u>
1986	SHIELDS GERALD V	Pacific Bell

### 227 GRAND AVE

<u>Year</u>	<u>Uses</u>	<u>Source</u>
1986	DIRIDONL DAN	Pacific Bell
1960	Carrasco Sebastian M	R. L. Polk Co.
1955	Carrasco Sebastian M	R. L. Polk Co.
1950	Voss C J	R. L. Polk & Co.
1945	Henry Minnie Mrs	R. L. Polk Co.
1940	Henry Minnie Mrs	R. L. Polk & Co.
	Voss C J	R. L. Polk & Co.
1935	Henry Minnie Mrs o	R. L. Polk & Co. of California
	Vos B C J	R. L. Polk & Co. of California
1930	Henry S L o	R. L. Polk & Co. of California

## FINDINGS

### 235 GRAND AVE

<u>Year</u>	<u>Uses</u>	<u>Source</u>
2000	NO CURRENT LISTING	Haines & Company
1970	Rodriguez Domingo	R. L. Polk & Co.
1966	RODRIGUEZ DOMINGO	R. L. Polk & Co.
1963	Rodriguez Domingo G	Pacific Telephone
1960	Rodriquez Domingo	R. L. Polk Co.
1957	Rodriguez Isabel Mrs r	R. L. Polk Co.
	RODRIGUEZ ISABEL MRS R	Pacific Telephone
1955	Rodriguez Domingo o	R. L. Polk Co.
1950	Speciale M B Mrs	R. L. Polk & Co.
1945	Speciale Mary Mrs	R. L. Polk Co.
1940	Speciale Mary Mrs	R. L. Polk & Co.
1930	Bua Jos	R. L. Polk & Co. of California

### 241 GRAND AVE

<u>Year</u>	<u>Uses</u>	<u>Source</u>
1966	MILLIS ROBT E	R. L. Polk & Co.
1963	Jones Lee	Pacific Telephone
1960	Mendoza Roger	R. L. Polk Co.
1955	Bua Rosalie Mrs f	R. L. Polk Co.
1950	Bua Carlo	R. L. Polk & Co.
1945	Bua Carlo	R. L. Polk Co.
1940	Sanfilippo P D	R. L. Polk & Co.
1935	Bua Chas o	R. L. Polk & Co. of California
1930	Bua Chas o	R. L. Polk & Co. of California

### 247 GRAND AVE

<u>Year</u>	<u>Uses</u>	<u>Source</u>
1986	ROLLIN BRUCE W	Pacific Bell
1966	JONES CLINTON O	R. L. Polk & Co.
1963	Mendenhall A D	Pacific Telephone
	Jones Bob C	Pacific Telephone
1960	Mendenhall Albert D	R. L. Polk Co.
1957	MENDENHALL A D R	Pacific Telephone
	Mendenhall A D r	R. L. Polk Co.
1955	Mendenhall Albert D	R. L. Polk Co.
1950	Mendenhall H L	R. L. Polk & Co.
	Mendenhall A D	R. L. Polk & Co.
1945	Miles J A	R. L. Polk Co.

## FINDINGS

<u>Year</u>	<u>Uses</u>	<u>Source</u>
1940	Miles I B Mrs	R. L. Polk & Co.
1935	Miles Ida B Mrs o	R. L. Polk & Co. of California
1930	Miles I B Mrs o	R. L. Polk & Co. of California

### 253 GRAND AVE

<u>Year</u>	<u>Uses</u>	<u>Source</u>
1955	Trumbo Stella M Mrs	R. L. Polk Co.
1950	Trumbo A P	R. L. Polk & Co.
1945	Trumbo A F	R. L. Polk Co.
1940	Trumbo A F	R. L. Polk & Co.
1935	Trumbo A F o	R. L. Polk & Co. of California

### 263 GRAND AVE

<u>Year</u>	<u>Uses</u>	<u>Source</u>
1963	Bonzani Mary	Pacific Telephone
1960	Bonzani Mary E	R. L. Polk Co.
1957	CALANCHILF EDLTH	Pacific Telephone
	BONZANI MARY	Pacific Telephone
	Bonzani Mary	R. L. Polk Co.
	Calarichini Edith	R. L. Polk Co.
1955	Calantaini Edith Mrs	R. L. Polk Co.
1950	Bonzani Margt Mrs	R. L. Polk & Co.
1945	Bonzani Margt Mrs	R. L. Polk Co.
1940	Bonzani Margt Mrs	R. L. Polk & Co.
1935	Bonzani Margt Mrs o	R. L. Polk & Co. of California
1930	Bonzani Rocco o	R. L. Polk & Co. of California

### 266 GRAND AVE

<u>Year</u>	<u>Uses</u>	<u>Source</u>
1991	HABEGGER J BRITAIN STOOPS SHTAME & HFLABEGGER ATTYS AT LAW	PACIFIC BELL WHITE PAGES
	Habegger J Brittain Stoops Shtame & Hflabegger Attys At Law	PACIFIC BELL WHITE PAGES

### 267 GRAND AVE

<u>Year</u>	<u>Uses</u>	<u>Source</u>
1986	JENKINS D EARL	Pacific Bell

## FINDINGS

### 270 GRAND AVE

<u>Year</u>	<u>Uses</u>	<u>Source</u>
2006	OLANIOConrado	Haines Company, Inc.
2000	CALVOEdenra	Haines & Company
1950	Vacant	R. L. Polk & Co.
1945	Vacant	R. L. Polk Co.
1940	Rizio Paul	R. L. Polk & Co.
1935	Rizio Paul o	R. L. Polk & Co. of California
1930	Rizio Paul o	R. L. Polk & Co. of California

### 272 GRAND AVE

<u>Year</u>	<u>Uses</u>	<u>Source</u>
1986	GALLAGHER JAS M	Pacific Bell

### 273 GRAND AVE

<u>Year</u>	<u>Uses</u>	<u>Source</u>
2006	PEREZ R	Haines Company, Inc.
	o CITTIJack	Haines Company, Inc.
2000	SCII TI Syhia	Haines & Company
1975	Saucedo Andrew A	Pacific Telephone
1970	Vazquez Crespin	R. L. Polk & Co.
1966	VACANT	R. L. Polk & Co.
1963	Williams Neil	Pacific Telephone
	Williams De Aun	Pacific Telephone
1960	Hanson Harold B	R. L. Polk Co.
1957	Parsons Joyce	R. L. Polk Co.
	PARSONS JOYCE	Pacific Telephone
1955	Perrino Benj F 275 Woodard Melvin genl contr	R. L. Polk Co.

### Grand Ave

#### 275 Grand Ave

<u>Year</u>	<u>Uses</u>	<u>Source</u>
2014	ILAND FURNITURE REPAIR	EDR Digital Archive
	ILAND FURNITURE REPAIR	EDR Digital Archive
2010	ILAND FURNITURE REPAIR	EDR Digital Archive
	ILAND FURNITURE REPAIR	EDR Digital Archive

## FINDINGS

### GRAND AVE

#### 275 GRAND AVE

<u>Year</u>	<u>Uses</u>	<u>Source</u>
2000	MONCADAM	Haines & Company
	AVILACPortirio N	Haines & Company
1975	Chrisman Sally	Pacific Telephone
1970	Pittman Judy	R. L. Polk & Co.
1966	VACANT	R. L. Polk & Co.
1963	De Clue Barbara	Pacific Telephone
	Meyer Lilianne	Pacific Telephone
1960	Vacant	R. L. Polk Co.
1957	Woodard Melvin contr	R. L. Polk Co.

#### 277 GRAND AVE

<u>Year</u>	<u>Uses</u>	<u>Source</u>
1986	RYAN ROBT C	Pacific Bell
1960	Stewart Oliver	R. L. Polk Co.
1955	Vardanian Mary Mrs	R. L. Polk Co.
1950	Beach Ruth	R. L. Polk & Co.
1945	Costanza Ida Mrs	R. L. Polk Co.
1940	Gaetano Mary Mrs	R. L. Polk & Co.
1935	Gaetano Paul o	R. L. Polk & Co. of California
1930	Gaetano Paul	R. L. Polk & Co. of California

#### 278 GRAND AVE

<u>Year</u>	<u>Uses</u>	<u>Source</u>
2000	OZOTTA Rosemary	Haines & Company
1985	REALITY FAIR SERVICE	Pacific Bell
1975	BROWN RUTH MRS	Pacific Telephone
	Brown Ruth Mrs	Pacific Telephone
1970	Brown Ruth Mrs	R. L. Polk & Co.
1966	BROWN BENJ	R. L. Polk & Co.
1963	Brown Ruth Mrs	Pacific Telephone
1960	Gordon Rebecca M Mrs	R. L. Polk Co.
1957	GORDON REBECCA	Pacific Telephone
1955	Gordon Rebecca M Mrs O rr	R. L. Polk Co.
1950	Cirigliano J A	R. L. Polk & Co.
1945	Tamburrino Raffaelo	R. L. Polk Co.
1940	Tamborino Rafael	R. L. Polk & Co.



## FINDINGS

<u>Year</u>	<u>Uses</u>	<u>Source</u>
1935	Tamborino Rafael o	R. L. Polk & Co. of California
1930	Tambarino Rafael o	R. L. Polk & Co. of California

### 285 GRAND AVE

<u>Year</u>	<u>Uses</u>	<u>Source</u>
2000	NO CURRENT LISTING	Haines & Company
1991	BLEILER N	PACIFIC BELL WHITE PAGES
	Bleiler N	PACIFIC BELL WHITE PAGES
1986	Bleilerl	Pacific Bell
1985	BLEILER N	Pacific Bell
1980	Jacobs T	Pacific Telephone
1975	RYLANDER REED	Pacific Telephone
	Rylander Reed R	Pacific Telephone
1970	No Return	R. L. Polk & Co.
1966	DE BAR JAMES	R. L. Polk & Co.
1963	de Bar Jas	Pacific Telephone
	De Bar Barbara	Pacific Telephone
1960	Williams Clyde C	R. L. Polk Co.
1955	Vierra F J	R. L. Polk Co.
1950	Volpi M C Mr	R. L. Polk & Co.
1945	Volpi Mary Mrs	R. L. Polk Co.
1940	Volpi Jos	R. L. Polk & Co.
1935	Volpi Jos o	R. L. Polk & Co. of California
1930	Volpi Jos o	R. L. Polk & Co. of California

### 286 GRAND AVE

<u>Year</u>	<u>Uses</u>	<u>Source</u>
2006	RAMOS Amado	Haines Company, Inc.
2000	ASPIRASConrado	Haines & Company
1975	Senstock Minnie	Pacific Telephone
	Kenney Gertrude Mrs	Pacific Telephone
	RearWood Theo	Pacific Telephone
	SENSTOCK M M	Pacific Telephone
1970	Valente Ann Mrs	R. L. Polk & Co.
	Rear Henshaw Eula Mrs	R. L. Polk & Co.
	Rear Woods Joseph	R. L. Polk & Co.
1966	REAR VACANT	R. L. Polk & Co.
	VALENTE ANN MRS	R. L. Polk & Co.
1963	Kurtz Mary	Pacific Telephone

## FINDINGS

<u>Year</u>	<u>Uses</u>	<u>Source</u>
1963	Valente Ann Mrs	Pacific Telephone
	Wood Elise	Pacific Telephone
1960	Valente Anna Mrs	R. L. Polk Co.
	Kurta Mary Mrs	R. L. Polk Co.
	Wood Theo	R. L. Polk Co.
1957	Valente Ann Mrs	R. L. Polk Co.
	VALENTE ANN MRS	Pacific Telephone
1955	Valente Anna Mrs	R. L. Polk Co.
	Moe Harol	R. L. Polk Co.
1950	Moyano Edw	R. L. Polk & Co.
	Valente Ernest nurserymn	R. L. Polk & Co.
1945	Valente Ernest	R. L. Polk Co.
1940	Valente Ernest	R. L. Polk & Co.
1935	Valente Ernest nurserymn	R. L. Polk & Co. of California
1930	Valente Ernest o	R. L. Polk & Co. of California

### 288 GRAND AVE

<u>Year</u>	<u>Uses</u>	<u>Source</u>
2000	NO CURRENT LISTING	Haines & Company
1975	Silva Erwin	Pacific Telephone
	SILVA ERWIN	Pacific Telephone
1970	Vacant	R. L. Polk & Co.
1966	WINANS MARIE MRS	R. L. Polk & Co.
1963	Beyer Jas R	Pacific Telephone
1960	Licca Albert	R. L. Polk Co.
1955	Townsend Danny R	R. L. Polk Co.
1950	Matthews L H	R. L. Polk & Co.

### 291 GRAND AVE

<u>Year</u>	<u>Uses</u>	<u>Source</u>
1986	RUCKER MARK	Pacific Bell
1960	Davis Eug D	R. L. Polk Co.
1955	Smith Martha C Mrs	R. L. Polk Co.
1950	Trevethan Inez Mrs	R. L. Polk & Co.
1945	Trevethan R E	R. L. Polk Co.
1940	Dattilo A M	R. L. Polk & Co.
1935	Berger Marie Mrs o	R. L. Polk & Co. of California
1930	Berger Marie Mrs o	R. L. Polk & Co. of California

## FINDINGS

### 293 GRAND AVE

<u>Year</u>	<u>Uses</u>	<u>Source</u>
1986	MARTINEZ JORGE S	Pacific Bell

### MARIPOSA AVE

#### 1304 MARIPOSA AVE

<u>Year</u>	<u>Uses</u>	<u>Source</u>
2006	No Current Listing	Haines Company, Inc.
2000	NO CURRENT LISTING	Haines & Company
1991	FORMICO PAUL & MADELINE	PACIFIC BELL WHITE PAGES
	Formico Paul & Madeline	PACIFIC BELL WHITE PAGES
1980	Haskell W H	Pacific Telephone
1975	Haskell Rosemary T Mrs	Pacific Telephone
	HASKELL W H	Pacific Telephone
1970	Haskell Rosemary T Mrs	R. L. Polk & Co.
1966	HAKELL WALTER H	R. L. Polk & Co.
1960	Gray Geneva R Mrs	R. L. Polk Co.
1957	Simons Dail E	R. L. Polk Co.
	SIMONS DALL E	Pacific Telephone
1955	Simons Dail E Dill	R. L. Polk Co.
1950	Morrill A R	R. L. Polk & Co.
1945	Morrill A R	R. L. Polk Co.
1940	Morrill A R	R. L. Polk & Co.
1935	Morrell A R o	R. L. Polk & Co. of California
1930	Morrill A R	R. L. Polk & Co. of California

#### 1312 MARIPOSA AVE

<u>Year</u>	<u>Uses</u>	<u>Source</u>
2006	a FALLONJane	Haines Company, Inc.
2000	FALLONJane	Haines & Company
1991	OLoughlin JM	PACIFIC BELL WHITE PAGES
1986	OLoughlin J M	Pacific Bell
1985	LOUGHLIN J M	Pacific Bell
1980	OLoughlin J M	Pacific Telephone
1975	OLoughlin Mildred W Mrs	Pacific Telephone
1970	OLoughlin Joseph M	R. L. Polk & Co.
1966	OLOUGHLIN JOSEPH M	R. L. Polk & Co.
1963	OLoughlin J M	Pacific Telephone
1960	OLoughlin Jos M	R. L. Polk Co.

## FINDINGS

<u>Year</u>	<u>Uses</u>	<u>Source</u>
1957	OLoughlin J M r	R. L. Polk Co.
1955	OLoughlin Jos M	R. L. Polk Co.
1950	Waite A C Mrs	R. L. Polk & Co.
1945	Waite A C Mrs	R. L. Polk Co.
1940	Waite A C Mrs	R. L. Polk & Co.
1935	Waite A C Mrs o	R. L. Polk & Co. of California
1930	Waite M M o	R. L. Polk & Co. of California

### 1315 MARIPOSA AVE

<u>Year</u>	<u>Uses</u>	<u>Source</u>
2006	DONNAN Robert	Haines Company, Inc.
2000	RESCINODEbra	Haines & Company
1991	Clinical Lab Products	PACIFIC BELL WHITE PAGES
	CLINICAL LAB PRODUCTS	PACIFIC BELL WHITE PAGES
1986	Yokel Philip E	Pacific Bell
1985	YOKEL PHILIP E	Pacific Bell
1980	Smith Langar	Pacific Telephone
1975	Smith Beulah H Mrs	Pacific Telephone
	SMITH LAMAR	Pacific Telephone
1970	Smith Beulah H Mrs	R. L. Polk & Co.
1966	SMITH BEULAH H MRS	R. L. Polk & Co.
1960	Smith Beulah H Mrs	R. L. Polk Co.
1957	SMITH LAMAR	Pacific Telephone
	Smith Lamar	R. L. Polk Co.
1955	Smith Beulah H Mrs	R. L. Polk Co.
1950	Smith B H Mrs	R. L. Polk & Co.
1945	Smith G L	R. L. Polk Co.
1940	Smith G L	R. L. Polk & Co.
1935	Smith G L o	R. L. Polk & Co. of California
1930	Smith Lamar o	R. L. Polk & Co. of California

### 1322 MARIPOSA AVE

<u>Year</u>	<u>Uses</u>	<u>Source</u>
2006	a DUNN John R	Haines Company, Inc.
2000	0 DUNNJohn	Haines & Company
1996	Dunn John R	Pacific Bell
1991	DUNN JOHN R	PACIFIC BELL WHITE PAGES
	Dunn John R	PACIFIC BELL WHITE PAGES
1986	Dunn John R	Pacific Bell

## FINDINGS

<u>Year</u>	<u>Uses</u>	<u>Source</u>
1985	DUNN JOHN R	Pacific Bell
1980	Plummer Mel	Pacific Telephone
1975	PLUMMER MEL	Pacific Telephone
	Plumnuer Melville E	Pacific Telephone
1970	Plummer Melville E	R. L. Polk & Co.
1966	PLUMMER MELVILLE E	R. L. Polk & Co.
1963	Plummer Mel	Pacific Telephone
1960	Plummer Melville E	R. L. Polk Co.
1957	Plummer Mel r	R. L. Polk Co.
	PLUMMER MEL R	Pacific Telephone
1955	Plummer Melville E	R. L. Polk Co.
1950	Plummer M E	R. L. Polk & Co.
1945	Plummer M E	R. L. Polk Co.
1940	Plummer M E	R. L. Polk & Co.
1930	Gale W R	R. L. Polk & Co. of California

### 1323 MARIPOSA AVE

<u>Year</u>	<u>Uses</u>	<u>Source</u>
2006	KALDISA Alex	Haines Company, Inc.
2000	KALOISA Alex	Haines & Company
1996	Dalton Robert	Pacific Bell
1986	Kettelhut Louis G	Pacific Bell
1985	KETTELHUT LOUIS G	Pacific Bell
1980	Kettelhut Louis G	Pacific Telephone
1975	KETTELHUT LOUIS G	Pacific Telephone
	Kettelhut Louis G	Pacific Telephone
1970	Kettelhut Louis G	R. L. Polk & Co.
1966	ROZA GEO	R. L. Polk & Co.
1960	Rosa Geo	R. L. Polk Co.
1957	Berry Chas r	R. L. Polk Co.
	BERRY CHAS R	Pacific Telephone
1955	Berry Chas	R. L. Polk Co.
1950	Berry Chas	R. L. Polk & Co.
1945	Berry C E	R. L. Polk Co.
1940	Berry C E	R. L. Polk & Co.
1935	Berry C E o	R. L. Polk & Co. of California

## FINDINGS

### 1325 MARIPOSA AVE

<u>Year</u>	<u>Uses</u>	<u>Source</u>
1930	Ahdalin Suren	R. L. Polk & Co. of California

### 1330 MARIPOSA AVE

<u>Year</u>	<u>Uses</u>	<u>Source</u>
2006	o CANNELLA Jenner	Haines Company, Inc.
2000	WILLIS Nancy C	Haines & Company
	MULCAHY Klevn	Haines & Company
1975	Signorelli J	Pacific Telephone
1970	Me Clintic Ray H	R. L. Polk & Co.
1966	MC CLINTIC RAY H	R. L. Polk & Co.
1963	Mc Clintic Ray	Pacific Telephone
1960	Mc Clintic Ray H	R. L. Polk Co.
1957	Mc Clintic Ray	R. L. Polk Co.
	MC CLINTIC RAY	Pacific Telephone
1955	Me Clintic Ray H	R. L. Polk Co.
1950	Mc Clintic R H	R. L. Polk & Co.
1945	Mc Clintic R H	R. L. Polk Co.
1940	Learnard Tracy	R. L. Polk & Co.
1935	Ferguson A M o	R. L. Polk & Co. of California
1930	Ferguson A M o	R. L. Polk & Co. of California

### 1333 MARIPOSA AVE

<u>Year</u>	<u>Uses</u>	<u>Source</u>
2006	a VINKLER Erich	Haines Company, Inc.
2000	BACKER 4 Alred H	Haines & Company
1996	Backer Alfred H	Pacific Bell
1991	BACKER ALFRED H	PACIFIC BELL WHITE PAGES
	Backer Alfred H	PACIFIC BELL WHITE PAGES
1986	Backer Alfred H	Pacific Bell
1985	BACKER ALFRED H	Pacific Bell
1980	Backer Alfred H	Pacific Telephone
1975	BACKER ALFRED H	Pacific Telephone
	Backer Alf H	Pacific Telephone
1970	Backer Alf I I	R. L. Polk & Co.
1966	BACKER ALF H	R. L. Polk & Co.
1963	Backer Alfred H	Pacific Telephone
1960	Backer Alf H	R. L. Polk Co.
1957	Backer Alfred H	R. L. Polk Co.

## FINDINGS

<u>Year</u>	<u>Uses</u>	<u>Source</u>
1957	BACKER ALFRED H	Pacific Telephone
1950	de Diego W E	R. L. Polk & Co.

### 1340 MARIPOSA AVE

<u>Year</u>	<u>Uses</u>	<u>Source</u>
2006	a SLOANEJir	Haines Company, Inc.
2000	SLOANEJnr	Haines & Company
	SLOANEMelanie	Haines & Company
1996	Sloane Melanie & Jim	Pacific Bell
1980	Winterling Florence	Pacific Telephone
1975	Ramey Jack H	Pacific Telephone
1970	Ramey Jack H	R. L. Polk & Co.
1966	RAMEY JACK H	R. L. Polk & Co.
1963	Ogden John B	Pacific Telephone
1960	Sahines Samatis	R. L. Polk Co.
1957	Sahines Stamatfs	R. L. Polk Co.
1955	Sahines Stamatis	R. L. Polk Co.
1950	Sahines Stamatis	R. L. Polk & Co.
1940	Sahines Stamatis	R. L. Polk & Co.
1930	Wall W D o	R. L. Polk & Co. of California

### 1341 MARIPOSA AVE

<u>Year</u>	<u>Uses</u>	<u>Source</u>
2006	HAROLD Nahaan a	Haines Company, Inc.
2000	DUGGANSot I	Haines & Company
1996	Duggan Scott	Pacific Bell
1991	Duggan Scott	PACIFIC BELL WHITE PAGES
	DUGGAN SCOTT	PACIFIC BELL WHITE PAGES
1986	Duggan Scott	Pacific Bell
1985	DUGGAN SCOTT	Pacific Bell
1975	Richardson Mamie D Mrs	Pacific Telephone
1970	Richardson Andrew A	R. L. Polk & Co.
1966	RICHARDSON ANDREW	R. L. Polk & Co.
1960	Richardson Archie W	R. L. Polk Co.
1955	Richardson Archie W	R. L. Polk Co.
1945	Krupp H G	R. L. Polk Co.
1940	Krupp H G	R. L. Polk & Co.

## FINDINGS

### 1348 MARIPOSA AVE

<u>Year</u>	<u>Uses</u>	<u>Source</u>
2006	GODDI Patrick	Haines Company, Inc.
2000	GODDIPa Incl	Haines & Company
1996	Goddi Patrick	Pacific Bell
1991	FOLKMAN DOROTHY	PACIFIC BELL WHITE PAGES
	RAMEY GUEST HOME	PACIFIC BELL WHITE PAGES
	Folkman Dorothy	PACIFIC BELL WHITE PAGES
	Ramey Guest Home	PACIFIC BELL WHITE PAGES
1986	Cox A	Pacific Bell
	Ramey Roxie	Pacific Bell
1985	RAMEY GUEST HOME	Pacific Bell
	RAMEY ROXIE	Pacific Bell
1980	Ramey Guest Home	Pacific Telephone
	Ramsey Roxie	Pacific Telephone
1975	Ramey Roxie L Mrs	Pacific Telephone
	Rameys Guest Home	Pacific Telephone
	RAMEY GUEST HOME	Pacific Telephone
	RAMEY ROXLE	Pacific Telephone
	THOMPSON MATA	Pacific Telephone
1970	Rameys Guest Home	R. L. Polk & Co.
	Ramey Roxie L Mrs	R. L. Polk & Co.
1966	RAMEYS GUEST HOME	R. L. Polk & Co.
	RAMEY ROXIE L MRS CY	R. L. Polk & Co.
1963	Ramey Roxie	Pacific Telephone
1960	Rameys Guest Home	R. L. Polk Co.
	Ramey Roxie L Mrs	R. L. Polk Co.
1957	Townsend Maattha M	R. L. Polk Co.
	TOWNSEND MARTHA M	Pacific Telephone
1955	Townsend Martha M Mrs	R. L. Polk Co.
1945	Rosendin M L	R. L. Polk Co.
1940	Rosedien M L	R. L. Polk & Co.
1935	Lovely Jas	R. L. Polk & Co. of California
1930	Agnew W J	R. L. Polk & Co. of California

### 1349 MARIPOSA AVE

<u>Year</u>	<u>Uses</u>	<u>Source</u>
2006	OKAMOTO Roger	Haines Company, Inc.
2000	SCHWARTZM E	Haines & Company
	SCHWARTZME	Haines & Company



## FINDINGS

<u>Year</u>	<u>Uses</u>	<u>Source</u>
2000	GAROFALOLM	Haines & Company
1986	Lewis E D	Pacific Bell
1985	LEWIS E D	Pacific Bell
1975	Atlas Sally R Mrs	Pacific Telephone
1970	Atlas Sally M Mrs	R. L. Polk & Co.
1966	ATLAS SELMA M MRS	R. L. Polk & Co.
1960	Atlas Sally Mrs	R. L. Polk Co.
1957	Ross Katherine r	R. L. Polk Co.
	ROSS KATHERINE R	Pacific Telephone
1955	Ross Kath	R. L. Polk Co.
1945	Gibbons E N	R. L. Polk Co.
1940	Potter L	R. L. Polk & Co.
1935	Nickerson C W	R. L. Polk & Co. of California
1930	Gibson W E	R. L. Polk & Co. of California

### 1358 MARIPOSA AVE

<u>Year</u>	<u>Uses</u>	<u>Source</u>
2006	No Current Listing	Haines Company, Inc.
2000	RAMEY Jack	Haines & Company
	RAMEY GUEST HOME	Haines & Company
1996	RAMEY GUEST HOME	Pacific Bell
1986	Pinard Victorine	Pacific Bell
1985	BROWN MABLE	Pacific Bell
1975	Vacant	Pacific Telephone
1970	Fitinghoff Margt Mrs	R. L. Polk & Co.
1966	FITINGHOFF MARGT MRS	R. L. Polk & Co.
1963	Fitinghoff Margaret	Pacific Telephone
1960	Fitinghoff Margt Mrs	R. L. Polk Co.
1957	Fitinghoff Margaret	R. L. Polk Co.
	FITINGHOFF MARGARET	Pacific Telephone
1955	Fitinghoff Margt Mrs	R. L. Polk Co.
1945	Smith C J	R. L. Polk Co.
1940	Fitinghoff L L	R. L. Polk & Co.
1930	Rotholz Rudolph o	R. L. Polk & Co. of California

### 1359 MARIPOSA AVE

<u>Year</u>	<u>Uses</u>	<u>Source</u>
2006	e NOKE Craig	Haines Company, Inc.
2000	SYMONS Jane	Haines & Company

## FINDINGS

<u>Year</u>	<u>Uses</u>	<u>Source</u>
2000	SYMONSJanier	Haines & Company
	SYMONSSco Ot	Haines & Company
1991	RIZZO JOHN	PACIFIC BELL WHITE PAGES
	Rizzo John	PACIFIC BELL WHITE PAGES
1986	Rizzo Jesse	Pacific Bell
	ZZo John	Pacific Bell
1985	RIZZO JOHN	Pacific Bell
1980	Rizzo John	Pacific Telephone
1975	Rizzo John	Pacific Telephone
	RIZZO JOHN	Pacific Telephone
1970	Rizzo John	R. L. Polk & Co.
1966	RIZZO JOHN	R. L. Polk & Co.
1963	Rizzo John	Pacific Telephone
1960	Rizzo John	R. L. Polk Co.
1957	Rizzo John	R. L. Polk Co.
	RIZZO JOHN	Pacific Telephone
1955	Rizzo John RC	R. L. Polk Co.
1945	Mc Kiernan J M	R. L. Polk Co.
1940	Mc Kiernan J M jr	R. L. Polk & Co.
1935	Mc Kiernan J M o	R. L. Polk & Co. of California
1930	Mc Kiernan J M	R. L. Polk & Co. of California

### 1366 MARIPOSA AVE

<u>Year</u>	<u>Uses</u>	<u>Source</u>
2006	a WOOD Kevin	Haines Company, Inc.
2000	PACADAAna	Haines & Company
	SUNSHINEIN	Haines & Company
	RIGGLEMAN Rob Se	Haines & Company
1996	Riggleman Robert	Pacific Bell
1991	Cruse Elmo E	PACIFIC BELL WHITE PAGES
1986	Cruse Elmo E	Pacific Bell
1985	CRUSE ELMO E	Pacific Bell
1975	Cruse Elmo E	Pacific Telephone
1970	Cruse Elmo E	R. L. Polk & Co.
1966	CRUSE ALMO E	R. L. Polk & Co.
1963	Cruse Elmo E	Pacific Telephone
1960	Cruse Elmo E	R. L. Polk Co.
1957	Cruse Elmo Eir	R. L. Polk Co.
1955	Cruse Elmo E SH	R. L. Polk Co.

## FINDINGS

<u>Year</u>	<u>Uses</u>	<u>Source</u>
1950	Cruse E E	R. L. Polk & Co.
1945	Cruse E E	R. L. Polk Co.
1940	Cruse E E	R. L. Polk & Co.
1935	Chapman S A o	R. L. Polk & Co. of California
1930	Chapman S A	R. L. Polk & Co. of California

### MERIDIAN

#### 265 MERIDIAN

<u>Year</u>	<u>Uses</u>	<u>Source</u>
1957	United States Fidelity & Guaranty Co t	R. L. Polk Co.

#### Meridian At Hillsdale Hacienda Gardens Center

#### 204 Meridian At Hillsdale Hacienda Gardens Center

<u>Year</u>	<u>Uses</u>	<u>Source</u>
1986	SHOE STORE THE	Pacific Bell

### MERIDIAN AVE

#### 18 MERIDIAN AVE

<u>Year</u>	<u>Uses</u>	<u>Source</u>
1996	TRUONG THUY 0 PBS	Pacific Bell

#### 33 MERIDIAN AVE

<u>Year</u>	<u>Uses</u>	<u>Source</u>
1970	FRUITDALE AV INTERSECTIS	R. L. Polk & Co.

#### 204 MERIDIAN AVE

<u>Year</u>	<u>Uses</u>	<u>Source</u>
1975	Baguio Alfred P tax consultant	Pacific Telephone

#### 206 MERIDIAN AVE

<u>Year</u>	<u>Uses</u>	<u>Source</u>
2000	AUSTIN CHIROPRACTIC	Haines & Company
	AUSTIN THOMAS A DC	Haines & Company
1996	AUSTIN CHIROPRACTIC OFFICE	Pacific Bell
1991	AUSTIN CHIROPRACTIC OFFICE	PACIFIC BELL WHITE PAGES
	AUS TIN DOUGLAS L DC	PACIFIC BELL WHITE PAGES
	AUS TIN THOMAS A DC	PACIFIC BELL WHITE PAGES
	Austin Chiropractic Office	PACIFIC BELL WHITE PAGES

## FINDINGS

<u>Year</u>	<u>Uses</u>	<u>Source</u>
1991	AUSTIN DOUGLAS L DC	PACIFIC BELL WHITE PAGES
	AUSTINTHOMAS A DC	PACIFIC BELL WHITE PAGES
1986	CORNEAL CONTACT LENS AND SPECTACLES	Pacific Bell
	Ocular Diagnostics	Pacific Bell
1985	CORNEAL CONTACT LENS AND SPECTACLES T	Pacific Bell
	OCULAR DIAGNOSTICS	Pacific Bell
	CORNEAL CONTACT LENS SERVICE	Pacific Bell
1980	PEERY OPTICAL	Pacific Telephone
1975	Peery Optical Co	Pacific Telephone
	Newcomb Contact Lens Co	Pacific Telephone
	Encyclopaedia Britannica Inc	Pacific Telephone
	STREET CONTINUE	Pacific Telephone
	PEERY OPTICAL	Pacific Telephone

### 210 MERIDIAN AVE

<u>Year</u>	<u>Uses</u>	<u>Source</u>
2006	CHIANG STANLEY	Haines Company, Inc.
2000	CHIANG STANLEY DDS	Haines & Company
	TAYLOR RANDALL T DDS	Haines & Company
	TAYLOR T	Haines & Company
1996	TAYLOR RANDALL T DDS	Pacific Bell
	TAYLOR T	Pacific Bell
1991	Laboratory Services Meridian Patient Center	PACIFIC BELL WHITE PAGES
	LABORATORY SERVICES-MERIDIAN PATIENT CENTER	PACIFIC BELL WHITE PAGES
1986	BENSON OPTICAL	Pacific Bell
	San Jose	Pacific Bell
	BENSON OPTICAL	Pacific Bell
	San Jose	Pacific Bell
1985	BENSON OPTICAL	Pacific Bell
1980	Jenkel Davidson The House Of Vision	Pacific Telephone
1975	Jenkel Davidson Optical Co	Pacific Telephone
	JENKEL-DAVIDSON OPTICAL CO	Pacific Telephone
	JENKEL-DAVIDSON THE HOUSE OF VISION	Pacific Telephone
1970	Jenkel Davidson Optical Co	R. L. Polk & Co.
1963	JENKEL DAVIDSON OPTICAL CO	Pacific Telephone

## FINDINGS

### Meridian Ave

#### 219 Meridian Ave

<u>Year</u>	<u>Uses</u>	<u>Source</u>
2010	SANTA CLARA COUNTY DENTAL SOC	EDR Digital Archive
	SANTA CLARA COUNTY DENTAL SOC	EDR Digital Archive

### MERIDIAN AVE

#### 219 MERIDIAN AVE

<u>Year</u>	<u>Uses</u>	<u>Source</u>
2006	DENTAL SOCIETY	Haines Company, Inc.
	SCLAR COUNTY	Haines Company, Inc.
2000	SCLAR CO DENTAL SOC	Haines & Company
1996	SANTA CLARA COUNTY DENTAL SOCIETY	Pacific Bell
1986	Triesenberg Anna J CPA	Pacific Bell
	Triesenberg Anna J CPA	Pacific Bell
1985	TRIESENBERG ANNA J CPA	Pacific Bell
	PERRY S INCOME TAX SERVICE	Pacific Bell
	GRIMSON J ROBERT DDS INC	Pacific Bell
1980	Triesenberg Anna J CPA	Pacific Telephone
	Grinon J R dntst	Pacific Telephone
1975	Friesenberg Anna J acct	Pacific Telephone
	GRIMSON J R DNTST	Pacific Telephone
	TRIESENBERG ANNA J CPA	Pacific Telephone
	Grimson J Robt dentist	Pacific Telephone
1970	Lewis Thos E dentist	R. L. Polk & Co.
	Grimson J Robt dentist	R. L. Polk & Co.

### Meridian Ave

#### 220 Meridian Ave

<u>Year</u>	<u>Uses</u>	<u>Source</u>
2014	220 MERIDIAN LLC	EDR Digital Archive
	MASI ROBERT J MD PC	EDR Digital Archive
	BISWELL RODERICK MD EYE MEDCL	EDR Digital Archive
	EYE MDCAL CLNIC SNTA CLARA VLY	EDR Digital Archive
	220 MERIDIAN LLC	EDR Digital Archive
	MASI ROBERT J MD PC	EDR Digital Archive
	BISWELL RODERICK MD EYE MEDCL	EDR Digital Archive

## FINDINGS

<u>Year</u>	<u>Uses</u>	<u>Source</u>
2014	EYE MDCAL CLNIC SNTA CLARA VLY	EDR Digital Archive
2010	BISWELL RODERICK MD EYE MEDCL	EDR Digital Archive
	EYE MDCAL CLNIC SNTA CLARA VLY	EDR Digital Archive
	220 MERIDIAN LLC	EDR Digital Archive
	BISWELL RODERICK MD EYE MEDCL	EDR Digital Archive
	EYE MDCAL CLNIC SNTA CLARA VLY	EDR Digital Archive
	220 MERIDIAN LLC	EDR Digital Archive

### MERIDIAN AVE

#### 220 MERIDIAN AVE

<u>Year</u>	<u>Uses</u>	<u>Source</u>
2006	BISWELL RODERICK	Haines Company, Inc.
	EYE MED CLNC	Haines Company, Inc.
	SCLAR VLY	Haines Company, Inc.
	EYE MEDICAL	Haines Company, Inc.
	CLINIC	Haines Company, Inc.
	MASI ROBERT J MD	Haines Company, Inc.
	SULUVAN JOHN H	Haines Company, Inc.
2000	BISWELL RODERICK MD	Haines & Company
	EYE MED CLNC SCLAR VLY	Haines & Company
	EYE MED CLNC SCLAR VLY OPTICAL	Haines & Company
	FREDRICK DOUGLAS R MD	Haines & Company
	HIGGINS William	Haines & Company
	MASI ROBERT J MD PC	Haines & Company
	OMALLEY CONOR MD	Haines & Company
	SULLIVAN JOHN H MD	Haines & Company
	VAUGHAN DANIEL G MD	Haines & Company
1996	EYE MEDICAL CLINIC OF SANTA CLARA VALLEY	Pacific Bell
1991	BISWELI RODERICK MD EYE MEDICAL CLINIC OF SANTA CLARA VALLEY	PACIFIC BELL WHITE PAGES
	COMEAL CONTACT LENS AND SPECTACLES	PACIFIC BELL WHITE PAGES
	E YE ME DICAL CUN FIC OF S AN TA CLARA VALLE Y	PACIFIC BELL WHITE PAGES
	OM PIEN	PACIFIC BELL WHITE PAGES
	SULLIVAN JOHN H MD EYE MEDICAL CLINIC OF SANTA CLARA VALLEY	PACIFIC BELL WHITE PAGES
	VALLE Y OPTICS	PACIFIC BELL WHITE PAGES

## FINDINGS

<u>Year</u>	<u>Uses</u>	<u>Source</u>
1991	VAUGHAN DAN I G MD EYE MEDICAL CLINIC OF SANTA CLARA VALLEY	PACIFIC BELL WHITE PAGES
	Bisweli Roderick MD Eye Medical Clinic Of Santa Clara Valley	PACIFIC BELL WHITE PAGES
	Comeal Contact Lens And Spectacles	PACIFIC BELL WHITE PAGES
	EYE MEDICAL CUNFIC OF SANTA CLARA VALLEY	PACIFIC BELL WHITE PAGES
	OMalley Conor MD Eye Medical Clinic Of Santa Clara Valley	PACIFIC BELL WHITE PAGES
	Sullivan John H MD Eye Medical Clinic Of Santa Clara Valley	PACIFIC BELL WHITE PAGES
	VALLEY OPTICS	PACIFIC BELL WHITE PAGES
	Vaughan Dan I G MD Eye Medical Clinic Of Santa Clara Valley	PACIFIC BELL WHITE PAGES
1986	Bisweli Roderick MD Eye Medical Clinic Of Santa Clara Valley	Pacific Bell
	Duggan J Winston MD Eye Medical Clinic Of Santa Clara Valley	Pacific Bell
	EYE MEDICAL CLINIC OF SANTA CLARA VALLEY	Pacific Bell
	Masi Robert J MD PC Eye Medical Clinic Of Santa Clara Valley	Pacific Bell
	OMalley Conor MD Eye Medical Clinic Of Santa Clara Valley	Pacific Bell
	Physicians Laboratory	Pacific Bell
	Sullivan John H MD Eye Medical Clinic Of Santa Clara Valley	Pacific Bell
	Valley	Pacific Bell
1985	BISWELL RODERICK MD EYE MEDICAL CLINIC OF SANTA CLARA VALLEY	Pacific Bell
	DUGGAN J WINSTON MD EYE MEDICAL CLINIC OF SANTA CLARA VALLEY	Pacific Bell
	EYE MEDICAL CLINIC OF SANTA CLARA VALLEY	Pacific Bell
	MASI ROBERT J MD PC EYE MEDICAL CLINIC OF SANTA CLARA VALLEY	Pacific Bell
	MALLEY CONOR MID EYE MEDICAL CLINIC OF SANTA CLARA VALLEY	Pacific Bell
	PHYSICIANS LABORATORY	Pacific Bell
	SULLIVAN JOHN H MD EYE MEDICAL CLINIC OF SANTA CLARA VALLEY	Pacific Bell
	VAUGHAN DAN I G MD EYE MEDICAL CLINIC OF SANTA CLARA VALLEY	Pacific Bell
1980	Biswell Roderick MD Eye Medical Clinic Of Santa Clara Valley	Pacific Telephone

## FINDINGS

<u>Year</u>	<u>Uses</u>	<u>Source</u>
1980	Duggan J Winston MD Eye Medical Clinic Of Santa Clara Valley	Pacific Telephone
	Duggan J Winston MD Eye Medical Clinic Of Santa Clara Valley	Pacific Telephone
	Griffith Roger D MD Eye Medical Clinic Of Santa Clara Valley	Pacific Telephone
	INSIGHT THE	Pacific Telephone
	OMalley Conor MD Eye Medical Clinic Of Santa Clara Valley	Pacific Telephone
	Physicians Laboratory	Pacific Telephone
	Clara Vaeeey	Pacific Telephone
1975	Sullivan John C	Pacific Telephone
	BISWELL RODERICK MD EYE MEDICAL CLINIC OF SANTA CLARA VALLEY	Pacific Telephone
	CLARA VALLEY	Pacific Telephone
	DUGGAN J WINSTON MD EYE MEDICAL CLINIC OF SANTA CLARA VALLEY	Pacific Telephone
	EYE MEDICAL CLINIC OF SANTA CLARA VALLEY	Pacific Telephone
	OMAHA WOODMEN LIFE INSURANCE SOCIETY	Pacific Telephone
	PHYSICIANS LAB	Pacific Telephone
	QUICKERT MARVIN H MD EYE MEDICAL CLINIC OF SANTA CLARA VALLEY	Pacific Telephone
	QUICKERT MARVIN H MD EYE MEDICAL CLINIC OF SANTA CLARA VALLEY	Pacific Telephone
	SANTA CLARA VALLEY	Pacific Telephone
	VAUGHAN DANI G MD EYE MEDICAL CLINIC OF SANTA CLARA VALLEY	Pacific Telephone
	Park Meridian Professional Building	Pacific Telephone
	Eye Medical Clinic Of Santa Clara Valley	Pacific Telephone
	Physicians Laboratory	Pacific Telephone
	1970	Park Meridian Professional Building
Eye Medical Clinic Of Santa Clara Valley		R. L. Polk & Co.
Physicians Laboratory		R. L. Polk & Co.
1963	Cook Robert D MD Eye Medcl Clinic of Santa Clara Valley	Pacific Telephone
	EYE MEDICAL CLINIC OF SANTA CLARA VALLEY San Jose Office	Pacific Telephone
	OMalley Conor C MD Eye Medcl Clinic of Santa Clara Valley	Pacific Telephone



## FINDINGS

<u>Year</u>	<u>Uses</u>	<u>Source</u>
1963	Quickert Marvin H MD Eye Medcl Clinic of Santa Clara Valley	Pacific Telephone
	Sogg Richard L MD Eye Medcl Clinic of Santa Clara Valley	Pacific Telephone
	Valley Eye Clinic	Pacific Telephone

### 223 MERIDIAN AVE

<u>Year</u>	<u>Uses</u>	<u>Source</u>
2006	No Current Listing	Haines Company, Inc.
2000	QUARESMA Manuel	Haines & Company
1991	De Carlo Michael	PACIFIC BELL WHITE PAGES
	DE CARLO MICHAEL	PACIFIC BELL WHITE PAGES
1986	De Carlo Michael	Pacific Bell
1985	DE CARLO MICHAEL	Pacific Bell
1975	De Carlo Michl	Pacific Telephone
	DE CARLO MICHAEL	Pacific Telephone
1970	De Carlo Michi	R. L. Polk & Co.

### Meridian Ave

#### 224 Meridian Ave

<u>Year</u>	<u>Uses</u>	<u>Source</u>
2014	TEMPLO ELIM CHURCH	EDR Digital Archive
	NEW HOPE FOR YOUTH	EDR Digital Archive
	NEW HOPE FOR YOUTH	EDR Digital Archive
	TEMPLO ELIM CHURCH	EDR Digital Archive
2010	TEMPLO ELIM CHURCH	EDR Digital Archive
	TEMPLO ELIM CHURCH	EDR Digital Archive

### MERIDIAN AVE

#### 224 MERIDIAN AVE

<u>Year</u>	<u>Uses</u>	<u>Source</u>
2006	TEMPLO EUM	Haines Company, Inc.
2000	TEMPLO ELIM	Haines & Company
1996	TEMPLO ELIM	Pacific Bell
1991	TEMPLO MONTE SINAI	PACIFIC BELL WHITE PAGES
	Templo Monte Sinai	PACIFIC BELL WHITE PAGES
1985	TEMPTO MONTE SINAI	Pacific Bell
1975	Templo Monte Sinai	Pacific Telephone

## FINDINGS

<u>Year</u>	<u>Uses</u>	<u>Source</u>
1975	TEMPLE MONTE SINAI	Pacific Telephone
1970	Templo Monte Sinai	R. L. Polk & Co.

### 226 MERIDIAN AVE

<u>Year</u>	<u>Uses</u>	<u>Source</u>
2006	a PICAZO Gulllenno	Haines Company, Inc.
2000	PRADO Alicia	Haines & Company
1975	Vacant	Pacific Telephone
1970	Cordiviola Rita Mrs	R. L. Polk & Co.
1957	SAN FILIPPO ANTHONY JR	Pacific Telephone

### 228 MERIDIAN AVE

<u>Year</u>	<u>Uses</u>	<u>Source</u>
1991	Chic Gallery	PACIFIC BELL WHITE PAGES
	CHIC GALLERY	PACIFIC BELL WHITE PAGES
1986	INSIGHT THE	Pacific Bell
1985	NSIGHT THE	Pacific Bell
	PEERY OPTICAL	Pacific Bell
1980	Bobs Optical Co	Pacific Telephone
1975	Bobs Optical Co	Pacific Telephone
1970	Granata John S optn	R. L. Polk & Co.

### 229 MERIDIAN AVE

<u>Year</u>	<u>Uses</u>	<u>Source</u>
2006	a PATEL t Oshor	Haines Company, Inc.
1991	Morar Kishor	PACIFIC BELL WHITE PAGES
	MORAR KISHOR	PACIFIC BELL WHITE PAGES
1986	Morar Kishor	Pacific Bell
1985	MORAR KISHOR	Pacific Bell
1980	Morar Kishor	Pacific Telephone
1975	Vacant	Pacific Telephone
	DI MUNDO C	Pacific Telephone
1970	Lonigo Mary Mrs	R. L. Polk & Co.

### Meridian Ave

#### 240 Meridian Ave

<u>Year</u>	<u>Uses</u>	<u>Source</u>
2014	ROBERT W MADDEN OD	EDR Digital Archive
	BEEDE ALLEN	EDR Digital Archive

## FINDINGS

<u>Year</u>	<u>Uses</u>	<u>Source</u>
2014	KELLY LAO OD A PROFESSIONAL	EDR Digital Archive
	BEEDE ALLEN	EDR Digital Archive
	ROBERT W MADDEN OD	EDR Digital Archive
2010	KELLY LAO OD A PROFESSIONAL	EDR Digital Archive
	KELLY LAO OD A PROFESSIONAL	EDR Digital Archive
	BEEDE ALLEN	EDR Digital Archive
	DR HAMID JOUSHAN	EDR Digital Archive
	SANTA CHIROPRACTIC CLINIC	EDR Digital Archive
	PARK ACUPUNCTURE	EDR Digital Archive
	KELLY LAO OD A PROFESSIONAL	EDR Digital Archive
	BEEDE ALLEN	EDR Digital Archive
	DR HAMID JOUSHAN	EDR Digital Archive
	PARK ACUPUNCTURE	EDR Digital Archive
SANTA CHIROPRACTIC CLINIC	EDR Digital Archive	

### MERIDIAN AVE

#### 240 MERIDIAN AVE

<u>Year</u>	<u>Uses</u>	<u>Source</u>
2006	BEEDEALLEN OD	Haines Company, Inc.
	KELLY LAO A	Haines Company, Inc.
	PROFESSIONAL C	Haines Company, Inc.
	MADDEN ROBERT W	Haines Company, Inc.
	SANTA	Haines Company, Inc.
	CHIROPRACTIC	Haines Company, Inc.
	SHIROISHI USAOD	Haines Company, Inc.
	TANHA REZA	Haines Company, Inc.
2000	MADDEN ROBT W OD	Haines & Company
	PACE Loraine	Haines & Company
	SANTA CHIROPRACTIC	Haines & Company
	SAUNDERS JAS K OD	Haines & Company
	TANHA REZA	Haines & Company
1996	1 SAUNDERS JAMES KC GD	Pacific Bell
	2 SANTA CHIROPRACTIC CLINIC	Pacific Bell
	2 DANESH SAEED	Pacific Bell
	3 MADDEN RO ST W OD	Pacific Bell
1991	MADDEN ROBT W OD	PACIFIC BELL WHITE PAGES
	SAUNDERS JAS K OD OFC	PACIFIC BELL WHITE PAGES
	Saunders Jas K OD Ofc	PACIFIC BELL WHITE PAGES

## FINDINGS

<u>Year</u>	<u>Uses</u>	<u>Source</u>
1991	Madden Robt WOD	PACIFIC BELL WHITE PAGES
1986	Saunders James K OD	Pacific Bell
	Ofc	Pacific Bell
	Madden Robt WOD	Pacific Bell
	Cain Richard F Dr	Pacific Bell
1985	BEARD CROWELL MD	Pacific Bell
	GAMBILL HAROLD MD INC	Pacific Bell
1980	CORNEAL CONTACT LENS SERVICE	Pacific Telephone
	Rayfield R Clifton MD Inc	Pacific Telephone
	Beard Crowell MD	Pacific Telephone
1975	BEARD CROWEL I MD	Pacific Telephone
	GAMBLL HAROLD MD INC	Pacific Telephone
	HEWES EVA H MD EYE PHY & SUR	Pacific Telephone
	HEWES GEORGE R MD EYE PHY&SUR	Pacific Telephone
	HUGHES GEORGE R MD EYEPHY&SUR	Pacific Telephone
	RAYFLELD R CLIFTON MD INC	Pacific Telephone
	WALSH ALTON L MD	Pacific Telephone
	Hewes Eva H phys	Pacific Telephone
	Hewes Geo R phys	Pacific Telephone
	Rayfield R Clifton phys	Pacific Telephone
	Gambill Harold D phys	Pacific Telephone
1970	Beard Croweli phys	Pacific Telephone
	Walsh Alton L phys	R. L. Polk & Co.
	Gambill Harold phys	R. L. Polk & Co.
	Beard Crowell phys	R. L. Polk & Co.

### Meridian Ave

#### **242 Meridian Ave**

<u>Year</u>	<u>Uses</u>	<u>Source</u>
2014	FISHER CHRISTINE H	EDR Digital Archive
	A F ARCHITECTS	EDR Digital Archive
	A F ARCHITECTS	EDR Digital Archive
	FISHER CHRISTINE H	EDR Digital Archive
2010	FISHER CHRISTINE H	EDR Digital Archive
	A F ARCHITECTS	EDR Digital Archive
	ACCREDITED HOME INSPECTION SVC	EDR Digital Archive
	A F ARCHITECTS	EDR Digital Archive
	ACCREDITED HOME INSPECTION SVC	EDR Digital Archive

## FINDINGS

<u>Year</u>	<u>Uses</u>	<u>Source</u>
2010	FISHER CHRISTINE H	EDR Digital Archive

### **MERIDIAN AVE**

#### **242 MERIDIAN AVE**

<u>Year</u>	<u>Uses</u>	<u>Source</u>
2006	ARCHITECT	Haines Company, Inc.
	FISHERANDREW	Haines Company, Inc.
	SCREENING SERV	Haines Company, Inc.
	DRUG &ALCOHOL	Haines Company, Inc.
	AF ARCHITECTS	Haines Company, Inc.
	INSPECTION SERV	Haines Company, Inc.
	ACCREDITED HM	Haines Company, Inc.
2000	MIND & BODY HARMONY	Haines & Company
	A F ARCHITECTS	Haines & Company
	DRUG & ALCOHOL SCREENING SERVS	Haines & Company
	FISHER ANDREW ARCHITECT	Haines & Company
1996	PACE OPTICAL CO INC	Pacific Bell
1991	Pace Optical Co Inc	PACIFIC BELL WHITE PAGES
	PACE OPTICAL CO INC	PACIFIC BELL WHITE PAGES
1986	PACE OPTICAL	Pacific Bell
1985	PACE OPTICAL CO INC	Pacific Bell
1980	PACE OPTICAL CO	Pacific Telephone
1975	Pace Optical Co	Pacific Telephone
1970	Pace Optical Co	R. L. Polk & Co.

#### **244 MERIDIAN AVE**

<u>Year</u>	<u>Uses</u>	<u>Source</u>
2000	NO CURRENT LISTING	Haines & Company
1975	Smiths Clinic Pharmacy	Pacific Telephone
	SMITH GEO S SMITH S CLINIC PHARMACY	Pacific Telephone
	SMITH S CLINIC PHARMACY	Pacific Telephone
	SMITH S PHARMACY	Pacific Telephone
1970	Smiths Clinic Pharmacy	R. L. Polk & Co.

## FINDINGS

### Meridian Ave

#### 250 Meridian Ave

<u>Year</u>	<u>Uses</u>	<u>Source</u>
2010	FIRESIDE REALTY INC	EDR Digital Archive
	FIRESIDE REALTY INC	EDR Digital Archive

### MERIDIAN AVE

#### 250 MERIDIAN AVE

<u>Year</u>	<u>Uses</u>	<u>Source</u>
2006	a REYES Sonia	Haines Company, Inc.
	FIResi DEREALTY	Haines Company, Inc.
2000	HIGBEE Gilbert	Haines & Company
1986	Carnes H Gene Insurance & Investments	Pacific Bell
1985	CARNES H GENE INSURANCE & INVESTMENTS	Pacific Bell
1980	Coistanza LA	Pacific Telephone
	tostanza Luis	Pacific Telephone
	Carnes H Gene Insurance & Investments	Pacific Telephone
1975	Conte Pasqua M Mrs	Pacific Telephone
	CONTE P M MRS	Pacific Telephone
1970	Conte Frank	R. L. Polk & Co.

### Meridian Ave

#### 259 Meridian Ave

<u>Year</u>	<u>Uses</u>	<u>Source</u>
2014	VAN CAI DUNG MD	EDR Digital Archive
	IWASHITA SCOTT DDS	EDR Digital Archive
	OKAHI ACUPUNCTURE	EDR Digital Archive
	ARMAN DARYALE D C	EDR Digital Archive
	OGABAN M	EDR Digital Archive
	ON SITE CHIROPRACTIC CARE	EDR Digital Archive
	CHEN ERIC H DMD INC	EDR Digital Archive
	WOND ANDREW MD	EDR Digital Archive
	VANDIFAR PARVIZ PHD	EDR Digital Archive
	ULTIMATE HEALTH CHIROPRACTIC	EDR Digital Archive
	SANTA CHIROPRACTIC CLINIC	EDR Digital Archive
	TRUONG THUY DDS	EDR Digital Archive
	SIAMBIS TINA DDS	EDR Digital Archive

## FINDINGS

<u>Year</u>	<u>Uses</u>	<u>Source</u>
2014	ASHAR DEVYANI DMD	EDR Digital Archive
	NGUYEN THUTAM T DDS	EDR Digital Archive
	MOHSENA AHMAD DDS	EDR Digital Archive
	TRUONG THUY DDS	EDR Digital Archive
	ULTIMATE HEALTH CHIROPRACTIC	EDR Digital Archive
	SANTA CHIROPRACTIC CLINIC	EDR Digital Archive
	WOND ANDREW MD	EDR Digital Archive
	VANDIFAR PARVIZ PHD	EDR Digital Archive
	SIAMBIS TINA DDS	EDR Digital Archive
	ASHAR DEVYANI DMD	EDR Digital Archive
	NGUYEN THUTAM T DDS	EDR Digital Archive
	MOHSENA AHMAD DDS	EDR Digital Archive
	VAN CAI DUNG MD	EDR Digital Archive
	ARMAN DARYALE D C	EDR Digital Archive
	OKAHI ACUPUNCTURE	EDR Digital Archive
	OGABAN M	EDR Digital Archive
	ON SITE CHIROPRACTIC CARE	EDR Digital Archive
	IWASHITA SCOTT DDS	EDR Digital Archive
	CHEN ERIC H DMD INC	EDR Digital Archive
	2010	CHEN ERIC H DMD INC
IWASHITA SCOTT DDS		EDR Digital Archive
OGABAN M		EDR Digital Archive
ON SITE CHIROPRACTIC CARE		EDR Digital Archive
OKAHI ACUPUNCTURE		EDR Digital Archive
ARMAN DARYALE D C		EDR Digital Archive
VAN CAI DUNG MD		EDR Digital Archive
MOHSENA AHMAD DDS		EDR Digital Archive
NGUYEN THUTAM T DDS		EDR Digital Archive
ASHAR DEVYANI DMD		EDR Digital Archive
SIAMBIS TINA DDS		EDR Digital Archive
VANDIFAR PARVIZ PHD		EDR Digital Archive
CRANE DAVID K DDS		EDR Digital Archive
WOND ANDREW MD		EDR Digital Archive
KING S CHOIR INC		EDR Digital Archive
ULTIMATE HEALTH CHIROPRACTIC		EDR Digital Archive
AKBAR POORSHAFIEE DC		EDR Digital Archive
TRUONG THUY DDS		EDR Digital Archive
CROWN DENTAL LAB		EDR Digital Archive

## FINDINGS

<u>Year</u>	<u>Uses</u>	<u>Source</u>
2010	MOHSENA AHMAD DDS	EDR Digital Archive
	NGUYEN THUTAM T DDS	EDR Digital Archive
	ASHAR DEVYANI DMD	EDR Digital Archive
	SIAMBIS TINA DDS	EDR Digital Archive
	TRUONG THUY DDS	EDR Digital Archive
	CROWN DENTAL LAB	EDR Digital Archive
	AKBAR POORSHAFIEE DC	EDR Digital Archive
	ULTIMATE HEALTH CHIROPRACTIC	EDR Digital Archive
	VANDIFAR PARVIZ PHD	EDR Digital Archive
	CRANE DAVID K DDS	EDR Digital Archive
	WOND ANDREW MD	EDR Digital Archive
	KING S CHOIR INC	EDR Digital Archive
	CHEN ERIC H DMD INC	EDR Digital Archive
	OGABAN M	EDR Digital Archive
	ON SITE CHIROPRACTIC CARE	EDR Digital Archive
	OKAHI ACUPUNCTURE	EDR Digital Archive
	ARMAN DARYALE D C	EDR Digital Archive
	IWASHITA SCOTT DDS	EDR Digital Archive
	VAN CAI DUNG MD	EDR Digital Archive

### MERIDIAN AVE

#### 259 MERIDIAN AVE

<u>Year</u>	<u>Uses</u>	<u>Source</u>
2006	BUILDING	Haines Company, Inc.
	AI ACUPUNCTURE	Haines Company, Inc.
	ACUPUNCTURE	Haines Company, Inc.
	ORTHPDCS&NTRL	Haines Company, Inc.
	AMER SMILES	Haines Company, Inc.
	ARMAN DARYAJE DC	Haines Company, Inc.
	CAI DUNG VAN MD	Haines Company, Inc.
	CAUFORNIA	Haines Company, Inc.
	CHIROPRACTIC	Haines Company, Inc.
	CLINIC	Haines Company, Inc.
	CRANE DAVID K	Haines Company, Inc.
	CROWN IMPLANT	Haines Company, Inc.
	DENTAL LAB	Haines Company, Inc.
	IWASHITA SCOTT	Haines Company, Inc.
	MATSUSHIMA	Haines Company, Inc.



## FINDINGS

<u>Year</u>	<u>Uses</u>	<u>Source</u>
2006	MELVYN Y DDS INC	Haines Company, Inc.
	NGUYEN THUTAM	Haines Company, Inc.
	PAVEL JOHNS DDS	Haines Company, Inc.
	SIAMBIS TINA DDS	Haines Company, Inc.
	TROUNGTHUY G	Haines Company, Inc.
	WONG ANDREW MD	Haines Company, Inc.
2000	PATEL Kishor	Haines & Company
	BUILDING	Haines & Company
	ACUPUNCTURE ORTHPDCS & NTRL HLNG	Haines & Company
	AKHBARI CYRUS M DMD	Haines & Company
	ALTERNTV HEALING CENTER	Haines & Company
	CAIDUNG VAN MD	Haines & Company
	CHILDREN & TNGRS DNTL	Haines & Company
	CRANE DAVID K DDS	Haines & Company
	CROWN DENTAL LAB	Haines & Company
	EBADAT JAY DC	Haines & Company
	IWASHITA SCOTT DDS	Haines & Company
	LUU MYCHAEL MD	Haines & Company
	MANAK DAVINDER DDS	Haines & Company
	MOOSMAN PETER A DDS	Haines & Company
	NGUYEN THUTAM DDS	Haines & Company
	PAVEL JOHN S DDS	Haines & Company
	ROSARIO F MARTINES DDS	Haines & Company
	SIAMBIS TINA DDS	Haines & Company
TROUNG THUY G DDS	Haines & Company	
ULTIMATE HEALTH CHIROPRACTIC	Haines & Company	
WONG ANDREW MD	Haines & Company	
1996	1 CRANE DAVID K DDS	Pacific Bell
	2 SIAMBIS TINA DOS	Pacific Bell
	3 WASHi TA SCOTT r DOS	Pacific Bell
	5 CAM DUNG VAN MD FACOG	Pacific Bell
	6 LELOAN T DDS	Pacific Bell
	7 N 6 UYEN THTJAM T DOS	Pacific Bell
	9 CROWN DENTAL LABORATORY	Pacific Bell
	10 MOOSMAN PE TER A	Pacific Bell
	11 CALVERTWAE PDDS INC	Pacific Bell
	12 CHILDREN TEENAGERS DENTAL OFFICE: :	Pacific Bell

## FINDINGS

<u>Year</u>	<u>Uses</u>	<u>Source</u>
1996	14 PAVEI JOHN S D	Pacific Bell
	15 WQNG ANDREW M D	Pacific Bell
	16 PHAM TANH MD t	Pacific Bell
	17 MANAK DAVINDER DOS	Pacific Bell
1991	CROWN DENTAL LABORATORY	PACIFIC BELL WHITE PAGES
	DAMASCUS ALEXANDER DDS	PACIFIC BELL WHITE PAGES
	DAWSON WAYNE W DOS	PACIFIC BELL WHITE PAGES
	DENTAL EMERGENCIES	PACIFIC BELL WHITE PAGES
	FRAZE E ME LDDS	PACIFIC BELL WHITE PAGES
	KIM NAM HOMD CA	PACIFIC BELL WHITE PAGES
	MATS US HIMA ME LVYN Y DDS IN C	PACIFIC BELL WHITE PAGES
	MC CONVILLE RICHARD S DDS	PACIFIC BELL WHITE PAGES
	MC CONVILLE RICHARD S DDS INC	PACIFIC BELL WHITE PAGES
	NGUYEN THUTAM TDDS	PACIFIC BELL WHITE PAGES
	SLAMBIS TINA DDS	PACIFIC BELL WHITE PAGES
	TRAN LUONG-DUNG O DS	PACIFIC BELL WHITE PAGES
	AD EMERGENCY DENTAL	PACIFIC BELL WHITE PAGES
	CAL DUNG VAN OBSTETRCN & GYNECLGST	PACIFIC BELL WHITE PAGES
	CALVERT KEVIN W DDS	PACIFIC BELL WHITE PAGES
	Iwashita Engineering Inc	PACIFIC BELL WHITE PAGES
	I washita Scott DDS	PACIFIC BELL WHITE PAGES
	Ofc	PACIFIC BELL WHITE PAGES
	Kim Nam HOMD CA	PACIFIC BELL WHITE PAGES
	MATSUSHIMA MELVYN Y DDS INC	PACIFIC BELL WHITE PAGES
	Mc Conville Richard S DDS	PACIFIC BELL WHITE PAGES
	Nguyen Thutam TDDS	PACIFIC BELL WHITE PAGES
	SIAM RESTAURANT	PACIFIC BELL WHITE PAGES
	Slambis Tina DDS	PACIFIC BELL WHITE PAGES
	Tran Luong Dung o DS	PACIFIC BELL WHITE PAGES
	AD Emergency Dental	PACIFIC BELL WHITE PAGES
	Cal Dung Van obstetrcn & gyneclgst	PACIFIC BELL WHITE PAGES
	Calvert Kevin W DDS	PACIFIC BELL WHITE PAGES
	Crown Dental laboratory	PACIFIC BELL WHITE PAGES
	Damascus Alexander DDS	PACIFIC BELL WHITE PAGES
	Dawson Wayne W DOS	PACIFIC BELL WHITE PAGES
	Dental Emergencies	PACIFIC BELL WHITE PAGES
	FRAZEE MELDDS	PACIFIC BELL WHITE PAGES
1986	A D Emergency Dental	Pacific Bell

## FINDINGS

<u>Year</u>	<u>Uses</u>	<u>Source</u>
1986	Bay Area Chiropractic	Pacific Bell
	Bordoni James V DMD	Pacific Bell
	CAI DUNG VAN obstetrcn & gyneclgst	Pacific Bell
	Calvert Kevin W DDS	Pacific Bell
	Calvert Wade P DDS Inc	Pacific Bell
	Chiropractic Industrial	Pacific Bell
	ALEXANDER DDS	Pacific Bell
	DAMASCUS	Pacific Bell
	Dawson Wayne W DDS	Pacific Bell
	Frazee Mel Inc DDS	Pacific Bell
	Huynh Them MD Inc	Pacific Bell
	Lowe Michael DC Bay Area Chiropractic	Pacific Bell
	Maher Michael K DMD	Pacific Bell
	MATSUSHIMA MELVYN Y DDS INC	Pacific Bell
	Mc Conville Richard S DDS	Pacific Bell
	Mc Conville Richard S DOS Inc	Pacific Bell
	Nerad John RODDS	Pacific Bell
	Okuji David M DDS	Pacific Bell
	Pavel John S DDS	Pacific Bell
	Raphael R E podtrst	Pacific Bell
	Siambis Tina DDS	Pacific Bell
	Tran Luong Dung DOS	Pacific Bell
	MATSUSHIMA MELVYN Y DDS INC	Pacific Bell
	MATSUSHIMA MELVYN Y DDS INC	Pacific Bell
1985	A D EMERGENCY DENTAL	Pacific Bell
	BAY AREA CHIROPRACTIC	Pacific Bell
	BORDONI JAMES V DMD	Pacific Bell
	BORSI CHAS J DR DNTST	Pacific Bell
	CAI DUNG VAN OBSTELREN & GYNECLGST	Pacific Bell
	CALVERT KEVIN W DDS	Pacific Bell
	CALVERT WADE P DDS INC	Pacific Bell
	CUMMINGS PHILIP N D -S	Pacific Bell
	DAMASCUS ALEXANDER DDS	Pacific Bell
	DAWSON WAYNE W DDS	Pacific Bell
	FRAZEE MEL INC DDS	Pacific Bell
	HUYNH THEM MD INC	Pacific Bell
	LOWE MICHAEL DC BAY AREA CHIROPRACTIC	Pacific Bell

## FINDINGS

<u>Year</u>	<u>Uses</u>	<u>Source</u>
1985	MADDEN ROBT WOD	Pacific Bell
	MATSUSHIMA MELVYN Y DDS INC	Pacific Bell
	NERAD JOHN R DDS	Pacific Bell
	RAPHAEL R E PODTRST	Pacific Bell
	SAUNDERS JAS K OD	Pacific Bell
	SIAMBIS TINA DDS	Pacific Bell
	TRAN LUONG-DUNG DOS	Pacific Bell
1980	Borsi Chas J Dr dntst	Pacific Telephone
	Brewer David L DDS	Pacific Telephone
	Calvert Wade P Dr dntst	Pacific Telephone
	Codesco Dental Laboratory	Pacific Telephone
	D J Dental Laboratory	Pacific Telephone
	DAMASCUS ALEXANDER DDS	Pacific Telephone
	awson Wayne W DOS	Pacific Telephone
	Dawson Vicki	Pacific Telephone
	Dittrich Rudolph E DDS	Pacific Telephone
	Frazee Mel Inc DDS	Pacific Telephone
	Gainey W Wesley DOS	Pacific Telephone
	Kenney C Richard DDS	Pacific Telephone
	Madden Robt W Optometrist	Pacific Telephone
	Mc Govern Teresa MD	Pacific Telephone
	Moore Chiropractic Care	Pacific Telephone
	Moore John D C chirprctc doctor	Pacific Telephone
	Nerad John R DOS	Pacific Telephone
	Raphael RE podtrst	Pacific Telephone
	Saunders Jas K Dr optmtrst	Pacific Telephone
	Ofc	Pacific Telephone
Weaver Clinton d OS	Pacific Telephone	
1975	Meridian Medical Building	Pacific Telephone
	Borsi Charles J dentist	Pacific Telephone
	Dittrich Rudolph E dentist	Pacific Telephone
	Raphael Clyde M Jr podiatrist	Pacific Telephone
	Raphael Richd E podiatrist	Pacific Telephone
	Codesco D J Dental Laboratory	Pacific Telephone
	Mc Govern Teresa phys	Pacific Telephone
	Madden Robt W optom	Pacific Telephone
	Saunders James K optom	Pacific Telephone
	Kenney C Richd dentist	Pacific Telephone

## FINDINGS

<u>Year</u>	<u>Uses</u>	<u>Source</u>
1975	Calvert Wade P dentist	Pacific Telephone
	Arnerich Vincent A dentist	Pacific Telephone
	Brewer David L dentist	Pacific Telephone
	Nerad John R dentist	Pacific Telephone
	Matsushima Melvyn Y dentist	Pacific Telephone
	Dawson Wayne W dentist	Pacific Telephone
	Frazee Melvin L dentist	Pacific Telephone
	Moore John R chiropractor	Pacific Telephone
	STREET CONTINUED	Pacific Telephone
	ARNERICH VINCENT A DR	Pacific Telephone
	BORSR CHAS J DR DNTST	Pacific Telephone
	BREWER DAVID L DDS	Pacific Telephone
	CALVERT WADE P DR DNTST	Pacific Telephone
	CODESCO DENTAL LABORATORY	Pacific Telephone
	DAWSON WAYNE W DOS	Pacific Telephone
	DITTRICH RUDOLPH E DDS	Pacific Telephone
	FRAZEE MEL INC DDS	Pacific Telephone
	KENNEY C RICHARD DDS	Pacific Telephone
	MADDEN ROBT W OPTOMETRIST	Pacific Telephone
	MATSUSHIMA MELVYN Y DNTST	Pacific Telephone
	MC GOVERN TERESA MD	Pacific Telephone
	NERAD JOHN R DDS	Pacific Telephone
	RAPHAEL C M JR PODTRST	Pacific Telephone
RAPHAEL R E RAPHAEL C M JR PODTRST	Pacific Telephone	
SAUNDERS JAS K DR OPTMTRST	Pacific Telephone	
1970	Meridian Medical Building	R. L. Polk & Co.
	Borsi Charles J dentist	R. L. Polk & Co.
	Dittrich Rudolph E dentist	R. L. Polk & Co.
	Raphael Clyde M Jr podiatrist	R. L. Polk & Co.
	Raphael Richd E podiatrist	R. L. Polk & Co.
	D J Dental Laboratory	R. L. Polk & Co.
	Field Joseph H phys	R. L. Polk & Co.
	Me Govern Teresa phys	R. L. Polk & Co.
	Matsushima Melvin Y dentist	R. L. Polk & Co.
	Madden Robt W optom	R. L. Polk & Co.
	Osborne Robt L optom	R. L. Polk & Co.
	Kenney C Richd dentist	R. L. Polk & Co.
	Calvert Wade P dentist	R. L. Polk & Co.

## FINDINGS

<u>Year</u>	<u>Uses</u>	<u>Source</u>
1970	Schultz Joseph G dentist	R. L. Polk & Co.
	Brewer David L dentist	R. L. Polk & Co.
	Nerad John R dentist	R. L. Polk & Co.
	Foster Lawrence H optom	R. L. Polk & Co.
	Saunders James K optom	R. L. Polk & Co.
	Dawson Wayne W dentist	R. L. Polk & Co.
	Frazee Melvin L dentist	R. L. Polk & Co.
1963	Brewer David L DDS	Pacific Telephone
1957	COOLEY DE ORR DR ORAL SURGN	Pacific Telephone
	DOYLE DAVID B MD	Pacific Telephone
	PEREZ JOSEPH M DDS	Pacific Telephone

### 260 MERIDIAN AVE

<u>Year</u>	<u>Uses</u>	<u>Source</u>
2000	NO CURRENT LISTING	Haines & Company
1991	ACUFACTSINC	PACIFIC BELL WHITE PAGES
	Correctional Peace Officers Assn	PACIFIC BELL WHITE PAGES
	Crown Motors	PACIFIC BELL WHITE PAGES
	Prater Appraisals	PACIFIC BELL WHITE PAGES
	Tri County Fence	PACIFIC BELL WHITE PAGES
	ACUFACTS IN C	PACIFIC BELL WHITE PAGES
	CORRECTIONAL PEACE OFFICERS ASSN	PACIFIC BELL WHITE PAGES
	CROWN MOTORS	PACIFIC BELL WHITE PAGES
	PRATER APPRAISALS	PACIFIC BELL WHITE PAGES
	TRI COUNTY FENCE	PACIFIC BELL WHITE PAGES
1986	ACUFACTSINC	Pacific Bell
	Chens Trading Co	Pacific Bell
	EDS DENTAL LABORATORY	Pacific Bell
	Emco Business & Tax Service	Pacific Bell
	France G Jack	Pacific Bell
1985	ACUFACTSINC	Pacific Bell
	CHEN S TRADING CO	Pacific Bell
	ED S DENTAL LABORATORY	Pacific Bell
	EMCO BUSINESS & TAX SERVICE	Pacific Bell
	FRANCE G JACK	Pacific Bell
1980	Barnes Leo D & Associates	Pacific Telephone
	E M C O Data Service	Pacific Telephone
	EDS DENTAL LABORATORY	Pacific Telephone

## FINDINGS

<u>Year</u>	<u>Uses</u>	<u>Source</u>
1980	EDS DENTAL LABORATORY	Pacific Telephone
	EMi CO BUSINESS & TAX SERVICE	Pacific Telephone
	EMICO DATA SERVICE	Pacific Telephone
	France i GJack	Pacific Telephone
	Hawkinson Paul	Pacific Telephone
	Legal Process & Courier Service	Pacific Telephone
	Mcd Kinnon Ken & Associates	Pacific Telephone
1975	LEGAL PROCESS & COURIER SERVICE	Pacific Telephone
	MC KLNNON KEN & ASSOCIATES	Pacific Telephone
	NUNEZ TONY INS	Pacific Telephone
	OF CALIFORNIA	Pacific Telephone
	PLEASANT HILLS REALTY	Pacific Telephone
	Office Building	Pacific Telephone
	Vacant	Pacific Telephone
	Phoenix Contact Lens Co	Pacific Telephone
	Pykett & Associates ins	Pacific Telephone
	Octopus Enterprises ins	Pacific Telephone
	Strong D B & Associates ins	Pacific Telephone
	Big Brothers Inc Of Santa Clara	Pacific Telephone
	County	Pacific Telephone
	Legal Process & Courier Service	Pacific Telephone
	process servers	Pacific Telephone
	Mathiasen Jim acct	Pacific Telephone
	STREET CONTINUED	Pacific Telephone
	PYKETT AND AS=OCIATES	Pacific Telephone
	RESERVE LIFE INS CO	Pacific Telephone
	STRONG D B & ASSOCIATES	Pacific Telephone
WELFARE RECIPIENTS LEAGUE INC	Pacific Telephone	
THE		
1970	Office Building	R. L. Polk & Co.
	Vacant 100 Thru	R. L. Polk & Co.
	Handley Steph W acct	R. L. Polk & Co.
	Raikow Lester acct	R. L. Polk & Co.
	Vacant	R. L. Polk & Co.
	Reserve Insurance Co	R. L. Polk & Co.
	Smith Rod legal investigator	R. L. Polk & Co.
	Continental Computer Service	R. L. Polk & Co.
	Robinson Investigations detective agcy	R. L. Polk & Co.
	Vacant	R. L. Polk & Co.

## FINDINGS

### 264 MERIDIAN AVE

<u>Year</u>	<u>Uses</u>	<u>Source</u>
1970	Vacant	R. L. Polk & Co.

### Meridian Ave

#### 265 Meridian Ave

<u>Year</u>	<u>Uses</u>	<u>Source</u>
2014	GYPSY ROSE SALON	EDR Digital Archive
	IATSE LOCAL 611	EDR Digital Archive
	MAUVE SKIN CARE	EDR Digital Archive
	STUDIO 8 SALON	EDR Digital Archive
	DAY SPA	EDR Digital Archive
	PAIRIN THAI MASSAGE	EDR Digital Archive
	GYPSY ROSE SALON	EDR Digital Archive
	MAUVE SKIN CARE	EDR Digital Archive
	STUDIO 8 SALON	EDR Digital Archive
	DAY SPA	EDR Digital Archive
2010	PAIRIN THAI MASSAGE	EDR Digital Archive
	IATSE LOCAL 611	EDR Digital Archive
	TEMBY D M F T	EDR Digital Archive
	WEST COAST PROMOTE	EDR Digital Archive
	I A T S E LOCAL 134	EDR Digital Archive
	PHAM TRAM	EDR Digital Archive
	COREY K EBADAT LP	EDR Digital Archive
	TEMBY D M F T	EDR Digital Archive
	WEST COAST PROMOTE	EDR Digital Archive
	I A T S E LOCAL 134	EDR Digital Archive
PHAM TRAM	EDR Digital Archive	
COREY K EBADAT LP	EDR Digital Archive	

### MERIDIAN AVE

#### 265 MERIDIAN AVE

<u>Year</u>	<u>Uses</u>	<u>Source</u>
2006	AUNTIE ANNES PET	Haines Company, Inc.
	SITTING	Haines Company, Inc.
	COMNCTN	Haines Company, Inc.
	GENERAL	Haines Company, Inc.
	DAVIS AND	Haines Company, Inc.



## FINDINGS

<u>Year</u>	<u>Uses</u>	<u>Source</u>
2006	ASSOCIATES	Haines Company, Inc.
	DEWEYSUNOCAL	Haines Company, Inc.
	EGCA INSURANCE	Haines Company, Inc.
	SERVICES INC	Haines Company, Inc.
	ESTRELLA FAMILY	Haines Company, Inc.
	SERVICES	Haines Company, Inc.
	MARKER	Haines Company, Inc.
	ASSOCIATES	Haines Company, Inc.
	IATSELOCAL	Haines Company, Inc.
	MERIDIAN FAMILY	Haines Company, Inc.
	EYE CARE	Haines Company, Inc.
	TEMBYDMFT	Haines Company, Inc.
2000	OPTION REALTY CORPORATION	Haines & Company
	VU CORY DR	Haines & Company
	WE CARE PRSNL SERV	Haines & Company
	WHITFIELD MNG SERV	Haines & Company
	WILLIAMS EDWIN K & CO	Haines & Company
	ALLEY Richard	Haines & Company
	COMNTY KIDS TO CAMP	Haines & Company
	DANENBERG SALLIE MFCC	Haines & Company
	DEGALLERY'S HOME IMPROVEMENTS	Haines & Company
	E G C A INSURANCE SERVICES INC	Haines & Company
	E Z KEEP SYSTEMS	Haines & Company
	ENTRUSTED DESIGN	Haines & Company
1996	COMMUNITY KIDS TO CAMP	Pacific Bell
	1 UNIVERSAL COMMUNICATION SERVICES	Pacific Bell
	2 ENTRUSTED D ESIGN	Pacific Bell
	5 WHITFIELD MANAGEMENT SERVICE INC	Pacific Bell
	6 U CORY DR	Pacific Bell
	7 H & B CLEANING SERVICE	Pacific Bell
	8 PROFESSIONAL HEARING AID CENTER	Pacific Bell
	9 CARTIER PROPERTIES	Pacific Bell
	2 B WE CARE PERSONAL SERVICES INC	Pacific Bell
	5 B ADTYPE	Pacific Bell
1991	Ad Type	PACIFIC BELL WHITE PAGES
	Allens Phone Sitters	PACIFIC BELL WHITE PAGES

## FINDINGS

<u>Year</u>	<u>Uses</u>	<u>Source</u>
1991	Automation Training Specialists	PACIFIC BELL WHITE PAGES
	BAY AREA CHIROPRACTIC	PACIFIC BELL WHITE PAGES
	Beach Insurance Agency	PACIFIC BELL WHITE PAGES
	Chiropractic Industrial	PACIFIC BELL WHITE PAGES
	Community Kids To Camp	PACIFIC BELL WHITE PAGES
	E Z KEEP SYSTEMS	PACIFIC BELL WHITE PAGES
	Evans Nolan	PACIFIC BELL WHITE PAGES
	Interactive Computer Enterprises	PACIFIC BELL WHITE PAGES
	Lowe Michael DC Bay Area Chiropractic	PACIFIC BELL WHITE PAGES
	Other Money Market The	PACIFIC BELL WHITE PAGES
	Other Store The	PACIFIC BELL WHITE PAGES
	Phone Sitters	PACIFIC BELL WHITE PAGES
	Sir Pegasus	PACIFIC BELL WHITE PAGES
	Whitfield Management Service Inc	PACIFIC BELL WHITE PAGES
	Williams Edwin K & Co	PACIFIC BELL WHITE PAGES
	AD TYPE	PACIFIC BELL WHITE PAGES
	ALLEN S PHONE SITTERS	PACIFIC BELL WHITE PAGES
	AUTOMATION TRAINING SPECIALISTS	PACIFIC BELL WHITE PAGES
	BAY ARE A CHIROPRACTIC	PACIFIC BELL WHITE PAGES
	BEACH INSURANCE AGENCY	PACIFIC BELL WHITE PAGES
	CHIROPRACTIC INDUSTRIAL	PACIFIC BELL WHITE PAGES
	COMMUNITY KIDS TO CAMP	PACIFIC BELL WHITE PAGES
	E-Z KE E P S Y S T E M S	PACIFIC BELL WHITE PAGES
	EVANS NOLAN	PACIFIC BELL WHITE PAGES
	INTERACTIVE COMPUTER ENTERPRISES	PACIFIC BELL WHITE PAGES
	LOWE MICHAEL DC BAY AREA CHIROPRACTIC	PACIFIC BELL WHITE PAGES
	OTHER MONEY MARKET THE	PACIFIC BELL WHITE PAGES
	PHONE SITTERS	PACIFIC BELL WHITE PAGES
	SIR PEGASUS	PACIFIC BELL WHITE PAGES
	WHITFIELD MANAGEMENT SERVICE INC	PACIFIC BELL WHITE PAGES
	WILLIAMS EDWIN K & CO	PACIFIC BELL WHITE PAGES
	1986	Ad Type
Allens Phone Sitters		Pacific Bell
Bay Area Lupus Foundation		Pacific Bell
Beach Insurance Agency		Pacific Bell
CAMBRIAN APPLIANCES		Pacific Bell
Community Kids To Camp		Pacific Bell

## FINDINGS

<u>Year</u>	<u>Uses</u>	<u>Source</u>
1986	Cordero Gamez Mario N Md F A C O G	Pacific Bell
	E Z KEEP SYSTEMS	Pacific Bell
	Entertainment Connection The	Pacific Bell
	Evans Nolan	Pacific Bell
	Lupus Foundation Of America Bay Area Chapter	Pacific Bell
	Maor Builders	Pacific Bell
	I Perez Abraham J Md FAC G	Pacific Bell
	Perez AZ	Pacific Bell
	Phone Sitters	Pacific Bell
	Santa Clara Ob Gyn Medical Group Inc	Pacific Bell
	Williams Edwin K & Co	Pacific Bell
1985	ALLEN S PHONE SITTERS	Pacific Bell
	BAY AREA LUPUS FOUNDATION	Pacific Bell
	BEACH INSURANCE AGENCY	Pacific Bell
	CARY WEINSTEIN ADVERTISING	Pacific Bell
	COMMUNITY KIDS TO CAMP	Pacific Bell
	CORDERO-GAMEZ MARIO N MD F A C	Pacific Bell
	E-Z KEEP SYSTEMS	Pacific Bell
	ENTERTAINMENT CONNECTION THE	Pacific Bell
	LUPUS FOUNDATION OF AMERICA BAY AREA CHAPTER	Pacific Bell
	PEREZ ABRAHAM J MD F A C	Pacific Bell
	PHONE SITTERS	Pacific Bell
	PROFESSIONAL HEARING AID CENTER	Pacific Bell
	SANTA CLARA OB-GYN MEDICAL GROUP INC	Pacific Bell
	VERGARA EDUARDO MD F A CO G	Pacific Bell
	VOICENET OF SAN JOSE	Pacific Bell
	WEINSTEIN CARY ADVERTISING	Pacific Bell
	WHITFIELD MANAGEMENT SERVICE INC	Pacific Bell
WILLIAMS EDWIN K & CO	Pacific Bell	
1980	Bay Area Compact Distr	Pacific Telephone
	Beach Insurance Agency	Pacific Telephone
	BUSINESS MANAGEMENT COUNSELORS	Pacific Telephone
	CHAPTER	Pacific Telephone
	Dick Smith & Associates	Pacific Telephone
	HERGIE & ASSOCIATES	Pacific Telephone

## FINDINGS

<u>Year</u>	<u>Uses</u>	<u>Source</u>
1980	KESTER DUNCAN H trustee	Pacific Telephone
	Lakeside Printing	Pacific Telephone
	Whitfield Management Service Inc	Pacific Telephone
	Williams Edwin K & Co	Pacific Telephone
	Worldwide Recreation Inc	Pacific Telephone
1975	DICK SMITH & ASSOCIATES	Pacific Telephone
	E-Z KEEP SYSTEMS BUSINESS MANAGEMENT COUNSELORS	Pacific Telephone
	FAMILY PLANNING ALTERNATIVES	Pacific Telephone
	KINAGA KARL MERCANT & OBRIEN ATTYS	Pacific Telephone
	MERCANT & OBRIEN ATTYS	Pacific Telephone
	NORCAL ESCROW CO INC	Pacific Telephone
	SMITH DICK & ASSOCIATES	Pacific Telephone
	WHITFIELD MANAGEMENT SERVICE INC	Pacific Telephone
	WILLIAMS EDWIN K & CO	Pacific Telephone
	BEACH INS AGCY	Pacific Telephone
	BUSINESS MANAGEMENT COUNSELORS	Pacific Telephone
	Century Medical Center	Pacific Telephone
	Mercent & OBrien Iwys	Pacific Telephone
	Family Planning Alternatives	Pacific Telephone
	Vacant	Pacific Telephone
	Whitfield Management Services Inc	Pacific Telephone
	consultants	Pacific Telephone
	Beach Insurance Agency	Pacific Telephone
	Norcal Escrow Co abstracts of title	Pacific Telephone
	Williams Edwin K consultant	Pacific Telephone
Vacant	Pacific Telephone	
Smith Dick & Associates co Urs	Pacific Telephone	
Professional Hearing Aid Center	Pacific Telephone	
1970	Century Medical Center	R. L. Polk & Co.
	Mercant & OBrien Iwya	R. L. Polk & Co.
	Vacant	R. L. Polk & Co.
	Jensen Swisher Miller & Dale accts	R. L. Polk & Co.
	Fuller Brush Co	R. L. Polk & Co.
	Smith Dick & Associates collrs	R. L. Polk & Co.
Professional Hearing Aid Center	R. L. Polk & Co.	
1957	CUNNINGHAM LEO P MD	Pacific Telephone

## FINDINGS

<u>Year</u>	<u>Uses</u>	<u>Source</u>
1957	FRANKLIN LIFE INSURANCE CO	Pacific Telephone
	STEWART SANFLLLPPO & ONELLL MD DISEASES OF CHLDRN	Pacific Telephone

### **Meridian Ave**

#### **305 Meridian Ave**

<u>Year</u>	<u>Uses</u>	<u>Source</u>
2014	MEYER ELECTRIC CO	EDR Digital Archive
	MEYER ELECTRIC CO	EDR Digital Archive
2010	MEYER ELECTRIC CO INC	EDR Digital Archive
	WHITMAYER ROBERT	EDR Digital Archive
	MEYER ELECTRIC CO INC	EDR Digital Archive
	WHITMAYER ROBERT	EDR Digital Archive

#### **307 Meridian Ave**

<u>Year</u>	<u>Uses</u>	<u>Source</u>
2010	PIERCE SIGNS & DISPLAY INC	EDR Digital Archive
	PIERCE SIGNS & DISPLAY INC	EDR Digital Archive

#### **311 Meridian Ave**

<u>Year</u>	<u>Uses</u>	<u>Source</u>
2014	BLACKWELL LINDA HAIR DESIGN	EDR Digital Archive
	BLACKWELL LINDA HAIR DESIGN	EDR Digital Archive
2010	BLACKWELL LINDA HAIR DESIGN	EDR Digital Archive
	RYAN DAN & ASSOCIATES INC	EDR Digital Archive
	BLACKWELL LINDA HAIR DESIGN	EDR Digital Archive
	RYAN DAN & ASSOCIATES INC	EDR Digital Archive

### **MERIDIAN AVE**

#### **9156 MERIDIAN AVE**

<u>Year</u>	<u>Uses</u>	<u>Source</u>
1970	Cambrian Tax Service income tax serv	R. L. Polk & Co.
	Evergreen Baptist Church	R. L. Polk & Co.
	American National Insurance Co	R. L. Polk & Co.

#### **35566 MERIDIAN AVE**

<u>Year</u>	<u>Uses</u>	<u>Source</u>
1970	Gillio John J	R. L. Polk & Co.

## FINDINGS

### **MERIDIAN RD**

#### **210 MERIDIAN RD**

<u>Year</u>	<u>Uses</u>	<u>Source</u>
1966	JENKEL DAVIDSON OPTICAL CO OPTNS	R. L. Polk & Co.
1960	Jenkel Davison Optical Co br	R. L. Polk Co.
1955	Jenkel & Davidson optns	R. L. Polk Co.

#### **217 MERIDIAN RD**

<u>Year</u>	<u>Uses</u>	<u>Source</u>
1950	Winton R E	R. L. Polk & Co.
1945	Winton R E	R. L. Polk Co.
1940	Winton R E	R. L. Polk & Co.
1935	Winton R E o	R. L. Polk & Co. of California
1930	Winton R E o	R. L. Polk & Co. of California

#### **219 MERIDIAN RD**

<u>Year</u>	<u>Uses</u>	<u>Source</u>
1966	GRIMSON J ROBT DENTIST	R. L. Polk & Co.
	LEWIS THOS E DENTIST	R. L. Polk & Co.
1963	Grimson J R dntst	Pacific Telephone
	Lewis Thos dntst	Pacific Telephone
1960	Grimson J Robt dentist	R. L. Polk Co.
	Lewis Thos E dentist	R. L. Polk Co.
1957	Grimson J R dntst	R. L. Polk Co.
1950	Florange E C	R. L. Polk & Co.
1945	Proost L F	R. L. Polk Co.
1940	Clark La Mar	R. L. Polk & Co.
1935	Geske E T	R. L. Polk & Co. of California
1930	Vacant	R. L. Polk & Co. of California

#### **220 MERIDIAN RD**

<u>Year</u>	<u>Uses</u>	<u>Source</u>
1966	PARK MERIDIAN PROFESSIONAL BUILDING	R. L. Polk & Co.
	EYE MEDICAL CLINIC OF SANTA CLARA VALLEY	R. L. Polk & Co.
	OMALLEY CONOR C PHYS	R. L. Polk & Co.
	VACANT	R. L. Polk & Co.
1963	Higgins & Root archts	Pacific Telephone

## FINDINGS

<u>Year</u>	<u>Uses</u>	<u>Source</u>
1963	Physicians Laboratory	Pacific Telephone
	Root Chester Higgins & Robt	Pacific Telephone
	Uchida Yoshihiro Physicians Lab	Pacific Telephone
	Vaughan Daniel G MD Eye Medcl Clinic of Santa Clara Valley	Pacific Telephone
1960	Park Meridian Professional Building	R. L. Polk Co.
	Higgins & Root archts	R. L. Polk Co.
	Jesberg David O phys	R. L. Polk Co.
	Phys Laby	R. L. Polk Co.
	Thygeson Phillips phys	R. L. Polk Co.
	Eye Medical Clinic of Santa Clara Valley	R. L. Polk Co.
1957	Borden Fred W Dr eye ear nose & throat.	R. L. Polk Co.
	Cook Robt D MD diseases of the eye	R. L. Polk Co.
	Root Chester Higgins & Root	R. L. Polk Co.
	Vaughan Drs diseases of the eye	R. L. Polk Co.
1955	Park Meridian Professional Building	R. L. Polk Co.
	Beard Crowell phys	R. L. Polk Co.
	Borden Fred W phys	R. L. Polk Co.
	Cook Robt D phys	R. L. Polk Co.
	Higgins & Root archts	R. L. Polk Co.
	San Jose Clinical Labys	R. L. Polk Co.
	Thygeson Phillip phys	R. L. Polk Co.
	Vaughan Danl G jr phys	R. L. Polk Co.

### 223 MERIDIAN RD

<u>Year</u>	<u>Uses</u>	<u>Source</u>
1966	DE CARLO MICHL	R. L. Polk & Co.
1963	De Carlo Michael	Pacific Telephone
1960	De Carlo Michl	R. L. Polk Co.
1955	De Vito Kath Mrs	R. L. Polk Co.
1950	Yearout L D	R. L. Polk & Co.
1945	Norton Ellen Mrs	R. L. Polk Co.
1940	Norton Ellen Mrs	R. L. Polk & Co.
1935	Miller Alice M Mrs o	R. L. Polk & Co. of California
1930	Norton E P Mrs o	R. L. Polk & Co. of California
	Miller A M Mrs	R. L. Polk & Co. of California

## FINDINGS

### 224 MERIDIAN RD

<u>Year</u>	<u>Uses</u>	<u>Source</u>
1966	CHURCH OF GOD	R. L. Polk & Co.
1963	Church of God	Pacific Telephone
1960	Church of God	R. L. Polk Co.
1957	Bethel Church	R. L. Polk Co.
1955	Bethel Assembly of God	R. L. Polk Co.
1950	Bethel Assembly of God	R. L. Polk & Co.

### 226 MERIDIAN RD

<u>Year</u>	<u>Uses</u>	<u>Source</u>
1966	CORDIVIOLA RITA MRS	R. L. Polk & Co.
1963	Cordiviola Rita	Pacific Telephone
1960	Cordiviola Rita Mrs	R. L. Polk Co.
1957	San Filippo Anthony Jr	R. L. Polk Co.
1955	Duyvis Adam H	R. L. Polk Co.
1950	Miller S T	R. L. Polk & Co.

### 228 MERIDIAN RD

<u>Year</u>	<u>Uses</u>	<u>Source</u>
1966	GRANATA JOHN OPTOM	R. L. Polk & Co.
1963	Robinson Stanley T MD	Pacific Telephone
1960	Robinson Stanley T phys	R. L. Polk Co.
1955	Under construction	R. L. Polk Co.
1950	Richardson M Imogene	R. L. Polk & Co.

### 229 MERIDIAN RD

<u>Year</u>	<u>Uses</u>	<u>Source</u>
1966	WILEY WM	R. L. Polk & Co.
1963	Lopez Beatrice	Pacific Telephone
	Lopez Eusebio R	Pacific Telephone
1960	Knobbe Louis J	R. L. Polk Co.
	Troia Saml	R. L. Polk Co.
1955	Wolfe Chas A	R. L. Polk Co.
	Troia Saml	R. L. Polk Co.
1950	Harrington M R	R. L. Polk & Co.
	Troia Salvatore	R. L. Polk & Co.
1945	Brainard C C	R. L. Polk Co.
	Troia Salvatore	R. L. Polk Co.
1940	Brainard C C	R. L. Polk & Co.



## FINDINGS

<u>Year</u>	<u>Uses</u>	<u>Source</u>
1935	Troia Salvatore o	R. L. Polk & Co. of California
	Voshell F S	R. L. Polk & Co. of California
1930	Troia Salvatore o	R. L. Polk & Co. of California
	Voshell F S o	R. L. Polk & Co. of California

### 233 MERIDIAN RD

<u>Year</u>	<u>Uses</u>	<u>Source</u>
1935	Lococo Tomaso Mrs o	R. L. Polk & Co. of California

### 237 MERIDIAN RD

<u>Year</u>	<u>Uses</u>	<u>Source</u>
1955	Lo Coco Angelo	R. L. Polk Co.
1950	Lo Coco Angelo	R. L. Polk & Co.
1945	Lo Coco Angelo	R. L. Polk Co.
1940	Lococo A A	R. L. Polk & Co.
1935	Ceaton Manuel	R. L. Polk & Co. of California
1930	Portera P J	R. L. Polk & Co. of California

### 238 MERIDIAN RD

<u>Year</u>	<u>Uses</u>	<u>Source</u>
1960	Galiotto Nick J	R. L. Polk Co.
1957	Galiotto N Mrs r	R. L. Polk Co.
1955	Galiotto Nick	R. L. Polk Co.
1950	Galiotto Nicholas	R. L. Polk & Co.
1945	Galiotto Nicholas	R. L. Polk Co.
1940	Galiotto Nick	R. L. Polk & Co.
1935	Galiotto Nick	R. L. Polk & Co. of California
1930	Galiotto Nich o	R. L. Polk & Co. of California

### 240 MERIDIAN RD

<u>Year</u>	<u>Uses</u>	<u>Source</u>
1966	WALSH ALTON L PHYS	R. L. Polk & Co.
	ROBINSON STANLEY T PHYS	R. L. Polk & Co.
	BEARD CROWELL PHYS	R. L. Polk & Co.

### 242 MERIDIAN RD

<u>Year</u>	<u>Uses</u>	<u>Source</u>
1966	PAGE OPTICAL CO	R. L. Polk & Co.
1963	Pace Optical Co	Pacific Telephone
1960	Pace Optical Co	R. L. Polk Co.

## FINDINGS

<u>Year</u>	<u>Uses</u>	<u>Source</u>
1955	Pace Optical Co	R. L. Polk Co.
1950	Pizzo Frank Shoe repr	R. L. Polk & Co.
1945	Pizzo Frank	R. L. Polk Co.
	Baizhauser Chas	R. L. Polk Co.
1940	Atchinson C F	R. L. Polk & Co.
1935	Tressler C E	R. L. Polk & Co. of California
1930	Gunther Julius	R. L. Polk & Co. of California

### 244 MERIDIAN RD

<u>Year</u>	<u>Uses</u>	<u>Source</u>
1966	SMITHS CLINIC PHARMACY	R. L. Polk & Co.
1963	Smith Geo S Smiths Clinic Phrmcy	Pacific Telephone
	SMITHS CLINIC PHARMACY	Pacific Telephone
	Smiths Pharmacy	Pacific Telephone
1960	Smiths Clinic Pharmacy	R. L. Polk Co.
1957	Smiths Clinic Pharmacy	R. L. Polk Co.
1955	Clinic Pharmacy	R. L. Polk Co.

### 245 MERIDIAN RD

<u>Year</u>	<u>Uses</u>	<u>Source</u>
1955	Ackley Estelle M Mrs	R. L. Polk Co.

### 249 MERIDIAN RD

<u>Year</u>	<u>Uses</u>	<u>Source</u>
1955	Vacant	R. L. Polk Co.

### 250 MERIDIAN RD

<u>Year</u>	<u>Uses</u>	<u>Source</u>
1966	CONTE FRANK	R. L. Polk & Co.
1963	Conte P M Mrs	Pacific Telephone
1960	Conte Frank	R. L. Polk Co.
1957	Conte P M Mrs r	R. L. Polk Co.
1955	Conte Frank	R. L. Polk Co.
1950	Conte Frank	R. L. Polk & Co.
	Conte Dominic	R. L. Polk & Co.
1945	Conte Frank	R. L. Polk Co.
1940	Conte Frank	R. L. Polk & Co.
1935	Conte Frank o	R. L. Polk & Co. of California
1930	Conte Frank o	R. L. Polk & Co. of California

## FINDINGS

### 257 MERIDIAN RD

<u>Year</u>	<u>Uses</u>	<u>Source</u>
1930	Basile Jos o	R. L. Polk & Co. of California

### 259 MERIDIAN RD

<u>Year</u>	<u>Uses</u>	<u>Source</u>
1966	D J DENTAL LABORATORY	R. L. Polk & Co.
	VACANT	R. L. Polk & Co.
	MC GOVERN TERESA PHYS	R. L. Polk & Co.
	VACANT	R. L. Polk & Co.
	OSBORNE ALONZO N OPTOM	R. L. Polk & Co.
	STEVENS EARL L DENTIST	R. L. Polk & Co.
	PARTAK EMIL J DENTIST	R. L. Polk & Co.
	CALVERT WADE P DENTIST	R. L. Polk & Co.
	BURNELL FRED W DENTIST	R. L. Polk & Co.
	BREWER DAVID L DENTIST	R. L. Polk & Co.
	MEGNA JOSEPH R DENTIST	R. L. Polk & Co.
	NERAD JOHN R DENTIST	R. L. Polk & Co.
	PAPPANASTOS LEON E DENTIST	R. L. Polk & Co.
	FOSTER LAWRENCE H OPTOM	R. L. Polk & Co.
	SAUNDERS JAMES K OPTOM	R. L. Polk & Co.
	DAWSON WAYNE W DENTIST	R. L. Polk & Co.
	CARLSON GARY R DENTIST	R. L. Polk & Co.
	FIELP JOSEPH H PHYS	R. L. Polk & Co.
	MERIDIAN MEDICAL BUILDING	R. L. Polk & Co.
	BORSI CHARLES J DENTIST	R. L. Polk & Co.
	FRAZEE MELVIN L DENTIST	R. L. Polk & Co.
	RAPHAEL CLYDE M JR PODIATRIST	R. L. Polk & Co.
	RAPHAEL RICH D E PODIATRIST	R. L. Polk & Co.
1963	Osborne Robert L Optmtrst	Pacific Telephone
	Pappanastos Leon E DMD	Pacific Telephone
	Partak Emil J DDS	Pacific Telephone
	Raphael C M Jr chirpdst	Pacific Telephone
	Raphael R E Raphael C M Jr chirpdst	Pacific Telephone
	Stevens Earl Le Roy DDS	Pacific Telephone
	Warfield E C dntst	Pacific Telephone
	Weatherholt H L dntst	Pacific Telephone
	Alwyn David J DDS	Pacific Telephone
	Borsi Chas J Dr dntst	Pacific Telephone
	Burnell Fred W dntst	Pacific Telephone

## FINDINGS

<u>Year</u>	<u>Uses</u>	<u>Source</u>
1963	Calvert Wade P Dr dntst	Pacific Telephone
	D J Dental Laboratory	Pacific Telephone
	Dawson Wayne W DDS	Pacific Telephone
	Field Jos H MD	Pacific Telephone
	Follmar Kenneth E DDS	Pacific Telephone
	Foster Lawrence H Dr optmtrst	Pacific Telephone
	Frazee M L DDS	Pacific Telephone
	Hard Franc Lucile see Foster Lawrence H Dr optmtrst	Pacific Telephone
	Mc Govern Teresa M D	Pacific Telephone
	Megna Jos R dntst	Pacific Telephone
	Nerad John R DDS	Pacific Telephone
	Osborne & Osborne Optmtrsts	Pacific Telephone
	1960	Partah Emil J dentist
Calvert Wade P dentist		R. L. Polk Co.
Burnell Fred W dentist		R. L. Polk Co.
Follmar Kenneth E dentist		R. L. Polk Co.
Foster Lawrence H optom		R. L. Polk Co.
Dawson Wayne W dentist		R. L. Polk Co.
Warfield Estle C dentist		R. L. Polk Co.
Field Joseph H phys		R. L. Polk Co.
Street continued		R. L. Polk Co.
Meridian Medical Building		R. L. Polk Co.
Borsi Chas J dentist		R. L. Polk Co.
Vacant		R. L. Polk Co.
Brewer David L dentist		R. L. Polk Co.
Doyle David B phys		R. L. Polk Co.
Meleyco Leo M phys		R. L. Polk Co.
D J Dental Laby		R. L. Polk Co.
Beebe Irvin J phys		R. L. Polk Co.
Mc Govern Teresa phys		R. L. Polk Co.
Weatherholt Howard L dentist		R. L. Polk Co.
Osborne Alonzo N optom		R. L. Polk Co.
Miller Edw A dentist	R. L. Polk Co.	
1957	Burnell Fred W dntst	R. L. Polk Co.
	Calvert Wade P Dr dntst	R. L. Polk Co.
	D J Dental Laboratory	R. L. Polk Co.
	Davis Lorenzo L DDS	R. L. Polk Co.
	Doyle David B MD	R. L. Polk Co.

## FINDINGS

<u>Year</u>	<u>Uses</u>	<u>Source</u>
1957	Foster Lawrence H Dr optmtrst	R. L. Polk Co.
	Gianelli Thos J Dr	R. L. Polk Co.
	H ard Burt	R. L. Polk Co.
	optmtrst	R. L. Polk Co.
	Thompson Harold dntst	R. L. Polk Co.
	Weatherholt H L dntst	R. L. Polk Co.
1955	Weatherholt Howard L dentist	R. L. Polk Co.
	Meridian Medical Bldg Contd	R. L. Polk Co.
	Foster Lawrence H optom	R. L. Polk Co.
	Miller Edw A dentist	R. L. Polk Co.
	Meridian Medical Building	R. L. Polk Co.
	Vacant	R. L. Polk Co.
	Costigan Warren E dentist	R. L. Polk Co.
	Donnelly H Patk dentist	R. L. Polk Co.
	Tully Pierce E dentist	R. L. Polk Co.
	Doyle David B phys	R. L. Polk Co.
	D J Dental Laby	R. L. Polk Co.
	Perez Jos M dentist	R. L. Polk Co.
	Gianelli Thos J phys	R. L. Polk Co.
	Mc Govern Teresa phys	R. L. Polk Co.
1950	Gates Allen	R. L. Polk & Co.
	Guajardo Ben	R. L. Polk & Co.
1945	Basile Jos	R. L. Polk Co.
1940	Basile Jos	R. L. Polk & Co.
1935	Basile Jos o	R. L. Polk & Co. of California

### 260 MERIDIAN RD

<u>Year</u>	<u>Uses</u>	<u>Source</u>
1966	VACANT	R. L. Polk & Co.
	VACANT	R. L. Polk & Co.
	WESTLAND LIFE INSURANCE CO	R. L. Polk & Co.
	VACANT	R. L. Polk & Co.
	VACANT	R. L. Polk & Co.
	GREAT SOUTHERN LIFE INSURANCE CO	R. L. Polk & Co.
	VACANT	R. L. Polk & Co.
	ECONOMY BUILDINGS CO PREFABRICATE	R. L. Polk & Co.
	VACANT	R. L. Polk & Co.

## FINDINGS

<u>Year</u>	<u>Uses</u>	<u>Source</u>
1966	PHILLIPINE AMERICAN LIFE INSURANCE CO	R. L. Polk & Co.
	Rooms	R. L. Polk & Co.
1963	Garrison Office Building	Pacific Telephone
1960	Upton Vern	R. L. Polk Co.
1955	Scheiderich Paul H	R. L. Polk Co.
1950	Scraver W C	R. L. Polk & Co.
1945	De Vito T F Mrs	R. L. Polk Co.
1940	Eddlemon H	R. L. Polk & Co.
1935	OBrien F J	R. L. Polk & Co. of California
1930	Chittenden G E	R. L. Polk & Co. of California

### 264 MERIDIAN RD

<u>Year</u>	<u>Uses</u>	<u>Source</u>
1966	VACANT	R. L. Polk & Co.
1963	Silva J P	Pacific Telephone
1960	Silva Jos P	R. L. Polk Co.
1957	Sila J P r	R. L. Polk Co.
1955	Silva Jos P	R. L. Polk Co.
1950	Silva J P	R. L. Polk & Co.
1945	Silva J P	R. L. Polk Co.
1940	Silva J P	R. L. Polk & Co.
1935	Silva J P o	R. L. Polk & Co. of California
	Silva Filomena Mrs o	R. L. Polk & Co. of California
1930	Silva Filomina Mrs o	R. L. Polk & Co. of California

### 265 MERIDIAN RD

<u>Year</u>	<u>Uses</u>	<u>Source</u>
1966	CENTURY MEDICAL CENTER	R. L. Polk & Co.
	MERCANT & OBRIEN LWYRS	R. L. Polk & Co.
	SMITH DICK & ASSOCIATES COLLNS	R. L. Polk & Co.
	KENNEY C RICHD DENTIST	R. L. Polk & Co.
	HARDEN SWISHER & JENSEN ACCTS	R. L. Polk & Co.
	FULLER BRUSH CO	R. L. Polk & Co.
	CLOSE EMPLOYMENT AGENCY	R. L. Polk & Co.
	PROFESSIONAL HEARING AID CENTER	R. L. Polk & Co.
	VACANT	R. L. Polk & Co.
1963	Kenney C Richard DDS	Pacific Telephone

## FINDINGS

<u>Year</u>	<u>Uses</u>	<u>Source</u>
1963	Mercant Anthony J Mercant & OBrien attys	Pacific Telephone
	Mercant & OBrien attys	Pacific Telephone
	Miller Wm C Jr Harden Swisher & Jensen	Pacific Telephone
	OBrien Saml D Mercant & OBrien attys	Pacific Telephone
	Swisher Fred S Harden Swisher & Jensen	Pacific Telephone
	Walsh Alton L M D	Pacific Telephone
	Becker Leon M MD	Pacific Telephone
	Beebe Irvin J MD ear nose & throat	Pacific Telephone
	Dale Jas H Harden Swisher & Jensen	Pacific Telephone
	Glasco Pac Inc	Pacific Telephone
	Harden John Harden Swisher & Jensen	Pacific Telephone
	Harden Swisher & Jensen	Pacific Telephone
	Jensen Steven H Harden Swisher & Jensen	Pacific Telephone
1960	Vacant	R. L. Polk Co.
	Walsh Alton L phys	R. L. Polk Co.
	Vacant	R. L. Polk Co.
	Molineux Wm L phys CY	R. L. Polk Co.
	State Farm Ins Companies claims ofc	R. L. Polk Co.
	10 11 Harden Swisher & Jensen accts	R. L. Polk Co.
	10 11 Harden Swisher & Jensen accts	R. L. Polk Co.
	Century Medical Center	R. L. Polk Co.
	ONeill Richd M phys	R. L. Polk Co.
	Sanfilippo Philip J phys	R. L. Polk Co.
	Becker Leon M phys	R. L. Polk Co.
	Kenney C Richd dentist	R. L. Polk Co.
	Raphael Clyde M chiroprdist	R. L. Polk Co.
	Raphael Clyde M jr chiropodist	R. L. Polk Co.
	Raphael Richd E chiropodist	R. L. Polk Co.
1957	Cunningham Leo P MD	R. L. Polk Co.
	Moline Kenneth E	R. L. Polk Co.
	IVMolineux Wm L MD	R. L. Polk Co.
	Raphael C M & Raphael C M Jr chirpdst	R. L. Polk Co.
	Sanfilippo Philip J MID Sanfilippo ONeil & Stewart MD	R. L. Polk Co.
	STATE FARM INSURANCE COS	R. L. Polk Co.
	:Field Claim Office	R. L. Polk Co.
	Stewart MD	R. L. Polk Co.
	Walsh Alton t L MD	R. L. Polk Co.

## FINDINGS

<u>Year</u>	<u>Uses</u>	<u>Source</u>
1957	Walworth David H MD	R. L. Polk Co.
1955	Century Medical Center	R. L. Polk Co.
	Becker Leon M phys	R. L. Polk Co.
	Beebe Irving J phys	R. L. Polk Co.
	Molineux Wm L phys	R. L. Polk Co.
	ONeill Richd M phys	R. L. Polk Co.
	Raphael Clyde M chiroprapist	R. L. Polk Co.
	Raphael Clyde M jr chiroprapist	R. L. Polk Co.
	Sanfilippo Philip J phys	R. L. Polk Co.
	State Farm Mut Auto Ins Co claims ofc	R. L. Polk Co.
	United States Fidelity & Guaranty Co	R. L. Polk Co.
	Walsh Alton L phys	R. L. Polk Co.
	Walworth David L phys	R. L. Polk Co.
	Weatherholt Jas W phys	R. L. Polk Co.
1950	Romano Susie Mrs	R. L. Polk & Co.
1945	Romano Susie	R. L. Polk Co.
1940	Forsythe C M	R. L. Polk & Co.
1935	Forsythe C M o	R. L. Polk & Co. of California
1930	Forsythe C M o	R. L. Polk & Co. of California

### Meridian Rd&Hamilton Av

#### 240 Meridian Rd&Hamilton Av

<u>Year</u>	<u>Uses</u>	<u>Source</u>
1957	Beutel Marvin R Tra Ve Super Service	R. L. Polk Co.

### MERIDIAN WAY

#### 219 MERIDIAN WAY

<u>Year</u>	<u>Uses</u>	<u>Source</u>
1957	Lewis Thos E dntst	R. L. Polk Co.
	LEWIS THOS E DNTST	Pacific Telephone
	GRIMSON J R DNTST	Pacific Telephone

#### 220 MERIDIAN WAY

<u>Year</u>	<u>Uses</u>	<u>Source</u>
1991	Eye Medical Clinic Of Santa Clara Valley	PACIFIC BELL WHITE PAGES
1980	Masi Robert J MD Eye Medical Clinic Of Santa Clara Valley	Pacific Telephone



## FINDINGS

<u>Year</u>	<u>Uses</u>	<u>Source</u>
1957	Beard Crowell MD Thygeson Beard Cook & Vaughan Drs diseases of the eye	R. L. Polk Co.
	BORDEN FRED W DR EYE EAR NOSE & THROAT	Pacific Telephone
	HIGGINS & ROOT ARCHTS	Pacific Telephone
	ROOT CHESTER HIGGLNS & ROOT	Pacific Telephone
	THYGESON BEARD COOK & VAIG WAN DRS I DISEASES OF THE-EYE	Pacific Telephone
	THYGESON PHILLIPS MD THYGESON BEARD COOK & VAUGHAN DRS DISEASES OF THE EYE	Pacific Telephone
	VAUGHAN DRS DISEASES OF THE EYE	Pacific Telephone

### 224 MERIDIAN WAY

<u>Year</u>	<u>Uses</u>	<u>Source</u>
1986	Templo Monte Sinai	Pacific Bell

### 226 MERIDIAN WAY

<u>Year</u>	<u>Uses</u>	<u>Source</u>
1991	Morales Mario	PACIFIC BELL WHITE PAGES
	MORALES MARIO	PACIFIC BELL WHITE PAGES

### 228 MERIDIAN WAY

<u>Year</u>	<u>Uses</u>	<u>Source</u>
1957	VAL-FAIR REALTY	Pacific Telephone

### 242 MERIDIAN WAY

<u>Year</u>	<u>Uses</u>	<u>Source</u>
1957	PACE OPTICAL CO	Pacific Telephone

### 244 MERIDIAN WAY

<u>Year</u>	<u>Uses</u>	<u>Source</u>
1957	SMITH S CLINIC PHANRMACY	Pacific Telephone

### 250 MERIDIAN WAY

<u>Year</u>	<u>Uses</u>	<u>Source</u>
1957	CONTE P M MRS R	Pacific Telephone

### 259 MERIDIAN WAY

<u>Year</u>	<u>Uses</u>	<u>Source</u>
1957	2	R. L. Polk Co.
	Donnelly H Patrick Dr oral surgeon C:	R. L. Polk Co.
	Stevens W Blair Dr oral surgn ft :	R. L. Polk Co.

## FINDINGS

<u>Year</u>	<u>Uses</u>	<u>Source</u>
1957	BURTELL FRED W DNTST	Pacific Telephone
	DAVIS LORENZO L DDS	Pacific Telephone
	DONNELLY H PATRICK DR ORAL SURGEON	Pacific Telephone
	Cooley De Orr Dr oral surgn	R. L. Polk Co.
	FOSTER LAWRENCE H DR OPTMTRST	Pacific Telephone
	GIANELLI THOS J DR	Pacific Telephone
	HARD FRANC LUCILLE SEE FOSTER LAWRENCE H DR I OPTMLRST	Pacific Telephone
	STEVENS W BLAIR DR ORAL SURGN	Pacific Telephone
	TULLY PIERCE E DR	Pacific Telephone
	WEATHERHOLT H L DNTST	Pacific Telephone
	FIELD JOS H MD	Pacific Telephone

### 264 MERIDIAN WAY

<u>Year</u>	<u>Uses</u>	<u>Source</u>
1957	SILVA J P R	Pacific Telephone

### 265 MERIDIAN WAY

<u>Year</u>	<u>Uses</u>	<u>Source</u>
1986	PROFESSIONAL HEARING AID CENTER	Pacific Bell
1980	PROFESSIONAL HEARING AID CENTER	Pacific Telephone
1957	Stewart Sanfilippo & ONeill MD diseases of chldrn	R. L. Polk Co.
	Franklin Life Insurance Co	R. L. Polk Co.
	WEATHERHOLT JAS W MD	Pacific Telephone
	WALSH ALTON L MD	Pacific Telephone
	UNITED STATES FIDELITY & GUARANTY CO	Pacific Telephone
	SANIFILIPPO PHILIP J MD SANFILIPPO ONEIL & STEWART MD	Pacific Telephone
	RAPHAEL C M & RAPHAEL C M JR CHIRPDST II	Pacific Telephone
	ONEILL RANDALL R	Pacific Telephone
	BEEBE IRVIN J MD EAR NOSE & THROAT	Pacific Telephone
	BECKER LEON MI MD	Pacific Telephone

## FINDINGS

### **NORTON AVE**

#### **10 NORTON AVE**

<b><u>Year</u></b>	<b><u>Uses</u></b>	<b><u>Source</u></b>
2006	LEONAis	Haines Company, Inc.
	SERRANO Milton	Haines Company, Inc.
2000	DO Arih H	Haines & Company
1991	Cisneros Hang Thi	PACIFIC BELL WHITE PAGES
	Leon Raul & Annette	PACIFIC BELL WHITE PAGES
	CISNEROS HANG THI	PACIFIC BELL WHITE PAGES
	LEON RAUL & ANNETTE	PACIFIC BELL WHITE PAGES
1986	Felts E E	Pacific Bell
	Litman Nathan	Pacific Bell
	Rush B L	Pacific Bell
1985	FELTS E E	Pacific Bell
	LITMAN NATHAN	Pacific Bell
1980	Boyd Ralph T Sr Mrs	Pacific Telephone
	Litman Nathan	Pacific Telephone
1975	BOYD RALPH T SR MRS	Pacific Telephone
	LITMAN NATHAN	Pacific Telephone
	THOMAS V E	Pacific Telephone
	Royal Court Apartments	Pacific Telephone
	No Return	Pacific Telephone
	Taylor Margt M Mrs	Pacific Telephone
	Marks Mary	Pacific Telephone
	Silvey Paride	Pacific Telephone
	Litman Nathan	Pacific Telephone
	Rupp Grace L Mrs	Pacific Telephone
	Thomas Violet E	Pacific Telephone
	Boyd Alida M Mrs	Pacific Telephone
	STREET CONTINUED	Pacific Telephone
1970	De Carlo Michl	R. L. Polk & Co.
	Rosco John Mrs	R. L. Polk & Co.
	Snyder Larry Massage	R. L. Polk & Co.
	Snyder E Lawrence	R. L. Polk & Co.
	Royal Court Apartments	R. L. Polk & Co.
	Jones R C	R. L. Polk & Co.
	Litman Nathan	R. L. Polk & Co.
	Reynold Grace	R. L. Polk & Co.

## FINDINGS

<u>Year</u>	<u>Uses</u>	<u>Source</u>
1970	Thomas Violet E	R. L. Polk & Co.
	Boyd Alida M Mrs	R. L. Polk & Co.
	Troia Salvador	R. L. Polk & Co.
	Byerley Dolly Mrs	R. L. Polk & Co.
	Johnson W Earle	R. L. Polk & Co.
	Pettit Irene Mrs	R. L. Polk & Co.
	Bertoldo Benj	R. L. Polk & Co.
	Ramirez Manuel V	R. L. Polk & Co.
	Drum Edith L Mrs	R. L. Polk & Co.
	Engelharde E John	R. L. Polk & Co.
	Vacant	R. L. Polk & Co.
	Gunther Gustave	R. L. Polk & Co.
	Campbell Ted I I	R. L. Polk & Co.
	Stockham Bessie L Mrs	R. L. Polk & Co.
	Batti Geo J	R. L. Polk & Co.
	Hodge Wm W	R. L. Polk & Co.
	Webster Gerald	R. L. Polk & Co.
	Ysabal Leonard C	R. L. Polk & Co.
	Valdez Louis	R. L. Polk & Co.
	Fregoso Manuel	R. L. Polk & Co.
	Cames Wm F	R. L. Polk & Co.
	Lyon Leland P	R. L. Polk & Co.
	Padilla John J	R. L. Polk & Co.
	Me Lellan Mary T Mrs	R. L. Polk & Co.
	Johnson Russell	R. L. Polk & Co.
	Brehm Paul D	R. L. Polk & Co.
	Leahy Rosalie M Mrs	R. L. Polk & Co.
Schiestel Henry J	R. L. Polk & Co.	
1966	FREDRICK DAVIS	R. L. Polk & Co.
	SNYDER E LAWRENCE REV	R. L. Polk & Co.
	DIX EVELYN A	R. L. Polk & Co.
	LITMAN NATHAN	R. L. Polk & Co.
	THATCHER ALICE R MRS	R. L. Polk & Co.
	THOMAS VIOLET E	R. L. Polk & Co.
	VACANT	R. L. Polk & Co.
ROYAL COURT APARTMENTS	R. L. Polk & Co.	
NO RETURN	R. L. Polk & Co.	
1963	Kady W C Mrs	Pacific Telephone

## FINDINGS

<u>Year</u>	<u>Uses</u>	<u>Source</u>
1963	Litman Loretta	Pacific Telephone
	Litman Nathan	Pacific Telephone
	Litman Loretta	Pacific Telephone
	Litman Nathan	Pacific Telephone
	Magee Eva B	Pacific Telephone
1960	Lane Walter jr	R. L. Polk Co.
	Street continued	R. L. Polk Co.
	Royal Court Apartments	R. L. Polk Co.
	Vacant	R. L. Polk Co.
	Kady Clara Mrs	R. L. Polk Co.
	Snyder E Larry physical therapist	R. L. Polk Co.
	Matthews Clarence J	R. L. Polk Co.
	No return	R. L. Polk Co.
	Vacant	R. L. Polk Co.
Wilson Marcie	R. L. Polk Co.	

### NORTON RD

#### 10 NORTON RD

<u>Year</u>	<u>Uses</u>	<u>Source</u>
1963	Morawek Lottie	Pacific Telephone

### NORTON ST

#### 13 NORTON ST

<u>Year</u>	<u>Uses</u>	<u>Source</u>
1922	Miller Mrs A M	R. L. Polk Co.

#### 14 NORTON ST

<u>Year</u>	<u>Uses</u>	<u>Source</u>
1922	Gray G W	R. L. Polk Co.

### PACIFIC AVE

#### 1008 PACIFIC AVE

<u>Year</u>	<u>Uses</u>	<u>Source</u>
2006	a SLOUGH George E	Haines Company, Inc.
2000	SLOUGH George E	Haines & Company
1996	Slough George E	Pacific Bell

## FINDINGS

### 1010 PACIFIC AVE

<u>Year</u>	<u>Uses</u>	<u>Source</u>
2006	CASILLAS Manuelita	Haines Company, Inc.
	WOOLHISERMartha	Haines Company, Inc.
2000	CASILLAS Manuelita	Haines & Company

### 1012 PACIFIC AVE

<u>Year</u>	<u>Uses</u>	<u>Source</u>
2006	CASILLAS Manuelita	Haines Company, Inc.
2000	CASILLAS Manuelita	Haines & Company
1986	Rocha Robt D	Pacific Bell

### 1014 PACIFIC AVE

<u>Year</u>	<u>Uses</u>	<u>Source</u>
2006	CASILLAS Manuelita	Haines Company, Inc.
2000	CASILLAS Manuelita	Haines & Company
1991	RASMUSSEN ANDREW	PACIFIC BELL WHITE PAGES
	Rasmussen Andrew	PACIFIC BELL WHITE PAGES
1986	Robotics R & D Systems	Pacific Bell
1975	HOUSEHOLD FINANCE CORPORATION AND	Pacific Telephone

### 1016 PACIFIC AVE

<u>Year</u>	<u>Uses</u>	<u>Source</u>
2006	KUNTZTim	Haines Company, Inc.
	CASILLAS Manuelita	Haines Company, Inc.
2000	CASILLAS Manuelita	Haines & Company
1986	AAA HYPNOSIS CENTER	Pacific Bell

### 1018 PACIFIC AVE

<u>Year</u>	<u>Uses</u>	<u>Source</u>
2006	e CASILLAS Manuelita	Haines Company, Inc.
2000	AGUA Alan F	Haines & Company
	CASILLAS Manuelita	Haines & Company

### 1020 PACIFIC AVE

<u>Year</u>	<u>Uses</u>	<u>Source</u>
2006	o CASILLAS Manuelita	Haines Company, Inc.
2000	W Chris	Haines & Company
	CASILLAS Manuelita	Haines & Company
1996	White Christopher & Lilly	Pacific Bell

## FINDINGS

<u>Year</u>	<u>Uses</u>	<u>Source</u>
1991	Chavez Cynthia	PACIFIC BELL WHITE PAGES
	CHAVEZ CYNTHIA	PACIFIC BELL WHITE PAGES

### 1022 PACIFIC AVE

<u>Year</u>	<u>Uses</u>	<u>Source</u>
2006	a CASILLAS Manuelita	Haines Company, Inc.
2000	CASILLAS Manuelita	Haines & Company

### 1024 PACIFIC AVE

<u>Year</u>	<u>Uses</u>	<u>Source</u>
2006	o CASILLAS Manuellta	Haines Company, Inc.
2000	CASILLAS Manuelita	Haines & Company

### 1026 PACIFIC AVE

<u>Year</u>	<u>Uses</u>	<u>Source</u>
2006	a CASILLAS Manuelita	Haines Company, Inc.
2000	CASILLAS Manuelita	Haines & Company
1986	Powell Kirk T	Pacific Bell

### 1028 PACIFIC AVE

<u>Year</u>	<u>Uses</u>	<u>Source</u>
2006	FLORES Ric	Haines Company, Inc.
	CASILLAS Manuellta	Haines Company, Inc.
2000	CASILLAS Manuelita	Haines & Company
1996	Porras Leodoris	Pacific Bell
1991	Porras Leodoris	PACIFIC BELL WHITE PAGES
	PORRAS LEODORIS	PACIFIC BELL WHITE PAGES

### 1030 PACIFIC AVE

<u>Year</u>	<u>Uses</u>	<u>Source</u>
2006	CASILLAS Manuelita	Haines Company, Inc.
	JOHNSON Matk	Haines Company, Inc.
2000	CASILLAS Manuelita	Haines & Company
	JOHNSON Mark	Haines & Company
1986	Hull Eric	Pacific Bell

### 1032 PACIFIC AVE

<u>Year</u>	<u>Uses</u>	<u>Source</u>
2006	a CASILLAS Manuellla	Haines Company, Inc.
2000	CASILLAS Manuelita	Haines & Company

## FINDINGS

### 1034 PACIFIC AVE

<u>Year</u>	<u>Uses</u>	<u>Source</u>
2000	BLAAUW M	Haines & Company

### 1084 PACIFIC AVE

<u>Year</u>	<u>Uses</u>	<u>Source</u>
2006	CASILLAS Manuelita	Haines Company, Inc.

### Park Av & Naglee Av

#### 1088 Park Av & Naglee Av

<u>Year</u>	<u>Uses</u>	<u>Source</u>
1957	Mc Cormack Donald R Dougls LnS	R. L. Polk Co.

### PARK AVE

#### 1045 PARK AVE

<u>Year</u>	<u>Uses</u>	<u>Source</u>
2006	CACTUS FURNITURE	Haines Company, Inc.
2000	NO CURRENT LISTING	Haines & Company
1991	ISO International & National Distribution	PACIFIC BELL WHITE PAGES
1986	ISO International & National Distribution	Pacific Bell
1985	SO INTERNATIONAL & NATIONAL DISTRIBUTION	Pacific Bell
1980	Busch Myron	Pacific Telephone
1975	Goldcraft Of California Inc	Pacific Telephone
1970	Goldcraft Of California Inc	R. L. Polk & Co.
1963	Friden Inc	Pacific Telephone
1960	Friden Inc business machines	R. L. Polk Co.

#### 1047 PARK AVE

<u>Year</u>	<u>Uses</u>	<u>Source</u>
2000	AMOROSO Frank	Haines & Company
1975	Amoroso Frank C	Pacific Telephone
1970	Amoroso FPrnk i	R. L. Polk & Co.
1966	AMOROSO FRANK	R. L. Polk & Co.
1960	Amoroso Frank C	R. L. Polk Co.
1955	Amoroso Radio & Television serv & repr	R. L. Polk Co.
	Amoroso Frank	R. L. Polk Co.
1950	Moroso Frank	R. L. Polk & Co.
1945	Vidas V V	R. L. Polk Co.



## FINDINGS

<u>Year</u>	<u>Uses</u>	<u>Source</u>
1945	Amoroso F C	R. L. Polk Co.
1940	Amoroso Frank	R. L. Polk & Co.
1935	Amoroso Frank	R. L. Polk & Co. of California

### 1049 PARK AVE

<u>Year</u>	<u>Uses</u>	<u>Source</u>
2006	No Current Listing	Haines Company, Inc.
2000	NO CURRENT LISTING	Haines & Company
1975	Faqua David	Pacific Telephone
1970	Johnson John	R. L. Polk & Co.
1963	Mc Lean Wm Percy	Pacific Telephone
1960	No Return	R. L. Polk Co.

### 1050 PARK AVE

<u>Year</u>	<u>Uses</u>	<u>Source</u>
2006	JEYARASASAINGA	Haines Company, Inc.
	CHINMAYA MISSION	Haines Company, Inc.
2000	CHINMAYA MISSION	Haines & Company
1996	CHINMAYA MISSION	Pacific Bell
1991	Chinmaya Mission West	PACIFIC BELL WHITE PAGES
	CHINMAYA MISSION WEST	PACIFIC BELL WHITE PAGES
1986	LINCOLN UNIVERSITY law schI	Pacific Bell
	Lincoln University Law School	Pacific Bell
1985	LINCOLN UNIVERSITY LAW SCHOOL	Pacific Bell
	Lincoln University	Pacific Bell
	LINCOLN UNIVERSITY LAW SCHI	Pacific Bell
1980	Lincoln University Law School	Pacific Telephone
	LINCOLN UNIVERSITY law schi	Pacific Telephone
	Lincoln Unniersity	Pacific Telephone
1975	LINCOLN UNIVERSITY LAW SCHI	Pacific Telephone
	Lincoln University Law School	Pacific Telephone
	LINCOLN UNIVERSITY LAW SCHOOL	Pacific Telephone
1966	GOLDEN WEST DISTRIBUTORS FURN	R. L. Polk & Co.
1963	PAULS FURNITURE INC	Pacific Telephone
1960	Vacant	R. L. Polk Co.
1957	Nelson Furniture Company	R. L. Polk Co.
1955	Nelson Furn Co	R. L. Polk Co.

## FINDINGS

### 1051 PARK AVE

<u>Year</u>	<u>Uses</u>	<u>Source</u>
2006	No Current Listing	Haines Company, Inc.
2000	VOLPIN A	Haines & Company
1996	Volpin A	Pacific Bell
1975	CRUZ ELVIRA	Pacific Telephone
1966	VEDOVINO JERRY	R. L. Polk & Co.
1963	Breitbarth Fred	Pacific Telephone
	Breitbarth Berniece	Pacific Telephone
1960	Mc Elrath James E	R. L. Polk Co.
	Balleroni Amadeo	R. L. Polk Co.
1955	Cirigliano Jos	R. L. Polk Co.
1950	Cirigliano Jos	R. L. Polk & Co.
	Balloroni Amedeo	R. L. Polk & Co.

### 1053 PARK AVE

<u>Year</u>	<u>Uses</u>	<u>Source</u>
2006	BAYARD Tony	Haines Company, Inc.
2000	NO CURRENT LISTING	Haines & Company
1996	Ingebrigtsen W K	Pacific Bell
1986	Ingebrigtsen W K	Pacific Bell
1985	INGEBRIGTSEN W K	Pacific Bell
1980	Ingebrigtsen W K	Pacific Telephone
1975	INGEBRIGTSEN W K	Pacific Telephone
	Ingerbrigtsen W K	Pacific Telephone
1970	Amoroso Antonio	R. L. Polk & Co.
1966	AMOROSO ANTONIO	R. L. Polk & Co.
1963	Amoroso D	Pacific Telephone
1960	Amoroso Angie Mrs	R. L. Polk Co.
1957	Amoroso D r	R. L. Polk Co.
	AMBR OSO L R	Pacific Telephone
	AMWSO F C MRS	Pacific Telephone
1955	Amoroso Angie Mis	R. L. Polk Co.
1950	Amoroso Dominic	R. L. Polk & Co.
1945	Amoroso Dominic	R. L. Polk Co.
1940	Amoroso Domenic bldg contr	R. L. Polk & Co.
1935	Amoroso Dominic	R. L. Polk & Co. of California
	Amoroso D & Bro bldg contrs	R. L. Polk & Co. of California
1930	Amoroso Jos	R. L. Polk & Co. of California
	Amoroso Dominic o	R. L. Polk & Co. of California

## FINDINGS

### 1054 PARK AVE

<u>Year</u>	<u>Uses</u>	<u>Source</u>
2000	BRIDAL MEDIA GROUP	Haines & Company
	LINEN EXPRESS	Haines & Company
	NELSON Robert	Haines & Company
	SPORTS & FITNESS EXPO	Haines & Company
1996	BRIDAL MEDIA GROUP	Pacific Bell
	LINEN EXPRESS	Pacific Bell
	SPORTS & FITNESS EXPO	Pacific Bell
1991	FULLER FILM WORKS	PACIFIC BELL WHITE PAGES
	Fuller Film Works	PACIFIC BELL WHITE PAGES
1986	NELSON IVAN W FURNITURE & WOOD TURNING CO	Pacific Bell
	Fuller Film Works	Pacific Bell
1980	NELSON IVAN W FURNITURE & WOOD TURNING CO	Pacific Telephone
1975	Nelson Ivan W Furniture & Wood	Pacific Telephone
	Turning Co	Pacific Telephone
	Nelson R J Furniture Finishing	Pacific Telephone
	NELSON IVAN W FURNITURE & WOOD TURNING CO	Pacific Telephone
	NELSON R J FURNITURE REFINISHING CO	Pacific Telephone
1970	Nelson Ivan W Furniture & Wood	R. L. Polk & Co.
	Turning Co	R. L. Polk & Co.
	Nelson R J Furniture Flnishing	R. L. Polk & Co.
1966	NELSON R J FURNITURE FINISHING	R. L. Polk & Co.
	NELSON IVAN W FURNITURE & WOOD TURNING CO	R. L. Polk & Co.
1963	NELSON FURNITURE COMPANY	Pacific Telephone
1960	Nelson Furn Co furn mfg	R. L. Polk Co.
1955	Nelson Furn Co whse	R. L. Polk Co.
1950	Nelson Furniture Co mfrs	R. L. Polk & Co.

### 1058 PARK AVE

<u>Year</u>	<u>Uses</u>	<u>Source</u>
1945	Rosendin Motor Wks	R. L. Polk Co.

### 1059 PARK AVE

<u>Year</u>	<u>Uses</u>	<u>Source</u>
2006	MARRUFO Miguel	Haines Company, Inc.

## FINDINGS

### 1060 PARK AVE

<u>Year</u>	<u>Uses</u>	<u>Source</u>
2006	JJSWAREHOUSE	Haines Company, Inc.
2000	PELLEGRINI Earl	Haines & Company
1975	Stevens Music Warehouse	Pacific Telephone
1970	Lincoln University Law School	R. L. Polk & Co.
	Pratt II Harold Fumnituro	R. L. Polk & Co.
1966	PRATT HAROLD FURNITURE	R. L. Polk & Co.
1963	PRATT HAROLD FURNITURE	Pacific Telephone
1960	Pratt Harold Furn	R. L. Polk Co.
1957	PRATT HAROLD FURNITURE	Pacific Telephone
	Pratt Harold Furniture	R. L. Polk Co.
1955	Pratt Harold furn	R. L. Polk Co.
1950	Pratt H O furn	R. L. Polk & Co.

### 1061 PARK AVE

<u>Year</u>	<u>Uses</u>	<u>Source</u>
2000	NO CURRENT LISTING	Haines & Company
1970	Maldonado Albarto	R. L. Polk & Co.

### 1063 PARK AVE

<u>Year</u>	<u>Uses</u>	<u>Source</u>
2006	No Current Listing	Haines Company, Inc.
2000	NO CURRENT LISTING	Haines & Company
1980	Nakao Roger Y	Pacific Telephone
1975	Vacant	Pacific Telephone
1966	VACANT	R. L. Polk & Co.
1960	Kosta Wesley O	R. L. Polk Co.
1957	SMITH ROBT B	Pacific Telephone
	Smith Robt B	R. L. Polk Co.
1955	Morgan Richs S	R. L. Polk Co.
	Smith Robt B	R. L. Polk Co.

### 1065 PARK AVE

<u>Year</u>	<u>Uses</u>	<u>Source</u>
2006	JONESAngela	Haines Company, Inc.
	GLEASONEn 4que	Haines Company, Inc.
2000	VENTURELLA George	Haines & Company
1986	Park Avenue Interiors	Pacific Bell
	Core Inc	Pacific Bell

## FINDINGS

<u>Year</u>	<u>Uses</u>	<u>Source</u>
1975	Stalteri Rose Mrs	Pacific Telephone
1966	STALTERI A JOSEPH	R. L. Polk & Co.
1963	Stalteri A J	Pacific Telephone
1960	Stalteri A Jos	R. L. Polk Co.
1957	STALTERI A J R	Pacific Telephone
1955	Stalteri Jos	R. L. Polk Co.
1950	Stalteri A J	R. L. Polk & Co.
1945	Stalteri Jos	R. L. Polk Co.
1940	Pizzo Anthony	R. L. Polk & Co.
1935	Pizzo Anthony o	R. L. Polk & Co. of California
1930	Pizzo Anthony o	R. L. Polk & Co. of California
	Agrillo Anthony	R. L. Polk & Co. of California

### 1066 PARK AVE

<u>Year</u>	<u>Uses</u>	<u>Source</u>
1970	Staltari A Jos Rph C	R. L. Polk & Co.

### 1068 PARK AVE

<u>Year</u>	<u>Uses</u>	<u>Source</u>
2006	PAWIN AROUND	Haines Company, Inc.
2000	J J S WAREHOUSE INC	Haines & Company
1996	J J S WAREHOUSE INC	Pacific Bell
1985	R & D PIMENTEL CO	Pacific Bell
1980	PIMENTEL DAVID R INC fum refinshng & uphlstry	Pacific Telephone
1975	PIMENTEL DAVID R INC FURN REFINSHNG & UPHLSTRY	Pacific Telephone
	Pimentel Co furn fnshrs	Pacific Telephone
1970	Plinentol Co fri fhtolirm	R. L. Polk & Co.
1966	PIMENTEL CO FURN FNSHRS	R. L. Polk & Co.
1963	Allan Furniture Shop	Pacific Telephone
1960	Allan Furn Shop reprs	R. L. Polk Co.

### 1070 PARK AVE

<u>Year</u>	<u>Uses</u>	<u>Source</u>
2006	EASTBAYCOLOR	Haines Company, Inc.
2000	EAST BAY COLOR SV	Haines & Company
	ACME AUTOMTV FINSHS	Haines & Company
1996	EAST BAY COLOR SERVICE	Pacific Bell
1991	EAST BAY COLOR SERVICE	PACIFIC BELL WHITE PAGES

## FINDINGS

<u>Year</u>	<u>Uses</u>	<u>Source</u>
1991	ACME AUTOMOTIVE FIN IS HE S	PACIFIC BELL WHITE PAGES
	ACME AUTOMOTIVE FINISHES	PACIFIC BELL WHITE PAGES
	E AS T BAY COLOR S E RVICE	PACIFIC BELL WHITE PAGES
1986	EAST BAY COLOR SERVICE	Pacific Bell
	ACME AUTOMOTIVE FINISHES	Pacific Bell
1985	ACME AUTOMOTIVE FINISHES	Pacific Bell
	EAST BAY COLOR SERVICE	Pacific Bell
1980	ACME AUTOMOTIVE FINISHES	Pacific Telephone
1975	Eastbay Color Service paints	Pacific Telephone
	EAST BAY COLOR SERVICE	Pacific Telephone
	ACME AUTOMOTIVE FINISHES	Pacific Telephone
1970	Eastbiay Color Servc paints	R. L. Polk & Co.
1966	EASTBAY COLOR SERVICE PAINTS	R. L. Polk & Co.
1960	Dugdale & Erich Inc pntrs	R. L. Polk Co.
	Ad Main adv	R. L. Polk Co.
	Advertising Design	R. L. Polk Co.
1957	Rosendin Electric Inc	R. L. Polk Co.
	ROSENDIN ELECTRIC INC	Pacific Telephone
1955	Rosendin Elec Inc elec contrs	R. L. Polk Co.
1950	Rosendin Motor Wks	R. L. Polk & Co.
1945	Pik Nik Food Products Co	R. L. Polk Co.
1940	Rosendin Christ elec motors	R. L. Polk & Co.

### 1071 PARK AVE

<u>Year</u>	<u>Uses</u>	<u>Source</u>
2006	GLEASON Enrique T	Haines Company, Inc.
2000	FERDIG Uta	Haines & Company
1980	Mercurie Louise	Pacific Telephone
1975	MERCURIO LOUISE	Pacific Telephone
	Mercurio Louise Mrs	Pacific Telephone
1970	Mercurio Ralph	R. L. Polk & Co.
1966	MERCURIO RALPH	R. L. Polk & Co.
1963	Mercurio Louise	Pacific Telephone
1960	Mercurio Ralph	R. L. Polk Co.
1957	Mercurio Louise r	R. L. Polk Co.
	MERCURIO LOUISE R	Pacific Telephone
1955	Mercurio Ralph	R. L. Polk Co.
1950	Mercurio Ralph	R. L. Polk & Co.
1945	Schirle A J	R. L. Polk Co.

## FINDINGS

<u>Year</u>	<u>Uses</u>	<u>Source</u>
1935	Bigongiari Egisto o	R. L. Polk & Co. of California
1930	Bigongiari Egisto o	R. L. Polk & Co. of California

### 1076 PARK AVE

<u>Year</u>	<u>Uses</u>	<u>Source</u>
2000	NO CURRENT LISTING	Haines & Company
1991	J JS WAREHOUSE INC	PACIFIC BELL WHITE PAGES
	J JSWarehouse Inc	PACIFIC BELL WHITE PAGES
1986	JJS Warehouse Inc	Pacific Bell
1985	J S WAREHOUSE INC	Pacific Bell
1975	Vacant	Pacific Telephone
1970	machs	R. L. Polk & Co.
	Geastetner Corp Of California businiean	R. L. Polk & Co.
1966	GESTETNER CORP OF CALIFORNIA BUSINESS MACH	R. L. Polk & Co.
1963	GESTETNER CORP OF CALIF dup mach	Pacific Telephone
	Gestetner Corp of Calif	Pacific Telephone
1960	Polar Frozen Food Inc food freezer plan	R. L. Polk Co.
1955	Farmer Bros Coffee Co whol	R. L. Polk Co.
1950	Farmer Bros Coffee Co	R. L. Polk & Co.
1945	Farmer Bros Coffee Co	R. L. Polk Co.
1935	Merendino Gasper o	R. L. Polk & Co. of California

### 1077 PARK AVE

<u>Year</u>	<u>Uses</u>	<u>Source</u>
2006	TOMASELLO Michael	Haines Company, Inc.
2000	SMITH Robert	Haines & Company
	GRIFFIN Karen	Haines & Company
1991	Walker William C	PACIFIC BELL WHITE PAGES
	WALKER WILLIAM C	PACIFIC BELL WHITE PAGES
1985	HAYNIE D	Pacific Bell
1975	Pimentel Reta M	Pacific Telephone
1970	Kenney Jatye Mi s	R. L. Polk & Co.
1966	KENNEY JAYE MRS	R. L. Polk & Co.
1960	Kenney Mary Mrs	R. L. Polk Co.
1957	Kenney J Mrs r	R. L. Polk Co.
	K(ENNEY J MRS R	Pacific Telephone
1955	Kenney Jos P	R. L. Polk Co.
1950	Kenney J P	R. L. Polk & Co.

## FINDINGS

<u>Year</u>	<u>Uses</u>	<u>Source</u>
1945	Kenney Jos	R. L. Polk Co.
1940	Gagliardo Emilio	R. L. Polk & Co.
1935	Gagliardo Emilio o	R. L. Polk & Co. of California

### 1080 PARK AVE

<u>Year</u>	<u>Uses</u>	<u>Source</u>
1935	Vierra John	R. L. Polk & Co. of California
	Vierra Manuel	R. L. Polk & Co. of California
1930	Marendino Jasper	R. L. Polk & Co. of California

### 1082 PARK AVE

<u>Year</u>	<u>Uses</u>	<u>Source</u>
2000	SITTER James	Haines & Company
1980	Hogan Printing Co	Pacific Telephone
1975	HOGAN PRINTING CO	Pacific Telephone
	ROBOT-TYPE LETTER SERVICE ITR SHOP SERV	Pacific Telephone
	Rambo Enterprises printers	Pacific Telephone
	Hogan Printing Co	Pacific Telephone
1970	specialties	R. L. Polk & Co.
	Hogan Frank W Aesociattits adv	R. L. Polk & Co.
	Hogan Printing Co	R. L. Polk & Co.
1966	HOGAN PRINTING CO	R. L. Polk & Co.
1960	Vacant	R. L. Polk Co.
1957	Chaves Bob Motorcycles	R. L. Polk Co.
	Bob Chaves Motorcycles	R. L. Polk Co.
	BOB CHAVES MOTORCYCLES	Pacific Telephone
	CHAVES BOB MOTORCYCLES	Pacific Telephone
1955	Pyramid Supply auto parts	R. L. Polk Co.
1950	Weiter F D used furn	R. L. Polk & Co.
1945	Mc Kinley R S baker	R. L. Polk Co.
1940	Superior Pie Shop	R. L. Polk & Co.

### 1083 PARK AVE

<u>Year</u>	<u>Uses</u>	<u>Source</u>
2006	VALENTI James	Haines Company, Inc.
2000	COOLEY Steve	Haines & Company
	LIERMAN Tim	Haines & Company
	VALENTI James	Haines & Company
1980	astronovo Ross	Pacific Telephone



## FINDINGS

<u>Year</u>	<u>Uses</u>	<u>Source</u>
1980	Castronovo Richard	Pacific Telephone
1975	CASTRONOVO ROSS	Pacific Telephone
	Card Craft Studio greeting cards	Pacific Telephone
	Castronovo Ross	Pacific Telephone
1970	Card Crai Studio grating cards	R. L. Polk & Co.
	Castronovo Ross	R. L. Polk & Co.
1966	CARD CRAFT STUDIO GREETING CARDS	R. L. Polk & Co.
	CASTRONOVO ROSS	R. L. Polk & Co.
1963	Card Craft Studio	Pacific Telephone
1960	Card Craft Studio greeting cards	R. L. Polk Co.
	Castronovo Ross	R. L. Polk Co.
1955	Vierra John V	R. L. Polk Co.
1950	Vierra Mary Mrs	R. L. Polk & Co.
1945	Vierra Mary Mrs	R. L. Polk Co.
1940	Vierra Mary Mrs	R. L. Polk & Co.
1935	Vierra Mary Mrs o	R. L. Polk & Co. of California
1930	Vierra Mary Mrs o	R. L. Polk & Co. of California

### 1086 PARK AVE

<u>Year</u>	<u>Uses</u>	<u>Source</u>
2006	GAETANO Mary	Haines Company, Inc.
	RINCON Miguel	Haines Company, Inc.
2000	GAETANO Mary	Haines & Company
	HINOJOS A	Haines & Company
1996	Hinojos Maria	Pacific Bell
1985	TREJO JORGE A	Pacific Bell
1980	Trejo Jorge A	Pacific Telephone
1975	No Return	Pacific Telephone
1970	Bustamanlt Alf	R. L. Polk & Co.
1966	MAGANA JUAN	R. L. Polk & Co.
1963	Magana Juan	Pacific Telephone
1960	Gardner Chas A	R. L. Polk Co.
1957	Gardner Chas	R. L. Polk Co.
	GARDNER CHAS	Pacific Telephone
1955	Gardner Chas A	R. L. Polk Co.
1950	Cudia J A	R. L. Polk & Co.
1945	Mulcahy E A Mrs	R. L. Polk Co.
1940	Charlier J F	R. L. Polk & Co.

## FINDINGS

### 1087 PARK AVE

<u>Year</u>	<u>Uses</u>	<u>Source</u>
2006	o MELHEM Mohamad MASONAnn	Haines Company, Inc. Haines Company, Inc.
2000	MELHEM Fadel	Haines & Company
1975	Minietta Angela A	Pacific Telephone
1970	Minietta Amsalie Mri s	R. L. Polk & Co.
1966	MINIETTA AMELIA MRS	R. L. Polk & Co.
1963	Minietta S	Pacific Telephone
1960	Minietta Salvatore	R. L. Polk Co.
1957	Minietta S r MINIETTA S R	R. L. Polk Co. Pacific Telephone
1955	Minietta Salvatore pntr	R. L. Polk Co.
1950	Minietta Salvatore pntr	R. L. Polk & Co.
1945	Minietta Salvatore	R. L. Polk Co.
1940	Minietta Salvatore	R. L. Polk & Co.
1935	Minietta Salvatore o	R. L. Polk & Co. of California
1930	Minietta Salvatore	R. L. Polk & Co. of California

### 1089 PARK AVE

<u>Year</u>	<u>Uses</u>	<u>Source</u>
2000	NO CURRENT LISTING	Haines & Company
1980	SUPERIOR OFFICE SYSTEMS Jacqfern Electronics	Pacific Telephone Pacific Telephone

### 1090 PARK AVE

<u>Year</u>	<u>Uses</u>	<u>Source</u>
2006	o GAETANO Mary	Haines Company, Inc.
2000	GAETANO M C	Haines & Company
1996	&aetano M C	Pacific Bell
1991	Gaetano Mary GAETANO MARY	PACIFIC BELL WHITE PAGES PACIFIC BELL WHITE PAGES
1986	Gaetano Mary	Pacific Bell
1985	GAETANO MARY	Pacific Bell
1980	Gaetano Rocco	Pacific Telephone
1975	Gaetano Rocco	Pacific Telephone
1970	Oetiano Rocco	R. L. Polk & Co.
1966	GAETANO ROCCO	R. L. Polk & Co.
1963	Gaetano Rocco	Pacific Telephone
1960	Gaetano Rocco	R. L. Polk Co.

## FINDINGS

<u>Year</u>	<u>Uses</u>	<u>Source</u>
1957	GAETANO ROCCO R Gaetano Rocco r	Pacific Telephone R. L. Polk Co.
1955	Gaetano Rocco	R. L. Polk Co.
1950	Gaetano Rocco	R. L. Polk & Co.
1945	Gaetano Rocco	R. L. Polk Co.
1940	Gaetano Rocco	R. L. Polk & Co.
1935	Cinquemano Vitto o	R. L. Polk & Co. of California
1930	Cinquemani Vitto	R. L. Polk & Co. of California

### 1092 PARK AVE

<u>Year</u>	<u>Uses</u>	<u>Source</u>
1935	Sanfilippo W T	R. L. Polk & Co. of California
1930	Herbea E J	R. L. Polk & Co. of California

### 1093 PARK AVE

<u>Year</u>	<u>Uses</u>	<u>Source</u>
1945	Vacant	R. L. Polk Co.
1940	Vacant	R. L. Polk & Co.
1930	Lima Marianna Mrs	R. L. Polk & Co. of California

### 1094 PARK AVE

<u>Year</u>	<u>Uses</u>	<u>Source</u>
1935	Pizzo C F o	R. L. Polk & Co. of California
1930	Pizzo C F	R. L. Polk & Co. of California

### 1095 PARK AVE

<u>Year</u>	<u>Uses</u>	<u>Source</u>
1991	SMITH GARY MPRLVTELVATGTR Smith Gary MprlvteInvatgtr	PACIFIC BELL WHITE PAGES PACIFIC BELL WHITE PAGES
1963	Cravines Della	Pacific Telephone
1960	Gravines Della M Mrs	R. L. Polk Co.
1957	Cravines Delia CRAVINES DELLA	R. L. Polk Co. Pacific Telephone
1955	Rinaudo Dina B Mrs	R. L. Polk Co.
1950	Douglas F A	R. L. Polk & Co.
1945	Formento J D	R. L. Polk Co.
1940	Stockwell O P	R. L. Polk & Co.
1935	Castro Salvatore	R. L. Polk & Co. of California
1930	Neighbours W L	R. L. Polk & Co. of California

## FINDINGS

### 1096 PARK AVE

<u>Year</u>	<u>Uses</u>	<u>Source</u>
1935	Balzhauser John o	R. L. Polk & Co. of California
1930	Balzhauser John	R. L. Polk & Co. of California

### 1098 PARK AVE

<u>Year</u>	<u>Uses</u>	<u>Source</u>
2000	GAETANO Mary	Haines & Company
	SUPER MERCADO MEXICO	Haines & Company
1996	SUPER MERCADO MEXICO	Pacific Bell
1991	SUPER MERCADO MEXICO	PACIFIC BELL WHITE PAGES
	Super Mercado Mexico	PACIFIC BELL WHITE PAGES
1986	Super Mercado Mexico	Pacific Bell
1985	SUPER MERCADO MEXICO	Pacific Bell
1980	Super Mercado Mexico	Pacific Telephone
1975	Plaster Crafts plaster contra	Pacific Telephone
1970	Vaciant	R. L. Polk & Co.
	RACE ST INTERSICTS	R. L. Polk & Co.
1940	Fasano Frank gas sta	R. L. Polk & Co.
1935	Shell Service Inc gas sta	R. L. Polk & Co. of California

### 1101 PARK AVE

<u>Year</u>	<u>Uses</u>	<u>Source</u>
2006	EXPRESS IONS	Haines Company, Inc.
	UNUMITED	Haines Company, Inc.
2000	DELISLE Frank	Haines & Company
1996	PARK AVENUE CENTER	Pacific Bell
1991	CASEY EVELYN Amway Home Products Distributors Evelyn & H C Casey	PACIFIC BELL WHITE PAGES
	Casey H C Amway Home Products Distributors Evely & H C Casey	PACIFIC BELL WHITE PAGES
	Delisle Frank & Rita	PACIFIC BELL WHITE PAGES
	Park Avenue Center	PACIFIC BELL WHITE PAGES
	PARK AVENUE CENTER	PACIFIC BELL WHITE PAGES
	DELISLE FRANK & RITA	PACIFIC BELL WHITE PAGES
	CASEY H C AMWAY HOME PRODUCTS DISTRIBUTORS-EVELYA & H CCASEY	PACIFIC BELL WHITE PAGES
	CAS E Y E VE LYN AMWAY HOME PRODUCTS DISTRIBUTORS-EVELYN & H C CASEY	PACIFIC BELL WHITE PAGES
1986	Delisle Frank & Rita	Pacific Bell
1985	PARK AVENUE CENTER	Pacific Bell

## FINDINGS

<u>Year</u>	<u>Uses</u>	<u>Source</u>
1985	DELISLE FRANK & RITA	Pacific Bell
1980	Park Avenue Center	Pacific Telephone
	Delisle Frank & Rita	Pacific Telephone
1975	Aquarian Fellowship Church	Pacific Telephone
1970	Vacant	R. L. Polk & Co.
1966	VACANT	R. L. Polk & Co.
1963	Hartford Accident & Indemnity Co Citizens Insurance Co of New Jersey New York Underwriters Insurance Co Twin City Fire Insurance Co Claim Office	Pacific Telephone
	HARTFORD INSURANCE GROUP Branch Office	Pacific Telephone
1960	Hartford Inc Co	R. L. Polk Co.
1957	Hartford Accident and Indemnity Company :	R. L. Polk Co.
1955	Adolfo Assoc Sta	R. L. Polk Co.
1950	Bowers R T gas sta	R. L. Polk & Co.
1945	Squiglio Wm gas sta	R. L. Polk Co.
1940	Polito A J gas Sta	R. L. Polk & Co.

### 1108 PARK AVE

<u>Year</u>	<u>Uses</u>	<u>Source</u>
2000	THOMAS CLEANERS	Haines & Company
1996	THOMAS CLEANERS	Pacific Bell
1991	Thomas Cleaners	PACIFIC BELL WHITE PAGES
	THOMAS CLEANERS	PACIFIC BELL WHITE PAGES
1986	Thomas Cleaners	Pacific Bell
1985	THOMAS CLEANERS	Pacific Bell
1975	Thomas Cleaners	Pacific Telephone
	THOMAS CLEANERS	Pacific Telephone
1970	Thoman Cleuner M	R. L. Polk & Co.
1966	DE LUCA MARY MRS	R. L. Polk & Co.
	THOMAS CLEANERS	R. L. Polk & Co.
1963	THOMAS CLEANERS	Pacific Telephone
	De Luca Mary	Pacific Telephone
1960	De Luca Mary Mrs	R. L. Polk Co.
	Thomas Cins	R. L. Polk Co.
1957	THOMAS CLEANERS	Pacific Telephone
	Thomas Cleaners	R. L. Polk Co.
	De Luca G r	R. L. Polk Co.
	DE LUCA G R	Pacific Telephone

## FINDINGS

<u>Year</u>	<u>Uses</u>	<u>Source</u>
1955	De Luca Gaetano	R. L. Polk Co.
	Thomas Clns	R. L. Polk Co.
1950	De Luca Thos clo clnr	R. L. Polk & Co.
1945	De Luca Thos	R. L. Polk Co.
1940	De Luca Thos	R. L. Polk & Co.

### 1109 PARK AVE

<u>Year</u>	<u>Uses</u>	<u>Source</u>
1970	Paterniti Anthony J Jr	R. L. Polk & Co.

### 1114 PARK AVE

<u>Year</u>	<u>Uses</u>	<u>Source</u>
2006	OLIVASJosa	Haines Company, Inc.
2000	AVELAR Jose	Haines & Company
	PEREZ S	Haines & Company
1991	CARAUDDO STEVE	PACIFIC BELL WHITE PAGES
	NIKZAD MEHDI	PACIFIC BELL WHITE PAGES
	Carauddo Steve	PACIFIC BELL WHITE PAGES
	Nikzad Mehdi	PACIFIC BELL WHITE PAGES
1986	Aberha Berhane	Pacific Bell
	Carauddo Steve	Pacific Bell
	Vargas E	Pacific Bell
1980	Ferrier M Steven	Pacific Telephone
	Roth Herbert	Pacific Telephone
1975	Parkside Apartments	Pacific Telephone
	Gloria Rudolfo	Pacific Telephone
	Roth Herbert	Pacific Telephone
	Higgins Robt M	Pacific Telephone
	Martinez Raul	Pacific Telephone
	Rowe David	Pacific Telephone
	Cadena Angel	Pacific Telephone
	ROTH HERBERT	Pacific Telephone
1970	Parklide Apartments	R. L. Polk & Co.
	Rice 1riald A W	R. L. Polk & Co.
	Roth Htrbcort	R. L. Polk & Co.
	ligem Rotl M	R. L. Polk & Co.
	Coolk Victoria	R. L. Polk & Co.
	e Bcrho WVm	R. L. Polk & Co.
	Bnnii Br Roit	R. L. Polk & Co.

## FINDINGS

<u>Year</u>	<u>Uses</u>	<u>Source</u>
1966	PARKSIDE APARTMENTS	R. L. Polk & Co.
	JOHNSON CATH	R. L. Polk & Co.
	ROTH HERBERT	R. L. Polk & Co.
	ALAMILLO DANL	R. L. Polk & Co.
	MILLER LOUISE W MRS	R. L. Polk & Co.
	CALLISTON JAY F	R. L. Polk & Co.
	HINES TINA	R. L. Polk & Co.
1963	Alfieri Nancy	Pacific Telephone
	Dancer Cecil L	Pacific Telephone
	Kitkowski Arthur	Pacific Telephone
	Lane Myrna	Pacific Telephone
1960	Vacant	R. L. Polk Co.
	Miller Louis W Mrs	R. L. Polk Co.
	Mc Broom Hilda Mrs	R. L. Polk Co.
	Roth Robt	R. L. Polk Co.
	Flaskegaard Roger R	R. L. Polk Co.
	Spalding Alan	R. L. Polk Co.
	Parkside Apartments	R. L. Polk Co.
1957	Brodetsky J	R. L. Polk Co.
1955	Dodson Calvin W	R. L. Polk Co.
	Vacant	R. L. Polk Co.
1950	Dodson C W	R. L. Polk & Co.
1945	Croci Egidio	R. L. Polk Co.
1940	Moomjian Jacob	R. L. Polk & Co.

### 1120 PARK AVE

<u>Year</u>	<u>Uses</u>	<u>Source</u>
2006	No Current Listing	Haines Company, Inc.
2000	BARSANTI Lucianna GREBINSKI Greg 408 U	Haines & Company
	PATTISON Lupe A	Haines & Company
1986	Cart Travis	Pacific Bell
1985	CART TRAVIS	Pacific Bell
1975	CART TRAVIS	Pacific Telephone
	b Cart Travis	Pacific Telephone
	a Sleten Rick	Pacific Telephone
	Vacant	Pacific Telephone
1970	b Johnson Ivti Mrs	R. L. Polk & Co.
	Dover Rusell	R. L. Polk & Co.

## FINDINGS

<u>Year</u>	<u>Uses</u>	<u>Source</u>
1966	BERTI JERRY R	R. L. Polk & Co.
	B MC COWN VESTA	R. L. Polk & Co.
1963	Bonanno A	Pacific Telephone
1960	Bonanno Andrew	R. L. Polk Co.
	b Pisciotta John F	R. L. Polk Co.
1957	Bonanno A r	R. L. Polk Co.
	BONANNO A R	Pacific Telephone
1955	Bonanno Andrew	R. L. Polk Co.
	b Pisciotta John F	R. L. Polk Co.
1950	Bonanno Andw	R. L. Polk & Co.
1945	Bonanno Andw	R. L. Polk Co.
1940	Bonanno Andw	R. L. Polk & Co.

### 1128 PARK AVE

<u>Year</u>	<u>Uses</u>	<u>Source</u>
2006	No Current Listing	Haines Company, Inc.
2000	NO CURRENT LISTING	Haines & Company

### 1131 PARK AVE

<u>Year</u>	<u>Uses</u>	<u>Source</u>
2006	KURTZMANEBENL	Haines Company, Inc.
2000	DELISLE Frank	Haines & Company
1996	COUNTRY COTTAGE PRESCHOOL THE	Pacific Bell
1991	Country Cottage Preschool The	PACIFIC BELL WHITE PAGES
	COUNTRY COTTAGE PRESCHOOL THE	PACIFIC BELL WHITE PAGES
1986	Park Ave Preschool	Pacific Bell
1985	PARK AVE PRESCHOOL	Pacific Bell
1980	Park Ave Preschool	Pacific Telephone
1975	MC BEE FRAN PARK AVE NURSERY SCHOOL	Pacific Telephone
	PARK AVE NURSERY SCHOOL	Pacific Telephone
	Park Avenue Nursery School	Pacific Telephone
1970	Park Avetinu Nursory Selioul	R. L. Polk & Co.
1966	PARK AVENUE NURSERY SCHOOL	R. L. Polk & Co.
1963	Haase Bernie	Pacific Telephone
	Haase Gilbert F	Pacific Telephone
1960	Alian K C Beauty Salon	R. L. Polk Co.
1957	Allan I C hairdrng	R. L. Polk Co.
1955	Allan K C Bcauty Salon	R. L. Polk Co.



## FINDINGS

<u>Year</u>	<u>Uses</u>	<u>Source</u>
1955	Alan Alf S	R. L. Polk Co.
1950	Lamorte Louisa Mrs	R. L. Polk & Co.
1945	Glorery Earl	R. L. Polk Co.
1940	Britton F G	R. L. Polk & Co.
1935	Goodrich Clifford o	R. L. Polk & Co. of California
1930	Rickard W J o	R. L. Polk & Co. of California

### 1144 PARK AVE

<u>Year</u>	<u>Uses</u>	<u>Source</u>
2006	PECK Daniel	Haines Company, Inc.
	VIERRA Brian	Haines Company, Inc.
	VIERRA INVESTIGATIONS	Haines Company, Inc.
	INVESTIGATIONS	Haines Company, Inc.
2000	BULLDOG LEGAL SERVICES	Haines & Company
	VIERRA & DESANTIS	Haines & Company
1996	VIERRA & CESANTIS INVESTIGATIONS	Pacific Bell
1991	VIERRA & DESANTIS INVESTIGATIONS	PACIFIC BELL WHITE PAGES
	Vierra & Desantis Investigations	PACIFIC BELL WHITE PAGES
1986	Applied Countermeasures	Pacific Bell
	Davis Thomas C & Associates	Pacific Bell
	Vierra Brian W & Associates	Pacific Bell
1985	DAVIS VIERRA & ASSOCIATES	Pacific Bell
1980	Heady Mary	Pacific Telephone
1975	Kolden Curtis E	Pacific Telephone
1970	Rendon Alice I Mrii	R. L. Polk & Co.
1966	TRIMBLE JAMES H	R. L. Polk & Co.
1963	Montanari Ines	Pacific Telephone
	Montanari R W	Pacific Telephone
1960	Nunes Louie	R. L. Polk Co.
1957	CANCIAMIILLA PAULA J	Pacific Telephone
1955	Cauiniaai Jil Jos A	R. L. Polk Co.
1950	Canzimilla Jos	R. L. Polk & Co.
1945	Merendino Gasper	R. L. Polk Co.
1940	Merendino Gasper	R. L. Polk & Co.

### 1145 PARK AVE

<u>Year</u>	<u>Uses</u>	<u>Source</u>
2006	GAGLIASSO Dado	Haines Company, Inc.
	S M KADAS LTD	Haines Company, Inc.

## FINDINGS

<u>Year</u>	<u>Uses</u>	<u>Source</u>
2000	CARROLL CHRIS A ATTY	Haines & Company
	GAGLIASSO Dario	Haines & Company
	KURTZMAN EBEN ATTY	Haines & Company
1996	CARROLL CHRIS A	Pacific Bell
	KURTZMAN EBEN	Pacific Bell
1986	Vasqhui John Alex	Pacific Bell
1980	Sparber John MA Center The	Pacific Telephone
	Women Working Together	Pacific Telephone
	Ofc	Pacific Telephone
	Baron Steve MA LM FCC Center Tire	Pacific Telephone
	Ofc	Pacific Telephone
	Dfc	Pacific Telephone
	Begg Feldman Linda MA LM FCC Center The	Pacific Telephone
	Center The Ofc	Pacific Telephone
	Oe	Pacific Telephone
	Emard Patricia MA LFCC Center The	Pacific Telephone
	Feldman Linda MA LM FCC Center The	Pacific Telephone
	Oic	Pacific Telephone
	Jones Sue MA LFCC Center The	Pacific Telephone
	Of	Pacific Telephone
	Parent Patch	Pacific Telephone
	Ofc	Pacific Telephone
	Ofk	Pacific Telephone
1975	Vacant	Pacific Telephone
1970	Lima atladora	R. L. Polk & Co.
1966	LIMA SALVADORE	R. L. Polk & Co.
1963	Lima S	Pacific Telephone
1960	Lima Salvadore	R. L. Polk Co.
1955	Lima Salvadore	R. L. Polk Co.
1950	Lima S S	R. L. Polk & Co.
1945	Lima S S	R. L. Polk Co.
1940	Liman S S	R. L. Polk & Co.
1935	Smith E E A dresses	R. L. Polk & Co. of California

### 1148 PARK AVE

<u>Year</u>	<u>Uses</u>	<u>Source</u>
2000	NO CURRENT LISTING	Haines & Company
1980	Motivated Womens Network Otc	Pacific Telephone

## FINDINGS

### 1150 PARK AVE

<u>Year</u>	<u>Uses</u>	<u>Source</u>
1955	opion Manuud	R. L. Polk Co.

### 1154 PARK AVE

<u>Year</u>	<u>Uses</u>	<u>Source</u>
2006	MOLINARI OPTICAL	Haines Company, Inc.
2000	MIEGER Martin	Haines & Company
1996	MIEGER MINE WEASER & ASSOC AI A	Pacific Bell
1991	STANTON HARRY E DDS	PACIFIC BELL WHITE PAGES
	S TAN TON HARRY E DDS	PACIFIC BELL WHITE PAGES
1986	Stanton Harry E DDS	Pacific Bell
1985	STANTON HARRY E DDS	Pacific Bell
1975	Stanton Harry E dentist	Pacific Telephone
	STANTON HARRY E DOS	Pacific Telephone
1966	STANTON HARRY E DENTIST	R. L. Polk & Co.
1963	STANTON HARRY E DDS	Pacific Telephone

### 1156 PARK AVE

<u>Year</u>	<u>Uses</u>	<u>Source</u>
1955	a Vacant	R. L. Polk Co.
1950	1/2 Loiacono Phillip	R. L. Polk & Co.
	Giodano Paul	R. L. Polk & Co.
1945	1/2 DInnocenti Arth	R. L. Polk Co.
	Giordano Paul	R. L. Polk Co.
1940	Vierra J R	R. L. Polk & Co.
	Moore R S	R. L. Polk & Co.

### 1159 PARK AVE

<u>Year</u>	<u>Uses</u>	<u>Source</u>
2006	WILLIAMS W 1lhelmina	Haines Company, Inc.
2000	WILLIAMS Roy	Haines & Company
1996	Williams Roy	Pacific Bell
1991	Williams Roy	PACIFIC BELL WHITE PAGES
	WILLIAMS ROY	PACIFIC BELL WHITE PAGES
1985	WILLIAMS ROY	Pacific Bell
1980	Williams Roy	Pacific Telephone
1975	WILLIAMS ROY	Pacific Telephone
	Williams Roy	Pacific Telephone
1966	WILLIAMS ROY	R. L. Polk & Co.

## FINDINGS

<u>Year</u>	<u>Uses</u>	<u>Source</u>
1963	Williams Roy	Pacific Telephone
1960	Williams Roy	R. L. Polk Co.
1957	Williams Roy J	R. L. Polk Co.
1955	Williams Roy	R. L. Polk Co.
1950	Williais Roy	R. L. Polk & Co.
1945	Wildhagen M K Mrs	R. L. Polk Co.
1940	Wildhagen M K	R. L. Polk & Co.
1935	Wildhagen G W	R. L. Polk & Co. of California
	Wildhagen M K Mrs o	R. L. Polk & Co. of California
1930	Wildhagen Geo	R. L. Polk & Co. of California

### 1164 PARK AVE

<u>Year</u>	<u>Uses</u>	<u>Source</u>
1970	Stanton Harry E dunlisit	R. L. Polk & Co.

### 1165 PARK AVE

<u>Year</u>	<u>Uses</u>	<u>Source</u>
2006	ACCURATE	Haines Company, Inc.
	APPRAISAL	Haines Company, Inc.
	REVIEW	Haines Company, Inc.
	ACCURATE	Haines Company, Inc.
	APPRAISAL	Haines Company, Inc.
	REVIEW	Haines Company, Inc.
	TEAMSTERS LOCAL	Haines Company, Inc.
2000	PEDROS CLEANING SERVICES	Haines & Company
	TEAMSTERS LOCAL 296 SLS DLVRY	Haines & Company
1996	101 SMITH MOTORS	Pacific Bell
	103 SENDERO DE LUZ ALANON	Pacific Bell
	104 GLF MARKETING	Pacific Bell
	105 JOHN WOODS PAINTING & CLEANING	Pacific Bell
	107 ELSAS STUDIO	Pacific Bell
	110 MEDICAL SCHEDULING SERVICES	Pacific Bell
	203 TL ENTERPRISES	Pacific Bell
	210 MADRONA JEWELRY	Pacific Bell
1991	SMITH MOTORS	PACIFIC BELL WHITE PAGES
	WALKER LARRY J ASSOCIATES	PACIFIC BELL WHITE PAGES
	Smith Motors	PACIFIC BELL WHITE PAGES
	Walker Larry J Associates	PACIFIC BELL WHITE PAGES

## FINDINGS

<u>Year</u>	<u>Uses</u>	<u>Source</u>
1986	Combi Trading Co Inc	Pacific Bell
	Cordova Trading Co	Pacific Bell
	Robinson Kurt K	Pacific Bell
	TRAVELYN TOURS	Pacific Bell
	Visionworks	Pacific Bell
	Walker Larry J Associates	Pacific Bell
	Yes Virginia	Pacific Bell
	Calif Pavement Maintenance Co	Pacific Bell
1985	TRAVELYN TOURS	Pacific Bell
	BAOSS ROOFING	Pacific Bell
	LET S GO TRAVELYN	Pacific Bell
	TEXMAC OF CALIFORNIA INC	Pacific Bell
1980	Sepia House	Pacific Telephone
1975	Vacant	Pacific Telephone
1970	Adult & Child luitanc Cllnie a	R. L. Polk & Co.
1966	ADULT & CHILD GUIDANCE CLINIC	R. L. Polk & Co.
	FIRESIDE FRIENDSHIP CLUB	R. L. Polk & Co.
1963	James Byron I James Rity	Pacific Telephone
	JAMES REALTY	Pacific Telephone

### 1168 PARK AVE

<u>Year</u>	<u>Uses</u>	<u>Source</u>
2006	IGNACIO Gena	Haines Company, Inc.
	IGNACIO Lemuel	Haines Company, Inc.
	PAC HOME HEALTH	Haines Company, Inc.
2000	IGNACIO Gena	Haines & Company
	IGNACIO Lemuel	Haines & Company
	PAC HOME HEALTH	Haines & Company
1996	Ignacio Gena	Pacific Bell
	PACIFIC HOME HEALTH	Pacific Bell
1991	Duggan J Winston MD	PACIFIC BELL WHITE PAGES
	DUGGAN J WINSTON MD	PACIFIC BELL WHITE PAGES
1986	Beam Construction Inc	Pacific Bell
	Engineering West Consulting Engineers Inc	Pacific Bell
1985	BEAM CONSTRUCTION INC	Pacific Bell
	ENGINEERING WEST CONSULTING ENGINEERS INC	Pacific Bell
1980	Tihista F J	Pacific Telephone
1975	Vacant	Pacific Telephone

## FINDINGS

<u>Year</u>	<u>Uses</u>	<u>Source</u>
1970	Peroz Manuel	R. L. Polk & Co.
1966	CINQUEMANI VITO	R. L. Polk & Co.
1963	Cinquemani Victor	Pacific Telephone
1960	Cinquemani Vito	R. L. Polk Co.
1957	Cinqu Lemani Victor r	R. L. Polk Co.
1955	Cinqueman Vito	R. L. Polk Co.
1950	Cinquemani Vito	R. L. Polk & Co.
1945	Cinquemani Vitto	R. L. Polk Co.
1940	Cinquemani Vito	R. L. Polk & Co.

### 1169 PARK AVE

<u>Year</u>	<u>Uses</u>	<u>Source</u>
1970	William Roy	R. L. Polk & Co.

### 1177 PARK AVE

<u>Year</u>	<u>Uses</u>	<u>Source</u>
2006	DEVELOPMENT	Haines Company, Inc.
	MICROSYSTEMS	Haines Company, Inc.
	DEVELOPMENT	Haines Company, Inc.
	MICROSYSTEMS	Haines Company, Inc.
2000	NO CURRENT LISTING	Haines & Company
1991	Park Avenue Limousines	PACIFIC BELL WHITE PAGES
	PARK AVENUE LIMOUSINES	PACIFIC BELL WHITE PAGES
1975	Rivers John J chiropractor	Pacific Telephone
	Gillilan W M chiropractor	Pacific Telephone
	RIVERS JOHN J DR CHLRPRCTR	Pacific Telephone
	GILLILAN W M CHIROPRACTOR	Pacific Telephone
1970	Rivera John J chiropractor	R. L. Polk & Co.
1966	RIVERS JOHN J CHIROPRACTOR	R. L. Polk & Co.
1963	Rivers John J Dr chirprctr	Pacific Telephone
1960	Park Av X Ray Laby	R. L. Polk Co.
1957	Anaya Richard E	R. L. Polk Co.
1955	Montgomery Arth E real est	R. L. Polk Co.
1950	Mc Donald L W	R. L. Polk & Co.
1945	Jung E E	R. L. Polk Co.
1940	Wilt O B	R. L. Polk & Co.
1935	Brandenburg C E	R. L. Polk & Co. of California

## FINDINGS

### 1178 PARK AVE

<u>Year</u>	<u>Uses</u>	<u>Source</u>
2006	YESKO Edmund	Haines Company, Inc.
	MENOEZJesse	Haines Company, Inc.
2000	BALZHAUSER Chas	Haines & Company
1996	Balzhauser Chas	Pacific Bell
1991	Balzhauser Chas	PACIFIC BELL WHITE PAGES
	BALZHAUSER CHAS	PACIFIC BELL WHITE PAGES
1986	Balzhauser Chas	Pacific Bell
1985	BALZHAUSER CHAS	Pacific Bell
1980	Balzhauser Chas	Pacific Telephone
1975	Balzhauser Priscilla M Mrs	Pacific Telephone
	BALZHAUSER CHAS	Pacific Telephone
1970	Balzliatusir Priscilla M Mrs	R. L. Polk & Co.
1966	BALZHAUSER PRISCILLA M MRS	R. L. Polk & Co.
1963	Balzhauser Chas	Pacific Telephone
1960	Balzhauser Chas	R. L. Polk Co.
1957	Balzhauser Chas r	R. L. Polk Co.
	BALZHAUSER CHAS R	Pacific Telephone
1955	Balzhanser Chas	R. L. Polk Co.
1950	Balzhauser Chas	R. L. Polk & Co.
1945	Lewis F E	R. L. Polk Co.
1940	Sanfilippo Virginia Mrs	R. L. Polk & Co.

### 1179 PARK AVE

<u>Year</u>	<u>Uses</u>	<u>Source</u>
2006	MILLERICKJohn	Haines Company, Inc.
2000	LOPEZ Georgene	Haines & Company
1980	Thomas B	Pacific Telephone
1975	Rivers John J	Pacific Telephone
1970	Rivers John J	R. L. Polk & Co.
1966	RIVERS JOHN J	R. L. Polk & Co.
1963	Rivers John J Dr	Pacific Telephone
1960	Roman Paul W	R. L. Polk Co.
1955	No return	R. L. Polk Co.
1950	Waters H C	R. L. Polk & Co.
1945	Otto Marguerite Mrs	R. L. Polk Co.
1940	Otto W H	R. L. Polk & Co.
1935	Schrader G K o	R. L. Polk & Co. of California

## FINDINGS

### 1185 PARK AVE

<u>Year</u>	<u>Uses</u>	<u>Source</u>
1963	Cino Ben	Pacific Telephone

### 1189 PARK AVE

<u>Year</u>	<u>Uses</u>	<u>Source</u>
2006	MIELKE James	Haines Company, Inc.
	MIELKE PRODUCT	Haines Company, Inc.
2000	MIELKE PRODUCT DSGN	Haines & Company
	MIELKE James	Haines & Company
1996	MIELKE PRODUCT DESIGN	Pacific Bell
1991	I Mielke	PACIFIC BELL WHITE PAGES
	Miele Leo I& Sherrilyn	PACIFIC BELL WHITE PAGES
1986	SOTEL Inc	Pacific Bell
1980	Visger Terry	Pacific Telephone
1975	Boudreault Mark	Pacific Telephone
1970	Boiae Cascade Ricrititloni Communitila	R. L. Polk & Co.
	Inc real st	R. L. Polk & Co.
1966	VACANT	R. L. Polk & Co.
1963	Park Avenue X Ray Lab	Pacific Telephone
1960	Yanok Geo	R. L. Polk Co.
1955	Wagner Adolph B jr	R. L. Polk Co.
1950	Graves H E	R. L. Polk & Co.
1945	Graves H E	R. L. Polk Co.
1940	Schrader G K	R. L. Polk & Co.

### 1190 PARK AVE

<u>Year</u>	<u>Uses</u>	<u>Source</u>
2006	BEAUTY & BEYOND	Haines Company, Inc.
	AT SKIN DEEP	Haines Company, Inc.
	EAGLE HOME	Haines Company, Inc.
	LOANS	Haines Company, Inc.
	SKIN DEEP BEAUTY	Haines Company, Inc.
	AND BEYOND	Haines Company, Inc.
2000	EAGLE HOME LOANS	Haines & Company
	MEDICAL SCHEDULING SERVICES	Haines & Company
1996	SIEGFRIED CONSULTANTS	Pacific Bell
1991	SIEGFRIED CONSULTANTS STRUCHI	PACIFIC BELL WHITE PAGES
	ENGONRS	
	CONCOURS MOTORS	PACIFIC BELL WHITE PAGES



## FINDINGS

<u>Year</u>	<u>Uses</u>	<u>Source</u>
1991	Concours Motors	PACIFIC BELL WHITE PAGES
	Siegfried Consultants struchi engonrs	PACIFIC BELL WHITE PAGES
	Siegfried George D	PACIFIC BELL WHITE PAGES
	SIEGFRIED GEORGE D	PACIFIC BELL WHITE PAGES
1986	Concours Motors	Pacific Bell
	Siegfried George D	Pacific Bell
1985	CARLSON RICHARD H	Pacific Bell
	CONCOURS MOTORS	Pacific Bell
	SIEGFRIED AND CARLSON STRUCTURAL ENGINEERS	Pacific Bell
1980	ARMASK DESIGN	Pacific Telephone
1975	JACKSEN ELGANN ORTHDNTST	Pacific Telephone
	Vacant	Pacific Telephone
1970	Jackson EliglN F deolntlt	R. L. Polk & Co.
1966	JACKSON ELGIN F DENTIST	R. L. Polk & Co.
1963	Jackson Elgin F orthdnst	Pacific Telephone
1960	Jackson Elgin F dentist	R. L. Polk Co.
1955	Jackson Elgin F dentist	R. L. Polk Co.
1945	Siemens F H	R. L. Polk Co.
1940	Pizc C F	R. L. Polk & Co.

### 1195 PARK AVE

<u>Year</u>	<u>Uses</u>	<u>Source</u>
1991	DEERY GEDDIS & ASSOCIATES	PACIFIC BELL WHITE PAGES
	ZUK CL & ASSOCIATES	PACIFIC BELL WHITE PAGES
	Zuk CL & Associates	PACIFIC BELL WHITE PAGES
	Deery Geddis & Associates	PACIFIC BELL WHITE PAGES

### 1198 PARK AVE

<u>Year</u>	<u>Uses</u>	<u>Source</u>
2000	NO CURRENT LISTING	Haines & Company
1970	Scott Dudley 0 Jr pl ly	R. L. Polk & Co.
	Hayes Rillhd V phya	R. L. Polk & Co.
1966	SCOTT DUDLEY JR PHYS	R. L. Polk & Co.
	MUIR JAMES C PHYS	R. L. Polk & Co.
1963	Sheehan Richard D MD	Pacific Telephone
	Muir Jas C MD	Pacific Telephone
1960	Muir James C phys	R. L. Polk Co.
1957	Muir Jas C MD	R. L. Polk Co.

## FINDINGS

<u>Year</u>	<u>Uses</u>	<u>Source</u>
1955	Muir Jas C phys	R. L. Polk Co.
	Kayser Fred W phys	R. L. Polk Co.
1940	Vacant	R. L. Polk & Co.

### 1199 PARK AVE

<u>Year</u>	<u>Uses</u>	<u>Source</u>
2006	HARMSEN Benjamin	Haines Company, Inc.
2000	NOLEN Joan	Haines & Company
1975	Marino Elias	Pacific Telephone
1966	SILVEY RUTH I MRS	R. L. Polk & Co.
1963	Silvey Frank	Pacific Telephone
1960	Silvey Ruth I Mrs	R. L. Polk Co.
1957	Silvey Frank	R. L. Polk Co.
1955	Daly Regina Mrs CY	R. L. Polk Co.
1950	Lepoudre A	R. L. Polk & Co.
1945	Lepoudre O A	R. L. Polk Co.
1940	Lepoudre Odile	R. L. Polk & Co.
1935	Lepoudre Odile	R. L. Polk & Co. of California
1930	Pardee Gussie Mrs	R. L. Polk & Co. of California

### 1201 PARK AVE

<u>Year</u>	<u>Uses</u>	<u>Source</u>
2006	AKHBARI CYRUS M	Haines Company, Inc.
	CYRUS M AKHBARI	Haines Company, Inc.
2000	AKHBARI Cyrus	Haines & Company
	MOLINARI OPTICAL CO	Haines & Company
	STEVENS EARL L DDS	Haines & Company
1996	1 BROCKBANK ALLEN B DDS	Pacific Bell
	2 STEVENS EARL LEROY DDS	Pacific Bell
	4 MOLINARI OPTICAL CO	Pacific Bell
1991	BROCKBANK ALLE N B DDS	PACIFIC BELL WHITE PAGES
	MOUN ARI OPTICAL CO	PACIFIC BELL WHITE PAGES
	BROCKBANK ALLEN B DDS	PACIFIC BELL WHITE PAGES
	MOUNARI OPTICAL CO	PACIFIC BELL WHITE PAGES
1986	BROCKBANK ALLEN B DDS	Pacific Bell
	MERIDIAN ACUPUNCTURE & HERBS CENTER	Pacific Bell
	MOLINARI OPTICAL CO	Pacific Bell
	Sainte Claire Dental Lab	Pacific Bell

## FINDINGS

<u>Year</u>	<u>Uses</u>	<u>Source</u>
1985	SAINTE CLAIRE DENTAL LAB	Pacific Bell
	BROCKBANK ALLEN B DDS	Pacific Bell
	MERIDIAN ACUPUNCTURE & HERBS CENTER	Pacific Bell
	MOLINARI OPTICAL CO	Pacific Bell
1980	Bowden Paul F Dr dntst	Pacific Telephone
	Cupples Robt A dntst	Pacific Telephone
	Sainte Claire Dental Lab	Pacific Telephone
1975	CUPPLES ROBT A DNTST	Pacific Telephone
	MARX PRACTICAL NURSES AGENCY	Pacific Telephone
	PARK MERIDIAN DENTAL LAB	Pacific Telephone
	SAINTE CLAIRE DENTAL LAB	Pacific Telephone
	SAN JOSE NURSES REGISTRY	Pacific Telephone
	BOWDEN PAUL F DR DNTST	Pacific Telephone
	Bowden Paul F dentist	Pacific Telephone
	Park Meridian Dental Laboratory	Pacific Telephone
	1970	August Alex M dentist
Bowden Paul F dentist		R. L. Polk & Co.
Dunkin R Thos dentist		R. L. Polk & Co.
Ledyard Benj C Jr dentist		R. L. Polk & Co.
Park Meridian Dental Laboratory		R. L. Polk & Co.
1966	AUGUST ALEX M DENTIST	R. L. Polk & Co.
	BOWDEN PAUL F DENTIST	R. L. Polk & Co.
	DUNKIN R THOS DENTIST	R. L. Polk & Co.
	LEDYARD BENJ C JR DENTIST	R. L. Polk & Co.
	PARK MERIDIAN DENTAL LABORATORY	R. L. Polk & Co.
1963	August A M dntst	Pacific Telephone
	Bowden Paul F Dr dntst	Pacific Telephone
	Dunkin R T Dr dntst	Pacific Telephone
	Ikeda Richard Park Meridian Dntl Lab	Pacific Telephone
	Park Meridian Dental Laboratory	Pacific Telephone
1960	August Alex M dentist	R. L. Polk Co.
	Bowden Paul F dentist	R. L. Polk Co.
	Dunkin R Thos dentist	R. L. Polk Co.
	Hall Robt A psychiatrist	R. L. Polk Co.
	Ledyard Benj C jr dentist	R. L. Polk Co.
1957	August A M dntst	R. L. Polk Co.
	Bowden Paul F Dr dntst	R. L. Polk Co.

## FINDINGS

<u>Year</u>	<u>Uses</u>	<u>Source</u>
1957	Ledyard B C Jr orthdnst	R. L. Polk Co.
	AUGUST A M DNTST	Pacific Telephone
	HALL ROBERT A MD PSYCHIATRY	Pacific Telephone

### **1203 PARK AVE**

<u>Year</u>	<u>Uses</u>	<u>Source</u>
2000	MACARTNEY M	Haines & Company
1996	Macartney M	Pacific Bell
	FLORES CHRISTINA DPM	Pacific Bell
1991	TAYLOR RAN DALLT DODS	PACIFIC BELL WHITE PAGES
	TAYLOR RANDALLT DODS	PACIFIC BELL WHITE PAGES
1986	OConnor Timothy J ODS	Pacific Bell
	Taylor Randall TDDS	Pacific Bell
1985	TAYLOR RANDALL T0DS	Pacific Bell
	TAYLOR RANDALL T DOS	Pacific Bell
1980	Legan Thomas L DOS	Pacific Telephone
1975	MILLER MILTON J DDS	Pacific Telephone
	Miller Milton J dentist	Pacific Telephone
1970	Vacant	R. L. Polk & Co.
1966	RINGLE LARRY L DENTIST	R. L. Polk & Co.
1960	Axelrod Bernard J phys	R. L. Polk Co.
	Bower Murray phys	R. L. Polk Co.
1957	Axelrad Bernard J MD	R. L. Polk Co.
	Bower Murray MD	R. L. Polk Co.
	AXELRAD BERNARD J MD	Pacific Telephone
	BOWER MIURNAY MD	Pacific Telephone
1955	Smith W Robt	R. L. Polk Co.

### **PARK AVE N**

#### **1195 PARK AVE N**

<u>Year</u>	<u>Uses</u>	<u>Source</u>
1991	Geddis Decry & Associates	PACIFIC BELL WHITE PAGES
	GEDDIS DECRY & ASSOCIATES	PACIFIC BELL WHITE PAGES

### **PARK DR**

#### **1083 PARK DR**

<u>Year</u>	<u>Uses</u>	<u>Source</u>
1957	VAN RENSSELAER MAUNSELL	Pacific Telephone

## FINDINGS

### **PARK ST**

#### **1080 PARK ST**

<b><u>Year</u></b>	<b><u>Uses</u></b>	<b><u>Source</u></b>
1925	Marendino Jasper	R. L. Polk Co. of California
1922	Bonano Vincent	R. L. Polk Co.
	Vivianno Antonio	R. L. Polk Co.

#### **1090 PARK ST**

<b><u>Year</u></b>	<b><u>Uses</u></b>	<b><u>Source</u></b>
1925	Cinquemani Victor	R. L. Polk Co. of California
1922	Rizzuto Mrs Marianna	R. L. Polk Co.

#### **1092 PARK ST**

<b><u>Year</u></b>	<b><u>Uses</u></b>	<b><u>Source</u></b>
1925	Charlier Jos	R. L. Polk Co. of California
1922	Mak Carl	R. L. Polk Co.

#### **1094 PARK ST**

<b><u>Year</u></b>	<b><u>Uses</u></b>	<b><u>Source</u></b>
1925	Russell Norman	R. L. Polk Co. of California
1922	Minietta Salvatore	R. L. Polk Co.

#### **1096 PARK ST**

<b><u>Year</u></b>	<b><u>Uses</u></b>	<b><u>Source</u></b>
1925	Balzhauser John	R. L. Polk Co. of California
1922	Balzhauser John	R. L. Polk Co.

#### **1108 PARK ST**

<b><u>Year</u></b>	<b><u>Uses</u></b>	<b><u>Source</u></b>
1925	OBerg Mrs Ellen	R. L. Polk Co. of California

#### **1110 PARK ST**

<b><u>Year</u></b>	<b><u>Uses</u></b>	<b><u>Source</u></b>
1925	Gunther Mrs Charlotte	R. L. Polk Co. of California
1922	Gunther Mrs Charlotte	R. L. Polk Co.

#### **1112 PARK ST**

<b><u>Year</u></b>	<b><u>Uses</u></b>	<b><u>Source</u></b>
1925	Schmidt J J	R. L. Polk Co. of California
1922	Schmidt J J	R. L. Polk Co.

## FINDINGS

### 1114 PARK ST

<u>Year</u>	<u>Uses</u>	<u>Source</u>
1925	Lawry Arthur	R. L. Polk Co. of California
1922	Lawry Arthur	R. L. Polk Co.

### 1116 PARK ST

<u>Year</u>	<u>Uses</u>	<u>Source</u>
1925	Lundin C A	R. L. Polk Co. of California
1922	Nelson Carl	R. L. Polk Co.
	Lundin C A	R. L. Polk Co.

### 1118 PARK ST

<u>Year</u>	<u>Uses</u>	<u>Source</u>
1922	Herold G M	R. L. Polk Co.

### 1120 PARK ST

<u>Year</u>	<u>Uses</u>	<u>Source</u>
1925	Tyler Mrs Emma	R. L. Polk Co. of California
1922	Gasparic Geo	R. L. Polk Co.

### 1124 PARK ST

<u>Year</u>	<u>Uses</u>	<u>Source</u>
1925	Puhara Martin	R. L. Polk Co. of California
1922	Puhara Martin	R. L. Polk Co.

### 1132 PARK ST

<u>Year</u>	<u>Uses</u>	<u>Source</u>
1925	Shepherd E D	R. L. Polk Co. of California

### 1144 PARK ST

<u>Year</u>	<u>Uses</u>	<u>Source</u>
1925	Blackford W G	R. L. Polk Co. of California
1922	Blackford W G	R. L. Polk Co.

### 1145 PARK ST

<u>Year</u>	<u>Uses</u>	<u>Source</u>
1925	Larsen W E	R. L. Polk Co. of California
1922	Butler T F	R. L. Polk Co.

### 1149 PARK ST

<u>Year</u>	<u>Uses</u>	<u>Source</u>
1925	Cokley G F	R. L. Polk Co. of California

## FINDINGS

<u>Year</u>	<u>Uses</u>	<u>Source</u>
1922	Copely G F	R. L. Polk Co.

### 1151 PARK ST

<u>Year</u>	<u>Uses</u>	<u>Source</u>
1922	Rose H S	R. L. Polk Co.

### 1155 PARK ST

<u>Year</u>	<u>Uses</u>	<u>Source</u>
1922	Dunn Robt	R. L. Polk Co.

### 1156 PARK ST

<u>Year</u>	<u>Uses</u>	<u>Source</u>
1925	Saveker T W	R. L. Polk Co. of California
1922	Saveker T W	R. L. Polk Co.

### 1185 PARK ST

<u>Year</u>	<u>Uses</u>	<u>Source</u>
1925	ODonnell David	R. L. Polk Co. of California

### 1188 PARK ST

<u>Year</u>	<u>Uses</u>	<u>Source</u>
1925	Herold G M	R. L. Polk Co. of California

## PARK WAY

### 1053 PARK WAY

<u>Year</u>	<u>Uses</u>	<u>Source</u>
1991	ingebrihtsen W K	PACIFIC BELL WHITE PAGES
	Ingebrihtsen Charles A	PACIFIC BELL WHITE PAGES

## PARK@

### 1075 PARK@

<u>Year</u>	<u>Uses</u>	<u>Source</u>
1986	Silver David A atty	Pacific Bell

## PARKINSON CT

### 1046 PARKINSON CT

<u>Year</u>	<u>Uses</u>	<u>Source</u>
2006	a KELLY Kim	Haines Company, Inc.

## FINDINGS

<u>Year</u>	<u>Uses</u>	<u>Source</u>
2000	KELLY Kim	Haines & Company
1975	Burris Lou A	Pacific Telephone
1970	Dutcher Lois R	R. L. Polk & Co.
1966	VACANT	R. L. Polk & Co.
1963	Doran Edw P	Pacific Telephone
1960	No Return	R. L. Polk Co.
1955	Kola Fred J	R. L. Polk Co.
1950	No return	R. L. Polk & Co.
1945	Cangiamila C V	R. L. Polk Co.

### 1048 PARKINSON CT

<u>Year</u>	<u>Uses</u>	<u>Source</u>
2006	CAVATAIO Clara	Haines Company, Inc.
2000	CAVATAIO Clara	Haines & Company
1996	Cavataio Clara	Pacific Bell
1991	Cavataio Clara	PACIFIC BELL WHITE PAGES
	CAVATAIO CLARA	PACIFIC BELL WHITE PAGES
1986	Cavatalo Frank Sr	Pacific Bell
1985	CAVATAIO FRANK SR	Pacific Bell
1975	Cavataio Frank P	Pacific Telephone
	CAVATALO FRANK SR	Pacific Telephone
1970	Cavataio Frank P	R. L. Polk & Co.
1966	CAVATAIO FRANK P	R. L. Polk & Co.
1963	Cavataio Frank Sr	Pacific Telephone
1960	Cavataio Frank P	R. L. Polk Co.
1957	CAVATALO FRANK	Pacific Telephone
	FERRARA CLARA	Pacific Telephone
	Cavataio Frank	R. L. Polk Co.
	Ferrara Clara	R. L. Polk Co.
1955	Canataio Frank	R. L. Polk Co.
1950	Ferrara C D Mrs	R. L. Polk & Co.
1945	Ferrara Clara Mrs	R. L. Polk Co.

### 1051 PARKINSON CT

<u>Year</u>	<u>Uses</u>	<u>Source</u>
2006	a MICHAEL Bian	Haines Company, Inc.
2000	NELSON Robert J	Haines & Company
1991	NELSON ROBT J	PACIFIC BELL WHITE PAGES
	Nelson Robt J	PACIFIC BELL WHITE PAGES



## FINDINGS

<u>Year</u>	<u>Uses</u>	<u>Source</u>
1986	Nelson Robt J	Pacific Bell
1985	NELSON ROBT J	Pacific Bell
1980	Nelson Robt J	Pacific Telephone
1975	NELSON ROBT J	Pacific Telephone
	Nelson Robt J	Pacific Telephone
1970	Nelson Robt J	R. L. Polk & Co.
1966	NELSON ROBT J	R. L. Polk & Co.
1963	Nelson Robt J	Pacific Telephone
1960	Nelson Robt J	R. L. Polk Co.
1957	Nelson Robt J	R. L. Polk Co.
1955	Nelson Robt J	R. L. Polk Co.
1950	Nelson R J	R. L. Polk & Co.

### 1052 PARKINSON CT

<u>Year</u>	<u>Uses</u>	<u>Source</u>
2006	FRITSCH DERIK DR	Haines Company, Inc.
	VILLALTA Michael	Haines Company, Inc.
	ZENSATIONAL	Haines Company, Inc.
	FOODS INC	Haines Company, Inc.
1986	Filippone C J	Pacific Bell
1985	FALCON MARK B	Pacific Bell
1980	Falcon G	Pacific Telephone
1975	Falcon Amos S	Pacific Telephone
1970	Vacant	R. L. Polk & Co.
1966	VACANT	R. L. Polk & Co.
1963	Mann A H Mrs	Pacific Telephone
1960	Donahue Gertrude M Mrs	R. L. Polk Co.
1957	DONAHUE GERTRUDE R	Pacific Telephone
	Donahue Gertrude r	R. L. Polk Co.
1955	Donahue Gertrude M Mrs	R. L. Polk Co.
1950	Donahue G M Mrs	R. L. Polk & Co.

### 1057 PARKINSON CT

<u>Year</u>	<u>Uses</u>	<u>Source</u>
2006	PONTt Michael	Haines Company, Inc.
2000	PONTI Michael	Haines & Company
1991	Cangiamila Chas V	PACIFIC BELL WHITE PAGES
	CANGIAMILA CHAS V	PACIFIC BELL WHITE PAGES
1986	Cangiamila Chas V	Pacific Bell

## FINDINGS

<u>Year</u>	<u>Uses</u>	<u>Source</u>
1985	CANGLAMILA CHAS V	Pacific Bell
1975	CANGIAMILA CHAS V	Pacific Telephone
	Cangiamila Charles Z	Pacific Telephone
1970	Cangiamila Charles V	R. L. Polk & Co.
1966	CANGIAMILA CHARLES V	R. L. Polk & Co.
1963	Cangiamila Chas V	Pacific Telephone
1960	Cangiamila Chas V	R. L. Polk Co.
1957	Cangiamila Chas V r	R. L. Polk Co.
	CANGIAMILA CHAS V R	Pacific Telephone
1955	Canglamila Chas V	R. L. Polk Co.
1950	Cangiamela C V	R. L. Polk & Co.
1945	Flintjer Ross	R. L. Polk Co.

### 1058 PARKINSON CT

<u>Year</u>	<u>Uses</u>	<u>Source</u>
2006	a JORGENSONJeff	Haines Company, Inc.
2000	JORGENSON Jeff	Haines & Company
1975	Kovacevich Anton	Pacific Telephone
1970	Kovacevich Lucy Mrs	R. L. Polk & Co.
1966	KOVACEVICH LUCY MRS	R. L. Polk & Co.
1960	Harrington Milroy R	R. L. Polk Co.
1955	Harrington Milroy R	R. L. Polk Co.
1950	Pellissier Leon	R. L. Polk & Co.
1945	Huff F L jr	R. L. Polk Co.

### 1061 PARKINSON CT

<u>Year</u>	<u>Uses</u>	<u>Source</u>
2006	a BARBER Hans	Haines Company, Inc.
2000	BARBER Hans	Haines & Company
1986	Schacht HS	Pacific Bell
1985	ROMANI GEO	Pacific Bell
1980	Romani Geo	Pacific Telephone
1975	Schacht Hjal	Pacific Telephone
1970	Romani Dimitrika Mrs	R. L. Polk & Co.
1966	VACANT	R. L. Polk & Co.
1963	Romani Geo	Pacific Telephone
1960	Romani Geo P	R. L. Polk Co.
1957	Romani Geo r	R. L. Polk Co.
	ROMANI GEO R	Pacific Telephone

## FINDINGS

<u>Year</u>	<u>Uses</u>	<u>Source</u>
1955	Romani Geo P	R. L. Polk Co.
1950	Romani G P	R. L. Polk & Co.
1945	Romani Geo	R. L. Polk Co.
1940	Romani Geo	R. L. Polk & Co.

### 1064 PARKINSON CT

<u>Year</u>	<u>Uses</u>	<u>Source</u>
2006	a MOITOSO Paul	Haines Company, Inc.
2000	KOEHLER Karen	Haines & Company
1991	Clerico Don	PACIFIC BELL WHITE PAGES
	CLERICO DON	PACIFIC BELL WHITE PAGES
1986	Clerico Don	Pacific Bell
1985	CLERICO DON	Pacific Bell
1980	Clerico Dort	Pacific Telephone
1975	CLERICO DON	Pacific Telephone
	Clerico Dominic	Pacific Telephone
1970	Clerico Dominic	R. L. Polk & Co.
1966	CLERICO DOMINIC	R. L. Polk & Co.
1963	Clerico Don	Pacific Telephone
1960	Clerico Dominic	R. L. Polk Co.
1957	Clerico Don r	R. L. Polk Co.
	CLERICO DON R	Pacific Telephone
1955	Clerico Dominic	R. L. Polk Co.
1950	Clerico Dominic	R. L. Polk & Co.
1945	Clerico Don	R. L. Polk Co.

### 1065 PARKINSON CT

<u>Year</u>	<u>Uses</u>	<u>Source</u>
2006	No Current Listing	Haines Company, Inc.
2000	NO CURRENT LISTING	Haines & Company
1986	Himmelsbach H A	Pacific Bell
1985	HIMMELSBACH H A	Pacific Bell
1980	Himmelsbach H A	Pacific Telephone
1975	HIMMELSBACH H A	Pacific Telephone
	Himmelsbach Harold A	Pacific Telephone
1970	Himmelsbach Harold	R. L. Polk & Co.
1966	SLEEGER AUGUSTUS	R. L. Polk & Co.
1963	Steeger Gus	Pacific Telephone
1960	Tralongo Peter	R. L. Polk Co.

## FINDINGS

<u>Year</u>	<u>Uses</u>	<u>Source</u>
1957	GLORIA H R	Pacific Telephone
1955	Tafia John	R. L. Polk Co.
1950	Ferrera R A	R. L. Polk & Co.
1945	Menucci I E	R. L. Polk Co.

### 1067 PARKINSON CT

<u>Year</u>	<u>Uses</u>	<u>Source</u>
2006	CAVATAIO Clara	Haines Company, Inc.
2000	CAVATAIO Clara	Haines & Company
1980	Withrow E	Pacific Telephone
1975	Chirko Rose M	Pacific Telephone
1970	Vacant	R. L. Polk & Co.
1966	CHIRCO ROSE M	R. L. Polk & Co.
1960	Chirco Rose M	R. L. Polk Co.
1957	Chirco Rose	R. L. Polk Co.
1955	Chirco Rose M	R. L. Polk Co.
1950	Chirco R M Mrs	R. L. Polk & Co.
1945	Lopez L F	R. L. Polk Co.

### 1070 PARKINSON CT

<u>Year</u>	<u>Uses</u>	<u>Source</u>
2006	KIRK R	Haines Company, Inc.
	Christopher	Haines Company, Inc.
	BILLAWALA	Haines Company, Inc.
2000	TENA Sonia	Haines & Company
	BILLAWALA C	Haines & Company
1991	ROMANI JOHN T & ALICE	PACIFIC BELL WHITE PAGES
	Romani John T & Alice	PACIFIC BELL WHITE PAGES
1986	Romani John T & Alice	Pacific Bell
1985	ROMANI JOHN T & ALICE	Pacific Bell
1980	Romani John T & Alice	Pacific Telephone
1975	ROMANI JOHN T	Pacific Telephone
	Romani John T	Pacific Telephone
1970	Romani John T	R. L. Polk & Co.
1966	ROMANI JOHN T	R. L. Polk & Co.
1963	Romani John T	Pacific Telephone
1960	Romani John T	R. L. Polk Co.
1957	Romani John T r	R. L. Polk Co.
	ROMANI JOHN T R	Pacific Telephone

## FINDINGS

<u>Year</u>	<u>Uses</u>	<u>Source</u>
1955	Romani John T A	R. L. Polk Co.
1950	Romani J T	R. L. Polk & Co.
1945	Romani J T	R. L. Polk Co.

### 1071 PARKINSON CT

<u>Year</u>	<u>Uses</u>	<u>Source</u>
2006	a RITTER Edward	Haines Company, Inc.
	KELLEY Michael	Haines Company, Inc.
2000	RITTER Ed	Haines & Company
1975	Jerkovich Jerry	Pacific Telephone
1970	Jerkovich Jerry	R. L. Polk & Co.
1966	JERKOVICH JERRY	R. L. Polk & Co.
1963	Jerkovich Jerry	Pacific Telephone
1960	Jerkovich Jerry	R. L. Polk Co.
1957	COLLINS ANN M MRS	Pacific Telephone
	Collins Ann M Mrs	R. L. Polk Co.
1955	Collins Fred G	R. L. Polk Co.
1950	Tomasello T R	R. L. Polk & Co.
1945	Tomasello T R	R. L. Polk Co.

### 1076 PARKINSON CT

<u>Year</u>	<u>Uses</u>	<u>Source</u>
2006	e MITCHELL Gary	Haines Company, Inc.
2000	MITCHELL Gary	Haines & Company
1986	Erwin G & K	Pacific Bell
1985	ERWIN G & K	Pacific Bell
1975	Thoms W Kay Mrs	Pacific Telephone
1970	Thoms W Kay Mrs	R. L. Polk & Co.
1966	THOMS EDMUND	R. L. Polk & Co.
1963	Thoms E E	Pacific Telephone
1960	Thoms Edmund E	R. L. Polk Co.
1957	Silva Alson	R. L. Polk Co.
	SILVA ALSON	Pacific Telephone
1955	Duffy Chas L	R. L. Polk Co.
1950	Boos H R	R. L. Polk & Co.
1945	Conroy P E	R. L. Polk Co.
1940	Chandler Mabel Mrs	R. L. Polk & Co.

## FINDINGS

### 1077 PARKINSON CT

<u>Year</u>	<u>Uses</u>	<u>Source</u>
2006	MANZI Michael	Haines Company, Inc.
2000	BAGGESE Nalale	Haines & Company
1986	Mickelson Thomas V	Pacific Bell
1985	MICKELSON THOMAS V	Pacific Bell
1975	MARRELL JOHN J	Pacific Telephone
	Morrell John	Pacific Telephone
1970	Doran Edw P	R. L. Polk & Co.
1966	MARLING SAML E	R. L. Polk & Co.
1963	Marling Saml E	Pacific Telephone
1960	Detwiler Royce D	R. L. Polk Co.
1957	Miller D Gordon	R. L. Polk Co.
	MILLER D GORDON	Pacific Telephone
1955	Miller David G	R. L. Polk Co.
1950	Baggese N A	R. L. Polk & Co.
1945	Baggese N A	R. L. Polk Co.
1940	Baggese Natalie	R. L. Polk & Co.

### 1081 PARKINSON CT

<u>Year</u>	<u>Uses</u>	<u>Source</u>
1985	SCHACHT H	Pacific Bell

### 1082 PARKINSON CT

<u>Year</u>	<u>Uses</u>	<u>Source</u>
2006	a BEARSCHILD Shelby	Haines Company, Inc.
2000	MONTOYA Lorraine	Haines & Company
1996	Caparelli Geoe	Pacific Bell
1991	CAPARELI GEO	PACIFIC BELL WHITE PAGES
	Capareli Geo	PACIFIC BELL WHITE PAGES
1986	Caparelli Geo	Pacific Bell
1985	CAPARELLI GEO	Pacific Bell
1980	Caparelli Geo	Pacific Telephone
1975	CAPARELLI GEO	Pacific Telephone
	Caparelli Geo J	Pacific Telephone
1970	Caparelli Geo J	R. L. Polk & Co.
1966	CAPARELLI GEO J	R. L. Polk & Co.
1963	Caparelli Geo	Pacific Telephone
1960	Caparelli Geo J	R. L. Polk Co.
1957	Caparelli Geo r	R. L. Polk Co.

## FINDINGS

<u>Year</u>	<u>Uses</u>	<u>Source</u>
1957	CAPARELLI GEO R	Pacific Telephone
1955	Caparelli Geo J	R. L. Polk Co.
1950	Caparelli G J	R. L. Polk & Co.
1945	Caparelli G J	R. L. Polk Co.

### **PARKUNOSN CT**

#### **1061 PARKUNOSN CT**

<u>Year</u>	<u>Uses</u>	<u>Source</u>
1980	Schacht H S	Pacific Telephone

### **RACE**

#### **147 RACE**

<u>Year</u>	<u>Uses</u>	<u>Source</u>
1991	Rashidi Davood & Jasm In	PACIFIC BELL WHITE PAGES
	RASHIDI DAVOOD & JASM IN	PACIFIC BELL WHITE PAGES

#### **190 RACE**

<u>Year</u>	<u>Uses</u>	<u>Source</u>
1957	Cal Coast Distributing Co	R. L. Polk Co.

#### **194 RACE**

<u>Year</u>	<u>Uses</u>	<u>Source</u>
1985	CHECKRITE OF SAN JOSE	Pacific Bell

#### **198 RACE**

<u>Year</u>	<u>Uses</u>	<u>Source</u>
1980	Lescher Bud Franklin Optical Company	Pacific Telephone

#### **212 RACE**

<u>Year</u>	<u>Uses</u>	<u>Source</u>
1957	Morgan Bill r	R. L. Polk Co.
	Morgan Bill Amusement Co	R. L. Polk Co.

#### **234 RACE**

<u>Year</u>	<u>Uses</u>	<u>Source</u>
1980	Mad Sculptor Discount Plaster Crafts The	Pacific Telephone

## FINDINGS

### 244 RACE

<u>Year</u>	<u>Uses</u>	<u>Source</u>
1985	Nolans Home Bar Stools & Dinettes	Pacific Bell

### 252 RACE

<u>Year</u>	<u>Uses</u>	<u>Source</u>
1957	Guarantee NMutual Life Co	R. L. Polk Co.
	Wilson Mary	R. L. Polk Co.
	Moinet Mildred G Mrs	R. L. Polk Co.

### 257 RACE

<u>Year</u>	<u>Uses</u>	<u>Source</u>
1957	Ward Edw B & Co air conditng	R. L. Polk Co.

### 262 RACE

<u>Year</u>	<u>Uses</u>	<u>Source</u>
1957	Braeckeveldt Clara Mrs r	R. L. Polk Co.

### RACE AVE

#### 161 RACE AVE

<u>Year</u>	<u>Uses</u>	<u>Source</u>
1991	Tran My	PACIFIC BELL WHITE PAGES

### RACE ST

#### 147 RACE ST

<u>Year</u>	<u>Uses</u>	<u>Source</u>
2006	MCLEAN Beresford	Haines Company, Inc.
2000	CADENA Eduardo	Haines & Company
	HALLZachary	Haines & Company
	MCLEANBeresfond	Haines & Company
1991	TRENT BOB	PACIFIC BELL WHITE PAGES
	Trent Bob	PACIFIC BELL WHITE PAGES
1986	Niswonger Robt I	Pacific Bell
	Pondo C V	Pacific Bell
	Trent Bob	Pacific Bell
1985	TUOHEY-SAM	Pacific Bell
	N SWONGER ROBT	Pacific Bell
1980	Peppers Group Home	Pacific Telephone
1975	BARNES ED	Pacific Telephone



## FINDINGS

<u>Year</u>	<u>Uses</u>	<u>Source</u>
1975	Barnes Clara Mrs	Pacific Telephone
1970	Barnes Clara Mrs	R. L. Polk & Co.
1966	BARNES CLARA MRS	R. L. Polk & Co.
1963	Barnes Ed	Pacific Telephone
1960	Barnes Edw M	R. L. Polk Co.
1957	Barnes Ed r	R. L. Polk Co.
	BARNES ED R	Pacific Telephone
1955	Barnes Edw M	R. L. Polk Co.
1950	Barnes E M	R. L. Polk & Co.
1945	Barnes E M	R. L. Polk Co.
1940	Barnes E M	R. L. Polk & Co.
1935	Barnes E M o	R. L. Polk & Co. of California
1930	Barnes E M	R. L. Polk & Co. of California

### 148 RACE ST

<u>Year</u>	<u>Uses</u>	<u>Source</u>
2006	BARRIOS Arcel la	Haines Company, Inc.
	OJEDA Mada Elena	Haines Company, Inc.
2000	BRUNOJo Ann	Haines & Company
	BARRIOSArcela	Haines & Company
1996	Bruno Jo Ann	Pacific Bell
	Bruno Ben	Pacific Bell
1991	BRUNO BEN	PACIFIC BELL WHITE PAGES
	BRUNO JO ANN	PACIFIC BELL WHITE PAGES
	BRUNO LEO	PACIFIC BELL WHITE PAGES
	Bruno Ben	PACIFIC BELL WHITE PAGES
	Bruno Jo Ann	PACIFIC BELL WHITE PAGES
	Bruno Leo	PACIFIC BELL WHITE PAGES
1986	Bruno Ben	Pacific Bell
	Bruno Jo Ann	Pacific Bell
	Bruno Leo	Pacific Bell
1985	BRUNO BEN	Pacific Bell
	BRUNO JO ANN	Pacific Bell
	BRUNO LEO	Pacific Bell
1980	Bruno Ben	Pacific Telephone
	Bruno Jo Ann	Pacific Telephone
1975	BRUNO JO ANN	Pacific Telephone
	BRUNO- LEO	Pacific Telephone
	Bruno Leo	Pacific Telephone

## FINDINGS

<u>Year</u>	<u>Uses</u>	<u>Source</u>
1970	Bruno Leo	R. L. Polk & Co.
1966	BRUNO LEO	R. L. Polk & Co.
1963	Bruno Leo	Pacific Telephone
	Walker Lorna	Pacific Telephone
1960	Bruno Leo	R. L. Polk Co.
	a Mills Albert	R. L. Polk Co.
1957	CASTIGLIONE A R	Pacific Telephone
	Castiglione A r	R. L. Polk Co.
1955	Gastiglione Rose Mrs	R. L. Polk Co.
	a Clark Willis L Mrs	R. L. Polk Co.
1950	Gastiglione Alberto	R. L. Polk & Co.
	a Lygizos A N	R. L. Polk & Co.
1945	Castiglione Alberto	R. L. Polk Co.
	a Mc Kinley R S	R. L. Polk Co.
1940	Castiglione Albt	R. L. Polk & Co.
	a Mc Kinley R S	R. L. Polk & Co.
1935	Castiglione Albt o	R. L. Polk & Co. of California
	Eugeneintersects	R. L. Polk & Co. of California
1930	Castiglione Albt	R. L. Polk & Co. of California

### 152 RACE ST

<u>Year</u>	<u>Uses</u>	<u>Source</u>
1925	Kluge J A	R. L. Polk Co. of California
1922	Ellis Lawrence	R. L. Polk Co.

### 153 RACE ST

<u>Year</u>	<u>Uses</u>	<u>Source</u>
2006	e ZAPPESabine	Haines Company, Inc.
2000	MAUNOWSKIHeneyk	Haines & Company
1980	Duignan May	Pacific Telephone
	Duignan May	Pacific Telephone
1975	Duignam May L	Pacific Telephone
	DUIGNAN MAY	Pacific Telephone
1966	OUIGNAN MAY L	R. L. Polk & Co.
1963	Duignan May	Pacific Telephone
1960	Duignan Delia Mrs	R. L. Polk Co.
1955	Duignan Thos F HE	R. L. Polk Co.
1950	Duignan T F	R. L. Polk & Co.
1945	Duignan Thos	R. L. Polk Co.

## FINDINGS

<u>Year</u>	<u>Uses</u>	<u>Source</u>
1940	Duignan Thos	R. L. Polk & Co.
1935	Sinclair W A	R. L. Polk & Co. of California
1930	Glover F L	R. L. Polk & Co. of California

### 154 RACE ST

<u>Year</u>	<u>Uses</u>	<u>Source</u>	
2000	GONZALEZROber	Haines & Company	
1991	LUA FRANCISCO	PACIFIC BELL WHITE PAGES	
	MONTICELLO WM	PACIFIC BELL WHITE PAGES	
	Lua Francisco	PACIFIC BELL WHITE PAGES	
	Monticello Wm	PACIFIC BELL WHITE PAGES	
1986	Luna Everando	Pacific Bell	
	Monticello Wm	Pacific Bell	
1985	HO SLEK SENG	Pacific Bell	
	LY THONG	Pacific Bell	
1980	Dalke Dennis	Pacific Telephone	
1975	CARDENAS CONRADO	Pacific Telephone	
	FERRANTE MARY MRS	Pacific Telephone	
	KABLI M	Pacific Telephone	
	Carusa Apartments	Pacific Telephone	
	Chavez Alicia	Pacific Telephone	
	Wood S	Pacific Telephone	
	Ramos Rosemarie	Pacific Telephone	
	Trejo P G	Pacific Telephone	
	Saran Marion	Pacific Telephone	
	Ferrante Mary Mrs	Pacific Telephone	
	1970	Carusa Apartments	R. L. Polk & Co.
		Garrison Jack W	R. L. Polk & Co.
		Vacant	R. L. Polk & Co.
Martinez Paula		R. L. Polk & Co.	
Hoffman Sol		R. L. Polk & Co.	
Peters Jim		R. L. Polk & Co.	
Ferrante Mary Mrs		R. L. Polk & Co.	
1966	CARUSA APARTMENTS	R. L. Polk & Co.	
	GARRISON JACK W	R. L. Polk & Co.	
	BARAJAS MANUEL T	R. L. Polk & Co.	
	MULLEE JOAN	R. L. Polk & Co.	
	NORTON F JAY	R. L. Polk & Co.	
	LEWIS W J	R. L. Polk & Co.	

## FINDINGS

<u>Year</u>	<u>Uses</u>	<u>Source</u>
1966	BANISTER HILDA N	R. L. Polk & Co.
1963	Carusa Vincent A	Pacific Telephone
	Lindblom Sture	Pacific Telephone
1960	Carusa Apartments	R. L. Polk Co.
	Carusa Vincent A	R. L. Polk Co.
	Minner James	R. L. Polk Co.
	Patz Edw P	R. L. Polk Co.
	Wilkie Peter M	R. L. Polk Co.
	Poncini Louis	R. L. Polk Co.
	Fabris & Robt T	R. L. Polk Co.
	Street continued	R. L. Polk Co.
1957	BOND! JOS	Pacific Telephone
	CAMILLERI ROSE	Pacific Telephone
	CARUSA VINCENT A	Pacific Telephone
	HOGUE JOHN C	Pacific Telephone
	SIERRA ERNEST	Pacific Telephone
	Bondi Jos	R. L. Polk Co.
	Camilleri Rose	R. L. Polk Co.
	Carusa Vincent A	R. L. Polk Co.
	Hogue John C	R. L. Polk Co.
	Sierra Ernest	R. L. Polk Co.
1955	Apartments	R. L. Polk Co.
	Hasha Raymond B	R. L. Polk Co.
	Caravelli Richd	R. L. Polk Co.
	Pettitt Chas E	R. L. Polk Co.
	Jones John J	R. L. Polk Co.
	Centane Mike J F	R. L. Polk Co.
	Rann Geo	R. L. Polk Co.
1930	Byerrum R E	R. L. Polk & Co. of California
1925	Maggio Filippo	R. L. Polk Co. of California
1922	Gallagher W R	R. L. Polk Co.

### 156 RACE ST

<u>Year</u>	<u>Uses</u>	<u>Source</u>
1925	Honore G L	R. L. Polk Co. of California
1922	Honore G L	R. L. Polk Co.

## FINDINGS

### 158 RACE ST

<u>Year</u>	<u>Uses</u>	<u>Source</u>
1925	Foster N S	R. L. Polk Co. of California
1922	Vacant	R. L. Polk Co.

### 159 RACE ST

<u>Year</u>	<u>Uses</u>	<u>Source</u>
2006	o TERSIGNIMike	Haines Company, Inc.
1996	CLUB ALABENOS AN SENOR	Pacific Bell
	PENA FRANCISCO REV	Pacific Bell
1991	CLUB ALABENOS AN SENOR	PACIFIC BELL WHITE PAGES
	PENA FLORENCE	PACIFIC BELL WHITE PAGES
	pena Francisco Rev	PACIFIC BELL WHITE PAGES
	Pena Florence	PACIFIC BELL WHITE PAGES
	Club Alabenos An Senior	PACIFIC BELL WHITE PAGES
1975	Wong Wai N	Pacific Telephone
	WONG WAI NAM	Pacific Telephone
1970	Wong Wai Nan	R. L. Polk & Co.
1966	ERICKSON HAZEL MRS	R. L. Polk & Co.
1963	Carter Vera	Pacific Telephone
1960	Erickson Hazel D Mrs	R. L. Polk Co.
1957	Edner Josephine Mrs	R. L. Polk Co.
	EDNER JOSEPHINE MRS	Pacific Telephone
1955	Edner Josephine A Mrs ST	R. L. Polk Co.
1950	Edner J A Mrs	R. L. Polk & Co.
1945	Edner E O	R. L. Polk Co.
1940	Edner E O	R. L. Polk & Co.
1935	Edner Eric o	R. L. Polk & Co. of California
1930	Edner E O	R. L. Polk & Co. of California

### 160 RACE ST

<u>Year</u>	<u>Uses</u>	<u>Source</u>
2006	a PIGNATARO Gateano	Haines Company, Inc.
1975	Walker Sandra D	Pacific Telephone
1970	Harris Ida M	R. L. Polk & Co.
1966	PIERCEFIELO MABLE	R. L. Polk & Co.
1963	Martin Dochia Mrs	Pacific Telephone
1960	Martin Dochia J Mrs	R. L. Polk Co.
1957	CASALETTO HARQLD	Pacific Telephone
	Casaletto Harold	R. L. Polk Co.

## FINDINGS

<u>Year</u>	<u>Uses</u>	<u>Source</u>
1955	Guerico Theresa Mrs	R. L. Polk Co.
1950	Guerico Theresa Mrs	R. L. Polk & Co.
1945	Guerico Teresa Mrs	R. L. Polk Co.
1940	Guerico Teresa Mrs	R. L. Polk & Co.
1935	Grecio Teresa Mrs o	R. L. Polk & Co. of California
1930	Moulton A P	R. L. Polk & Co. of California
1925	Castiglioni Albt	R. L. Polk Co. of California
1922	Castiglioni Albert	R. L. Polk Co.
	Perino Michael	R. L. Polk Co.

### 161 RACE ST

<u>Year</u>	<u>Uses</u>	<u>Source</u>
1957	ANDERSON ARTHUR W OR BONE SURGER Y	Pacific Telephone

### 162 RACE ST

<u>Year</u>	<u>Uses</u>	<u>Source</u>
2006	ELLIS Melissa	Haines Company, Inc.
1991	Ozedinelsma B	PACIFIC BELL WHITE PAGES
	OZEDINELSMA B	PACIFIC BELL WHITE PAGES
1980	Carver Jas A	Pacific Telephone
1975	Carver James	Pacific Telephone
1970	Jocies Mark	R. L. Polk & Co.
1966	ROSHAW ELEANORE MRS	R. L. Polk & Co.
1963	Roshau Eleanore Mrs	Pacific Telephone
1960	Flores Marguerita Mrs	R. L. Polk Co.
1957	Ferrera Alvin	R. L. Polk Co.
	FEAER ALVIN	Pacific Telephone
1955	Anderson Ernest J	R. L. Polk Co.
1950	Mazzone F A	R. L. Polk & Co.
	Mazzone W F	R. L. Polk & Co.
1945	Mazzone F A	R. L. Polk Co.
1940	Mazzone Pearl Mrs	R. L. Polk & Co.
1935	Mazzone F A	R. L. Polk & Co. of California
1930	Guercio T G Mrs	R. L. Polk & Co. of California

### 163 RACE ST

<u>Year</u>	<u>Uses</u>	<u>Source</u>
1970	Duignan May L	R. L. Polk & Co.
1925	Young A E	R. L. Polk Co. of California

## FINDINGS

### 164 RACE ST

<u>Year</u>	<u>Uses</u>	<u>Source</u>
2000	MATSUSHIMAMelvyn	Haines & Company
1991	ASSEREH T L	PACIFIC BELL WHITE PAGES
	Assereh T L	PACIFIC BELL WHITE PAGES
1985	URIBES FRANK	Pacific Bell
1975	Pitman M	Pacific Telephone
1970	Carusa Vincent A	R. L. Polk & Co.
1966	CARUSA VINCENT A	R. L. Polk & Co.
1963	Headman Albert F	Pacific Telephone
1960	Headman Albert F	R. L. Polk Co.
1957	MOULTON G E MRS R	Pacific Telephone
	Mouteton G E Mrs r	R. L. Polk Co.
1955	Moulton Genive E Mrs Exc	R. L. Polk Co.
1950	Moulton Jane Mrs	R. L. Polk & Co.
1945	Moulton G E Mrs	R. L. Polk Co.
1940	Moulton G E Mrs	R. L. Polk & Co.
1935	Barnard Adeline Mrs	R. L. Polk & Co. of California
1930	Mazzone F A	R. L. Polk & Co. of California

### 165 RACE ST

<u>Year</u>	<u>Uses</u>	<u>Source</u>
1925	Barnes Mrs Josephine	R. L. Polk Co. of California
1922	Barnes Mrs Josephine	R. L. Polk Co.

### 166 RACE ST

<u>Year</u>	<u>Uses</u>	<u>Source</u>
2006	FIMBREZ Ernest	Haines Company, Inc.
2000	MARQUEZPatnca O	Haines & Company
1991	Barris K	PACIFIC BELL WHITE PAGES
	BARRIS K	PACIFIC BELL WHITE PAGES
1975	Cozzo Donna	Pacific Telephone
1970	Vacant	R. L. Polk & Co.
1966	KRAGER MELVIN	R. L. Polk & Co.
1963	Ray Sandra M	Pacific Telephone
1960	Hernandez Moneco M	R. L. Polk Co.
1955	Driskell John I	R. L. Polk Co.
1950	Blocksom A R	R. L. Polk & Co.
1945	King R C	R. L. Polk Co.
1940	Vacant	R. L. Polk & Co.

## FINDINGS

<u>Year</u>	<u>Uses</u>	<u>Source</u>
1935	Shives Florence Mrs	R. L. Polk & Co. of California
1930	Vacant	R. L. Polk & Co. of California

### 167 RACE ST

<u>Year</u>	<u>Uses</u>	<u>Source</u>
1925	Leslie G W	R. L. Polk Co. of California

### 169 RACE ST

<u>Year</u>	<u>Uses</u>	<u>Source</u>
1925	Ewing W H	R. L. Polk Co. of California

### 170 RACE ST

<u>Year</u>	<u>Uses</u>	<u>Source</u>
1925	Vacant	R. L. Polk Co. of California
1922	Briggs J D	R. L. Polk Co.

### 172 RACE ST

<u>Year</u>	<u>Uses</u>	<u>Source</u>
1925	Cornwell J C	R. L. Polk Co. of California
1922	Troia Salvadore	R. L. Polk Co.

### 173 RACE ST

<u>Year</u>	<u>Uses</u>	<u>Source</u>
1935	Royal H J coml artist	R. L. Polk & Co. of California
1930	Allen Mary Mrs soft drinks	R. L. Polk & Co. of California

### 174 RACE ST

<u>Year</u>	<u>Uses</u>	<u>Source</u>
1963	Sinclair Doris	Pacific Telephone
1960	Vacant	R. L. Polk Co.
1950	Marshall J S	R. L. Polk & Co.
	1/2 Koenig D V	R. L. Polk & Co.
1945	1/2 Grilli L P	R. L. Polk Co.
	Galbo Thos	R. L. Polk Co.
1940	Galbo Thos plmbr	R. L. Polk & Co.
	Berti Jerry liquors	R. L. Polk & Co.
	Colla Anthony	R. L. Polk & Co.
1935	Erro Cecelia Mrs	R. L. Polk & Co. of California
	Galbo Thos plmbr	R. L. Polk & Co. of California
1930	Galbo Thos	R. L. Polk & Co. of California



## FINDINGS

<u>Year</u>	<u>Uses</u>	<u>Source</u>
1925	Galbo Thos	R. L. Polk Co. of California
1922	Bongo Emanuel	R. L. Polk Co.

### 176 RACE ST

<u>Year</u>	<u>Uses</u>	<u>Source</u>
2000	MATSUSHIMAME Nyrn	Haines & Company
	AU PERIPHERIAL PRODUCTS	Haines & Company
1996	AU PERIPHERIAL PRODUCTS	Pacific Bell
1991	AVMandy	PACIFIC BELL WHITE PAGES
	Au Peripheral Products	PACIFIC BELL WHITE PAGES
	Z AU ELECTRIC CORP	PACIFIC BELL WHITE PAGES
	Au Derek	PACIFIC BELL WHITE PAGES
	AEC ALARMS	PACIFIC BELL WHITE PAGES
	AVMANDY	PACIFIC BELL WHITE PAGES
	AU PERIPHERIAL PRODUCTS	PACIFIC BELL WHITE PAGES
	AU DEREK	PACIFIC BELL WHITE PAGES
	AE C ALARMS	PACIFIC BELL WHITE PAGES
1986	Av Mandy	Pacific Bell
	Au Peripheral Products	Pacific Bell
	AU ELECTRIC CORP	Pacific Bell
	A E C ALARMS	Pacific Bell
1985	AV MENDY	Pacific Bell
	AU PERIPHERIAL PRODUCTS	Pacific Bell
	AU ELECTRIC CORP	Pacific Bell
	A EC ALARMS	Pacific Bell
1975	SAN JOSE LETTUCE DISTRIBUTORS	Pacific Telephone
	San Jose Liquor Store	Pacific Telephone
1970	San Jose Liquor Store	R. L. Polk & Co.
1966	SAN JOSE LIQUOR STORE	R. L. Polk & Co.
1963	San Jose Liquor Store	Pacific Telephone
1960	San Jose Liquor Store	R. L. Polk Co.
1957	San Jose Liquor Store	R. L. Polk Co.
	SAN JOSE LETTUCE DISTRS	Pacific Telephone
1955	San Jose Liquor Store	R. L. Polk Co.
1950	Marshall J S liquors	R. L. Polk & Co.
1945	Vacant	R. L. Polk Co.

## FINDINGS

### 182 RACE ST

<u>Year</u>	<u>Uses</u>	<u>Source</u>
1935	Lima Mariana Mrs	R. L. Polk & Co. of California

### 184 RACE ST

<u>Year</u>	<u>Uses</u>	<u>Source</u>
1963	J B TROPHIES Crittenden Trophy Mfrs	Pacific Telephone
	Crittenden Trophy Mfrs	Pacific Telephone
1960	J B Trophys mfrs	R. L. Polk Co.
1957	Gold Crest Furniture Mfg Co	R. L. Polk Co.
	GOLD CREST FURNITURE MFG CO	Pacific Telephone
1955	Beat Sol Vertical Blinds	R. L. Polk Co.
1950	Garden City Lndy	R. L. Polk & Co.
1945	Angelo F W Indy	R. L. Polk Co.
1940	Angelo F W Indy	R. L. Polk & Co.
1935	Garden City Laundry	R. L. Polk & Co. of California

### 186 RACE ST

<u>Year</u>	<u>Uses</u>	<u>Source</u>
1963	Driskell Elton Driskell Dry Clnrs	Pacific Telephone
	Driskell Dry Cleaners	Pacific Telephone
1960	Driskell Clns	R. L. Polk Co.
1957	Garden City Laundry	R. L. Polk Co.
	Driskells Cleaners	R. L. Polk Co.
	DRISKELL S CLEANERS	Pacific Telephone
	GARDEN CITY LAUNDRY	Pacific Telephone
1955	Driskell Clns	R. L. Polk Co.
1950	Driskell E I clo clnr	R. L. Polk & Co.
1945	Iversen Carl auto repr	R. L. Polk Co.
1940	Iversen Carl auto repr	R. L. Polk & Co.
1935	Iversen Carl auto repr	R. L. Polk & Co. of California
1930	Home Service Garage	R. L. Polk & Co. of California

### 188 RACE ST

<u>Year</u>	<u>Uses</u>	<u>Source</u>
1963	Flores Humberto	Pacific Telephone
1960	Nash Florence H Mrs	R. L. Polk Co.
1955	Vacant	R. L. Polk Co.
1950	Banchero G A	R. L. Polk & Co.
1945	Eisel Johanna Mrs	R. L. Polk Co.

## FINDINGS

<u>Year</u>	<u>Uses</u>	<u>Source</u>
1940	Florio Thos	R. L. Polk & Co.
	Brighani Vincent	R. L. Polk & Co.
1935	Brignani Vincent	R. L. Polk & Co. of California
1930	Devich L J	R. L. Polk & Co. of California

### 190 RACE ST

<u>Year</u>	<u>Uses</u>	<u>Source</u>
2000	OJABERSam	Haines & Company
1975	Park Avenue Shell Station	Pacific Telephone
1970	Park Avenue Shell Station	R. L. Polk & Co.
1966	PARK AVENUE SHELL STATION	R. L. Polk & Co.
1960	Herbert Wm J coml photog	R. L. Polk Co.
	Calif Coast Distributing Co whol gro	R. L. Polk Co.
1957	CAKEBREAD A S	Pacific Telephone
1955	Harrys Auto Sup	R. L. Polk Co.
1950	Mihaley Emanuel uphol	R. L. Polk & Co.
1945	Mihaley Emanuel uphol	R. L. Polk Co.
1940	Mihaley Emanuel uphol	R. L. Polk & Co.
1935	Triangle Radio & Electric Shop	R. L. Polk & Co. of California
	Butler & Cothran whol elec supp	R. L. Polk & Co. of California
1930	Guiffre Jos tile	R. L. Polk & Co. of California
1925	Pisciotta Frank	R. L. Polk Co. of California

### 192 RACE ST

<u>Year</u>	<u>Uses</u>	<u>Source</u>
2006	MARYS MARKET	Haines Company, Inc.
2000	MABYLOUORS&DEU	Haines & Company
1996	MARY LIQUORS & DELI	Pacific Bell
1991	PLAZA MARKET& DELI	PACIFIC BELL WHITE PAGES
	Plaza Market& Deli	PACIFIC BELL WHITE PAGES
1986	Plaza Market & Deli	Pacific Bell
1985	PLAZA MARKET & DELI	Pacific Bell
1980	Plaza Market	Pacific Telephone
1963	Farmers Insulation Co	Pacific Telephone
1960	Butlers Elec Specialty Co whol CYS	R. L. Polk Co.
1957	Campbell M F Butlers Elec Specialty Co	R. L. Polk Co.
	CAMPBELL N F BUTLER S ELEC SPECIALTY CO	Pacific Telephone
	BUTERS ELECTRIC SPECIALTY CO	Pacific Telephone

## FINDINGS

<u>Year</u>	<u>Uses</u>	<u>Source</u>
1955	Butlers Electric Specialty Co	R. L. Polk Co.
1945	Butler E E elec supps	R. L. Polk Co.
1940	Butlers Elec Specialty Co	R. L. Polk & Co.
1935	Vacant	R. L. Polk & Co. of California
1930	Devich L J meats	R. L. Polk & Co. of California

### 194 RACE ST

<u>Year</u>	<u>Uses</u>	<u>Source</u>
2000	VIDE	Haines & Company
1996	VIDEO	Pacific Bell
1960	Sinclair Doris Mrs	R. L. Polk Co.
1957	Sinctar D W SINCLAIR O W	R. L. Polk Co. Pacific Telephone
1955	Vacant Two	R. L. Polk Co.
1950	Hazelitt C L	R. L. Polk & Co.
1945	Wallace E S	R. L. Polk Co.
1940	Leddy C J	R. L. Polk & Co.
1935	Carozza Geo	R. L. Polk & Co. of California
1930	Vacan	R. L. Polk & Co. of California
1925	Vacant	R. L. Polk Co. of California

### 196 RACE ST

<u>Year</u>	<u>Uses</u>	<u>Source</u>
2006	QUEEN DONUTS& ICE CREAM	Haines Company, Inc. Haines Company, Inc.
	QUEENS DONUTS& ICE CREAM	Haines Company, Inc. Haines Company, Inc.
2000	QUEENDONUTHOUSE	Haines & Company
1996	QUEEN DONUT HOUSE	Pacific Bell
1991	SESTEX SEWING MACHINE CENTER Sestex Sewing Machine Center	PACIFIC BELL WHITE PAGES PACIFIC BELL WHITE PAGES
1986	H&R Block Inc San Jose	Pacific Bell Pacific Bell
1985	H & R BLOCK INC DISTRICT OFFICES SAN JOSE	Pacific Bell
1963	Lamb Purity Market	Pacific Telephone
1960	Purity Mkt gro	R. L. Polk Co.
1957	Lamb s Purity Market	R. L. Polk Co.
1955	Purity Mkt & Gro	R. L. Polk Co.

## FINDINGS

<u>Year</u>	<u>Uses</u>	<u>Source</u>
1950	Scaglione Anthony gro	R. L. Polk & Co.
1945	Rappaport Jack gro	R. L. Polk Co.
1940	Park and Race gro	R. L. Polk & Co.
1935	Carozza Geo gro	R. L. Polk & Co. of California
1930	Neighbours W L gro	R. L. Polk & Co. of California

### 198 RACE ST

<u>Year</u>	<u>Uses</u>	<u>Source</u>
2006	COINWASH	Haines Company, Inc.
2000	C 001 WASH	Haines & Company
1985	LAUND LAND COINOP	Pacific Bell
1980	Franklin Optical Company	Pacific Telephone

### 199 RACE ST

<u>Year</u>	<u>Uses</u>	<u>Source</u>
2006	PIZZA HUT	Haines Company, Inc.
2000	PIZZA HUT	Haines & Company
	GORDON Nathan P	Haines & Company
1996	PIZZA HUT	Pacific Bell
1991	WINCHELL S DONUT HOUSE	PACIFIC BELL WHITE PAGES
	Winchells Donut House	PACIFIC BELL WHITE PAGES
1986	Winchells Donut House	Pacific Bell
1985	WINCHELL S DONUT HOUSE	Pacific Bell
1980	WINCHELLS DONUT HOUSE	Pacific Telephone
1975	Winche Us Donut House	Pacific Telephone
	WINCHELL S DONUT HOUSE	Pacific Telephone
1970	Winchells Donut House	R. L. Polk & Co.
1966	VACANT	R. L. Polk & Co.
1963	Carls Signal Service	Pacific Telephone
1960	Carls Serv gas sta	R. L. Polk Co.
1957	Carls Signal Service	R. L. Polk Co.
	CARL S SIGNAL SERVICE	Pacific Telephone
1955	Carls Serv gas sta	R. L. Polk Co.
1950	Souza C L gas sta	R. L. Polk & Co.
1945	Taylor J G gas sta	R. L. Polk Co.
1940	Taylor J R gas sta	R. L. Polk & Co.
1935	Park avintersects	R. L. Polk & Co. of California
	Tillman avintersects	R. L. Polk & Co. of California
	Holeman Minter gas sta	R. L. Polk & Co. of California

## FINDINGS

### 202 RACE ST

<u>Year</u>	<u>Uses</u>	<u>Source</u>
1963	Ragone Bros	Pacific Telephone
	Ragone Jas Ragone Bros	Pacific Telephone
1960	Garden Basket Prod	R. L. Polk Co.
1955	Harrys Drive In Produce	R. L. Polk Co.
1950	Paulson J L gas sta	R. L. Polk & Co.
1945	Souza C L gas sta	R. L. Polk Co.

### 205 RACE ST

<u>Year</u>	<u>Uses</u>	<u>Source</u>
2006	a AMATO Antonio	Haines Company, Inc.
2000	OAMATO Antnio	Haines & Company
1980	Lamarra Josephine	Pacific Telephone
1975	Lamarra Josephine Mrs	Pacific Telephone
1970	Lamarra Josephine Mrs	R. L. Polk & Co.
1966	LAMARRA JOSEPHINE MRS	R. L. Polk & Co.
1963	Lamarra Josephine	Pacific Telephone
1960	Lamarra Josephine Mrs	R. L. Polk Co.
1957	Lamarra Nick r	R. L. Polk Co.
	LAMARRA NICK R	Pacific Telephone
1955	Lamarra Nickola	R. L. Polk Co.
1950	Lamarra Nick	R. L. Polk & Co.
1945	Lamarra Nick	R. L. Polk Co.
1940	Lamarra Nick	R. L. Polk & Co.
1935	Lamarra Nick o	R. L. Polk & Co. of California
1930	Lamarra Nich o	R. L. Polk & Co. of California
1925	Lamarra Nicholas	R. L. Polk Co. of California
1922	Lamarra Nicholas	R. L. Polk Co.

### 206 RACE ST

<u>Year</u>	<u>Uses</u>	<u>Source</u>
2006	a LEVINSON Jason	Haines Company, Inc.
2000	UNNEkzabe Str	Haines & Company

### 208 RACE ST

<u>Year</u>	<u>Uses</u>	<u>Source</u>
2006	a CIARI James	Haines Company, Inc.
2000	CIARIJOnn S	Haines & Company

## FINDINGS

### 209 RACE ST

<u>Year</u>	<u>Uses</u>	<u>Source</u>
2006	a DELUCA Sarah	Haines Company, Inc.
2000	NO CURRENT LISTING	Haines & Company
1980	Russell Ed & Pam	Pacific Telephone
1975	Longora Richd	Pacific Telephone
1970	Longora Richd	R. L. Polk & Co.
1966	LONGORA RICHD	R. L. Polk & Co.
1963	Wehinger A O DC	Pacific Telephone
1960	La Marra Jos	R. L. Polk Co.
1957	Lamarra Jos	R. L. Polk Co.
	LANOARRA JOS	Pacific Telephone
1955	Lamarra Jos	R. L. Polk Co.
1950	Lamarra Jos	R. L. Polk & Co.
1945	Lamarra Jos	R. L. Polk Co.
1940	Lamarra Antonio	R. L. Polk & Co.
1935	Lamarra Antonio o	R. L. Polk & Co. of California
1930	Lamarra Antonio o	R. L. Polk & Co. of California
1925	Lamarra Antone	R. L. Polk Co. of California
1922	Lamarra Antone	R. L. Polk Co.

### 210 RACE ST

<u>Year</u>	<u>Uses</u>	<u>Source</u>
2006	NGUYEN Tom	Haines Company, Inc.
	HUYNHLoc	Haines Company, Inc.
2000	BUERKMargarel	Haines & Company
1955	210 12 Morgan Bill Amusement Co vending mach	R. L. Polk Co.
1950	Morgan Bill vending mach	R. L. Polk & Co.

### 212 RACE ST

<u>Year</u>	<u>Uses</u>	<u>Source</u>
2006	CAIRES Tommy	Haines Company, Inc.
2000	P 61 ERSEN Martbn	Haines & Company
1970	Vacant	R. L. Polk & Co.
1966	VACANT	R. L. Polk & Co.
1955	210 12 Morgan Bill Amusement Co vending mach	R. L. Polk Co.
1945	Morgan W K vending mach	R. L. Polk Co.

## FINDINGS

### 214 RACE ST

<u>Year</u>	<u>Uses</u>	<u>Source</u>
2006	a SANDS Joseph	Haines Company, Inc.
2000	OSANOS Joseph	Haines & Company

### 216 RACE ST

<u>Year</u>	<u>Uses</u>	<u>Source</u>
2006	e REDDIE Tommy	Haines Company, Inc.
2000	ORi EDOI ETonmmy	Haines & Company
1975	Gracier Brothers Auto Service	Pacific Telephone
	ADVANCE AUTO DETAIL	Pacific Telephone
	MDS COURIER SERVICES INC	Pacific Telephone
1970	Bills Automotive Service auto repr	R. L. Polk & Co.
1966	MAJOR SEAT COVER DRIVE IN UPHOL	R. L. Polk & Co.
	EVETT RICH0	R. L. Polk & Co.
1963	MAJOR SEAT COVER DRIVE IN	Pacific Telephone
1960	Vacant	R. L. Polk Co.

### 218 RACE ST

<u>Year</u>	<u>Uses</u>	<u>Source</u>
2006	TSEAlan	Haines Company, Inc.
2000	EWINGChns	Haines & Company

### 220 RACE ST

<u>Year</u>	<u>Uses</u>	<u>Source</u>
2006	:VONybbi	Haines Company, Inc.
2000	VOTh	Haines & Company
1996	Vo Thu	Pacific Bell
1991	VO THU	PACIFIC BELL WHITE PAGES
	Vo Thu	PACIFIC BELL WHITE PAGES

### 222 RACE ST

<u>Year</u>	<u>Uses</u>	<u>Source</u>
2006	CRE 00 LIUS Michael	Haines Company, Inc.
2000	DOYLEM 4ca	Haines & Company

### 224 RACE ST

<u>Year</u>	<u>Uses</u>	<u>Source</u>
2006	a LASKY Judith	Haines Company, Inc.
2000	LASKYJi	Haines & Company



## FINDINGS

### 226 RACE ST

<u>Year</u>	<u>Uses</u>	<u>Source</u>
2006	MALDONA OO Steve	Haines Company, Inc.
2000	a Ou E 9 REZHeay J	Haines & Company
1996	Gutierrez Henry J	Pacific Bell

### 228 RACE ST

<u>Year</u>	<u>Uses</u>	<u>Source</u>
2006	ONYEWUENYI Kenneth	Haines Company, Inc. Haines Company, Inc.
2000	MAWTINEZRaul	Haines & Company

### 230 RACE ST

<u>Year</u>	<u>Uses</u>	<u>Source</u>
2006	a RANGEL Llo	Haines Company, Inc.
2000	GUERBERODavrd	Haines & Company

### 232 RACE ST

<u>Year</u>	<u>Uses</u>	<u>Source</u>
2006	a NGUYEN Uyen	Haines Company, Inc.
2000	PHAMIKn	Haines & Company

### 234 RACE ST

<u>Year</u>	<u>Uses</u>	<u>Source</u>
2006	e JULIAN Linda	Haines Company, Inc.
2000	JULIAN Landa SUTPHIN Leslie	Haines & Company Haines & Company
1996	Sutphin Leslie	Pacific Bell

### 235 RACE ST

<u>Year</u>	<u>Uses</u>	<u>Source</u>
1975	CORRECTIONS DEPT PAROLE & COMMUNITY SERVICES DIV State Of Calif Parole & Community Serv Div	Pacific Telephone Pacific Telephone Pacific Telephone
1960	Vacant	R. L. Polk Co.
1957	ANDERSON MARTIN	Pacific Telephone
1955	Vacan	R. L. Polk Co.
1950	Rispaud G J Kulish S J	R. L. Polk & Co. R. L. Polk & Co.
1945	Rispaud G J	R. L. Polk Co.

## FINDINGS

<u>Year</u>	<u>Uses</u>	<u>Source</u>
1945	Kulish Steph	R. L. Polk Co.
1940	Rispaud G J	R. L. Polk & Co.
1935	Rispaud G J o	R. L. Polk & Co. of California
1930	Rispaud G J	R. L. Polk & Co. of California
1925	Rispaud G J	R. L. Polk Co. of California
1922	Rispaud G J	R. L. Polk Co.

### 236 RACE ST

<u>Year</u>	<u>Uses</u>	<u>Source</u>
2006	e MAYER Robert o	Haines Company, Inc.
2000	MAYERRobert	Haines & Company

### Race St

#### 238 Race St

<u>Year</u>	<u>Uses</u>	<u>Source</u>
2014	CANNELLA JENNIFER	EDR Digital Archive
	CANNELLA JENNIFER	EDR Digital Archive
2010	CANNELLA JENNIFER	EDR Digital Archive
	CANNELLA JENNIFER	EDR Digital Archive

### RACE ST

#### 238 RACE ST

<u>Year</u>	<u>Uses</u>	<u>Source</u>
2006	HABANA CUBA	Haines Company, Inc.
2000	NAVANACUBA	Haines & Company
	HABANACUBA	Haines & Company
1996	HARANA CUBA	Pacific Bell
1991	Catherines Dining	PACIFIC BELL WHITE PAGES
	CATHERINE S DINING	PACIFIC BELL WHITE PAGES

#### 240 RACE ST

<u>Year</u>	<u>Uses</u>	<u>Source</u>
1991	PARK AVE N UE DE S IGN	PACIFIC BELL WHITE PAGES
	PARK AVENUE DESIGN	PACIFIC BELL WHITE PAGES
1955	Giacalone Jennie Mrs	R. L. Polk Co.
1950	Giacalone Anthony	R. L. Polk & Co.
1945	Giacalone Antonio	R. L. Polk Co.
1940	Giacalone Antonio bldg contr	R. L. Polk & Co.

## FINDINGS

<u>Year</u>	<u>Uses</u>	<u>Source</u>
1935	Giacalone Antonio bldg contr o	R. L. Polk & Co. of California
1930	Giacalone Antonio bldg contr o	R. L. Polk & Co. of California
1925	Giacaloni Antone	R. L. Polk Co. of California

### 242 RACE ST

<u>Year</u>	<u>Uses</u>	<u>Source</u>
1991	Creative Instant Printing	PACIFIC BELL WHITE PAGES
	CREATIVE INSTANT PRINTING	PACIFIC BELL WHITE PAGES

### Race St

#### 244 Race St

<u>Year</u>	<u>Uses</u>	<u>Source</u>
2014	RACE STREET PIZZERIA	EDR Digital Archive
	RACE STREET PIZZERIA	EDR Digital Archive
2010	RACE STREET PIZZERIA	EDR Digital Archive
	RACE STREET PIZZERIA	EDR Digital Archive

### RACE ST

#### 244 RACE ST

<u>Year</u>	<u>Uses</u>	<u>Source</u>
2006	RACE STREET PIZZA	Haines Company, Inc.
2000	RACESTREET PIZZERIA	Haines & Company
1996	RACE STREET PIZZER	Pacific Bell
1991	RACE STREET PIZZERIA	PACIFIC BELL WHITE PAGES
	Race Street Pizzeria	PACIFIC BELL WHITE PAGES
1985	ED S HOME BARS STOOLS & DINETTES	Pacific Bell
	NOLAN S BAR STOOLS	Pacific Bell
1980	Nolans Bar Stools	Pacific Telephone
	BOLANS HOME BARS STOOLS & DINETTES	Pacific Telephone
	Nolans Bar Stools	Pacific Telephone
	NOLANS HOME BAR STOOLS & DINETTES	Pacific Telephone
1975	NOLAN S HOME BARS STOOLS & DINETTES	Pacific Telephone
	Nolans Home Bars & Stools	Pacific Telephone
	NOLAN S BAR STOOLS	Pacific Telephone
1970	B & B Barstools & Bars	R. L. Polk & Co.

## FINDINGS

<u>Year</u>	<u>Uses</u>	<u>Source</u>
1966	OUNLAP ELECTRONICS	R. L. Polk & Co.
1960	Matich Peter	R. L. Polk Co.
1957	Matich Peter	R. L. Polk Co.
	MATICH PETER	Pacific Telephone
1955	Matich Peter	R. L. Polk Co.
1950	Matich P M	R. L. Polk & Co.
1945	Matich P M	R. L. Polk Co.
1940	Matich P M	R. L. Polk & Co.
1935	Matich P M o	R. L. Polk & Co. of California
1930	Matich P M o	R. L. Polk & Co. of California
1925	Vacant	R. L. Polk Co. of California

### 246 RACE ST

<u>Year</u>	<u>Uses</u>	<u>Source</u>
2006	AMATO Antonio	Haines Company, Inc.
2000	AMATOA	Haines & Company
1980	Amato Antonio	Pacific Telephone
1975	AMATO ANTONIO	Pacific Telephone
	Amato Antonio	Pacific Telephone
1970	No Return	R. L. Polk & Co.
1966	NELSON MILDRED MRS	R. L. Polk & Co.
1963	Nelson John J Sr	Pacific Telephone
1960	No Return	R. L. Polk Co.
1955	Lo Pinto Frances Mrs	R. L. Polk Co.
1950	Hiovka A A	R. L. Polk & Co.
1945	Lewis Nathan	R. L. Polk Co.
1940	Lewis Nathan	R. L. Polk & Co.
1935	Lewis Nathan o	R. L. Polk & Co. of California
1930	Lewis Nathan o	R. L. Polk & Co. of California
1925	Lewis Nathan	R. L. Polk Co. of California

### Race St

#### 248 Race St

<u>Year</u>	<u>Uses</u>	<u>Source</u>
2014	CC APOLLO ELECTRIC INC	EDR Digital Archive
	CC APOLLO ELECTRIC INC	EDR Digital Archive
2010	CC APOLLO ELECTRIC INC	EDR Digital Archive
	CC APOLLO ELECTRIC INC	EDR Digital Archive

## FINDINGS

### **RACE ST**

#### **248 RACE ST**

<b><u>Year</u></b>	<b><u>Uses</u></b>	<b><u>Source</u></b>
2006	AE APOLLO	Haines Company, Inc.
	ELECTRIC	Haines Company, Inc.
	CHATZIS Chrs	Haines Company, Inc.
	MARTINEZArmando	Haines Company, Inc.
2000	CHATZSChr	Haines & Company
1991	Villarreal Maria E	PACIFIC BELL WHITE PAGES
	CHATZIS CHRIS	PACIFIC BELL WHITE PAGES
	VILLARREAL MARIA E	PACIFIC BELL WHITE PAGES
	Chatzis Chris	PACIFIC BELL WHITE PAGES
1986	Chatzis Chris	Pacific Bell
	Madam Debora	Pacific Bell
	Psychic Readings By Debora	Pacific Bell
1985	KARIFILIS THEODOSIOS	Pacific Bell
	RACE STREET APPLIANCE	Pacific Bell
1975	Vacant	Pacific Telephone
	MAKIE E	Pacific Telephone
1970	Makie Edwin	R. L. Polk & Co.
1966	MAKIE EDWIN	R. L. Polk & Co.
1963	Davis Eugene D	Pacific Telephone
	Smith Martha	Pacific Telephone
1960	Vaughn Robt	R. L. Polk Co.
1957	HUNT PATTIE	Pacific Telephone
	Hunt Pattie	R. L. Polk Co.
1955	Italton Jennie Mrs	R. L. Polk Co.
1950	Italton Jennie Mrs	R. L. Polk & Co.
1945	Vacant	R. L. Polk Co.
1940	Clement Don	R. L. Polk & Co.
1935	Carlton E L	R. L. Polk & Co. of California
1930	White M L	R. L. Polk & Co. of California
1925	Mason W W	R. L. Polk Co. of California

### **Race St**

#### **250 Race St**

<b><u>Year</u></b>	<b><u>Uses</u></b>	<b><u>Source</u></b>
2014	HOLIDAY SPA	EDR Digital Archive

## FINDINGS

<u>Year</u>	<u>Uses</u>	<u>Source</u>
2014	HOLIDAY SPA	EDR Digital Archive
2010	P3 HAIR & FASHIONS	EDR Digital Archive
	P3 HAIR & FASHIONS	EDR Digital Archive

### RACE ST

#### 250 RACE ST

<u>Year</u>	<u>Uses</u>	<u>Source</u>
2006	P 3 HAIR& FASHIONS RIPARBELLI James a TALAICH Joseph	Haines Company, Inc. Haines Company, Inc. Haines Company, Inc. Haines Company, Inc.
1991	HERNANDEZ IRENE Hernandez Irene	PACIFIC BELL WHITE PAGES PACIFIC BELL WHITE PAGES
1986	Quintero Terri	Pacific Bell
1980	Danicich Mary	Pacific Telephone
1975	DANLCICH B Danicich Mary Mrs	Pacific Telephone Pacific Telephone
1970	Donicich Bozo	R. L. Polk & Co.
1966	DONICICH B	R. L. Polk & Co.
1963	Danicich B	Pacific Telephone
1960	Donicich Bozo	R. L. Polk Co.
1957	DANWK I VINCENZO	Pacific Telephone
1955	Donicich Robt	R. L. Polk Co.
1950	Danncich Bozzo	R. L. Polk & Co.
1945	Danncich Bozzo	R. L. Polk Co.
1940	Danicich Bozo	R. L. Polk & Co.
1935	Danicich Bozo o	R. L. Polk & Co. of California
1930	Donicio Bozo o	R. L. Polk & Co. of California
1925	Sorenson S I	R. L. Polk Co. of California

### Race St

#### 252 Race St

<u>Year</u>	<u>Uses</u>	<u>Source</u>
2014	LA FASHION HAIR & NAILS LA FASHION HAIR & NAILS	EDR Digital Archive EDR Digital Archive
2010	LA FASHION HAIR & NAILS LA FASHION HAIR & NAILS	EDR Digital Archive EDR Digital Archive

## FINDINGS

### RACE ST

#### 252 RACE ST

<u>Year</u>	<u>Uses</u>	<u>Source</u>
2006	DEMSSIA Messret	Haines Company, Inc.
	LA FASHION HAIR&	Haines Company, Inc.
	LEE Leonard	Haines Company, Inc.
	LEE Yul Cheong	Haines Company, Inc.
	SINGH Vicky	Haines Company, Inc.
2000	BUIChI NhlU Ngoc	Haines & Company
	BUI Ctlon Ngoc	Haines & Company
	LAFASHION 16 AIR&NLS	Haines & Company
	LEELeonard	Haines & Company
	LEEYuw Cheong	Haines & Company
1996	1 LA FASHION HAIR & NAILS	Pacific Bell
	5 Lee Leonard	Pacific Bell
	10 Lee Yui Cheong	Pacific Bell
1991	Lee Leonard	PACIFIC BELL WHITE PAGES
	Lee Yui Cheong	PACIFIC BELL WHITE PAGES
	Muto Jas	PACIFIC BELL WHITE PAGES
	Nguyen Loc	PACIFIC BELL WHITE PAGES
	LEE LEONARD	PACIFIC BELL WHITE PAGES
	LEE YUI CHEONG	PACIFIC BELL WHITE PAGES
	MUTO JAS	PACIFIC BELL WHITE PAGES
NGUYEN LOC	PACIFIC BELL WHITE PAGES	
1986	Lee Leonard	Pacific Bell
	Lewis Clairice	Pacific Bell
	Muto Jas	Pacific Bell
	The Wok Shop	Pacific Bell
	Wok Shop The	Pacific Bell
1985	LEE LEONARD	Pacific Bell
	LEWIS CLAIRICE	Pacific Bell
	MUTO JAS	Pacific Bell
	THE WOK SHOP	Pacific Bell
	WOK SHOP THE	Pacific Bell
1980	Wyckoff Kenneth Alan	Pacific Telephone
	De Santiago Lorenzo	Pacific Telephone
	Ibarra Jesse Jr	Pacific Telephone
	Lee lebnard	Pacific Telephone

## FINDINGS

<u>Year</u>	<u>Uses</u>	<u>Source</u>
1980	Muto Jas	Pacific Telephone
	The Wok Slnop	Pacific Telephone
	Wok Shop The	Pacific Telephone
1975	Apartments	Pacific Telephone
	Sonneman Pat Photography	Pacific Telephone
	Vacant	Pacific Telephone
	Eva Philip N	Pacific Telephone
	Consiglio Charles	Pacific Telephone
	Lee Leonard D	Pacific Telephone
	Keber Keith P	Pacific Telephone
	Goin Don R	Pacific Telephone
	Neff Erma	Pacific Telephone
	Muto James	Pacific Telephone
	Calo Grace	Pacific Telephone
	STREETr CONTINUED	Pacific Telephone
	CARMICHAEL PHOTOGRAPHY	Pacific Telephone
	EVA PHILIP N	Pacific Telephone
	GOIN DON	Pacific Telephone
	LEE LEONARD	Pacific Telephone
	MUTO JAS	Pacific Telephone
	PETERSEN & BISHOP PHOTOGRAPHY	Pacific Telephone
	RAINVILLE SHARON	Pacific Telephone
	VALENTE N	Pacific Telephone
1970	Green Lyle C	R. L. Polk & Co.
	Minnis Laura	R. L. Polk & Co.
	Tanner Loyd L	R. L. Polk & Co.
	Mezzntea John	R. L. Polk & Co.
	Lee Leonard D	R. L. Polk & Co.
	Moses Eugenia Mrs	R. L. Polk & Co.
	Miezwa John	R. L. Polk & Co.
	Neff E	R. L. Polk & Co.
	Muto James	R. L. Polk & Co.
	Muzzapesa Albert J	R. L. Polk & Co.
1966	GREEN LYLE C ACCT	R. L. Polk & Co.
	VACANT	R. L. Polk & Co.
	KNUDSEN G B	R. L. Polk & Co.
	KERN RICHO	R. L. Polk & Co.
	FLAUGHER CARY M	R. L. Polk & Co.



## FINDINGS

<u>Year</u>	<u>Uses</u>	<u>Source</u>
1966	LEE LEONARD	R. L. Polk & Co.
	FRANZE HAROLD	R. L. Polk & Co.
	MIEZWA JOHN	R. L. Polk & Co.
	LAYTON HENRY	R. L. Polk & Co.
	MUTO JAMES	R. L. Polk & Co.
	GALLOWAY LEWIS G	R. L. Polk & Co.
1963	Battaglia Wm J Jr	Pacific Telephone
	Davis Walter	Pacific Telephone
	Educational Book Club of the Bay Area	Pacific Telephone
	Imai S Lily	Pacific Telephone
	Lucas Homer F	Pacific Telephone
	Smart Thelma	Pacific Telephone
	Woods Robt L	Pacific Telephone
1960	Apartments	R. L. Polk Co.
	Mortgage Loan & Investments Co	R. L. Polk Co.
	Moss Donald W	R. L. Polk Co.
	Huizar Fernando	R. L. Polk Co.
	Bailey Vesta	R. L. Polk Co.
	Johnston Edna B Mrs	R. L. Polk Co.
	Imai S Lily	R. L. Polk Co.
	No Return	R. L. Polk Co.
	Trillo Joe	R. L. Polk Co.
	Carter Orin W	R. L. Polk Co.
	Street continued	R. L. Polk Co.
1957	Bull Ronald F	R. L. Polk Co.
	Evangelisti Dolores P	R. L. Polk Co.
	Moore Barbara	R. L. Polk Co.
	Pye Raymond P	R. L. Polk Co.
	BULL RONALD F	Pacific Telephone
	EVANGELISTI DOLORES P	Pacific Telephone
	GUARANTEE MUTUAL LIFE CO	Pacific Telephone
	MOINET MILDRED G MRS	Pacific Telephone
	MOORE BARBARA	Pacific Telephone
	PYE RAYMOND P	Pacific Telephone
	WILSON MARY	Pacific Telephone
1955	Groesbeck E S	R. L. Polk Co.
	Sans E W	R. L. Polk Co.
	Adams Earl P	R. L. Polk Co.

## FINDINGS

<u>Year</u>	<u>Uses</u>	<u>Source</u>
1955	Bright Duane	R. L. Polk Co.
	Jenkins Mona	R. L. Polk Co.
	Perry Jean	R. L. Polk Co.
	Apartments	R. L. Polk Co.
	Guarantee Mutual Life Co ins	R. L. Polk Co.
	Mc Ray Benton W	R. L. Polk Co.
	Bull Ronald F	R. L. Polk Co.
	Lazzeri R T	R. L. Polk Co.
	Campbell J C	R. L. Polk Co.
1950	Goffredo Mary Mrs	R. L. Polk & Co.
1945	Goffredo Angelo	R. L. Polk Co.
1940	Gotterba G H	R. L. Polk & Co.
	Lehman F W real est	R. L. Polk & Co.
	Rocklage O C real est	R. L. Polk & Co.
1935	Black F B	R. L. Polk & Co. of California
1930	Mosher E S o	R. L. Polk & Co. of California
1925	Masher E S	R. L. Polk Co. of California

### 254 RACE ST

<u>Year</u>	<u>Uses</u>	<u>Source</u>
1975	WATERS JOHN	Pacific Telephone
	Vacant	Pacific Telephone
1970	Me Daniel Everett L	R. L. Polk & Co.
1966	GAXIOLA RI CHD	R. L. Polk & Co.
1963	Lowery Spurgeon	Pacific Telephone
1960	Mannina Tony	R. L. Polk Co.
1957	MANNINA TANY R	Pacific Telephone
	Mannina Tany r	R. L. Polk Co.
1955	Mannina Tany	R. L. Polk Co.
1950	Mannina Tany	R. L. Polk & Co.
1945	Mannina Tony	R. L. Polk Co.
1940	Mannina Tony	R. L. Polk & Co.
1935	Oates T M o	R. L. Polk & Co. of California
1930	Oates T M o	R. L. Polk & Co. of California

## FINDINGS

### **Race St**

#### **255 Race St**

<b><u>Year</u></b>	<b><u>Uses</u></b>	<b><u>Source</u></b>
2014	TAQUERIA EDUARDO	EDR Digital Archive
	TAQUERIA EDUARDO	EDR Digital Archive
2010	SHARPER CUTS	EDR Digital Archive
	TAQUERIA EDUARDO	EDR Digital Archive
	CUELLAR NUTRICION CENTER	EDR Digital Archive
	SHARPER CUTS	EDR Digital Archive
	TAQUERIA EDUARDO	EDR Digital Archive
	CUELLAR NUTRICION CENTER	EDR Digital Archive

### **RACE ST**

#### **255 RACE ST**

<b><u>Year</u></b>	<b><u>Uses</u></b>	<b><u>Source</u></b>
2006	TAQUERIA	Haines Company, Inc.
	EDUARDO	Haines Company, Inc.
2000	ARTEAGASPAITY FAVORS	Haines & Company
	SHARPERCUTS	Haines & Company
	ZOTTAPaul	Haines & Company
1996	NORTH AMERICAN KAJUKENBO	Pacific Bell
	SHARPER CUTS	Pacific Bell
1986	C E T Food Stamp Program	Pacific Bell
1985	C E T FOOD STAMP PROGRAM	Pacific Bell
1970	Sales Delivery Drivers Local	R. L. Polk & Co.
1966	ALPHA BUSINESS EQUIPMENT INC PHOTO COPY	R. L. Polk & Co.
	ALPHA PHOTO PRODUCTS PHOTO COPY	R. L. Polk & Co.
1963	Danbar Sales Co	Pacific Telephone
1960	Danbar Sls Co photo copy and inks	R. L. Polk Co.
1957	Carbw Ws Al Market	R. L. Polk Co.
	CARBWE S AL MARKET	Pacific Telephone
1955	Race Street Mkt gro	R. L. Polk Co.
1950	Andrieu I M Mrs	R. L. Polk & Co.
1945	Andrieu Emile	R. L. Polk Co.
1940	Laury Wm	R. L. Polk & Co.
1935	Lawry Jas o	R. L. Polk & Co. of California
1930	Lawry Jas o	R. L. Polk & Co. of California

## FINDINGS

<u>Year</u>	<u>Uses</u>	<u>Source</u>
1925	Lawry Jas	R. L. Polk Co. of California
1922	Lawry Jas	R. L. Polk Co.

### 256 RACE ST

<u>Year</u>	<u>Uses</u>	<u>Source</u>
1963	Greer John	Pacific Telephone
1960	Greer John H	R. L. Polk Co.
1957	Greer John E C r GREER JOHN E C R	R. L. Polk Co. Pacific Telephone
1955	Greer John H	R. L. Polk Co.
1950	Greer J H	R. L. Polk & Co.
1945	Greer J E	R. L. Polk Co.
1940	Greer J E Co	R. L. Polk & Co.
1935	Greer J E C o	R. L. Polk & Co. of California
1930	Greer J H o	R. L. Polk & Co. of California
1925	Greer John	R. L. Polk Co. of California

### 257 RACE ST

<u>Year</u>	<u>Uses</u>	<u>Source</u>
1966	VACANT	R. L. Polk & Co.
1960	Winther Ray Co Inc coml refgr CY	R. L. Polk Co.
1957	Ray Winther Company refrigtn Winther Ray Company refrigtn RAY WINTHER COMPANY REFRLGTN WARD EDW B & CO AIR CONDITNG WINTHER RAY COMPANY REFRIGTN	R. L. Polk Co. R. L. Polk Co. Pacific Telephone Pacific Telephone Pacific Telephone
1955	Ward Edw B & Co air conditioning Winther Ray Co coml refgr	R. L. Polk Co. R. L. Polk Co.
1950	Ornellas Jos	R. L. Polk & Co.
1945	Coehlo Alf	R. L. Polk Co.
1940	Parente L R	R. L. Polk & Co.
1935	Hardwick G W o	R. L. Polk & Co. of California
1930	Hardwick G W	R. L. Polk & Co. of California
1925	Hardwick G W	R. L. Polk Co. of California
1922	Hardwick G W	R. L. Polk Co.

### 258 RACE ST

<u>Year</u>	<u>Uses</u>	<u>Source</u>
2006	MERRICK Helen	Haines Company, Inc.

## FINDINGS

<u>Year</u>	<u>Uses</u>	<u>Source</u>
2000	MEROICK Helen	Haines & Company
1980	Mahie E	Pacific Telephone
1975	Makie Edwin	Pacific Telephone
	Leslie Ruby Mrs	Pacific Telephone
1970	Schmidtke Wayne	R. L. Polk & Co.
	A Moulton Genevieve E Mrs	R. L. Polk & Co.
1966	MANOL ERNST	R. L. Polk & Co.
	1/2 MOULTON GENEVIEVE E MRS	R. L. Polk & Co.
1963	Mandl Ernst	Pacific Telephone
	Moulton J	Pacific Telephone
1960	Zderic Florence M Mrs	R. L. Polk Co.
	1/2 Moulton Genevieve Mrs	R. L. Polk Co.
1957	Zderic S A r	R. L. Polk Co.
	ZDERIC SA R	Pacific Telephone
1955	Zderic Florence M Mrs	R. L. Polk Co.
	1/2 No return	R. L. Polk Co.
1950	Zderic F M Mrs	R. L. Polk & Co.
	1/2 Mastrovich S J	R. L. Polk & Co.
1945	Thompson C O	R. L. Polk Co.
1940	Edwards C V	R. L. Polk & Co.
	Prick Dorothy nurse	R. L. Polk & Co.
1935	Drewry B E o	R. L. Polk & Co. of California
1930	drewry B E	R. L. Polk & Co. of California
1925	Drewry B E	R. L. Polk Co. of California

### Race St

#### 259 Race St

<u>Year</u>	<u>Uses</u>	<u>Source</u>
2014	JJ NAIL CARE	EDR Digital Archive
	JJ NAIL CARE	EDR Digital Archive
2010	FAST CASH	EDR Digital Archive
	FAST CASH	EDR Digital Archive

### RACE ST

#### 259 RACE ST

<u>Year</u>	<u>Uses</u>	<u>Source</u>
2006	FAST CASH	Haines Company, Inc.

## FINDINGS

<u>Year</u>	<u>Uses</u>	<u>Source</u>
2000	ASSET DISPOSAL CO	Haines & Company
	FAST CASH	Haines & Company
1996	CASH MART	Pacific Bell
1986	WESTSIDE OFFICE EQUIPMENT	Pacific Bell
1975	U S Post Ofc Sta C	Pacific Telephone
	UNIVERSAL BROKERS	Pacific Telephone
1970	U S Post Ofc Sta C	R. L. Polk & Co.
1963	ROBERT E BRIAN PRINTING CO see Brian Robert E Printing Co	Pacific Telephone
	BRIAN ROBERT E PRINTING CO	Pacific Telephone
1960	Better Business Forms CY	R. L. Polk Co.
1957	WAYNE JAMES W REAL ESTATE & INSURANCE	Pacific Telephone
1955	Wayne James W real est	R. L. Polk Co.
1950	259 261 Danish Maid	R. L. Polk & Co.
1940	Eugenio Theresa Mrs	R. L. Polk & Co.
1935	Eugenio Theresa Mrs o	R. L. Polk & Co. of California
1930	Eugenio Paul o	R. L. Polk & Co. of California
1925	Eugenio Paul	R. L. Polk Co. of California
1922	Aiello Jos	R. L. Polk Co.

### Race St

#### 260 Race St

<u>Year</u>	<u>Uses</u>	<u>Source</u>
2014	SLOUGHS BICYCLE SHOPPE	EDR Digital Archive
	SLOUGHS BICYCLE SHOPPE	EDR Digital Archive
2010	SLOUGHS BICYCLE SHOPPE	EDR Digital Archive
	SLOUGHS BICYCLE SHOPPE	EDR Digital Archive

### RACE ST

#### 260 RACE ST

<u>Year</u>	<u>Uses</u>	<u>Source</u>
2006	SHOPPE	Haines Company, Inc.
	SLOUGHS BIKE	Haines Company, Inc.
2000	SLOUGHS BIKE SHOPPE	Haines & Company
1996	SLOUGHS BIKE SHOPPE	Pacific Bell
1991	SLOUGH S BIKE SHOPPE	PACIFIC BELL WHITE PAGES
	Sloughs Bike Shoppe	PACIFIC BELL WHITE PAGES

## FINDINGS

<u>Year</u>	<u>Uses</u>	<u>Source</u>
1985	OUR DAILY BREAD PACIFIC PLACE	Pacific Bell
1980	Romic Financial	Pacific Telephone
1975	VICKERS JS	Pacific Telephone
	Vickers Josephine Mrs	Pacific Telephone
1970	Vickers Josephine Mrs	R. L. Polk & Co.
1966	VICKERS JOSEPHINE MRS	R. L. Polk & Co.
1960	Vickers Josephine Mrs	R. L. Polk Co.
1957	Batinovich Dale A	R. L. Polk Co.
	BATINOVICH DALE A	Pacific Telephone
1955	Batinovich Dale A	R. L. Polk Co.
1950	Batinovich S J	R. L. Polk & Co.
1945	Batinovich S J	R. L. Polk Co.
1940	Batinovich S J	R. L. Polk & Co.
1935	Batinovich S J o	R. L. Polk & Co. of California
1930	Batinovich S J o	R. L. Polk & Co. of California
1925	Nyland S A	R. L. Polk Co. of California

### Race St

#### 261 Race St

<u>Year</u>	<u>Uses</u>	<u>Source</u>
2014	SHARPER CUTS	EDR Digital Archive
	STRATGIC REST ACQUISITION CORP	EDR Digital Archive
	SHARPER CUTS	EDR Digital Archive
	STRATGIC REST ACQUISITION CORP	EDR Digital Archive
2010	STRATGIC REST ACQUISITION CORP	EDR Digital Archive
	STRATGIC REST ACQUISITION CORP	EDR Digital Archive

### RACE ST

#### 261 RACE ST

<u>Year</u>	<u>Uses</u>	<u>Source</u>
2006	BURGERKING 40 B	Haines Company, Inc.
	SHARPER CUTS	Haines Company, Inc.
2000	BURGER KING	Haines & Company
1996	BURGER KING	Pacific Bell
1991	Burger King	PACIFIC BELL WHITE PAGES
	BURGER KING	PACIFIC BELL WHITE PAGES
1986	Burger King	Pacific Bell

## FINDINGS

<u>Year</u>	<u>Uses</u>	<u>Source</u>
1985	BURGER KING	Pacific Bell
1980	Barkers Burgers	Pacific Telephone
	Ucovich Evelyn M	Pacific Telephone
1975	Barkers Burgers	Pacific Telephone
	BARKER S BURGERS	Pacific Telephone
1970	Barkers Burgers	R. L. Polk & Co.
1966	BARKERS BURGERS	R. L. Polk & Co.
1963	Moes Burger Bar	Pacific Telephone
1960	Moes Burgers restr	R. L. Polk Co.
1957	Moes Burgers	R. L. Polk Co.
1955	Moeburgers restr	R. L. Polk Co.
1950	259 261 Danish Maid	R. L. Polk & Co.
	Frosteze Drive In ice cream	R. L. Polk & Co.
1940	Hubbard C H pntr	R. L. Polk & Co.
	Nolan Steph gro	R. L. Polk & Co.
1935	Nolan Steph gro	R. L. Polk & Co. of California
1930	Nolan Steph gro	R. L. Polk & Co. of California
1925	Everett N E Jr	R. L. Polk Co. of California
1922	Vacant	R. L. Polk Co.

### 262 RACE ST

<u>Year</u>	<u>Uses</u>	<u>Source</u>
1986	Pacific Place Condos	Pacific Bell
1985	G C B ASSOCIATES	Pacific Bell
	PACIFIC PLACE CONDOS	Pacific Bell
1980	Leslies Hair Reprnr	Pacific Telephone
1975	DEVOU DAN	Pacific Telephone
	Devou Dan	Pacific Telephone
1970	Braeckeveldt Aldor A	R. L. Polk & Co.
1966	BRAECKEVELDT ALOOR A	R. L. Polk & Co.
1963	Braeckeveldt Clara Mrs	Pacific Telephone
1960	Braeckeveldt Aldor A	R. L. Polk Co.
1957	BRAECKEVELDT CLARA MRS R	Pacific Telephone
1955	Braecheveldt Aldor A	R. L. Polk Co.
1950	Braeckeveldt A A	R. L. Polk & Co.
1945	Braeckeveldt A A	R. L. Polk Co.
1940	Turick W H	R. L. Polk & Co.
1935	Turick W H o	R. L. Polk & Co. of California
1930	Turick W H	R. L. Polk & Co. of California



## FINDINGS

<u>Year</u>	<u>Uses</u>	<u>Source</u>
1925	Turnbull M W	R. L. Polk Co. of California

### 264 RACE ST

<u>Year</u>	<u>Uses</u>	<u>Source</u>
1960	Thompson Ron W	R. L. Polk Co.
1955	Burch Mildred Mrs	R. L. Polk Co.
1950	Prudhomme E L	R. L. Polk & Co.
1945	Prudhomme E L	R. L. Polk Co.
1940	Braeckeveldt A A	R. L. Polk & Co.
1935	Braeckeveldt Albt o	R. L. Polk & Co. of California
1930	Braeckeveldt Albt o	R. L. Polk & Co. of California
1925	Byrnes R F	R. L. Polk Co. of California

### 265 RACE ST

<u>Year</u>	<u>Uses</u>	<u>Source</u>
1960	Felice Automotive Serv	R. L. Polk Co.
1957	RASCO JACK USED CARS	Pacific Telephone
	Rasco Jack Used Cars	R. L. Polk Co.
1955	Rasco Jack used cars	R. L. Polk Co.
1950	Lorenz & Becker auto reprs	R. L. Polk & Co.
1945	Rasco J F used cars	R. L. Polk Co.
1940	Rasco J F auto wrecker	R. L. Polk & Co.
1935	Osborn S H	R. L. Polk & Co. of California
	Hubbard H C used cars	R. L. Polk & Co. of California
1930	Spinosa Anthony	R. L. Polk & Co. of California
1925	Infantino Vincent	R. L. Polk Co. of California
1922	Eugenio Paul	R. L. Polk Co.

### Race St

#### 266 Race St

<u>Year</u>	<u>Uses</u>	<u>Source</u>
2014	ROSE PALACE	EDR Digital Archive
	HILLS FLOWERS	EDR Digital Archive
	A SONGS FLOWER & GIFT	EDR Digital Archive
	ALUM ROCK FLORIST	EDR Digital Archive
	ANNES FLOWERS	EDR Digital Archive
	LYNNS FLORIST	EDR Digital Archive
	PALACE OF FLOWERS	EDR Digital Archive
	ROSE PALACE	EDR Digital Archive

## FINDINGS

<u>Year</u>	<u>Uses</u>	<u>Source</u>
2014	HILLS FLOWERS	EDR Digital Archive
	A SONGS FLOWER & GIFT	EDR Digital Archive
	ALUM ROCK FLORIST	EDR Digital Archive
	ANNES FLOWERS	EDR Digital Archive
	LYNNS FLORIST	EDR Digital Archive
2010	PALACE OF FLOWERS	EDR Digital Archive
	ROSE PALACE	EDR Digital Archive
	HILLS FLOWERS	EDR Digital Archive
	A SONGS FLOWER & GIFT	EDR Digital Archive
	J&C FLORIST	EDR Digital Archive
	LYNNS FLORIST	EDR Digital Archive
	PALACE OF FLOWERS	EDR Digital Archive
	DIANE STEGEMILLER CO	EDR Digital Archive
	HILLS FLOWERS	EDR Digital Archive
	A SONGS FLOWER & GIFT	EDR Digital Archive
	J&C FLORIST	EDR Digital Archive
	LYNNS FLORIST	EDR Digital Archive
	PALACE OF FLOWERS	EDR Digital Archive
	ROSE PALACE	EDR Digital Archive
	DIANE STEGEMILLER CO	EDR Digital Archive

### RACE ST

#### 266 RACE ST

<u>Year</u>	<u>Uses</u>	<u>Source</u>
2006	HILLS FLOWERS	Haines Company, Inc.
2000	HILLS FLOWERS	Haines & Company
	STEGEMILLER Mark	Haines & Company
1996	HILLS FLOWERS	Pacific Bell
1991	ENOSH SETH	PACIFIC BELL WHITE PAGES
	HILL S FLOWERS	PACIFIC BELL WHITE PAGES
	Enosh Seth	PACIFIC BELL WHITE PAGES
	HILLS FLOWERS	PACIFIC BELL WHITE PAGES
1986	Enosh Seth	Pacific Bell
	HILLS FLOWERS	Pacific Bell
1985	HILL S FLOWERS	Pacific Bell
	ENOSH SETH	Pacific Bell
1980	HILLS FLOWERS	Pacific Telephone
1975	HILL S FLOWERS	Pacific Telephone

## FINDINGS

<u>Year</u>	<u>Uses</u>	<u>Source</u>
1975	STEGEMILIER MARK	Pacific Telephone
	Hills Flowers	Pacific Telephone
	RearCote Kathleen	Pacific Telephone
1970	Hills Flowers	R. L. Polk & Co.
	Rear Phelps Loretta	R. L. Polk & Co.
1966	HILLS FLOWERS FLORIST	R. L. Polk & Co.
	REAR SMILE SUKRIE	R. L. Polk & Co.
1963	HILLS FLOWERS	Pacific Telephone
	Liston Jas Hills Flwrs	Pacific Telephone
	Liston Jas Hills Flwrs	Pacific Telephone
1960	Hills Flowers florists	R. L. Polk Co.
1957	HILLS FLOWERS	R. L. Polk Co.
	Lilliquist Robt	R. L. Polk Co.
	Liston Jas Hills Flwrs	R. L. Polk Co.
	HILL S FLOWERS	Pacific Telephone
	LISTON JAS HILL S FLWRS	Pacific Telephone
1955	Hills Flowers florists	R. L. Polk Co.
1950	Hills Flowers	R. L. Polk & Co.
	Liston J C	R. L. Polk & Co.
1945	Liston J C	R. L. Polk Co.
	Hills Flowers	R. L. Polk Co.
1940	Liston J C	R. L. Polk & Co.
	Hills Flowers	R. L. Polk & Co.
1935	Hill Mae F	R. L. Polk & Co. of California
	Hills Flowers florists	R. L. Polk & Co. of California
1930	Hills Flower Shop	R. L. Polk & Co. of California
1925	Mac Callum John	R. L. Polk Co. of California

### 268 RACE ST

<u>Year</u>	<u>Uses</u>	<u>Source</u>
1966	SHERRYS BEAUTY SHOP	R. L. Polk & Co.
	SHERRY REMI MRS	R. L. Polk & Co.
1963	Sherrys Beauty Shop	Pacific Telephone
1960	Sherrys Beauty Shop	R. L. Polk Co.
	Sherry Remi Mrs	R. L. Polk Co.
1957	Sherry Beauty Shop	R. L. Polk Co.
	Sherry Geo	R. L. Polk Co.
	SHERRY BEAUTY SHOP	Pacific Telephone
	SHERRY GEO	Pacific Telephone

## FINDINGS

<u>Year</u>	<u>Uses</u>	<u>Source</u>
1955	Vacant	R. L. Polk Co.
1950	Rose Santana Mrs fur repr	R. L. Polk & Co.
1940	Adams I M	R. L. Polk & Co.
1935	Knight J A Mrs	R. L. Polk & Co. of California
1930	Moore Albt o	R. L. Polk & Co. of California
1925	Moore Albt	R. L. Polk Co. of California

### 269 RACE ST

<u>Year</u>	<u>Uses</u>	<u>Source</u>
1945	Greco Geo	R. L. Polk Co.

### 272 RACE ST

<u>Year</u>	<u>Uses</u>	<u>Source</u>
1930	Pair J H serv sta	R. L. Polk & Co. of California

### 273 RACE ST

<u>Year</u>	<u>Uses</u>	<u>Source</u>
1935	Parr J H gas sta	R. L. Polk & Co. of California

### 299 RACE ST

<u>Year</u>	<u>Uses</u>	<u>Source</u>
1940	Standard Stations	R. L. Polk & Co.
1935	Standard Stations Inc	R. L. Polk & Co. of California

### Race St

#### 330 Race St

<u>Year</u>	<u>Uses</u>	<u>Source</u>
2014	GOLDEN STATE ICE CREAM INC	EDR Digital Archive
	GOLDEN STATE ICE CREAM INC	EDR Digital Archive
2010	GOLDEN STATE ICE CREAM INC	EDR Digital Archive
	PALETERIA ACAPULCO	EDR Digital Archive
	GOLDEN STATE ICE CREAM INC	EDR Digital Archive
	PALETERIA ACAPULCO	EDR Digital Archive

#### 334 Race St

<u>Year</u>	<u>Uses</u>	<u>Source</u>
2014	MARCONE SUPPLY	EDR Digital Archive
	MAR-CONE APPLIANCE PARTS CO	EDR Digital Archive
	MAR-CONE APPLIANCE PARTS CO	EDR Digital Archive
	MARCONE SUPPLY	EDR Digital Archive

## FINDINGS

<u>Year</u>	<u>Uses</u>	<u>Source</u>
2010	MAR-CONE APPLIANCE PARTS CO	EDR Digital Archive
	MAR-CONE APPLIANCE PARTS CO	EDR Digital Archive

### 336 Race St

<u>Year</u>	<u>Uses</u>	<u>Source</u>
2014	CALIFORNIA SPORTS CENTER	EDR Digital Archive
	CALIFORNIA SPORTS CENTER	EDR Digital Archive
2010	CALIFORNIA SPORTS CENTER	EDR Digital Archive
	CALIFORNIA SPORTS CENTER	EDR Digital Archive

### 340 Race St

<u>Year</u>	<u>Uses</u>	<u>Source</u>
2014	NATIONAL BEAUTY GROUP LLC	EDR Digital Archive
	NATIONAL BEAUTY GROUP LLC	EDR Digital Archive
2010	NATIONAL BEAUTY GROUP LLC	EDR Digital Archive
	NATIONAL BEAUTY GROUP LLC	EDR Digital Archive

## ROSA ST

### 149 ROSA ST

<u>Year</u>	<u>Uses</u>	<u>Source</u>
1955	Mulholland Geo R	R. L. Polk Co.
1950	Mulholland Geo	R. L. Polk & Co.
1945	Sautner C R	R. L. Polk Co.
1940	Verdier F J	R. L. Polk & Co.
1935	Barnard Alec	R. L. Polk & Co. of California

### 155 ROSA ST

<u>Year</u>	<u>Uses</u>	<u>Source</u>
1955	Pelayo Romano Mrs	R. L. Polk Co.
1950	Gurgiolo Gus	R. L. Polk & Co.
1940	Heil Eug	R. L. Polk & Co.
1935	Bardin W J	R. L. Polk & Co. of California

### 156 ROSA ST

<u>Year</u>	<u>Uses</u>	<u>Source</u>
1945	Gurgiolo Gus	R. L. Polk Co.

### 157 ROSA ST

<u>Year</u>	<u>Uses</u>	<u>Source</u>
1945	Ercoline A L	R. L. Polk Co.

## FINDINGS

### 159 ROSA ST

<u>Year</u>	<u>Uses</u>	<u>Source</u>
1955	Orr Chas A	R. L. Polk Co.
1950	Rhodes C F	R. L. Polk & Co.
1945	Rhodes C F	R. L. Polk Co.
1940	Passarelli L J	R. L. Polk & Co.

### 165 ROSA ST

<u>Year</u>	<u>Uses</u>	<u>Source</u>
1955	Vow Henry	R. L. Polk Co.
1950	Vacant	R. L. Polk & Co.
1945	Yow Henry	R. L. Polk Co.

### 167 ROSA ST

<u>Year</u>	<u>Uses</u>	<u>Source</u>
1930	Johnson G L o	R. L. Polk & Co. of California

### 180 ROSA ST

<u>Year</u>	<u>Uses</u>	<u>Source</u>
1955	Mc Euen Robt H	R. L. Polk Co.
1950	Weber Lloyd	R. L. Polk & Co.
	Mc Euen R H	R. L. Polk & Co.

### 181 ROSA ST

<u>Year</u>	<u>Uses</u>	<u>Source</u>
1955	Matlano Anthony J	R. L. Polk Co.
1950	Matlano A J	R. L. Polk & Co.
1945	Mountain I G Mrs	R. L. Polk Co.
1940	Scotti Etori	R. L. Polk & Co.
1935	Kester F M	R. L. Polk & Co. of California
1930	Moesle A O o	R. L. Polk & Co. of California

### 195 ROSA ST

<u>Year</u>	<u>Uses</u>	<u>Source</u>
1955	Thorson Mary Mrs	R. L. Polk Co.
1950	Thorson Mary Mrs	R. L. Polk & Co.
1945	Vacant	R. L. Polk Co.
1940	Smith G W	R. L. Polk & Co.
1935	Smith G W o	R. L. Polk & Co. of California

## FINDINGS

### 199 ROSA ST

<u>Year</u>	<u>Uses</u>	<u>Source</u>
1930	Costa J E	R. L. Polk & Co. of California

### 211 ROSA ST

<u>Year</u>	<u>Uses</u>	<u>Source</u>
1955	Osborne Leslie F	R. L. Polk Co.
1950	Turner F H	R. L. Polk & Co.
1945	Robertson G A	R. L. Polk Co.
1940	Joaquin L W	R. L. Polk & Co.

### 225 ROSA ST

<u>Year</u>	<u>Uses</u>	<u>Source</u>
1955	Graham Ernest	R. L. Polk Co.
1950	Carmack Lillie Mrs	R. L. Polk & Co.
1945	Carmack Gertrude E	R. L. Polk Co.
1940	Serpa J L	R. L. Polk & Co.

### 230 ROSA ST

<u>Year</u>	<u>Uses</u>	<u>Source</u>
1955	Magliocco Salvador J	R. L. Polk Co.
1950	Stites Clarence	R. L. Polk & Co.
1945	Foster C T	R. L. Polk Co.

### 234 ROSA ST

<u>Year</u>	<u>Uses</u>	<u>Source</u>
1955	Jardin Jack C	R. L. Polk Co.
1950	Jardin J C	R. L. Polk & Co.
1945	Jardin J C	R. L. Polk Co.

### 240 ROSA ST

<u>Year</u>	<u>Uses</u>	<u>Source</u>
1955	Sistan Benny C	R. L. Polk Co.
1950	Kinoshita S I	R. L. Polk & Co.
1945	Schiro A G	R. L. Polk Co.

### 245 ROSA ST

<u>Year</u>	<u>Uses</u>	<u>Source</u>
1955	Davis Leotas A Mrs	R. L. Polk Co.
1950	Fenton L G	R. L. Polk & Co.
1940	Murray Carmel	R. L. Polk & Co.

## FINDINGS

### 251 ROSA ST

<u>Year</u>	<u>Uses</u>	<u>Source</u>
1955	Gonzales Alf E	R. L. Polk Co.
1950	Ames E M	R. L. Polk & Co.
1945	Wallingsford J C	R. L. Polk Co.

### 254 ROSA ST

<u>Year</u>	<u>Uses</u>	<u>Source</u>
1955	Chen Harry H	R. L. Polk Co.
1950	Serio Jos	R. L. Polk & Co.
1945	Azcarate Y R	R. L. Polk Co.

### 260 ROSA ST

<u>Year</u>	<u>Uses</u>	<u>Source</u>
1955	Inouyc Fred H	R. L. Polk Co.
1950	Inouye F S	R. L. Polk & Co.
1945	Margolati F S	R. L. Polk Co.

### 261 ROSA ST

<u>Year</u>	<u>Uses</u>	<u>Source</u>
1955	Costigan Lester H	R. L. Polk Co.
1950	Costigan L H	R. L. Polk & Co.
1945	Costigan L H	R. L. Polk Co.
1940	Costigan L H	R. L. Polk & Co.

### 263 ROSA ST

<u>Year</u>	<u>Uses</u>	<u>Source</u>
1955	Brown J Norton CY	R. L. Polk Co.
1950	Brown J N	R. L. Polk & Co.
1945	Brown J N	R. L. Polk Co.

### 264 ROSA ST

<u>Year</u>	<u>Uses</u>	<u>Source</u>
1955	Rodarte Raymond C jr	R. L. Polk Co.

### 267 ROSA ST

<u>Year</u>	<u>Uses</u>	<u>Source</u>
1955	Shurpf Anna Mrs	R. L. Polk Co.
	Wong Wm W	R. L. Polk Co.
1950	Lacitinola A P	R. L. Polk & Co.
1945	Lacitinola A P	R. L. Polk Co.



## FINDINGS

### 297 ROSA ST

<u>Year</u>	<u>Uses</u>	<u>Source</u>
1955	Langlo Sigurd I CY	R. L. Polk Co.
1950	Bartlett R L Mrs	R. L. Polk & Co.
1945	Bartlett E A	R. L. Polk Co.

### ROYCE ST

#### 216 ROYCE ST

<u>Year</u>	<u>Uses</u>	<u>Source</u>
1980	Panek Mike	Pacific Telephone

### TILLMAN AVE

#### 10 TILLMAN AVE

<u>Year</u>	<u>Uses</u>	<u>Source</u>
1957	Lawrence Ernest Vi Z	R. L. Polk Co.

#### 15 TILLMAN AVE

<u>Year</u>	<u>Uses</u>	<u>Source</u>
2006	CENTRL MEDICAL LABORATORY INC	Haines Company, Inc. Haines Company, Inc.
2000	NO CURRENT LISTING	Haines & Company
1980	Del Isle Frank & Barbara	Pacific Telephone
1975	Aquarian Fellowship Church	Pacific Telephone

#### 17 TILLMAN AVE

<u>Year</u>	<u>Uses</u>	<u>Source</u>
2006	MISS BAGBOX	Haines Company, Inc.
2000	DELISLE Frank MISS BAGBOX	Haines & Company Haines & Company
1991	ULTRA LIFT CORP	PACIFIC BELL WHITE PAGES
1975	HIGHTOWER PAUL DR Hightower Paul R chiro	Pacific Telephone Pacific Telephone
1960	Kennedy Wm J dentist	R. L. Polk Co.
1957	Kennedy Wim J Dr dnitst KENNEDY WAN J DIR DNTST	R. L. Polk Co. Pacific Telephone
1955	Kennedy Wm J dentist	R. L. Polk Co.

## FINDINGS

### 20 TILLMAN AVE

<u>Year</u>	<u>Uses</u>	<u>Source</u>
1980	Posey Nova M	Pacific Telephone

### 23 TILLMAN AVE

<u>Year</u>	<u>Uses</u>	<u>Source</u>
2006	SHEWCHUK Bruce	Haines Company, Inc.
2000	SHEWCHUK Bruce	Haines & Company
1986	Picatti Chas	Pacific Bell
1985	PICATTI CHAS	Pacific Bell
1980	Picariello Anthony	Pacific Telephone
	Poatti Chas	Pacific Telephone
1975	PICATTI CHAS	Pacific Telephone
	Picatti Charles	Pacific Telephone
1970	Picatti Charles	R. L. Polk & Co.
1966	DI FIORE LEOPOLD P	R. L. Polk & Co.
1963	Di Fiore Leo Mrs	Pacific Telephone
1960	De Fiore Leopold P	R. L. Polk Co.
1957	DIFIORE LEO	Pacific Telephone
	DI FIORE MARGARET	Pacific Telephone
1955	Di Fiore Leo P G	R. L. Polk Co.
1950	Di Fiore L P	R. L. Polk & Co.
1945	Di Flore L P	R. L. Polk Co.
1940	Di Fiore L P	R. L. Polk & Co.

### 26 TILLMAN AVE

<u>Year</u>	<u>Uses</u>	<u>Source</u>
2006	a SCHIMPP Byron a	Haines Company, Inc.
2000	MASON Alyce L	Haines & Company
	SCHIMPP Byron	Haines & Company
	SHULL Bernice	Haines & Company
1996	Mason Alyce L	Pacific Bell
1991	MASON ALYCE L	PACIFIC BELL WHITE PAGES
	SHULL BERNICE	PACIFIC BELL WHITE PAGES
	Mason Alyce L	PACIFIC BELL WHITE PAGES
	Shull Bernice	PACIFIC BELL WHITE PAGES
1986	Mason Alyce L	Pacific Bell
	Shull Bernice	Pacific Bell
1985	MASON ALYCE L	Pacific Bell
	SHULL BERNICE	Pacific Bell

## FINDINGS

<u>Year</u>	<u>Uses</u>	<u>Source</u>
1980	Mason Russell T	Pacific Telephone
	Shuel Bernice	Pacific Telephone
1975	Mason Russell T CY	Pacific Telephone
	a Shull Bernice Mrs	Pacific Telephone
	MASON RUSS RUBBER STAMP & ENGRAVING SHOP	Pacific Telephone
	MASON RUSSELL T	Pacific Telephone
	SHULL BERNICE	Pacific Telephone
1970	Mason Russell T 0 CY	R. L. Polk & Co.
	a Shull Bernice Mrs	R. L. Polk & Co.
1966	MASON RUSSELL T	R. L. Polk & Co.
	A BALCHICK ELMER	R. L. Polk & Co.
1963	Mason Russell T	Pacific Telephone
1960	Mason Russell T	R. L. Polk Co.
1957	VITTLER PIERRE	Pacific Telephone
1955	Vittier Pierre	R. L. Polk Co.
1950	Judge P G	R. L. Polk & Co.
1945	Van Houser B H	R. L. Polk Co.
1940	Jones E D	R. L. Polk & Co.
1935	Jacobs I R	R. L. Polk & Co. of California
1930	Jacobs Irving	R. L. Polk & Co. of California

### 27 TILLMAN AVE

<u>Year</u>	<u>Uses</u>	<u>Source</u>
2006	a VANSANT Lindsay	Haines Company, Inc.
2000	SHERMAN Barry	Haines & Company
1975	Dariano Mary J Mrs	Pacific Telephone
1970	Dariano Mary J Mrs	R. L. Polk & Co.
1966	DARIANO ANTHONY	R. L. Polk & Co.
1963	Dariano A	Pacific Telephone
1960	Dariano Anthony	R. L. Polk Co.
1957	DARIANO A	Pacific Telephone
1955	Darino Anthony pntr	R. L. Polk Co.
1950	Dariano Anthony	R. L. Polk & Co.
1945	Dariano Anthony	R. L. Polk Co.
1940	Dariano Anthony	R. L. Polk & Co.

## FINDINGS

### 28 TILLMAN AVE

<u>Year</u>	<u>Uses</u>	<u>Source</u>
2000	VISO James	Haines & Company
1975	Asturias Dani	Pacific Telephone
	ASTURIAS DANIEL H	Pacific Telephone
1970	Harwood John F	R. L. Polk & Co.
1966	MC PHERSON MARION P	R. L. Polk & Co.
1963	Peckham Donna Mrs	Pacific Telephone
1960	Peckham Donna B Mrs	R. L. Polk Co.
1957	GRANT S	Pacific Telephone
1955	Grant Stoneson	R. L. Polk Co.
1950	Grant Stoneson	R. L. Polk & Co.
1945	Grant Stoneson	R. L. Polk Co.
1940	Caldwell T D	R. L. Polk & Co.
1935	Turnbow L S	R. L. Polk & Co. of California
1930	Lovely J P	R. L. Polk & Co. of California

### 31 TILLMAN AVE

<u>Year</u>	<u>Uses</u>	<u>Source</u>
2006	a IMSEN Henry	Haines Company, Inc.
2000	BACON Arduite	Haines & Company
1980	Suthierland Steve J	Pacific Telephone
1975	BARRY JAMES JR	Pacific Telephone
	Berry James Jr	Pacific Telephone
1970	Reed Oscar V	R. L. Polk & Co.
1966	SGATTONI TINA MRS	R. L. Polk & Co.
1960	Landwehr Paul A	R. L. Polk Co.
1957	LANDWEHR PAUL A	Pacific Telephone
1955	Landwehr Paul A	R. L. Polk Co.
1950	Hickey L E Mrs	R. L. Polk & Co.
1945	Hickey L E Mrs	R. L. Polk Co.
1940	Vacant	R. L. Polk & Co.
1935	Bacon G F o	R. L. Polk & Co. of California
1930	Johnston J C	R. L. Polk & Co. of California

### 34 TILLMAN AVE

<u>Year</u>	<u>Uses</u>	<u>Source</u>
2006	SILVA Carios G	Haines Company, Inc.
2000	SILVA Carlos G	Haines & Company
1991	SILVA CARLOS G	PACIFIC BELL WHITE PAGES

## FINDINGS

<u>Year</u>	<u>Uses</u>	<u>Source</u>
1991	Silva Carlos G	PACIFIC BELL WHITE PAGES
1975	Silva Carlos	Pacific Telephone
1970	Hackman Eva G Mrs	R. L. Polk & Co.
1966	HACKMAN EVA G MRS CYZ	R. L. Polk & Co.
1963	Hackman A O	Pacific Telephone
1960	Hackman Eva G mrs	R. L. Polk Co.
1955	Hackman Eva Mrs	R. L. Polk Co.
1950	Hackman Eva Mrs	R. L. Polk & Co.
1945	Hackman Eva Mrs	R. L. Polk Co.
1940	Hackman A O	R. L. Polk & Co.
1935	Hackman A O o	R. L. Polk & Co. of California
1930	Hackman A O	R. L. Polk & Co. of California

### 35 TILLMAN AVE

<u>Year</u>	<u>Uses</u>	<u>Source</u>
2006	CHARLES Jeffrey a	Haines Company, Inc.
2000	THOMAS John	Haines & Company
1985	ADAMS GLEN W	Pacific Bell
1980	Adams Glen W	Pacific Telephone
1975	Adams Glenn W	Pacific Telephone
1970	Adams Glen W	R. L. Polk & Co.
1966	ADAMS GLEN W	R. L. Polk & Co.
1963	Williams Richard B	Pacific Telephone
1960	Williams Richd B	R. L. Polk Co.
1957	Williams Richard B	R. L. Polk Co.
1955	Williams Richd B	R. L. Polk Co.
1950	Gesell L E	R. L. Polk & Co.
1945	Gesell L E real est	R. L. Polk Co.
1940	Tyrrell R H N	R. L. Polk & Co.
1935	Empey C W o	R. L. Polk & Co. of California
1930	Empey C W o	R. L. Polk & Co. of California

### 36 TILLMAN AVE

<u>Year</u>	<u>Uses</u>	<u>Source</u>
2006	RAVENSROFT Marshall M	Haines Company, Inc. Haines Company, Inc.
2000	RAVENSROFT Marshall M	Haines & Company
1996	Ravenscroft Marshall M	Pacific Bell
1991	RAVENSROFT MARSHALL M	PACIFIC BELL WHITE PAGES

## FINDINGS

<u>Year</u>	<u>Uses</u>	<u>Source</u>
1991	Ravenscroft Marshall M	PACIFIC BELL WHITE PAGES
1986	Ravenscroft Marshall M	Pacific Bell
1985	RAVENSCROFT MARSHALL M	Pacific Bell
1980	Racenscroft Marshall M	Pacific Telephone
1975	Gard Marie M Mrs	Pacific Telephone
1970	Gard Marie M Mrs	R. L. Polk & Co.
1966	GARD MARIE M MRS	R. L. Polk & Co.
1963	Gard Claude	Pacific Telephone
1960	Gard Claude	R. L. Polk Co.
1955	Gard Claude G	R. L. Polk Co.
1950	Gard Claude	R. L. Polk & Co.
1945	Gard C E	R. L. Polk Co.
1940	Gard C E	R. L. Polk & Co.
1935	Devenpeck G A o	R. L. Polk & Co. of California
1930	Devenpeck G A	R. L. Polk & Co. of California

### 40 TILLMAN AVE

<u>Year</u>	<u>Uses</u>	<u>Source</u>
2006	a RUFKAHRKimbody	Haines Company, Inc.
2000	PRUNTY Deborah	Haines & Company
1985	POLISSO JA	Pacific Bell
1975	Osmer Evelyn J Mrs	Pacific Telephone
	OSMER EVELYN	Pacific Telephone
1970	Rodey Lloyd J	R. L. Polk & Co.
1966	RODEY LLOYD J	R. L. Polk & Co.
1963	Rodey L J	Pacific Telephone
1960	Rodey Lloyd J	R. L. Polk Co.
1957	Rodey LJ	R. L. Polk Co.
	RODEY L J	Pacific Telephone
1955	Rodey Lloyd J	R. L. Polk Co.
1950	Rodey L J	R. L. Polk & Co.
1945	Rodey L J	R. L. Polk Co.
1940	Rodey L J	R. L. Polk & Co.
1935	Rodey L J o	R. L. Polk & Co. of California
1930	Rodey L J	R. L. Polk & Co. of California

### 41 TILLMAN AVE

<u>Year</u>	<u>Uses</u>	<u>Source</u>
2006	WELBORN Sheryl	Haines Company, Inc.

## FINDINGS

<u>Year</u>	<u>Uses</u>	<u>Source</u>
2006	a CALORIARO Maureen	Haines Company, Inc.
2000	CALORIARO Maureen	Haines & Company
1986	Formico Marte	Pacific Bell
1985	FORMICO MARTE	Pacific Bell
1980	Formico BC	Pacific Telephone
1975	Formico B C	Pacific Telephone
	FORMICO B C	Pacific Telephone
1970	Formico Berenice C Mrs	R. L. Polk & Co.
1966	FORMICO BERENICE C	R. L. Polk & Co.
1960	Morrill Albert R	R. L. Polk Co.
1957	GRAY GENEVA MRS	Pacific Telephone
1955	Fallen R L	R. L. Polk Co.
1950	Craig M D	R. L. Polk & Co.
1945	Craig M D	R. L. Polk Co.
1940	Hoffman E E	R. L. Polk & Co.
1935	Di Fiore Leopold	R. L. Polk & Co. of California
1930	Page A J o	R. L. Polk & Co. of California

### 70 TILLMAN AVE

<u>Year</u>	<u>Uses</u>	<u>Source</u>
1975	STOWE KENNETH M	Pacific Telephone
1957	BIRMIINGHAM CARSON D	Pacific Telephone

### 71 TILLMAN AVE

<u>Year</u>	<u>Uses</u>	<u>Source</u>
1975	BURKES J A	Pacific Telephone
1957	BURKES J A R	Pacific Telephone

### TILLMAN ST

#### 35 TILLMAN ST

<u>Year</u>	<u>Uses</u>	<u>Source</u>
1925	Empcy C W	R. L. Polk Co. of California
	Devenpeck G A	R. L. Polk Co. of California

### TILLMNI AVE

#### 23 TILLMNI AVE

<u>Year</u>	<u>Uses</u>	<u>Source</u>
1957	Di Fiore Margaret	R. L. Polk Co.

## FINDINGS

### **TILLMNIAN AVE**

#### **35 TILLMNIAN AVE**

<b><u>Year</u></b>	<b><u>Uses</u></b>	<b><u>Source</u></b>
1975	ADAMS GLEN W	Pacific Telephone

### **W San Carlos St**

#### **1261 W San Carlos St**

<b><u>Year</u></b>	<b><u>Uses</u></b>	<b><u>Source</u></b>
2014	MALIE AUDRI	EDR Digital Archive
	MALIE AUDRI	EDR Digital Archive
2010	MALIE AUDRI	EDR Digital Archive
	MALIE AUDRI	EDR Digital Archive

#### **1266 W San Carlos St**

<b><u>Year</u></b>	<b><u>Uses</u></b>	<b><u>Source</u></b>
2014	MEL COTTON RENTALS INC	EDR Digital Archive
	MEL COTTON RENTALS INC	EDR Digital Archive
2010	MEL COTTON RENTALS INC	EDR Digital Archive
	MEL COTTON RENTALS INC	EDR Digital Archive

#### **1295 W San Carlos St**

<b><u>Year</u></b>	<b><u>Uses</u></b>	<b><u>Source</u></b>
2014	SUPERWHEELS AUTO	EDR Digital Archive
	BLANCO LUIS	EDR Digital Archive
	SUPERWHEELS AUTO	EDR Digital Archive
	BLANCO LUIS	EDR Digital Archive
2010	SUPERWHEELS AUTO	EDR Digital Archive
	MNK SMOG TEST ONLY	EDR Digital Archive
	IN & OUT SMOG CHECK	EDR Digital Archive
	SUPERWHEELS AUTO	EDR Digital Archive
	MNK SMOG TEST ONLY	EDR Digital Archive
	IN & OUT SMOG CHECK	EDR Digital Archive

#### **1300 W San Carlos St**

<b><u>Year</u></b>	<b><u>Uses</u></b>	<b><u>Source</u></b>
2014	SAFEWAY INC	EDR Digital Archive
	WELLS FARGO BANK NATIONAL ASSN	EDR Digital Archive
	SAFEWAY INC	EDR Digital Archive
	WELLS FARGO BANK NATIONAL ASSN	EDR Digital Archive



## FINDINGS

<u>Year</u>	<u>Uses</u>	<u>Source</u>
2010	WELLS FARGO BANK NATIONAL ASSN	EDR Digital Archive
	SAFEWAY INC	EDR Digital Archive
	WELLS FARGO BANK NATIONAL ASSN	EDR Digital Archive
	SAFEWAY INC	EDR Digital Archive

### 1333 W San Carlos St

<u>Year</u>	<u>Uses</u>	<u>Source</u>
2014	BEST BUY MOTORS INC	EDR Digital Archive
	SHAZIM MOTORS	EDR Digital Archive
	HAZIN MOHAMMED	EDR Digital Archive
	BEST BUY MOTORS INC	EDR Digital Archive
	HAZIN MOHAMMED	EDR Digital Archive
	SHAZIM MOTORS	EDR Digital Archive
2010	SHAZIM MOTORS	EDR Digital Archive
	MOHAMMED HAZIN	EDR Digital Archive
	BEST BUY MOTORS INC	EDR Digital Archive
	MOHAMMED HAZIN	EDR Digital Archive
	SHAZIM MOTORS	EDR Digital Archive
	BEST BUY MOTORS INC	EDR Digital Archive

### 1349 W San Carlos St

<u>Year</u>	<u>Uses</u>	<u>Source</u>
2014	RAMSELL AUTO SALES	EDR Digital Archive
	RAMSELL AUTO SALES	EDR Digital Archive
2010	RAMSELL AUTO SALES	EDR Digital Archive
	RAMSELL AUTO SALES	EDR Digital Archive

### 1353 W San Carlos St

<u>Year</u>	<u>Uses</u>	<u>Source</u>
2014	PRECISION TUNE AUTO CARE	EDR Digital Archive
	AUTO WIZARDS INC	EDR Digital Archive
	GIOVANNI S AUTO AND TIRE	EDR Digital Archive
	PRECISION TUNE AUTO CARE	EDR Digital Archive
	AUTO WIZARDS INC	EDR Digital Archive
	GIOVANNI S AUTO AND TIRE	EDR Digital Archive
2010	PRECISION TUNE AUTO CARE	EDR Digital Archive
	AUTO WIZARDS INC	EDR Digital Archive
	PRECISION TUNE AUTO CARE	EDR Digital Archive
	AUTO WIZARDS INC	EDR Digital Archive

## FINDINGS

### 1398 W San Carlos St

<u>Year</u>	<u>Uses</u>	<u>Source</u>
2014	MCDONALDS	EDR Digital Archive
	MCDONALDS	EDR Digital Archive

### 1399 W San Carlos St

<u>Year</u>	<u>Uses</u>	<u>Source</u>
2014	WALGREEN CO	EDR Digital Archive
	WALGREEN CO	EDR Digital Archive
2010	WALGREEN CO	EDR Digital Archive
	WALGREEN CO	EDR Digital Archive

### 1400 W San Carlos St

<u>Year</u>	<u>Uses</u>	<u>Source</u>
2010	BLANCO LUIS	EDR Digital Archive
	VAN CLEEF ENTERPRISES INC	EDR Digital Archive
	VAN CLEEF ENTERPRISES INC	EDR Digital Archive
	BLANCO LUIS	EDR Digital Archive

### 1401 W San Carlos St

<u>Year</u>	<u>Uses</u>	<u>Source</u>
2014	STARBUCKS CORPORATION	EDR Digital Archive
	STARBUCKS CORPORATION	EDR Digital Archive
2010	STARBUCKS CORPORATION	EDR Digital Archive
	8639 STARBUCKS	EDR Digital Archive
	STARBUCKS CORPORATION	EDR Digital Archive
	8639 STARBUCKS	EDR Digital Archive

### 1403 W San Carlos St

<u>Year</u>	<u>Uses</u>	<u>Source</u>
2014	STOCKS & BLONDES	EDR Digital Archive
	STOCKS & BLONDES	EDR Digital Archive
2010	SHAMPOO DOLLS	EDR Digital Archive
	SHAMPOO DOLLS	EDR Digital Archive

### 1405 W San Carlos St

<u>Year</u>	<u>Uses</u>	<u>Source</u>
2014	JOIN US BEAUTY SUPPLY	EDR Digital Archive
	JOIN US BEAUTY SUPPLY	EDR Digital Archive
2010	JOIN US BEAUTY SUPPLY	EDR Digital Archive
	JOIN US BEAUTY SUPPLY	EDR Digital Archive

## FINDINGS

### 1411 W San Carlos St

<u>Year</u>	<u>Uses</u>	<u>Source</u>
2014	HUMBLE BGINNINGS TATTOO STUDIO	EDR Digital Archive
	HUMBLE BGINNINGS TATTOO STUDIO	EDR Digital Archive

### 1425 W San Carlos St

<u>Year</u>	<u>Uses</u>	<u>Source</u>
2014	EXECUTIVE CHOICE INC	EDR Digital Archive
	PLATINUM CLOUDS	EDR Digital Archive
	STACEY RYAN	EDR Digital Archive
	EXECUTIVE CHOICE INC	EDR Digital Archive
	PLATINUM CLOUDS	EDR Digital Archive
	STACEY RYAN	EDR Digital Archive
2010	MOTO ITALIANO LLC	EDR Digital Archive
	COETZEE DENTON	EDR Digital Archive
	MOTO ITALIANO LLC	EDR Digital Archive
	COETZEE DENTON	EDR Digital Archive

## FINDINGS

### TARGET PROPERTY: ADDRESS NOT IDENTIFIED IN RESEARCH SOURCE

The following Target Property addresses were researched for this report, and the addresses were not identified in the research source.

#### Address Researched

237-253 Race Street, 216-260  
Grand Avenue

#### Address Not Identified in Research Source

2001, 1978, 1974, 1968, 1965, 1964, 1962, 1946, 1942, 1936, 1931, 1926

### ADJOINING PROPERTY: ADDRESSES NOT IDENTIFIED IN RESEARCH SOURCE

The following Adjoining Property addresses were researched for this report, and the addresses were not identified in research source.

#### Address Researched

10 NORTON AVE

#### Address Not Identified in Research Source

2014, 2010, 2001, 1996, 1982, 1978, 1974, 1968, 1965, 1964, 1962, 1957, 1955, 1950, 1946, 1945, 1942, 1940, 1936, 1935, 1931, 1930, 1926, 1925, 1922

10 NORTON RD

2014, 2010, 2006, 2001, 2000, 1996, 1991, 1986, 1985, 1982, 1980, 1978, 1975, 1974, 1970, 1968, 1966, 1965, 1964, 1962, 1960, 1957, 1955, 1950, 1946, 1945, 1942, 1940, 1936, 1935, 1931, 1930, 1926, 1925, 1922

10 TILLMAN AVE

2014, 2010, 2006, 2001, 2000, 1996, 1991, 1986, 1985, 1982, 1980, 1978, 1975, 1974, 1970, 1968, 1966, 1965, 1964, 1963, 1962, 1960, 1955, 1950, 1946, 1945, 1942, 1940, 1936, 1935, 1931, 1930, 1926, 1925, 1922

1008 PACIFIC AVE

2014, 2010, 2001, 1991, 1986, 1985, 1982, 1980, 1978, 1975, 1974, 1970, 1968, 1966, 1965, 1964, 1963, 1962, 1960, 1957, 1955, 1950, 1946, 1945, 1942, 1940, 1936, 1935, 1931, 1930, 1926, 1925, 1922

1010 PACIFIC AVE

2014, 2010, 2001, 1996, 1991, 1986, 1985, 1982, 1980, 1978, 1975, 1974, 1970, 1968, 1966, 1965, 1964, 1963, 1962, 1960, 1957, 1955, 1950, 1946, 1945, 1942, 1940, 1936, 1935, 1931, 1930, 1926, 1925, 1922

1012 PACIFIC AVE

2014, 2010, 2001, 1996, 1991, 1985, 1982, 1980, 1978, 1975, 1974, 1970, 1968, 1966, 1965, 1964, 1963, 1962, 1960, 1957, 1955, 1950, 1946, 1945, 1942, 1940, 1936, 1935, 1931, 1930, 1926, 1925, 1922

1014 PACIFIC AVE

2014, 2010, 2001, 1996, 1985, 1982, 1980, 1978, 1974, 1970, 1968, 1966, 1965, 1964, 1963, 1962, 1960, 1957, 1955, 1950, 1946, 1945, 1942, 1940, 1936, 1935, 1931, 1930, 1926, 1925, 1922

1016 PACIFIC AVE

2014, 2010, 2001, 1996, 1991, 1985, 1982, 1980, 1978, 1975, 1974, 1970, 1968, 1966, 1965, 1964, 1963, 1962, 1960, 1957, 1955, 1950, 1946, 1945, 1942, 1940, 1936, 1935, 1931, 1930, 1926, 1925, 1922

1018 PACIFIC AVE

2014, 2010, 2001, 1996, 1991, 1986, 1985, 1982, 1980, 1978, 1975, 1974, 1970, 1968, 1966, 1965, 1964, 1963, 1962, 1960, 1957, 1955, 1950, 1946, 1945, 1942, 1940, 1936, 1935, 1931, 1930, 1926, 1925, 1922

1020 PACIFIC AVE

2014, 2010, 2001, 1986, 1985, 1982, 1980, 1978, 1975, 1974, 1970, 1968, 1966, 1965, 1964, 1963, 1962, 1960, 1957, 1955, 1950, 1946, 1945, 1942, 1940, 1936, 1935, 1931, 1930, 1926, 1925, 1922

1022 PACIFIC AVE

2014, 2010, 2001, 1996, 1991, 1986, 1985, 1982, 1980, 1978, 1975, 1974, 1970, 1968, 1966, 1965, 1964, 1963, 1962, 1960, 1957, 1955, 1950, 1946, 1945, 1942, 1940, 1936, 1935, 1931, 1930, 1926, 1925, 1922

1024 PACIFIC AVE

2014, 2010, 2001, 1996, 1991, 1986, 1985, 1982, 1980, 1978, 1975, 1974, 1970, 1968, 1966, 1965, 1964, 1963, 1962, 1960, 1957, 1955, 1950, 1946, 1945, 1942, 1940, 1936, 1935, 1931, 1930, 1926, 1925, 1922

## FINDINGS

<b><u>Address Researched</u></b>	<b><u>Address Not Identified in Research Source</u></b>
1026 PACIFIC AVE	2014, 2010, 2001, 1996, 1991, 1985, 1982, 1980, 1978, 1975, 1974, 1970, 1968, 1966, 1965, 1964, 1963, 1962, 1960, 1957, 1955, 1950, 1946, 1945, 1942, 1940, 1936, 1935, 1931, 1930, 1926, 1925, 1922
1028 PACIFIC AVE	2014, 2010, 2001, 1986, 1985, 1982, 1980, 1978, 1975, 1974, 1970, 1968, 1966, 1965, 1964, 1963, 1962, 1960, 1957, 1955, 1950, 1946, 1945, 1942, 1940, 1936, 1935, 1931, 1930, 1926, 1925, 1922
1030 PACIFIC AVE	2014, 2010, 2001, 1996, 1991, 1985, 1982, 1980, 1978, 1975, 1974, 1970, 1968, 1966, 1965, 1964, 1963, 1962, 1960, 1957, 1955, 1950, 1946, 1945, 1942, 1940, 1936, 1935, 1931, 1930, 1926, 1925, 1922
1032 PACIFIC AVE	2014, 2010, 2001, 1996, 1991, 1986, 1985, 1982, 1980, 1978, 1975, 1974, 1970, 1968, 1966, 1965, 1964, 1963, 1962, 1960, 1957, 1955, 1950, 1946, 1945, 1942, 1940, 1936, 1935, 1931, 1930, 1926, 1925, 1922
1034 PACIFIC AVE	2014, 2010, 2006, 2001, 1996, 1991, 1986, 1985, 1982, 1980, 1978, 1975, 1974, 1970, 1968, 1966, 1965, 1964, 1963, 1962, 1960, 1957, 1955, 1950, 1946, 1945, 1942, 1940, 1936, 1935, 1931, 1930, 1926, 1925, 1922
1041 EUGENE AVE	2014, 2010, 2006, 2001, 1982, 1978, 1974, 1968, 1965, 1964, 1962, 1960, 1955, 1950, 1946, 1945, 1942, 1940, 1936, 1935, 1931, 1930, 1926, 1925, 1922
1041 EUGENE ST	2014, 2010, 2006, 2001, 2000, 1996, 1991, 1986, 1985, 1982, 1980, 1978, 1975, 1974, 1970, 1968, 1966, 1965, 1964, 1963, 1962, 1957, 1955, 1950, 1946, 1945, 1942, 1940, 1936, 1935, 1931, 1930, 1926, 1925, 1922
1042 EUGENE AVE	2014, 2010, 2001, 1996, 1991, 1986, 1982, 1980, 1978, 1974, 1968, 1965, 1964, 1962, 1960, 1957, 1955, 1950, 1946, 1945, 1942, 1940, 1936, 1935, 1931, 1930, 1926, 1925, 1922
1042 EUGENE ST	2014, 2010, 2006, 2001, 2000, 1996, 1991, 1986, 1985, 1982, 1980, 1978, 1975, 1974, 1970, 1968, 1966, 1965, 1964, 1963, 1962, 1957, 1946, 1945, 1942, 1940, 1936, 1935, 1931, 1930, 1926, 1925, 1922
1045 PARK AVE	2014, 2010, 2001, 1996, 1982, 1978, 1974, 1968, 1966, 1965, 1964, 1962, 1957, 1955, 1950, 1946, 1945, 1942, 1940, 1936, 1935, 1931, 1930, 1926, 1925, 1922
1046 EUGENE AVE	2014, 2010, 2001, 1996, 1986, 1985, 1982, 1980, 1978, 1974, 1968, 1965, 1964, 1962, 1960, 1955, 1950, 1946, 1945, 1942, 1940, 1936, 1935, 1931, 1930, 1926, 1925, 1922
1046 EUGENE ST	2014, 2010, 2006, 2001, 2000, 1996, 1991, 1986, 1985, 1982, 1980, 1978, 1975, 1974, 1970, 1968, 1966, 1965, 1964, 1963, 1962, 1957, 1946, 1945, 1942, 1940, 1936, 1935, 1931, 1930, 1926, 1925, 1922
1046 PARKINSON CT	2014, 2010, 2001, 1996, 1991, 1986, 1985, 1982, 1980, 1978, 1974, 1968, 1965, 1964, 1962, 1957, 1946, 1942, 1940, 1936, 1935, 1931, 1930, 1926, 1925, 1922
1047 EUGENE AVE	2014, 2010, 2001, 1996, 1991, 1986, 1985, 1982, 1980, 1978, 1974, 1968, 1965, 1964, 1963, 1962, 1960, 1955, 1950, 1946, 1945, 1942, 1940, 1936, 1935, 1931, 1930, 1926, 1925, 1922
1047 EUGENE ST	2014, 2010, 2006, 2001, 2000, 1996, 1991, 1986, 1985, 1982, 1980, 1978, 1975, 1974, 1970, 1968, 1966, 1965, 1964, 1963, 1962, 1957, 1946, 1942, 1936, 1931, 1926, 1925, 1922
1047 PARK AVE	2014, 2010, 2006, 2001, 1996, 1991, 1986, 1985, 1982, 1980, 1978, 1974, 1968, 1965, 1964, 1963, 1962, 1957, 1946, 1942, 1936, 1931, 1930, 1926, 1925, 1922
1048 PARKINSON CT	2014, 2010, 2001, 1982, 1980, 1978, 1974, 1968, 1965, 1964, 1962, 1946, 1942, 1940, 1936, 1935, 1931, 1930, 1926, 1925, 1922
1049 PARK AVE	2014, 2010, 2001, 1996, 1991, 1986, 1985, 1982, 1980, 1978, 1974, 1968, 1966, 1965, 1964, 1962, 1957, 1955, 1950, 1946, 1945, 1942, 1940, 1936, 1935, 1931, 1930, 1926, 1925, 1922

## FINDINGS

### Address Researched

### Address Not Identified in Research Source

1050 EUGENE AVE	2014, 2010, 2001, 1991, 1986, 1982, 1980, 1978, 1974, 1968, 1965, 1964, 1962, 1960, 1955, 1950, 1946, 1945, 1942, 1940, 1936, 1935, 1931, 1930, 1926, 1925, 1922
1050 EUGENE ST	2014, 2010, 2006, 2001, 2000, 1996, 1991, 1986, 1985, 1982, 1980, 1978, 1975, 1974, 1970, 1968, 1966, 1965, 1964, 1963, 1962, 1957, 1946, 1942, 1936, 1935, 1931, 1930, 1926, 1925, 1922
1050 PARK AVE	2014, 2010, 2001, 1982, 1978, 1974, 1970, 1968, 1965, 1964, 1962, 1950, 1946, 1945, 1942, 1940, 1936, 1935, 1931, 1930, 1926, 1925, 1922
1051 PARK AVE	2014, 2010, 2001, 1991, 1986, 1985, 1982, 1980, 1978, 1974, 1970, 1968, 1965, 1964, 1962, 1957, 1946, 1945, 1942, 1940, 1936, 1935, 1931, 1930, 1926, 1925, 1922
1051 PARKINSON CT	2014, 2010, 2001, 1996, 1982, 1978, 1974, 1968, 1965, 1964, 1962, 1946, 1945, 1942, 1940, 1936, 1935, 1931, 1930, 1926, 1925, 1922
1052 EUGENE AVE	2014, 2010, 2001, 1996, 1982, 1978, 1974, 1968, 1965, 1964, 1963, 1962, 1960, 1957, 1955, 1950, 1946, 1945, 1942, 1940, 1936, 1935, 1931, 1930, 1926, 1925, 1922
1052 EUGENE ST	2014, 2010, 2006, 2001, 2000, 1996, 1991, 1986, 1985, 1982, 1980, 1978, 1975, 1974, 1970, 1968, 1966, 1965, 1964, 1963, 1962, 1957, 1950, 1946, 1945, 1942, 1940, 1936, 1935, 1931, 1930, 1926, 1925, 1922
1052 PARKINSON CT	2014, 2010, 2001, 2000, 1996, 1991, 1982, 1978, 1974, 1968, 1965, 1964, 1962, 1946, 1945, 1942, 1940, 1936, 1935, 1931, 1930, 1926, 1925, 1922
1053 EUGENE AVE	2014, 2010, 2001, 1996, 1991, 1986, 1982, 1980, 1978, 1974, 1968, 1965, 1964, 1962, 1960, 1955, 1950, 1946, 1945, 1942, 1940, 1936, 1935, 1931, 1930, 1926, 1925, 1922
1053 EUGENE ST	2014, 2010, 2006, 2001, 2000, 1996, 1991, 1986, 1985, 1982, 1980, 1978, 1975, 1974, 1970, 1968, 1966, 1965, 1964, 1963, 1962, 1957, 1946, 1942, 1936, 1931, 1926, 1925, 1922
1053 PARK AVE	2014, 2010, 2001, 1991, 1982, 1978, 1974, 1968, 1965, 1964, 1962, 1946, 1942, 1936, 1931, 1926, 1925, 1922
1053 PARK WAY	2014, 2010, 2006, 2001, 2000, 1996, 1986, 1985, 1982, 1980, 1978, 1975, 1974, 1970, 1968, 1966, 1965, 1964, 1963, 1962, 1960, 1957, 1955, 1950, 1946, 1945, 1942, 1940, 1936, 1935, 1931, 1930, 1926, 1925, 1922
1054 EUGENE AVE	2014, 2010, 2001, 1986, 1985, 1982, 1978, 1974, 1968, 1965, 1964, 1963, 1962, 1960, 1957, 1955, 1950, 1946, 1945, 1942, 1940, 1936, 1935, 1931, 1930, 1926, 1925, 1922
1054 EUGENE ST	2014, 2010, 2006, 2001, 2000, 1996, 1991, 1986, 1985, 1982, 1980, 1978, 1975, 1974, 1970, 1968, 1966, 1965, 1964, 1963, 1962, 1957, 1955, 1950, 1946, 1945, 1942, 1940, 1936, 1935, 1931, 1930, 1926, 1925, 1922
1054 PARK AVE	2014, 2010, 2006, 2001, 1985, 1982, 1978, 1974, 1968, 1965, 1964, 1962, 1957, 1946, 1945, 1942, 1940, 1936, 1935, 1931, 1930, 1926, 1925, 1922
1057 EUGENE AVE	2014, 2010, 2001, 1996, 1991, 1986, 1985, 1982, 1980, 1978, 1974, 1968, 1965, 1964, 1963, 1962, 1960, 1957, 1955, 1950, 1946, 1945, 1942, 1940, 1936, 1935, 1931, 1930, 1926, 1925, 1922
1057 EUGENE ST	2014, 2010, 2006, 2001, 2000, 1996, 1991, 1986, 1985, 1982, 1980, 1978, 1975, 1974, 1970, 1968, 1966, 1965, 1964, 1963, 1962, 1957, 1946, 1942, 1936, 1931, 1926, 1925, 1922
1057 PARKINSON CT	2014, 2010, 2001, 1996, 1982, 1980, 1978, 1974, 1968, 1965, 1964, 1962, 1946, 1942, 1940, 1936, 1935, 1931, 1930, 1926, 1925, 1922
1058 PARK AVE	2014, 2010, 2006, 2001, 2000, 1996, 1991, 1986, 1985, 1982, 1980, 1978, 1975, 1974, 1970, 1968, 1966, 1965, 1964, 1963, 1962, 1960, 1957, 1955, 1950, 1946, 1942, 1940, 1936, 1935, 1931, 1930, 1926, 1925, 1922

## FINDINGS

### Address Researched

### Address Not Identified in Research Source

1058 PARKINSON CT	2014, 2010, 2001, 1996, 1991, 1986, 1985, 1982, 1980, 1978, 1974, 1968, 1965, 1964, 1963, 1962, 1957, 1946, 1942, 1940, 1936, 1935, 1931, 1930, 1926, 1925, 1922
1059 PARK AVE	2014, 2010, 2001, 2000, 1996, 1991, 1986, 1985, 1982, 1980, 1978, 1975, 1974, 1970, 1968, 1966, 1965, 1964, 1963, 1962, 1960, 1957, 1955, 1950, 1946, 1945, 1942, 1940, 1936, 1935, 1931, 1930, 1926, 1925, 1922
1060 PARK AVE	2014, 2010, 2001, 1996, 1991, 1986, 1985, 1982, 1980, 1978, 1974, 1968, 1965, 1964, 1962, 1946, 1945, 1942, 1940, 1936, 1935, 1931, 1930, 1926, 1925, 1922
1061 EUGENE AVE	2014, 2010, 2001, 1996, 1991, 1986, 1985, 1982, 1980, 1978, 1974, 1968, 1965, 1964, 1962, 1960, 1955, 1950, 1946, 1945, 1942, 1940, 1936, 1935, 1931, 1930, 1926, 1925, 1922
1061 EUGENE ST	2014, 2010, 2006, 2001, 2000, 1996, 1991, 1986, 1985, 1982, 1980, 1978, 1975, 1974, 1970, 1968, 1966, 1965, 1964, 1963, 1962, 1957, 1946, 1942, 1936, 1931, 1926, 1925, 1922
1061 PARK AVE	2014, 2010, 2006, 2001, 1996, 1991, 1986, 1985, 1982, 1980, 1978, 1975, 1974, 1968, 1966, 1965, 1964, 1963, 1962, 1960, 1957, 1955, 1950, 1946, 1945, 1942, 1940, 1936, 1935, 1931, 1930, 1926, 1925, 1922
1061 PARKINSON CT	2014, 2010, 2001, 1996, 1991, 1982, 1978, 1974, 1968, 1965, 1964, 1962, 1946, 1942, 1936, 1935, 1931, 1930, 1926, 1925, 1922
1061 PARKUNOSN CT	2014, 2010, 2006, 2001, 2000, 1996, 1991, 1986, 1985, 1982, 1978, 1975, 1974, 1970, 1968, 1966, 1965, 1964, 1963, 1962, 1960, 1957, 1955, 1950, 1946, 1945, 1942, 1940, 1936, 1935, 1931, 1930, 1926, 1925, 1922
1062 EUGENE AVE	2014, 2010, 2006, 2001, 1996, 1991, 1986, 1985, 1982, 1980, 1978, 1974, 1968, 1965, 1964, 1962, 1960, 1955, 1950, 1946, 1945, 1942, 1940, 1936, 1935, 1931, 1930, 1926, 1925, 1922
1062 EUGENE ST	2014, 2010, 2006, 2001, 2000, 1996, 1991, 1986, 1985, 1982, 1980, 1978, 1975, 1974, 1970, 1968, 1966, 1965, 1964, 1963, 1962, 1957, 1950, 1946, 1945, 1942, 1940, 1936, 1935, 1931, 1930, 1926, 1925, 1922
1063 PARK AVE	2014, 2010, 2001, 1996, 1991, 1986, 1985, 1982, 1978, 1974, 1970, 1968, 1965, 1964, 1963, 1962, 1950, 1946, 1945, 1942, 1940, 1936, 1935, 1931, 1930, 1926, 1925, 1922
1064 EUGENE AVE	2014, 2010, 2001, 1996, 1991, 1986, 1985, 1982, 1978, 1974, 1968, 1965, 1964, 1962, 1960, 1955, 1950, 1946, 1945, 1942, 1940, 1936, 1935, 1931, 1930, 1926, 1925, 1922
1064 EUGENE ST	2014, 2010, 2006, 2001, 2000, 1996, 1991, 1986, 1985, 1982, 1980, 1978, 1975, 1974, 1970, 1968, 1966, 1965, 1964, 1963, 1962, 1957, 1950, 1946, 1945, 1942, 1940, 1936, 1935, 1931, 1930, 1926, 1925, 1922
1064 PARKINSON CT	2014, 2010, 2001, 1996, 1982, 1978, 1974, 1968, 1965, 1964, 1962, 1946, 1942, 1940, 1936, 1935, 1931, 1930, 1926, 1925, 1922
1065 PARK AVE	2014, 2010, 2001, 1996, 1991, 1985, 1982, 1980, 1978, 1974, 1970, 1968, 1965, 1964, 1962, 1946, 1942, 1936, 1931, 1926, 1925, 1922
1065 PARKINSON CT	2014, 2010, 2001, 1996, 1991, 1982, 1978, 1974, 1968, 1965, 1964, 1962, 1946, 1942, 1940, 1936, 1935, 1931, 1930, 1926, 1925, 1922
1066 PARK AVE	2014, 2010, 2006, 2001, 2000, 1996, 1991, 1986, 1985, 1982, 1980, 1978, 1975, 1974, 1968, 1966, 1965, 1964, 1963, 1962, 1960, 1957, 1955, 1950, 1946, 1945, 1942, 1940, 1936, 1935, 1931, 1930, 1926, 1925, 1922
1067 EUGENE AVE	2014, 2010, 2001, 1996, 1991, 1986, 1985, 1982, 1980, 1978, 1974, 1968, 1965, 1964, 1963, 1962, 1960, 1957, 1955, 1950, 1946, 1945, 1942, 1940, 1936, 1935, 1931, 1930, 1926, 1925, 1922

## FINDINGS

### Address Researched

### Address Not Identified in Research Source

1067 EUGENE ST	2014, 2010, 2006, 2001, 2000, 1996, 1991, 1986, 1985, 1982, 1980, 1978, 1975, 1974, 1970, 1968, 1966, 1965, 1964, 1963, 1962, 1957, 1946, 1942, 1936, 1931, 1926, 1925, 1922
1067 PARKINSON CT	2014, 2010, 2001, 1996, 1991, 1986, 1985, 1982, 1978, 1974, 1968, 1965, 1964, 1963, 1962, 1946, 1942, 1940, 1936, 1935, 1931, 1930, 1926, 1925, 1922
1068 EUGENE AVE	2014, 2010, 2001, 2000, 1996, 1982, 1978, 1974, 1968, 1965, 1964, 1962, 1960, 1955, 1950, 1946, 1945, 1942, 1940, 1936, 1935, 1931, 1930, 1926, 1925, 1922
1068 EUGENE ST	2014, 2010, 2006, 2001, 2000, 1996, 1991, 1986, 1985, 1982, 1980, 1978, 1975, 1974, 1970, 1968, 1966, 1965, 1964, 1963, 1962, 1957, 1950, 1946, 1945, 1942, 1940, 1936, 1935, 1931, 1930, 1926, 1925, 1922
1068 PARK AVE	2014, 2010, 2001, 1991, 1986, 1982, 1978, 1974, 1968, 1965, 1964, 1962, 1957, 1955, 1950, 1946, 1945, 1942, 1940, 1936, 1935, 1931, 1930, 1926, 1925, 1922
1069 EUGENE AVE	2014, 2010, 2006, 2001, 1996, 1991, 1986, 1985, 1982, 1980, 1978, 1975, 1974, 1970, 1968, 1966, 1965, 1964, 1963, 1962, 1960, 1957, 1955, 1950, 1946, 1945, 1942, 1940, 1936, 1935, 1931, 1930, 1926, 1925, 1922
1070 PARK AVE	2014, 2010, 2001, 1982, 1978, 1974, 1968, 1965, 1964, 1963, 1962, 1946, 1942, 1936, 1935, 1931, 1930, 1926, 1925, 1922
1070 PARKINSON CT	2014, 2010, 2001, 1996, 1982, 1978, 1974, 1968, 1965, 1964, 1962, 1946, 1942, 1940, 1936, 1935, 1931, 1930, 1926, 1925, 1922
1071 EUGENE AVE	2014, 2010, 2001, 1996, 1982, 1980, 1978, 1974, 1968, 1965, 1964, 1962, 1960, 1957, 1955, 1950, 1946, 1945, 1942, 1940, 1936, 1935, 1931, 1930, 1926, 1925, 1922
1071 EUGENE ST	2014, 2010, 2006, 2001, 2000, 1996, 1991, 1986, 1985, 1982, 1980, 1978, 1975, 1974, 1970, 1968, 1966, 1965, 1964, 1963, 1962, 1957, 1946, 1942, 1940, 1936, 1935, 1931, 1930, 1926, 1925, 1922
1071 PARK AVE	2014, 2010, 2001, 1996, 1991, 1986, 1985, 1982, 1978, 1974, 1968, 1965, 1964, 1962, 1946, 1942, 1940, 1936, 1931, 1926, 1925, 1922
1071 PARKINSON CT	2014, 2010, 2001, 1996, 1991, 1986, 1985, 1982, 1980, 1978, 1974, 1968, 1965, 1964, 1962, 1946, 1942, 1940, 1936, 1935, 1931, 1930, 1926, 1925, 1922
1074 EUGENE AVE	2014, 2010, 2001, 1996, 1991, 1986, 1985, 1982, 1978, 1974, 1968, 1965, 1964, 1963, 1962, 1960, 1957, 1955, 1950, 1946, 1945, 1942, 1940, 1936, 1935, 1931, 1930, 1926, 1925, 1922
1074 EUGENE ST	2014, 2010, 2006, 2001, 2000, 1996, 1991, 1986, 1985, 1982, 1980, 1978, 1975, 1974, 1970, 1968, 1966, 1965, 1964, 1963, 1962, 1957, 1946, 1942, 1940, 1936, 1935, 1931, 1930, 1926, 1925, 1922
1075 PARK@	2014, 2010, 2006, 2001, 2000, 1996, 1991, 1985, 1982, 1980, 1978, 1975, 1974, 1970, 1968, 1966, 1965, 1964, 1963, 1962, 1960, 1957, 1955, 1950, 1946, 1945, 1942, 1940, 1936, 1935, 1931, 1930, 1926, 1925, 1922
1076 EUGENE AVE	2014, 2010, 2001, 1991, 1986, 1985, 1982, 1978, 1974, 1968, 1965, 1964, 1962, 1960, 1955, 1950, 1946, 1945, 1942, 1940, 1936, 1935, 1931, 1930, 1926, 1925, 1922
1076 EUGENE ST	2014, 2010, 2006, 2001, 2000, 1996, 1991, 1986, 1985, 1982, 1980, 1978, 1975, 1974, 1970, 1968, 1966, 1965, 1964, 1963, 1962, 1957, 1950, 1946, 1945, 1942, 1940, 1936, 1935, 1931, 1930, 1926, 1925, 1922
1076 PARK AVE	2014, 2010, 2006, 2001, 1996, 1982, 1980, 1978, 1974, 1968, 1965, 1964, 1962, 1957, 1946, 1942, 1940, 1936, 1931, 1930, 1926, 1925, 1922
1076 PARKINSON CT	2014, 2010, 2001, 1996, 1991, 1982, 1980, 1978, 1974, 1968, 1965, 1964, 1962, 1946, 1942, 1936, 1935, 1931, 1930, 1926, 1925, 1922
1077 EUGENE AVE	2014, 2010, 2001, 1996, 1982, 1978, 1974, 1968, 1965, 1964, 1962, 1960, 1957, 1955, 1950, 1946, 1945, 1942, 1940, 1936, 1935, 1931, 1930, 1926, 1925, 1922



## FINDINGS

<b><u>Address Researched</u></b>	<b><u>Address Not Identified in Research Source</u></b>
1077 EUGENE ST	2014, 2010, 2006, 2001, 2000, 1996, 1991, 1986, 1985, 1982, 1980, 1978, 1975, 1974, 1970, 1968, 1966, 1965, 1964, 1963, 1962, 1957, 1946, 1942, 1936, 1931, 1926, 1925, 1922
1077 PARK AVE	2014, 2010, 2001, 1996, 1986, 1982, 1980, 1978, 1974, 1968, 1965, 1964, 1963, 1962, 1946, 1942, 1936, 1931, 1930, 1926, 1925, 1922
1077 PARKINSON CT	2014, 2010, 2001, 1996, 1991, 1982, 1980, 1978, 1974, 1968, 1965, 1964, 1962, 1946, 1942, 1936, 1935, 1931, 1930, 1926, 1925, 1922
1078 EUGENE AVE	2014, 2010, 2001, 1996, 1991, 1986, 1985, 1982, 1980, 1978, 1975, 1974, 1970, 1968, 1966, 1965, 1964, 1963, 1962, 1960, 1957, 1955, 1950, 1946, 1945, 1942, 1940, 1936, 1935, 1931, 1930, 1926, 1925, 1922
1080 EUGENE AVE	2014, 2010, 2001, 1996, 1982, 1978, 1974, 1968, 1965, 1964, 1962, 1960, 1957, 1955, 1950, 1946, 1945, 1942, 1940, 1936, 1935, 1931, 1930, 1926, 1925, 1922
1080 EUGENE ST	2014, 2010, 2006, 2001, 2000, 1996, 1991, 1986, 1985, 1982, 1980, 1978, 1975, 1974, 1970, 1968, 1966, 1965, 1964, 1963, 1962, 1957, 1946, 1945, 1942, 1940, 1936, 1935, 1931, 1930, 1926, 1925, 1922
1080 PARK AVE	2014, 2010, 2006, 2001, 2000, 1996, 1991, 1986, 1985, 1982, 1980, 1978, 1975, 1974, 1970, 1968, 1966, 1965, 1964, 1963, 1962, 1960, 1957, 1955, 1950, 1946, 1945, 1942, 1940, 1936, 1931, 1926, 1925, 1922
1080 PARK ST	2014, 2010, 2006, 2001, 2000, 1996, 1991, 1986, 1985, 1982, 1980, 1978, 1975, 1974, 1970, 1968, 1966, 1965, 1964, 1963, 1962, 1960, 1957, 1955, 1950, 1946, 1945, 1942, 1940, 1936, 1935, 1931, 1930, 1926
1081 PARKINSON CT	2014, 2010, 2006, 2001, 2000, 1996, 1991, 1986, 1982, 1980, 1978, 1975, 1974, 1970, 1968, 1966, 1965, 1964, 1963, 1962, 1960, 1957, 1955, 1950, 1946, 1945, 1942, 1940, 1936, 1935, 1931, 1930, 1926, 1925, 1922
1082 EUGENE AVE	2014, 2010, 2001, 2000, 1996, 1991, 1986, 1985, 1982, 1980, 1978, 1975, 1974, 1970, 1968, 1966, 1965, 1964, 1963, 1962, 1960, 1957, 1955, 1950, 1946, 1945, 1942, 1940, 1936, 1935, 1931, 1930, 1926, 1925, 1922
1082 PARK AVE	2014, 2010, 2006, 2001, 1996, 1991, 1986, 1985, 1982, 1978, 1974, 1968, 1965, 1964, 1963, 1962, 1946, 1942, 1936, 1935, 1931, 1930, 1926, 1925, 1922
1082 PARKINSON CT	2014, 2010, 2001, 1982, 1978, 1974, 1968, 1965, 1964, 1962, 1946, 1942, 1940, 1936, 1935, 1931, 1930, 1926, 1925, 1922
1083 PARK AVE	2014, 2010, 2001, 1996, 1991, 1986, 1985, 1982, 1978, 1974, 1968, 1965, 1964, 1962, 1957, 1946, 1942, 1936, 1931, 1926, 1925, 1922
1083 PARK DR	2014, 2010, 2006, 2001, 2000, 1996, 1991, 1986, 1985, 1982, 1980, 1978, 1975, 1974, 1970, 1968, 1966, 1965, 1964, 1963, 1962, 1960, 1955, 1950, 1946, 1945, 1942, 1940, 1936, 1935, 1931, 1930, 1926, 1925, 1922
1084 PACIFIC AVE	2014, 2010, 2001, 2000, 1996, 1991, 1986, 1985, 1982, 1980, 1978, 1975, 1974, 1970, 1968, 1966, 1965, 1964, 1963, 1962, 1960, 1957, 1955, 1950, 1946, 1945, 1942, 1940, 1936, 1935, 1931, 1930, 1926, 1925, 1922
1085 EUGENE AVE	2014, 2010, 2001, 1982, 1978, 1974, 1968, 1965, 1964, 1962, 1960, 1955, 1950, 1946, 1945, 1942, 1940, 1936, 1935, 1931, 1930, 1926, 1925, 1922
1085 EUGENE ST	2014, 2010, 2006, 2001, 2000, 1996, 1991, 1986, 1985, 1982, 1980, 1978, 1975, 1974, 1970, 1968, 1966, 1965, 1964, 1963, 1962, 1957, 1946, 1942, 1940, 1936, 1931, 1926, 1925, 1922
1086 PARK AVE	2014, 2010, 2001, 1991, 1986, 1982, 1978, 1974, 1968, 1965, 1964, 1962, 1946, 1942, 1936, 1935, 1931, 1930, 1926, 1925, 1922
1087 PARK AVE	2014, 2010, 2001, 1996, 1991, 1986, 1985, 1982, 1980, 1978, 1974, 1968, 1965, 1964, 1962, 1946, 1942, 1936, 1931, 1926, 1925, 1922
1088 EUGENE AVE	2014, 2010, 2001, 1986, 1982, 1978, 1974, 1968, 1965, 1964, 1962, 1960, 1955, 1950, 1946, 1945, 1942, 1940, 1936, 1935, 1931, 1930, 1926, 1925, 1922

## FINDINGS

<b><u>Address Researched</u></b>	<b><u>Address Not Identified in Research Source</u></b>
1088 EUGENE ST	2014, 2010, 2006, 2001, 2000, 1996, 1991, 1986, 1985, 1982, 1980, 1978, 1975, 1974, 1970, 1968, 1966, 1965, 1964, 1963, 1962, 1957, 1955, 1946, 1945, 1942, 1940, 1936, 1935, 1931, 1930, 1926, 1925, 1922
1088 Park Av & Naglee Av	2014, 2010, 2006, 2001, 2000, 1996, 1991, 1986, 1985, 1982, 1980, 1978, 1975, 1974, 1970, 1968, 1966, 1965, 1964, 1963, 1962, 1960, 1955, 1950, 1946, 1945, 1942, 1940, 1936, 1935, 1931, 1930, 1926, 1925, 1922
1089 PARK AVE	2014, 2010, 2006, 2001, 1996, 1991, 1986, 1985, 1982, 1978, 1975, 1974, 1970, 1968, 1966, 1965, 1964, 1963, 1962, 1960, 1957, 1955, 1950, 1946, 1945, 1942, 1940, 1936, 1935, 1931, 1930, 1926, 1925, 1922
1090 PARK AVE	2014, 2010, 2001, 1982, 1978, 1974, 1968, 1965, 1964, 1962, 1946, 1942, 1936, 1931, 1926, 1925, 1922
1090 PARK ST	2014, 2010, 2006, 2001, 2000, 1996, 1991, 1986, 1985, 1982, 1980, 1978, 1975, 1974, 1970, 1968, 1966, 1965, 1964, 1963, 1962, 1960, 1957, 1955, 1950, 1946, 1945, 1942, 1940, 1936, 1935, 1931, 1930, 1926
1092 PARK AVE	2014, 2010, 2006, 2001, 2000, 1996, 1991, 1986, 1985, 1982, 1980, 1978, 1975, 1974, 1970, 1968, 1966, 1965, 1964, 1963, 1962, 1960, 1957, 1955, 1950, 1946, 1945, 1942, 1940, 1936, 1931, 1926, 1925, 1922
1092 PARK ST	2014, 2010, 2006, 2001, 2000, 1996, 1991, 1986, 1985, 1982, 1980, 1978, 1975, 1974, 1970, 1968, 1966, 1965, 1964, 1963, 1962, 1960, 1957, 1955, 1950, 1946, 1945, 1942, 1940, 1936, 1935, 1931, 1930, 1926
1093 PARK AVE	2014, 2010, 2006, 2001, 2000, 1996, 1991, 1986, 1985, 1982, 1980, 1978, 1975, 1974, 1970, 1968, 1966, 1965, 1964, 1963, 1962, 1960, 1957, 1955, 1950, 1946, 1942, 1936, 1935, 1931, 1926, 1925, 1922
1094 PARK AVE	2014, 2010, 2006, 2001, 2000, 1996, 1991, 1986, 1985, 1982, 1980, 1978, 1975, 1974, 1970, 1968, 1966, 1965, 1964, 1963, 1962, 1960, 1957, 1955, 1950, 1946, 1945, 1942, 1940, 1936, 1931, 1926, 1925, 1922
1094 PARK ST	2014, 2010, 2006, 2001, 2000, 1996, 1991, 1986, 1985, 1982, 1980, 1978, 1975, 1974, 1970, 1968, 1966, 1965, 1964, 1963, 1962, 1960, 1957, 1955, 1950, 1946, 1945, 1942, 1940, 1936, 1935, 1931, 1930, 1926
1095 PARK AVE	2014, 2010, 2006, 2001, 2000, 1996, 1986, 1985, 1982, 1980, 1978, 1975, 1974, 1970, 1968, 1966, 1965, 1964, 1962, 1946, 1942, 1936, 1931, 1926, 1925, 1922
1096 PARK AVE	2014, 2010, 2006, 2001, 2000, 1996, 1991, 1986, 1985, 1982, 1980, 1978, 1975, 1974, 1970, 1968, 1966, 1965, 1964, 1963, 1962, 1960, 1957, 1955, 1950, 1946, 1945, 1942, 1940, 1936, 1931, 1926, 1925, 1922
1096 PARK ST	2014, 2010, 2006, 2001, 2000, 1996, 1991, 1986, 1985, 1982, 1980, 1978, 1975, 1974, 1970, 1968, 1966, 1965, 1964, 1963, 1962, 1960, 1957, 1955, 1950, 1946, 1945, 1942, 1940, 1936, 1935, 1931, 1930, 1926
1098 PARK AVE	2014, 2010, 2006, 2001, 1982, 1978, 1974, 1968, 1966, 1965, 1964, 1963, 1962, 1960, 1957, 1955, 1950, 1946, 1945, 1942, 1936, 1931, 1930, 1926, 1925, 1922
1101 PARK AVE	2014, 2010, 2001, 1982, 1978, 1974, 1968, 1965, 1964, 1962, 1946, 1942, 1936, 1935, 1931, 1930, 1926, 1925, 1922
1108 PARK AVE	2014, 2010, 2006, 2001, 1982, 1980, 1978, 1974, 1968, 1965, 1964, 1962, 1946, 1942, 1936, 1935, 1931, 1930, 1926, 1925, 1922
1108 PARK ST	2014, 2010, 2006, 2001, 2000, 1996, 1991, 1986, 1985, 1982, 1980, 1978, 1975, 1974, 1970, 1968, 1966, 1965, 1964, 1963, 1962, 1960, 1957, 1955, 1950, 1946, 1945, 1942, 1940, 1936, 1935, 1931, 1930, 1926, 1922
1109 PARK AVE	2014, 2010, 2006, 2001, 2000, 1996, 1991, 1986, 1985, 1982, 1980, 1978, 1975, 1974, 1968, 1966, 1965, 1964, 1963, 1962, 1960, 1957, 1955, 1950, 1946, 1945, 1942, 1940, 1936, 1935, 1931, 1930, 1926, 1925, 1922



## FINDINGS

### Address Researched

### Address Not Identified in Research Source

1150 PARK AVE	2014, 2010, 2006, 2001, 2000, 1996, 1991, 1986, 1985, 1982, 1980, 1978, 1975, 1974, 1970, 1968, 1966, 1965, 1964, 1963, 1962, 1960, 1957, 1950, 1946, 1945, 1942, 1940, 1936, 1935, 1931, 1930, 1926, 1925, 1922
1151 PARK ST	2014, 2010, 2006, 2001, 2000, 1996, 1991, 1986, 1985, 1982, 1980, 1978, 1975, 1974, 1970, 1968, 1966, 1965, 1964, 1963, 1962, 1960, 1957, 1955, 1950, 1946, 1945, 1942, 1940, 1936, 1935, 1931, 1930, 1926, 1925
1154 PARK AVE	2014, 2010, 2001, 1982, 1980, 1978, 1974, 1970, 1968, 1965, 1964, 1962, 1960, 1957, 1955, 1950, 1946, 1945, 1942, 1940, 1936, 1935, 1931, 1930, 1926, 1925, 1922
1155 PARK ST	2014, 2010, 2006, 2001, 2000, 1996, 1991, 1986, 1985, 1982, 1980, 1978, 1975, 1974, 1970, 1968, 1966, 1965, 1964, 1963, 1962, 1960, 1957, 1955, 1950, 1946, 1945, 1942, 1940, 1936, 1935, 1931, 1930, 1926, 1925
1156 PARK AVE	2014, 2010, 2006, 2001, 2000, 1996, 1991, 1986, 1985, 1982, 1980, 1978, 1975, 1974, 1970, 1968, 1966, 1965, 1964, 1963, 1962, 1960, 1957, 1946, 1942, 1936, 1935, 1931, 1930, 1926, 1925, 1922
1156 PARK ST	2014, 2010, 2006, 2001, 2000, 1996, 1991, 1986, 1985, 1982, 1980, 1978, 1975, 1974, 1970, 1968, 1966, 1965, 1964, 1963, 1962, 1960, 1957, 1955, 1950, 1946, 1945, 1942, 1940, 1936, 1935, 1931, 1930, 1926
1159 PARK AVE	2014, 2010, 2001, 1986, 1982, 1978, 1974, 1970, 1968, 1965, 1964, 1962, 1946, 1942, 1936, 1931, 1926, 1925, 1922
1164 PARK AVE	2014, 2010, 2006, 2001, 2000, 1996, 1991, 1986, 1985, 1982, 1980, 1978, 1975, 1974, 1968, 1966, 1965, 1964, 1963, 1962, 1960, 1957, 1955, 1950, 1946, 1945, 1942, 1940, 1936, 1935, 1931, 1930, 1926, 1925, 1922
1165 PARK AVE	2014, 2010, 2001, 1982, 1978, 1974, 1968, 1965, 1964, 1962, 1960, 1957, 1955, 1950, 1946, 1945, 1942, 1940, 1936, 1935, 1931, 1930, 1926, 1925, 1922
1168 PARK AVE	2014, 2010, 2001, 1982, 1978, 1974, 1968, 1965, 1964, 1962, 1946, 1942, 1936, 1935, 1931, 1930, 1926, 1925, 1922
1169 PARK AVE	2014, 2010, 2006, 2001, 2000, 1996, 1991, 1986, 1985, 1982, 1980, 1978, 1975, 1974, 1968, 1966, 1965, 1964, 1963, 1962, 1960, 1957, 1955, 1950, 1946, 1945, 1942, 1940, 1936, 1935, 1931, 1930, 1926, 1925, 1922
1177 PARK AVE	2014, 2010, 2001, 1996, 1986, 1985, 1982, 1980, 1978, 1974, 1968, 1965, 1964, 1962, 1946, 1942, 1936, 1931, 1930, 1926, 1925, 1922
1178 PARK AVE	2014, 2010, 2001, 1982, 1978, 1974, 1968, 1965, 1964, 1962, 1946, 1942, 1936, 1935, 1931, 1930, 1926, 1925, 1922
1179 PARK AVE	2014, 2010, 2001, 1996, 1991, 1986, 1985, 1982, 1978, 1974, 1968, 1965, 1964, 1962, 1957, 1946, 1942, 1936, 1931, 1930, 1926, 1925, 1922
1185 PARK AVE	2014, 2010, 2006, 2001, 2000, 1996, 1991, 1986, 1985, 1982, 1980, 1978, 1975, 1974, 1970, 1968, 1966, 1965, 1964, 1962, 1960, 1957, 1955, 1950, 1946, 1945, 1942, 1940, 1936, 1935, 1931, 1930, 1926, 1925, 1922
1185 PARK ST	2014, 2010, 2006, 2001, 2000, 1996, 1991, 1986, 1985, 1982, 1980, 1978, 1975, 1974, 1970, 1968, 1966, 1965, 1964, 1963, 1962, 1960, 1957, 1955, 1950, 1946, 1945, 1942, 1940, 1936, 1935, 1931, 1930, 1926, 1922
1188 PARK ST	2014, 2010, 2006, 2001, 2000, 1996, 1991, 1986, 1985, 1982, 1980, 1978, 1975, 1974, 1970, 1968, 1966, 1965, 1964, 1963, 1962, 1960, 1957, 1955, 1950, 1946, 1945, 1942, 1940, 1936, 1935, 1931, 1930, 1926, 1922
1189 PARK AVE	2014, 2010, 2001, 1985, 1982, 1978, 1974, 1968, 1965, 1964, 1962, 1957, 1946, 1942, 1936, 1935, 1931, 1930, 1926, 1925, 1922
1190 PARK AVE	2014, 2010, 2001, 1982, 1978, 1974, 1968, 1965, 1964, 1962, 1957, 1950, 1946, 1942, 1936, 1935, 1931, 1930, 1926, 1925, 1922

## FINDINGS

<b><u>Address Researched</u></b>	<b><u>Address Not Identified in Research Source</u></b>
1195 PARK AVE	2014, 2010, 2006, 2001, 2000, 1996, 1986, 1985, 1982, 1980, 1978, 1975, 1974, 1970, 1968, 1966, 1965, 1964, 1963, 1962, 1960, 1957, 1955, 1950, 1946, 1945, 1942, 1940, 1936, 1935, 1931, 1930, 1926, 1925, 1922
1195 PARK AVE N	2014, 2010, 2006, 2001, 2000, 1996, 1986, 1985, 1982, 1980, 1978, 1975, 1974, 1970, 1968, 1966, 1965, 1964, 1963, 1962, 1960, 1957, 1955, 1950, 1946, 1945, 1942, 1940, 1936, 1935, 1931, 1930, 1926, 1925, 1922
1198 PARK AVE	2014, 2010, 2006, 2001, 1996, 1991, 1986, 1985, 1982, 1980, 1978, 1975, 1974, 1968, 1965, 1964, 1962, 1950, 1946, 1945, 1942, 1936, 1935, 1931, 1930, 1926, 1925, 1922
1199 PARK AVE	2014, 2010, 2001, 1996, 1991, 1986, 1985, 1982, 1980, 1978, 1974, 1970, 1968, 1965, 1964, 1962, 1946, 1942, 1936, 1931, 1926, 1925, 1922
1201 PARK AVE	2014, 2010, 2001, 1982, 1978, 1974, 1968, 1965, 1964, 1962, 1955, 1950, 1946, 1945, 1942, 1940, 1936, 1935, 1931, 1930, 1926, 1925, 1922
1203 PARK AVE	2014, 2010, 2006, 2001, 1982, 1978, 1974, 1968, 1965, 1964, 1963, 1962, 1950, 1946, 1945, 1942, 1940, 1936, 1935, 1931, 1930, 1926, 1925, 1922
1261 W San Carlos St	2006, 2001, 2000, 1996, 1991, 1986, 1985, 1982, 1980, 1978, 1975, 1974, 1970, 1968, 1966, 1965, 1964, 1963, 1962, 1960, 1957, 1955, 1950, 1946, 1945, 1942, 1940, 1936, 1935, 1931, 1930, 1926, 1925, 1922
1261 W San Carlos St	2006, 2001, 2000, 1996, 1991, 1986, 1985, 1982, 1980, 1978, 1975, 1974, 1970, 1968, 1966, 1965, 1964, 1963, 1962, 1960, 1957, 1955, 1950, 1946, 1945, 1942, 1940, 1936, 1935, 1931, 1930, 1926, 1925, 1922
1266 W San Carlos St	2006, 2001, 2000, 1996, 1991, 1986, 1985, 1982, 1980, 1978, 1975, 1974, 1970, 1968, 1966, 1965, 1964, 1963, 1962, 1960, 1957, 1955, 1950, 1946, 1945, 1942, 1940, 1936, 1935, 1931, 1930, 1926, 1925, 1922
1266 W San Carlos St	2006, 2001, 2000, 1996, 1991, 1986, 1985, 1982, 1980, 1978, 1975, 1974, 1970, 1968, 1966, 1965, 1964, 1963, 1962, 1960, 1957, 1955, 1950, 1946, 1945, 1942, 1940, 1936, 1935, 1931, 1930, 1926, 1925, 1922
1295 W San Carlos St	2006, 2001, 2000, 1996, 1991, 1986, 1985, 1982, 1980, 1978, 1975, 1974, 1970, 1968, 1966, 1965, 1964, 1963, 1962, 1960, 1957, 1955, 1950, 1946, 1945, 1942, 1940, 1936, 1935, 1931, 1930, 1926, 1925, 1922
1295 W San Carlos St	2006, 2001, 2000, 1996, 1991, 1986, 1985, 1982, 1980, 1978, 1975, 1974, 1970, 1968, 1966, 1965, 1964, 1963, 1962, 1960, 1957, 1955, 1950, 1946, 1945, 1942, 1940, 1936, 1935, 1931, 1930, 1926, 1925, 1922
13 NORTON ST	2014, 2010, 2006, 2001, 2000, 1996, 1991, 1986, 1985, 1982, 1980, 1978, 1975, 1974, 1970, 1968, 1966, 1965, 1964, 1963, 1962, 1960, 1957, 1955, 1950, 1946, 1945, 1942, 1940, 1936, 1935, 1931, 1930, 1926, 1925
1300 W San Carlos St	2006, 2001, 2000, 1996, 1991, 1986, 1985, 1982, 1980, 1978, 1975, 1974, 1970, 1968, 1966, 1965, 1964, 1963, 1962, 1960, 1957, 1955, 1950, 1946, 1945, 1942, 1940, 1936, 1935, 1931, 1930, 1926, 1925, 1922
1300 W San Carlos St	2006, 2001, 2000, 1996, 1991, 1986, 1985, 1982, 1980, 1978, 1975, 1974, 1970, 1968, 1966, 1965, 1964, 1963, 1962, 1960, 1957, 1955, 1950, 1946, 1945, 1942, 1940, 1936, 1935, 1931, 1930, 1926, 1925, 1922
1304 MARIPOSA AVE	2014, 2010, 2001, 1996, 1986, 1985, 1982, 1978, 1974, 1968, 1965, 1964, 1963, 1962, 1946, 1942, 1936, 1931, 1926, 1925, 1922
1312 MARIPOSA AVE	2014, 2010, 2001, 1996, 1982, 1978, 1974, 1968, 1965, 1964, 1962, 1946, 1942, 1936, 1931, 1926, 1925, 1922
1315 MARIPOSA AVE	2014, 2010, 2001, 1996, 1982, 1978, 1974, 1968, 1965, 1964, 1963, 1962, 1946, 1942, 1936, 1931, 1926, 1925, 1922
1322 MARIPOSA AVE	2014, 2010, 2001, 1982, 1978, 1974, 1968, 1965, 1964, 1962, 1946, 1942, 1936, 1935, 1931, 1926, 1925, 1922

## FINDINGS

### **Address Researched**

### **Address Not Identified in Research Source**

1323 MARIPOSA AVE	2014, 2010, 2001, 1991, 1982, 1978, 1974, 1968, 1965, 1964, 1963, 1962, 1946, 1942, 1936, 1931, 1930, 1926, 1925, 1922
1325 MARIPOSA AVE	2014, 2010, 2006, 2001, 2000, 1996, 1991, 1986, 1985, 1982, 1980, 1978, 1975, 1974, 1970, 1968, 1966, 1965, 1964, 1963, 1962, 1960, 1957, 1955, 1950, 1946, 1945, 1942, 1940, 1936, 1935, 1931, 1926, 1925, 1922
1330 MARIPOSA AVE	2014, 2010, 2001, 1996, 1991, 1986, 1985, 1982, 1980, 1978, 1974, 1968, 1965, 1964, 1962, 1946, 1942, 1936, 1931, 1926, 1925, 1922
1333 MARIPOSA AVE	2014, 2010, 2001, 1982, 1978, 1974, 1968, 1965, 1964, 1962, 1955, 1946, 1945, 1942, 1940, 1936, 1935, 1931, 1930, 1926, 1925, 1922
1333 W San Carlos St	2006, 2001, 2000, 1996, 1991, 1986, 1985, 1982, 1980, 1978, 1975, 1974, 1970, 1968, 1966, 1965, 1964, 1963, 1962, 1960, 1957, 1955, 1950, 1946, 1945, 1942, 1940, 1936, 1935, 1931, 1930, 1926, 1925, 1922
1333 W San Carlos St	2006, 2001, 2000, 1996, 1991, 1986, 1985, 1982, 1980, 1978, 1975, 1974, 1970, 1968, 1966, 1965, 1964, 1963, 1962, 1960, 1957, 1955, 1950, 1946, 1945, 1942, 1940, 1936, 1935, 1931, 1930, 1926, 1925, 1922
1340 MARIPOSA AVE	2014, 2010, 2001, 1991, 1986, 1985, 1982, 1978, 1974, 1968, 1965, 1964, 1962, 1946, 1945, 1942, 1936, 1935, 1931, 1926, 1925, 1922
1341 MARIPOSA AVE	2014, 2010, 2001, 1982, 1980, 1978, 1974, 1968, 1965, 1964, 1963, 1962, 1957, 1950, 1946, 1942, 1936, 1935, 1931, 1930, 1926, 1925, 1922
1348 MARIPOSA AVE	2014, 2010, 2001, 1982, 1978, 1974, 1968, 1965, 1964, 1962, 1950, 1946, 1942, 1936, 1931, 1926, 1925, 1922
1349 MARIPOSA AVE	2014, 2010, 2001, 1996, 1991, 1982, 1980, 1978, 1974, 1968, 1965, 1964, 1963, 1962, 1950, 1946, 1942, 1936, 1931, 1926, 1925, 1922
1349 W San Carlos St	2006, 2001, 2000, 1996, 1991, 1986, 1985, 1982, 1980, 1978, 1975, 1974, 1970, 1968, 1966, 1965, 1964, 1963, 1962, 1960, 1957, 1955, 1950, 1946, 1945, 1942, 1940, 1936, 1935, 1931, 1930, 1926, 1925, 1922
1349 W San Carlos St	2006, 2001, 2000, 1996, 1991, 1986, 1985, 1982, 1980, 1978, 1975, 1974, 1970, 1968, 1966, 1965, 1964, 1963, 1962, 1960, 1957, 1955, 1950, 1946, 1945, 1942, 1940, 1936, 1935, 1931, 1930, 1926, 1925, 1922
1353 W San Carlos St	2006, 2001, 2000, 1996, 1991, 1986, 1985, 1982, 1980, 1978, 1975, 1974, 1970, 1968, 1966, 1965, 1964, 1963, 1962, 1960, 1957, 1955, 1950, 1946, 1945, 1942, 1940, 1936, 1935, 1931, 1930, 1926, 1925, 1922
1353 W San Carlos St	2006, 2001, 2000, 1996, 1991, 1986, 1985, 1982, 1980, 1978, 1975, 1974, 1970, 1968, 1966, 1965, 1964, 1963, 1962, 1960, 1957, 1955, 1950, 1946, 1945, 1942, 1940, 1936, 1935, 1931, 1930, 1926, 1925, 1922
1358 MARIPOSA AVE	2014, 2010, 2001, 1991, 1982, 1980, 1978, 1974, 1968, 1965, 1964, 1962, 1950, 1946, 1942, 1936, 1935, 1931, 1926, 1925, 1922
1359 MARIPOSA AVE	2014, 2010, 2001, 1996, 1982, 1978, 1974, 1968, 1965, 1964, 1962, 1950, 1946, 1942, 1936, 1931, 1926, 1925, 1922
1366 MARIPOSA AVE	2014, 2010, 2001, 1982, 1980, 1978, 1974, 1968, 1965, 1964, 1962, 1946, 1942, 1936, 1931, 1926, 1925, 1922
1398 W San Carlos St	2010, 2006, 2001, 2000, 1996, 1991, 1986, 1985, 1982, 1980, 1978, 1975, 1974, 1970, 1968, 1966, 1965, 1964, 1963, 1962, 1960, 1957, 1955, 1950, 1946, 1945, 1942, 1940, 1936, 1935, 1931, 1930, 1926, 1925, 1922
1398 W San Carlos St	2010, 2006, 2001, 2000, 1996, 1991, 1986, 1985, 1982, 1980, 1978, 1975, 1974, 1970, 1968, 1966, 1965, 1964, 1963, 1962, 1960, 1957, 1955, 1950, 1946, 1945, 1942, 1940, 1936, 1935, 1931, 1930, 1926, 1925, 1922
1399 W San Carlos St	2006, 2001, 2000, 1996, 1991, 1986, 1985, 1982, 1980, 1978, 1975, 1974, 1970, 1968, 1966, 1965, 1964, 1963, 1962, 1960, 1957, 1955, 1950, 1946, 1945, 1942, 1940, 1936, 1935, 1931, 1930, 1926, 1925, 1922



## FINDINGS

<b><u>Address Researched</u></b>	<b><u>Address Not Identified in Research Source</u></b>
15 5NORTON RD	2014, 2010, 2006, 2001, 2000, 1996, 1986, 1985, 1982, 1980, 1978, 1975, 1974, 1970, 1968, 1966, 1965, 1964, 1963, 1962, 1960, 1957, 1955, 1950, 1946, 1945, 1942, 1940, 1936, 1935, 1931, 1930, 1926, 1925, 1922
15 TILLMAN AVE	2014, 2010, 2001, 1996, 1991, 1986, 1985, 1982, 1978, 1974, 1970, 1968, 1966, 1965, 1964, 1963, 1962, 1960, 1957, 1955, 1950, 1946, 1945, 1942, 1940, 1936, 1935, 1931, 1930, 1926, 1925, 1922
152 RACE ST	2014, 2010, 2006, 2001, 2000, 1996, 1991, 1986, 1985, 1982, 1980, 1978, 1975, 1974, 1970, 1968, 1966, 1965, 1964, 1963, 1962, 1960, 1957, 1955, 1950, 1946, 1945, 1942, 1940, 1936, 1935, 1931, 1930, 1926
153 RACE ST	2014, 2010, 2001, 1996, 1991, 1986, 1985, 1982, 1978, 1974, 1970, 1968, 1965, 1964, 1962, 1957, 1946, 1942, 1936, 1931, 1926, 1925, 1922
154 RACE ST	2014, 2010, 2006, 2001, 1996, 1982, 1978, 1974, 1968, 1965, 1964, 1962, 1950, 1946, 1945, 1942, 1940, 1936, 1935, 1931, 1926
155 ROSA ST	2014, 2010, 2006, 2001, 2000, 1996, 1991, 1986, 1985, 1982, 1980, 1978, 1975, 1974, 1970, 1968, 1966, 1965, 1964, 1963, 1962, 1960, 1957, 1946, 1945, 1942, 1936, 1931, 1930, 1926, 1925, 1922
156 RACE ST	2014, 2010, 2006, 2001, 2000, 1996, 1991, 1986, 1985, 1982, 1980, 1978, 1975, 1974, 1970, 1968, 1966, 1965, 1964, 1963, 1962, 1960, 1957, 1955, 1950, 1946, 1945, 1942, 1940, 1936, 1935, 1931, 1930, 1926
156 ROSA ST	2014, 2010, 2006, 2001, 2000, 1996, 1991, 1986, 1985, 1982, 1980, 1978, 1975, 1974, 1970, 1968, 1966, 1965, 1964, 1963, 1962, 1960, 1957, 1955, 1950, 1946, 1942, 1940, 1936, 1935, 1931, 1930, 1926, 1925, 1922
157 ROSA ST	2014, 2010, 2006, 2001, 2000, 1996, 1991, 1986, 1985, 1982, 1980, 1978, 1975, 1974, 1970, 1968, 1966, 1965, 1964, 1963, 1962, 1960, 1957, 1955, 1950, 1946, 1942, 1940, 1936, 1935, 1931, 1930, 1926, 1925, 1922
158 RACE ST	2014, 2010, 2006, 2001, 2000, 1996, 1991, 1986, 1985, 1982, 1980, 1978, 1975, 1974, 1970, 1968, 1966, 1965, 1964, 1963, 1962, 1960, 1957, 1955, 1950, 1946, 1945, 1942, 1940, 1936, 1935, 1931, 1930, 1926
159 RACE ST	2014, 2010, 2001, 2000, 1986, 1985, 1982, 1980, 1978, 1974, 1968, 1965, 1964, 1962, 1946, 1942, 1936, 1931, 1926, 1925, 1922
159 ROSA ST	2014, 2010, 2006, 2001, 2000, 1996, 1991, 1986, 1985, 1982, 1980, 1978, 1975, 1974, 1970, 1968, 1966, 1965, 1964, 1963, 1962, 1960, 1957, 1946, 1942, 1936, 1935, 1931, 1930, 1926, 1925, 1922
160 RACE ST	2014, 2010, 2001, 2000, 1996, 1991, 1986, 1985, 1982, 1980, 1978, 1974, 1968, 1965, 1964, 1962, 1946, 1942, 1936, 1931, 1926
161 RACE AVE	2014, 2010, 2006, 2001, 2000, 1996, 1986, 1985, 1982, 1980, 1978, 1975, 1974, 1970, 1968, 1966, 1965, 1964, 1963, 1962, 1960, 1957, 1955, 1950, 1946, 1945, 1942, 1940, 1936, 1935, 1931, 1930, 1926, 1925, 1922
161 RACE ST	2014, 2010, 2006, 2001, 2000, 1996, 1991, 1986, 1985, 1982, 1980, 1978, 1975, 1974, 1970, 1968, 1966, 1965, 1964, 1963, 1962, 1960, 1955, 1950, 1946, 1945, 1942, 1940, 1936, 1935, 1931, 1930, 1926, 1925, 1922
162 RACE ST	2014, 2010, 2001, 2000, 1996, 1986, 1985, 1982, 1978, 1974, 1968, 1965, 1964, 1962, 1946, 1942, 1936, 1931, 1926, 1925, 1922
163 RACE ST	2014, 2010, 2006, 2001, 2000, 1996, 1991, 1986, 1985, 1982, 1980, 1978, 1975, 1974, 1968, 1966, 1965, 1964, 1963, 1962, 1960, 1957, 1955, 1950, 1946, 1945, 1942, 1940, 1936, 1935, 1931, 1930, 1926, 1922
164 RACE ST	2014, 2010, 2006, 2001, 1996, 1986, 1982, 1980, 1978, 1974, 1968, 1965, 1964, 1962, 1946, 1942, 1936, 1931, 1926, 1925, 1922
165 RACE ST	2014, 2010, 2006, 2001, 2000, 1996, 1991, 1986, 1985, 1982, 1980, 1978, 1975, 1974, 1970, 1968, 1966, 1965, 1964, 1963, 1962, 1960, 1957, 1955, 1950, 1946, 1945, 1942, 1940, 1936, 1935, 1931, 1930, 1926



## FINDINGS

### Address Researched

### Address Not Identified in Research Source

165 ROSA ST	2014, 2010, 2006, 2001, 2000, 1996, 1991, 1986, 1985, 1982, 1980, 1978, 1975, 1974, 1970, 1968, 1966, 1965, 1964, 1963, 1962, 1960, 1957, 1946, 1942, 1940, 1936, 1935, 1931, 1930, 1926, 1925, 1922
166 RACE ST	2014, 2010, 2001, 1996, 1986, 1985, 1982, 1980, 1978, 1974, 1968, 1965, 1964, 1962, 1957, 1946, 1942, 1936, 1931, 1926, 1925, 1922
167 RACE ST	2014, 2010, 2006, 2001, 2000, 1996, 1991, 1986, 1985, 1982, 1980, 1978, 1975, 1974, 1970, 1968, 1966, 1965, 1964, 1963, 1962, 1960, 1957, 1955, 1950, 1946, 1945, 1942, 1940, 1936, 1935, 1931, 1930, 1926, 1922
167 ROSA ST	2014, 2010, 2006, 2001, 2000, 1996, 1991, 1986, 1985, 1982, 1980, 1978, 1975, 1974, 1970, 1968, 1966, 1965, 1964, 1963, 1962, 1960, 1957, 1955, 1950, 1946, 1945, 1942, 1940, 1936, 1935, 1931, 1926, 1925, 1922
169 RACE ST	2014, 2010, 2006, 2001, 2000, 1996, 1991, 1986, 1985, 1982, 1980, 1978, 1975, 1974, 1970, 1968, 1966, 1965, 1964, 1963, 1962, 1960, 1957, 1955, 1950, 1946, 1945, 1942, 1940, 1936, 1935, 1931, 1930, 1926, 1922
17 TILLMAN AVE	2014, 2010, 2001, 1996, 1986, 1985, 1982, 1980, 1978, 1974, 1970, 1968, 1966, 1965, 1964, 1963, 1962, 1950, 1946, 1945, 1942, 1940, 1936, 1935, 1931, 1930, 1926, 1925, 1922
170 RACE ST	2014, 2010, 2006, 2001, 2000, 1996, 1991, 1986, 1985, 1982, 1980, 1978, 1975, 1974, 1970, 1968, 1966, 1965, 1964, 1963, 1962, 1960, 1957, 1955, 1950, 1946, 1945, 1942, 1940, 1936, 1935, 1931, 1930, 1926
172 RACE ST	2014, 2010, 2006, 2001, 2000, 1996, 1991, 1986, 1985, 1982, 1980, 1978, 1975, 1974, 1970, 1968, 1966, 1965, 1964, 1963, 1962, 1960, 1957, 1955, 1950, 1946, 1945, 1942, 1940, 1936, 1935, 1931, 1930, 1926
173 RACE ST	2014, 2010, 2006, 2001, 2000, 1996, 1991, 1986, 1985, 1982, 1980, 1978, 1975, 1974, 1970, 1968, 1966, 1965, 1964, 1963, 1962, 1960, 1957, 1955, 1950, 1946, 1945, 1942, 1940, 1936, 1931, 1926, 1925, 1922
174 RACE ST	2014, 2010, 2006, 2001, 2000, 1996, 1991, 1986, 1985, 1982, 1980, 1978, 1975, 1974, 1970, 1968, 1966, 1965, 1964, 1962, 1957, 1955, 1946, 1942, 1936, 1931, 1926
176 RACE ST	2014, 2010, 2006, 2001, 1982, 1980, 1978, 1974, 1968, 1965, 1964, 1962, 1946, 1942, 1940, 1936, 1935, 1931, 1930, 1926, 1925, 1922
18 MERIDIAN AVE	2014, 2010, 2006, 2001, 2000, 1991, 1986, 1985, 1982, 1980, 1978, 1975, 1974, 1970, 1968, 1966, 1965, 1964, 1963, 1962, 1960, 1957, 1955, 1950, 1946, 1945, 1942, 1940, 1936, 1935, 1931, 1930, 1926, 1925, 1922
180 ROSA ST	2014, 2010, 2006, 2001, 2000, 1996, 1991, 1986, 1985, 1982, 1980, 1978, 1975, 1974, 1970, 1968, 1966, 1965, 1964, 1963, 1962, 1960, 1957, 1946, 1945, 1942, 1940, 1936, 1935, 1931, 1930, 1926, 1925, 1922
181 ROSA ST	2014, 2010, 2006, 2001, 2000, 1996, 1991, 1986, 1985, 1982, 1980, 1978, 1975, 1974, 1970, 1968, 1966, 1965, 1964, 1963, 1962, 1960, 1957, 1946, 1942, 1936, 1931, 1926, 1925, 1922
182 RACE ST	2014, 2010, 2006, 2001, 2000, 1996, 1991, 1986, 1985, 1982, 1980, 1978, 1975, 1974, 1970, 1968, 1966, 1965, 1964, 1963, 1962, 1960, 1957, 1955, 1950, 1946, 1945, 1942, 1940, 1936, 1931, 1930, 1926, 1925, 1922
184 RACE ST	2014, 2010, 2006, 2001, 2000, 1996, 1991, 1986, 1985, 1982, 1980, 1978, 1975, 1974, 1970, 1968, 1966, 1965, 1964, 1962, 1946, 1942, 1936, 1931, 1930, 1926, 1925, 1922
186 RACE ST	2014, 2010, 2006, 2001, 2000, 1996, 1991, 1986, 1985, 1982, 1980, 1978, 1975, 1974, 1970, 1968, 1966, 1965, 1964, 1962, 1946, 1942, 1936, 1931, 1926, 1925, 1922
188 RACE ST	2014, 2010, 2006, 2001, 2000, 1996, 1991, 1986, 1985, 1982, 1980, 1978, 1975, 1974, 1970, 1968, 1966, 1965, 1964, 1962, 1957, 1946, 1942, 1936, 1931, 1926, 1925, 1922

## FINDINGS

<b><u>Address Researched</u></b>	<b><u>Address Not Identified in Research Source</u></b>
190 RACE	2014, 2010, 2006, 2001, 2000, 1996, 1991, 1986, 1985, 1982, 1980, 1978, 1975, 1974, 1970, 1968, 1966, 1965, 1964, 1963, 1962, 1960, 1955, 1950, 1946, 1945, 1942, 1940, 1936, 1935, 1931, 1930, 1926, 1925, 1922
190 RACE ST	2014, 2010, 2006, 2001, 1996, 1991, 1986, 1985, 1982, 1980, 1978, 1974, 1968, 1965, 1964, 1963, 1962, 1946, 1942, 1936, 1931, 1926, 1922
192 RACE ST	2014, 2010, 2001, 1982, 1978, 1975, 1974, 1970, 1968, 1966, 1965, 1964, 1962, 1950, 1946, 1942, 1936, 1931, 1926, 1925, 1922
194 RACE	2014, 2010, 2006, 2001, 2000, 1996, 1991, 1986, 1982, 1980, 1978, 1975, 1974, 1970, 1968, 1966, 1965, 1964, 1963, 1962, 1960, 1957, 1955, 1950, 1946, 1945, 1942, 1940, 1936, 1935, 1931, 1930, 1926, 1925, 1922
194 RACE ST	2014, 2010, 2006, 2001, 1991, 1986, 1985, 1982, 1980, 1978, 1975, 1974, 1970, 1968, 1966, 1965, 1964, 1963, 1962, 1946, 1942, 1936, 1931, 1926, 1922
195 ROSA ST	2014, 2010, 2006, 2001, 2000, 1996, 1991, 1986, 1985, 1982, 1980, 1978, 1975, 1974, 1970, 1968, 1966, 1965, 1964, 1963, 1962, 1960, 1957, 1946, 1942, 1936, 1931, 1930, 1926, 1925, 1922
196 RACE ST	2014, 2010, 2001, 1982, 1980, 1978, 1975, 1974, 1970, 1968, 1966, 1965, 1964, 1962, 1946, 1942, 1936, 1931, 1926, 1925, 1922
198 RACE	2014, 2010, 2006, 2001, 2000, 1996, 1991, 1986, 1985, 1982, 1978, 1975, 1974, 1970, 1968, 1966, 1965, 1964, 1963, 1962, 1960, 1957, 1955, 1950, 1946, 1945, 1942, 1940, 1936, 1935, 1931, 1930, 1926, 1925, 1922
198 RACE ST	2014, 2010, 2001, 1996, 1991, 1986, 1982, 1978, 1975, 1974, 1970, 1968, 1966, 1965, 1964, 1963, 1962, 1960, 1957, 1955, 1950, 1946, 1945, 1942, 1940, 1936, 1935, 1931, 1930, 1926, 1925, 1922
199 RACE ST	2014, 2010, 2001, 1982, 1978, 1974, 1968, 1965, 1964, 1962, 1946, 1942, 1936, 1931, 1930, 1926, 1925, 1922
199 ROSA ST	2014, 2010, 2006, 2001, 2000, 1996, 1991, 1986, 1985, 1982, 1980, 1978, 1975, 1974, 1970, 1968, 1966, 1965, 1964, 1963, 1962, 1960, 1957, 1955, 1950, 1946, 1945, 1942, 1940, 1936, 1935, 1931, 1926, 1925, 1922
20 TILLMAN AVE	2014, 2010, 2006, 2001, 2000, 1996, 1991, 1986, 1985, 1982, 1978, 1975, 1974, 1970, 1968, 1966, 1965, 1964, 1963, 1962, 1960, 1957, 1955, 1950, 1946, 1945, 1942, 1940, 1936, 1935, 1931, 1930, 1926, 1925, 1922
201 GRANADA AVE	2014, 2010, 2006, 2001, 2000, 1996, 1991, 1986, 1985, 1982, 1980, 1978, 1975, 1970, 1968, 1966, 1965, 1964, 1963, 1962, 1960, 1957, 1955, 1950, 1946, 1945, 1942, 1940, 1936, 1935, 1931, 1930, 1926, 1925, 1922
202 GRANADA AVE	2014, 2010, 2006, 2001, 2000, 1996, 1991, 1986, 1985, 1982, 1980, 1978, 1975, 1970, 1968, 1966, 1965, 1964, 1963, 1962, 1960, 1957, 1955, 1950, 1946, 1945, 1942, 1940, 1936, 1935, 1931, 1930, 1926, 1925, 1922
202 RACE ST	2014, 2010, 2006, 2001, 2000, 1996, 1991, 1986, 1985, 1982, 1980, 1978, 1975, 1974, 1970, 1968, 1966, 1965, 1964, 1962, 1957, 1946, 1942, 1940, 1936, 1935, 1931, 1930, 1926, 1925, 1922
203 GRANADA AVE	2014, 2010, 2006, 2001, 2000, 1996, 1991, 1986, 1985, 1982, 1980, 1978, 1975, 1970, 1968, 1966, 1965, 1964, 1963, 1962, 1960, 1957, 1955, 1950, 1946, 1945, 1942, 1940, 1936, 1935, 1931, 1930, 1926, 1925, 1922
204 GRANADA AVE	2014, 2010, 2006, 2001, 2000, 1996, 1991, 1986, 1985, 1982, 1980, 1978, 1975, 1970, 1968, 1966, 1965, 1964, 1963, 1962, 1960, 1957, 1955, 1950, 1946, 1945, 1942, 1940, 1936, 1935, 1931, 1930, 1926, 1925, 1922
204 Meridian At Hillsdale Hacienda Gardens Center	2014, 2010, 2006, 2001, 2000, 1996, 1991, 1985, 1982, 1980, 1978, 1975, 1974, 1970, 1968, 1966, 1965, 1964, 1963, 1962, 1960, 1957, 1955, 1950, 1946, 1945, 1942, 1940, 1936, 1935, 1931, 1930, 1926, 1925, 1922



## FINDINGS

### Address Researched

### Address Not Identified in Research Source

212 GRAND AVE	2014, 2010, 2001, 1991, 1986, 1985, 1982, 1980, 1978, 1974, 1968, 1965, 1964, 1962, 1946, 1942, 1936, 1931, 1926, 1925, 1922
212 RACE	2014, 2010, 2006, 2001, 2000, 1996, 1991, 1986, 1985, 1982, 1980, 1978, 1975, 1974, 1970, 1968, 1966, 1965, 1964, 1963, 1962, 1960, 1955, 1950, 1946, 1945, 1942, 1940, 1936, 1935, 1931, 1930, 1926, 1925, 1922
212 RACE ST	2014, 2010, 2001, 1996, 1991, 1986, 1985, 1982, 1980, 1978, 1975, 1974, 1968, 1965, 1964, 1963, 1962, 1960, 1957, 1950, 1946, 1942, 1940, 1936, 1935, 1931, 1930, 1926, 1925, 1922
214 RACE ST	2014, 2010, 2001, 1996, 1991, 1986, 1985, 1982, 1980, 1978, 1975, 1974, 1970, 1968, 1966, 1965, 1964, 1963, 1962, 1960, 1957, 1955, 1950, 1946, 1945, 1942, 1940, 1936, 1935, 1931, 1930, 1926, 1925, 1922
215 GRANADA AVE	2014, 2010, 2006, 2001, 2000, 1996, 1991, 1986, 1985, 1982, 1980, 1978, 1975, 1970, 1968, 1966, 1965, 1964, 1963, 1962, 1960, 1957, 1955, 1950, 1946, 1945, 1942, 1940, 1936, 1935, 1931, 1930, 1926, 1925, 1922
216 GRANADA AVE	2014, 2010, 2006, 2001, 2000, 1996, 1991, 1986, 1985, 1982, 1980, 1978, 1975, 1970, 1968, 1966, 1965, 1964, 1963, 1962, 1960, 1957, 1955, 1950, 1946, 1945, 1942, 1940, 1936, 1935, 1931, 1930, 1926, 1925, 1922
216 RACE ST	2014, 2010, 2001, 1996, 1991, 1986, 1985, 1982, 1980, 1978, 1974, 1968, 1965, 1964, 1962, 1957, 1955, 1950, 1946, 1945, 1942, 1940, 1936, 1935, 1931, 1930, 1926, 1925, 1922
216 ROYCE ST	2014, 2010, 2006, 2001, 2000, 1996, 1991, 1986, 1985, 1982, 1978, 1975, 1974, 1970, 1968, 1966, 1965, 1964, 1963, 1962, 1960, 1957, 1955, 1950, 1946, 1945, 1942, 1940, 1936, 1935, 1931, 1930, 1926, 1925, 1922
217 GRANADA AVE	2014, 2010, 2006, 2001, 2000, 1996, 1991, 1986, 1985, 1982, 1980, 1978, 1975, 1970, 1968, 1966, 1965, 1964, 1963, 1962, 1960, 1957, 1955, 1950, 1946, 1945, 1942, 1940, 1936, 1935, 1931, 1930, 1926, 1925, 1922
217 GRAND AVE	2014, 2010, 2006, 2001, 2000, 1996, 1991, 1986, 1985, 1982, 1980, 1978, 1975, 1974, 1970, 1968, 1966, 1965, 1964, 1963, 1962, 1960, 1957, 1955, 1946, 1942, 1936, 1931, 1926, 1925, 1922
217 MERIDIAN RD	2014, 2010, 2006, 2001, 2000, 1996, 1991, 1986, 1985, 1982, 1980, 1978, 1975, 1974, 1970, 1968, 1966, 1965, 1964, 1963, 1962, 1960, 1957, 1955, 1946, 1942, 1936, 1931, 1926, 1925, 1922
218 GRANADA AVE	2014, 2010, 2006, 2001, 2000, 1996, 1991, 1986, 1985, 1982, 1980, 1978, 1975, 1970, 1968, 1966, 1965, 1964, 1963, 1962, 1960, 1957, 1955, 1950, 1946, 1945, 1942, 1940, 1936, 1935, 1931, 1930, 1926, 1925, 1922
218 RACE ST	2014, 2010, 2001, 1996, 1991, 1986, 1985, 1982, 1980, 1978, 1975, 1974, 1970, 1968, 1966, 1965, 1964, 1963, 1962, 1960, 1957, 1955, 1950, 1946, 1945, 1942, 1940, 1936, 1935, 1931, 1930, 1926, 1925, 1922
219 GRANADA AVE	2014, 2010, 2006, 2001, 2000, 1996, 1991, 1986, 1985, 1982, 1980, 1978, 1975, 1970, 1968, 1966, 1965, 1964, 1963, 1962, 1960, 1957, 1955, 1950, 1946, 1945, 1942, 1940, 1936, 1935, 1931, 1930, 1926, 1925, 1922
219 GRAND	2014, 2010, 2006, 2001, 2000, 1996, 1991, 1985, 1982, 1980, 1978, 1975, 1974, 1970, 1968, 1966, 1965, 1964, 1963, 1962, 1960, 1957, 1955, 1950, 1946, 1945, 1942, 1940, 1936, 1935, 1931, 1930, 1926, 1925, 1922
219 GRAND AVE	2014, 2010, 2006, 2001, 2000, 1996, 1991, 1985, 1982, 1980, 1978, 1975, 1974, 1970, 1968, 1966, 1965, 1964, 1963, 1962, 1960, 1957, 1955, 1950, 1946, 1945, 1942, 1940, 1936, 1935, 1931, 1930, 1926, 1925, 1922
219 MERIDIAN AVE	2014, 2010, 2001, 1991, 1982, 1978, 1974, 1968, 1966, 1965, 1964, 1963, 1962, 1960, 1957, 1955, 1950, 1946, 1945, 1942, 1940, 1936, 1935, 1931, 1930, 1926, 1925, 1922



## FINDINGS

<b><u>Address Researched</u></b>	<b><u>Address Not Identified in Research Source</u></b>
223 MERIDIAN AVE	2014, 2010, 2001, 1996, 1982, 1980, 1978, 1974, 1968, 1966, 1965, 1964, 1963, 1962, 1960, 1957, 1955, 1950, 1946, 1945, 1942, 1940, 1936, 1935, 1931, 1930, 1926, 1925, 1922
223 MERIDIAN RD	2014, 2010, 2006, 2001, 2000, 1996, 1991, 1986, 1985, 1982, 1980, 1978, 1975, 1974, 1970, 1968, 1965, 1964, 1962, 1957, 1946, 1942, 1936, 1931, 1926, 1925, 1922
224 GRANADA AVE	2014, 2010, 2006, 2001, 2000, 1996, 1991, 1986, 1985, 1982, 1980, 1978, 1975, 1970, 1968, 1966, 1965, 1964, 1963, 1962, 1960, 1957, 1955, 1950, 1946, 1945, 1942, 1940, 1936, 1935, 1931, 1930, 1926, 1925, 1922
224 MERIDIAN AVE	2014, 2010, 2001, 1986, 1982, 1980, 1978, 1974, 1968, 1966, 1965, 1964, 1963, 1962, 1960, 1957, 1955, 1950, 1946, 1945, 1942, 1940, 1936, 1935, 1931, 1930, 1926, 1925, 1922
224 Meridian Ave	2006, 2001, 2000, 1996, 1991, 1986, 1985, 1982, 1980, 1978, 1975, 1974, 1970, 1968, 1966, 1965, 1964, 1963, 1962, 1960, 1957, 1955, 1950, 1946, 1945, 1942, 1940, 1936, 1935, 1931, 1930, 1926, 1925, 1922
224 Meridian Ave	2006, 2001, 2000, 1996, 1991, 1986, 1985, 1982, 1980, 1978, 1975, 1974, 1970, 1968, 1966, 1965, 1964, 1963, 1962, 1960, 1957, 1955, 1950, 1946, 1945, 1942, 1940, 1936, 1935, 1931, 1930, 1926, 1925, 1922
224 MERIDIAN RD	2014, 2010, 2006, 2001, 2000, 1996, 1991, 1986, 1985, 1982, 1980, 1978, 1975, 1974, 1970, 1968, 1965, 1964, 1962, 1946, 1945, 1942, 1940, 1936, 1935, 1931, 1930, 1926, 1925, 1922
224 MERIDIAN WAY	2014, 2010, 2006, 2001, 2000, 1996, 1991, 1985, 1982, 1980, 1978, 1975, 1974, 1970, 1968, 1966, 1965, 1964, 1963, 1962, 1960, 1957, 1955, 1950, 1946, 1945, 1942, 1940, 1936, 1935, 1931, 1930, 1926, 1925, 1922
224 RACE ST	2014, 2010, 2001, 1996, 1991, 1986, 1985, 1982, 1980, 1978, 1975, 1974, 1970, 1968, 1966, 1965, 1964, 1963, 1962, 1960, 1957, 1955, 1950, 1946, 1945, 1942, 1940, 1936, 1935, 1931, 1930, 1926, 1925, 1922
225 GRANADA AVE	2014, 2010, 2006, 2001, 2000, 1996, 1991, 1986, 1985, 1982, 1980, 1978, 1975, 1970, 1968, 1966, 1965, 1964, 1963, 1962, 1960, 1957, 1955, 1950, 1946, 1945, 1942, 1940, 1936, 1935, 1931, 1930, 1926, 1925, 1922
225 GRAND	2014, 2010, 2006, 2001, 2000, 1996, 1991, 1985, 1980, 1978, 1975, 1974, 1970, 1968, 1966, 1965, 1964, 1963, 1962, 1960, 1957, 1955, 1950, 1946, 1945, 1942, 1940, 1936, 1935, 1931, 1930, 1926, 1925, 1922
225 GRAND AVE	2014, 2010, 2006, 2001, 2000, 1996, 1991, 1985, 1982, 1980, 1978, 1975, 1974, 1970, 1968, 1966, 1965, 1964, 1963, 1962, 1960, 1957, 1955, 1950, 1946, 1945, 1942, 1940, 1936, 1935, 1931, 1930, 1926, 1925, 1922
225 ROSA ST	2014, 2010, 2006, 2001, 2000, 1996, 1991, 1986, 1985, 1982, 1980, 1978, 1975, 1974, 1970, 1968, 1966, 1965, 1964, 1963, 1962, 1960, 1957, 1946, 1942, 1936, 1935, 1931, 1930, 1926, 1925, 1922
226 GRANADA AVE	2014, 2010, 2006, 2001, 2000, 1996, 1991, 1986, 1985, 1982, 1980, 1978, 1975, 1970, 1968, 1966, 1965, 1964, 1963, 1962, 1960, 1957, 1955, 1950, 1946, 1945, 1942, 1940, 1936, 1935, 1931, 1930, 1926, 1925, 1922
226 MERIDIAN AVE	2014, 2010, 2001, 1996, 1991, 1986, 1985, 1982, 1980, 1978, 1974, 1968, 1966, 1965, 1964, 1963, 1962, 1960, 1955, 1950, 1946, 1945, 1942, 1940, 1936, 1935, 1931, 1930, 1926, 1925, 1922
226 MERIDIAN RD	2014, 2010, 2006, 2001, 2000, 1996, 1991, 1986, 1985, 1982, 1980, 1978, 1975, 1974, 1970, 1968, 1965, 1964, 1962, 1946, 1945, 1942, 1940, 1936, 1935, 1931, 1930, 1926, 1925, 1922
226 MERIDIAN WAY	2014, 2010, 2006, 2001, 2000, 1996, 1986, 1985, 1982, 1980, 1978, 1975, 1974, 1970, 1968, 1966, 1965, 1964, 1963, 1962, 1960, 1957, 1955, 1950, 1946, 1945, 1942, 1940, 1936, 1935, 1931, 1930, 1926, 1925, 1922

## FINDINGS

<b><u>Address Researched</u></b>	<b><u>Address Not Identified in Research Source</u></b>
226 RACE ST	2014, 2010, 2001, 1991, 1986, 1985, 1982, 1980, 1978, 1975, 1974, 1970, 1968, 1966, 1965, 1964, 1963, 1962, 1960, 1957, 1955, 1950, 1946, 1945, 1942, 1940, 1936, 1935, 1931, 1930, 1926, 1925, 1922
227 GRANADA AVE	2014, 2010, 2006, 2001, 2000, 1996, 1991, 1986, 1985, 1982, 1980, 1978, 1975, 1970, 1968, 1966, 1965, 1964, 1963, 1962, 1960, 1957, 1955, 1950, 1946, 1945, 1942, 1940, 1936, 1935, 1931, 1930, 1926, 1925, 1922
227 GRAND	2014, 2010, 2006, 2001, 2000, 1996, 1991, 1985, 1982, 1980, 1978, 1975, 1974, 1970, 1968, 1966, 1965, 1964, 1963, 1962, 1960, 1957, 1955, 1950, 1946, 1945, 1942, 1940, 1936, 1935, 1931, 1930, 1926, 1925, 1922
227 GRAND AVE	2014, 2010, 2006, 2001, 2000, 1996, 1991, 1985, 1982, 1980, 1978, 1975, 1974, 1970, 1968, 1966, 1965, 1964, 1963, 1962, 1957, 1946, 1942, 1936, 1931, 1926, 1925, 1922
228 GRANADA AVE	2014, 2010, 2006, 2001, 2000, 1996, 1991, 1986, 1985, 1982, 1980, 1978, 1975, 1970, 1968, 1966, 1965, 1964, 1963, 1962, 1960, 1957, 1955, 1950, 1946, 1945, 1942, 1940, 1936, 1935, 1931, 1930, 1926, 1925, 1922
228 MERIDIAN AVE	2014, 2010, 2006, 2001, 2000, 1996, 1982, 1978, 1974, 1968, 1966, 1965, 1964, 1963, 1962, 1960, 1957, 1955, 1950, 1946, 1945, 1942, 1940, 1936, 1935, 1931, 1930, 1926, 1925, 1922
228 MERIDIAN RD	2014, 2010, 2006, 2001, 2000, 1996, 1991, 1986, 1985, 1982, 1980, 1978, 1975, 1974, 1970, 1968, 1965, 1964, 1962, 1957, 1946, 1945, 1942, 1940, 1936, 1935, 1931, 1930, 1926, 1925, 1922
228 MERIDIAN WAY	2014, 2010, 2006, 2001, 2000, 1996, 1991, 1986, 1985, 1982, 1980, 1978, 1975, 1974, 1970, 1968, 1966, 1965, 1964, 1963, 1962, 1960, 1955, 1950, 1946, 1945, 1942, 1940, 1936, 1935, 1931, 1930, 1926, 1925, 1922
228 RACE ST	2014, 2010, 2001, 1996, 1991, 1986, 1985, 1982, 1980, 1978, 1975, 1974, 1970, 1968, 1966, 1965, 1964, 1963, 1962, 1960, 1957, 1955, 1950, 1946, 1945, 1942, 1940, 1936, 1935, 1931, 1930, 1926, 1925, 1922
229 GRANADA AVE	2014, 2010, 2006, 2001, 2000, 1996, 1991, 1986, 1985, 1982, 1980, 1978, 1975, 1970, 1968, 1966, 1965, 1964, 1963, 1962, 1960, 1957, 1955, 1950, 1946, 1945, 1942, 1940, 1936, 1935, 1931, 1930, 1926, 1925, 1922
229 MERIDIAN AVE	2014, 2010, 2001, 2000, 1996, 1982, 1978, 1974, 1968, 1966, 1965, 1964, 1963, 1962, 1960, 1957, 1955, 1950, 1946, 1945, 1942, 1940, 1936, 1935, 1931, 1930, 1926, 1925, 1922
229 MERIDIAN RD	2014, 2010, 2006, 2001, 2000, 1996, 1991, 1986, 1985, 1982, 1980, 1978, 1975, 1974, 1970, 1968, 1965, 1964, 1962, 1957, 1946, 1942, 1936, 1931, 1926, 1925, 1922
23 TILLMAN AVE	2014, 2010, 2001, 1996, 1991, 1982, 1978, 1974, 1968, 1965, 1964, 1962, 1946, 1942, 1936, 1935, 1931, 1930, 1926, 1925, 1922
23 TILLMNI AVE	2014, 2010, 2006, 2001, 2000, 1996, 1991, 1986, 1985, 1982, 1980, 1978, 1975, 1974, 1970, 1968, 1966, 1965, 1964, 1963, 1962, 1960, 1955, 1950, 1946, 1945, 1942, 1940, 1936, 1935, 1931, 1930, 1926, 1925, 1922
230 GRANADA AVE	2014, 2010, 2006, 2001, 2000, 1996, 1991, 1986, 1985, 1982, 1980, 1978, 1975, 1970, 1968, 1966, 1965, 1964, 1963, 1962, 1960, 1957, 1955, 1950, 1946, 1945, 1942, 1940, 1936, 1935, 1931, 1930, 1926, 1925, 1922
230 GRAND AV OAKLAND	2014, 2010, 2006, 2001, 2000, 1996, 1986, 1985, 1982, 1980, 1978, 1975, 1974, 1970, 1968, 1966, 1965, 1964, 1963, 1962, 1960, 1957, 1955, 1950, 1946, 1945, 1942, 1940, 1936, 1935, 1931, 1930, 1926, 1925, 1922
230 RACE ST	2014, 2010, 2001, 1996, 1991, 1986, 1985, 1982, 1980, 1978, 1975, 1974, 1970, 1968, 1966, 1965, 1964, 1963, 1962, 1960, 1957, 1955, 1950, 1946, 1945, 1942, 1940, 1936, 1935, 1931, 1930, 1926, 1925, 1922





## FINDINGS

<b><u>Address Researched</u></b>	<b><u>Address Not Identified in Research Source</u></b>
238 MERIDIAN RD	2014, 2010, 2006, 2001, 2000, 1996, 1991, 1986, 1985, 1982, 1980, 1978, 1975, 1974, 1970, 1968, 1966, 1965, 1964, 1963, 1962, 1946, 1942, 1936, 1931, 1926, 1925, 1922
238 RACE ST	2014, 2010, 2001, 1986, 1985, 1982, 1980, 1978, 1975, 1974, 1970, 1968, 1966, 1965, 1964, 1963, 1962, 1960, 1957, 1955, 1950, 1946, 1945, 1942, 1940, 1936, 1935, 1931, 1930, 1926, 1925, 1922
238 Race St	2006, 2001, 2000, 1996, 1991, 1986, 1985, 1982, 1980, 1978, 1975, 1974, 1970, 1968, 1966, 1965, 1964, 1963, 1962, 1960, 1957, 1955, 1950, 1946, 1945, 1942, 1940, 1936, 1935, 1931, 1930, 1926, 1925, 1922
238 Race St	2006, 2001, 2000, 1996, 1991, 1986, 1985, 1982, 1980, 1978, 1975, 1974, 1970, 1968, 1966, 1965, 1964, 1963, 1962, 1960, 1957, 1955, 1950, 1946, 1945, 1942, 1940, 1936, 1935, 1931, 1930, 1926, 1925, 1922
239 GRANADA AVE	2014, 2010, 2006, 2001, 2000, 1996, 1991, 1986, 1985, 1982, 1980, 1978, 1975, 1970, 1968, 1966, 1965, 1964, 1963, 1962, 1960, 1957, 1955, 1950, 1946, 1945, 1942, 1940, 1936, 1935, 1931, 1930, 1926, 1925, 1922
240 GRANADA AVE	2014, 2010, 2006, 2001, 2000, 1996, 1991, 1986, 1985, 1982, 1980, 1978, 1975, 1970, 1968, 1966, 1965, 1964, 1963, 1962, 1960, 1957, 1955, 1950, 1946, 1945, 1942, 1940, 1936, 1935, 1931, 1930, 1926, 1925, 1922
240 MERIDIAN AVE	2014, 2010, 2001, 1982, 1978, 1974, 1968, 1966, 1965, 1964, 1963, 1962, 1960, 1957, 1955, 1950, 1946, 1945, 1942, 1940, 1936, 1935, 1931, 1930, 1926, 1925, 1922
240 Meridian Ave	2006, 2001, 2000, 1996, 1991, 1986, 1985, 1982, 1980, 1978, 1975, 1974, 1970, 1968, 1966, 1965, 1964, 1963, 1962, 1960, 1957, 1955, 1950, 1946, 1945, 1942, 1940, 1936, 1935, 1931, 1930, 1926, 1925, 1922
240 Meridian Ave	2006, 2001, 2000, 1996, 1991, 1986, 1985, 1982, 1980, 1978, 1975, 1974, 1970, 1968, 1966, 1965, 1964, 1963, 1962, 1960, 1957, 1955, 1950, 1946, 1945, 1942, 1940, 1936, 1935, 1931, 1930, 1926, 1925, 1922
240 MERIDIAN RD	2014, 2010, 2006, 2001, 2000, 1996, 1991, 1986, 1985, 1982, 1980, 1978, 1975, 1974, 1970, 1968, 1965, 1964, 1963, 1962, 1960, 1957, 1955, 1950, 1946, 1945, 1942, 1940, 1936, 1935, 1931, 1930, 1926, 1925, 1922
240 Meridian Rd&Hamilton Av	2014, 2010, 2006, 2001, 2000, 1996, 1991, 1986, 1985, 1982, 1980, 1978, 1975, 1974, 1970, 1968, 1966, 1965, 1964, 1963, 1962, 1960, 1957, 1955, 1950, 1946, 1945, 1942, 1940, 1936, 1935, 1931, 1930, 1926, 1925, 1922
240 RACE ST	2014, 2010, 2006, 2001, 2000, 1996, 1986, 1985, 1982, 1980, 1978, 1975, 1974, 1970, 1968, 1966, 1965, 1964, 1963, 1962, 1960, 1957, 1946, 1942, 1936, 1931, 1926, 1922
240 ROSA ST	2014, 2010, 2006, 2001, 2000, 1996, 1991, 1986, 1985, 1982, 1980, 1978, 1975, 1974, 1970, 1968, 1966, 1965, 1964, 1963, 1962, 1960, 1957, 1946, 1942, 1940, 1936, 1935, 1931, 1930, 1926, 1925, 1922
241 GRANADA AVE	2014, 2010, 2006, 2001, 2000, 1996, 1991, 1986, 1985, 1982, 1980, 1978, 1975, 1970, 1968, 1966, 1965, 1964, 1963, 1962, 1960, 1957, 1955, 1950, 1946, 1945, 1942, 1940, 1936, 1935, 1931, 1930, 1926, 1925, 1922
241 GRAND AVE	2014, 2010, 2006, 2001, 2000, 1996, 1991, 1986, 1985, 1982, 1980, 1978, 1975, 1974, 1970, 1968, 1965, 1964, 1962, 1957, 1946, 1942, 1936, 1931, 1926, 1925, 1922
242 GRANADA AVE	2014, 2010, 2006, 2001, 2000, 1996, 1991, 1986, 1985, 1982, 1980, 1978, 1975, 1970, 1968, 1966, 1965, 1964, 1963, 1962, 1960, 1957, 1955, 1950, 1946, 1945, 1942, 1940, 1936, 1935, 1931, 1930, 1926, 1925, 1922
242 MERIDIAN AVE	2014, 2010, 2001, 1982, 1978, 1974, 1968, 1966, 1965, 1964, 1963, 1962, 1960, 1957, 1955, 1950, 1946, 1945, 1942, 1940, 1936, 1935, 1931, 1930, 1926, 1925, 1922

## FINDINGS

### Address Researched

### Address Not Identified in Research Source

242 Meridian Ave	2006, 2001, 2000, 1996, 1991, 1986, 1985, 1982, 1980, 1978, 1975, 1974, 1970, 1968, 1966, 1965, 1964, 1963, 1962, 1960, 1957, 1955, 1950, 1946, 1945, 1942, 1940, 1936, 1935, 1931, 1930, 1926, 1925, 1922
242 Meridian Ave	2006, 2001, 2000, 1996, 1991, 1986, 1985, 1982, 1980, 1978, 1975, 1974, 1970, 1968, 1966, 1965, 1964, 1963, 1962, 1960, 1957, 1955, 1950, 1946, 1945, 1942, 1940, 1936, 1935, 1931, 1930, 1926, 1925, 1922
242 MERIDIAN RD	2014, 2010, 2006, 2001, 2000, 1996, 1991, 1986, 1985, 1982, 1980, 1978, 1975, 1974, 1970, 1968, 1965, 1964, 1962, 1957, 1946, 1942, 1936, 1931, 1926, 1925, 1922
242 MERIDIAN WAY	2014, 2010, 2006, 2001, 2000, 1996, 1991, 1986, 1985, 1982, 1980, 1978, 1975, 1974, 1970, 1968, 1966, 1965, 1964, 1963, 1962, 1960, 1955, 1950, 1946, 1945, 1942, 1940, 1936, 1935, 1931, 1930, 1926, 1925, 1922
242 RACE ST	2014, 2010, 2006, 2001, 2000, 1996, 1986, 1985, 1982, 1980, 1978, 1975, 1974, 1970, 1968, 1966, 1965, 1964, 1963, 1962, 1960, 1957, 1955, 1950, 1946, 1945, 1942, 1940, 1936, 1935, 1931, 1930, 1926, 1925, 1922
244 GRANADA AVE	2014, 2010, 2006, 2001, 2000, 1996, 1991, 1986, 1985, 1982, 1980, 1978, 1975, 1970, 1968, 1966, 1965, 1964, 1963, 1962, 1960, 1957, 1955, 1950, 1946, 1945, 1942, 1940, 1936, 1935, 1931, 1930, 1926, 1925, 1922
244 MERIDIAN AVE	2014, 2010, 2006, 2001, 1996, 1991, 1986, 1985, 1982, 1980, 1978, 1974, 1968, 1966, 1965, 1964, 1963, 1962, 1960, 1957, 1955, 1950, 1946, 1945, 1942, 1940, 1936, 1935, 1931, 1930, 1926, 1925, 1922
244 MERIDIAN RD	2014, 2010, 2006, 2001, 2000, 1996, 1991, 1986, 1985, 1982, 1980, 1978, 1975, 1974, 1970, 1968, 1965, 1964, 1962, 1950, 1946, 1945, 1942, 1940, 1936, 1935, 1931, 1930, 1926, 1925, 1922
244 MERIDIAN WAY	2014, 2010, 2006, 2001, 2000, 1996, 1991, 1986, 1985, 1982, 1980, 1978, 1975, 1974, 1970, 1968, 1966, 1965, 1964, 1963, 1962, 1960, 1955, 1950, 1946, 1945, 1942, 1940, 1936, 1935, 1931, 1930, 1926, 1925, 1922
244 RACE	2014, 2010, 2006, 2001, 2000, 1996, 1991, 1986, 1982, 1980, 1978, 1975, 1974, 1970, 1968, 1966, 1965, 1964, 1963, 1962, 1960, 1957, 1955, 1950, 1946, 1945, 1942, 1940, 1936, 1935, 1931, 1930, 1926, 1925, 1922
244 RACE ST	2014, 2010, 2001, 1986, 1982, 1978, 1974, 1968, 1965, 1964, 1963, 1962, 1946, 1942, 1936, 1931, 1926, 1922
244 Race St	2006, 2001, 2000, 1996, 1991, 1986, 1985, 1982, 1980, 1978, 1975, 1974, 1970, 1968, 1966, 1965, 1964, 1963, 1962, 1960, 1957, 1955, 1950, 1946, 1945, 1942, 1940, 1936, 1935, 1931, 1930, 1926, 1925, 1922
244 Race St	2006, 2001, 2000, 1996, 1991, 1986, 1985, 1982, 1980, 1978, 1975, 1974, 1970, 1968, 1966, 1965, 1964, 1963, 1962, 1960, 1957, 1955, 1950, 1946, 1945, 1942, 1940, 1936, 1935, 1931, 1930, 1926, 1925, 1922
245 MERIDIAN RD	2014, 2010, 2006, 2001, 2000, 1996, 1991, 1986, 1985, 1982, 1980, 1978, 1975, 1974, 1970, 1968, 1966, 1965, 1964, 1963, 1962, 1960, 1957, 1950, 1946, 1945, 1942, 1940, 1936, 1935, 1931, 1930, 1926, 1925, 1922
245 ROSA ST	2014, 2010, 2006, 2001, 2000, 1996, 1991, 1986, 1985, 1982, 1980, 1978, 1975, 1974, 1970, 1968, 1966, 1965, 1964, 1963, 1962, 1960, 1957, 1946, 1945, 1942, 1936, 1935, 1931, 1930, 1926, 1925, 1922
246 RACE ST	2014, 2010, 2001, 1996, 1991, 1986, 1985, 1982, 1978, 1974, 1968, 1965, 1964, 1962, 1957, 1946, 1942, 1936, 1931, 1926, 1922
247 GRAND	2014, 2010, 2006, 2001, 2000, 1996, 1991, 1985, 1980, 1978, 1975, 1974, 1970, 1968, 1966, 1965, 1964, 1963, 1962, 1960, 1957, 1955, 1950, 1946, 1945, 1942, 1940, 1936, 1935, 1931, 1930, 1926, 1925, 1922
247 GRAND AVE	2014, 2010, 2006, 2001, 2000, 1996, 1991, 1985, 1982, 1980, 1978, 1975, 1974, 1970, 1968, 1965, 1964, 1962, 1946, 1942, 1936, 1931, 1926, 1925, 1922

## FINDINGS

<b><u>Address Researched</u></b>	<b><u>Address Not Identified in Research Source</u></b>
248 Race St	2006, 2001, 2000, 1996, 1991, 1986, 1985, 1982, 1980, 1978, 1975, 1974, 1970, 1968, 1966, 1965, 1964, 1963, 1962, 1960, 1957, 1955, 1950, 1946, 1945, 1942, 1940, 1936, 1935, 1931, 1930, 1926, 1925, 1922
248 Race St	2006, 2001, 2000, 1996, 1991, 1986, 1985, 1982, 1980, 1978, 1975, 1974, 1970, 1968, 1966, 1965, 1964, 1963, 1962, 1960, 1957, 1955, 1950, 1946, 1945, 1942, 1940, 1936, 1935, 1931, 1930, 1926, 1925, 1922
248 RACE ST	2014, 2010, 2001, 1996, 1982, 1980, 1978, 1974, 1968, 1965, 1964, 1962, 1946, 1942, 1936, 1931, 1926, 1922
249 MERIDIAN RD	2014, 2010, 2006, 2001, 2000, 1996, 1991, 1986, 1985, 1982, 1980, 1978, 1975, 1974, 1970, 1968, 1966, 1965, 1964, 1963, 1962, 1960, 1957, 1950, 1946, 1945, 1942, 1940, 1936, 1935, 1931, 1930, 1926, 1925, 1922
250 MERIDIAN AVE	2014, 2010, 2001, 1996, 1991, 1982, 1978, 1974, 1968, 1966, 1965, 1964, 1963, 1962, 1960, 1957, 1955, 1950, 1946, 1945, 1942, 1940, 1936, 1935, 1931, 1930, 1926, 1925, 1922
250 Meridian Ave	2014, 2006, 2001, 2000, 1996, 1991, 1986, 1985, 1982, 1980, 1978, 1975, 1974, 1970, 1968, 1966, 1965, 1964, 1963, 1962, 1960, 1957, 1955, 1950, 1946, 1945, 1942, 1940, 1936, 1935, 1931, 1930, 1926, 1925, 1922
250 Meridian Ave	2014, 2006, 2001, 2000, 1996, 1991, 1986, 1985, 1982, 1980, 1978, 1975, 1974, 1970, 1968, 1966, 1965, 1964, 1963, 1962, 1960, 1957, 1955, 1950, 1946, 1945, 1942, 1940, 1936, 1935, 1931, 1930, 1926, 1925, 1922
250 MERIDIAN RD	2014, 2010, 2006, 2001, 2000, 1996, 1991, 1986, 1985, 1982, 1980, 1978, 1975, 1974, 1970, 1968, 1965, 1964, 1962, 1946, 1942, 1936, 1931, 1926, 1925, 1922
250 MERIDIAN WAY	2014, 2010, 2006, 2001, 2000, 1996, 1991, 1986, 1985, 1982, 1980, 1978, 1975, 1974, 1970, 1968, 1966, 1965, 1964, 1963, 1962, 1960, 1955, 1950, 1946, 1945, 1942, 1940, 1936, 1935, 1931, 1930, 1926, 1925, 1922
250 RACE ST	2014, 2010, 2001, 2000, 1996, 1985, 1982, 1978, 1974, 1968, 1965, 1964, 1962, 1946, 1942, 1936, 1931, 1926, 1922
250 Race St	2006, 2001, 2000, 1996, 1991, 1986, 1985, 1982, 1980, 1978, 1975, 1974, 1970, 1968, 1966, 1965, 1964, 1963, 1962, 1960, 1957, 1955, 1950, 1946, 1945, 1942, 1940, 1936, 1935, 1931, 1930, 1926, 1925, 1922
250 Race St	2006, 2001, 2000, 1996, 1991, 1986, 1985, 1982, 1980, 1978, 1975, 1974, 1970, 1968, 1966, 1965, 1964, 1963, 1962, 1960, 1957, 1955, 1950, 1946, 1945, 1942, 1940, 1936, 1935, 1931, 1930, 1926, 1925, 1922
251 ROSA ST	2014, 2010, 2006, 2001, 2000, 1996, 1991, 1986, 1985, 1982, 1980, 1978, 1975, 1974, 1970, 1968, 1966, 1965, 1964, 1963, 1962, 1960, 1957, 1946, 1942, 1940, 1936, 1935, 1931, 1930, 1926, 1925, 1922
252 RACE	2014, 2010, 2006, 2001, 2000, 1996, 1991, 1986, 1985, 1982, 1980, 1978, 1975, 1974, 1970, 1968, 1966, 1965, 1964, 1963, 1962, 1960, 1955, 1950, 1946, 1945, 1942, 1940, 1936, 1935, 1931, 1930, 1926, 1925, 1922
252 RACE ST	2014, 2010, 2001, 1982, 1978, 1974, 1968, 1965, 1964, 1962, 1946, 1942, 1936, 1931, 1926, 1922
252 Race St	2006, 2001, 2000, 1996, 1991, 1986, 1985, 1982, 1980, 1978, 1975, 1974, 1970, 1968, 1966, 1965, 1964, 1963, 1962, 1960, 1957, 1955, 1950, 1946, 1945, 1942, 1940, 1936, 1935, 1931, 1930, 1926, 1925, 1922
252 Race St	2006, 2001, 2000, 1996, 1991, 1986, 1985, 1982, 1980, 1978, 1975, 1974, 1970, 1968, 1966, 1965, 1964, 1963, 1962, 1960, 1957, 1955, 1950, 1946, 1945, 1942, 1940, 1936, 1935, 1931, 1930, 1926, 1925, 1922
253 GRAND AVE	2014, 2010, 2006, 2001, 2000, 1996, 1991, 1986, 1985, 1982, 1980, 1978, 1975, 1974, 1970, 1968, 1966, 1965, 1964, 1963, 1962, 1960, 1957, 1946, 1942, 1936, 1931, 1930, 1926, 1925, 1922

## FINDINGS

### Address Researched

### Address Not Identified in Research Source

254 RACE ST	2014, 2010, 2006, 2001, 2000, 1996, 1991, 1986, 1985, 1982, 1980, 1978, 1974, 1968, 1965, 1964, 1962, 1946, 1942, 1936, 1931, 1926, 1925, 1922
254 ROSA ST	2014, 2010, 2006, 2001, 2000, 1996, 1991, 1986, 1985, 1982, 1980, 1978, 1975, 1974, 1970, 1968, 1966, 1965, 1964, 1963, 1962, 1960, 1957, 1946, 1942, 1940, 1936, 1935, 1931, 1930, 1926, 1925, 1922
255 RACE ST	2014, 2010, 2001, 1991, 1982, 1980, 1978, 1975, 1974, 1968, 1965, 1964, 1962, 1946, 1942, 1936, 1931, 1926
255 Race St	2006, 2001, 2000, 1996, 1991, 1986, 1985, 1982, 1980, 1978, 1975, 1974, 1970, 1968, 1966, 1965, 1964, 1963, 1962, 1960, 1957, 1955, 1950, 1946, 1945, 1942, 1940, 1936, 1935, 1931, 1930, 1926, 1925, 1922
255 Race St	2006, 2001, 2000, 1996, 1991, 1986, 1985, 1982, 1980, 1978, 1975, 1974, 1970, 1968, 1966, 1965, 1964, 1963, 1962, 1960, 1957, 1955, 1950, 1946, 1945, 1942, 1940, 1936, 1935, 1931, 1930, 1926, 1925, 1922
256 RACE ST	2014, 2010, 2006, 2001, 2000, 1996, 1991, 1986, 1985, 1982, 1980, 1978, 1975, 1974, 1970, 1968, 1966, 1965, 1964, 1962, 1946, 1942, 1936, 1931, 1926, 1922
257 MERIDIAN RD	2014, 2010, 2006, 2001, 2000, 1996, 1991, 1986, 1985, 1982, 1980, 1978, 1975, 1974, 1970, 1968, 1966, 1965, 1964, 1963, 1962, 1960, 1957, 1955, 1950, 1946, 1945, 1942, 1940, 1936, 1935, 1931, 1926, 1925, 1922
257 RACE	2014, 2010, 2006, 2001, 2000, 1996, 1991, 1986, 1985, 1982, 1980, 1978, 1975, 1974, 1970, 1968, 1966, 1965, 1964, 1963, 1962, 1960, 1955, 1950, 1946, 1945, 1942, 1940, 1936, 1935, 1931, 1930, 1926, 1925, 1922
257 RACE ST	2014, 2010, 2006, 2001, 2000, 1996, 1991, 1986, 1985, 1982, 1980, 1978, 1975, 1974, 1970, 1968, 1965, 1964, 1963, 1962, 1946, 1942, 1936, 1931, 1926
258 RACE ST	2014, 2010, 2001, 1996, 1991, 1986, 1985, 1982, 1978, 1974, 1968, 1965, 1964, 1962, 1946, 1942, 1936, 1931, 1926, 1922
259 MERIDIAN AVE	2014, 2010, 2001, 1982, 1978, 1974, 1968, 1966, 1965, 1964, 1962, 1960, 1955, 1950, 1946, 1945, 1942, 1940, 1936, 1935, 1931, 1930, 1926, 1925, 1922
259 Meridian Ave	2006, 2001, 2000, 1996, 1991, 1986, 1985, 1982, 1980, 1978, 1975, 1974, 1970, 1968, 1966, 1965, 1964, 1963, 1962, 1960, 1957, 1955, 1950, 1946, 1945, 1942, 1940, 1936, 1935, 1931, 1930, 1926, 1925, 1922
259 Meridian Ave	2006, 2001, 2000, 1996, 1991, 1986, 1985, 1982, 1980, 1978, 1975, 1974, 1970, 1968, 1966, 1965, 1964, 1963, 1962, 1960, 1957, 1955, 1950, 1946, 1945, 1942, 1940, 1936, 1935, 1931, 1930, 1926, 1925, 1922
259 MERIDIAN RD	2014, 2010, 2006, 2001, 2000, 1996, 1991, 1986, 1985, 1982, 1980, 1978, 1975, 1974, 1970, 1968, 1965, 1964, 1962, 1946, 1942, 1936, 1931, 1930, 1926, 1925, 1922
259 MERIDIAN WAY	2014, 2010, 2006, 2001, 2000, 1996, 1991, 1986, 1985, 1982, 1980, 1978, 1975, 1974, 1970, 1968, 1966, 1965, 1964, 1963, 1962, 1960, 1955, 1950, 1946, 1945, 1942, 1940, 1936, 1935, 1931, 1930, 1926, 1925, 1922
259 RACE ST	2014, 2010, 2001, 1991, 1985, 1982, 1980, 1978, 1974, 1968, 1966, 1965, 1964, 1962, 1946, 1945, 1942, 1936, 1931, 1926
259 Race St	2006, 2001, 2000, 1996, 1991, 1986, 1985, 1982, 1980, 1978, 1975, 1974, 1970, 1968, 1966, 1965, 1964, 1963, 1962, 1960, 1957, 1955, 1950, 1946, 1945, 1942, 1940, 1936, 1935, 1931, 1930, 1926, 1925, 1922
259 Race St	2006, 2001, 2000, 1996, 1991, 1986, 1985, 1982, 1980, 1978, 1975, 1974, 1970, 1968, 1966, 1965, 1964, 1963, 1962, 1960, 1957, 1955, 1950, 1946, 1945, 1942, 1940, 1936, 1935, 1931, 1930, 1926, 1925, 1922
26 TILLMAN AVE	2014, 2010, 2001, 1982, 1978, 1974, 1968, 1965, 1964, 1962, 1946, 1942, 1936, 1931, 1926, 1925, 1922

## FINDINGS

### **Address Researched**

### **Address Not Identified in Research Source**

260 MERIDIAN AVE	2014, 2010, 2006, 2001, 1996, 1982, 1978, 1974, 1968, 1966, 1965, 1964, 1963, 1962, 1960, 1957, 1955, 1950, 1946, 1945, 1942, 1940, 1936, 1935, 1931, 1930, 1926, 1925, 1922
260 MERIDIAN RD	2014, 2010, 2006, 2001, 2000, 1996, 1991, 1986, 1985, 1982, 1980, 1978, 1975, 1974, 1970, 1968, 1965, 1964, 1962, 1957, 1946, 1942, 1936, 1931, 1926, 1925, 1922
260 RACE ST	2014, 2010, 2001, 1986, 1982, 1978, 1974, 1968, 1965, 1964, 1963, 1962, 1946, 1942, 1936, 1931, 1926, 1922
260 Race St	2006, 2001, 2000, 1996, 1991, 1986, 1985, 1982, 1980, 1978, 1975, 1974, 1970, 1968, 1966, 1965, 1964, 1963, 1962, 1960, 1957, 1955, 1950, 1946, 1945, 1942, 1940, 1936, 1935, 1931, 1930, 1926, 1925, 1922
260 Race St	2006, 2001, 2000, 1996, 1991, 1986, 1985, 1982, 1980, 1978, 1975, 1974, 1970, 1968, 1966, 1965, 1964, 1963, 1962, 1960, 1957, 1955, 1950, 1946, 1945, 1942, 1940, 1936, 1935, 1931, 1930, 1926, 1925, 1922
260 ROSA ST	2014, 2010, 2006, 2001, 2000, 1996, 1991, 1986, 1985, 1982, 1980, 1978, 1975, 1974, 1970, 1968, 1966, 1965, 1964, 1963, 1962, 1960, 1957, 1946, 1942, 1940, 1936, 1935, 1931, 1930, 1926, 1925, 1922
261 RACE ST	2014, 2010, 2001, 1982, 1978, 1974, 1968, 1965, 1964, 1962, 1946, 1945, 1942, 1936, 1931, 1926
261 Race St	2006, 2001, 2000, 1996, 1991, 1986, 1985, 1982, 1980, 1978, 1975, 1974, 1970, 1968, 1966, 1965, 1964, 1963, 1962, 1960, 1957, 1955, 1950, 1946, 1945, 1942, 1940, 1936, 1935, 1931, 1930, 1926, 1925, 1922
261 Race St	2006, 2001, 2000, 1996, 1991, 1986, 1985, 1982, 1980, 1978, 1975, 1974, 1970, 1968, 1966, 1965, 1964, 1963, 1962, 1960, 1957, 1955, 1950, 1946, 1945, 1942, 1940, 1936, 1935, 1931, 1930, 1926, 1925, 1922
261 ROSA ST	2014, 2010, 2006, 2001, 2000, 1996, 1991, 1986, 1985, 1982, 1980, 1978, 1975, 1974, 1970, 1968, 1966, 1965, 1964, 1963, 1962, 1960, 1957, 1946, 1942, 1936, 1935, 1931, 1930, 1926, 1925, 1922
262 GRAND AV OAKLAND	2014, 2010, 2006, 2001, 2000, 1996, 1991, 1985, 1982, 1980, 1978, 1975, 1974, 1970, 1968, 1966, 1965, 1964, 1963, 1962, 1960, 1957, 1955, 1950, 1946, 1945, 1942, 1940, 1936, 1935, 1931, 1930, 1926, 1925, 1922
262 RACE	2014, 2010, 2006, 2001, 2000, 1996, 1991, 1986, 1985, 1982, 1980, 1978, 1975, 1974, 1970, 1968, 1966, 1965, 1964, 1963, 1962, 1960, 1955, 1950, 1946, 1945, 1942, 1940, 1936, 1935, 1931, 1930, 1926, 1925, 1922
262 RACE ST	2014, 2010, 2006, 2001, 2000, 1996, 1991, 1982, 1978, 1974, 1968, 1965, 1964, 1962, 1946, 1942, 1936, 1931, 1926, 1922
263 GRAND AVE	2014, 2010, 2006, 2001, 2000, 1996, 1991, 1986, 1985, 1982, 1980, 1978, 1975, 1974, 1970, 1968, 1966, 1965, 1964, 1962, 1946, 1942, 1936, 1931, 1926, 1925, 1922
263 ROSA ST	2014, 2010, 2006, 2001, 2000, 1996, 1991, 1986, 1985, 1982, 1980, 1978, 1975, 1974, 1970, 1968, 1966, 1965, 1964, 1963, 1962, 1960, 1957, 1946, 1942, 1940, 1936, 1935, 1931, 1930, 1926, 1925, 1922
264 MERIDIAN AVE	2014, 2010, 2006, 2001, 2000, 1996, 1991, 1986, 1985, 1982, 1980, 1978, 1975, 1974, 1968, 1966, 1965, 1964, 1963, 1962, 1960, 1957, 1955, 1950, 1946, 1945, 1942, 1940, 1936, 1935, 1931, 1930, 1926, 1925, 1922
264 MERIDIAN RD	2014, 2010, 2006, 2001, 2000, 1996, 1991, 1986, 1985, 1982, 1980, 1978, 1975, 1974, 1970, 1968, 1965, 1964, 1962, 1946, 1942, 1936, 1931, 1926, 1925, 1922
264 MERIDIAN WAY	2014, 2010, 2006, 2001, 2000, 1996, 1991, 1986, 1985, 1982, 1980, 1978, 1975, 1974, 1970, 1968, 1966, 1965, 1964, 1963, 1962, 1960, 1955, 1950, 1946, 1945, 1942, 1940, 1936, 1935, 1931, 1930, 1926, 1925, 1922

## FINDINGS

<b><u>Address Researched</u></b>	<b><u>Address Not Identified in Research Source</u></b>
264 RACE ST	2014, 2010, 2006, 2001, 2000, 1996, 1991, 1986, 1985, 1982, 1980, 1978, 1975, 1974, 1970, 1968, 1966, 1965, 1964, 1963, 1962, 1957, 1946, 1942, 1936, 1931, 1926, 1922
264 ROSA ST	2014, 2010, 2006, 2001, 2000, 1996, 1991, 1986, 1985, 1982, 1980, 1978, 1975, 1974, 1970, 1968, 1966, 1965, 1964, 1963, 1962, 1960, 1957, 1950, 1946, 1945, 1942, 1940, 1936, 1935, 1931, 1930, 1926, 1925, 1922
265 MERIDIAN	2014, 2010, 2006, 2001, 2000, 1996, 1991, 1986, 1985, 1982, 1980, 1978, 1975, 1974, 1970, 1968, 1966, 1965, 1964, 1963, 1962, 1960, 1955, 1950, 1946, 1945, 1942, 1940, 1936, 1935, 1931, 1930, 1926, 1925, 1922
265 MERIDIAN AVE	2014, 2010, 2001, 1982, 1978, 1974, 1968, 1966, 1965, 1964, 1963, 1962, 1960, 1955, 1950, 1946, 1945, 1942, 1940, 1936, 1935, 1931, 1930, 1926, 1925, 1922
265 Meridian Ave	2006, 2001, 2000, 1996, 1991, 1986, 1985, 1982, 1980, 1978, 1975, 1974, 1970, 1968, 1966, 1965, 1964, 1963, 1962, 1960, 1957, 1955, 1950, 1946, 1945, 1942, 1940, 1936, 1935, 1931, 1930, 1926, 1925, 1922
265 Meridian Ave	2006, 2001, 2000, 1996, 1991, 1986, 1985, 1982, 1980, 1978, 1975, 1974, 1970, 1968, 1966, 1965, 1964, 1963, 1962, 1960, 1957, 1955, 1950, 1946, 1945, 1942, 1940, 1936, 1935, 1931, 1930, 1926, 1925, 1922
265 MERIDIAN RD	2014, 2010, 2006, 2001, 2000, 1996, 1991, 1986, 1985, 1982, 1980, 1978, 1975, 1974, 1970, 1968, 1965, 1964, 1962, 1946, 1942, 1936, 1931, 1926, 1925, 1922
265 MERIDIAN WAY	2014, 2010, 2006, 2001, 2000, 1996, 1991, 1985, 1982, 1978, 1975, 1974, 1970, 1968, 1966, 1965, 1964, 1963, 1962, 1960, 1955, 1950, 1946, 1945, 1942, 1940, 1936, 1935, 1931, 1930, 1926, 1925, 1922
265 RACE ST	2014, 2010, 2006, 2001, 2000, 1996, 1991, 1986, 1985, 1982, 1980, 1978, 1975, 1974, 1970, 1968, 1966, 1965, 1964, 1963, 1962, 1946, 1942, 1936, 1931, 1926
266 GRAND AV OAKLAND	2014, 2010, 2006, 2001, 2000, 1996, 1985, 1982, 1980, 1978, 1975, 1974, 1970, 1968, 1966, 1965, 1964, 1963, 1962, 1960, 1957, 1955, 1950, 1946, 1945, 1942, 1940, 1936, 1935, 1931, 1930, 1926, 1925, 1922
266 GRAND AVE	2014, 2010, 2006, 2001, 2000, 1996, 1986, 1985, 1982, 1980, 1978, 1975, 1974, 1970, 1968, 1966, 1965, 1964, 1963, 1962, 1960, 1957, 1955, 1950, 1946, 1945, 1942, 1940, 1936, 1935, 1931, 1930, 1926, 1925, 1922
266 RACE ST	2014, 2010, 2001, 1982, 1978, 1974, 1968, 1965, 1964, 1962, 1946, 1942, 1936, 1931, 1926, 1922
266 Race St	2006, 2001, 2000, 1996, 1991, 1986, 1985, 1982, 1980, 1978, 1975, 1974, 1970, 1968, 1966, 1965, 1964, 1963, 1962, 1960, 1957, 1955, 1950, 1946, 1945, 1942, 1940, 1936, 1935, 1931, 1930, 1926, 1925, 1922
266 Race St	2006, 2001, 2000, 1996, 1991, 1986, 1985, 1982, 1980, 1978, 1975, 1974, 1970, 1968, 1966, 1965, 1964, 1963, 1962, 1960, 1957, 1955, 1950, 1946, 1945, 1942, 1940, 1936, 1935, 1931, 1930, 1926, 1925, 1922
267 GRAND	2014, 2010, 2006, 2001, 2000, 1996, 1991, 1985, 1980, 1978, 1975, 1974, 1970, 1968, 1966, 1965, 1964, 1963, 1962, 1960, 1957, 1955, 1950, 1946, 1945, 1942, 1940, 1936, 1935, 1931, 1930, 1926, 1925, 1922
267 GRAND AVE	2014, 2010, 2006, 2001, 2000, 1996, 1991, 1985, 1982, 1980, 1978, 1975, 1974, 1970, 1968, 1966, 1965, 1964, 1963, 1962, 1960, 1957, 1955, 1950, 1946, 1945, 1942, 1940, 1936, 1935, 1931, 1930, 1926, 1925, 1922
267 ROSA ST	2014, 2010, 2006, 2001, 2000, 1996, 1991, 1986, 1985, 1982, 1980, 1978, 1975, 1974, 1970, 1968, 1966, 1965, 1964, 1963, 1962, 1960, 1957, 1946, 1942, 1940, 1936, 1935, 1931, 1930, 1926, 1925, 1922
268 RACE ST	2014, 2010, 2006, 2001, 2000, 1996, 1991, 1986, 1985, 1982, 1980, 1978, 1975, 1974, 1970, 1968, 1965, 1964, 1962, 1946, 1945, 1942, 1936, 1931, 1926, 1922

## FINDINGS

### Address Researched

### Address Not Identified in Research Source

269 RACE ST	2014, 2010, 2006, 2001, 2000, 1996, 1991, 1986, 1985, 1982, 1980, 1978, 1975, 1974, 1970, 1968, 1966, 1965, 1964, 1963, 1962, 1960, 1957, 1955, 1950, 1946, 1942, 1940, 1936, 1935, 1931, 1930, 1926, 1925, 1922
27 TILLMAN AVE	2014, 2010, 2001, 1996, 1991, 1986, 1985, 1982, 1980, 1978, 1974, 1968, 1965, 1964, 1962, 1946, 1942, 1936, 1935, 1931, 1930, 1926, 1925, 1922
270 GRAND AVE	2014, 2010, 2001, 1996, 1991, 1986, 1985, 1982, 1980, 1978, 1975, 1974, 1970, 1968, 1966, 1965, 1964, 1963, 1962, 1960, 1957, 1955, 1946, 1942, 1936, 1931, 1926, 1925, 1922
272 GRAND	2014, 2010, 2006, 2001, 2000, 1996, 1991, 1985, 1980, 1978, 1975, 1974, 1970, 1968, 1966, 1965, 1964, 1963, 1962, 1960, 1957, 1955, 1950, 1946, 1945, 1942, 1940, 1936, 1935, 1931, 1930, 1926, 1925, 1922
272 GRAND AVE	2014, 2010, 2006, 2001, 2000, 1996, 1991, 1985, 1982, 1980, 1978, 1975, 1974, 1970, 1968, 1966, 1965, 1964, 1963, 1962, 1960, 1957, 1955, 1950, 1946, 1945, 1942, 1940, 1936, 1935, 1931, 1930, 1926, 1925, 1922
272 RACE ST	2014, 2010, 2006, 2001, 2000, 1996, 1991, 1986, 1985, 1982, 1980, 1978, 1975, 1974, 1970, 1968, 1966, 1965, 1964, 1963, 1962, 1960, 1957, 1955, 1950, 1946, 1945, 1942, 1940, 1936, 1935, 1931, 1926, 1925, 1922
273 GRAND AVE	2014, 2010, 2001, 1996, 1991, 1986, 1985, 1982, 1980, 1978, 1974, 1968, 1965, 1964, 1962, 1950, 1946, 1945, 1942, 1940, 1936, 1935, 1931, 1930, 1926, 1925, 1922
273 RACE ST	2014, 2010, 2006, 2001, 2000, 1996, 1991, 1986, 1985, 1982, 1980, 1978, 1975, 1974, 1970, 1968, 1966, 1965, 1964, 1963, 1962, 1960, 1957, 1955, 1950, 1946, 1945, 1942, 1940, 1936, 1931, 1930, 1926, 1925, 1922
275 GRAND AVE	2014, 2010, 2006, 2001, 1996, 1991, 1986, 1985, 1982, 1980, 1978, 1974, 1968, 1965, 1964, 1962, 1955, 1950, 1946, 1945, 1942, 1940, 1936, 1935, 1931, 1930, 1926, 1925, 1922
275 Grand Ave	2006, 2001, 2000, 1996, 1991, 1986, 1985, 1982, 1980, 1978, 1975, 1974, 1970, 1968, 1966, 1965, 1964, 1963, 1962, 1960, 1957, 1955, 1950, 1946, 1945, 1942, 1940, 1936, 1935, 1931, 1930, 1926, 1925, 1922
275 Grand Ave	2006, 2001, 2000, 1996, 1991, 1986, 1985, 1982, 1980, 1978, 1975, 1974, 1970, 1968, 1966, 1965, 1964, 1963, 1962, 1960, 1957, 1955, 1950, 1946, 1945, 1942, 1940, 1936, 1935, 1931, 1930, 1926, 1925, 1922
277 GRAND	2014, 2010, 2006, 2001, 2000, 1996, 1991, 1985, 1982, 1980, 1978, 1975, 1974, 1970, 1968, 1966, 1965, 1964, 1963, 1962, 1960, 1957, 1955, 1950, 1946, 1945, 1942, 1940, 1936, 1935, 1931, 1930, 1926, 1925, 1922
277 GRAND AVE	2014, 2010, 2006, 2001, 2000, 1996, 1991, 1985, 1982, 1980, 1978, 1975, 1974, 1970, 1968, 1966, 1965, 1964, 1963, 1962, 1957, 1946, 1942, 1936, 1931, 1926, 1925, 1922
278 GRAND	2014, 2010, 2006, 2001, 2000, 1996, 1991, 1986, 1985, 1980, 1978, 1975, 1974, 1970, 1968, 1966, 1965, 1964, 1963, 1962, 1960, 1957, 1955, 1950, 1946, 1945, 1942, 1940, 1936, 1935, 1931, 1930, 1926, 1925, 1922
278 GRAND AVE	2014, 2010, 2006, 2001, 1996, 1991, 1986, 1982, 1980, 1978, 1974, 1968, 1965, 1964, 1962, 1946, 1942, 1936, 1931, 1926, 1925, 1922
28 TILLMAN AVE	2014, 2010, 2006, 2001, 1996, 1991, 1986, 1985, 1982, 1980, 1978, 1974, 1968, 1965, 1964, 1962, 1946, 1942, 1936, 1931, 1926, 1925, 1922
285 GRAND AVE	2014, 2010, 2006, 2001, 1996, 1982, 1978, 1974, 1968, 1965, 1964, 1962, 1957, 1946, 1942, 1936, 1931, 1926, 1925, 1922
286 GRAND AVE	2014, 2010, 2001, 1996, 1991, 1986, 1985, 1982, 1980, 1978, 1974, 1968, 1965, 1964, 1962, 1946, 1942, 1936, 1931, 1926, 1925, 1922

## FINDINGS

### Address Researched

### Address Not Identified in Research Source

288 GRAND AVE	2014, 2010, 2006, 2001, 1996, 1991, 1986, 1985, 1982, 1980, 1978, 1974, 1968, 1965, 1964, 1962, 1957, 1946, 1945, 1942, 1940, 1936, 1935, 1931, 1930, 1926, 1925, 1922
291 GRAND	2014, 2010, 2006, 2001, 2000, 1996, 1991, 1985, 1982, 1980, 1978, 1975, 1974, 1970, 1968, 1966, 1965, 1964, 1963, 1962, 1960, 1957, 1955, 1950, 1946, 1945, 1942, 1940, 1936, 1935, 1931, 1930, 1926, 1925, 1922
291 GRAND AVE	2014, 2010, 2006, 2001, 2000, 1996, 1991, 1985, 1982, 1980, 1978, 1975, 1974, 1970, 1968, 1966, 1965, 1964, 1963, 1962, 1957, 1946, 1942, 1936, 1931, 1926, 1925, 1922
293 GRAND	2014, 2010, 2006, 2001, 2000, 1996, 1991, 1985, 1980, 1978, 1975, 1974, 1970, 1968, 1966, 1965, 1964, 1963, 1962, 1960, 1957, 1955, 1950, 1946, 1945, 1942, 1940, 1936, 1935, 1931, 1930, 1926, 1925, 1922
293 GRAND AVE	2014, 2010, 2006, 2001, 2000, 1996, 1991, 1985, 1982, 1980, 1978, 1975, 1974, 1970, 1968, 1966, 1965, 1964, 1963, 1962, 1960, 1957, 1955, 1950, 1946, 1945, 1942, 1940, 1936, 1935, 1931, 1930, 1926, 1925, 1922
297 ROSA ST	2014, 2010, 2006, 2001, 2000, 1996, 1991, 1986, 1985, 1982, 1980, 1978, 1975, 1974, 1970, 1968, 1966, 1965, 1964, 1963, 1962, 1960, 1957, 1946, 1942, 1940, 1936, 1935, 1931, 1930, 1926, 1925, 1922
299 RACE ST	2014, 2010, 2006, 2001, 2000, 1996, 1991, 1986, 1985, 1982, 1980, 1978, 1975, 1974, 1970, 1968, 1966, 1965, 1964, 1963, 1962, 1960, 1957, 1955, 1950, 1946, 1945, 1942, 1936, 1935, 1931, 1930, 1926, 1925, 1922
305 Meridian Ave	2006, 2001, 2000, 1996, 1991, 1986, 1985, 1982, 1980, 1978, 1975, 1974, 1970, 1968, 1966, 1965, 1964, 1963, 1962, 1960, 1957, 1955, 1950, 1946, 1945, 1942, 1940, 1936, 1935, 1931, 1930, 1926, 1925, 1922
305 Meridian Ave	2006, 2001, 2000, 1996, 1991, 1986, 1985, 1982, 1980, 1978, 1975, 1974, 1970, 1968, 1966, 1965, 1964, 1963, 1962, 1960, 1957, 1955, 1950, 1946, 1945, 1942, 1940, 1936, 1935, 1931, 1930, 1926, 1925, 1922
307 Meridian Ave	2014, 2006, 2001, 2000, 1996, 1991, 1986, 1985, 1982, 1980, 1978, 1975, 1974, 1970, 1968, 1966, 1965, 1964, 1963, 1962, 1960, 1957, 1955, 1950, 1946, 1945, 1942, 1940, 1936, 1935, 1931, 1930, 1926, 1925, 1922
307 Meridian Ave	2014, 2006, 2001, 2000, 1996, 1991, 1986, 1985, 1982, 1980, 1978, 1975, 1974, 1970, 1968, 1966, 1965, 1964, 1963, 1962, 1960, 1957, 1955, 1950, 1946, 1945, 1942, 1940, 1936, 1935, 1931, 1930, 1926, 1925, 1922
31 TILLMAN AVE	2014, 2010, 2001, 1996, 1991, 1986, 1985, 1982, 1978, 1974, 1968, 1965, 1964, 1963, 1962, 1946, 1942, 1936, 1931, 1926, 1925, 1922
311 Meridian Ave	2006, 2001, 2000, 1996, 1991, 1986, 1985, 1982, 1980, 1978, 1975, 1974, 1970, 1968, 1966, 1965, 1964, 1963, 1962, 1960, 1957, 1955, 1950, 1946, 1945, 1942, 1940, 1936, 1935, 1931, 1930, 1926, 1925, 1922
311 Meridian Ave	2006, 2001, 2000, 1996, 1991, 1986, 1985, 1982, 1980, 1978, 1975, 1974, 1970, 1968, 1966, 1965, 1964, 1963, 1962, 1960, 1957, 1955, 1950, 1946, 1945, 1942, 1940, 1936, 1935, 1931, 1930, 1926, 1925, 1922
33 MERIDIAN AVE	2014, 2010, 2006, 2001, 2000, 1996, 1991, 1986, 1985, 1982, 1980, 1978, 1975, 1974, 1968, 1966, 1965, 1964, 1963, 1962, 1960, 1957, 1955, 1950, 1946, 1945, 1942, 1940, 1936, 1935, 1931, 1930, 1926, 1925, 1922
330 Race St	2006, 2001, 2000, 1996, 1991, 1986, 1985, 1982, 1980, 1978, 1975, 1974, 1970, 1968, 1966, 1965, 1964, 1963, 1962, 1960, 1957, 1955, 1950, 1946, 1945, 1942, 1940, 1936, 1935, 1931, 1930, 1926, 1925, 1922
330 Race St	2006, 2001, 2000, 1996, 1991, 1986, 1985, 1982, 1980, 1978, 1975, 1974, 1970, 1968, 1966, 1965, 1964, 1963, 1962, 1960, 1957, 1955, 1950, 1946, 1945, 1942, 1940, 1936, 1935, 1931, 1930, 1926, 1925, 1922



## FINDINGS

<b><u>Address Researched</u></b>	<b><u>Address Not Identified in Research Source</u></b>
334 Race St	2006, 2001, 2000, 1996, 1991, 1986, 1985, 1982, 1980, 1978, 1975, 1974, 1970, 1968, 1966, 1965, 1964, 1963, 1962, 1960, 1957, 1955, 1950, 1946, 1945, 1942, 1940, 1936, 1935, 1931, 1930, 1926, 1925, 1922
334 Race St	2006, 2001, 2000, 1996, 1991, 1986, 1985, 1982, 1980, 1978, 1975, 1974, 1970, 1968, 1966, 1965, 1964, 1963, 1962, 1960, 1957, 1955, 1950, 1946, 1945, 1942, 1940, 1936, 1935, 1931, 1930, 1926, 1925, 1922
336 Race St	2006, 2001, 2000, 1996, 1991, 1986, 1985, 1982, 1980, 1978, 1975, 1974, 1970, 1968, 1966, 1965, 1964, 1963, 1962, 1960, 1957, 1955, 1950, 1946, 1945, 1942, 1940, 1936, 1935, 1931, 1930, 1926, 1925, 1922
336 Race St	2006, 2001, 2000, 1996, 1991, 1986, 1985, 1982, 1980, 1978, 1975, 1974, 1970, 1968, 1966, 1965, 1964, 1963, 1962, 1960, 1957, 1955, 1950, 1946, 1945, 1942, 1940, 1936, 1935, 1931, 1930, 1926, 1925, 1922
34 TILLMAN AVE	2014, 2010, 2001, 1996, 1986, 1985, 1982, 1980, 1978, 1974, 1968, 1965, 1964, 1962, 1957, 1946, 1942, 1936, 1931, 1926, 1925, 1922
340 Race St	2006, 2001, 2000, 1996, 1991, 1986, 1985, 1982, 1980, 1978, 1975, 1974, 1970, 1968, 1966, 1965, 1964, 1963, 1962, 1960, 1957, 1955, 1950, 1946, 1945, 1942, 1940, 1936, 1935, 1931, 1930, 1926, 1925, 1922
340 Race St	2006, 2001, 2000, 1996, 1991, 1986, 1985, 1982, 1980, 1978, 1975, 1974, 1970, 1968, 1966, 1965, 1964, 1963, 1962, 1960, 1957, 1955, 1950, 1946, 1945, 1942, 1940, 1936, 1935, 1931, 1930, 1926, 1925, 1922
35 TILLMAN AVE	2014, 2010, 2001, 1996, 1991, 1986, 1982, 1978, 1974, 1968, 1965, 1964, 1962, 1946, 1942, 1936, 1931, 1926, 1925, 1922
35 TILLMAN ST	2014, 2010, 2006, 2001, 2000, 1996, 1991, 1986, 1985, 1982, 1980, 1978, 1975, 1974, 1970, 1968, 1966, 1965, 1964, 1963, 1962, 1960, 1957, 1955, 1950, 1946, 1945, 1942, 1940, 1936, 1935, 1931, 1930, 1926, 1922
35 TILLMNIAN AVE	2014, 2010, 2006, 2001, 2000, 1996, 1991, 1986, 1985, 1982, 1980, 1978, 1974, 1970, 1968, 1966, 1965, 1964, 1963, 1962, 1960, 1957, 1955, 1950, 1946, 1945, 1942, 1940, 1936, 1935, 1931, 1930, 1926, 1925, 1922
35566 MERIDIAN AVE	2014, 2010, 2006, 2001, 2000, 1996, 1991, 1986, 1985, 1982, 1980, 1978, 1975, 1974, 1968, 1966, 1965, 1964, 1963, 1962, 1960, 1957, 1955, 1950, 1946, 1945, 1942, 1940, 1936, 1935, 1931, 1930, 1926, 1925, 1922
36 TILLMAN AVE	2014, 2010, 2001, 1982, 1978, 1974, 1968, 1965, 1964, 1962, 1957, 1946, 1942, 1936, 1931, 1926, 1925, 1922
40 TILLMAN AVE	2014, 2010, 2001, 1996, 1991, 1986, 1982, 1980, 1978, 1974, 1968, 1965, 1964, 1962, 1946, 1942, 1936, 1931, 1926, 1925, 1922
41 TILLMAN AVE	2014, 2010, 2001, 1996, 1991, 1982, 1978, 1974, 1968, 1965, 1964, 1963, 1962, 1946, 1942, 1936, 1931, 1926, 1925, 1922
70 TILLMAN AVE	2014, 2010, 2006, 2001, 2000, 1996, 1991, 1986, 1985, 1982, 1980, 1978, 1974, 1970, 1968, 1966, 1965, 1964, 1963, 1962, 1960, 1955, 1950, 1946, 1945, 1942, 1940, 1936, 1935, 1931, 1930, 1926, 1925, 1922
71 TILLMAN AVE	2014, 2010, 2006, 2001, 2000, 1996, 1991, 1986, 1985, 1982, 1980, 1978, 1974, 1970, 1968, 1966, 1965, 1964, 1963, 1962, 1960, 1955, 1950, 1946, 1945, 1942, 1940, 1936, 1935, 1931, 1930, 1926, 1925, 1922
9156 MERIDIAN AVE	2014, 2010, 2006, 2001, 2000, 1996, 1991, 1986, 1985, 1982, 1980, 1978, 1975, 1974, 1968, 1966, 1965, 1964, 1963, 1962, 1960, 1957, 1955, 1950, 1946, 1945, 1942, 1940, 1936, 1935, 1931, 1930, 1926, 1925, 1922

**APPENDIX E**

**REGULATORY AGENCY RECORDS**

DISPLAY IN PUBLIC VIEW

Beginning Date: **10/20/94**

Santa Clara County  
Department of Environmental Health  
2220 Moorpark Avenue  
San Jose, CA 95128  
ENVIRONMENTAL HEALTH PERMIT

Permit Number

**9709-G**

Expiration Date: **10/31/96**

Inventory I.D. No.


This permit is not transferable and may be revoked for cause.

**509766-AA**

**\* PERMIT HOLDER IS RESPONSIBLE FOR PERMIT**

Renew on or before expiration date. If Permit Holder does not receive renewal notice present this Permit to the above address on or before expiration date.

Business Name and Location: **PACIFIC PRE-CUT PRODUCT CO INC  
230 GRAND AV  
SAN JOSE CA 95126**



**2212-B  
GENERATES  
< 100  
KILOGRAMS/YR**

Owner Address: **PACIFIC PRE-CUT PRODUCT CO INC  
C/O PACIFIC PRE-CUT PRODUCT CO INC  
P O BOX 26428  
SAN JOSE CA 95159**

Vehicle ID:  
License No.  
Year  
Make

Issued by Department of Environmental Health,  
County of Santa Clara  
under the authority of  
County Ordinance NS517  
and Section 510 California  
Health and Safety Code

Fee: **\$100.00**

Permit Status: **FULL-TERM**



October 16, 1996

Santa Clara County  
Department of Environmental Health  
P.O. Box 26070  
San Jose, CA 95159-6070

Re: Permit # 9709 6 Inventory L.D. # 509766 AA Bus. Code 2212B

Gentlemen:

On October 16, 1996, we received an invoice for an Environmental Health Permit. Please be advised we are no longer in San Jose. We moved April 29, 1996. Since our previous permit does not expire until October 31, 1996, we should not be obligated to renew one for next year. If you have any questions, please contact our Accounting Department immediately.

Sincerely,

A handwritten signature in cursive script that reads "Jacqueline Wilmoth".

Jacqueline Wilmoth  
Accounting Manager  
(209)835-6300

CC: File:

encl.

A handwritten note in cursive script that says "Please see file".

Wholesale! Fresh-Cut-Fruits and Vegetables

100 W. Valpico Road Suite A Tracy, California 95376 209/835-6300 Fax: 209/835-2177

# County of Santa Clara

Environmental Resources Agency  
Department of Environmental Health  
Hazardous Materials Compliance Division  
2220 Moorpark Avenue, East Wing, Room 204  
San Jose, California 95128-2690  
(408) 299-6930 / FAX 280 6479

# FILE

Mailing Address  
Department of Environmental Health  
Hazardous Materials Compliance Division  
P.O. Box 28070  
San Jose, California 95159-8070



November 6, 1996

**CERTIFIED MAIL P -578 044 506**

Pacific Pre-cut Produce  
100 W. Valpico Road, Suite A  
Tracy, CA 95376

RE: Pacific Pre-cut Produce move from Grand Avenue, San Jose, CA

To Whom It May Concern:

We have received notice that your business which was located at the above San Jose address in the County of Santa Clara has moved. A review of our records indicates that you have not filed a Hazardous Materials Facility Closure Application for that site on Grand Avenue.

For required final closure sign-off, the following must be submitted to this agency within 15 days of receipt:

- A completed Hazardous Materials Facility Closure Application
- Confirmation of disposition of all hazardous materials, including virgin and waste products, through submittal of copies of bills of lading, bills of sale, TSDF-signed copies of hazardous waste manifests, etc.

I have enclosed the Hazardous Materials Facility Closure Application for your use. I have also enclosed Hazardous Materials Storage Facility Closure Guidelines should we require further information upon review of your closure application submittal.

Please feel free to call me at (408) 299-6930 if you have any questions regarding this matter.

Sincerely,

Marlene Dufresne, R.E.H.S.  
Hazardous Materials Specialist  
Hazardous Materials Compliance Division

enclosures

# County of Santa Clara

Environmental Resources Agency  
Department of Environmental Health

Hazardous Materials Compliance Division  
2220 Moorpark Avenue, East Wing, Room 204  
San Jose, California 95128-2690  
(408) 299-6030 FAX 280-6479

RECEIVED IN  
ENVIRONMENTAL HEALTH  
HHOD



OCT 31 5 07 PM '94

## CERTIFICATION OF COMPLIANCE

BUSINESS NAME: Pacific Pre-cut Produce INSPECTOR: Marlena Dyfema  
 COUNTY I.D. NO. <sup>New</sup> 509766 DATE OF INSP. 9-21-94  
 SITE ADDRESS: 230 Grand Ave, SJ 95126

I certify under penalty of law that:

**This Business has corrected all violations marked on the official notice of inspection.**

I have personally examined any documentation attached to this certification to establish that the violations have been corrected.

Based on my examination of the attached documentation and inquiry of the individuals who prepared or obtained it, I believe that the information is true, accurate, and complete.

I am authorized to file this certification for the Business.

I am aware that there are significant penalties for submitting false information.

Signed: Don Calandri

Printed or Typed Name: DON CALANDRI

Title: Buyer/Operations Mgr Date: 10/26/94

Mail To: Deputy Director  
Hazardous Materials Compliance Division  
P.O. Box 28070  
San Jose, CA 95159-8070

107

# County of Santa Clara

Environmental Resources Agency  
Department of Environmental Health

Hazardous Materials Compliance Division  
2220 Moorpark Avenue, East Wing, Room 204,  
San Jose, California 95128-2690  
(408) 299-6030 FAX 280-6479



A/C # 22714

## HAZARDOUS WASTE GENERATOR OFFICIAL NOTICE OF INSPECTION

DBA/NAME: <u>Pacific Pre-cut Produce</u>	EPA #	COMPUTER # <u>New 509766</u>
ADDRESS: <u>230 Grand Ave, SJ 95126</u>		DATE <u>9/1/94</u> SC <u>01</u>
CONTACT PERSON <u>Don Calandri</u>		HOURS WORK AREA <u>605</u>
COMPANY PRESIDENT/OWNER ETC.		EMP # <u>615</u> DAYS GIVEN <u>30</u>
COMPANY MAILING ADDRESS	1 2 3 4	ENTERED BY <u>fine entered on FSR H.d. before permit</u>

VIOLATIONS: Item(s) checked below represent a violation of referenced sections of Title 22 of Calif. Code of Regulations, and/or Chapter 6.5 of the Health & Safety Code for which there are civil and criminal penalties in addition to fines ranging from \$2,000 to \$250,000 per day per violation. Time granted for correction of violations does not preclude any enforcement action by this department or other agencies.

### (01) HAZARDOUS WASTE DETERMINATION

66262.11 Hazardous waste determination not made.

*Know check your waste streams*

### (02) DISPOSAL

- 25189.5 Disposal of hazardous waste and/or extremely hazardous waste to trash/dumpster/ground
- 25189.5 Disposal of hazardous waste and/or extremely hazardous waste to storm drain
- 25189.5 Disposal of hazardous waste and/or extremely hazardous waste to sewer/septic system without permit
- 25189.5 Disposal of hazardous waste and/or extremely hazardous waste to an unpermitted facility

### (03) EPA NUMBER/PERMITS

- 66262.12 Waste generator operating without EPA ID No.
- 66270.1 On-site waste treatment/disposal without permit
- 67430.1 Handling/disposal of extremely hazardous waste without permit

### (04) ACCUMULATION TIME AND MANAGEMENT OF CONTAINERS/TANKS

- 66262.34(c) Waste accumulated on site greater than 90 days without an extension from Dept. of Health Services
- 66262.34(f) Accumulation start date on waste container not marked/legible.
- 66262.34(f) Description of contents/hazardous property of waste/generator name and address not marked on container
- 66265.171 Hazardous waste container not in good condition
- 66265.172 Waste incompatible with container
- 66265.173 Waste containers not closed/sealed during storage
- 66265.177(c) Waste containers not handled/stored/segreated to minimize waste release/reaction
- 66265.174 Container storage area not inspected weekly
- 66266.130 Improper management of used oil filters
  
- 66262.34(f) "HAZARDOUS WASTE" not clearly marked on containers/tank
- 66262.34(d) Tank greater than 5000 gallons of hazardous waste without permit
- 66256.194(3) Open tank less than 2 ft. freeboard without double containment
- 66265.199 Incompatibles in same tank
- 66265.195 Tank and tank equipment not inspected daily/not documented in operating record of the facility

### (05) RECORDKEEPING AND REPORTING

- 66262.11 Waste analysis/test records not kept for at least 3 years
- 66262.41 Biennial Report not sent to Dept. of Health Services
- 66262.41 Biennial Report incomplete/incorrect
- 66262.40 Biennial Report copy/Exception Report not retained

*FAKED 10/12/94 AM.*

Received by:

*Retained phone call from Don Calandri*

Inspected by:

*M. Dufresne*

Page 1 of

*3*

*10:45 Am on 10/12/94 verifying receipt of report forms.*

(06) TRAINING

- 66265.16 Training Program not provided
- 66265.16(b) Personnel untrained and unsupervised
- 66265.16(b) Hazardous waste personnel not trained within 6 months of hire date
- 66265.16(d) Training records not kept on site
- 66265.16(1) Training records missing job title/names of hazardous waste employees
- 66265.16(2) Training records missing description of position
- 66265.16(e) Training records not maintained until closure of facility or at least 3 years (for former employees)

(07) CONTINGENCY PLAN/BUSINESS PLAN

- 66265.53(b) Contingency/Business Plan not submitted/made *Some elements missing*
- 66265.52(a) Plan does not describe personnel response in emergencies.
- 66265.52(b) Plan missing agreements with local emergency response agencies/hospitals
- 66265.52(d) Plan missing names/addresses/phone numbers of emergency coordinators
- 66265.52(e) Plan missing list of emergency equipment/locations
- 66265.52(f) Plan does not contain evacuation procedures/routes
- 66265.53 Copy of Plan not maintained on site
- 66265.54 Plan not amended as necessary
- 66265.55 Emergency coordinator not familiar with facility/Contingency Plan *Plan must be accessible for use. available*

(08) PREPAREDNESS AND PREVENTION

- 66265.32(a) Internal communications or alarm system not provided
- 66265.32 A device capable of calling outside emergency help not provided
- 66265.34 No access to communication/alarm system during waste handling
- 66265.32(c) No fire/spill control or decontamination systems
- 66265.33 Emergency equipment not tested/maintained
- 66265.35 Required aisle space not maintained

(09) MANIFEST/RECEIPTS

- 66262.20 Waste shipped without a manifest.
- 66263.42 Modified manifest/receipt not kept/not available/incomplete *no records?*
- 25250.8 Waste oil modified manifest/receipt not kept/not available/incomplete
- 66262.23 Manifest copies not sent to DOHS within 30 days
- 66262.23 Applicable sections of manifest not properly filed out
- 66262.23 Manifest missing GENERATOR information
- 66262.20 Manifest missing TRANSPORTER information
- 66262.23 Manifest missing TSD information
- 66262.23 Manifest missing waste description/quantity
- 66262.23 Manifest unsigned/undated by GENERATOR
- 66262.23 Manifest unsigned/undated by TRANSPORTER
- 66262.42 No attempt to determine status of waste when no TSD manifest copy received within 35 days of shipment.
- 66262.42 Exception Report not sent to DOHS within 45 days
- 66262.40 Manifest copy not kept for 3 years from shipment

(10) TRANSPORT

- 66262.12 Waste offered to transporter without EPA ID No.
- 66262.12 Waste offered to TSD facility without EPA ID No.
- 66263.17 Waste transported by unregistered hauler

(11) EMERGENCY PROCEDURES

- 66265.56 Character/source/extent of emergency not determined
- 66265.56 Proper agencies not notified of health/environmental hazards
- 66265.56 Emergency data not logged/submitted to DTSC and Santa Clara County within 15 days of accident
- 66265.56 Released waste/contaminated equipment improperly treated/handled, stored, or disposed

*regarding complaint see report of 9/21/94.*

(12) OTHER

- 
- 

DBA/NAME Pacific Precut Produce Address 230 Grand Ave, San  
 Discussed w Don Carandil Wed 9/28/94 onsite  
 Received by: FAX to Don Carandil Inspected by: M. Dupresne Page 93



# County of Santa Clara

Environmental Resources Agency  
Department of Environmental Health  
2220 Moorpark Avenue  
San Jose, California 95128  
(408) 299-6930  
FAX (408) 280-6479



HAZARDOUS MATERIALS STORAGE  
 HAZARDOUS WASTE GENERATOR  
OFFICIAL NOTICE OF INSPECTION

DBA/NAME: Pacific Preent Produce, 230 Grand Ave. DATE: 9/28/94

Comments: (see marked violations on page 1)

~~one - 55 gal~~ Properly label all containers of hazardous materials.  
one - 55 gal "Acid" in maintenance - observed on 9/21/94

66265.16 Provide required training program & records  
with Title 22 hazardous waste management  
SO 307.05 Provide necessary hazardous materials management  
training (recommend that you cover OSHA hazard communication  
to employees as required (including <sup>not limited to</sup> evaluation procedures)  
See Generation Info PK# & sample Record Forms.

Correct all marked violations on each page of inspection reports  
dated 9/21/94 and 9/28/94 - a total of 5 pages.

Provide a detailed written description of your actions taken to  
correct all violations and submit to this office along with the  
completed Certificate of Compliance Form - within 30 days.

SEND TO:

P.O. Box 28070  
San Jose, CA 95159-8070

Received by:

FAX TO Don Calandri 10/12/94

Inspected by:

M. Dupuis  
Hazardous Materials Compliance Division

Samples taken? Yes  No

Photos taken? Yes  No

Page 3 of 3

# County of Santa Clara

Environmental Resources Agency  
Department of Environmental Health  
2220 Moorpark Avenue  
San Jose, California 95128  
(408) 299-6930  
FAX (408) 280-6479



HAZARDOUS MATERIALS STORAGE  
 HAZARDOUS WASTE GENERATOR  
OFFICIAL NOTICE OF INSPECTION

DATE 9/21/94

DBA/NAME Pacific Pre-cut Produce, 230 Grand Ave, SJ

Comments: (see marked violations on page 1) Routine inspection & insp. in response to complaint received by this office. Contact person, Russ, indicated that steam cleaning waste water from cleaning driveway, gutter, parking deck was discharged to storm drain. He understands from SJ Env. mgmt responding inspector that it is not legal to discharge in that manner. It is no longer practiced. Walk thru done this date.

Records review will be scheduled for another day.

HSC 25503.5, 25505 b & d

Provided blank:  
a) Hazardous Waste Generator Application  
b) Hazardous Materials Management/Business Plan with  
Chemical inventory

Complete & submit a) within 48 hrs

b) within 10 days

SO 303.10

Post your emergency procedures.

Post evacuation route (with assembly area) maps.

SO 303.02 - Primary containment must be product tight. Nine 55-g cans  
were observed without bung closure.

SO 303.02 Provide approved secondary containment for hazardous  
materials stored on site. Provide a plan to this office  
of your proposed actions for compliance with secondary containment.

Received by:

Inspected by:

Russ Mezger  
Russ Mezger

M. DePena  
Hazardous Materials Compliance Division

Samples taken? Yes  No

Photos taken? Yes  No

**HAZARDOUS MATERIALS STORAGE PROGRAM - OFFICIAL NOTICE OF INSPECTION**

DBA/Name <i>Pacific Pre-cut Produce</i>	Facility ID #	Hours	Service Code	Work Area <i>605</i>
Address <i>230 Grand Ave, SJ 95126</i>		<i>2.5</i>	<i>01</i>	Emp# <i>615</i>
Contact Person <i>Russ Meagher, Production Supv</i>		<i>1.00</i>	<i>04</i>	Date <i>9/21/94</i>
Mailing Address <i>Same 998-0773</i>				Permit Exp. Date
<i>FAX 998-0783</i>				Re inspection Date
<i>contact Don Calandri for Fu</i>				

Items listed below represent violations of referenced sections of the Santa Clara County Hazardous Materials Storage Ordinance (SO), Health and Safety Code (HSC) and/or the California Code of Regulations (CCR). The issuance of this notice does not preclude the County from taking civil or criminal action as a result of the violations noted herein. (v - violation, c - compliance, n/a - not applicable)

**RECORD KEEPING**

v	c	n/a	Code Section
<input type="checkbox"/>	<input type="checkbox"/>	<input type="checkbox"/>	SO301.03(A) Hazardous materials storage permit
<input type="checkbox"/>	<input type="checkbox"/>	<input type="checkbox"/>	HSC25503.5 Business Plan submitted/complete
<input type="checkbox"/>	<input type="checkbox"/>	<input type="checkbox"/>	HSC25505(b) Substantial HMBP changes - reported
<input type="checkbox"/>	<input type="checkbox"/>	<input type="checkbox"/>	HSC25503.6 Written notice to property owner - HMBP
<input type="checkbox"/>	<input type="checkbox"/>	<input type="checkbox"/>	HSC25505(d) Inventory statement filed/updated annually
<input type="checkbox"/>	<input type="checkbox"/>	<input type="checkbox"/>	SO304.01 HMMP submitted/updated/complete
<input type="checkbox"/>	<input type="checkbox"/>	<input type="checkbox"/>	SO305.01(C) HMIS submitted/updated/complete
<input type="checkbox"/>	<input type="checkbox"/>	<input type="checkbox"/>	SO303.04 Closure plan submitted
<input type="checkbox"/>	<input type="checkbox"/>	<input type="checkbox"/>	SO303.01 Construction permit issued
<input type="checkbox"/>	<input type="checkbox"/>	<input type="checkbox"/>	HSC25507 Reporting of release/threatened release
<input type="checkbox"/>	<input type="checkbox"/>	<input type="checkbox"/>	SO306.01 Unauthorized discharge reported/recorded
<input type="checkbox"/>	<input type="checkbox"/>	<input type="checkbox"/>	SO303.05(B) Monitoring & maintenance records
<input type="checkbox"/>	<input type="checkbox"/>	<input type="checkbox"/>	SO304.02(D) Monitoring plan approved/implemented
<input type="checkbox"/>	<input type="checkbox"/>	<input type="checkbox"/>	SO307.05 Records maintained for 3 years
<input type="checkbox"/>	<input type="checkbox"/>	<input type="checkbox"/>	TGO TGO compliance
<input type="checkbox"/>	<input type="checkbox"/>	<input type="checkbox"/>	HSC25533 AHM registration submitted/updated

**HAZARDOUS MATERIALS A/G**

<input type="checkbox"/>	<input type="checkbox"/>	<input type="checkbox"/>	SO303.05(A) Secondary containment monitored
<input type="checkbox"/>	<input type="checkbox"/>	<input type="checkbox"/>	SO303.05(A) Visual/audible alarm
<input checked="" type="checkbox"/>	<input type="checkbox"/>	<input type="checkbox"/>	SO303.02(C) Primary containment product tight
<input type="checkbox"/>	<input type="checkbox"/>	<input type="checkbox"/>	SO303.02(C) Secondary containment approved/provided
<input type="checkbox"/>	<input type="checkbox"/>	<input type="checkbox"/>	SO303.02(D) Overfill protection/alarm provided
<input type="checkbox"/>	<input type="checkbox"/>	<input type="checkbox"/>	SO303.02(E) Separation of incompatible materials
<input type="checkbox"/>	<input type="checkbox"/>	<input type="checkbox"/>	SO303.02(F) Water removed from containment
<input type="checkbox"/>	<input type="checkbox"/>	<input type="checkbox"/>	SO303.05(B) Inspection/test of monitoring system
<input type="checkbox"/>	<input type="checkbox"/>	<input type="checkbox"/>	SO303.06(A) Maintenance of monitoring system
<input type="checkbox"/>	<input type="checkbox"/>	<input type="checkbox"/>	SO303.06(B) Modification to storage area approved
<input type="checkbox"/>	<input type="checkbox"/>	<input type="checkbox"/>	SO303.07(A) Dispensing/mixing materials unsafely
<input type="checkbox"/>	<input type="checkbox"/>	<input type="checkbox"/>	SO303.07(B) Hazardous materials stored in passageway
<input type="checkbox"/>	<input type="checkbox"/>	<input type="checkbox"/>	SO303.08 Storage area secured
<input type="checkbox"/>	<input type="checkbox"/>	<input type="checkbox"/>	SO303.09 Emergency equipment maintained
<input type="checkbox"/>	<input type="checkbox"/>	<input type="checkbox"/>	SO303.10 Emergency procedures posted
<input type="checkbox"/>	<input type="checkbox"/>	<input type="checkbox"/>	SO306.02 Clean-up of unauthorized discharge
<input checked="" type="checkbox"/>	<input type="checkbox"/>	<input type="checkbox"/>	CCR5227 Containers properly labeled

Other

**GENERAL - U/G TANKS**

v	c	n/a	Code Section
<input type="checkbox"/>	<input type="checkbox"/>	<input type="checkbox"/>	HSC25284(a) Permit to operate U/G tank
<input type="checkbox"/>	<input type="checkbox"/>	<input type="checkbox"/>	HSC25286(a) Change in tank usage reported
<input type="checkbox"/>	<input type="checkbox"/>	<input type="checkbox"/>	HSC25292.1 Tank operated to prevent releases
<input type="checkbox"/>	<input type="checkbox"/>	<input type="checkbox"/>	HSC25292.1 Training in cathodic protection
<input type="checkbox"/>	<input type="checkbox"/>	<input type="checkbox"/>	HSC25292.2 Evidence of financial responsibility
<input type="checkbox"/>	<input type="checkbox"/>	<input type="checkbox"/>	HSC25293(a) Records of monitoring/testing/repairs
<input type="checkbox"/>	<input type="checkbox"/>	<input type="checkbox"/>	HSC25294 Unauthorized release recorded
<input type="checkbox"/>	<input type="checkbox"/>	<input type="checkbox"/>	HSC25295 Unauthorized release reported
<input type="checkbox"/>	<input type="checkbox"/>	<input type="checkbox"/>	HSC25293(b) Written contract between owner & operator
<input type="checkbox"/>	<input type="checkbox"/>	<input type="checkbox"/>	HSC25298(a) Abandoned/temporary closed U/G tank

**EXISTING U/G TANKS (before 1/1/84)**

<input type="checkbox"/>	<input type="checkbox"/>	<input type="checkbox"/>	CCR2641(g) Monitoring program approved by County
<input type="checkbox"/>	<input type="checkbox"/>	<input type="checkbox"/>	CCR2641(a) Monitoring program implemented
<input type="checkbox"/>	<input type="checkbox"/>	<input type="checkbox"/>	HSC25292(a) Monitoring system installed
<input type="checkbox"/>	<input type="checkbox"/>	<input type="checkbox"/>	CCR2641(i) Monitoring equipment maintained/records
<input type="checkbox"/>	<input type="checkbox"/>	<input type="checkbox"/>	HSC25292(e) Automatic line leak detectors installed
<input type="checkbox"/>	<input type="checkbox"/>	<input type="checkbox"/>	CCR2641(f) Pressurized piping monitored

**NEW U/G TANKS**

<input type="checkbox"/>	<input type="checkbox"/>	<input type="checkbox"/>	HSC25291(b) Monitoring system provided
<input type="checkbox"/>	<input type="checkbox"/>	<input type="checkbox"/>	CCR2632(e) Written monitoring program
<input type="checkbox"/>	<input type="checkbox"/>	<input type="checkbox"/>	CCR2632(e) Written response plan
<input type="checkbox"/>	<input type="checkbox"/>	<input type="checkbox"/>	CCR2632(c) Continuous monitoring system provided
<input type="checkbox"/>	<input type="checkbox"/>	<input type="checkbox"/>	CCR2632(c) Audio/visual alarm provided for tank
<input type="checkbox"/>	<input type="checkbox"/>	<input type="checkbox"/>	CCR2632(c) Indirect monitoring - hazard determination
<input type="checkbox"/>	<input type="checkbox"/>	<input type="checkbox"/>	HSC25291(a) Primary containment product tight
<input type="checkbox"/>	<input type="checkbox"/>	<input type="checkbox"/>	HSC25291(a) Secondary containment provided
<input type="checkbox"/>	<input type="checkbox"/>	<input type="checkbox"/>	HSC25291(c) Overfill/overspill equipment provided
<input type="checkbox"/>	<input type="checkbox"/>	<input type="checkbox"/>	HSC25291(c) Removal/analysis of water in containment
<input type="checkbox"/>	<input type="checkbox"/>	<input type="checkbox"/>	CCR2635(a) Cathodic protection tested every 3 yrs.
<input type="checkbox"/>	<input type="checkbox"/>	<input type="checkbox"/>	HSC25291(f) Pipeline leak detectors functioning
<input type="checkbox"/>	<input type="checkbox"/>	<input type="checkbox"/>	CCR2632(d) Audio/visual alarm provided for piping
<input type="checkbox"/>	<input type="checkbox"/>	<input type="checkbox"/>	CCR2632(d) Automatic leak line detectors installed
<input type="checkbox"/>	<input type="checkbox"/>	<input type="checkbox"/>	CCR2635(b) Corrosion protection for piping - tested
<input type="checkbox"/>	<input type="checkbox"/>	<input type="checkbox"/>	HSC25291(f) Annual tightness test of pressurized piping

Received by: *[Signature]*


Inspected by: *M. Arlene Dupesna*

Page 1 of 2

Entered by: \_\_\_\_\_

County of Santa Clara

OFFICIAL USE ONLY	
BC:	2212-B
WA:	605
LC:	16
CT:	19:0
PS:	1
KG:	41.5



NOTE: NEW MAILING ADDRESS:

Santa Clara County  
 Dept. of Environmental Health  
 HAZARDOUS MATERIALS COMPLIANCE DIV.  
 P.O. BOX 28070  
 SAN JOSE, CA 95159-8070

509766 AA  
 9709 G  
 1013145  
 (10/20/94Z)

HAZARDOUS WASTE GENERATOR PERMIT APPLICATION

Business Name (DBA): Pacific Pre-Cut Produce Co INC  
 DBA Location Address: 230 GRAND AVE SJ, 95126  
 Mailing Address (if different): SAME  
 Proprietor/Billing Name: PO Box 26428 SJ, 95159  
 Billing Address (if different from mailing address): \_\_\_\_\_  
 Business Phone: 998-0773 Hours of Operation: 24  
 Contact Person: DON CALANDRI Contact Phone: 998-0773  
 Type of Business: PROCESSOR EPA ID Number: \_\_\_\_\_  
 Primary SIC (Standard Industrial Classification) Code: 2099 Secondary SIC Codes: \_\_\_\_\_  
 List any other permits you currently have for the storage, treatment and/or disposal of hazardous waste: Applied for Storage HM Permit

The annual permit fee is determined by the quantity of hazardous waste generated per year. Check [ X ] the one line below that best describes the amount and kind of waste generated by your business over the past year.

Hazardous Waste Generated	Hazardous Waste Business Code
<input type="checkbox"/> Recycles Waste Oil Only - any amount.	2212 A
<input checked="" type="checkbox"/> Generates less than 100 kg/yr (Approx. 27 gallons).	2212 B
<input type="checkbox"/> Generates less than 5 tons/year.	2213 A
<input type="checkbox"/> Generates 5 to less than 25 tons/year.	2213 B
<input type="checkbox"/> Generates 25 to less than 50 tons/year.	2213 C
<input type="checkbox"/> Generates 50 to less than 250 tons/year.	2213 D
<input type="checkbox"/> Generates 250 to less than 500 tons/year.	2213 E
<input type="checkbox"/> Generates 500 to less than 1,000 tons/year.	2213 F
<input type="checkbox"/> Generates 1,000 to less than 2,000 tons/year.	2213 G
<input type="checkbox"/> Generates 2,000 or more tons/year.	2213 H

The undersigned hereby applies for a hazardous waste generator permit from the County of Santa Clara and agrees to comply with all applicable hazardous waste regulations and with inspectional procedures needed to insure compliance.

Don Calandri - Buyer  
 Signature of Owner/Operator; Title

9/22/94  
 Date

# WASTE INVENTORY FORM

Please complete the following information :

Identify all waste streams generated by your facility. For each waste stream, identify the California Waste Code, annual quantities produced and the current method of disposal for all waste manifested off site (i.e. Recycle is (01), Incineration is (07), etc.). See the attached table for reference in selecting proper numerical codes for waste streams and disposal methods.

Two common examples are provided.

Waste Stream	CA Waste Code	Annual Quantity Generated	Current Disposal Method
Example: Paint Waste	461	300 Gallons	01
Example 2: Waste Motor Oil	221	110 Gallons	01

Solvent	213	10 gal	
Paint thinner	461	1 gal	

Add a separate sheet as an attachment if you should need more space.

Conducted by: Code Enforcement  Engineering   
 HazMat  Line   
 Type of Inspection: F/S Permit  One-Time Permit   
 HazMat Permit  Non-Permitted   
 FDIC

File Number: \_\_\_\_\_ County Fac. ID: \_\_\_\_\_  
 Bus. Acct. No. **44048109** Bus. Start Date: \_\_\_\_\_

09-019173

**BUSINESS INFORMATION**

Street Number: **737** Dir: **ZACE** Street Name: **ST** Type: \_\_\_\_\_ Zip: \_\_\_\_\_ Building Unit: \_\_\_\_\_ # of Units: \_\_\_\_\_ X: \_\_\_\_\_ Y: \_\_\_\_\_ 1st Due: \_\_\_\_\_ Cnty: \_\_\_\_\_  
 Business Name: **Unity CARE GROUP INC** Business Phone: **971 9822** Plan Check No.: \_\_\_\_\_  
 Business Owners Name (Last, First): **McLeer Jennifer** Area Code: \_\_\_\_\_ Emergency Phone Number: \_\_\_\_\_ Type (pager, etc.): \_\_\_\_\_

**BILLING INFORMATION IF NO B/ACCT NO.**

Street Number: \_\_\_\_\_ Dir: \_\_\_\_\_ Street Name: \_\_\_\_\_ Area Code: \_\_\_\_\_ Contact Phone Number: \_\_\_\_\_ Type (pager, etc.): \_\_\_\_\_  
 City: \_\_\_\_\_ State: \_\_\_\_\_ Zip Code: \_\_\_\_\_ E-mail Address: \_\_\_\_\_ Council District #: \_\_\_\_\_

**BUILDING INFORMATION**

Use UBC: **B** Cert UBC: \_\_\_\_\_ NFPA: \_\_\_\_\_ SIC: \_\_\_\_\_ Bldgs.: \_\_\_\_\_ Mgt.: \_\_\_\_\_ Yr. Const.: \_\_\_\_\_ Stories: \_\_\_\_\_ Sq. Ft. Gr. Flr.: \_\_\_\_\_ FS: \_\_\_\_\_ INITIAL INSP. DATE: \_\_\_\_\_ HM: \_\_\_\_\_  
 Sprnk.: \_\_\_\_\_ Stndpipe: \_\_\_\_\_ 5 Yr. Test Date: \_\_\_\_\_ Alarm: \_\_\_\_\_ Spec. Sys.: \_\_\_\_\_ Assembly: \_\_\_\_\_ O.L.: \_\_\_\_\_ Dining: \_\_\_\_\_ FS: \_\_\_\_\_ PERMIT EXP. DATE: \_\_\_\_\_ HM: \_\_\_\_\_

**HAZ MAT INFORMATION**

UG Tanks: \_\_\_\_\_ SPOC Req'd?: \_\_\_\_\_ Toxic Gas: \_\_\_\_\_ Flam. Gas (Y/N): \_\_\_\_\_ Gas Mon. (Y/N): \_\_\_\_\_ HMOC: \_\_\_\_\_ HMBP: \_\_\_\_\_ FS INSP: \_\_\_\_\_ MO: \_\_\_\_\_ HM INSP: \_\_\_\_\_

Initial Inspection: **4-27-09** Completion Date: **5/28/09** Employee/Company No.: **00108**

NOTICE OF FIRE AND SAFETY HAZARDS AND/OR PERMITS REQUIRED:  
 You are hereby notified that an inspection of your premises has disclosed that the following permits are required and/or that corrections are required for the following violations of the following provisions of Title 19, Title 23, Title 24, or Title 25 of the California Code of Regulations, Chapter 6.7 and 6.95 of the California Health and Safety Code, or the San Jose Municipal Code.

VIOLATION TYPE:  SJFC  UST  HMBP  SPCC (CHECK ALL THAT APPLY)

CODE SECTION	P/V	DESCRIPTION	APPR.	DATE
CFC 605.5	V	<input type="checkbox"/> SERVICE FIRE EXTINGUISHER <input type="checkbox"/> PROVIDE NONCOMBUSTIBLE TRASH CONTAINER <input checked="" type="checkbox"/> NO EXTENSION CORDS IN PLACE OF PERMANENT WIRING <input type="checkbox"/> PROVIDE FIRE EXTINGUISHER <input checked="" type="checkbox"/> KEEP EXIT WAYS CLEAR <input checked="" type="checkbox"/> KEEP ELECTRICAL PANELS CLEAR	Nlops	5/28/09
CFC 1011.2		Exit signs shall be internally illuminated at all times	Nlops	5/28/09
CFC 1003.6		Obstruction to exit shall not be placed in the required width + exit shall not be obstructed in any manner.	Nlops	
CFC 605.3.1		provide "electrical room" sign at door to electrical room.	Nlops	
CFC 605.3		provide "Roof Access" sign at closet door leading to electrical main panel	Nlops	
CFC 605.4		Multiplug adapters shall be prohibited (server room)	Nlops	
CFC 3152.3		combustible material shall not be stored in boiler room.	Nlops	
Date HMIS Rec'd:	Date HMBP Red'd:	Date HMBP Approved:	Permit Status:	E S W Z
REPRINT THIS INFORMATION FOR REFERENCE NEXT YEAR <input type="checkbox"/>			Fire clearance granted / All Violations corrected	

Inspections are reported in 30 minute increments; e.g. 30 minutes = 1; 1 hour = 2; 1:30 = 3; etc. Inspections to be billed will be indicated below.

CLASS	1	2	3	4	5	6	8	9	Z	Total
SOLID										
LIQUID										
GAS										
TOTAL										

TIME: **2** **2** \_\_\_\_\_ NO FEE   
 DATE: **4-27-09** **5/28/09** \_\_\_\_\_ FILE COPY   
 BILL? Y/N: **N** **N** \_\_\_\_\_  
 OCC. INIT.: **KM** **GV** \_\_\_\_\_

**ORDER TO COMPLY:**

As such conditions are contrary to law, you are hereby required to correct said conditions immediately upon receipt of this notice.  
 An inspection to determine whether or not you have complied with this notice will be conducted on or after **30** days.  
 Failure to comply with the foregoing order by the date of reinspection may cause a CITATION to be issued for the penalties provided by law for such violations and may also render you liable for all suppression costs that might occur in the event of a fire.  
 X **Nestor Lopez BFP** Inspecting Officer (Print Name, Assignment)  
 X **Nlops** Inspecting Officer (Signature)



STATE OF CALIFORNIA - FORESTRY AND FIRE PROTECTION

**FIRE SAFETY INSPECTION REQUEST**

See instructions on reverse.

STD 850 (REV 4-2000)

AGENCY CONTACT'S NAME Jennifer McAleer	TELEPHONE NUMBER 408-510-3480	REQUEST DATE 04/23/09	PROGRAM Group Home
EVALUATOR'S NAME	REQUESTING AGENCY FACILITY NUMBER		REQUEST CODE 2
LICENSING AGENCY NAME AND ADDRESS Unity Care Group, Inc. 1400 Parkmoor Suite 115 San Jose, CA 95126			<b>CODES</b> 1. ORIGINAL A. FIRE CLEARANCE 2. RENEWAL B. LIFE SAFETY 3. CAPACITY CHANGE 4. OWNERSHIP CHANGE 5. ADDRESS CHANGE 6. NAME CHANGE 7. OTHER

AMBULATORY		NONAMBULATORY		BEDRIDDEN		TOTAL CAPACITY
CAPACITY	PREVIOUS CAPACITY	CAPACITY	PREVIOUS CAPACITY	CAPACITY	PREVIOUS CAPACITY	
N/A	N/A	N/A	N/A	N/A	N/A	N/A

FACILITY NAME Unity Care Group, Inc.	LICENSE CATEGORY DSS
STREET ADDRESS (Actual Location) 237 Race St	NUMBER OF BUILDINGS 1
CITY San Jose	RESTRAINT N/A
FACILITY CONTACT PERSON'S NAME Steve Hector	FACILITY CONTACT PERSON'S TELEPHONE NUMBER 408-971-9822
SPECIAL CONDITIONS N/A	
HOURS 8:30 am - 5:00 pm	

TO BE COMPLETED BY INSPECTING AUTHORITY

FIRE AUTHORITY NAME AND ADDRESS San Jose Fire Dept. 270 W. San Carlos St San Jose CA. 95113	CLEARANCE /DENIAL CODE		
	<b>CODES</b> 1. FIRE CLEARANCE GRANTED 2. FIRE CLEARANCE DENIED A. EXITS B. CONSTRUCTION C. FIRE ALARM D. SPRINKLERS E. HOUSEKEEPING F. SPECIAL HAZARD G. OTHER		
INSPECTOR'S NAME (Typed or Printed) Ft Nestor Lopez	TELEPHONE NUMBER 408 277 8736	CFIRS NUMBER	OCCUPANCY CLASS "B"
INSPECTION DATE 5/28/09	INSPECTOR'S SIGNATURE (Typed or Printed) N Lopez		
EXPLAIN DENIAL OR LIST SPECIAL CONDITIONS			

Fire clearance Granted.

**APPROVED**

09-019173



San Jose Fire Department  
Four North Second Street  
Suite 1100  
San Jose, CA 95113-1305

# RECORD OF INSPECTION

TELEPHONE (408) 277-4656

File Number: **440405** PAGE **01** OF **01**  
Bus. Acct. No. **030982** Bus. Start Date

**BILLED NOV 07 1996**

HM  VR  PR

BUSINESS INFORMATION

Street Number **00253** Dir. **RACE** Street Name **ST** Type **95126-4897** Building Unit **16--36--67** Map Page **01** 1st Due **01** Cnty. **Y**

Business Name **RACE ST FISH & POULTRY INC** Business Phone **287-6280** Plan Check No.

Business Owners Name (Last, First) **RACE ST FISH & POULTRY INC** Area Code - Emergency Phone Number **408-365-7376**

BILLING INFORMATION IF NO B/ACCT NO.

Street Number **P O BOX 28385** Dir. **P** Street Name **BOX** Type **28385** Area Code - Emergency Phone Number **0 0**  
City **SAN JOSE, CA** State **CA** Zip Code **95159**

BUILDING INFORMATION

Use UBC **A3** Cert UBC **A3** Ping Zone **513** NFPA **9224** Bldgs. **2** Mgt. **1** Yr. Const. **00** Stories **01** Sq Ft. Gr Fir. **2,000**  
Sprnk. **0** Stndpipe **0** 5 Yr. Test Date **0** Alarm **0** Spec. Sys **1** Assembly **0** O.L. **52** Dining  
UG Tanks **0** Tank Type **0** Monitor **0** AG Tanks **0** Toxic Gas **0** Flam. Gas **0** Gas Mon. **0** HMOC **0** HMMP **0**

FS INITIAL INSP. DATE **050594** HM  
FS PERMIT EXP. DATE **033097** HM  
FS INSP/GEO AREA **3411** HM

HAZ MAT INFORMATION

Initial Inspection **11-06-96** Completion Date **11-06-96** Employee/Company No. **00225** Visits **01**

NOTICE OF FIRE AND SAFETY HAZARDS AND/OR PERMITS REQUIRED:  
You are hereby notified that an inspection of your premises has disclosed that the following permits are required and/or that corrections are required for the following violations of the following provisions of Title 19, Title 23, Title 24, or Title 25 of the California Code of Regulations, Chapter 6.7 and 6.95 of the California Health and Safety Code, or the San Jose Municipal Code.

CODE SECTION	P/V	DESCRIPTION	APPR	DATE
		<input type="checkbox"/> SERVICE FIRE EXTINGUISHER <input type="checkbox"/> PROVIDE NONCOMBUSTIBLE TRASH CONTAINER		
		<input type="checkbox"/> NO EXTENSION CORDS IN PLACE OF PERMANENT WIRING <input type="checkbox"/> PROVIDE FIRE EXTINGUISHER		
		<input type="checkbox"/> OTHER VIOLATIONS AS NOTED BELOW:		
<b>P2</b>	<b>✓</b>	<b>UFC410139</b>	<b>P</b>	<b>PLACE OF ASSEMBLY</b>
			<b>F.G.</b>	<b>11-06-96</b>
		<b>NO VIOLATIONS AS</b>		
		<b>OF 11-6-96</b>		

HMMP: DATE REC'D: DATE APPROVED: PERMIT STATUS: **Z E V**

REPRINT THIS INFORMATION FOR REFERENCE NEXT YEAR

SUP. APPR. *[Signature]*

Inspections are billed in 30 minute increments with a 1 hour minimum for initial inspections; e.g. 30 minutes = 1; 1 hour = 2; 1:30 = 3; etc.

CLASS	1	2	3	4	5	6	8	9	Ttl
SOLID									
LIQUID									
GAS									
TOTAL									

TIME **2** NO FEE  NPS   
DATE **11-6-96**  
OCC. INIT. *[Signature]* FILE COPY

ORDER TO COMPLY:

As such conditions are contrary to law, you are hereby required to correct said conditions immediately upon receipt of this notice.  
An inspection to determine whether or not you have complied with this notice will be conducted on or after 0 days.  
Failure to comply with the foregoing order by the date of reinspection may cause a CITATION to be issued for the penalties provided by law for such violations and may also render you liable for all suppression costs that might occur in the event of a fire.

Occupant: *[Signature]* Inspecting Officer (Print Name, Assignment): **X Flancy Garrett** Inspecting Officer (Signature): *[Signature]*



**PARTIAL NFPA OCCUPANCY CLASSIFICATION LIST**

531 ADMINISTRATIVE OFFICE	536 CARPET STORE	121 GYMNASIUM
511 AGED PERSONS HOME W/ NURSING	761 CHEMICAL MFG. GENERAL	533 HARDWARE STORE
512 AGED PERSONS HOME W/O NURSING	562 CHEMICAL STORAGE, HAZARDOUS	331 HOSPITAL
413 AMUSEMENT HALL, PLACE, BOOTH	593 CHIROPRACTORS OFFICE	441 HOTEL, YEAR ROUND
422 APARTMENT 3-6 UNITS	131 CHURCH	564 LAUNDROMAT
423 APARTMENT 7-20 UNITS	521 CLOTHING STORE	591 LAWYERS OFFICE
424 APARTMENT 20+ UNITS	162 CLUB, NIGHT	571 LIBRARY
538 APPLIANCE REPAIR	635 COMPUTER CENTER	572 LOBBY
532 APPLIANCE STORE	142 COUNTRY CLUB, GOLF CLUB	931 LOT, VACANT
182 AUDITORIUM	552 CYCLE CENTER	651 LUMBER YARD
573 AUTO BODY REPAIRING, PAINT SHOP, REPAIR GARAGE	113 DANCE STUDIO	774 MACHINE SHOP
877 AUTO SALVAGE, JUNKYARD	321 DAY CARE CENTER/ OVER 4 HOURS	471 MOBILE HOME, PERMANENT FAMILY UNIT
575 AUTO SUPPLY STORE	211 DAY NURSERY SCHOOL/ 4 HOURS OR LESS	452 MOTEL, UNDER 4 STORIES, 3 TO 20 UNITS
716 BAKERY	593 DENTIST OFFICE, DOCTORS OFFICE	453 MOTEL, UNDER 4 STORIES, 20 UNITS PLUS
121 BALLROOM, DANCE HALL	581 DEPARTMENT STORE, W/ FURNITURE	183 MOTION PICTURE THEATER
502 BANKS	583 DEPARTMENT STORE, W/O FURNITURE	691 OFFICE BUILDING
163 BAR, ALCOHOLIC BEVERAGE	796 DRY CLEANING PLANT	535 PAINT STORE
537 BARBER SHOP, BEAUTY SHOP	411 DWELLING, 1-3 AM YR. ROUND	545 PAWN SHOP
112 BILLIARD CENTER	888 FIRE STATION	596 POST OFFICE
332 BOARDING CARE HOME, NONAGED CONVALESCENT	577 FLORIST SHOP	181 RESTAURANT
541 BOOK STORE	134 FUNERAL PARLOR	431 ROOMING HOUSE, 4-8 ROOMERS
111 BOWLING ALLEY	531 FURNITURE STORE	432 ROOMING HOUSE, 9-15 ROOMERS
595 BUILDING SUPPLY STORE	571 GASOLINE SERVICE STATION	441 ROOMING HOUSE, OVER 15 ROOMERS, YR. ROUND
915 BUILDING VACANT	891 GENERAL STORAGE WAREHOUSE	213 SCHOOL, ELEMENTARY
173 BUS TERMINAL	545 GIFT SHOP	227 SCHOOL, JR. HIGH
754 CABINET SHOP	511 GROCERY STORE, OVER 10,000 SQ. FT.	215 SCHOOL, HIGH
553 CAMERA STORE	512 GROCERY STORE, UNDER 10,000 SQ. FT.	575 TIRE STORE
713 CANNERY, FRUIT VEGETABLE	552 GUN SHOP	773 WELDING SHOP

**PROPERTY MANAGEMENT**

1. PRIVATE TAX PAYING PROPERTY
2. PRIVATE NONTAX PAYING PROPERTY
3. LOCAL, COUNTY GOVERNMENT PROPERTY
4. STATE, PROVINCE GOVERNMENT PROPERTY, EXCEPT MILITARY
5. CENTRAL FEDERAL GOVERNMENT PROPERTY, EXCEPT MILITARY
6. FOREIGN GOVERNMENT PROPERTY
7. MILITARY PROPERTY
8. PROPERTY MANAGEMENT NOT CLASSIFIED ABOVE
9. PROPERTY MANAGEMENT UNDETERMINED OR NOT REPORTED

**SPRINKLERS**

1. COMPLETE
2. PARTIAL

**ALARM SYSTEMS**

- |                   |                    |
|-------------------|--------------------|
| 1. LOCAL          | 4. PROPRIETARY     |
| 2. AUXILIARY      | 5. CENTRAL STATION |
| 3. REMOTE STATION | 6. HOUSEHOLD       |

**STANDPIPES**

1. WET
2. DRY
3. COMB.

**SPECIAL SYSTEMS**

- |              |            |
|--------------|------------|
| 1. DRY CHEM. | 5. CO.     |
| 2. FOAM      | 6. EXPLOS. |
| 3. WATER     | 7. STATIC  |
| 4. HALON     | 8. OTHER   |

**Planning Zone - call Code Enforcement**

**UG TANKS**

# OF TANKS

**TANK TYPE**

1. SINGLE WALL TANKS ONLY
2. DOUBLE CONTAINED OR DOUBLE WALL FD TANKS ONLY
3. BOTH SINGLE AND DOUBLE CONTAINED OR DOUBLE WALLED TANKS

**MONITORING**

1. DOUBLE CONTAINED/CONTINUOUS MONITORING DEVICE
2. DOUBLE CONTAINED/VISUAL MONITORING
3. SINGLE WALL/ GROUND WATER WELL
4. SINGLE WALL/ IN TANK DEVICE
5. SINGLE WALL/ VAPOR WELL, CONTINUOUS MONITORING DEVICE
6. SINGLE WALL/ VAPOR WELL, MANUAL MONITORING
7. COMBINATION MORE THAN ONE TYPE OF MONITORING
8. OTHER MONITORING METHOD
9. NONE

**AG TANKS**

# OF TANKS

**TOXIC GAS**

0. NONE
1. CLASS I
2. CLASS II
3. CLASS III
4. < MIN. QUANTITY

**HMOC**

1. GASOLINE STATIONS
2. OTHER UNDERGROUND FUEL TANKS
3. AUTO WRECKING/ MISC. SIMPLE FACILITIES
4. AUTO REPAIR
5. AUTO BODY AND PAINT
6. FURNITURE REFINISHING/ MACHINE SHOPS
7. PRINTING/ PAINTING
8. METAL PLATING AND FABRICATION
9. CHEMICAL WAREHOUSE
10. ELECTRONIC FIRMS
11. MISC. COMPLEX FIRMS AND LABS
12. CITY FACILITY

**HMMP**

1. LONG FORM
2. SHORT FORM


**HAZARD CLASSES**

1. EXPLOSIVES
2. GASES
3. FLAMMABLE/ COMBUSTIBLE LIQUIDS
4. FLAMMABLE SOLID
5. OXIDIZING SUBSTANCES
6. POISONOUS/ INFECTIOUS SUBSTANCES
8. CORROSIVE MATERIALS
9. OTHER REGULATED MATERIALS

**QUANTITY RANGES**

RANGES	GASES CUBIC FEET	LIQUIDS GALLONS	SOLIDS POUNDS
1.	less than 200	less than 55	less than 500
2.	200 to 1,999	55 to 549	500 to 4,999
3.	2,000 to 9,999	550 to 2,749	5,000 to 24,999
4.	10,000 to 19,999	2,750 to 5,499	25,000 to 49,999
5.	20,000 or more	5,500 or more	50,000 or more

**MAP / NOTES**



**PERMIT STATUS (CIRCLE ONE IF APPLICABLE)**

- Z RETAIL EXEMPTION
- F SMALL QTY. EXEMPTION
- V STANDARD FEE



San Jose Fire Department  
Four North Second Street  
Suite 1100  
San Jose, CA 95113-1305

7/95 to 6/96  
**RECORD OF INSPECTION**  
TELEPHONE (408) 277-4656

File Number **440405** PAGE  OF   
Bus. Acct No. **030982** Bus Start Date

FS  HM  V/R  PR

Street Number **00253** Dir. **RACE ST** Street Name **95126** Type  Zip  Building Unit  Map Page  X  Y  1st Due **16-36-67** 01  Cnty. **Y**

BUSINESS INFORMATION

Business Name **RACE ST FISH & POULTRY INC** Business Phone **287-6280** Plan Check No.

BILLING INFORMATION IF NO B/ACCT NO.

Business Owners Name (Last, First) **RACE ST FISH & POULTRY INC** Area Code **408** Emergency Phone Number **365-7376**  
Street Number **P O BOX 28385** Dir.  Street Name  Type   
City **SAN JOSE, CA** State **95159** Zip Code

BUILDING INFORMATION

Use UBC **A3** Cert UBC  Ping Zone  NFPA **513** SIC **9224** Bldgs  Mgt. **1** Yr. Const. **00** Stories **01** Sq. Ft Gr. Fir. **2,000**

FS	INITIAL INSP. DATE	HM
	<b>050594</b>	
FS	PERMIT EXP. DATE	HM
	<b>033096</b>	
FS	INSP/GEO AREA	HM
	<b>3411</b>	

HAZ MAT INFORMATION

Sprink. **0** Std pipe **0** 5 Yr. Test Date  Alarm **0** Spec. Sys. **1** Assmby. **0** O.L. **52** Dining   
UG Tanks **0** Tank Type  Monitor  AG Tanks **0** Toxic Gas  Flam. Gas  Gas Mon.  HMOC  HMMP   
Initial Inspection  Completion Date  Employee/Company No.  Visits

**NOTICE OF FIRE AND SAFETY HAZARDS AND/OR PERMITS REQUIRED:**

You are hereby notified that an inspection of your premises has disclosed that the following permits are required and/or that corrections are required for the following violations of the following provisions of Title 19, Title 23, Title 24, or Title 25 of the California Code of Regulations, Chapter 8.7 and 8.95 of the California Health and Safety Code, or the San Jose Municipal Code.

CODE SECTION	P/V	DESCRIPTION	APPR.	DATE
		<input type="checkbox"/> SERVICE FIRE EXTINGUISHER <input type="checkbox"/> PROVIDE NONCOMBUSTIBLE TRASH CONTAINER		
		<input type="checkbox"/> NO EXTENSION CORDS IN PLACE OF PERMANENT WIRING <input type="checkbox"/> PROVIDE FIRE EXTINGUISHER		
		<input type="checkbox"/> OTHER VIOLATIONS AS NOTED BELOW:		
<b>A32 UFC410139</b>	<b>P</b>	<b>PLACE OF ASSEMBLY</b>		

HMMP:  DATE REC'D:  DATE APPROVED:  PERMIT STATUS: **Z E V**

REPRINT THIS INFORMATION FOR REFERENCE NEXT YEAR

SUP. APPR. *[Signature]*

Inspections are billed in 30 minute increments with a 1 hour minimum for initial inspections; e.g. 30 minutes = 1; 1 hour = 2; 1:30 = 3; etc.

CLASS	1	2	3	4	5	6	8	9	Ttl
SOLID									
LIQUID									
GAS									
TOTAL									

TIME        
DATE        
OCC. INIT.        
NO FEE  NPS   
FILE COPY

**ORDER TO COMPLY:**

As such conditions are contrary to law, you are hereby required to correct said conditions immediately upon receipt of this notice.  
An inspection to determine whether or not you have complied with this notice will be conducted on or after \_\_\_\_\_ days.  
Failure to comply with the foregoing order by the date of reinspection may cause a CITATION to be issued for the penalties provided by law for such violations and may also render you liable for all suppression costs that might occur in the event of a fire.

Occupant  Inspecting Officer (Print Name, Assignment)  Inspecting Officer (Signature)

**PARTIAL NFPA OCCUPANCY CLASSIFICATION LIST**

501 ADMINISTRATIVE OFFICE	536 CARPET STORE	121 GYMNASIUM
311 AGED PERSONS HOME W/ NURSING	761 CHEMICAL MFG. GENERAL	533 HARDWARE STORE
312 AGED PERSONS HOME W/O NURSING	822 CHEMICAL STORAGE, HAZARDOUS	331 HOSPITAL
113 AMUSEMENT HALL, PLACE, BOOTH	593 CHIROPRACTOR'S OFFICE	441 HOTEL, YEAR ROUND
422 APARTMENT 3-6 UNITS	131 CHURCH	564 LAUNDRY/MAT
423 APARTMENT 7-20 UNITS	521 CLOTHING STORE	LAWYER'S OFFICE
424 APARTMENT 20+ UNITS	162 CLUB, NIGHT	151 LIBRARY
538 APPLIANCE REPAIR	635 COMPUTER CENTER	514 LIQUOR STORE
532 APPLIANCE STORE	142 COUNTRY CLUB, GOLF CLUB	931 LOT, VACANT
182 AUDITORIUM	552 CYCLE CENTER	651 LUMBER YARD
573 AUTO BODY REPAIRING, PAINT SHOP, REPAIR GARAGE	113 DANCE STUDIO	774 MACHINES/SHOP
677 AUTO SALVAGE, QUANT. YARD	321 DAY CARE CENTER, OVER 4 HOURS	474 MOBILE HOME, PERMANENT FAMILY UNIT
575 AUTO SUPPLY STORE	211 DAY NURSERY SCHOOL 4 HOURS OR LESS	452 MOTEL, UNDER 4 STORIES, 3 TO 20 UNITS
716 BAKERY	593 DENTIST OFFICE, DOCTOR'S OFFICE	453 MOTEL, UNDER 4 STORIES, 20 UNITS PLUS
121 BATH ROOM, DANCE HALL - T.E.S.	581 DEPARTMENT STORE, W/ FURNITURE	483 MOTEL, UNDER 4 STORIES, 20 UNITS PLUS
552 BANKS	583 DEPARTMENT STORE, W/O FURNITURE	591 OFFICE BUILDING
163 BAR, ALCOHOLIC BEVERAGE	796 DRY CLEANING PLANT	535 PAINT STORE
557 BARBER SHOP, BEAUTY SHOP	411 DWELLING, 1-FAM. YR. ROUND	646 RAWHIDE
112 BILLIARD CENTER	888 FIRE STATION	596 POST OFFICE
532 BOARDING CARE HOME, MANAGED CONVALESCENT	547 FLORIST SHOP	161 RESTAURANT
541 BOOK STORE	134 FUNERAL PARLOR	431 ROOMING HOUSE, 4-8 ROOMERS
111 BOWLING ALLEY	531 FURNITURE STORE	432 ROOMING HOUSE, 9-15 ROOMERS
555 BUILDING SUPPLY STORE	571 GASOLINE SERVICE STATION	441 ROOMING HOUSE, OVER 15 ROOMERS, YR. ROUND
615 BUILDING VACANT	891 GENERAL STORAGE WAREHOUSE	213 SCHOOL, ELEMENTARY
173 BUS TERMINAL	545 GIFT SHOP	211 SCHOOL, JR. HIGH
754 CABINET SHOP	611 GROCERY STORE, OVER 10,000 SQ. FT.	215 SCHOOL, HIGH
553 CAMERA STORE	512 GROCERY STORE, UNDER 10,000 SQ. FT.	575 TIRE STORE
718 CANNERY, FRUIT VEGETABLE	552 GUN SHOP	773 WELDING SHOP

**PROPERTY MANAGEMENT**

1. PRIVATE TAX PAYING PROPERTY
2. PRIVATE NON-TAX PAYING PROPERTY
3. LOCAL, COUNTY GOVERNMENT PROPERTY
4. STATE, PROVINCE GOVERNMENT PROPERTY, EXCEPT MILITARY
5. CENTRAL, FEDERAL GOVERNMENT PROPERTY, EXCEPT MILITARY
6. FOREIGN GOVERNMENT PROPERTY
7. MILITARY PROPERTY
8. PROPERTY MANAGEMENT NOT CLASSIFIED ABOVE
9. PROPERTY MANAGEMENT UNDETERMINED OR NOT REPORTED

**SPRINKLERS**

1. COMPLETE
2. PARTIAL

**ALARM SYSTEMS**

- |                   |                    |
|-------------------|--------------------|
| 1. LOCAL          | 4. PROPRIETARY     |
| 2. AUXILIARY      | 5. CENTRAL STATION |
| 3. REMOTE STATION | 6. HOUSEHOLD       |

**STANDPIPES**

1. WEL
2. DRY
3. COMB.

**SPECIAL SYSTEMS**

- |              |            |
|--------------|------------|
| 1. DRY CHEM. | 5. CO.     |
| 2. FOAM      | 6. EXPLOS. |
| 3. WATER     | 7. STATIC  |
| 4. HALON     | 8. OTHER   |

**Planning Zone - call Code Enforcement**

**UG TANKS**

# OF TANKS

**TANK TYPE**

1. SINGLE WALL TANKS ONLY
2. DOUBLE CONTAINED OR DOUBLE WALLED TANKS ONLY
3. BOTH SINGLE AND DOUBLE CONTAINED OR DOUBLE WALLED TANKS

**MONITORING**

1. DOUBLE CONTAINED/CONTINUOUS MONITORING DEVICE
2. DOUBLE CONTAINED/VISUAL MONITORING
3. SINGLE WALL/GROUND WATER WELL
4. SINGLE WALL/IN TANK DEVICE
5. SINGLE WALL/VAPOR WELL, CONTINUOUS MONITORING DEVICE
6. SINGLE WALL/VAPOR WELL, MANUAL MONITORING
7. COMBINATION/MORE THAN ONE TYPE OF MONITORING
8. OTHER MONITORING METHOD
9. NONE

**AG TANKS**

# OF TANKS

**TOXIC GAS**

0. NONE
1. CLASS I
2. CLASS II
3. CLASS III
4. < MIN. QUANTITY

**HMOC**

1. GASOLINE STATIONS
2. OTHER UNDERGROUND FUEL TANKS
3. AUTO WRECKING/MISC. SIMPLE FACILITIES
4. AUTO REPAIR
5. AUTO BODY AND PAINT
6. FURNITURE REFINISHING/MACHINE SHOPS
7. PRINTING/PAINTING
8. METAL PLATING AND FABRICATION
9. CHEMICAL WAREHOUSE
10. ELECTRONIC FIRMS
11. MISC. COMPLEX FIRMS AND LABS
12. CITY FACILITY

**HMMP**

1. LONG FORM
2. SHORT FORM


**HAZARD CLASSES**

1. EXPLOSIVES
2. GASES
3. FLAMMABLE/COMBUSTIBLE LIQUIDS
4. FLAMMABLE SOLID
5. OXIDIZING SUBSTANCES
6. POISONOUS/INFECTIOUS SUBSTANCES
7. CORROSIVE MATERIALS
8. OTHER REGULATED MATERIALS

**QUANTITY RANGES**

RANGES	GASES CUBIC FEET	LIQUIDS GALLONS	SOLIDS POUNDS
1.	less than 200	less than 55	less than 500
2.	200 to 1,999	55 to 549	500 to 4,999
3.	2,000 to 9,999	550 to 2,749	5,000 to 24,999
4.	10,000 to 19,999	2,750 to 5,499	25,000 to 49,999
5.	20,000 or more	5,500 or more	50,000 or more

**MAP / NOTES**



**PERMIT STATUS (CIRCLE ONE IF APPLICABLE)**

- Z RETAIL EXEMPTION
- L SMALL QTY. EXEMPTION
- V STANDARD FEE





San Jose Fire Department  
Four North Second Street  
Suite 1100  
San Jose, CA 95113-1305

7/94 to 6/95  
**RECORD OF INSPECTION**  
TELEPHONE (408) 277-4656

File Number **440405** PAGE  OF   
Bus. Acct. No. **030982** Bus. Start Date

FS  HM  I/R  PR

**BUSINESS INFORMATION**

Street Number **00253** Dir. **RACE ST** Street Name **95126** Type  Zip  Building Unit  Map Page **16** X **36** Y **67** 1st Due **01** Cnty. **Y**  
Business Name **RACE ST FISH & POULTRY INC** Business Phone **287-6280** Plan Check No.   
Business Owners Name (Last, First) **RACE ST FISH & POULTRY INC** Area Code **408** Emergency Phone Number **365-7376**

**BILLING INFORMATION IF NO B/ACCT NO.**

Street Number **P O BOX 28385** Dir.  Street Name  Type   
City **SAN JOSE, CA** State **95159** Zip Code

**BUILDING INFORMATION**

Use UBC **A3** Cert UBC  Pimg Zone  NFPA **513** SIC **9224** Bldgs  Mgt. **1** Yr. Ccnst. **00** Stories **01** Sq. Ft. Gr. Flr. **2,000**  
Sprnk. **0** Stndpipe **0** 5 Yr. Test Date  Alarm **0** Spec. Sys. **1** Assmby. O.L. **0** Dnrg **52**

FS	INITIAL INSP. DATE	HM
<b>050594</b>		
FS	PERMIT EXP DATE	HM
<b>033095</b>		
FS	INSP/GEO ARCA	HM
<b>3411</b>		

**HAZ MAT INFORMATION**

UG Tanks **0** Tank Type  Monitor  AG Tanks **0** Toxic Gas  Flam Gas  Gas Mon  HMOC  HMMP   
Initial Inspection  Completion Date  Employee/Company No.  Visits

**NOTICE OF FIRE AND SAFETY HAZARDS AND/OR PERMITS REQUIRED:**  
You are hereby notified that an inspection of your premises has disclosed that the following permits are required and/or that corrections are required for the following violations of the following provisions of Title 19, Title 24 or Title 25 of the California Code of Regulations, the California Health and Safety Code, or the San Jose Municipal Code.

CODE SECTION	P/V	DESCRIPTION	APPR.	DATE
		<input type="checkbox"/> SERVICE FIRE EXTINGUISHER <input type="checkbox"/> PROVIDE NONCOMBUSTIBLE TRASH CONTAINER		
		<input type="checkbox"/> NO EXTENSION CORDS IN PLACE OF PERMANENT WIRING <input type="checkbox"/> PROVIDE FIRE EXTINGUISHER		
		<input type="checkbox"/> OTHER VIOLATIONS AS NOTED BELOW:		
<b>A32 UFC410139</b>	<b>P</b>	<b>PLACE OF ASSEMBLY</b>		

HMMP:  DATE REC'D:  DATE APPROVED:  PERMIT STATUS: **Z E V**

REPRINT THIS INFORMATION FOR REFERENCE NEXT YEAR

SUP. APPR.

Inspections are billed in 30 minute increments with a 1 hour minimum for initial inspections; e.g. 30 minutes = 1; 1 hour = 2; 1:30 = 3; etc.

CLASS	1	2	3	4	5	6	8	9	Ttl	TIME	DATE	OCC. INIT.	NO FEE
SOLID													
LIQUID													
GAS													
TOTAL													

**ORDER TO COMPLY:**

As such conditions are contrary to law, you are hereby required to correct said conditions immediately upon receipt of this notice.  
An inspection to determine whether or not you have complied with this notice will be conducted on or after \_\_\_\_\_ days.  
Failure to comply with the foregoing order by the date of reinspection may cause a **CITATION** to be issued for the penalties provided by law for such violations and may also render you liable for all suppression costs that might occur in the event of a fire.

Occupant  Inspecting Officer (Print Name, Assignment)  Inspecting Officer (Signature)

PARTIAL NFPA OCCUPANCY CLASSIFICATION LIST

591 ADMINISTRATIVE OFFICE	536 CARPET STORE	121 GYMNASIUM
311 AGED PERSONS HOME W/ NURSING	761 CHEMICAL MFG. GENERAL	533 HARDWARE STORE
312 AGED PERSONS HOME W/O NURSING	852 CHEMICAL STORAGE, HAZARDOUS	331 HOSPITAL
113 AMUSEMENT HALL, PLACE, BOOTH	593 CHIROPRACTOR'S OFFICE	441 HOTEL YEAR ROUND
422 APARTMENT 3-6 UNITS	131 CHURCH	564 LAUNDROMAT
423 APARTMENT 7-20 UNITS	321 CLOTHING STORE	591 LAWYER'S OFFICE
424 APARTMENT 20+ UNITS	162 CLUB, NIGHT	151 LIBRARY
538 APPLIANCE REPAIR	635 COMPUTER CENTER	514 LIQUOR STORE
532 APPLIANCE STORL	142 COUNTRY CLUB, GOLF CLUB	931 LOT, VACANT
182 AUDITORIUM	552 CYCLE CENTER	851 LUMBER YARD
573 AUTO BODY REPAIRING PAINT SHOP, REPAIR GARAGE	113 DANCE STUDIO	774 MACHINE SHOP
877 AUTO SALVAGE, JUNK YARD	321 DAY CARE CENTER OVER 4 HOURS	471 MOBILE HOME, PERMANENT FAMILY UNIT
575 AUTO SUPPLY STORE	211 DAY NURSERY SCHOOL/4 HOURS OR LESS	452 MOTEL, UNDER 4 STORIES, 3 TO 20 UNITS
716 BAKERY	593 DENTIST OFFICE, DOCTOR'S OFFICE	653 MOTEL, UNDER 4 STORIES, 20 UNITS PLUS
121 BALL ROOM, DANCE HALL	581 DEPARTMENT STORE, W/ FURNITURE	183 MOTION PICTURE THEATER
592 BANKS	583 DEPARTMENT STORE, W/O FURNITURE	591 OFFICE BUILDING
163 BAR, ALCOHOLIC BEVERAGE	796 DRY CLEANING PLANT	535 PAINT STORE
557 BARBER SHOP, BEAUTY SHOP	417 DWELLING, 1-FAM. YR. ROUND	545 PAWN SHOP
112 BILLIARD CENTER	806 FIRE STATION	596 POST OFFICE
332 BOARDING CARE HOME, NONAGED CONVALESCENT	547 FLORIST SHOP	161 RESTAURANT
541 BOOK STORE	134 FUNERAL PARLOR	431 ROOMING HOUSE, 4-8 ROOMERS
111 BOWLING ALLEY	531 FURNITURE STORE	432 ROOMING HOUSE, 9-15 ROOMERS
555 BUILDING SUPPLY STORE	571 GASOLINE SERVICE STATION	441 ROOMING HOUSE, OVER 15 ROOMERS, YR. ROUND
915 BUILDING VACANT	891 GENERAL STORAGE WAREHOUSE	213 SCHOOL, CLEMENTARY
173 BUS TERMINAL	546 GIFT SHOP	214 SCHOOL, JR. HIGH
754 CABINET SHOP	511 GROCERY STORE, OVER 10,000 SQ. FT.	215 SCHOOL, HIGH
553 CAMERA STORE	512 GROCERY STORE, UNDER 10,000 SQ. FT.	575 TIRE STORE
713 CANNERY, FRUIT VEGETABLE	552 GUN SHOP	773 WELDING SHOP

PROPERTY MANAGEMENT

1. PRIVATE TAX PAYING PROPERTY
2. PRIVATE NONTAX PAYING PROPERTY
3. LOCAL, COUNTY GOVERNMENT PROPERTY
4. STATE, PROVINCE GOVERNMENT PROPERTY EXCEPT MILITARY
5. CENTRAL FEDERAL GOVERNMENT PROPERTY, EXCEPT MILITARY
6. FOREIGN GOVERNMENT PROPERTY
7. MILITARY PROPERTY
9. PROPERTY MANAGEMENT NOT CLASSIFIED ABOVE
0. PROPERTY MANAGEMENT UNDETERMINED OR NOT REPORTED

SPRINKLERS

1. COMPLETE
2. PARTIAL

ALARM SYSTEMS

- |                   |                    |
|-------------------|--------------------|
| 1. LOCAL          | 4. PROPRIETARY     |
| 2. AUXILIARY      | 5. CENTRAL STATION |
| 3. REMOTE STATION | 6. HOUSEHOLD       |

STANDPIPES

1. WET
2. DRY
3. COMB.

SPECIAL SYSTEMS

- |              |            |
|--------------|------------|
| 1. DRY CHEM. | 5. CO.     |
| 2. FOAM      | 6. EXPLOS. |
| 3. WATER     | 7. STATIC  |
| 4. HALON     | 8. OTHER   |

Planning Zone - call Code Enforcement

UG TANKS

# OF TANKS

TANK TYPE

1. SINGLE WALL TANKS ONLY
2. DOUBLE CONTAINED OR DOUBLE WALLED TANKS ONLY
3. BOTH SINGLE AND DOUBLE CONTAINED OR DOUBLE WALLED TANKS

MONITORING

1. DOUBLE CONTAINED/CONTINUOUS MONITORING DEVICE
2. DOUBLE CONTAINED/VISUAL MONITORING
3. SINGLE WALL/GROUND WATER WELL
4. SINGLE WALL/TANK DEVICE
5. SINGLE WALL/VAPOR WELL, CONTINUOUS MONITORING DEVICE
6. SINGLE WALL/VAPOR WELL, MANUAL MONITORING
7. COMBINATION/MORE THAN ONE TYPE OF MONITORING
8. OTHER MONITORING METHOD
9. NONE

AG TANKS

# OF TANKS

TOXIC GAS

0. NONE
1. CLASS I
2. CLASS II
3. CLASS III
4. < MIN QUANTITY

HMOC

1. GASOLINE STATIONS
2. OTHER UNDERGROUND FUEL TANKS
3. AUTO WRECKING/MISC. SIMPLE FACILITIES
4. AUTO REPAIR
5. AUTO BODY AND PAINT
6. FURNITURE REFINISHING/MACHINE SHOPS
7. PRINTING/PAINTING
8. METAL PLATING AND FABRICATION
9. CHEMICAL WAREHOUSE
10. ELECTRONIC FIRMS
11. MISC. COMPLEX FIRMS AND LABS
12. CITY FACILITY

HMMP

1. LONG FORM
2. SHORT FORM


HAZARD CLASSES

1. EXPLOSIVES
2. GASES
3. FLAMMABLE/COMBUSTIBLE LIQUIDS
4. FLAMMABLE SOLID
5. OXIDIZING SUBSTANCES
6. POISONOUS/INFECTIOUS SUBSTANCES
8. CORROSIVE MATERIALS
9. OTHER REGULATED MATERIALS

QUANTITY RANGES

<u>RANGES</u>	<u>GASES</u> CUBIC FEET	<u>LIQUIDS</u> GALLONS	<u>SOLIDS</u> POUNDS
1.	less than 200	less than 55	less than 500
2.	200 to 1,999	55 to 549	500 to 4,999
3.	2,000 to 9,999	550 to 2,749	5,000 to 24,999
4.	10,000 to 19,999	2,750 to 5,499	25,000 to 49,999
5.	20,000 or more	5,500 or more	50,000 or more

MAP / NOTES



PERMIT STATUS (CIRCLE ONE IF APPLICABLE)

- Z RETAIL EXEMPTION
- E SMALL QTY. EXEMPTION
- V STANDARD FEE



San Jose Fire Department  
Four North Second Street  
Suite 1100  
San Jose, CA 95113-1305

RECORD OF INSPECTION  
TELEPHONE (408) 277-4656

File Number  
**440405** PAGE  OF   
Bus. Acct No. **330982** Bus. Start Date

**BILLED JUN 02 1994** FS  HM  I/R  PR

BUSINESS INFORMATION

Street Number **00253** Dir. **RACE ST** Street Name **95123-4897** Type **16** Zip **36** Build.ing Unit **67** Map Page **01** 1st Ducc **Y** Cnty **Y**

Business Name **RACE ST FISH & POULTRY INC** Business Phone **287-6290** Plan Check No.

Business Owners Name (Last, First) **RACE ST FISH & POULTRY INC** Area Code **408** Emergency Phone Number **365-7376**

BILLING INFORMATION IF NO B/ACCT NO.

Street Number **P O BOX 28385** Dir. **P O BOX 28385** Street Name **28385** Type **0** Zip **52**

City **SAN JOSE, CA** State **CA** Zip Code **95159**

BUILDING INFORMATION

UBC **A3** NFPA **513** SIC **9224** Bldgs. **1** Mgt **00** Yr. Const **01** Stones **2,000** Sq Ft Gr. Flr.

Sprnk **0** Stndpipe **0** 5 Yr. Test Date **0** Alarm **1** Spec Sys. **0** Assmbly **0** O.L. **52** Dining

UG Tanks **0** Tank Type **0** Monitor **0** AG Tanks **0** Toxic Gas **0** Flam. Gas **0** Gas Mon. **0** HMOC **0** HMMP **0**

FS	INITIAL INSP. DATE	HM
<b>111292</b>		
FS	PERMIT EXP. DATE	HM
<b>033094</b>		
FS	INSP/GEO AREA	HM
<b>3411</b>		

HAZ MAT INFORMATION

Initial Inspection **5/5/94** Completion Date **5/5/94** Employee/Company No. **00117** Visits **01**

**NOTICE OF FIRE AND SAFETY HAZARDS AND/OR PERMITS REQUIRED:**  
You are hereby notified that an inspection of your premises has disclosed that the following permits are required and/or that corrections are required for the following violations of the following provisions of Title 19, Title 24 or Title 25 of the California Code of Regulations, the California Health and Safety Code, or the San Jose Municipal Code

CODE SECTION	P/V	DESCRIPTION	APPR	DATE
		<input type="checkbox"/> SERVICE FIRE EXTINGUISHER <input type="checkbox"/> PROVIDE NONCOMBUSTIBLE TRASH CONTAINER		
		<input type="checkbox"/> NO EXTENSION CORDS IN PLACE OF PERMANENT WIRING <input type="checkbox"/> PROVIDE FIRE EXTINGUISHER		
		<input type="checkbox"/> OTHER VIOLATIONS AS NOTED BELOW:		
<b>A32</b>	<b>P</b>	<b>PLACE OF ASSEMBLY</b>		<b>5/5/94</b>

HMMP: **DATE REC'D:** **DATE APPROVED:** **PERMIT STATUS: Z E V**

REPRINT THIS INFORMATION FOR REFERENCE NEXT YEAR

SUP. APPR.

30 Minutes-1 • 1 Hour-2\*\* • 1:30-3 • 2 Hours-4 • 2:30-5 • 3 Hours-6 • \*\*Initial Inspection minimum 1 Hour

CLASS	1	2	3	4	5	6	8	9	Ttl
SOLID									
LIQUID									
GAS									
TOTAL									

TIME **2** DATE **5/5/94** OCC. INIT. **[Signature]** NO FEE

FILE COPY

ORDER TO COMPLY:

As such conditions are contrary to law, you are hereby required to correct said conditions immediately upon receipt of this notice. An inspection to determine whether or not you have complied with this notice will be conducted on or after \_\_\_\_\_ days. Failure to comply with the foregoing order by the date of reinspection may cause a CITATION to be issued for the penalties provided by law for such violations and may also render you liable for all suppression costs that might occur in the event of a fire.

**[Signature]** Inspecting Officer (Print Name, Assignment) **X F. CUTLER, F.P.D.** **[Signature]** Inspecting Officer (Signature)



PARTIAL NFPA OCCUPANCY CLASSIFICATION LIST

591 ADMINISTRATIVE OFFICE	536 CARPET STORE	21 GYMNASIUM
311 AGED PERSONS HOME W/NURSING	761 CHEMICAL MFG. GENERAL	33 HARDWARE STORE
312 AGED PERSONS HOME W/O NURSING	862 CHEMICAL STORAGE, HAZARDOUS	331 HOSPITAL
113 AMUSEMENT HALL, PLACE, BOOTH	593 CHIROPRACTOR'S OFFICE	441 HOTEL, YEAR ROUND
422 APARTMENT 3-6 UNITS	131 CHURCH	564 LAUNDROMAT
423 APARTMENT 7-20 UNITS	521 CLOTHING STORE	591 LAWYER'S OFFICE
424 APARTMENT 20+ UNITS	162 CLUB, NIGHT	151 LIBRARY
533 APPLIANCE REPAIR	635 COMPUTER CENTER	514 LIQUOR STORE
532 APPLIANCE STORE	142 COUNTRY CLUB, GOLF CLUB	931 LOT, VACANT
182 AUDITORIUM	552 CYCLE CENTER	851 LUMBER, YARD
573 AUTO BODY REPAIRING, PAINT SHOP, REPAIR GARAGE	113 DANCE STUDIO	774 MACHINE SHOP
877 AUTO SALVAGE, JUNK YARD	321 DAY CARE CENTER/OVER 4 HOURS	471 MOBILE HOME, PERMANENT FAMILY UNIT
575 AUTO SUPPLY STORE	211 DAY NURSERY SCHOOL/4 HOURS OR LESS	452 MOTEL, UNDER 4 STORIES, 3 TO 20 UNITS
716 BAKERY	593 DENTIST OFFICE, DOCTOR'S OFFICE	453 MOTEL, UNDER 4 STORIES, 20 UNITS PLUS
121 BALLROOM, DANCE HALL	587 DEPARTMENT STORE, W/FURNITURE	183 MOTION PICTURE THEATER
592 BANKS	583 DEPARTMENT STORE, W/O FURNITURE	591 OFFICE BUILDING
163 BAR, ALCOHOLIC BEVERAGE	796 DRY CLEANING PLANT	535 PAINT STORE
557 BARBER SHOP, BEAUTY SHOP	411 DWELLING, 1-FAM YR ROUND	545 PAWN SHOP
112 BILLIARD CENTER	888 FIRE STATION	596 POST OFFICE
332 BOARDING CARE HOME, NONAGED CONVALESCENT	547 FLORIST SHOP	161 RESTAURANT
541 BOOK STORE	134 FUNERAL PARLOR	431 ROOMING HOUSE, 4-8 ROOMERS
111 BOWLING ALLEY	531 FURNITURE STORE	432 ROOMING HOUSE, 9-15 ROOMERS
555 BUILDING SUPPLY STORE	571 GASOLINE SERVICE STATION	441 ROOMING HOUSE, OVER 15 ROOMERS, YR ROUND
915 BUILDING VACANT	891 GENERAL STORAGE WAREHOUSE	213 SCHOOL, ELEMENTARY
173 BUS TERMINAL	545 GIFT SHOP	214 SCHOOL, JR. HIGH
754 CASINET SHOP	511 GROCERY STORE, OVER 10,000 SQ. FT.	215 SCHOOL, HIGH
553 CAMERA STORE	512 GROCERY STORE, UNDER 10,000 SQ. FT.	575 TIRE STORE
713 CANNERY, FRUIT VEGETABLE	552 GUN SHOP	773 WELDING SHOP

PROPERTY MANAGEMENT

- 1 PRIVATE TAX PAYING PROPERTY
- 2 PRIVATE NONTAX PAYING PROPERTY
- 3 LOCAL COUNTY GOVERNMENT PROPERTY
- 4 STATE, PROVINCE GOVERNMENT PROPERTY, EXCEPT MILITARY
- 5 CENTRAL FEDERAL GOVERNMENT PROPERTY, EXCEPT MILITARY
- 6 FOREIGN GOVERNMENT PROPERTY
- 7 MILITARY PROPERTY
- 8 PROPERTY MANAGEMENT NOT CLASSIFIED ABOVE
- 9 PROPERTY MANAGEMENT UNDETERMINED OR NOT REPORTED

SPRINKLERS

1. COMPLETE
2. PARTIAL

ALARM SYSTEMS

- |                   |                    |
|-------------------|--------------------|
| 1. LOCAL          | 4. PROPRIETARY     |
| 2. AUXILIARY      | 5. CENTRAL STATION |
| 3. REMOTE STATION | 6. HOUSEHOLD       |

STANDPIPES

1. WET
2. DRY
3. COMB.

SPECIAL SYSTEMS

- |             |                    |
|-------------|--------------------|
| 1. DRY CHEM | 5. CO <sub>2</sub> |
| 2. FOAM     | 6. EXPLOS.         |
| 3. WATER    | 7. STATIC          |
| 4. HALON    | 8. OTHER           |

UG TANKS

# OF TANKS

TANK TYPE

1. SINGLE WALL TANKS ONLY
2. DOUBLE CONTAINED OR DOUBLE WALLED TANKS ONLY
3. BOTH SINGLE AND DOUBLE CONTAINED OR DOUBLE WALLED TANKS

MONITORING

1. DOUBLE CONTAINED/CONTINUOUS MONITORING DEVICE
2. DOUBLE CONTAINED/VISUAL MONITORING
3. SINGLE WALL/GROUND WATER WELL
4. SINGLE WALL/IN TANK DEVICE
5. SINGLE WALL/VAPOR WELL, CONTINUOUS MONITORING DEVICE
6. SINGLE WALL/VAPOR WELL, MANUAL MONITORING
7. COMBINATION/MORE THAN ONE TYPE OF MONITORING
8. OTHER MONITORING METHOD
9. NONE

AG TANKS

# OF TANKS

TOXIC GAS

0. NONE
1. CLASS I
2. CLASS II
3. CLASS III
4. < MIN QUANTITY

HMOC

1. GASOLINE STATIONS
2. OTHER UNDERGROUND FUEL TANKS
3. AUTO WRECKING/MISC. SIMPLE FACILITIES
4. AUTO REPAIR
5. AUTO BODY AND PAINT
6. FURNITURE REFINISHING/MACHINE SHOPS
7. PRINTING/PAINTING
8. METAL PLATING AND FABRICATION
9. CHEMICAL WAREHOUSE
10. ELECTRONIC FIRMS
11. MISC. COMPLEX FIRMS AND LABS
12. CITY FACILITY

HMMP

1. LONG FORM
2. SHORT FORM


HAZARD CLASSES

1. EXPLOSIVES
2. GASES
3. FLAMMABLE/COMBUSTIBLE LIQUIDS
4. FLAMMABLE SOLID
5. OXIDIZING SUBSTANCES
6. POISONOUS/INFECTIOUS SUBSTANCES
8. CORROSIVE MATERIALS
9. OTHER REGULATED MATERIALS

QUANTITY RANGES

<u>RANGES</u>	<u>GASES</u> CUBIC FEET	<u>LIQUIDS</u> GALLONS	<u>SOLIDS</u> POUNDS
1.	less than 200	less than 55	less than 500
2.	200 to 1,999	55 to 549	500 to 4,999
3.	2,000 to 9,999	550 to 2,749	5,000 to 24,999
4.	10,000 to 19,999	2,750 to 5,499	25,000 to 49,999
5.	20,000 or more	5,500 or more	50,000 or more

MAP / NOTES



PERMIT STATUS (CIRCLE ONE IF APPLICABLE)

- Z RETAIL EXEMPTION
- E SMALL QTY. EXEMPTION
- V STANDARD FEE



San Jose Fire Department  
Four North Second Street  
Suite 1100  
San Jose, CA 95113-1305

**RECORD OF INSPECTION**  
TELEPHONE (408) 277-4656

File Number  
**440405** PAGE  OF   
Bus. Acct. No. **030982** Bus. Start Date

**BILLED NOV 17 1992** FS  HM  I/R  PR

**BUSINESS INFORMATION**

Street Number **00253** Dir. **RACE** Street Name **RACE** Type **ST** Building Unit **16-36-67** Map Page **01** Sta. No. **Y**  
Business Name **RACE ST FISH & POULTRY INC** Business Phone **287-6280** Plan Check No.

**BILLING INFORMATION IF NO B/ACCT NO.**

Business Owners Name (Last, First) **RACE ST FISH & POULTRY INC** Area Code **408** Emergency Phone Number **365-7376**  
Street Number **P O BOX 28385** Street Name **P O BOX 28385** Type **P O BOX 28385** Area Code **408** Emergency Phone Number **365-7376**  
City **SAN JOSE, CA** State **CA** Zip Code **95159**

**BUILDING INFORMATION**

UBC **13** NFPA **513** SIC **9224** Bldgs **1** Mgt **1** Cmplx. **00** Yr. Const **01** Stories **2,000** Sq Ft Gr Flr. **01**  
Sprmk **0** Stndpipe **0** 5 Yr. Test Date **0** Alarm **0** 5 Yr. Test Date **0** Spec. Sys **1** Assembly **0** O.L. **52** Dining **0**  
UG Tanks **0** Tank Type **0** Monitor **0** AG Tanks **0** Toxic Gas **0** Flam. Gas **0** Gas Mon. **0** HMOC **0** HMMP **0**

FS	LAST INSP. DATE	HM
011592		
FS	PERMIT EXP. DATE	HM
033093		
FS	INSP/GEO AREA	HM
2502		

**HAZ MAT INFORMATION**

Initial Inspection **11-12-92** Completion Date **11-12-92** Employee/Company No. **00199** Visits **01**

**NOTICE OF FIRE AND SAFETY HAZARDS AND/OR PERMITS REQUIRED:**

You are hereby notified that an inspection of your premises has disclosed that the following permits are required and/or that corrections are required for the following violations of the following provisions of Title 19, Title 24 or Title 25 of the California Code of Regulations, the California Health and Safety Code, or the San Jose Municipal Code.

CODE SECTION	P/V	DESCRIPTION	APPR.	DATE
		<input type="checkbox"/> SERVICE FIRE EXTINGUISHER <input type="checkbox"/> PROVIDE NONCOMBUSTIBLE TRASH CONTAINER	CAC	
		<input type="checkbox"/> NO EXTENSION CORDS IN PLACE OF PERMANENT WIRING <input type="checkbox"/> PROVIDE FIRE EXTINGUISHER		
		<input type="checkbox"/> OTHER VIOLATIONS AS NOTED BELOW:		
<b>A32</b>	<b>UFC410139</b>	<b>P PLACE OF ASSEMBLY</b>		
		<b>① PLACE SIGN POSTING SEATING CAPACITY</b>		

HMMP: DATE REC'D: DATE APPROVED: PERMIT STATUS: **Z E V**

REPRINT THIS INFORMATION FOR REFERENCE NEXT YEAR

INSPECTIONS ARE BILLED IN 30 MINUTE INTERVALS WITH 1 HOUR MINIMUM FOR INITIAL INSPECTION.

CLASS	1	2	3	4	5	6	8	9	TH
SOLID									
LIQUID									
GAS									
TOTAL									

TIME **2** DATE **11-12-92** OCC. INIT. **LS** NO FEE

**ORDER TO COMPLY:**

As such conditions are contrary to law, you are hereby required to correct said conditions immediately upon receipt of this notice.  
An inspection to determine whether or not you have complied with this notice will be conducted on or after **30** days.  
Failure to comply with the foregoing order by the date of reinspection may cause a CITATION to be issued for the penalties provided by law for such violations.

Occupant: **Laura Seimmas** Inspecting Officer (Print Name, Assignment): **Rich Caruth** Inspecting Officer (Signature): **Rich Caruth**

FILE COPY



**PARTIAL NFPA OCCUPANCY CLASSIFICATION LIST**

591 ADMINISTRATIVE OFFICE	536 CARPET STORE	121 GYMNASIUM
311 AGED PERSONS HOME W/NURSING	761 CHEMICAL MFG. GENERAL	533 HARDWARE STORE
312 AGED PERSONS HOME W/O NURSING	862 CHEMICAL STORAGE, HAZARDOUS	331 HOSPITAL
113 AMUSEMENT HALL, PLACE, BOOTH	593 CHIROPRACTOR'S OFFICE	441 HOTEL, YEAR ROUND
422 APARTMENT 3-6 UNITS	131 CHURCH	564 LAUNDROMAT
423 APARTMENT 7-20 UNITS	521 CLOTHING STORE	591 LAWYER'S OFFICE
424 APARTMENT 20+ UNITS	162 CLUB, NIGHT	151 LIBRARY
538 APPLIANCE REPAIR	635 COMPUTER CENTER	514 LIQUOR STORE
532 APPLIANCE STORE	142 COUNTRY CLUB, GOLF CLUB	931 LOT, VACANT
182 AUDITORIUM	552 CYCLE CENTER	851 LUMBER YARD
573 AUTO BODY REPAIRING, PAINT SHOP, REPAIR GARAGE	113 DANCE STUDIO	774 MACHINE SHOP
877 AUTO SALVAGE, JUNK YARD	321 DAY CARE CENTER/OVER 4 HOURS	471 MOBILE HOME, PERMANENT FAMILY UNIT
575 AUTO SUPPLY STORE	211 DAY NURSERY SCHOOL/4 HOURS OR LESS	452 MOTEL UNDER 4 STORIES, 3 TO 20 UNITS
716 BAKERY	593 DENTIST OFFICE, DOCTOR'S OFFICE	453 MOTEL UNDER 4 STORIES, 20 UNITS PLUS
121 BALLROOM, DANCE HALL	581 DEPARTMENT STORE, W/FURNITURE	183 MOTION PICTURE THEATER
592 BANKS	583 DEPARTMENT STORE, W/O FURNITURE	591 OFFICE BUILDING
163 BAR, ALCOHOLIC BEVERAGE	796 DRY CLEANING PLANT	535 PAINT STORE
557 BARBER SHOP, BEAUTY SHOP	411 DWELLING, 1-FAM. YR. ROUND	545 PAWN SHOP
112 BILLIARD CENTER	888 FIRE STATION	596 POST OFFICE
332 BOARDING CARE HOME, NONAGED CONVALESCENT	547 FLORIST SHOP	161 RESTAURANT
541 BOOK STORE	134 FUNERAL PARLOR	431 ROOMING HOUSE, 4-8 ROOMERS
111 BOWLING ALLEY	531 FURNITURE STORE	432 ROOMING HOUSE, 9-15 ROOMERS
555 BUILDING SUPPLY STORE	571 GASOLINE SERVICE STATION	441 ROOMING HOUSE, OVER 15 ROOMERS, YR. ROUND
915 BUILDING VACANT	891 GENERAL STORAGE WAREHOUSE	213 SCHOOL, ELEMENTARY
173 BUS TERMINAL	545 GIFT SHOP	214 SCHOOL, JR HIGH
754 CABINET SHOP	511 GROCERY STORE, OVER 10,000 SQ. FT.	215 SCHOOL, HIGH
553 CAMERA STORE	512 GROCERY STORE, UNDER 10,000 SQ. FT.	575 TIRE STORE
713 CANNERY, FRUIT VEGETABLE	552 GUN SHOP	773 WELDING SHOP

**PROPERTY MANAGEMENT**

1. PRIVATE TAX PAYING PROPERTY
2. PRIVATE NONTAX PAYING PROPERTY
3. LOCAL, COUNTY GOVERNMENT PROPERTY
4. STATE, PROVINCE GOVERNMENT PROPERTY, EXCEPT MILITARY
5. CENTRAL FEDERAL GOVERNMENT PROPERTY, EXCEPT MILITARY
6. FOREIGN GOVERNMENT PROPERTY
7. MILITARY PROPERTY
9. PROPERTY MANAGEMENT NOT CLASSIFIED ABOVE
0. PROPERTY MANAGEMENT UNDETERMINED OR NOT REPORTED

**SPRINKLERS**

1. COMPLETE
2. PARTIAL

**ALARM SYSTEMS**

- |                   |                    |
|-------------------|--------------------|
| 1. LOCAL          | 4. PROPRIETARY     |
| 2. AUXILIARY      | 5. CENTRAL STATION |
| 3. REMOTE STATION | 6. HOUSEHOLD       |

**STANDPIPES**

1. WET
2. DRY
3. COMB

**SPECIAL SYSTEMS**

- |              |                    |
|--------------|--------------------|
| 1. DRY CHEM. | 5. CO <sub>2</sub> |
| 2. FOAM      | 6. EXPLOS.         |
| 3. WATER     | 7. STATIC          |
| 4. HALON     | 8. OTHER           |

**UG TANKS**

# OF TANKS

**TANK TYPE**

1. SINGLE WALL TANKS ONLY
2. DOUBLE CONTAINED OR DOUBLE WALLED TANKS ONLY
3. BOTH SINGLE AND DOUBLE CONTAINED OR DOUBLE WALLED TANKS

**MONITORING**

1. DOUBLE CONTAINED/CONTINUOUS MONITORING DEVICE
2. DOUBLE CONTAINED/VISUAL MONITORING
3. SINGLE WALL/GROUND WATER WELL
4. SINGLE WALL/IN TANK DEVICE
5. SINGLE WALL/VAPOR WELL CONTINUOUS MONITORING DEVICE
6. SINGLE WALL/VAPOR WELL MANUAL MONITORING
7. COMBINATION/MORE THAN ONE TYPE OF MONITORING
8. OTHER MONITORING METHOD
9. NONE

**AG TANKS**

# OF TANKS

**TOXIC GAS**

0. NONE
1. CLASS I
2. CLASS II
3. CLASS III
4. < MIN. QUANTITY

**HMOC**

1. GASOLINE STATIONS
2. OTHER UNDERGROUND FUEL TANKS
3. AUTO WRECKING/MISC. SIMPLE FACILITIES
4. AUTO REPAIR
5. AUTO BODY AND PAINT
6. FURNITURE REFINISHING/MACHINE SHOPS
7. PRINTING/PAINTING
8. METAL PLATING AND FABRICATION
9. CHEMICAL WAREHOUSE
10. ELECTRONIC FIRMS
11. MISC. COMPLEX FIRMS AND LABS
12. CITY FACILITY

**HMMP**

1. LONG FORM
2. SHORT FORM


**HAZARD CLASSES**

1. EXPLOSIVES
2. GASES
3. FLAMMABLE/COMBUSTIBLE LIQUIDS
4. FLAMMABLE SOLID
5. OXIDIZING SUBSTANCES
6. POISONOUS/INFECTIOUS SUBSTANCES
8. CORROSIVE MATERIALS
9. OTHER REGULATED MATERIALS

**QUANTITY RANGES**

RANGES	GASES CUBIC FEET	LIQUIDS GALLONS	SOLIDS POUNDS
1.	<200	<55	<500
2.	200 to 2000	55 to 550	500 to 5000
3.	2000 to 10000	550 to 2750	5000 to 25000
4.	10000 to 20000	2750 to 5500	25000 to 50000
5.	>20000	>5500	>50000

**MAP / NOTES**



**PERMIT STATUS (CIRCLE ONE IF APPLICABLE)**

- Z RETAIL EXEMPTION
- E SMALL QTY. EXEMPTION
- V STANDARD FEE



San Jose Fire Department  
Four North Second Street  
Suite 1100  
San Jose, CA 95113-1305

RECORD OF INSPECTION  
TELEPHONE (408) 277-4656

File Number  
**440405** PAGE  OF   
Bus. Acct No. **030982** Bus. Start Date

**BILLED JAN 23 1992** FS  HM  I/R  PR

BUSINESS INFORMATION

Street Number: **00253** Dir.: **RACE** Street Name: **ST** Type: **ST** Build'ng Unit: **16-36-67** Map Page: **X** Sta. No.: **Y** Cnty.: **Y**

Business Name: **RACE ST FISH MARKET** Business Phone: **287-6280** Plan Check No.:

Business Owners Name (Last, First): **RACE ST FISH & POULTRY INC** Area Code: **408** Emergency Phone Number: **365-7376**

BILLING INFORMATION IF NO B/ACCT NO.

Street Number: **P O BOX 28385** Dir.: **P O BOX 28385** Street Name: **SAN JOSE, CA 95159** Type: **SAN JOSE, CA 95159**

City: **SAN JOSE** State: **CA** Zip Code: **95159**

BUILDING INFORMATION

UBC: **B2** NFPA: **513** SIC: **9224** Bldgs.: **1** Mgt.: **1** Cmplx.: **00** Yr. Const: **01** Stones: **2,000** Sq. Ft. Gr. Flr.: **52**

Sprink: **0** Standpipe: **0** 5 Yr. Test Date: **0** Alarm: **0** 5 Yr. Test Date: **0** Spec. Sys.: **0** Assembly: **0** O.L.: **52** Diring: **52**

UG Tanks: **0** Tank Type: **0** Monitor: **0** AG Tanks: **0** Toxic Gas: **0** Flam. Gas: **0** Gas Mon.: **0** HMOC: **0** HMMP: **0**

FS	LAST INSP. DATE	HM
<b>040390</b>		
FS	PERMIT EXP. DATE	HM
<b>033092</b>		
FS	INSP/GEO AREA	HM
<b>2502</b>		

HAZ MAT INFORMATION

Initial Inspection: **01-15-92** Completion Date: **01-15-92** Employee/Company No.: **00197** Visits: **01**

NOTICE OF FIRE AND SAFETY HAZARDS AND/OR PERMITS REQUIRED:  
You are hereby notified that an inspection of your premises has disclosed that the following permits are required and/or that corrections are required for the following violations of the following provisions of Title 19, Title 24 or Title 25 of the California Code of Regulations, the California Health and Safety Code, or the San Jose Municipal Code.

CODE SECTION	P/V	DESCRIPTION	APPR	DATE
		<input type="checkbox"/> SERVICE FIRE EXTINGUISHER <input type="checkbox"/> PROVIDE NONCOMBUSTIBLE TRASH CONTAINER		
		<input type="checkbox"/> NO EXTENSION CORDS IN PLACE OF PERMANENT WIRING <input type="checkbox"/> PROVIDE FIRE EXTINGUISHER		
		<input type="checkbox"/> OTHER VIOLATIONS AS NOTED BELOW:		
<b>A32</b>	<b>P</b>	<b>PLACE OF ASSEMBLY</b>	<b>JB</b>	<b>1/15/92</b>
		<b>NO VIOLATIONS NOTED</b>		

HMMP: **DATE REC'D:** **DATE APPROVED:** **PERMIT STATUS: Z E V**

REPRINT THIS INFORMATION FOR REFERENCE NEXT YEAR

SUP. APPR. **JB**

INSPECTIONS ARE BILLED IN 30 MINUTE INTERVALS WITH 1 HOUR MINIMUM FOR INITIAL INSPECTION.

CLASS	1	2	3	4	5	6	8	9	Ttl	TIME	DATE	OCC. INIT.
SOLID										<b>2</b>	<b>1/15/92</b>	<b>MB</b>
LIQUID												
GAS												
TOTAL												

NO FEE

ORDER TO COMPLY:

As such conditions are contrary to law, you are hereby required to correct said conditions immediately upon receipt of this notice.

An inspection to determine whether or not you have complied with this notice will be conducted on or after \_\_\_\_\_ days.

Failure to comply with the foregoing order by the date of reinspection may cause a CITATION to be issued for the penalties provided by law for such violations.

Occupant: **Mark Brown** Inspecting Officer (Print Name, Assignment): **CAPT. T. BERGSTROM p/o** Inspecting Officer (Signature): **Capt. Bergstrom**

**PARTIAL NFPA OCCUPANCY CLASSIFICATION LIST**

- 591 ADMINISTRATIVE OFFICE
- 311 AGED PERSONS HOME W/NURSING
- 312 AGED PERSONS HOME W/O NURSING
- 113 AMUSEMENT HALL, PLACE, BOOTH
- 422 APARTMENT 3-6 UNITS
- 423 APARTMENT 7-20 UNITS
- 424 APARTMENT 20 + UNITS
- 538 APPLIANCE REPAIR
- 532 APPLIANCE STORE
- 182 AUDITORIUM
- 573 AUTO BODY REPAIRING, PAINT SHOP, REPAIR GARAGE
- 877 AUTO SALVAGE, JUNK YARD
- 575 AUTO SUPPLY STORE
- 716 BAKERY
- 121 BALLROOM, DANCE HALL
- 592 BANKS
- 163 BAR, ALCOHOLIC BEVERAGE
- 557 BARBER SHOP, BEAUTY SHOP
- 112 BILLIARD CENTER
- 332 BOARDING CARE HOME, NONAGED CONVALESCENT
- 541 BOOK STORE
- 111 BOWLING ALLEY
- 555 BUILDING SUPPLY STORE
- 915 BUILDING VACANT
- 173 BUS TERMINAL
- 754 CABINET SHOP
- 553 CAMERA STORE
- 713 CANNERY, FRUIT, VEGETABLE

- 536 CARPET STORE
- 761 CHEMICAL MFG. GENERAL
- 862 CHEMICAL STORAGE, HAZARDOUS
- 593 CHIROPRACTOR'S OFFICE
- 131 CHURCH
- 521 CLOTHING STORE
- 162 CLUB, NIGHT
- 635 COMPUTER CENTER
- 142 COUNTRY CLUB, GOLF CLUB
- 552 CYCLE CENTER
- 113 DANCE STUDIO
- 321 DAY CARE CENTER/OVER 4 HOURS
- 211 DAY NURSERY SCHOOL/4 HOURS OR LESS
- 593 DENTIST OFFICE, DOCTOR'S OFFICE
- 581 DEPARTMENT STORE, W/FURNITURE
- 583 DEPARTMENT STORE, W/O FURNITURE
- 796 DRY CLEANING PLANT
- 411 DWELLING, 1-FAM. YR. ROUND
- 888 FIRE STATION
- 547 FLORIST SHQP
- 134 FUNERAL PARLOR
- 531 FURNITURE STORE
- 571 GASOLINE SERVICE STATION
- 891 GENERAL STORAGE WAREHOUSE
- 545 GIFT SHOP
- 511 GROCERY STORE, OVER 10,000 SQ. FT.
- 512 GROCERY STORE, UNDER 10,000 SQ. FT.
- 552 GUN SHOP

- 121 GYMNASIUM
- 533 HARDWARE STORE
- 331 HOSPITAL
- 441 HOTEL, YEAR ROUND
- 564 LAUNDROMAT
- 591 LAWYER'S OFFICE
- 151 LIBRARY
- 514 LIQUOR STORE
- 931 LOT, VACANT
- 851 LUMBER YARD
- 774 MACHINE SHOP
- 471 MOBILE HOME, PERMANENT FAMILY UNIT
- 452 MOTEL, UNDER 4 STORIES, 3 TO 20 UNITS
- 453 MOTEL, UNDER 4 STORIES, 20 UNITS PLUS
- 183 MOTION PICTURE THEATER
- 591 OFFICE BUILDING
- 535 PAINT STORE
- 545 PAWN SHOP
- 596 POST OFFICE
- 161 RESTAURANT
- 431 ROOMING HOUSE, 4-8 ROOMERS
- 432 ROOMING HOUSE, 9-15 ROOMERS
- 441 ROOMING HOUSE, OVER 15 ROOMERS, YR. ROUND
- 213 SCHOOL ELEMENTARY
- 214 SCHOOL JR. HIGH
- 215 SCHOOL HIGH
- 575 TIRE STORE
- 773 WELDING SHOP

**PROPERTY MANAGEMENT**

- 1. PRIVATE TAX PAYING PROPERTY
- 2. PRIVATE NONTAX PAYING PROPERTY
- 3. LOCAL COUNTY GOVERNMENT PROPERTY
- 4. STATE, PROVINCE GOVERNMENT PROPERTY, EXCEPT MILITARY
- 5. CENTRAL FEDERAL GOVERNMENT PROPERTY, EXCEPT MILITARY
- 6. FOREIGN GOVERNMENT PROPERTY
- 7. MILITARY PROPERTY
- 9. PROPERTY MANAGEMENT NOT CLASSIFIED ABOVE
- 0. PROPERTY MANAGEMENT UNDETERMINED OR NOT REPORTED

**SPRINKLERS**

- 1. COMPLETE
- 2. PARTIAL

**ALARM SYSTEMS**

- 1. LOCAL
- 2. AUXILIARY
- 3. REMOTE STATION
- 4. PROPRIETARY
- 5. CENTRAL STATION
- 6. HOUSEHOLD

**STANDPIPES**

- 1. WET
- 2. DRY
- 3. COMB.

**SPECIAL SYSTEMS**

- 1. DRY CHEM.
- 2. FOAM
- 3. WATER
- 4. HALON
- 5. CO.
- 6. EXPLOS.
- 7. STATIC
- 8. OTHER

**UG TANKS**

# OF TANKS

**TANK TYPE**

- 1. SINGLE WALL TANKS ONLY
- 2. DOUBLE CONTAINED OR DOUBLE WALLED TANKS ONLY
- 3. BOTH SINGLE AND DOUBLE CONTAINED OR DOUBLE WALLED TANKS

**MONITORING**

- 1. DOUBLE CONTAINED/CONTINUOUS MONITORING DEVICE
- 2. DOUBLE CONTAINED/VISUAL MONITORING
- 3. SINGLE WALL/GROUND WATER WELL
- 4. SINGLE WALL/IN TANK DEVICE
- 5. SINGLE WALL/VAPOR WELL, CONTINUOUS MONITORING DEVICE
- 6. SINGLE WALL/VAPOR WELL, MANUAL MONITORING
- 7. COMBINATION/MORE THAN ONE TYPE OF MONITORING
- 8. OTHER MONITORING METHOD
- 9. NONE

**AG TANKS**

# OF TANKS

**TOXIC GAS**

- 0. NONE
- 1. CLASS I
- 2. CLASS II
- 3. CLASS III
- 4. < MIN. QUANTITY

**HMOC**

- 1. GASOLINE STATIONS
- 2. OTHER UNDERGROUND FUEL TANKS
- 3. AUTO WRECKING/MISC. SIMPLE FACILITIES
- 4. AUTO REPAIR
- 5. AUTO BODY AND PAINT
- 6. FURNITURE REFINISHING/MACHINE SHOPS
- 7. PRINTING/PAINTING
- 8. METAL PLATING AND FABRICATION
- 9. CHEMICAL WAREHOUSE
- 10. ELECTRONIC FIRMS
- 11. MISC. COMPLEX FIRMS AND LABS
- 12. CITY FACILITY

**HMMP**

- 1. LONG FORM
- 2. SHORT FORM


**HAZARD CLASSES**

- 1. EXPLOSIVES
- 2. GASES
- 3. FLAMMABLE/COMBUSTIBLE LIQUIDS
- 4. FLAMMABLE SOLID
- 5. OXIDIZING SUBSTANCES
- 6. POISONOUS/INFECTIOUS SUBSTANCES
- 8. CORROSIVE MATERIALS
- 9. OTHER REGULATED MATERIALS

**QUANTITY RANGES**

RANGES	GASES CUBIC FEET	LIQUIDS GALLONS	SOLIDS POUNDS
1.	< 200	< 55	< 500
2.	200 to 2000	55 to 550	500 to 5000
3.	2000 to 10000	550 to 2750	5000 to 25000
4.	10000 to 20000	2750 to 5500	25000 to 50000
5.	> 20000	> 5500	> 50000

**MAP / NOTES**



**PERMIT STATUS (CIRCLE ONE IF APPLICABLE)**

- Z RETAIL EXEMPTION
- E SMALL QTY. EXEMPTION
- V STANDARD FEE





San Jose Fire Department  
Four North Second Street  
Suite 1100  
San Jose, CA 95113-1305

**RECORD OF INSPECTION**  
TELEPHONE (408) 277-4656

File Number **440405** PAGE **1** OF **1**  
Bus. Acct No. **030982** Bus. Start Date **04-03-90**

FS  HM  I/R  PR

**BUSINESS INFORMATION**

Street Number **00253** Dir **RACE** Street Name **RACE ST** Type **ST** Building Unit **16 36 67 04 Y 4**  
 Business Name **RACE ST FISH MARKET** Business Phone **287-6280** Plan Check No **294-4857**  
 Business Owners Name (Last, First) **RACE ST FISH & POULTRY INC** Area Code **408** Emergency Phone Number **365-7376**

**BILLING INFORMATION IF NO B/ACCT NO.**

Street Number **P O BOX 28385** Dir **---** Street Name **---** Type **---**  
 City **SAN JOSE, CA** State **CA** Zip Code **95159**

**BUILDING INFORMATION**

UBC **82** NFPA **513** SIC **9600** Bldgs. **01** Mgt. **1** Cmplx. **---** Yr Const **00** Stories **01** Sq. Ft. **2,000** Gr. Flr. **---**  
 Sprnk. **0** Standpipe **0** 5 Yr. Test Date **MA** Alarm **0** 5 Yr. Test Date **NA** Spec. Sys. **0** Assembly **0** O.L. **52** Dring **---**  
 UG Tanks **0** Tank Type **---** Monitor **---** AG Tanks **---** Toxic Gas **---** Flam Gas. **---** Gas. Mon. **---** HMOC **---** HMMP **---**

FS	LAST INSP DATE	HM
051289		
FS	PERMIT EXP. DATE	HM
033090		
FS	INSP/GEO AREA	HM
1093404		

**HAZ MAT INFORMATION**

Initial Inspection **04-03-90** Completion Date **04-03-90** Employee/Company No. **TC004** Visits **01**

NOTICE OF FIRE AND SAFETY HAZARDS AND/OR PERMITS REQUIRED:  
 You are hereby notified that an inspection of your premises has disclosed that the following permits are required and/or that corrections are required for the following violations of the following provisions of Title 19, Title 24 or Title 25 of the California Code of Regulations, the California Health and Safety Code, or the San Jose Municipal Code.

CODE SECTION	P/V	DESCRIPTION	APPR	DATE
		<input type="checkbox"/> SERVICE FIRE EXTINGUISHER <input type="checkbox"/> PROVIDE NONCOMBUSTIBLE TRASH CONTAINER		
		<input type="checkbox"/> NO EXTENSION CORDS IN PLACE OF PERMANENT WIRING <input type="checkbox"/> PROVIDE FIRE EXTINGUISHER		
		<input type="checkbox"/> OTHER VIOLATIONS AS NOTED BELOW:		
<b>A32</b>	<b>P</b>	<b>PLACE OF ASSEMBLY</b>	<b>(79)</b>	<b>4/3/90</b>
		<i>No table stated @ this time</i>		

HMMP: DATE REC'D: DATE APPROVED: PERMIT STATUS: **Z E**

REPRINT THIS INFORMATION FOR REFERENCE NEXT YEAR

SUP. APPR.

CLASS	1	2	3	4	5	6	8	9	Ttl
SOLID									
LIQUID									
GAS									
TOTAL									

TIME **2** NO FEE   
 DATE **4/3**  
 OCC. INIT **[Signature]** FILE COPY

**ORDER TO COMPLY:**

As such conditions are contrary to law, you are hereby required to correct said conditions immediately upon receipt of this notice.  
 An inspection to determine whether or not you have complied with this notice will be conducted on or after \_\_\_\_\_ days.  
 Failure to comply with the foregoing order before the date of such reinspection may render you liable to the penalties provided by law for such violations.

*Bill Murphy* Occupant  
 *Thomas Alvarez* Inspecting Officer (Print Name, Assignment)  
 *[Signature]* Inspecting Officer (Signature)

PARTIAL NFPA OCCUPANCY CLASSIFICATION LIST

- |  |   |  |
|--|---|--|
| 591 ADMINISTRATIVE OFFICE                          | 536 CARPET STORE                        | 121 GYMNASIUM                                |
| 311 AGED PERSONS HOME W/NURSING                    | 761 CHEMICAL MFG GENERAL                | 533 HARDWARE STORE                           |
| 312 AGED PERSONS HOME W/O NURSING                  | 862 CHEMICAL STORAGE, HAZARDOUS         | 321 HOSPITAL                                 |
| 113 AMUSEMENT HALL, PLACE, BOOTH                   | 593 CHIROPRACTOR'S OFFICE               | 441 HOTEL, YEAR ROUND                        |
| 422 APARTMENT 3-6 UNITS                            | 131 CHURCH                              | 564 LAUNDROMAT                               |
| 423 APARTMENT 7-20 UNITS                           | 521 CLOTHING STORE                      | 501 LAWYER'S OFFICE                          |
| 424 APARTMENT 20+ UNITS                            | 162 CLUB, NIGHT                         | 153 LIBRARY                                  |
| 535 APPLIANCE REPAIR                               | 655 COMPUTER CENTER                     | 514 LIQUOR STORE                             |
| 532 APPLIANCE STORE                                | 142 COUNTRY CLUB, GOLF CLUB             | 931 LOT, VACANT                              |
| 182 AUDITORIUM                                     | 552 CYCLE CENTER                        | 851 LUMBER YARD                              |
| 573 AUTO BODY REPAIRING, PAINT SHOP, REPAIR GARAGE | 113 DANCE STUDIO                        | 774 MACHINE SHOP                             |
| 877 AUTO SALVAGE, JUNK YARD                        | 321 DAY CARE CENTER/OVER 4 HOURS        | 471 MOBILE HOME, PERMANENT FAMILY UNIT       |
| 575 AUTO SUPPLY STORE                              | 211 DAY NURSERY SCHOOL/4 HOURS OR LESS  | 452 MOTEL, UNDER 4 STORIES, 3 TO 20 UNITS    |
| 716 BAKERY   | 593 DENTIST OFFICE, DOCTOR'S OFFICE     | 453 MOTEL, UNDER 4 STORIES, 20 UNITS PLUS    |
| 121 BALLROOM, DANCE HALL                           | 581 DEPARTMENT STORE, W/FURNITURE       | 183 MOTION PICTURE THEATER                   |
| 592 BANKS  | 583 DEPARTMENT STORE, W/O FURNITURE     | 591 OFFICE BUILDING                          |
| 163 BAR, ALCOHOLIC BEVERAGE                        | 796 DRY CLEANING PLANT                  | 535 PAINT STORE                              |
| 557 BARBER SHOP, BEAUTY SHOP                       | 411 DWELLING, 1-FAM, YR. ROUND          | 545 PAWN SHOP                                |
| 112 BILLIARD CENTER                                | 858 FIRE STATION                        | 506 POST OFFICE                              |
| 332 BOARDING CARE HOME, NONAGED CONVA. ESCENT      | 547 FLORIST SHOP                        | 161 RESTAURANT                               |
| 541 BOOK STORE                                     | 134 FUNERAL PARLOR                      | 431 ROOMING HOUSE, 4-8 ROOMERS               |
| 111 BOWLING ALLEY                                  | 531 FURNITURE STORE                     | 432 ROOMING HOUSE, 8-15 ROOMERS              |
| 555 BUILDING SUPPLY STORE                          | 571 GASOLINE SERVICE STATION            | 441 ROOMING HOUSE, OVER 15 ROOMERS, YR ROUND |
| 915 BUILDING VACANT                                | 801 GENERAL STORAGE WAREHOUSE           | 213 SCHOOL, ELEMENTARY                       |
| 173 BUS TERMINAL                                   | 545 GIFT SHOP                           | 214 SCHOOL, JR HIGH                          |
| 754 CABINET SHOP                                   | 511 GROCERY STORE, OVER 10,000 SQ. FT.  | 215 SCHOOL, HIGH                             |
| 553 CAMERA STORE                                   | 512 GROCERY STORE, UNDER 10,000 SQ. FT. | 575 TIRE STORE                               |
| 713 CANNERY FRUIT VEGETABLE                        | 552 GUN SHOP                            | 773 WELDING SHOP                             |

PROPERTY MANAGEMENT

- PRIVATE TAX PAYING PROPERTY
- PRIVATE NONTAX PAYING PROPERTY
- LOCAL COUNTY GOVERNMENT PROPERTY
- STATE, PROVINCE GOVERNMENT PROPERTY, EXCEPT MILITARY
- CENTRAL FEDERAL GOVERNMENT PROPERTY, EXCEPT MILITARY
- FOREIGN GOVERNMENT PROPERTY
- MILITARY PROPERTY
- PROPERTY MANAGEMENT NOT CLASSIFIED ABOVE
- PROPERTY MANAGEMENT UNDETERMINED OR NOT REPORTED

SPRINKLERS

- COMPLETE
- PARTIAL

ALARM SYSTEMS

- |                   |                    |
|-------------------|--------------------|
| 1. LOCAL          | 4. PROPRIETARY     |
| 2. AUXILIARY      | 5. CENTRAL STATION |
| 3. REMOTE STATION | 6. HOUSEHOLD       |

STANDPIPES

- WET
- DRY
- COMB.

SPECIAL SYSTEMS

- |              |                    |
|--------------|--------------------|
| 1. DRY CHEM. | 5. CO <sub>2</sub> |
| 2. FOAM      | 6. EXPLOS.         |
| 3. WATER     | 7. STATIC          |
| 4. HALON     | 8. OTHER           |

UG TANKS

\* OF TANKS

TANK TYPE

- SINGLE WALL TANKS ONLY
- DOUBLE CONTAINED OR DOUBLE WALLED TANKS ONLY
- BOTH SINGLE AND DOUBLE CONTAINED OR DOUBLE WALLED TANKS

MONITORING

- DOUBLE CONTAINED/CONTINUOUS MONITORING DEVICE
- DOUBLE CONTAINED/VISUAL MONITORING
- SINGLE WALL/GROUND WATER WELL
- SINGLE WALL/IN TANK DEVICE
- SINGLE WALL/VAPOR WELL, CONTINUOUS MONITORING DEVICE
- SINGLE WALL/VAPOR WELL, MANUAL MONITORING
- COMBINATION/ MORE THAN ONE TYPE OF MONITORING
- OTHER MONITORING METHOD
- NONE

AG TANKS

\* OF TANKS

TOXIC GAS

- NONE
- CLASS I
- CLASS II
- CLASS III
- <MIN. QUANTITY

HMOC

- GASOLINE STATIONS
- OTHER UNDERGROUND FULL TANKS
- AUTO WRECKING/MISC. SIMPLE FACILITIES
- AUTO REPAIR
- AUTO BODY AND PAINT
- FURNITURE REFINISHING/MACHINE SHOPS
- PRINTING/PAINTING
- METAL PLATING AND FABRICATION
- CHEMICAL WAREHOUSE
- ELECTRONIC FIRMS
- MISC. COMPLEX FIRMS AND LABS
- CITY FACILITY

HMMP

- LONG FORM
- SHORT FORM

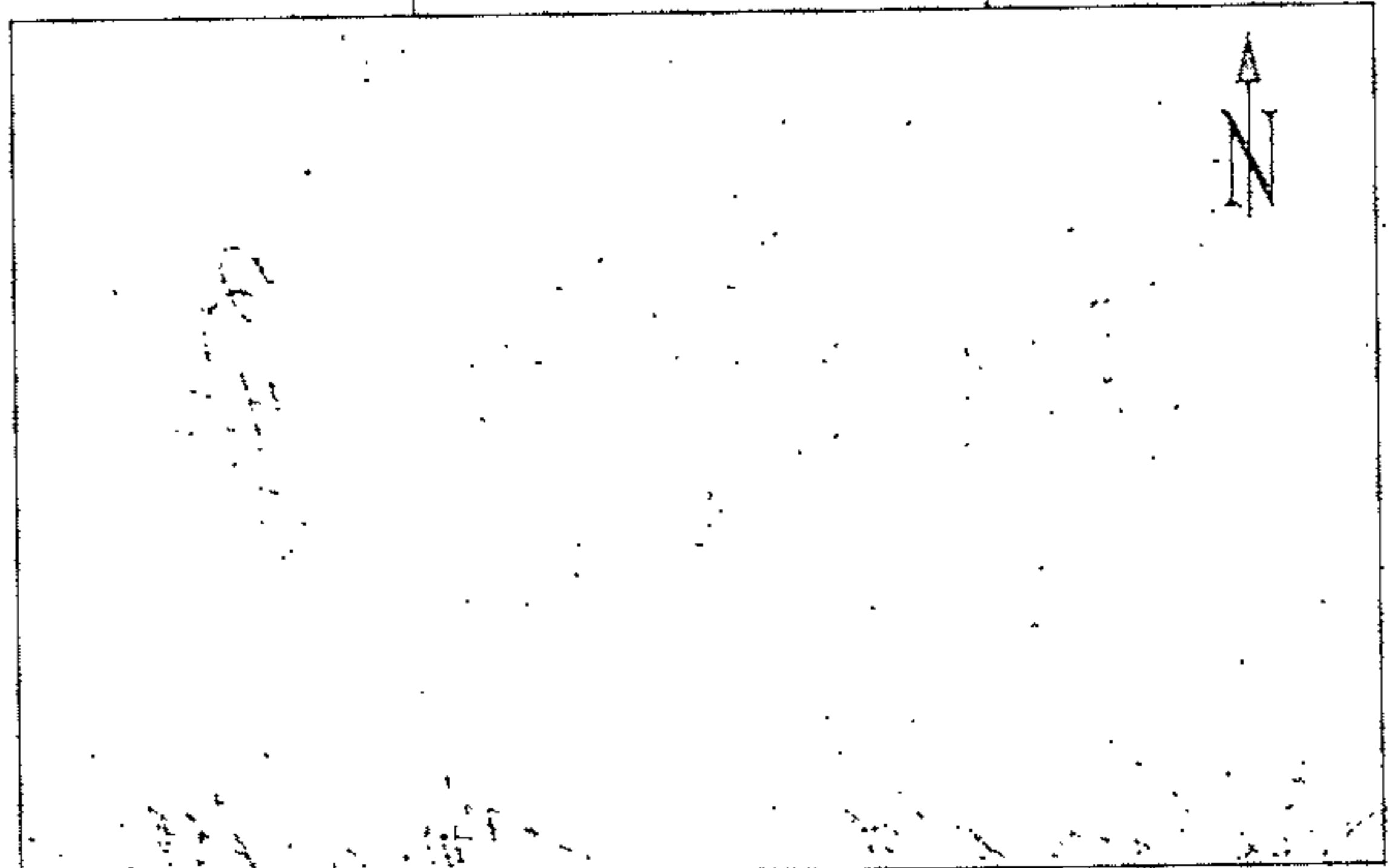
HAZARD CLASSES

- EXPLOSIVES
- GASES
- FLAMMABLE/COMBUSTIBLE LIQUIDS
- FLAMMABLE SOLID
- OXIDIZING SUBSTANCES
- POISONOUS/INFECTIOUS SUBSTANCES
- CORROSIVE MATERIALS
- OTHER REGULATED MATERIALS

QUANTITY RANGES

<u>RANGES</u>	<u>GASES</u> CUBIC FEET	<u>LIQUIDS</u> GALLONS	<u>SOLIDS</u> POUNDS
1.	<200	<55	<500
2.	200 to 2000	55 to 550	500 to 5000
3.	2000 to 10000	550 to 2750	5000 to 25000
4.	10000 to 20000	2750 to 5500	25000 to 50000
5.	>20000	>5500	>50000

MAP / NOTES



PERMIT STATUS (CIRCLE ONE IF APPLICABLE)

- Z RETAIL EXEMPTION  
E SMALL QTY. EXEMPTION



San Jose Fire Department  
 Four North Second Street  
 Suite 1100  
 San Jose, CA 95113-1305

# RECORD OF FIRE INSPECTION

TELEPHONE  
 (408) 277-1555

FILE NUMBER  
 440405

COUNTY  
 Y

BUSINESS ACCT NO  
 030982

FPB  
 Y

STREET NUMBER: 00253 DIR STREET NAME: RACE TYPE: ST BUILDING UNIT: PAGE # X MAP REFERENCE Y

BUSINESS INFORMATION (PRINT)

BUSINESS NAME: RACE ST FISH MARKET BUSINESS PHONE NUMBER: 294-4857

BUSINESS OWNER'S NAME (LAST, FIRST): RIPARBELLI, D LAST INSP. DATE: 042485 FS PER. EXP. DATE: 033089

OWNER RESIDENCE INFORMATION (PRINT)

STREET NUMBER: DIR. STREET NAME: TYPE: LAST INSP. BY: 00031

CITY, STATE, ZIP CODE: AREA CODE: EMERGENCY PHONE NUMBER:

BUILDING INFORMATION

UBC OCC. 32 NFPA OCC. 513 COMPLEX MGT 1 YR CONST. 00 STORES 01 SQ FT GROUND FLOOR 2300 ZBD NUMBER 261 FS INSP. AREA 4000 HM INSP. AREA 4000  
 SPRINKLERS 0 STAND PIPES 0 5 YR TEST DATE ALARM SYS 0 SPEC SYS 0 5 YR TEST DATE ASSEMBLY OCC LOAD 0 DINING OCC LOAD 52 IIM PER EXP. DATE 3405

INSPECTION INFORMATION

INSPECTION DATE: 4-25-89 ACT Y: 02 B. LOGS: 02 INSPECTOR NO: 00034 COMPLETION DATE: 5-12-89 TOTAL INSP. TIME: 3 TRNS: RF IIM OCC. CAT:

NOTICE OF FIRE AND SAFETY HAZARDS AND/OR FIRE PERMITS REQUIRED:  
 You are hereby notified that an inspection of your premises has disclosed that the following permits are required and/or that corrections are required for the following violations of the following provisions of Title 19, Title 24 or Title 25 of the California Administrative Code, the California Health and Safety Code, or the San Jose Municipal Code.

CTGY CODE	CODE SECTION	DESCRIPTION	APPR.
43		<input type="checkbox"/> SERVICE FIRE EXTINGUISHER. <input type="checkbox"/> PROPERLY MOUNT FIRE EXTINGUISHER.	
43		<input checked="" type="checkbox"/> PROVIDE FIRE EXTINGUISHER. <input type="checkbox"/> 2A 10BC <input checked="" type="checkbox"/> 40BC	
33		<input type="checkbox"/> DISCONTINUE USE OF EXTENSION CORDS OR GANG PLUGS.	
74		<input type="checkbox"/> PROVIDE NON-COMBUSTIBLE TRASH CONTAINER.	
		<input type="checkbox"/> OTHER VIOLATIONS AS NOTED BELOW.	
<del>A13</del>	<del>UFC410113</del>	<del>FLAM/COMB LIQ/TNK</del>	
A32	UFC410139	PLACE OF ASSEMBLY	
		① PROVIDE 40BC EXTINGUISHER FOR FIRE AREA	5/12
		② CAP EXPOSED PIPE WIVES IN ICE BOX STORAGE ROOM	5/12
		③ REPLACE ELECTRICAL CAP IN FIRE AREA	5/12
		④ REPLACE ELECTRICAL COVER PLATE	5/12

REPRINT THIS INFORMATION for reference next year YES

ORDER TO COMPLY:

As such conditions are contrary to law, you are hereby required to correct said conditions immediately upon receipt of this notice. An inspection to determine whether or not you have complied with this notice will be conducted on or after 14 days.

Failure to comply with the foregoing order before the date of such reinspection may render you liable to the penalties provided by law for such violations.

X- [Signature] Occupant

X- THOMAS AFFRINO Inspecting Officer (Print Name, Assignment)

X- [Signature] Inspecting Officer (Signature)

SUP. APPR.

FILE COPY









**PROPERTY MANAGEMENT**

1. Private tax paying property
2. Private non-tax paying property
3. Local, county government property
4. State, province government property, except military
5. Central, federal government property, except military
6. Foreign government property
7. Military property
9. Property Management not classified above
0. Property Management undetermined or not reported

**SPRINKLERS**

1. Complete
2. Partial

**STANDPIPES**

1. Wet
2. Dry
3. Comb.

**ALARM SYSTEMS**

1. Local
2. Auxiliary
3. Remote Station
4. Proprietary
5. Central Station
6. Household

**SPECIAL SYSTEMS**

1. Dry Chem.
2. Foam
3. Water
4. Halon
5. CO<sub>2</sub>
6. Explos.
7. Static
8. Other

**PARTIAL NFPA OCCUPANCY CLASSIFICATION LIST**

- 591 Administrative Office
- 311 Aged Persons Home W/Nursing
- 312 Aged Persons Home, W/O Nursing
- 113 Amusement Hall, Place, Booth
- 422 Apartment 3-6 Units
- 423 Apartment 7-20 Units
- 424 Apartment 20+ Units
- 538 Appliance Repair, Shop W/O Sales
- 532 Appliance Store
- 182 Auditorium
- 573 Auto Body Repairing, Paint Shop, Repair Garage
- 877 Auto Salvage, Junk Yard
- 575 Auto Supply Store
- 716 Bakery
- 121 Ballroom, Dance Hall
- 592 Banks
- 163 Bar, Alcoholic Beverage
- 557 Barber Shop, Beauty Shop
- 112 Billiard Center, Pool Hall
- 332 Boarding Care Home, Nonaged Convalescent
- 541 Book Store
- 111 Bowling Alley
- 555 Building Supply Store
- 915 Building Vacant
- 173 Bus Terminal
- 754 Cabinet Shop
- 553 Camera Store
- 713 Cannery, Fruit, Vegetable

- 536 Carpet Store
- 761 Chemical Mfg. General
- 862 Chemical Storage, Hazardous
- 593 Chiropractor Office
- 131 Church
- 521 Clothing Store
- 162 Club, Night
- 142 Country Club, Golf Club
- 635 Computer Center
- 552 Cycle Shop
- 113 Dance Studio
- 321 Day Care Center/Over 4 Hours
- 211 Day Nursery School/4 Hours or Less
- 593 Dentist Office, Doctor's Office
- 581 Department Store, W/Furniture
- 583 Department Store, W/O Furniture
- 796 Dry Cleaning Plant
- 411 Dwelling, 1-Fam, Yr Round Use
- 888 Fire Station
- 547 Florist Shop
- 134 Funeral Parlor
- 531 Furniture Store
- 571 Gasoline Service Station, Public
- 891 General Storage Warehouse
- 545 Gift Shop
- 511 Grocery Store, Over 10,000 Sq Ft
- 512 Grocery Store, Under 10,000 Sq Ft
- 552 Gun Shop

- 121 Gymnasium
- 533 Hardware Store
- 331 Hospital
- 441 Hotel, Year-Round
- 564 Laundromat
- 591 Lawyer's Office
- 151 Library
- 514 Liquor Store
- 931 Lot, Vacant
- 851 Lumber Yard
- 774 Machine Shop
- 471 Mobile Home, Permanent Family Unit
- 452 Motel, Under 4 Stories, 3 to 20 Units
- 453 Motel, Under 4 Stories, 20 Units Plus
- 183 Motion Picture Theater
- 591 Office Building
- 535 Paint Store
- 545 Pawn Shop
- 596 Post Office
- 161 Restaurant
- 431 Rooming House, 4-8 Roomers
- 432 Rooming House, 9-15 Roomers
- 441 Rooming House, Over 15 Roomers, Yr Round
- 213 School, Elementary
- 214 School, Jr. High
- 215 School, High
- 575 Tire Store
- 773 Welding Shop

**HAZARD CLASSES**

1. Explosives
2. Gases
3. Flammable/Combustible Liquids
4. Flammable Solids/Substances
5. Oxidizing Substances
6. Poisonous/Infectious Substances
8. Corrosive Materials
10. Other Regulated Materials

**PROVISIONAL PERMITS SUBJECT TO**

- I - Inventory Statement
- F - Facility Map
- M - Monitoring System
- W - Monitoring Well
- S - Secondary Containment
- C - Storage Cabinet
- L - Monitoring and Spill Log
- X - Other

**QUANTITY RANGES**

RANGE	Gases (Cubic Feet)	Liquids (Gallons)	Solids (Pounds)	Annual Hazardous Materials Storage Permit Fee is Calculated by Multiplying Total Range by \$40.00
1	<200	<55	<500	
2	200 to 2,000	55 to 550	500 to 5,000	
3	2,000 to 10,000	550 to 2,750	5,000 to 25,000	
4	10,000 to 20,000	2,750 to 5,500	25,000 to 50,000	
5	>20,000	>5,500	>50,000	

PERMIT TYPE  FULL  PROVISIONAL SUBJECT TO

**HAZARD CLASS/PERMIT QUANTITY RANGE**

1	2	3	4	5			
6	8	10	Short Form		TOTAL RANGE	HM PERMIT	
HAZMAT TIME						HM INSP FEE	TOTAL HMS
HAZMAT DATE							
OCC. INITIALS							

30 Minutes - 1 , 1 Hour - 2 , 1:30 - 3 , 2 Hours - 4 , 2:30 - 5 , 3 Hours - 6

\*Initial inspection minimum 1 hour

TIME  2  +  +  +  +  =  2

DATE  1/24/85

OCC. INITIALS

NO FEE

INSP FEE  50

PERMIT FEE  80

TOTAL INSP  130

GRAND TOTAL  NF

Co.



San Jose Fire Department  
476 Park Avenue  
San Jose, CA 95110

# RECORD OF FIRE INSPECTION

TELEPHONE  
(408) 277-

01		FILE NUMBER			
0	4	0	4	0	5
1	2	3	4	5	6

ADDRESS: STREET NUMBER 010253, DIR 13, STREET NAME RACE ST, TYPE ST, BUILDING-UNIT 00048

032880

HYDRANT 3

DATE 02/20/04, TIME 0130, ACT 01, INSPECTOR NO. 020480

02

**NOTICE OF FIRE AND SAFETY HAZARDS AND/OR FIRE PERMITS REQUIRED:**

You are hereby notified that an inspection of your premises has disclosed that the following Fire Permits are required and/or that corrections are required for the following violations of the following provisions of Title 19, Title 24 or Title 25 of the California Administrative Code, the California Health and Safety Code, or the Municipal Fire Prevention Code of San Jose:

CTGY	CODE	TYPE	COUNT	DESCRIPTION	APPR.
	UFC18.102	X		Delete. moved.	X
		X		REPAIR GARAGE PERMIT 1130 OLIVER CT.	X
	UFC31.1011	X			X
	UFC15.103	P		FLAMMABLE LIQUID STORAGE PERMIT	X
	<del>UFC31.101</del>	<del>X</del>		<del>Delete. Welding &amp; Cutting Permit</del>	<del>X</del>
				Note: Welding & Repairing have been moved another location 1130 OLIVER CT. S.J.	
				Change U.B.C. Classification to B-2	
COUNTY					

**ORDER TO COMPLY:**

As such conditions are contrary to law, you are hereby required to correct said conditions immediately upon receipt of this notice. An inspection to determine whether or not you have complied with this notice will be conducted within \_\_\_\_\_ days. Failure to comply with the foregoing order before the date of such reinspection may render you liable to the penalties provided by law for such violations.

X *[Signature]*  
OCCUPANT

X *[Signature]*  
INSPECTING OFFICER

RACE ST FISH BUSINESS NAME 57  
D. R. IPARBELLI OWNER/OCCUPANT 79

BUSINESS PHONE 2944856  
OWNER PHONE

NFPA 901 1973  
FILE COPY

**#45 PROPERTY MANAGEMENT**

1. Private tax paying property
2. Private non-tax paying property
3. Local, county government property
4. State, province government property, except military
5. Central, federal government property, except military
6. Foreign government property
7. Military property
9. Property Management not classified above
0. Property Management undetermined or not reported

**#47 CONSTRUCTION TYPE**

UBC TYPE

1. Fire Resisive
2. Heavy Timber
3. Prot Non-Comb
4. Unprot Non-Comb
5. Prot Ordinary
6. Unprot Ordinary
7. Prot Wood Frame
8. Unprot Wood Frame

**#48 SPRINKLERS**

1. Complete
2. Partial

**#49 STANDPIPES**

1. Wet
2. Dry
3. Comb.

**#50 EXTINGUISHERS**

1. Adequate
2. Inadequate

**#51 FIRE BRIGADE**

1. Full-time
2. Part-time

**#52 HYDRANTS**

Nearest Usable Pub. Hydrant

1. Within 500 ft
2. Within 1000 ft
3. Over 1000 ft

Nearest Usable Priv. Hydrant

4. Within 500 ft
5. Within 1000 ft
6. Over 1000 ft
7. No usable hydrant

**#54 ALARM SYSTEMS**

1. Local
2. Auxiliary
3. Remote Sta.
4. Proprietary
5. Central Station
6. Household

**#55 WATCHMAN**

✓ Check box if yes

1. Dry Chem.
2. Foam
3. Water
4. Halon
5. CO<sub>2</sub>
6. Explos.
7. Static
8. Other

**#53 SPECIAL SYSTEMS**

**NFPA OCCUPANCY CLASSIFICATION**

- 162 Club, Night
- 142 Country Club, Golf Club
- 113 Dance Studio
- 321 Day Care Center/Over 4 hours
- 211 Day Nursery School/4 hrs. or less
- 593 Dentist Office, doctor's office
- 796 Dry cleaning plant
- 411 Dwelling, 1-fam., yr. round use
- 134 Funeral Parlor
- 571 Gasoline Service Station, public
- 552 Gun Shop
- 121 Gymnasium
- 331 Hospital
- 151 Library
- 851 Lumber Yard
- 774 Machine Shop
- 471 Mobile Home, permanent family unit
- 183 Motion Picture Theater
- 591 Office Building
- 535 Paint Store
- 161 Restaurant
- 213 School Elementary
- 214 School, Jr. High
- 215 School, High
- 575 Tire Store
- 773 Welding Shop

- 591 Administrative Office
- 311 Aged Persons Home W/Nursing
- 312 Aged Persons Home W/O Nursing
- 113 Amusement Hall, Place, Booth
- 422 Apartment 3-6 Units
- 423 Apartment 7-20 Units
- 424 Apartment 20+ Units
- 182 Auditorium
- 573 Auto Body Repairing, Paint Shop
- 877 Auto Salvage, Junk Yard
- 716 Bakery
- 121 Ballroom, Dance Hall
- 163 Bar, Alcoholic Beverage
- 112 Billiard Center, Pool Hall
- 332 Boarding Care Home, nonaged convales.
- 541 Book Store
- 111 Bowling Alley
- 173 Bus Terminal
- 754 Cabinet Shop
- 713 Cannery, fruit, vegetable
- 536 Carpet Store
- 761 Chemical Mfg. General
- 862 Chemical Storage, Hazardous
- 131 Church



Bureau of Fire Prevention  
 801 N. 1st Street, Rm. 100  
 San Jose, CA 95110  
 (408) 277-4656

C O U N T Y  
 RECORD OF INSPECTION

FILE NO.  
 4,0405

Street Number	DIR	Street Name	Type	Unit
253		RACE	ST	

Business Name  
 RACE ST FISH MARKET

Business Owner  
 D. R. BARBELLI

Permit will be mailed to same address recorded on Business License.  
 If change wanted, permittee to call Business License - 277-4985.

IF NEW OR NO B/L and mailing address is not the inspection address, record here:

253 Race St SJ Ca 95126  
 St.No. Street Name City State Zip

TIME CODE:  
 30 Minutes = 1      2 Hours = 4  
 1 Hour = 2          2:30 = 5  
 1:30 = 3            3 Hours = 6

TIME: Initial Insp. + 2nd + 3rd + 4th + 5th + 6th = TOTAL INSP. TIME  
 2 + [ ] + [ ] + [ ] + [ ] + [ ] = 2

DATE: 2/2/04 [ ] [ ] [ ] [ ] [ ] [ ]

OCCUPANT INITIALS: *[Signature]*

YOUR INITIALS VERIFY THE TIME TAKEN FOR THIS INSPECTION

INSPECTOR'S NOTES:

PERMITS:

Add/  
Delete

One Time  
Only

No  
Fee

0,000

0,000

NO FEE

*[Signature]*  
 Inspecting Officer





131	Church
162	Club, Night
142	Country club, golf club
113	Dance studio
321	Day care center/over 4 hours
211	Day nursery school 4 hrs or less
593	Dentist's office, doctor's office
796	Dry cleaning plant
411	Dwelling, 1-family, year round use
134	Funeral Parlor
571	Gasoline Service station, public
552	Gun shop
121	Gymnasium
331	Hospital
131	Library
851	Lumber yard
774	Machine shop
471	Mobile home, permanent family unit
186	Motion picture theatre
536	Paint store
161	Restaurant
573	Tire store
773	Welding shop

Administrative Office
Aged Persons Home W/Nursing
Aged Persons Home W/O Nursing
Amusement Hall, Place, Booth
Auditorium
Auto Body Repairing, Paint Shop
Repair Garage
Auto Salvage, Junk Yard
Bakery
Ballroom, Dance Hall
Bar, Alcoholic Beverage
Billiard Center, Pool Hall
Boarding Care Home, nonaged convales
Book Store
Bowling Alley
Bus Terminal
Cabinet Shop
Cannery, fruit, vegetable
Carpet Store
Chemical Mfg. General
Chemical Storage, Hazardous

**NFPA OCCUPANCY CLASSIFICATION**

1. Fire resistive (concrete & 2hr or 3hr protected steel usually hospitals or hotels)  
 2. Heavy timber (brick, block, masonry walls & heavy timber supports, 6x6 col. excls beams)  
 3. Prot non-comb (brick, block, masonry walls & prot steel supports prot metal roof)  
 4. Unprot non-comb (same as #3 except supports and roof not protected, some service stations)  
 5. Prot ordinary (brick, block, masonry walls & 1 hr prot wood roof)  
 6. Unprot ordinary (same as #5 except supports and roof not protected, most lg shops centers)  
 7. Prot wood frame (5/8" sheetrock or 3/4" plaster int stucco ext or sheetrock & brick/wood V)  
 8. Unprot wood frame (wood frame bldg less than 6/8" sheetrock, most homes apts, offices, etc.)

**TYPE OF CONSTRUCTION:**

**WATCHMAN:**  
 Check if yes, Blank if no

**ALARM SYSTEMS:**

1. Local
2. Auxiliary
3. Remote Sta.
4. Proprietary
5. Central Station
6. Household

**PROPERTY TYPE:**

1. Bldg, 1-2 occupancy
2. Bldg, Multi-occup.
3. Stadium, arena, open patio, theatre, parking garage, etc.
4. Tent or air supported
5. Stockyards, corrals, picnic grounds, etc.
6. Mobile homes, recreation vehicles

**SPECIAL SYSTEMS:**

1. CO<sub>2</sub>
2. Dry chem.
3. Foam
4. Halon
5. Other

**FIRE BRIGADE:**

1. Full-time
2. Part-time

**STANDPIPES:**

1. Wet
2. Dry
3. Comb

**HYDRANTS:**

Nearest usable pub. hydrant:  
 Within 500 ft. = 1  
 Within 1000 ft. = 2  
 Over 1000 ft. = 3  
 Nearest usable priv. hydrant:  
 Within 500 ft. = 3  
 Within 1000 ft. = 4  
 Over 1000 ft. = 5  
 No usable hydr. = 7

**SPRINKLERS:**

1. Complete
2. Partial



SAN JOSE FIRE DEPARTMENT  
476 PARK AVENUE  
SAN JOSE, CA. 95110

# RECORD OF FIRE INSPECTION

TELEPHONE  
(408) 277-

01		FILE NUMBER			
1	2	3	4	5	8
			0	4	0
			4	0	5

STREET NUMBER															DIR	STREET NAME															TYPE			BUILDING - UNIT		
010253																RACE															SIT					
020480															UFC OCCUPANCY			NFPA OCCUPANCY			COMPLEX			MANAGEMENT	PROP TYPE	CONST TYPE	SPRINKLERS	STAND PIPES	EXTINGUISHERS	FIRE BRIGADE	00048					
3															SPECIAL SYSTEM			ALARM SYSTEM			WATCH MAN	YEAR OF CONST	SO FT OF GROUND FLOOR	HEIGHT IN STORIES	FREQUENCY	DIST										
02															032880			0130			DIST	INSPECTOR NO	020480			NEW										

**NOTICE OF FIRE & SAFETY HAZARDS AND/OR FIRE PERMITS REQUIRED:**

You are hereby notified that an inspection of your premises has disclosed that the following Fire Permits are required and/or that corrections are required for the following violations of the following provisions of Title 19, Title 24 or Title 25 of the California Administrative Code, the California Health and Safety Code, or the Municipal Fire Prevention Code of San Jose:

CTGY	CODE	TYPE	COUNT	DESCRIPTION	APPR.
	UFC18.102	P		REPAIR GARAGE PERMIT	<i>[Signature]</i>
	UFC31.1011	P			<i>[Signature]</i>
65	UFC10.103A	V	01		<i>[Signature]</i>
82	UFC31.104B	V	01		<i>[Signature]</i>
51	UFC27.201B	V	01		<i>[Signature]</i>
43	UFC13.301A	V	01		<i>[Signature]</i>
66	UFC10.104B	V	01		<i>[Signature]</i>
73	UFC15.709A	V	01		<i>[Signature]</i>
34	UFC15.704E	V	01		<i>[Signature]</i>
	UFC15.103	P		FLAMMABLE LIQUID STORAGE PERMIT	<i>[Signature]</i>
83	UFC1.207A	V	01	<i>[Signature]</i> 2 wk ext 3/6/80	<i>[Signature]</i>

*OK*  
COUNTY

**ORDER TO COMPLY:**

As such conditions are contrary to law, you are hereby required to correct said conditions immediately upon receipt of this notice. An inspection to determine whether or not you have complied with this notice will be conducted within \_\_\_\_\_ days.

Failure to comply with the foregoing order before the date of such reinspection may render you liable to the penalties provided by law for such violations.

*[Signature]*  
OCCUPANT

*[Signature]*  
INSPECTING OFFICER

RACE ST FISH														
RIPABUCELLI														
OWNER/OCCUPANT														

BUSINESS PHONE	2944855
OWNER PHONE	

NFPA 901 1973  
**FILE COPY**

131	Church	591
162	Club, Night	314
142	Country club, golf club	312
113	Dance studio	113
321	Day care center/over 4 hours	182
211	Day nursery school/4 hrs or less	573
593	Dentist's office, doctor's office	877
796	Dry cleaning plant	716
411	Dwelling, 1-family, year round use	121
134	Funeral Parlor	163
571	Gasoline Service station, public	112
552	Gun shop	332
121	Gymnasium	541
331	Hospital	411
151	Library	173
851	Lumber yard	754
774	Machine shop	713
471	Mobile home, permanent family unit	536
183	Motion picture theatre	761
535	Paint store	862
161	Restaurant	
575	Tire store	
773	Welding shop	

Administrative Office	591
Aged Persons Home W/Nursing	314
Aged Persons Home W/O Nursing	312
Amusement Hall, Place, Booth	113
Auditorium	182
Auto Body Repairing, Paint Shop,	573
Repair Garage	877
Auto Salvage, Junk Yard	716
Bakery	121
Ballroom, Dance Hall	163
Bar, Alcoholic Beverage	112
Billiard Center, Pool Hall	332
Boarding Care Home, nonaged convales	541
Book Store	411
Bowling Alley	173
Bus Terminal	754
Cabinet Shop	713
Cannery, fruit, vegetable	536
Carpet Store	761
Chemical Mfg. General	862
Chemical Storage, Hazardous	

**NFPA OCCUPANCY CLASSIFICATION:**

1. Fire resistive (brick block, masonry walls & heavy timber supports, 2nd col. 619)  
 2. Heavy timber (heavy timber)  
 3. Prot non-comb (brick, block, masonry or metal walls & prot steel supports, prot metal roof)  
 4. Unprot non-comb (same as #3 except supports and roof not protected some service stations)  
 5. Prot ordinary (brick, block, masonry walls & the prot wood supports, 1st prot wood roof)  
 6. Unprot ordinary (same as #5 except supports and roof not protected, most LG shop centers)  
 7. Prot wood frame (5/8" sheetrock or 3/4" plaster int. stucco ext or concrete & brick/wood V)  
 8. Unprot wood frame (wood frame bldg less than 50' sheetrock most homes, appts, offices, etc.)

**TYPE OF CONSTRUCTION:**

**PROPERTY TYPE:**  
 1. Bldg. 1-2 occupancy  
 2. Bldg. Multi-occup.  
 3. Stadium, arena open patio, terrace, parking garage, etc.  
 4. Tent or air supported stockyards, corrals, picnic grounds etc.  
 5. Mobile homes, recreation vehicles

**WATCHMAN:**  
 Check if yes, Blank if no

**ALARM SYSTEMS:**  
 1. Local  
 2. Auxiliary  
 3. Remote Sta.  
 4. Proprietary  
 5. Central Station  
 6. Household

**FIRE BRIGADE:**

1. Full-time  
 2. Part-time

**SPECIAL SYSTEMS:**

1. CO.  
 2. Dry chem.  
 3. Foam  
 4. Halon  
 5. Other

**STANDPICES:**

1. Wet  
 2. Dry  
 3. Comb.

Within 500 ft. = 3  
 Within 1000 ft. = 4  
 Over 1000 ft. = 5  
 No usable hydr. = 7

**HYDRANTS:**

Nearest usable pub. hydrant:  
 Within 500 ft. = 1  
 Within 1000 ft. = 2  
 Over 1000 ft. = 3  
 Nearest usable priv. hydrant:  
 Within 1000 ft. = 4  
 Over 1000 ft. = 5  
 No usable hydr. = 7

**SPRINKLERS:**

1. Complete  
 2. Partial



PERMIT APPLICATION

40405

FOR FIRE DEPARTMENT USE ONLY	
Due Date	Permit Number
2-4-81	C-19361

San Jose Fire Department  
 Bureau of Fire Prevention  
 476 Park Avenue  
 San Jose, CA 95110  
 Telephone: 277-4656

FOR FIRE DEPARTMENT USE ONLY	
Date Paid	
Amount Paid \$	no fee
Cash Receipt No.	

Date: 2-4-80

Business Address: 253 RACE ST Zip Code: 95126

Business Name: RACE ST. FISH & POULTRY Phone No: 294-4856

Billing Address (if different from above)

Owner's Name: D. RIPARBELLI Phone No: 296-0658

Owner's Address: 2122 PEACHTREE LN Zip Code: 95128

Signature of Applicant: [Signature]

FAILURE TO SECURE A PERMIT WITHIN Seven (7) DAYS WILL RESULT IN A \$30.00 PENALTY FEE.

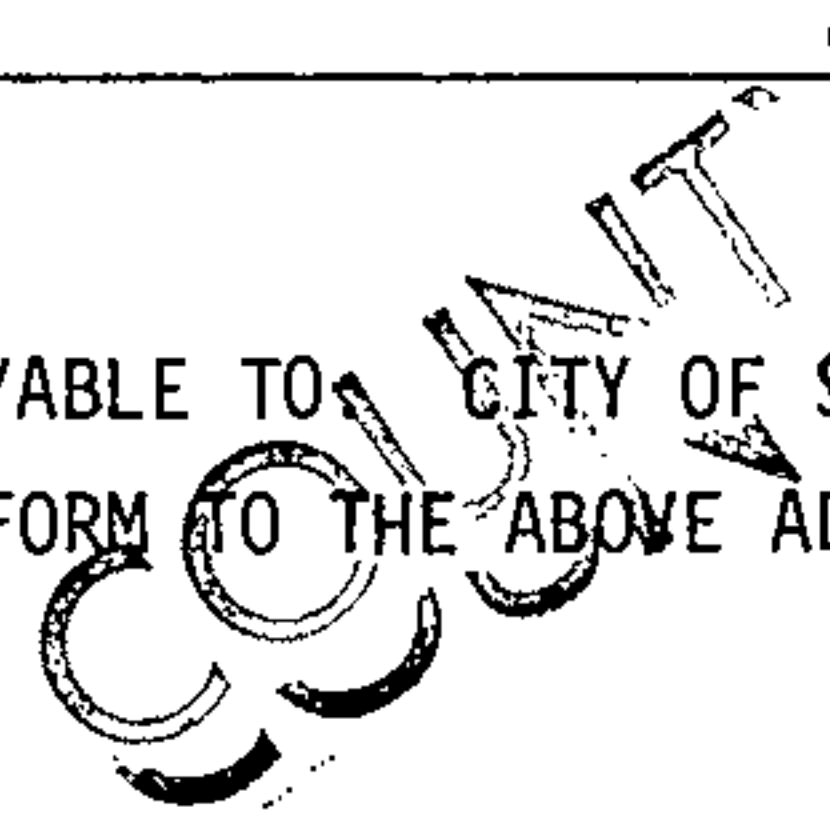
For Fire Department Use Only (Do Not Write Below This Line)

Permits Required:

Flammable liquid storage permit  
 well / cut  
 Repair Garage

TOTAL FEE \$ 2.00

(MAKE CHECKS PAYABLE TO CITY OF SAN JOSE RETURN ENTIRE FORM TO THE ABOVE ADDRESS.)



Approved by: [Signature] Disapproved by: Date: 3/28/80

Santos 41348



SAN JOSE FIRE DEPARTMENT  
476 PARK AVENUE  
SAN JOSE, CA. 95110

**RECORD OF FIRE INSPECTION**

TELEPHONE  
(408) 277- 4656

FILE NUMBER  
01 0410-410-51

*new*

STREET NUMBER		DIR	STREET NAME		TYPE		BUILDING - UNIT		
00453			RACE		ST				
LBC OCCUPANCY		NFPA OCCUPANCY		COMPLEX		MANAGEMENT		PROP TYPE	
H-4		S-73				1		2	
HYDRANT		SPECIAL SYSTEM		ALARM SYSTEM		WATCH MAN		YEAR OF CONST	
3									
SO. FT. OF GROUND FLOOR		HEIGHT IN STORIES		FREQUENCY		DIST			
2000		01		12		4			

02	DATE	TIME	ACT	DIST	INSPECTOR NO.	NEW
	02/07/80	0200	01	4	00048	N

**NOTICE OF FIRE & SAFETY HAZARDS AND/OR FIRE PERMITS REQUIRED:**

You are hereby notified that an inspection of your premises has disclosed that the following Fire Permits are required and/or that corrections are required for the following violations of the following provisions of Title 19, Title 24 or Title 25 of the California Administrative Code, the California Health and Safety Code, or the Municipal Fire Prevention Code of San Jose:

CTGY	CODE	TYPE	COUNT	DESCRIPTION	APPR.
	UFC 18.102	P		Repair Garage Permit	
	UFC 31.101.1	P		weld / cutt permit	
65	UFC 10.103a	U	01	Disguise near Exit	
82	UFC 31.104b	U	01	Secure cylinder bottles	
51	UFC 27.201b	U	01	Rags in metal	
43	UFC 13.301a	U	01	require (1) ABC Fire Exty	
66	UFC 10.104b	U	01	Post / Door unlocked DUN BUS hrs	
73	UFC 15.709a	U	01	Post No Smoking sign	
34	UFC 15.70423	U	01	Post Emergency Shut-off pump	
	UFC 15.103	P		Flammable liquid	
83	UFC 1.207a	U	01	Post address	

**ORDER TO COMPLY:**

As such conditions are contrary to law, you are hereby required to correct said conditions immediately upon receipt of this notice. An inspection to determine whether or not you have complied with this notice will be conducted within 30 days.

Failure to comply with the foregoing order before the date of such reinspection may render you liable to the penalties provided by law for such violations.

X Juan Ramirez  
OCCUPANT

X Richard Panto  
INSPECTING OFFICER

RACE, SIT, FISH		BUSINESS NAME	
D. R. P. A. R. B. E. L. L. I.		OWNER/OCCUPANT	

BUSINESS PHONE	2944856
OWNER PHONE	

NFPA 901 1973  
FILE COPY  
FORM NO. 240-14 REV 7/75

773	Welding shop
575	Tire store
161	Restaurant
535	Paint store
183	Motion picture theatre
471	Mobile home, permanent family unit
774	Machine shop
851	Lumber yard
151	Library
331	Hospital
121	Gymnasium
552	Gun shop
571	Gasoline Service station, public
134	Funeral Parlor
411	Dwelling, 1-family, year round use
796	Dry-cleaning plant
593	Dentist's office, doctor's office
211	Day nursery school/4 hrs. or less
321	Day care center/over 4 hours
113	Dance studio
142	Country club, golf club
162	Club, Night
131	Church

862	Chemical Storage, Hazardous
761	Chemical Mfg. General
536	Carpet Store
713	Cannery, fruit, vegetable
754	Cabinet Shop
173	Bus Terminal
111	Bowling Alley
541	Book Store
332	Boarding Care Home, nonaged convales
112	Billiard Center, Pool Hall
163	Bar, Alcoholic Beverage
121	Ballroom, Dance Hall
716	Bakery
877	Auto Salvage, Junk Yard
573	Repair Garage
182	Auto Body Repairing, Paint Shop
113	Auditorium
312	Amusement Hall, Place, Booth
311	Aged Persons Home W/O Nursing
591	Aged Persons Home W/Nursing
	Administrative Office

**NFPA OCCUPANCY CLASSIFICATION**

1. Fire resistive	concrete & 2hr or 3hr protected steel usually hospitals or hi-rise
2. Heavy timber	(brick, block, tiltup walls & heavy timber supports, 6x8 col 6x10 beam)
3. Prot non-comb	(brick, block, tiltup or metal walls & prot steel supports, prot metal roof)
4. Unprot non-comb	(same as #3 except supports and roof not protected, some service stations)
5. Prot ordinary	(brick, block, tiltup walls & 1hr prot wood supports, 1 hr prot wood roof)
6. Unprot ordinary	(same as #5 except supports and roof not protected, most LG shop centers)
7. Prot wood frame	(5/8" sheetrock or 3/4" plaster int. stucco ext or sheetrock & brick/wood V)
8. Unprot wood frame	(wood frame bldg less than 5/8" sheetrock, most homes, apts, offices, etc.)

**TYPE OF CONSTRUCTION:**

- PROPERTY TYPE:**
1. Bldg, 1-2 occupancy
  2. Bldg, Multi-occup.
  3. Stadium, arena, open
  4. Tent or air supported garage, etc.
  5. Stockyards, corrals, picnic grounds, etc.
  6. Mobile homes, recreation vehicles

- HYDRANTS:**
- Nearest usable pub. hydrant:
- Within 500 ft. = 1
  - Within 1000 ft. = 2
  - Over 1000 ft. = 3
- Nearest usable priv. hydrant:
- Within 500 ft. = 3
  - Within 1000 ft. = 4
  - Over 1000 ft. = 5
  - No usable hydr. = 7

- ALARM SYSTEMS:**
1. Local
  2. Auxiliary
  3. Remote Sta.
  4. Proprietary
  5. Central Station
  6. Household

- SPECIAL SYSTEMS:**
1. CO<sub>2</sub>
  2. Dry chem.
  3. Foam
  4. Halon
  5. Other

- FIRE BRIGADE:**
1. Full-time
  2. Part-time

- STANDPIPES:**
1. Wet
  2. Dry
  3. Comb.

- SPRINKLERS:**
1. Complete
  2. Partial

**WATCHMAN:** Check if yes, Blank if no



SAN JOSE FIRE DEPARTMENT  
476 PARK AVENUE  
SAN JOSE, CA. 95110

**RECORD OF FIRE INSPECTION**  
TELEPHONE  
(408) 277-4000 EXT 4656

01		FILE NUMBER						
1	2	3	4	5	6	7	8	
			0	0	3	1	1	7

STREET NUMBER													DIR	STREET NAME													TYPE			BUILDING - UNIT		
0102513														RACE ST													SIT					
032276													UBC OCCUPANCY			NFPA OCCUPANCY			COMPLEX			MANAGEMENT	PROP TYPE	CONST TYPE	SPRINKLERS	STAND PIPES	EXTINGUISHERS	FIRE BRIGADE	00013			
HYDRANT	1	SPECIAL SYSTEM		ALARM SYSTEM		WATCH MAN		YEAR OF CONST.		SQ. FT. OF GROUND FLOOR		HEIGHT IN STORIES		01		FREQUENCY		12		DIST	69											
52	53	54	55	56	57	58	59	60	61	62	63	64	65	66	67	68	69	70	71	72	73											

02		DATE				TIME		ACT		DIST	INSPECTOR NO.				040175		<del>NEW</del>				
1		2		9		14		15		18		19		20		21	22		26		69
		05/16/77				0000		90		3	HARRIS										

**NOTICE OF FIRE & SAFETY HAZARDS AND/OR FIRE PERMITS REQUIRED:**

You are hereby notified that an inspection of your premises has disclosed that the following Fire Permits are required and/or that corrections are required for the following violations of the following provisions of Title 19, Title 24 or Title 25 of the California Administrative Code, the California Health and Safety Code, or the Municipal Fire Prevention Code of San Jose:

CTGY	CODE	TYPE	COUNT	DESCRIPTION	APPR.
	FPC16.13	D		FLAMMABLE LIQUIDS PERMIT	
<i>In the County</i>					

**ORDER TO COMPLY:** As such conditions are contrary to law, you are hereby required to correct said conditions immediately upon receipt of this notice. An inspection to determine whether or not you have complied with this notice will be conducted within \_\_\_\_\_ days.

Failure to comply with the foregoing order before the date of such reinspection may render you liable to the penalties provided by law for such violations.

X \_\_\_\_\_ OCCUPANT X \_\_\_\_\_ INSPECTOR

RACE ST FISH												
BUSINESS NAME												
OWNER/OCCUPANT												

BUSINESS PHONE	2	B	7	2	2	5	D
OWNER PHONE							

NFPA 901 1973

FILE COPY  
FORM NO. 240-14 REV. 7/75

131	Church	591	Administrative Office
162	Club, Night	311	Aged Persons Home W/Nursing
142	Country club, golf club	312	Aged Persons Home W/O Nursing
113	Dance studio	113	Amusement Hall, Place, Booth
321	Day care center/over 4 hours	182	Auditorium
211	Day nursery school/4 hrs or less	573	Auto Body Repairing, Paint Shop
593	Dentist's office, doctor's office	877	Auto Salvage, Junk Yard
796	Dry cleaning plant	716	Bakery
411	Dwelling, 1-family, year round use	121	Ballroom, Dance Hall
134	Funeral Parlor	121	Bar, Alcoholic Beverage
571	Gasoline Service station, public	163	Billiard Center, Pool Hall
552	Gun shop	112	Boarding Care Home, nonaged convales
121	Gymnasium	332	Book Store
331	Hospital	541	Bowling Alley
151	Library	111	Bus Terminal
851	Lumber yard	173	Cabinet Shop
774	Machine shop	754	Cannery, fruit, vegetable
471	Mobile home, permanent family unit	713	Carpet Store
183	Motion picture theatre	536	Chemical Mfg, General
535	Paint store	761	Chemical Storage, Hazardous
161	Restaurant	862	
575	Tire store		
773	Welding shop		

**NFPA OCCUPANCY CLASSIFICATION:**

1. Fire resistive	(concrete & 2hr or 3hr protected steel usually hospitals or hi-rise)
2. Heavy timber	(brick, block, masonry walls & heavy timber supports, 6x8 col 6x10 beam)
3. Prot non-comb	(brick, block, masonry walls & prot steel supports, prot metal roof)
4. Unprot non-comb	(same as #3 except supports and roof not protected, some service stations)
5. Prot ordinary	(brick, block, masonry walls & 1hr prot wood supports, 1hr prot wood roof)
6. Unprot ordinary	(same as #5 except supports and roof not protected, most LG shop centers)
7. Prot wood frame	(5/8" sheetrock or 3/4" plaster int; stucco ext or sheetrock & brick/wood V)
8. Unprot wood frame	(wood frame bldg, less than 5/8" sheetrock, most homes, apts, offices, etc.)

**TYPE OF CONSTRUCTION:**

1. Local	1. Bldg, 1-2 occupancy
2. Auxiliary	2. Bldg, Multi-occup.
3. Remote Sta	3. Stadium, arena, open patio, restle, parking garage, etc.
4. Proprietary	4. Tent or air supported
5. Central Station	5. Stockyards, corrals, picnic grounds, etc.
6. Household	6. Mobile homes, recreation vehicles

**WATCHMAN:**

**PROPERTY TYPE:**

- 1. Local
- 2. Auxiliary
- 3. Remote Sta
- 4. Proprietary
- 5. Central Station
- 6. Household

**ALARM SYSTEMS:**

**SPECIAL SYSTEMS:**

- 1. Full-time
- 2. Part-time

**FIRE BRIGADE:**

- 1. Wet
- 2. Dry
- 3. Comp.

**STANDPIPES:**

Nearest usable pub. hydrant:	Within 500 ft. = 1
	Within 1000 ft. = 2
	Over 1000 ft. = 3
Nearest usable priv. hydrant:	Within 500 ft. = 3
	Within 1000 ft. = 4
	Over 1000 ft. = 5
	No usable hydr. = 7

**HYDRANTS:**

- 1. Complete
- 2. Partial

**SPRINKLERS:**



# memorandum



TO	Santa Clara County Planning Dept.	FROM	Fire Marshal's Office
SUBJECT	REVISED 14A76.10-Race St., Parking Lot	DATE	December 20, 1976

This will acknowledge receipt of the subject application by this office and the Central Fire Protection District. A subsequent review of the information submitted revealed that satisfactory compliance with the Fire Prevention Code can be accomplished.

SEE PREVIOUS COMMENTS DATED NOVEMBER 23, 1976.

Yours very truly,

ALAN B. CORDER  
FIRE MARSHAL

By

Paul J. Andrade  
Senior Deputy Fire Marshal

ABC:PJA:pjc

cc: Central Fire District  
Santa Clara County Engineering Services  
File (APN 261-41-22 & 21) ✓

**FIRE MARSHAL'S OFFICE**  
COUNTY SANTA CLARA

263-42-058  
FRES P76/77-225

**PERMIT**

Granted to: FireMaster

Fire Prevention Code of Santa Clara County

who has applied under the provisions of the  
to install fire protection system

Location: 253 Race St., San Jose

Premises known as: Mr. Chef's Restaurant

Legal owner of premises:

Issued this date: 12/17/76

Subject to the following conditions:

**FEEES: PC \$450 PERMIT \$9.00 TOTAL \$13.50 Date paid 11/18/76**

**NOTICE**  
This permit does not take the place of any license required by law and is not transferable. Any change in the use or occupancy of premises shall require a new permit.

This permit is issued and accepted on condition that there shall be compliance with all provisions of the Fire Prevention Code.

Sections \_\_\_\_\_ through \_\_\_\_\_ Any violation of these provisions may be grounds for revocation of permit.

Applicant:

*D. R. Foote*  
Fire Marshal by

**POST PERMIT  
ON PREMISES**

140 HAMLINE ST.  
SAN JOSE, CA 95110

299-2041



# CENTRAL FIRE PROTECTION DISTRICT

## FIRE PREVENTION INSPECTION REPORT

Questions related to these hazards should be directed to the Fire Marshal's Office, 299-2041

OCCUPANCY.. Fr. Chefs. Fish & Chips.....STATION.. Burbank.....SHIFT.. D.  
 ADDRESS.... 253 Race St.....PHONE.... 296 00658.....APN. 261 112 7 58  
 MANAGEMENT.. Jim Riparbelli.. 261-19498.....REC'D BY.. *[Signature]*

A REASONABLE DEGREE OF FIRE SAFETY EXISTS  
 \_\_\_\_\_ HAZARDS CHECKED SHALL BE ABATED. YOUR COOPERATION IS APPRECIATED.

UNIFORM  
FIRE  
CODE  
SECTION

1. **ELECTRICAL**
  - a. MAINTAIN 36" CLEARANCE IN FRONT OF ELECTRICAL PANELS..... 27.404(a)
  - b. DISCONTINUE USE OF EXTENSION CORDS IN LIEU OF PERMANENT WIRING..... 27.404(a)
  - c. REMOVE EXTENSION CORDS RUN THROUGH OPENINGS OR ATTACHED IN SERIES..... 27.404(a)
  - d. REMOVE EXTENSION CORDS PLACED UNDER RUGS, FURNITURE OR WHERE SUBJECT TO DAMAGE..... 27.404(a)
  - e. MAINTAIN WIRING IN GOOD CONDITION AND PROTECT FROM DAMAGE..... 27.404(a)
2. **EXITS**
  - a. REMOVE ALL OTHER LOCKS OR LATCHES FROM DOORS WITH PANIC HARDWARE..... 10.104(b)
  - b. REMOVE OBSTRUCTIONS FROM EXITS, AISLES, CORRIDORS AND STAIRWAYS..... 10.103(a)
  - c. UNLOCK ALL EXIT DOORS DURING BUSINESS HOURS..... 10.104(b)
  - d. PROVIDE LIGHTING FOR CORRIDORS, STAIRWAYS AND EXTERIOR EXITWAYS..... 10.113(a)
3. **FIRE ALARM SYSTEMS**
  - a. MAINTAIN FIRE ALARM SYSTEM IN OPERABLE CONDITION AND TEST MONTHLY..... 13.302
4. **FIRE DOORS**
  - a. REMOVE OBSTRUCTION(S) AND ALTERATIONS TO FIRE DOORS..... 13.302
  - b. KEEP ATTIC ACCESS AND SCUTTLE OPENINGS CLOSED..... 27.408
5. **FIRE EXTINGUISHERS**
  - a. PROVIDE \_\_\_\_\_ EXTINGUISHER(S) OF A \_\_\_\_\_ MINIMUM RATING..... 13.301(a)
  - b. MOUNT EXTINGUISHERS WHERE READILY AVAILABLE WITH TOP NOT HIGHER THAN 5 FEET..... 13.301(a)
  - c. POST SIGNS INDICATING LOCATION WHERE EXTINGUISHERS ARE NOT READILY VISIBLE..... 13.301(a)
  - d. SERVICE AND TAG (BY STATE LICENSEE) EACH EXTINGUISHER ANNUALLY AND AFTER USE..... 13.302
6. **FIRE PROTECTION INSTALLATIONS**
  - a. MAINTAIN ACCESS TO AND OPERATION OF STANDPIPES, FIRE HOSE AND SPRINKLER CONTROL VALVES..... 13.302
  - b. INSPECT AND TEST SPRINKLER SYSTEM MONTHLY AND MAINTAIN RECORDS..... 13.302
  - c. IDENTIFY SPRINKLER VALVES AND SECURE IN OPEN POSITION..... 13.302
  - d. PROVIDE SPARE SPRINKLERS (6-MINIMUM) AND SPRINKLER WRENCH..... 13.302
  - e. INSPECT AND SERVICE HOOD AND DUCT EXTINGUISHING SYSTEM EVERY SIX (6) MONTHS..... 13.302
  - f. REMOVE DECORATIONS OR OTHER ATTACHMENTS FROM SPRINKLER SYSTEM..... 13.302
  - g. REPLACE DAMAGED, CORRODED OR PAINTED SPRINKLER HEADS..... 13.302
7. **FLAMMABLE LIQUIDS**
  - a. REDUCE CLASS I TO LESS THAN 5 GALLONS INSIDE OR 10 GALLONS OUTSIDE WITHOUT A PERMIT..... 15.103-1
  - b. REDUCE CLASS II, III TO 25 GALLONS TOTAL INSIDE AND 60 GALLONS OUTSIDE WITHOUT A PERMIT..... 15.103-2
  - c. REMOVE FLAMMABLE LIQUIDS NOT STORED IN ORIGINAL CONTAINERS OR CLOSED METAL CANS..... 15.104
  - d. REMOVE FLAMMABLE LIQUIDS NOT USED FOR MAINTENANCE IN ASSEMBLY BLDGS., OFFICES, APARTMENTS AND MOTELS.. 15.402(b)
  - e. DISCONTINUE USE OF CLASS I (GASOLINE, ETC.) FOR CLEANING..... 15.111
  - f. STORE FLAMMABLE LIQUIDS AWAY FROM CORRIDORS, MAIN AISLES, STAIRWAYS AND EXIT AREAS..... 15.402(a)
  - g. DISCONTINUE DISPENSING FROM CONTAINERS EXCEEDING 5 GALLONS OR PROVIDE PUMP TAKING SUCTION FROM TOP... 15.109(a)
  - h. DISCONTINUE THE DISCHARGE OF FLAMMABLE OR COMBUSTIBLE LIQUIDS INTO DRAINS OR ON THE GROUND..... 15.110
8. **HEAT PRODUCING APPLIANCES**
  - a. REMOVE COMBUSTIBLES AND STORAGE FROM HEATER AREA OR ROOM..... 27.406(d)
  - b. PROVIDE CLEARANCE BETWEEN HEAT PRODUCING APPLIANCES AND COMBUSTIBLE MATERIAL..... 27.406(d)
  - c. REPLACE THE FURNACE FILTERS..... 27.407
  - d. PROVIDE AND MAINTAIN ACCESSIBLE SHUT-OFFS..... 1.102
9. **HOUSEKEEPING**
  - a. REMOVE OR STORE RUBBISH, WASTE MATERIAL AND OILY RAGS IN CLOSED, METAL CONTAINERS..... 27.201(b)
  - b. CLEAN GREASE FILTERS AND HOOD DUCT SYSTEMS OVER COOKING APPLIANCES..... 13.315
  - c. PROVIDE APPROVED WASTE CONTAINERS FOR COMBUSTIBLE WASTE..... 27.201(d)
  - d. REMOVE COMBUSTIBLE WASTE FROM THE BUILDING AT THE END OF EACH DAY..... 27.201(d)
  - e. MOVE COMBUSTIBLE WASTE STORAGE TO NOT-LESS-THAN 10 FEET FROM THE BUILDING..... 13.313
  - f. INSTALL AUTOMATIC SPRINKLERS OVER THE COMBUSTIBLE WASTE STORAGE..... 13.313
  - g. ALL DECORATIVE MATERIALS SUCH AS DRAPES, DROPS, CURTAINS, ETC., SHALL BE FLAME TREATED..... 26.102
  - h. PROVIDE EARTHQUAKE BARRIERS ON SHELVES WHERE FLAMMABLE AND/OR CORROSIVE LIQUIDS/CHEMICALS ARE STORED.. 27.206
  - i. PROVIDE BARRIERS TO PROTECT GAS METERS, REGULATORS, PIPING OR OTHER EQUIPMENT..... 27.415
10. **SMOKING**
  - a. POST AND ENFORCE "NO SMOKING" SIGNS:..... 29.101
  - b. PROVIDE ASH TRAYS, SAND RECEPTICLES OR BUTT CANS WHERE SMOKING IS PERMITTED..... 29.101
11. **STORAGE**
  - a. ARRANGE STORAGE IN ORDERLY MANNER AND PROVIDE FOR EXITING AND FIRE DEPARTMENT ACCESS..... 13.301(i)
  - b. REMOVE STORAGE TO 18" BELOW LEVEL OF SPRINKLERS (36" FOR STORAGE PILED OVER 12 FEET HIGH)..... 13.309
  - c. REDUCE STORAGE HEIGHT TO AT LEAST 2 FEET BELOW CEILING..... 27.203(b)
  - d. SECURE AND IDENTIFY COMPRESSED GAS CYLINDERS WITH NAME OF PRODUCT..... 8.104(b) & 8.108
12. **PERMITS**
  - a. OBTAIN A PERMIT FROM THE FIRE MARSHAL'S OFFICE, OR, DISCONTINUE:..... 1.301

REMARKS: .....

REFERRED TO F.M.O. ISSUED BY *[Signature]* DATE: 9/15/76 REINSPECTION DATE: 10/11/76  
 CFD-24010M-s 1-74 NCR 2049





# CENTRAL FIRE PROTECTION DISTRICT

## FIRE PREVENTION INSPECTION REPORT

Questions related to these hazards should be directed to the Fire Marshal's Office, 299-2041

OCCUPANCY..... Mr. Chefs Fish & Chips ..... STATION..... Burbank ..... SHIFT... B  
 ADDRESS..... 253 Race St. .... PHONE..... 296-0658 ..... APN. 261 12-58  
 MANAGEMENT..... Jim Riparbelli ..... REC'D BY..... *[Signature]*

A REASONABLE DEGREE OF FIRE SAFETY EXISTS UNIFORM  
FIRE  
CODE  
SECTION  
 HAZARDS CHECKED SHALL BE ABATED. YOUR COOPERATION IS APPRECIATED.

- |   |                  |
|---|------------------|
| <b>1. ELECTRICAL</b>  |                  |
| a. MAINTAIN 36" CLEARANCE IN FRONT OF ELECTRICAL PANELS.....  | 27.404(a)        |
| b. DISCONTINUE USE OF EXTENSION CORDS IN LIEU OF PERMANENT WIRING.....                                    | 27.404(a)        |
| c. REMOVE EXTENSION CORDS RUN THROUGH OPENINGS OR ATTACHED IN SERIES.....                                 | 27.404(a)        |
| d. REMOVE EXTENSION CORDS PLACED UNDER RUGS, FURNITURE OR WHERE SUBJECT TO DAMAGE.....                    | 27.404(a)        |
| e. MAINTAIN WIRING IN GOOD CONDITION AND PROTECT FROM DAMAGE.....   | 27.404(a)        |
| <b>2. EXITS</b>   |                  |
| a. REMOVE ALL OTHER LOCKS OR LATCHES FROM DOORS WITH PANIC HARDWARE.....                                  | 10.104(b)        |
| b. REMOVE OBSTRUCTIONS FROM EXITS, AISLES, CORRIDORS AND STAIRWAYS.....                                   | 10.103(a)        |
| c. UNLOCK ALL EXIT DOORS DURING BUSINESS HOURS.....   | 10.104(b)        |
| d. PROVIDE LIGHTING FOR CORRIDORS, STAIRWAYS AND EXTERIOR EXITWAYS.....                                   | 10.113(a)        |
| <b>3. FIRE ALARM SYSTEMS</b>  |                  |
| a. MAINTAIN FIRE ALARM SYSTEM IN OPERABLE CONDITION AND TEST MONTHLY.....                                 | 13.302           |
| <b>4. FIRE DOORS</b>  |                  |
| a. REMOVE OBSTRUCTION(S) AND ALTERATIONS TO FIRE DOORS.....   | 13.302           |
| b. KEEP ATTIC ACCESS AND SCUTTLE OPENINGS CLOSED.....   | 27.408           |
| <b>5. FIRE EXTINGUISHERS</b>  |                  |
| a. PROVIDE _____ EXTINGUISHER(S) OF A _____ MINIMUM RATING.....   | 13.301(a)        |
| b. MOUNT EXTINGUISHERS WHERE READILY AVAILABLE WITH TOP NOT HIGHER THAN 5 FEET.....                       | 13.301(a)        |
| c. POST SIGNS INDICATING LOCATION WHERE EXTINGUISHERS ARE NOT READILY VISIBLE.....                        | 13.301(a)        |
| d. SERVICE AND TAG (BY STATE LICENSEE) EACH EXTINGUISHER ANNUALLY AND AFTER USE.....                      | 13.302           |
| <b>6. FIRE PROTECTION INSTALLATIONS</b>   |                  |
| a. MAINTAIN ACCESS TO AND OPERATION OF STANOPIPES, FIRE HOSE AND SPRINKLER CONTROL VALVES.....            | 13.302           |
| b. INSPECT AND TEST SPRINKLER SYSTEM MONTHLY AND MAINTAIN RECORDS.....                                    | 13.302           |
| c. IDENTIFY SPRINKLER VALVES AND SECURE IN OPEN POSITION.....   | 13.302           |
| d. PROVIDE SPARE SPRINKLERS (6-MINIMUM) AND SPRINKLER WRENCH.....   | 13.302           |
| e. INSPECT AND SERVICE HOOD AND DUCT EXTINGUISHING SYSTEM EVERY SIX (6) MONTHS.....                       | 13.302           |
| f. REMOVE DECORATIONS OR OTHER ATTACHMENTS FROM SPRINKLER SYSTEM.....                                     | 13.302           |
| g. REPLACE DAMAGED, CORRODED OR PAINTED SPRINKLER HEADS.....  | 13.302           |
| <b>7. FLAMMABLE LIQUIDS</b>   |                  |
| a. REDUCE CLASS I TO LESS THAN 5 GALLONS INSIDE OR 10 GALLONS OUTSIDE WITHOUT A PERMIT.....               | 15.103-1         |
| b. REDUCE CLASS II, III TO 25 GALLONS TOTAL INSIDE AND 60 GALLONS OUTSIDE WITHOUT A PERMIT.....           | 15.103-2         |
| c. REMOVE FLAMMABLE LIQUIDS NOT STORED IN ORIGINAL CONTAINERS OR CLOSED METAL CANS.....                   | 15.104           |
| d. REMOVE FLAMMABLE LIQUIDS NOT USED FOR MAINTENANCE IN ASSEMBLY BLDGS., OFFICES, APARTMENTS AND MOTELS.. | 15.402(b)        |
| e. DISCONTINUE USE OF CLASS I (GASOLINE, ETC.) FOR CLEANING.....  | 15.111           |
| f. STORE FLAMMABLE LIQUIDS AWAY FROM CORRIDORS, MAIN AISLES, STAIRWAYS AND EXIT AREAS.....                | 15.402(a)        |
| g. DISCONTINUE DISPENSING FROM CONTAINERS EXCEEDING 5 GALLONS OR PROVIDE PUMP TAKING SUCTION FROM TOP.... | 15.109(a)        |
| h. DISCONTINUE THE DISCHARGE OF FLAMMABLE OR COMBUSTIBLE LIQUIDS INTO DRAINS OR ON THE GROUND.....        | 15.110           |
| <b>8. HEAT PRODUCING APPLIANCES</b>   |                  |
| a. REMOVE COMBUSTIBLES AND STORAGE FROM HEATER AREA OR ROOM.....  | 27.406(d)        |
| b. PROVIDE CLEARANCE BETWEEN HEAT PRODUCING APPLIANCES AND COMBUSTIBLE MATERIAL.....                      | 27.406(d)        |
| c. REPLACE THE FURNACE FILTERS.....   | 27.407           |
| d. PROVIDE AND MAINTAIN ACCESSIBLE SHUT-OFFS.....   | 1.102            |
| <b>9. HOUSEKEEPING</b>  |                  |
| a. REMOVE OR STORE RUBBISH, WASTE MATERIAL AND OILY RAGS IN CLOSED, METAL CONTAINERS.....                 | 27.201(b)        |
| b. CLEAN GREASE FILTERS AND HOOD DUCT SYSTEMS OVER COOKING APPLIANCES.....                                | 13.315           |
| c. PROVIDE APPROVED WASTE CONTAINERS FOR COMBUSTIBLE WASTE.....   | 27.201(d)        |
| d. REMOVE COMBUSTIBLE WASTE FROM THE BUILDING AT THE END OF EACH DAY.....                                 | 27.201(d)        |
| e. MOVE COMBUSTIBLE WASTE STORAGE TO NOT-LESS-THAN 10 FEET FROM THE BUILDING.....                         | 13.313           |
| f. INSTALL AUTOMATIC SPRINKLERS OVER THE COMBUSTIBLE WASTE STORAGE.....                                   | 13.313           |
| g. ALL DECORATIVE MATERIALS SUCH AS DRAPES, DROPS, CURTAINS, ETC., SHALL BE FLAME TREATED.....            | 26.102           |
| h. PROVIDE EARTHQUAKE BARRIERS ON SHELVES WHERE FLAMMABLE AND/OR CORROSIVE LIQUIDS/CHEMICALS ARE STORED.. | 27.206           |
| i. PROVIDE BARRIERS TO PROTECT GAS METERS, REGULATORS, PIPING OR OTHER EQUIPMENT.....                     | 27.415           |
| <b>10. SMOKING</b>  |                  |
| a. POST AND ENFORCE "NO SMOKING" SIGNS:.....  | 29.101           |
| b. PROVIDE ASH TRAYS, SAND RECEPTICLES OR BUTT CANS WHERE SMOKING IS PERMITTED.....                       | 29.101           |
| <b>11. STORAGE</b>  |                  |
| a. ARRANGE STORAGE IN ORDERLY MANNER AND PROVIDE FOR EXITING AND FIRE DEPARTMENT ACCESS.....              | 13.301(i)        |
| b. REMOVE STORAGE TO 18" BELOW LEVEL OF SPRINKLERS (36" FOR STORAGE PILED OVER 12 FEET HIGH).....         | 13.309           |
| c. REDUCE STORAGE HEIGHT TO AT LEAST 2 FEET BELOW CEILING.....  | 27.203(b)        |
| d. SECURE AND IDENTIFY COMPRESSED GAS CYLINDERS WITH NAME OF PRODUCT.....                                 | 8.104(b) & 8.108 |
| <b>12. PERMITS</b>  |                  |
| a. OBTAIN A PERMIT FROM THE FIRE MARSHAL'S OFFICE, OR, DISCONTINUE:.....                                  | 1.301            |

REMARKS:..... NO HAZARDS NOTED.....

REFERRED TO F.M.O. ISSUED BY A.T. McDonald DATE: 7-28-75 REINSPECTION DATE 1-28-76  
 CFD-24010M-s 1-74 NCR ©M



# CENTRAL FIRE PROTECTION DISTRICT

## FIRE PREVENTION INSPECTION REPORT

Questions related to these hazards should be directed to the Fire Marshal's Office, 299-2041

OCCUPANCY Mr. & Mrs. Fish & Ship STATION Burbank SHIFT C  
 ADDRESS 253 Race St. PHONE 296-0658 APN 261-12-58  
 MANAGEMENT Jim Riparbelli REC'D BY [Signature]

A REASONABLE DEGREE OF FIRE SAFETY EXISTS

UNIFORM  
FIRE  
CODE  
SECTION

HAZARDS CHECKED SHALL BE ABATED. YOUR COOPERATION IS APPRECIATED.

SECTION	DESCRIPTION	UNIFORM FIRE CODE SECTION
1.	<b>ELECTRICAL</b>	
a.	MAINTAIN 36" CLEARANCE IN FRONT OF ELECTRICAL PANELS.....	27.404(a)
b.	DISCONTINUE USE OF EXTENSION CORDS IN LIEU OF PERMANENT WIRING.....	27.404(a)
c.	REMOVE EXTENSION CORDS RUN THROUGH OPENINGS OR ATTACHED IN SERIES.....	27.404(a)
d.	REMOVE EXTENSION CORDS PLACED UNDER RUGS, FURNITURE OR WHERE SUBJECT TO DAMAGE.....	27.404(a)
e.	MAINTAIN WIRING IN GOOD CONDITION AND PROTECT FROM DAMAGE.....	27.404(a)
2.	<b>EXITS</b>	
a.	REMOVE ALL OTHER LOCKS OR LATCHES FROM DOORS WITH PANIC HARDWARE.....	10.104(b)
b.	REMOVE OBSTRUCTIONS FROM EXITS, AISLES, CORRIDORS AND STAIRWAYS.....	10.103(a)
c.	UNLOCK ALL EXIT DOORS DURING BUSINESS HOURS.....	10.104(b)
d.	PROVIDE LIGHTING FOR CORRIDORS, STAIRWAYS AND EXTERIOR EXITWAYS.....	10.113(a)
3.	<b>FIRE ALARM SYSTEMS</b>	
a.	MAINTAIN FIRE ALARM SYSTEM IN OPERABLE CONDITION AND TEST MONTHLY.....	13.302
4.	<b>FIRE DOORS</b>	
a.	REMOVE OBSTRUCTION(S) AND ALTERATIONS TO FIRE DOORS.....	13.302
b.	KEEP ATTIC ACCESS AND SCUTTLE OPENINGS CLOSED.....	27.408
5.	<b>FIRE EXTINGUISHERS</b>	
a.	PROVIDE _____ EXTINGUISHER(S) OF A _____ MINIMUM RATING.....	13.301(a)
b.	MOUNT EXTINGUISHERS WHERE READILY AVAILABLE WITH TOP NOT HIGHER THAN 5 FEET.....	13.301(a)
c.	POST SIGNS INDICATING LOCATION WHERE EXTINGUISHERS ARE NOT READILY VISIBLE.....	13.301(a)
d.	SERVICE AND TAG (BY STATE LICENSEE) EACH EXTINGUISHER ANNUALLY AND AFTER USE.....	13.302
6.	<b>FIRE PROTECTION INSTALLATIONS</b>	
a.	MAINTAIN ACCESS TO AND OPERATION OF STANDPIPES, FIRE HOSE AND SPRINKLER CONTROL VALVES.....	13.302
b.	INSPECT AND TEST SPRINKLER SYSTEM MONTHLY AND MAINTAIN RECORDS.....	13.302
c.	IDENTIFY SPRINKLER VALVES AND SECURE IN OPEN POSITION.....	13.302
d.	PROVIDE SPARE SPRINKLERS (6-MINIMUM) AND SPRINKLER WRENCH.....	13.302
e.	INSPECT AND SERVICE HOOD AND DUCT EXTINGUISHING SYSTEM EVERY SIX (6) MONTHS.....	13.302
f.	REMOVE DECORATIONS OR OTHER ATTACHMENTS FROM SPRINKLER SYSTEM.....	13.302
g.	REPLACE DAMAGED, CORRODED OR PAINTED SPRINKLER HEADS.....	13.302
7.	<b>FLAMMABLE LIQUIDS</b>	
a.	REDUCE CLASS I TO LESS THAN 5 GALLONS INSIDE OR 10 GALLONS OUTSIDE WITHOUT A PERMIT.....	15.103-1
b.	REDUCE CLASS II, III TO 25 GALLONS TOTAL INSIDE AND 60 GALLONS OUTSIDE WITHOUT A PERMIT.....	15.103-2
c.	REMOVE FLAMMABLE LIQUIDS NOT STORED IN ORIGINAL CONTAINERS OR CLOSED METAL CANS.....	15.104
d.	REMOVE FLAMMABLE LIQUIDS NOT USED FOR MAINTENANCE IN ASSEMBLY BLDGS., OFFICES, APARTMENTS AND HOTELS..	15.402(b)
e.	DISCONTINUE USE OF CLASS I (GASOLINE, ETC.) FOR CLEANING.....	15.111
f.	STORE FLAMMABLE LIQUIDS AWAY FROM CORRIDORS, MAIN AISLES, STAIRWAYS AND EXIT AREAS.....	15.402(a)
g.	DISCONTINUE DISPENSING FROM CONTAINERS EXCEEDING 5 GALLONS OR PROVIDE PUMP TAKING SUCTION FROM TOP....	15.109(a)
h.	DISCONTINUE THE DISCHARGE OF FLAMMABLE OR COMBUSTIBLE LIQUIDS INTO DRAINS OR ON THE GROUND.....	15.110
8.	<b>HEAT PRODUCING APPLIANCES</b>	
a.	REMOVE COMBUSTIBLES AND STORAGE FROM HEATER AREA OR ROOM.....	27.406(d)
b.	PROVIDE CLEARANCE BETWEEN HEAT PRODUCING APPLIANCES AND COMBUSTIBLE MATERIAL.....	27.406(d)
c.	REPLACE THE FURNACE FILTERS.....	27.407
d.	PROVIDE AND MAINTAIN ACCESSIBLE SHUT-OFFS.....	1.102
9.	<b>HOUSEKEEPING</b>	
a.	REMOVE OR STORE RUBBISH, WASTE MATERIAL AND OILY RAGS IN CLOSED, METAL CONTAINERS.....	27.201(b)
b.	CLEAN GREASE FILTERS AND HOOD DUCT SYSTEMS OVER COOKING APPLIANCES.....	13.315
c.	PROVIDE APPROVED WASTE CONTAINERS FOR COMBUSTIBLE WASTE.....	27.201(d)
d.	REMOVE COMBUSTIBLE WASTE FROM THE BUILDING AT THE END OF EACH DAY.....	27.201(d)
e.	MOVE COMBUSTIBLE WASTE STORAGE TO NOT-LESS-THAN 10 FEET FROM THE BUILDING.....	13.313
f.	INSTALL AUTOMATIC SPRINKLERS OVER THE COMBUSTIBLE WASTE STORAGE.....	13.313
g.	ALL DECORATIVE MATERIALS SUCH AS DRAPES, DROPS, CURTAINS, ETC., SHALL BE FLAME TREATED.....	26.102
h.	PROVIDE EARTHQUAKE BARRIERS ON SHELVES WHERE FLAMMABLE AND/OR CORROSIVE LIQUIDS/CHEMICALS ARE STORED..	27.206
i.	PROVIDE BARRIERS TO PROTECT GAS METERS, REGULATORS, PIPING OR OTHER EQUIPMENT.....	27.415
10.	<b>SMOKING</b>	
a.	POST AND ENFORCE "NO SMOKING" SIGNS:.....	29.101
b.	PROVIDE ASH TRAYS, SAND RECEPTICLES OR BUTT CANS WHERE SMOKING IS PERMITTED.....	29.101
11.	<b>STORAGE</b>	
a.	ARRANGE STORAGE IN ORDERLY MANNER AND PROVIDE FOR EXITING AND FIRE DEPARTMENT ACCESS.....	13.301(i)
b.	REMOVE STORAGE TO 18" BELOW LEVEL OF SPRINKLERS (36" FOR STORAGE PILED OVER 12 FEET HIGH).....	13.309
c.	REDUCE STORAGE HEIGHT TO AT LEAST 2 FEET BELOW CEILING.....	27.203(b)
d.	SECURE AND IDENTIFY COMPRESSED GAS CYLINDERS WITH NAME OF PRODUCT.....	8.104(b) & 8.108
12.	<b>PERMITS</b>	
a.	OBTAIN A PERMIT FROM THE FIRE MARSHAL'S OFFICE, OR, DISCONTINUE:.....	1.301

REMARKS: .....

REFERRED TO F.M.O. ISSUED BY [Signature] DATE: 1/7/74 REINSPECTION DATE: [Signature]  
 CFD-24010M-s 1-74 NCR



County of Santa Clara

California

Inspection Notice

Occupancy MR GEE'S FISH & CHIX A.P.N. 261 - 42 - 58  
Address 253 RACE ST. Phone 787 6720  
Management Jim Riparrelli Juris. CA

HAZARDS ABATED

Hood & DUCT SYSTEM OK'D BY FIRM  
AT TIME OF INSTALLATION 1977

RETURN TO COMPANY TREATMENT

Received by

Date 9.17.78 Report by GK Smith

R.I.



# memorandum



TO	Architectural and Site Committee	FROM	Fire Marshal's Office
SUBJECT	Office Addition	DATE	July 10, 1973
	14 A 73.24 Race Street Fish & Poultry		
	253 Race St., San Jose		

This will acknowledge receipt of preliminary plans for the proposed subject facility. Subject plans have been reviewed by this office and the Fire Protection District.

It is therefore recommended that any approval the Architectural and Site Committee may give this application be subject to the following:

A. CENTRAL FIRE DISTRICT 294-2234

1. Water supply and access for fire protection are acceptable.

B. SANTA CLARA COUNTY FIRE MARSHAL'S OFFICE 299-2041

1. The facility shall comply with the minimum provisions of the:
  - (a) Uniform Building Code
  - (b) Uniform Fire Code.
2. Fire protection will be improved if the building is equipped throughout with an approved automatic fire extinguishing system.

Thank you for the opportunity of reviewing these preliminary plans.

Yours very truly,

ALAN B. CORDER  
FIRE MARSHAL

By

Kenneth E. Bristow  
Senior Deputy

ABC:KEB:bb

cc: Central Fire District  
Gino Barvanti (Robert L. Kenefick)  
253 Race Street, San Jose, CA 95126  
Architect: Robert L. Kenefick  
1400 Coleman Ave., Suite G-12  
Santa Clara, CA  
File (APN 261-42-98)

P73/74-74

California

Inspection Notice

Occupancy	MR. CHEF'S FISH & CHIX	A.P.N.	261 - 42 - 58
Address	253 RACE ST.	Phone	287-6280
Management	MIKE MURPHY	Juris.	CEN

OK BY OVID  
TIMING THIS  
INSTEAD

① PROVIDE MANUAL PULL STATION FOR HOOD & DUCT FIRE EXTINGUISHING SYSTEM IN KITCHEN - PULL STATION IS TO BE REMOTELY LOCATED FROM COOKING AREA.

OK

② RELOCATE FIRE EXTINGUISHER IN KITCHEN SO AS TO BE MORE ACCESSIBLE - IS NOW BLOCKED BY DUCTWORK.

OK

③ COVER PORTION OF EXPOSED JUNCTION BOX IN KITCHEN BY RANGE UNIT.

OK

④ CHAIN COMPRESSED GAS CYLINDERS IN UPRIGHT POSITION.

OK

⑤ MAINTAIN DOOR FROM KITCHEN INTO BACK ROOM AREA IN CLOSED POSITION - THIS IS A FIRE SEPARATION OPENING.

OK

⑥ PROVIDE COVER FOR EXPOSED JUNCTION BOX BY WATER HTR. NEXT TO WETZMANN.

OK

⑦ REPLACE SPLICED CORD FOR KNIFE SHARPENER AND PROVIDE THREE WIRE ST. GROUND. CORDS FOR THIS UNIT AND GRINDER.

OK

⑧ USE METAL CONTAINERS FOR STORAGE OF COMBUSTIBLE WASTE EXCEPT FOR WET GARBAGE.

Received by W. J. [Signature] Date 7-3-73 Report by R. I. FMO

County of Santa Clara

California

BUILDING INFORMATION SHEET

1. Use pencil. 2. Use one or more for each building. 3. Mark an "X" in the box if applicable.

OCC. NAME OF BUSINESS F-2 RACE ST. FISH & POULTRY		LICENSE CAPACITY <input type="checkbox"/> Adult <input type="checkbox"/> CHILD Adm. _____ Nonadm. _____	
LOCATION 253 RACE ST. SAN JOSE			
BUSINESS RESPONSIBLE FERRY RIPARBELLI		BUSINESS TP 294-4856	RESIDENCE TP
BUILDING OWNER SAME		BUSINESS TP	RESIDENCE TP
BUILDING OWNER'S ADDRESS 253 RACE ST. SAN JOSE		CONSTRUCTION DESCRIPTION 1-IN-FR-STUCCO	
ALLOWABLE AREA	Fire Area	ALLOWABLE AREA	Fire Area
Basic -----		Basic -----	
FZ ----- +		FZ ----- +	
Sub. Total		Sub. Total	
N E S W +		N E S W +	
Sub. Total		Sub. Total	
AS _____ X 2-3		AS _____ X 2-3	
<input type="checkbox"/> Maximum One Floor		<input type="checkbox"/> Maximum One Floor	
Height _____ X 2		Height _____ X 2	
<input type="checkbox"/> Maximum All Floor		<input type="checkbox"/> Maximum All Floor	
OCC. LD. <input type="checkbox"/> Act. One Floor		OCC. LD. <input type="checkbox"/> Act. One Floor	
OCC. LD. <input type="checkbox"/> Act. All Floor		OCC. LD. <input type="checkbox"/> Act. All Floor	
<input checked="" type="checkbox"/> EXTENSION WALL PROTECTION Required N <input checked="" type="checkbox"/> E <input checked="" type="checkbox"/> S <input checked="" type="checkbox"/> V <input type="checkbox"/> Area Sep. <input type="checkbox"/> Occ. Sep. <input type="checkbox"/> Arcade <input checked="" type="checkbox"/> Pool Cov. <input type="checkbox"/> Parapet Wall <input type="checkbox"/> VC/Stafts <input type="checkbox"/> Mezzanine <input type="checkbox"/> Attic <input type="checkbox"/> Draftstops <input type="checkbox"/> Access <input type="checkbox"/> Balcony <input type="checkbox"/> Skylights <input type="checkbox"/> Penthouse <input type="checkbox"/> Stairs <input type="checkbox"/> Platform <input type="checkbox"/> Cellar <input type="checkbox"/> Basement			
E X I T S		I N F I N I T E	
DOORS: <input checked="" type="checkbox"/> Number <input checked="" type="checkbox"/> Hardware <input checked="" type="checkbox"/> Width <input checked="" type="checkbox"/> Swing <input type="checkbox"/> Ramps <input type="checkbox"/> Aisles			<input type="checkbox"/> Exit
STAIRS: <input type="checkbox"/> Const. <input type="checkbox"/> Risers <input type="checkbox"/> Enclosure <input type="checkbox"/> Width <input type="checkbox"/> Handrails <input type="checkbox"/> Guardrails			<input type="checkbox"/> Exit
CORRIDORS: <input type="checkbox"/> Const. <input type="checkbox"/> Opening Pro. <input type="checkbox"/> Egress to Pub. Way <input type="checkbox"/> LIGHTING: <input type="checkbox"/> Sign <input type="checkbox"/> Exit Ways			<input type="checkbox"/> Exit
HEAT: <input checked="" type="checkbox"/> Central <input type="checkbox"/> Space <input checked="" type="checkbox"/> BTU (in) <input checked="" type="checkbox"/> FUEL: NG <input type="checkbox"/> LP <input type="checkbox"/> FL <input type="checkbox"/> Solid <input type="checkbox"/> Electric			
FUEL CONTROLS: <input checked="" type="checkbox"/> Automatic <input type="checkbox"/> Manual <input checked="" type="checkbox"/> Connectors <input checked="" type="checkbox"/> Comb. Air <input type="checkbox"/> Dampers <input type="checkbox"/> Ducts <input type="checkbox"/> Five			
Guards <input type="checkbox"/> Screens <input type="checkbox"/> Chimney <input type="checkbox"/> Fireplace <input type="checkbox"/> Air Cond. <input type="checkbox"/> Access			
E L E C T R I C	S A L E		
<input checked="" type="checkbox"/> GFI <input type="checkbox"/> Fuses <input checked="" type="checkbox"/> Grounding <input type="checkbox"/> Weather Protection	<input type="checkbox"/> Local <input type="checkbox"/> Central Sta. <input type="checkbox"/> Automatic <input type="checkbox"/> Manual		
WIRING: <input type="checkbox"/> NMSC <input checked="" type="checkbox"/> EMT <input type="checkbox"/> Knob & Tube	<input type="checkbox"/> Heat <input type="checkbox"/> Smoke <input type="checkbox"/> Products <input type="checkbox"/> Batteries		
<input checked="" type="checkbox"/> Pilot Lights <input type="checkbox"/> Emergency Supply	<input type="checkbox"/> Sub. <input type="checkbox"/> Evacuation Plan		
F P E R O U E T P	AS: <input type="checkbox"/> Full <input type="checkbox"/> Partial <input type="checkbox"/> FDC <input type="checkbox"/> Access <input type="checkbox"/> S. Sck. <input type="checkbox"/> RFI:		
	DSP: <input type="checkbox"/> FDC <input type="checkbox"/> Access <input type="checkbox"/> Valves <input type="checkbox"/> WSP: Hose <input type="checkbox"/> Access <input type="checkbox"/> Valves		
	FES: <input checked="" type="checkbox"/> Full S/O <input checked="" type="checkbox"/> Manual Control <input checked="" type="checkbox"/> Serviced <input checked="" type="checkbox"/> FDC Coverage <input checked="" type="checkbox"/> Access <input checked="" type="checkbox"/> Serviced		
S E R V I C E	<input type="checkbox"/> FL <input type="checkbox"/> Haz. Chem. <input type="checkbox"/> Radioactive <input type="checkbox"/> Cryogenics <input type="checkbox"/> Welding <input type="checkbox"/> High Piled Stock		<input type="checkbox"/> Store <input type="checkbox"/> Process
	<input type="checkbox"/> LP <input type="checkbox"/> Gas <input type="checkbox"/> A <input type="checkbox"/> B <input type="checkbox"/> C <input type="checkbox"/> Other		<input type="checkbox"/> Use <input type="checkbox"/> Manufacture
	<input type="checkbox"/> CG <input type="checkbox"/> Industrial		

ADDITIONAL INFORMATION AND REMARKS

FIRE DEPARTMENT ADDRESS AND PHONE NUMBER: \_\_\_\_\_

Date: / / \_\_\_\_\_

Person Contacted: \_\_\_\_\_

DNV

Date: 7/9/73 DNV RRE





LETTER OF REFERRAL

PLANNING COMMISSION  
COUNTY OF SANTA CLARA  
ARCHITECTURAL AND SITE APPROVAL COMMITTEE  
County Administration Building  
70 West Hedding Street, Room 314  
San Jose, California 95110

File Number: 14 A 73.24  
Date: July 2, 1973  
To: Public Works, Head  
Fire Marshal, City  
Jose, File  
Zone: CG

Gentlemen,

The below named applicant has filed with the Architectural and Site Approval Committee for consideration at its regular meeting of July 12, 1973.

The enclosed documents have been submitted as supporting evidence.

PROPERTY OWNER GINO BARSANTI (Robert L. Kenefick)

Address 253 Race Street, San Jose, CA 95126

Telephone 294-4856

REQUEST Second floor office addition for Race Street fish & poultry

PROPERTY LOCATION Westerly side of Race Street, between San Carlos and Park Avenue.

ASSESSORS		
Book	Page	Parcel No.
261	42	58
Record of Survey		Sanitation Dist. Sunol
Book	Page	
		Sewer Septic

Ransom Bratton  
Committee Secretary

Enclosure



**SPRINKLERS:**

- 1. WET
- 2. DRY
- 3. PRE-ACT.
- 4. DELUGE
- 5. COMB.

**STANDPIPES:**

- 1. WET
- 2. AUTO.
- 3. MANUAL
- 4. DRY
- 5. COMB.

**EXTINGUISHERS:**

- 1. WATER
- 2. CO<sub>2</sub>
- 3. FOAM
- 4. DRY CHEM.
- 5. COMB. ABC
- 6. POWDER
- 7. FULL-TIME
- 8. PART-TIME

**FIRE BRIGADE:**

- 1. FULL-TIME
- 2. PART-TIME

**HYDRANTS:**

- NEAREST USABLE PUB. HYDRANT:
- WITHIN 500 FT. = 1
- WITHIN 1000 FT. = 2
- OVER 1000 FT. = 3
- NEAREST USABLE PRIV. HYDRANT:
- WITHIN 500 FT. = 4
- WITHIN 1000 FT. = 5
- OVER 1000 FT. = 6
- NO USABLE HYDR. = 7

**SPECIAL SYSTEMS:**

- 1. CO<sub>2</sub>
- 2. DRY CHEM.
- 3. FOAM
- 4. WATER SPRAY
- 5. EXPLOS.
- 6. STATIC
- 8. HALON
- 9. OTHER

**ALARM SYSTEMS:**

- 1. LOCAL
- 2. AUXILIARY
- 3. REMOTE STA.
- 4. PROPRIETARY
- 5. CENTRAL STATION
- 6. HOUSE HOLD

**WATCHMAN:**

CHECK Y IF YES, BLANK IF NO

**PROPERTY TYPE:**

- 1. BLDG. OCCUPANCY
- 2. BLDG. MULTI-OCCUP.
- 3. STADIUM, ARCHA, OPEN
- 4. PATIO, TRUSTEE, PARKING
- 5. GARAGE, ETC.
- 6. TENT OR AIR SUPPORTED
- 7. STRUCTURE
- 8. STOCKYARDS, CORRAL, PIONE GROUND, ETC.
- 9. MOBILE HOMES, RECREATION VEHICLES

**TYPE OF CONSTRUCTION:**

- 1. FIRE RESISTIVE (CONCRETE & 2HR OR 3HR PROTECTED STEEL USUALLY HOSPITALS OR H-RISE)
- 2. HEAVY TIMBER (BRICK, BLOCK, TILTUP WALLS & HEAVY TIMBER SUPPORTS, 8x8 COL. & 10 BEAM)
- 3. PROT NON-COMB (BRICK, BLOCK, TILTUP OR METAL WALLS & PROT STEEL SUPPORTS, PROT METAL ROOF)
- 4. UNPROT NON-COMB (SAME AS #3 EXCEPT SUPPORTS AND ROOF NOT PROTECTED, SOME SERVICE STATIONS)
- 5. PROT ORDINARY (BRICK, BLOCK, TILTUP WALLS & 1HR PROT WOOD SUPPORTS, 1HR PROT WOOD ROOF)
- 6. UNPROT ORDINARY (SAME AS #5 EXCEPT SUPPORTS AND ROOF NOT PROTECTED, MOST LG SHOP CENTERS)
- 7. PROT WOOD FRAME (5/8" SHEATHROCK OR 3/4" PLASTER INT; STUDS EXT OR SHEATHROCK & BRICKWOOD V)
- 8. UNPROT WOOD FRAME (WOOD FRAME BLDG, LESS THAN 5/8" SHEATHROCK, MOST HOMES, APTS, OFFICES, ETC.)



RECORD OF FIRE INSPECTION

SAN JOSE FIRE DEPARTMENT  
476 PARK AVENUE  
SAN JOSE, CA. 95110

TELEPHONE  
(408) 227-4000 EXTENSION 4656

C-5455  
sh.

NEW  
80

STREET NUMBER 1253 RACE ST  
ADDRESS 11 15 16 17 32 33 34

UBC OCCUPANCY F2 NFPA OCCUPANCY 513  
35 37 38 39 40 COMPLEX 41 42 MANAGEMENT 43

SPRINKLERS STANDPIPES EXTINGUISHERS FIRE BRIGADE  
TYPE NUMBER 44 48 51 55  
45 47 49 50 52 54 56 58

HYDRANT 69 SPECIAL SYSTEMS 60 ALARM SYSTEM 61 WATCH MAN 62 PRY TYPE 63 YEAR OF CONST. 64 66 CONST. TYPE 67 SQ. FT. OF GROUND FLOOR 68 73 HEIGHT IN STORIES 74 76

FILE NUMBER 3117 DATE 040275 START 0920 FINISH 0935 ACT 03 INSP. 313  
1 2 3 10 11 16 17 20 21 24 25 26 27 29

NOTICE OF FIRE & SAFETY HAZARDS AND/OR FIRE PERMITS REQUIRED:

You are hereby notified that an inspection of your premises has disclosed that the following Fire Permits are required and/or that corrections are required for the following violations of the following provisions of Title 19, Title 24 or Title 25 of the California Administrative Code, the California Health and Safety Code, or the Municipal Fire Prevention Code of San Jose:

Table with columns: CODE, TYPE, COUNT, DESCRIPTION, APPROVAL. Row 1: FPC 16.13, P, FLAMMABLE LIQUID PERMIT, MW. Includes handwritten signature 'Permit Approved MW'.

ORDER TO COMPLY:

As such conditions are contrary to law, you are hereby required to correct said conditions immediately upon receipt of this notice. An inspection to determine whether or not you have complied with this notice will be conducted within \_\_\_ days.

Failure to comply with the foregoing order before the date of such reinspection may render you liable to the penalties provided by law for such violations.

X [Signature] OCCUPANT (Signing this form shall constitute receipt of same, not an admission of guilt)

X [Signature] INSPECTOR

OCCUPANT RACE SIT FISH  
OWNER

PHONE 2872950

FILE COPY

- 1. BLDG. 12 OCTYANCY
- 2. BLDG. MULTIOCCUP.
- 3. STADIUM AREA, OPEN PATIO, TREES, PARKING GARAGE, ETC.
- 4. TENT OR AIR SUPPORTED STRUCTURE
- 5. STOCKYARD CORRAL, POND, GROUND, ETC.
- 6. MOBILE HOMES
- 7. RECREATION VEHICLES

**PROPERTY TYPE:**

- 1. FIRE RESISTIVE (CONCRETE 2 HR OR 3 HR PROTECTED STEEL, USUALLY HOSPITALS OR HIGH-RISE)
- 2. HEAVY TIMBER (BRICK, BLOCK, TILTUP WALLS & HEAVY TIMBER SUPPORTS, BX8 COL. & 10 BEAM)
- 3. PROT NON-COMB (BRICK, BLOCK, TILTUP OR METAL WALLS & PROT STEEL SUPPORTS, PROT METAL ROOF)
- 4. UNPROT NON-COMB (SAME AS #3 EXCEPT SUPPORTS AND ROOF NOT PROTECTED, SOME SERVICE STATIONS)
- 5. PROT ORDINARY (BRICK, BLOCK, TILTUP WALLS & 1 HR PROT WOOD SUPPORTS, 1 HR PROT WOOD ROOF)
- 6. UNPROT ORDINARY (SAME AS #5 EXCEPT SUPPORTS AND ROOF NOT PROTECTED, MOST LG SHOP CENTERS)
- 7. PROT WOOD FRAME (BR/ SHEETROCK OR 3/4" PLASTER INT; STUCCO EXT OR SHEETROCK & BRICK/WOOD V) WOOD FRAME BLDG, LESS THAN 10 FT SHEETROCK, MOST HOMES, APTS, OFFICES, ETC.)
- 8. UNPROT WOOD FRAME

**TYPE OF CONSTRUCTION:**

- NEAREST USABLE PUB. HYDRANT: WITHIN 500 FT. = 1
- WITHIN 1000 FT. = 2
- OVER 1000 FT. = 3
- NEAREST USABLE PRIV. HYDRANT: WITHIN 500 FT. = 4
- WITHIN 1000 FT. = 5
- OVER 1000 FT. = 6
- NO USABLE HYDR. = 7

**HYDRANTS:**

- 1. CO.
- 2. DRY CHEM.
- 3. FOAM
- 4. WATER SPRAY
- 5. EXPLOS.
- 6. STATIC
- 8. HALON
- 9. OTHER

**SPECIAL SYSTEMS:**

- 1. LOCAL
- 2. AUXILIARY
- 3. REMOTE STA.
- 4. PROPRIETARY
- 5. CENTRAL STATION
- 6. HOUSE HOLD

**ALARM SYSTEMS:**

CHECK Y/N YES, BLANK IF NO

**WATCHMAN:**

**SPRINKLERS:**

- 1. WET
- 2. DRY
- 3. PRE-ACT.
- 4. DELUGE
- 5. COMB.

**STANDPIPES:**

- 1. WET
- 2. AUTO.
- 3. MANUAL
- 4. DRY
- 5. COMB.

**EXTINGUISHERS:**

- 2. WATER
- 4. FOAM
- 5. CO.
- 6. DRY CHEM.
- 7. POWDER
- 8. COMB. ABC

**FIRE BRIGADE:**

- 1. FULL-TIME
- 2. PART-TIME



Permit Application Number
Permit Number <i>5455</i>

**PERMIT APPLICATION FORM**  
 San Jose Fire Department  
 Bureau of Fire Prevention  
 476 Park Avenue  
 Telephone 277-4000, Ext. 4656

<b>For Fire Department Use Only</b>	
Date Paid	<i>4-1-75</i>
Amount Paid: \$	<i>45.00</i>
Cash Receipt No.	<i>4451</i>

Please Print or Type: \_\_\_\_\_ Date \_\_\_\_\_

Business Name RACE STREET FISH & POULTRY, INC. Phone No. 294-4856

Business Address 253 Race Street, San Jose, CA 95126

Owners Name Gino Barsanti / Paride Riparbelli Phone No. 294-4856

Owners Address 253 Race Street, San Jose, CA 95126

Address of Installation (if different) \_\_\_\_\_

Signature of Applicant *Gino Barsanti*

Remarks: *Make check payable to City of San Jose*  
*Required by MW*

For Fire Department Use Only (Do Not Write Below This Line)

Permits Required	Fee
<u>Flammable liquid Permit</u>	<u>45.00</u>
TOTAL \$	<u>45.00</u>

Approved by: *M. Wise* Disapproved by: \_\_\_\_\_ Date *4-2-75*

Fire Marshal *A. Montez, Chief*

Office File Copy Business Copy *by mw* Contractor Copy

*6/16  
10/12/4*



**SPRINKLERS:**

- 1. WET
- 2. DRY
- 3. PRE-ACT.
- 4. DELUGE
- 5. COMB.

**STANDPIPES:**

- 1. WET
- 2. AUTO.
- 3. MANUAL
- 4. DRY
- 5. COMB.

**EXTINGUISHERS:**

- 1. WATER
- 2. FOAM
- 3. CO<sub>2</sub>
- 4. DRY CHEM.
- 5. POWDER
- 6. COMB. ABC

**FIRE BRIGADE:**

- 1. FULL-TIME
- 2. PART-TIME

**HYDRANTS:**

- NEAREST USABLE PUB. HYDRANT:
- WITHIN 500 FT. = 1
- WITHIN 1000 FT. = 2
- OVER 1000 FT. = 3
- NEAREST USABLE PRIV. HYDRANT:
- WITHIN 500 FT. = 4
- WITHIN 1000 FT. = 5
- OVER 1000 FT. = 6
- NO USABLE HYDR. = 7

**SPECIAL SYSTEMS:**

- 1. CO<sub>2</sub>
- 2. DRY CHEM.
- 3. FOAM
- 4. WATER SPRAY
- 5. EXPLOS.
- 6. STATIC
- 8. HALON
- 9. OTHER

**ALARM SYSTEMS:**

- 1. LOCAL
- 2. AUXILIARY
- 3. REMOTE STA.
- 4. PROPRIETARY
- 5. CENTRAL STATION
- 6. HOUSE HOLD

**WATCHMAN:**

CHECK / IF YES, BLANK IF NO

**PROPERTY TYPE:**

- 1. BLDG. TO OCCUPANCY
- 2. BLDG. MULTI-OCCUP.
- 3. STADIUM, ARENA, OPEN PATIO, TRISTEL, PARKING GARAGE, ETC.
- 4. TENT OR AIR SUPPORTED STRUCTURE
- 5. STOCKYARD, CORRAL, PICHIC GROUND, ETC.
- 6. MOBILE HOME
- 7. RECREATION VEHICLES

**TYPE OF CONSTRUCTION:**

- 1. FIRE RESISTIVE (CONCRETE & 2HR OR 3HR PROTECTED STEEL, USUALLY HOSPITALS OR HIGH-RISE)
- 2. HEAVY TIMBER (BRICK, BLOCK, TILTUP WALLS & HEAVY TIMBER SUPPORTS, 8x8 COL. 6x10 BEAM)
- 3. PROT NON-COMB (BRICK, BLOCK, TILTUP OR METAL WALLS & PROT STEEL SUPPORTS, PROT METAL ROOF)
- 4. UNPROT NON-COMB (SAME AS #3 EXCEPT SUPPORTS AND ROOF NOT PROTECTED, SOME SERVICE STATIONS)
- 5. PROT ORDINARY (BRICK, BLOCK, TILTUP WALLS & THE PROT WOOD SUPPORTS, THE PROT WOOD ROOF)
- 6. UNPROT ORDINARY (SAME AS #5 EXCEPT SUPPORTS AND ROOF NOT PROTECTED, MOST LG SHOP CENTERS)
- 7. PROT WOOD FRAME (5/8" SHEETROCK OR 3/4" PLASTER INT; STUCCO EXT OR SHEETROCK & BRICK/WOOD V)
- 8. UNPROT WOOD FRAME (WOOD FRAME BLDG. LESS THAN 6FT SHEETROCK, MOST HOMES, APTS, OFFICES, ETC.)



Permit Application Number
Permit Number <u>5281</u>

**PERMIT APPLICATION FORM**  
 San Jose Fire Department  
 Bureau of Fire Prevention  
 476 Park Avenue  
 Telephone 277-4000, Ext. 4656

<b>For Fire Department Use Only</b>	
Date Paid	<u>3-12-75</u>
Amount Paid: \$	<u>45.00</u>
Cash Receipt No.	<u>3948</u>

Please Print or Type:

Date 3-11-75

CONTRACTOR NAME: Service Station Equip Co Inc  
 Business Name

Phone No. 287-2950

CONTRACTOR ADDRESS:  
 Business Address 925 Commercial San Jose

Owners Name Race St Fish & Poultry

Phone No.

Owners Address 253 RACE ST

Address of Installation (if different) GRAND ST (behind RACE ST LOCATION)

Signature of Applicant Robert A. Mello

Remarks:

**For Fire Department Use Only (Do Not Write Below This Line)**

Permits Required

Fee

Tank Installation (1)

45.00

U.L. G. 704467

TOTAL \$

45.00

Approved by: M. Wise

Disapproved by:

Date 3-14-75

Fire Marshal

A. Montez

Office File Copy

Business Copy

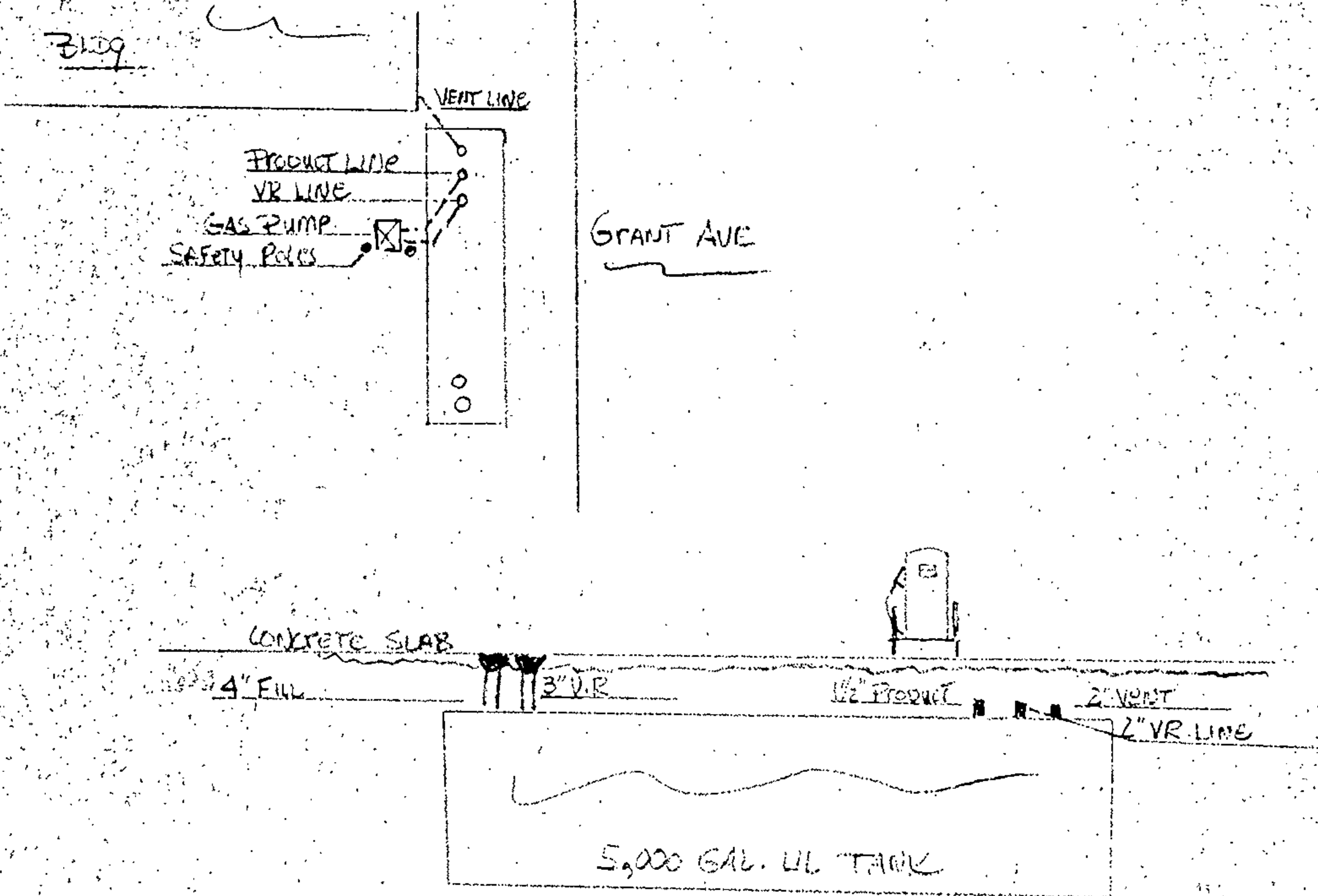
MW

Contractor Copy

# Service Station Equipment Co. Inc.

1780 SOUTH 7th STREET • TELEPHONE (408) 287-2950  
SAN JOSE, CALIFORNIA 95112  
CALIFORNIA CONTRACTORS LICENSE NO. 283389

RADIO DISPATCHED • SALES • SERVICE • INSTALLATION



RAE ST. FISH AND POULTRY

253 RAE ST

SAN JOSE CALIFORNIA

ROLEUM PUMPS • DISPENSERS & METERS • SELF SERVICE AND READ-OUT SYSTEMS • LUBRICATION EQUIPMENT • AIR COMPRESSORS  
UNDERGROUND TANKS • TANK CLEANING • PIPING • HOISTS • BATTERY CHARGERS • TIRE CHANGERS

SAN JOSE FIRE DEPARTMENT

BUREAU OF FIRE PREVENTION  
476 PARK AVENUE  
San Jose, CA. 95110  
277-5357

APPLICATION FOR FLAMMABLE LIQUID TANK  
INSTALLATION OR REMOVAL

Please Print or Type

Tank Location: 253 RACE ST. SAN JOSE Date: 10-19-84  
Street City State Zip

Owners Name: RACE STREET FISH AND POULTRY

Owners Address: SAME

New Tank Installation  Repair Tank  Moving Tank

Remove Tank  Abandon Tank

Number of Tanks: ONE Above Ground   
Under Ground

Size of Tanks: 1,000 GALLON Material of Construction: STEEL

Contractors Name: MELLO PETROLEUM Telephone Number: 287-2950

Contractors Address: 925 COMMERCIAL ST. SAN JOSE

Prior to covering a new tank or removing, abandoning or repairing an existing tank, a permit must be secured from the Bureau of Fire Prevention.

All work to be performed as stipulated by the National Fire Protection Association Standard Number 30 and the San Jose Fire Department regulations.

NOTIFY 24 HOURS IN ADVANCE FOR INSPECTION  
277-5357

*Ben Yates*  
Signature of Applicant

Approved By: Michael Randolph UL number(s) \_\_\_\_\_

DATE: 10/29/84

Remarks: For tank storage and use, an annual FLAMMABLE LIQUID STORAGE PERMIT must be obtained from the Bureau of Fire Prevention.

C# 41819  
CK# 17181  
CK amt. \$90  
Receipt # 0153

BUSINESS ADDR • 253 Race St.

BILLING DATE • 10/19/84

PERMIT(S) • Remove one underground tank

EXPIRATION DATE

TOTAL FEE • \$90.00 - \$40.00 - remove tank  
50.00 - Inspection fee

OWNER RACE STREET FISH & POULTRY  
DBA Mello Petroleum  
MAIL ADDR 925 Commercial St.  
CITY-STATE San Jose, 95112

ORIGINAL  
240-137A

**CITY OF SAN JOSE**  
FIRE PREVENTION PERMIT

No. C 41819

**POST-CONSPICUOUSLY  
AT PLACE OF BUSINESS**

Pursuant to San Jose Municipal Code and conditioned upon payment of the required fee, the person, firm or corporation named is hereby granted a permit for period indicated.

**NOT GOOD UNLESS  
VALIDATED**

NON TRANSFERABLE

1031-84-0153-000753 TL B 000 090.00  
1031-84-0153-000753 TL B 000 000.00

MELLO PETROLEUM  
MAINTENANCE & CONSTRUCTION CO.

925 COMMERCIAL ST.  
SAN JOSE, CALIFORNIA 95112  
CALIFORNIA CONTRACTORS LICENSE NO. 321286

(408) 287-2950

October 19, 1984


San Jose Fire Department  
801 North First Street  
Room 100  
San Jose, Ca. 95110

Gentleman:

Sub; Closure Plan for Race Street  
Fish & Poultry  
253 Race St., San Jose, Ca.

1. All liquids removed from the tank.
- 2! All lines disconnected from the tank.
3. The tank will be made safe for removal by the introduction of dry ice at the rate of 15 lbs. per 1,000 gallons.
4. This is a steel tank which contained gasoline.
5. Soil analysis will be performed by Stoner Labs of Santa Clara.
6. No backfilling will take place until results of the soil test is obtained.

Sincerely



Ron Yates

*Closure Approved subjected  
to reporting soil analysis  
results to the City -  
Derek A. Fry  
11-1-84*

*Ron Yates 11-5-84  
Tank will be filled w/  
concrete instead of being  
pulled. Waived insp. if  
he provide receipt of slurry  
and sample taken by  
Stoner Lab.*

County

City of San Jose  
Hazardous Materials Program  
801 N. First Street, Room 100  
San Jose, CA 95110  
(408) 277-4659

TANK/INSTALLATION CLOSURE CONTROL SLIP

Facility Address 253 Race St  
Facility Name Race Street Fish & Poultry  
Contractor Name Mello Petroleum Phone: 2871 2950  
Nature of Job Tank removal (1)

	<u>Date</u>
<del>Installation/Closure Plan Approved</del>	<u>11/1/84</u>
Application Completed	<u>10/19/84</u>
Inspection Completed	<u>11/6/84</u>
Soil Report Completed	<u>1/1/84</u>
<del>Payment Requested</del> <u>Concrete Receipt</u>	<u>11/14/84</u>
Payment Received and Permit Issued	<u>1/1/84</u>

FEES AND INSPECTION LOG

Date	Permit/Inspection	Fees Due	Fees Paid
11-1	Remove 1 tank	40-	90-
TOTAL		40-	90-

BALANCE DUE 50- credit

Applied to 970 Blossom Hill Rd  
Job. Existing Plan Cl # 35.  
11-7-84



TO

SAN JOSE FIRE DEPT

FROM

Mello Petroleum  
Maintenance & Construction Co., Inc.

P. O. BOX 23039  
SAN JOSE, CA 95153  
Phone 287-2950

SUBJECT

ATTACHED: FOR YOUR FILE

DATE

11/14/84


MESSAGE

JOE AFONG

JOE:

PER YOUR REQUEST, HERE IS A  
COPY OF THE DELIVERY RECEIPT OF  
SLURRY CONCRETE PUT INTO THE  
TANK AT RACE STREET FISH & POWELL.  
253 RACE ST. SAN JOSE.

SIGNED



NO REPLY NECESSARY

REPLY REQUESTED - USE REVERSE SIDE

SIGNED

REPLY

RECEIVED

DATE

SAN JOSE STATE UNIV

NOV 15 10 33 AM '04

FROM

TO



WEIGHMASTER'S CERTIFICATE OF WEIGHT AND MEASURE

THIS IS TO CERTIFY THAT THE FOLLOWING DESCRIBED MERCHANDISE WAS WEIGHED, MEASURED OR COUNTED BY A PRIVATE WEIGHMASTER, AND HIS SIGNATURE IS A RECOGNIZED AUTHORITY OF ACCURACY AS PRESCRIBED BY CHAPTER 7.3 (COMMENCING WITH SECTION 12740) OF DIVISION 5 OF THE CALIFORNIA BUSINESS AND PROFESSIONS CODE, ADMINISTERED BY THE DIVISION OF MEASUREMENT STANDARDS OF THE DEPARTMENT OF FOOD AND AGRICULTURE OF THE STATE OF CALIFORNIA.

**EVERGREEN CONCRETE**

**57103**

111 Hillsdale Avenue  
San Jose, California 95136  
Telephone (408) 281-1444

Customer Name

MELLO PETROLEUM

Date

11-14-84

Address

Phone

Delivery Address

253 RACE ST. @ Fish Market

CASH

COD

CHECK

CHG

AMOUNT	UNITS	DESCRIPTION	PRICE PER	\$
<u>6</u>	<u>yds</u>	<u>2 ck</u>	<u>3400</u>	<u>204-</u>
		<u>stucco</u>		

TRANSIT MIXED CONCRETE: YARDS

6

MIX No.

PLU

11 AC

TAX

SAND	1/2 ROCK	3/4 ROCK	PEA GRAVEL	CEMENT	WATER ADDED FOR JOB	
#	#	#	#	#	GALS	

ORDER TAKEN BY: TLD

DELIVERED BY: [Signature]

LEAVE PLANT: \_\_\_\_\_

ARRIVE JOB: \_\_\_\_\_

START POUR: \_\_\_\_\_

FINISH POUR: \_\_\_\_\_

LEAVE JOB: \_\_\_\_\_

OVERTIME (STAND-BY) \_\_\_\_\_

MINS. @ \_\_\_\_\_

STAND-BY CHG. \_\_\_\_\_

**EVERGREEN CONCRETE**

Private Weighmaster

By

[Signature]  
DEPUTY

TOTAL \$

NOTICE: Our drivers will make every effort to place material where Customer designates, but the Company assumes no responsibility for damages inside curb or property line. No claims allowed unless made when material is delivered and receipted for.

NOTICE: Your attention is directed to Section 1193 (C) California Code of Civil Procedure which requires us to notify you that if bills are not paid in full for labor, services, equipment or materials furnished, or to be furnished, the improved property may be subject to mechanic's liens.

ON CREDIT SALES: I, the buyer, agree that a FINANCE CHARGE will be added at the periodic rate of 1 1/2% per month (ANNUAL PERCENTAGE RATE = 18%) on the previous balance less payments and credits. I may avoid finance charges by paying new balance before the next billing date.

CUSTOMER SIGNATURE

[Signature]



**Matthew Rodriguez**  
Secretary for  
Environmental Protection

## Department of Toxic Substances Control

Barbara A. Lee, Director  
1001 I Street  
P.O. Box 806  
Sacramento, CA 958120806



**Edmund G. Brown Jr.**  
Governor

### EPA ID PROFILE

[Map](#)  
ID Number: CAL000419854      Status: ACTIVE  
Name: DIGITAL GREEN GLOBAL INC./ DG GLOBAL      Inactive Date:  
County: SANTA CLARA      Record Entered: 8/18/2016 10:14:50 AM  
NAICS: 44312      Last Updated: 8/18/2016 10:14:50 AM

	Name	Address	City	State	Zip Code	Phone
Location	DIGITAL GREEN GLOBAL INC./ DG GLOBAL	230 GRAND AVE.	SAN JOSE	CA	95126	
Mailing		230 GRAND AVE.	SAN JOSE	CA	95126	
Owner	ALBERT LOZANO	2035 E. SAN ANTONIO ST.	SAN JOSE	CA	95116	4084802083
Operator/Contact	ALBERT LOZANO	230 GRAND AVE.	SAN JOSE	CA	95126	4083201560

Based Only Upon ID Number: CAL000419854

Calif. Manifests?	Non Calif. Manifests?	Transporter Registration?
N/A	N/A	ACTIVE

California and Non California Manifest Tonnage Total and Waste Code by Year Matrix by Entity Type (if available) are on the next page

[Calif. Manifest Counts and Total Tonnage](#)

No Records  
Found

## Non California Manifest Total Tonnage

**No Records  
Found**

The Department of Toxic Substances Control (DTSC) takes every precaution to ensure the accuracy of data in the Hazardous Waste Tracking System (HWTS). However, because of the large number of manifests handled, inaccuracies in the submitted data, limitations of the manifest system and the technical limitations of the database, DTSC cannot guarantee that the data accurately reflect what was actually transported or produced.

**Report Generation Date:** 05/31/2017



**Matthew Rodriguez**  
Secretary for  
Environmental Protection

## Department of Toxic Substances Control

Barbara A. Lee, Director  
1001 I Street  
P.O. Box 806  
Sacramento, CA 958120806



**Edmund G. Brown Jr.**  
Governor

### EPA ID PROFILE

[Map](#)  
ID Number: CAL000127534 Status: INACTIVE  
Name: PACIFIC PRECUT PRODUCE CO INC Inactive Date: 1/1/1900 1:43:44 PM  
County: SANTA CLARA Record Entered: 10/11/1994 12:00:00 AM  
NAICS: N/A Last Updated: 8/13/1998 12:00:00 AM

	Name	Address	City	State	Zip Code	Phone
Location	PACIFIC PRECUT PRODUCE CO INC	230 GRAND AVE	SAN JOSE	CA	951260000	
Mailing		PO BOX 26428	SAN JOSE	CA	951590000	
Owner	ANDY SMITH	230 GRAND AVE	SAN JOSE	CA	951260000	4087571230
Operator/Contact	DEACT PER VF96 -PHTIONS MGR	230 GRAND AVE	SAN JOSE	CA	951260000	4089980773

Based Only Upon ID Number: CAL000127534

Calif. Manifests?	Non Calif. Manifests?	Transporter Registration?
N/A	N/A	INACTIVE

California and Non California Manifest Tonnage Total and Waste Code by Year Matrix by Entity Type (if available) are on the next page

[Calif. Manifest Counts and Total Tonnage](#)

No Records  
Found



## Non California Manifest Total Tonnage

**No Records  
Found**

The Department of Toxic Substances Control (DTSC) takes every precaution to ensure the accuracy of data in the Hazardous Waste Tracking System (HWTS). However, because of the large number of manifests handled, inaccuracies in the submitted data, limitations of the manifest system and the technical limitations of the database, DTSC cannot guarantee that the data accurately reflect what was actually transported or produced.

**Report Generation Date:** 05/31/2017



# **APPENDIX F**

## **PREVIOUS REPORTS**

**REPORT OF PHASE I  
ENVIRONMENTAL SITE ASSESSMENT**

**Race Street Properties  
237-253 Race St, 216-260 Grand Ave, 1120 Park Ave  
San Jose, California**

**March 2012**

**Prepared For**

**Mr. Michael Barsanti  
1130 Olinder Court  
San Jose, California 95122**

**Prepared By**

**Earth Systems Pacific  
780 Montague Expressway, #205  
San Jose, California 95131**

© 2012 Earth Systems Pacific  
Unauthorized use or copying of this document is strictly prohibited  
without the express written consent of Earth Systems Pacific





March 8, 2012

File No. SH-11725-EA

Mr. Michael Barsanti  
Race Street Foods  
1130 Olinder Court  
San Jose, California 95122

Project: Race Street Properties  
237-253 Race Street, 216-260 Grand Ave, 1120 Park Ave  
San Jose, California

**REPORT OF PHASE I ENVIRONMENTAL SITE ASSESSMENT**

Dear Mr. Barsanti:

As you requested, Earth Systems Pacific (ESP) has completed our Phase I Environmental Site Assessment (ESA) of the approximately 2.53-acre site referenced above (referred to herein as the Race Street Properties). This report was prepared for your exclusive use. It was prepared to stand as a whole and no part should be excerpted or used in exclusion of any other part. This project was conducted in accordance with our proposal dated January 24, 2012. This report completes the scope of environmental services outlined in our proposal.

Thank you for this opportunity to be of service. If you have any questions regarding this report, or the information contained herein, please contact our office.

Respectfully submitted,

**EARTH SYSTEMS PACIFIC**

Christopher M. Cecile  
Project Geologist

Brett Faust  
Senior Geologist  
CEG 2386



Distribution: Mr. Michael Barsanti (4)  
Doc. No: 1203-133.PSA



## TABLE OF CONTENTS

<b>1.0</b>	<b>INTRODUCTION.....</b>	<b>1</b>
1.1	Project Information .....	1
1.2	Purpose and Scope of Work.....	1
1.3	Exclusions and Data Gaps .....	2
1.4	Limitations and Reliance .....	2
<b>2.0</b>	<b>GENERAL SITE INFORMATION.....</b>	<b>3</b>
2.1	Size, Location, and Name .....	3
2.2	Assessor's Parcel Number .....	3
2.3	Township, Range, Section and/or Latitude and Longitude.....	4
2.4	Site Boundaries .....	4
2.5	Current Development.....	4
2.6	Site Topography .....	4
2.7	Surface Water Bodies.....	4
2.8	Geology and Hydrogeology .....	4
<b>3.0</b>	<b>SITE RECONNAISSANCE.....</b>	<b>5</b>
3.1	On-Site Observations .....	5
3.2	Site Vicinity Observations .....	6
<b>4.0</b>	<b>HISTORICAL INFORMATION .....</b>	<b>6</b>
4.1	Aerial Photographs.....	6
4.2	Topographic Maps .....	7
4.3	Fire Insurance Maps.....	7
4.4	Local Street Directories .....	11
4.5	Zoning/Land Use Records.....	13
4.6	Land Title Information.....	13
4.7	City of San Jose Records .....	13
4.8	Tribal Records.....	14
4.9	Engineering and Institutional Controls .....	14
4.10	Environmental Cleanup Liens.....	14
<b>5.0</b>	<b>AGENCY DATABASE SEARCH REPORT .....</b>	<b>14</b>
<b>6.0</b>	<b>INTERVIEWS, GENERAL RESEARCH, AND PRIOR REPORTS .....</b>	<b>20</b>
6.1	Current owners/occupants/operators.....	20
6.2	Past owners/occupants/operators .....	21
6.3	State Water Resources Control Board GEOTRACKER.....	21
6.4	Other Sources of Information .....	21
<b>7.0</b>	<b>SUMMARY, CONCLUSIONS, AND RECOMMENDATIONS .....</b>	<b>23</b>



---

## TABLE OF CONTENTS

### REFERENCES

### APPENDICES

- APPENDIX A Figures
- APPENDIX B Photographs
- APPENDIX C Additional Documentation
- APPENDIX D Agency Database Search Report (CD)
- APPENDIX E Qualifications Statement



## 1.0 INTRODUCTION

### 1.1 Project Information

This report presents the findings of the Phase I Environmental Site Assessment (ESA) conducted by Earth Systems Pacific (ESP) for Race Street Properties parcels located in San Jose, California. This project was conducted for Mr. Michael Barsanti in accordance with our proposal dated January 24, 2012. The site is planned to be re-zoned for a mixed-use retail/residential project.

### 1.2 Purpose and Scope of Work

The purpose of an ESA is to evaluate the potential for the presence of soil or groundwater contamination that may be present because of the past use, handling, storage, or disposal of hazardous materials or petroleum products on or near the properties. The scope of work for this evaluation is based on the United States Environmental Protection Agency Final All Appropriate Inquiry Rule (US EPA AAI), in effect November 1, 2006 (CFR, 2005), and the ASTM Standard E 1527-05, *Standard Practice for Environmental Site Assessments*. The scope of work is listed below.

Site Reconnaissance: This involved: 1) a visual reconnaissance of the site, noting physical evidence of potential contamination or possible sources of contamination, 2) interviews with persons familiar with the site (if possible) regarding present and past site usage, and 3) observation of adjacent properties to identify readily observable visual evidence of possible impacts to the subject site. Significant on-site features were photographed to document current conditions.

Site History Investigation: The history of the site was researched to identify past land use at and near the site related to the storage, production, or use of hazardous materials. Documents and sources reviewed included:

- Aerial photographs
- Topographic maps
- Munger oil maps
- Fire insurance maps
- Land title information
- Local street directories
- Zoning/land use records
- Personnel interviews (current owner, occupants, past owners, past operators, past occupants, owners/occupants of neighboring properties)
- Engineering and institutional controls, such as deed restrictions and restrictive zoning to a radius of ½ mile
- Tribal records of subject properties and adjoining properties (if tribal land)
- Local government records such as building department files
- Prior reports and investigations regarding the site



Regulatory Agency Record Review: Many regulatory agencies compile information concerning sites that generate, store, use, and/or release hazardous materials. This information can be accessed by reviewing lists published by the regulatory agencies. A report listing known sites that generate, store, use, and/or have released hazardous materials was obtained from a firm that specializes in maintaining a database of this type of information. A copy of the agency database search report is presented in Appendix D, and is discussed in Section 5. The search distance for this review was in general accordance with the US EPA AAI and ASTM Standard E 1527-05 as measured from the site boundaries. In addition, selected government agencies were contacted for information they may have regarding environmental conditions at or near the site.

Report Preparation: This report was prepared to present our findings, conclusions, and recommendations.

### 1.3 Exclusions and Data Gaps

Testing the air, groundwater, soil, or building materials for the presence of hazardous constituents was beyond the scope of this evaluation.

The US EPA AAI and ASTM Standard E 1527-05 require that gaps in the data used in evaluating the site be identified. Data gaps encountered in this project, and their significance to the project, are summarized below.

- Chains-of-title were not provided to ESP, and therefore were not reviewed. Because of the availability of other data sources, the lack of title information is not considered significant.
- Historic resources indicated that the site has been used for a mix of residential and commercial purposes since at least 1899. We were unable to ascertain its first developed use using readily available historic resources. It is our opinion that it is unlikely that the site was used for an industrial or manufacturing purpose. Based on our site history findings presented herein, the lack of historic resources prior to 1899 is not considered significant.

### 1.4 Limitations and Reliance

This report has been prepared for the exclusive use of Mr. Michael Barsanti. The conclusions and recommendations rendered in this report are opinions based on readily available information obtained to date within the scope of the work authorized by the client, and apply only to site conditions as of the date of the site visit. The scope of work for this project was developed to address the needs of the client and may not meet the needs of other users. Other parties participating in the transaction for which this project was conducted may also use the information presented in this report, provided said parties agree that ESP shall have no additional liability arising from such use than described in the contract under which this project was conducted. Any other use of or reliance on the information and opinions contained in this report without the written authorization of ESP is at the sole risk of the user.



It should be noted that any level of assessment cannot ascertain that a property is completely free of chemical or toxic substances. According to the ASTM standard, no ESA can wholly eliminate uncertainty regarding the potential for recognized environmental conditions in connection with a subject property. The ASTM standard scope of work should be appropriate to allow the client to reduce, but not necessarily eliminate, the uncertainty in making an informed business decision. Although this assessment has attempted to identify the potential for environmental impacts based on available data on the subject properties, potential impact may not have been detected for several reasons, including but not limited to: 1) inaccuracy of public records, 2) presence of undetected or unreported environmental incidents, 3) inaccessible or unobservable areas, and 4) deliberate concealment of information.

According to US EPA AAI and ASTM 1527-05, ESA reports are valid for six months. Changes in site conditions can render an ESA report obsolete within a shorter period of time. Use of this report outside of these time frames or after site conditions have changed is at the sole risk of the user and without liability and legal exposure to ESP.

The results contained in this report are based upon the information acquired during the assessment, including information obtained from third parties. ESP makes no claim as to the accuracy of the information obtained from others. In addition, it is possible that variations exist beyond or between points evaluated during this investigation, and that changes in conditions can occur in the future due to the works of man, contaminant migration, variations in rainfall or temperature, a broadening of knowledge, changes in regulatory standards, and/or other factors not apparent at the time of the field investigation.

The services performed by ESP have been conducted in a manner consistent with the level of care and skill ordinarily exercised by members of our profession currently practicing under similar conditions in the site vicinity. No warranty, express or implied, is offered.

## **2.0 GENERAL SITE INFORMATION**

### **2.1 Size, Location, and Name**

The irregularly shaped, approximately 2.53-acre site consists of essentially flat, developed (residential and light commercial) land. The site consists of the following addresses: 237 to 253 Race Street, 216 to 250 Grand Avenue, and 1120 Park Avenue in San Jose, California (Figure 1, Appendix A).

### **2.2 Assessor's Parcel Number**

The site is identified as Assessor's Parcel Numbers (APN) 261-42-007, 008, 011, 013, 058, 069, 070, 071, 072, and 079.

See Figure 2, Appendix A, for parcel boundaries.





### **2.3 Township, Range, Section and/or Latitude and Longitude**

The site is located on the USGS San Jose West 7.5-minute quadrangle at approximately 37.3252° N Latitude and 121.9121° W Longitude, in San Jose, California. The properties is located in Township 7 South, Range 1 East, Mount Diablo Base and Meridian.

### **2.4 Site Boundaries**

The properties are bounded to the north by Park Avenue, to the West by Grand Avenue, and to the East by Race Street. To the south the site is bounded by mixed residential and commercial properties. W. Carlos Street is present further south. See Figure 2, Appendix A for additional details and surrounding properties.

### **2.5 Current Development**

The site is currently occupied by a combination of residential and commercial properties. Six of the parcels are residential properties (1120 Park Avenue, 216/246/250/260 Grand Avenue, 245 Race Street), one contains a Barber Shop (243 Race Street), one is an office building (Unity Care Group – 235 Race Street), and the remainder are associated with Race Street Fish and Poultry (247-253 Race Street and 226 Grand Avenue).

### **2.6 Site Topography**

The surface of the site is essentially flat. Ground surface gradients on the sites are typically directed towards the street or to catch basins located near the property margins. The elevation of the site is approximately 115 feet above sea level. Significant hills, gullies, or streams were not present on the site.

### **2.7 Surface Water Bodies**

Significant surface water bodies are not present on the site. The nearest surface water body is Los Gatos Creek located approximately 2800 feet east of the site. Water leaves the site through infiltration into the site soils. In currently paved roadway and parking areas on the site, water leaves the site via sheet flow into the storm drain system and catch basins.

### **2.8 Geology and Hydrogeology**

The site is in the Santa Clara Valley south of the San Francisco Bay. Published geologic maps show the site is underlain by Quaternary alluvium composed of fine-grained sand, silt, and gravel (Wesling and Helley, 1989). The alluvium represents fan deposits at the base of slopes and upper fan areas. The site is located within a State of California seismic hazard zone associated with earthquake-induced liquefaction. This is indicative of granular soils and a ground water table less than 50 feet below the ground surface.



The nearest active State-zoned fault is the Hayward fault, located approximately 9.6 miles east of the site. The nearest county-zoned fault is the Monte Vista-Shannon fault, located approximately 6.3 miles southwest of the site.

The STATSGO soil map data summarized in the Environmental Data Resources, Inc. (EDR) Radius Map with Geocheck indicates the site is located in an area classified as Botella Loam. It is described as moderately well and well drained soil with moderate infiltration rates and moderately coarse textures.

EDR data (Appendix D) shows that the site lies outside the 500-year floodplain. EDR and other data suggest that groundwater is encountered at around 29 to 44 feet deep in the area and flows generally to the east-northeast, with local variations due to pumping.

### **3.0 SITE RECONNAISSANCE**

#### **3.1 On-Site Observations**

ESP personnel visited the site on February 14, 2012, to observe current site conditions and adjacent land use. We did not have access to the building interior areas during our reconnaissance. The site reconnaissance was completed within the general scope of accepted standard practices defined by the ASTM standard. Photographs of the site and vicinity are found in Appendix B. A summary of our findings is presented below.

- The site was observed to consist of a mix of residential and commercial properties. Underground utilities were noted to have been installed with service boxes at the streets and on the sides of buildings. The sites were generally well maintained and had grass, gravel, and asphalt surfaces.
- Residential and light commercial developments are present to the north, east, and west. Properties to the south of the site (along W. San Carlos Street) are generally associated with auto sales and repair.
- ESP did not observe evidence of the presence of underground or aboveground storage tanks on the subject properties during our reconnaissance.
- ESP did not observe evidence of septic tanks or cesspools on the subject properties during our reconnaissance of the site. The various properties are connected to the city sewer system.
- ESP did not observe ponds, lagoons, or other surface waters on the site during our reconnaissance. A swimming pool is present at 246 Grand Avenue
- ESP did not observe water supply wells on the subject properties during our site reconnaissance. The site is serviced by the San Jose Water Company. The EDR Radius Map with GeoCheck indicated ten water wells within 1 mile of the site, with no wells within 1/8 of a mile.
- ESP did not observe sumps or drains in unobstructed areas at the site





- During our site reconnaissance, ESP did not observe evidence of disposal of solid waste (landfilling) on the subject site.
- ESP did not observe transformers on the site. Pole mounted transformers were noted along the adjacent streets.
- ESP did not observe areas of stressed vegetation or staining.
- ESP did not notice any unusual odors during our site reconnaissance.
- Petroleum products were not observed to be stored on the site.

### **3.2 Site Vicinity Observations**

The vicinity of the site is characterized by predominantly residential development to the north. A mix of residential and light commercial properties characterizes the vicinity north of W. San Carlos Street and east and west of the site. See Figure 2 in Appendix A for the surrounding features.

## **4.0 HISTORICAL INFORMATION**

Information regarding the history of the site was obtained from various sources of information, as listed in the References section of this report. The results of this research are summarized below and copies of pertinent information sources are included in Appendix C.

### **4.1 Aerial Photographs**

ESP reviewed aerial photographs provided by EDR dated 1939 through 2011. The findings of our aerial photograph review are summarized below. In addition, ESP reviewed historical imagery taken from 2004 through the present from Google Earth. Note that a (?) indicates an uncertain interpretation.

- 1939, 1948 – The site and vicinity appear to be predominantly residential and are developed.
- 1956 – A U-shaped structure (currently Race Street Fish and Poultry) appears on lots 9, 10, and 11 (249-253 Race Street), with the center of the U being a parking lot area. In the vicinity of parcels 30 and 31 (226 Grand Avenue) a warehouse type building appears on the western portion of the lots. The remaining lots appear residential
- 1965 – Residential properties on the site and in the vicinity (especially to the South) are being replaced by commercial development. Gas Stations, car lots, and a shopping mall are present along West San Carlos Street. The U shaped structure has expanded on to parcel 8 (8 to 11 now constitute lot 247-253 Race Street) and parcels 5, and 29 to 32 (now constituting portions of 226 Grand Avenue) are vacant.
- 1976 – The 1976 photo is of poor quality and no details can be discerned from this photograph.



- 1982 – The 1982 photograph shows that Race Street Fish and Poultry has expanded on to parcels 29 to 32.
- 1993 – The site is essentially unchanged from the 1982 photo. A structure (presumably the two-storey building occupied by United Care Group) is present on parcel 71 (235 Race Street).
- 1998 – Unchanged
- 2005 – Unchanged
- 2006 – Unchanged
- 2011 – Unchanged (Google Earth).

The review of the aerial photographs and images did not specifically indicate a past presence of operations on the subject properties that could have adversely impacted the site.

#### **4.2 Topographic Maps**

ESP reviewed topographic maps, provided by EDR, dated 1899 to 1980.

- 1899 – The subject site is located on the outskirts of San Jose in the Los Coches area. Structures are shown in the vicinity of the site. Land to the west is rural.
- 1953 – The site is shown as urban land. A large group of buildings (Shopping Center?) is shown south of the site, across W San Carlos Street.
- 1961 – The site is again shown as urban land. The cluster of buildings mentioned in the 1953 description is now one large structure.
- 1968 – The 1968 map is similar to the 1961 map.
- 1973, 1980 – These maps are similar to the 1961 map, the City of San Jose acquires more land and I-680 and Highway 87 are being constructed south and east of the site, respectively.

The review of the topographic maps did not specifically indicate a past presence of operations on the subject properties that would likely have adversely impacted the site.

#### **4.3 Fire Insurance Maps**

From 1887 until present, the Sanborn Company compiled detailed maps used for fire insurance purposes that depicted buildings and other structures in urban areas throughout selected portions of the



United States and Canada. The Sanborn maps can provide valuable information as to the historical usage of a particular building or site.

- 1120 Park Avenue
  - 1915: A single storey dwelling is shown in the location as the currently existing residence; two small outbuildings are located in the rear of the property. The 1915 map shows the site address as 1022 Park Avenue
  - 1950: The two small outbuildings have been replaced by what appears to be a single storey dwelling and shed. Site address now shows 1022 and 1120 Park Avenue
  - 1956: Unchanged from 1950
  - 1966: Unchanged from 1950
  
- 216 Grand Avenue
  - 1915: A single storey dwelling is located on the western portion of the lot. Two smaller square shaped structures are present, one in the center north (oven?) and another in the southeast corner. Site is shown as 3 Grand Avenue
  - 1950: An additional structure appears in the center south. Address is now 216 Grand Avenue
  - 1956: Unchanged from 1950
  - 1966: Unchanged from 1950
  
- 226 (Parcels 32, 31, 30, 29) Grand Avenue
  - 1915: There is a single storey dwelling (5 Grand Avenue) on the northern portion (parcel 32) with a Wind Mill (?) and possibly a well (?) and two associated structures behind (east) of the dwelling. South of the dwelling there is a large building labeled as Wine Storage (straddling parcels 31 and 30; 7 and 9 Grand Avenue) an oven (?) is present east of the wine storage building at 7 Grand Avenue and east of that is an associated structure. No other structures are present on lots 29 and 30 (9 Grand Avenue).
  - 1950: The dwelling (Now 224 Grand Avenue) and large building (Now 226 Grand Avenue, Formerly 228 and 234 Grand Avenue) are present, a new associated structure is located on the southeast corner of 224 Grand Avenue and the wind mill has been removed. The large parcel-straddling structure is now labeled as Cabinet Shop. The oven and associated structure have been removed.
  - 1956: Unchanged from 1950; the Storage building is labeled as Salvage Storage with Concrete Floor.
  - 1966: The dwelling at 224 Grand Avenue has been removed and the entire group of parcels is now shown as 226 Grand Avenue. The cabinet shop/wine storage building has been removed, parcels 30 and 31 are shown as parking. Parcel 29 contains an office and part of a cold-storage building. This structure extends off the property to the east and is connected to the structure at 247-253 Race Street.



- 246 Grand Avenue
  - 1915: Vacant
  - 1950: A single storey dwelling is present on the western portion of the property.
  - 1956: Unchanged from 1950
  - 1966: Unchanged from 1950
  
- 250 Grand Avenue
  - 1915: Vacant
  - 1950: A single storey dwelling (250 Grand Avenue) is shown on the western portion of the parcel and a two storey dwelling (252 Grand Avenue) is present on the eastern portion.
  - 1956: Unchanged from 1950
  - 1966: The eastern dwelling (252 Grand Avenue) has been expanded
  
- 260 Grand Avenue
  - 1915: Vacant
  - 1950: Two single storey dwellings (260 and 268 Grand Avenue) are shown on the property.
  - 1956: Unchanged from 1950
  - 1966: Unchanged from 1950
  
- 237 Race Street
  - 1915: A single storey dwelling and associated outbuilding are present. The address is shown as 235 Race Street.
  - 1950: Unchanged
  - 1956: Unchanged
  - 1966: Site is shown as parking.
  
- 239 Race Street
  - 1915: A two storey dwelling is present on the eastern portion of the property with two associated outbuildings on the western portion.
  - 1950: Two small outbuildings are present on the rear of the property, the dwelling is no longer present.
  - 1956: Unchanged from 1950
  - 1966: Site is shown as parking
  
- 243 Race Street
  - 1915: A single storey dwelling is present on the eastern portion with a windmill and possibly a well at the western side of the dwelling. Three associated outbuildings on the western portion of the property.
  - 1950: A shop is shown on the eastern side of the dwelling, the windmill is no longer present. The outbuildings are unchanged.



- 1956: Unchanged from 1950
- 1966: Unchanged from 1950
  
- 245 Race Street
  - 1915: A single storey dwelling is present on the eastern portion of the property with two associated outbuildings on the western portion.
  - 1950: The original structures have been removed, the dwelling is now present in the rear of the lot with an associated structure east of it towards the center of the lot along the southern boundary.
  - 1956: Unchanged from 1950
  - 1966: Unchanged
  
- 247 Race Street
  - 1915: A single storey dwelling is present on the eastern portion of the property with two associated outbuildings on the western portion.
  - 1950: The outbuildings have been removed and a secondary dwelling is present in the rear.
  - 1956: Unchanged from 1950
  - 1966: Site is shown as Cold Storage.
  
- 249 Race Street
  - 1915: A single storey dwelling is present on the eastern portion of the property with one associated outbuildings on the western portion.
  - 1950: Unchanged from 1915
  - 1956: The image is faded but it appears that the dwelling and associated structure have been removed and replaced with a shop.
  - 1966: Site is shown as a shop.
  
- 251 Race Street
  - 1915: A single storey dwelling is present on the eastern portion of the property with one associated outbuildings on the western portion.
  - 1950: Unchanged from 1915
  - 1956: Empty, the rear (west property line area) is shown as Poultry Killing with concrete floor.
  - 1966: Site is shown as parking, rear is still Poultry Killing.
  
- 253 Race Street
  - 1915: Vacant
  - 1950: A shop with an attached cold-storage and a detached Poultry Killing building are present
  - 1956: Unchanged, the poultry killing building extends off the property to the north.



- 1966: Site is mostly parking lot, shop has been relocated to the north. At the rear of the lot is a building marked Receiving.

- Other Noteworthy properties

- 1108 Park Avenue: 1950-1966: Shown as Dry Cleaning.
- W San Carlos Addresses: 1950-1966 Between Grand Av and Race St these properties are typically auto sales and service.

The review of the Fire Insurance maps did not specifically indicate a past presence of operations on the subject property that would likely have adversely impacted the site.

#### 4.4 Local Street Directories

A search of historical city street directories was conducted by EDR in February of 2012. The results of the directory search are summarized below:

##### 1120 Park Avenue

- 2006 – No Current Listing
- 1922-1986 – Residential or vacant

##### 216 Grand Avenue

- 1982-1986 – Residential

##### 218 Grand Avenue

- 2000 – Residential

##### 224 Grand Avenue

- 1966 – Vacant
- 1935-1960 – Residential

##### 226 Grand Avenue

- 1955 – Vacant
- 1950 – Residential

##### 228 Grand Avenue

- 2000 – Unknown
- 1940 – Vacant

##### 230 Grand Avenue

- 1991-2006 – Florist
- 1986 – Commercial (Afterglow Inc. and Su Mar Foods Inc.)
- 1985 – Commercial and Union (Graphic Communications Union Loc 777, Western Seafood Co.)

236 Grand Avenue

- 1986 – Residential

238 Grand Avenue

- 2000 – Florist
- 1986 – Residential

246 Grand Avenue

- 1935-2006 – Residential

250 Grand Avenue

- 1945-2006 – Residential

258 Grand Avenue

- 1986 – Residential

260 Grand Avenue

- 1945-2006 – Residential
- 1940 – Vacant

235 (237) Race Street

- 2012 – Unity Care Group (Non profit)
- 1955-1966 – Vacant
- 1922-1950 – Residential

239 Race Street

- 1922-1950 – Residential

241 (243) Race Street

- 1950 – Residential

245 Race Street

- 1922-1960 – Residential

247 Race Street

- 1996 – Restaurant (Race Street Seafood Kitchen)
- 1960 – Vacant
- 1922-1955 – Residential

249 Race Street

- 1922-1955 – Residential

251 Race Street

- 1945-1950 – Vacant





- 1922-1940 – Residential

#### 253 Race Street

- 1950 – 1996 – Race Street Fish & Poultry Market
- 1945 – Vacant
- 1930-1935 – Residential

#### Other Addresses

- 1108 Park Avenue returned “Thomas Cleaners” from 1955 to 1996
- 1301 W San Carlos Street returned “Chevron Service” from 1966-1975; the site is presently a Burger King Restaurant.
- 1333-1349 W San Carlos Street returned listings for auto repair and sales.
- Surrounding properties either returned as “no listing” or residential.

Our review of the directory data did not specifically indicate a past presence of operations on the subject properties that would likely have adversely impacted the site.

### **4.5 Zoning/Land Use Records**

Zoning/Land Use information was obtained from the City of San Jose Planning Department website, which indicated that the properties are currently zoned (2020 General Plan) as Commercial Pedestrian with the exception of 1120 Park Avenue which is shown as R-1-8 (Single Family Residential). Under the future 2040 General Plan the entire area of the Race Street Properties is shown as Mixed-Use Neighborhood.

### **4.6 Land Title Information**

A chain-of-title was not provided. A 50-year chain-of-title was not available to ESP for review prior to this report. It is ESP’s understanding that the parcel is currently owned by Race Street Investments, LLC, GBL Enterprises, and Barsanti & Riparbelli Partnership.

### **4.7 City of San Jose Records**

ESP reviewed Building Department (including Fire Department) records available from the City of San Jose. Our findings are summarized below.

- 246 Grand Avenue
  - 2/26/1997 – Build Swimming Pool/Spa
- 250 Grand Avenue
  - 9/29/1994 – Plumbing (Final)
- 237 Race Street
  - 2009 – Pre-licensing Fire Safety Inspection (approved)
- 253 Race Street





- 4/7/2011 – Planned Development Zoning to rezone from CP Commercial Pedestrian Zoning District to A(PD) Planned Development Zoning District to allow a 70-unit attached residential and 13,080 square feet of commercial on 2.12 gross acre site

Our review of the City data did not specifically indicate a past presence of operations on the subject properties that would likely have adversely impacted the site.

#### **4.8 Tribal Records**

This site is not within ¼ mile of tribal land, and therefore tribal records for the subject properties or adjoining properties were not reviewed.

#### **4.9 Engineering and Institutional Controls**

No Environmentally related engineering and institutional controls (i.e. deed restrictions and restrictive zoning) were identified for the subject site by the current owners of the site (Section 6.1) or by the EDR agency database review (Appendix D). One site (Former West Coast Rebar – 1131 Auzerais Avenue – 1344 feet SSE) with Engineering and Institutional Controls to a radius of ½ mile was identified in the EDR report (Section 5.0).

#### **4.10 Environmental Cleanup Liens**

Recorded Environmental Cleanup Liens (ECLs) and Activity Use Limitations (AULs) on a property are indicators that contamination exists or existed at the site. ECLs are “encumbrances on a property for the recovery of incurred cleanup costs on the part of a state, tribal, or federal government agency or other third party” (CFR, 2005). A lien and AUL search was performed as part of this Phase I ESA. No ECLs or AULs were found during our review of site deeds. Each of the properties are owned by either Race Street Investments, LLC, GBL Enterprises, or Barsanti & Riparbelli Partnership. Copies of the ECLs and AULs reviewed are included in Appendix C.

### **5.0 AGENCY DATABASE SEARCH REPORT**

ESP contracted Environmental Data Resources, Inc. (EDR) to conduct a site-specific radius search for regulatory information pertaining to the subject site, and addressing properties situated within 1.125-miles of the boundaries of the subject site (as established by the EPA AAI and ASTM E 1527-05 guidelines). A summary of EDR’s report is contained in Appendix D. EDR’s complete report is provided on a CD in Appendix D. ESP provided EDR with basic site information (address, latitude/longitude) to conduct this research. ESP relied on the regulatory records search by EDR which was based on information published by state, federal, and other regulatory agencies regarding sites that generate, store, use, and/or have released hazardous materials. EDR provided ESP with a map of locations and specific regulatory reports for those facilities that were identified within the search area. This information was used to evaluate whether the site (or properties within the search radii) were listed as having a past or present record of actual or potential environmental impact. Please note that regulatory listings include only those sites that are known to the regulatory agencies at the time of publication to be contaminated, in the process of evaluation for potential contamination, or



regulated. The referenced EDR database version used in this report is dated February 13, 2012. Significant information obtained in the database search is summarized below.

- None of the parcels on the subject site were identified in any of the agency databases checked by EDR.
- 48 facilities are listed within a 1/8 mile radius and located in the up or cross direction of the estimated groundwater gradient. The 48 facilities consist of the following sites:
  - Gracier Brothers Auto Service (216 Race Street; 30 feet east) – EDR Historical Auto Stations
  - Creative Instant Printing (242 Race Street; 34 feet east) – HAZNET (photochemicals/photoprocessing waste)
  - Parr J H (273 Race Street; 55 feet, south-southeast) – EDR Historical Auto Stations (1935)
  - Parr J H (272 Race Street; 211 feet, south-southeast) – EDR Historical Auto Stations (1930)
  - Mark Morris Tires Firestone (1353 San Carlos; 307 feet south-southwest) – HIST CORTESE
  - Roberts & Biggs Auto Service (1345 W San Carlos Street; 346 feet south) – EDR Historical Auto Stations (1966 Automobile repairing)
  - Eye Medical Clinic (220 Meridian Avenue; 347 feet west) – HAZNET (1998,1999 Recycled photochemicals/photoprocessing waste)
  - Randal Taylor, DDS (210 Meridian Avenue; 350 feet west) – HAZNET (1996-1998 photochemicals/photoprocessing waste)
  - Dr Stanley Chiang, DDS (210 Meridian Avenue; 350 feet west) – HAZNET (2007-2010 unspecified aqueous solution)
  - Precision Tune Auto (1353 W San Carlos Street; 350 feet south) – San Jose Hazmat (Auto Wrecking/Misc. Simple Facility)
  - Mark Morris Tires (1353 W San Carlos Street; 350 feet south) – LUST (1991 – gasoline; Completed-case closed), HIST LUST (1991-08-13 to 1991-08-26), HAZNET (1994 – other empty containers 30 gallons or more)
  - Acc-u-tune and Brake (1353 W San Carlos Street; 350 feet south) – HAZNET (1997-2000 – aqueous solution with organic residues less than 10 percent)



- Batres Joe Chevron Service Station (1301 W San Carlos Street; 351 feet south) –EDR Historical Auto Stations (1960-1975 – Gasoline Stations)
- Khosrow Mehrany MD (219 Meridian Avenue; 358 feet west) – HAZNET (2010 - 4.4 tons of asbestos-containing waste)
- Burton’s Harry Union Service (1299 W San Carlos Street; 361 feet south southeast) – EDR Historical Auto Stations (1950-1955 – Gasoline stations)
- John’s Tune Up (1295 W San Carlos Street; 364 feet south southeast) – HIST CORTESE, LUST (4/15/2002 – **Open Remediation**; gasoline, groundwater other than drinking water), FINDS, HIST LUST (open 3/20/1990, characterization began 9/12/1990, remediation began 4/15/2002), HAZNET (2000, 2002 – unspecified oil-containing waste), EMI (2002,2003 – 0; 2004 – 0.007 tons of organic hydrocarbon gasses/yr, 0.0048902 tons of reactive organic gases/yr, 2005 – 0.007 tons of organic hydrocarbon gasses/yr, 0.0048902 tons of reactive organic gases/yr)
- Thrifty Oil Company (1295 W San Carlos Street; 364 feet south southwest) – EDR Historical Auto Stations (1970-1975 Gasoline Stations)
- Denris (1295 W San Carlos Street; 364 feet south southwest) – HAZNET (1994- not reported)
- Barsanti/Riparbelli (1295 W San Carlos Street; 364 feet south southwest) – HAZNET (1994 – unspecified oil containing waste, 2000 – unspecified aqueous solution)
- Cyrus M Akhbari, DDS (1201 Park Avenue, suite 2; 364 feet west) – HAZNET (2003 – unspecified organic liquid mixture)
- Thuy G Truong DDS (259 Meridian Avenue, suite 1; 365 feet west) – HAZNET (2000-2003 – unspecified organic liquid mixture)
- Thu-Tam Nguyen DDS (259 Meridian Avenue; 365 feet west) – HAZNET (1993, 1999 – photochemicals/photoprocessing waste)
- David K Crane DDS (259 Meridian Avenue, suite 1; 365 feet west) – HAZNET (1997 – unspecified oil-containing waste; 1997 – other organic solids; 1999 – photochemicals/photoprocessing waste)
- Children’s Dental Office (259 Meridian Avenue, suite 16; 365 feet west) – HAZNET (1997 - aqueous solution with organic residues less than 10 percent)
- Dentistry for Children (259 Meridian Avenue; 365 feet west) – HAZNET (1998-2001 – unspecified organic liquid mixture and photochemicals/photoprocessing waste)



- Peter A Moosman DDS (259 Meridian Avenue suite 10; 365 feet west) – HAZNET (1995-1998 – photochemicals/photoprocessing waste)
- Roland L Elazegui DMD (259 Meridian Avenue, Suite 7; 365 feet west) – HAZNET (1993 – photochemicals/photoprocessing waste)
- Davinder S Manak, DDS (259 Meridian Avenue, Suite 17; 365 feet west) – HAZNET (1999-2000 – unspecified organic liquid mixture)
- Richard McConville DDS (259 Meridian Avenue, Suite 12; 365 feet west) – HAZNET (1994 – photochemicals/photoprocessing waste)
- John Pavel DDS (259 Meridian Avenue, suite 14; 365 feet west) – HAZNET (2000-2005 – photochemicals/photoprocessing waste)
- Scott Iwashita DDS (259 Meridian Avenue, suite 3; 365 feet west) – HAZNET (1999-2008 – photochemicals/photoprocessing waste)
- Luan T Le DDS (259 Meridian Avenue, suite 6; 365 feet west) – HAZNET (1993-1997 – photochemicals/photoprocessing waste)
- Ultimate Health Chiropractic (259 Meridian Avenue, suite 11; 365 feet west) – HAZNET (1999 – photochemicals/photoprocessing waste)
- Sears Property (1350 San Carlos; 404 feet south) – HIST CORTESE, LUST (gasoline – groundwater other than drinking water; completed – case closed 6/3/97), HIST LUST (listed 1/1/86, closed 6/3/97)
- Safeway Store #1476 (1300 W San Carlos Street; 407 feet south) – HAZNET (2010 – unspecified solvent mixture, aqueous solution  $2 < \text{pH} < 12.5$  containing reactive ions, liquids with  $\text{pH} \leq 2$ )
- Marvin & Audra Service (1290 W San Carlos Street; 421 feet south southeast) – EDR Historical Auto Stations (1950 – Gasoline Stations)
- DiSolvo Family Partnership (1385 San Carlos Street; 430 feet southwest) – HAZNET (1996 – 29.498 tons of asbestos-containing waste)
- Mel Cottons Sporting Goods (1266 W San Carlos Street; 446 feet south southeast) – San Jose HAZMAT (Auto Wrecking/Misc Simple Facility), SWEEPS UST (6000 gal leaded fuel, 6000 gal unleaded fuel, 550 gal waste oil, 1000 gal chemical x2), HAZNET (2003 – unspecified organic liquid mixture)
- Walgreens #3754 (1399 W San Carlos; 491 feet southwest) – HAZNET (1996, 2002-2003 – photochemicals/photoprocessing waste; 2004-2006 – not reported; 2010 –



unspecified solvent mixture, unspecified aqueous solution, photochemicals/photoprocessing waste), RCRA-SQG (no violations), FINDS (Hazardous waste biennial reporter), San Jose HAZMAT (Auto Wrecker/Misc Simple Facility)

- Hall Randolph (1401 W San Carlos Street; 498 feet southwest) – EDR Historical Auto Stations (1930-1940 Gasoline and Oil Service Stations)
  - Citicars (1400 W San Carlos Street; 540 feet southwest) – San Jose HAZMAT (Auto Repair)
  - D&L Chevron Service (1400 W San Carlos Street; 540 feet southwest) – EDR Historical Auto Stations (1950-1970 Gasoline Stations)
  - Coraxon A Belen DMD (1207 Park Avenue; 543 feet west-northwest) – HAZNET (1993, 1996 - photochemicals/photoprocessing waste)
  - Chateau Motors Inc (1402 W San Carlos; 551 feet southwest) – HAZNET (1996 – unspecified oil-containing waste)
  - R&J Ornamental Iron (1201 W San Carlos Street; 555 feet southeast) – HAZNET (2010 – Hydrocarbon solvents: benzene, hexane, Stoddard, etc.), San Jose HAZMAT (Auto Wrecking/Misc Simple Facility)
  - Gordon & Silva (305 Meridian Avenue; 573 feet southwest) – HIST CORTESE, LUST (gasoline to soil; completed-case closed 3/11/1991), HIST LUST (assessment began 2/4/91, case closed), HIST UST (tank used for waste)
  - 984 Pacific Avenue (588 feet east) – CHMIRS (Hazardous Material Incident – 15 March, 1990 – no additional information)
  - Harry L Murphy, Inc. (363 Meridian; 650 feet southwest); CA FID UST (inactive), SWEEPS (500 gal MV fuel – regular unleaded), UST
- 17 Facilities are listed within a 1/8 mile radius and located in the down direction of the estimated groundwater gradient. The 17 facilities consist of the following sites:
- Thomas Cleaners (1108 Park Avenue; 108 feet east) – RCRA-SQG (Small quantity generator – no violations); Historically was a Large Quantity Generator, FINDS, EDR Historical Cleaners (1960-1975 – cleaners and dryers), EMI (Generates 4 tons of total organic hydrocarbon gasses per year – as of 1987)
  - Paulson J L (202 Race Street; 114 feet north-northeast) – EDR Historical Auto Stations (1950)





- Fasano Frank (1098 Park Avenue; 152 feet north) – EDR Historical Auto Stations (1940)
- Expressions Unlimited (1101 Park Avenue; 159 feet north) – HAZNET (2001 – unspecified organic liquid; 1994 – photochemicals/photoprocessing waste)
- Adolfo Associated Station (1101 Park Avenue; 159 feet north) – EDR Historical Auto Stations (1940-1955)
- Taylor J R (199 Race Street; 168 feet north) – EDR Historical Auto Stations (1935-1940)
- Carl's Service (199 Race Street; 168 feet north) – EDR Historical Auto Stations (1950-1960)
- Park Avenue Shell Station (190 Race Street; 229 feet east-northeast) – EDR Historical Auto Stations (1966-1975)
- Carl Iverson (186 Race Street; 245 feet northeast) – EDR Historical Auto Stations (1940-1945 – auto repairing)
- Driskell Cleaners (186 Race Street; 245 feet northeast) – EDR Historical Cleaners (1960 – cleaners and dryers)
- Garden City Laundry (184 Race Street; 254 feet northeast) – EDR Historical Cleaners (1945-1950 - laundries)
- Julie Matsushima (176 Race Street; 297 feet northeast) – HAZNET (1999 off-specification/aged/surplus organics and waste/mixed oil)
- East Bay Color Service (1070 Park Avenue; 394 feet east-northeast) – San Jose Hazmat (Auto Wrecking/Misc. Simple Facility)
- Willis Design and Printing (1330 Mariposa Avenue; 479 feet northwest) – HAZNET (1996-1998 – photochemicals/photoprocessing waste)
- J B Painting Inc (1078 Eugene Street; 500 feet northeast) –HAZNET (2003, 2004 - unspecified organic liquid mixture)
- Henry's Automotive Service (1041 Park Avenue; 636 feet east northeast) – EDR Historical Auto Stations (1955-1970 – Automobile repairing)
- Mastora Property (136 Race Street; 638 feet north-northeast) - LUST (completed - case closed), HIST LUST (listed 1999, closed 1999), HAZNET (1999 - other empty containers 30 gallons or more)



- One National Priority List (Superfund) site or proposed NPL sites is shown within a 1-mile radius of the site.
  - 830 Auzerais Street (2371 feet east-northeast) – US Brownfields (Phase I ESA revealed potential impacts – no additional information) – Due to the site’s location, approximately 0.5 miles away in the cross-gradient direction of groundwater flow from the subject site, it does not appear to pose a hazard to the site.
  
- One State Response site is shown within a 1-mile radius of the site.
  - San Jose Sports Arena (aka HP Pavillion) (525 W Santa Clara Street; 2371 feet northeast) – Site was previously a Manufactured Gas Plant, gasoline/PNA contaminated soil was excavated and encapsulated beneath parking lots and included a slurry wall. The site is not on the NPL and is listed as Closed as of 6/20/1997. The site has a certified Operations and Maintenance Plan. This facility does not appear to pose a hazard to the site.
  
- Twenty-three sites are listed as unmapped sites (Orphan Summary, Appendix D), due to vague address listings or the inability of the automated search system to identify the location of the release site. Many, if not all, appear to be located relatively far from the subject site, and do not appear to pose a concern for the site.

The above identified facilities do not appear to pose a significant concern to the site due to their distance, direction, or nature of the issues at those sites, however groundwater below the site may be affected by petroleum hydrocarbons and gasoline-additives including MTBE and BTEX released up and/or cross gradient from the site. This is based on the numerous listings relating to current or past Leaking Underground Storage Tank (LUST) facilities near the site (within 1/8 of a mile).

## **6.0 INTERVIEWS, GENERAL RESEARCH, AND PRIOR REPORTS**

### **6.1 Current owners/occupants/operators**

The current owner’s representative for the site is Mr. Michael Barsanti, ESP contacted Mr. Barsanti as part of our Environmental Site Assessment regarding the past and present uses of the site. Mr. Barsanti directed us to review previous Phase I ESA’s for the site vicinity. The previous ESA’s provided to us are described in Section 6.4. Mr. Barsanti was not aware of any changes since the previous environmental investigations on the properties. Mr. Barsanti also directed us to meet with Mr. Jim Riparbelli.



ESP met with Mr. Jim Riparbelli, Vice President of Race Street Foods, on February 23, 2012. Mr. Riparbelli indicated that he had been familiar with the site for the past 60 years. He described the site's current and past usages as mostly consisting of single family dwellings with the fish market having been present on the southern portion of parcel 058. He described the site as essentially flat and developed. Mr. Riparbelli was not aware of any above or below-ground storage tanks, but did mention that there were some "tanks" that were removed years ago and which had been inspected by the fire department. Mr. Riparbelli was not aware of any septic tanks, cesspools, pits, ponds, lagoons, or other surface water features. According to Mr. Riparbelli the site is connected to the City water system and that solid waste is handled by Allied Waste. He was not aware of any drains, sumps, electrical transformers, hydraulic equipment, or unusual odors, stressed vegetation, or staining of the soil or pavement. Mr. Riparbelli also indicated that he was unaware of any notices from government entities regarding any possible violations on the properties.

## **6.2 Past owners/occupants/operators**

ESP was unable to obtain information regarding past owners or occupants of the properties.

## **6.3 State Water Resources Control Board (SWRCB) GEOTRACKER**

ESP consulted the files archived by the SWRCB on their GEOTRACKER database. There are no records for the subject site in the SWRCB database.

Records indicate that a site located approximately 200 feet southeast of the site (John's Tune Up – 1295 W. San Carlos Street) experienced a release some time prior to 1987 from an underground storage tank containing gasoline. The case is noted as Open-Remediation. The most recent available document on the GeoTracker site indicates that a new conceptual site model has been requested (1/26/12). The last groundwater monitoring report is dated 5/5/2009. Groundwater appears to flow to the north-northeast and TPHg levels are below 120 ppb in 7 monitoring wells. Groundwater has varied from 29 feet to over 44 feet below the ground surface since 1993.

## **6.4 Other Sources of Information**

### Santa Clara County Local Oversight Program

The Santa Clara County Department of Environmental Health (SCDEH)'s Local Oversight Program website indicated the records for Race Street, Park Avenue, San Carlos Street, and Grand Avenue facilities were all closed cases. None of the subject site addresses were listed.





### Previous Phase I and Phase II ESAs

Mindigo & Associates, the client's Environmental Consultant, provided ESP with previous Phase I and Phase II ESA reports by others. The reports cover 5 parcels within the Race Street Properties (246/250/260 Grand Avenue, 243/245 Race Street) and one located outside of the Race Street Properties (258 Race Street). ESP is not aware of any previous reports for the addresses 247-253 Race Street, 237 Race Street, 1120 Park Avenue, 216 Grand Avenue, or 226 Grand Avenue.

E2C (1998) performed a Site Specific Phase I Environmental Site Assessment and Limited Phase II Sampling for the site located at 260 Grand Avenue. The reported is dated January 21, 1998 and was performed for Race Street Properties. E2C found that the site had been residential since at least 1939 and that there is "moderate concentration" of oil and grease in the driveway area. E2C recommended no further environmental investigations, but did recommend protection of the existing driveway soils from further impacts. E2C detected up to 2300 ppm of total recoverable petroleum hydrocarbons (TRPH) and low levels of gasoline and toluene and xylenes. The highest levels of TRPH were detected near the granny unit; each of the samples were taken within the driveway.

E2C (2001a) performed a Site Specific Phase I Environmental Site Assessment Soil Sampling and Analysis for the sites located at 243 & 245 Race Street. The reported is dated April 5, 2001 and was performed for Race Street Investments, LLC. E2C detected between 22 and 2,860 ppm of TRPH in 3 of 4 samples collected from the front of the site. E2C recommended additional sampling. E2C (2001b) performed additional sampling at the site; the report for this additional sampling is dated April 12, 2001. None of the additional samples taken by E2C detected TRPH. E2C recommended the over-excavation of soils 2.5 feet from the sample point S2 to a depth of 2 feet.

Confidential Compliance Consultants (CCC, 2003) prepared a Soil Sample Report for the site located at 250 Grand Avenue. The report is dated September 30, 2003, and was prepared for Mr. Michael Barsanti and Mr. James Rippabelli. CCC (2003) collected 9 soil samples to be analyzed for TRPH, BTEX, and Organochlorine Pesticides (OCPs). Gasoline and BTEX were noted to be "within acceptable levels". OCPs detected included chlordane and 4-4 DDT. CCC recommended the removal of affected soils or capping with concrete or asphalt to remove the direct exposure pathway. CCC further recommended that if the site is to be developed in the future that contaminated soils be removed and disposed of at that time. TRPH was detected between 6,450 ppm and 7,070 ppm. 4-4 DDT was detected at up to 2,960 ppb and Chlordane was up to 7,910 ppb.



AEI Consultants (2007a) performed a Phase I Environmental Site Assessment for the site located at 258 Race Street for Race Street Investments, LLC. The report is dated September 19, 2007. The site is described as 3 single-story residences which have been present since at least 1939. AEI did not note any significant environmental concerns. AEI did observe “oily surface staining” in driveway areas. AEI recommended no further investigations at this time.

AEI Consultants (2007b) prepared a Septic Tank Removal Investigation report for the site at 258 Race Street. The Septic tank was identified in AEI (2007a). The removal report is dated December 5, 2007. No odors or staining were noted at the time of sample collection, no VOCs or TPH analytes were detected, no methamphetamines were detected. AEI reports that CAM-17 metals were typical for the naturally occurring concentrations. AEI concluded that no hazardous materials release has occurred at the site and that no further investigation of the septic tank is warranted.

O’Brien & Gere (OBG, 2008) performed a Phase I Environmental Site Assessment for the site at 246 Grand Avenue for Race Street Investments, LLC. The report is dated September 3, 2008. OBG did not observe any recognized environmental conditions at the site and recommended no additional investigations.

## **7.0 SUMMARY, CONCLUSIONS, AND RECOMMENDATIONS**

This report presents the findings of the Phase I Environmental Site Assessment update conducted by Earth Systems Pacific (ESP) for the Race Street Properties in San Jose, California. The purpose of this assessment was to evaluate the potential for the presence of soil or groundwater contamination related to past or present use, handling, storage, or disposal of hazardous materials or petroleum products on or near the subject properties. The scope of work for this evaluation included a reconnaissance of the site and vicinity, a review of the history of the site, an interview with a representative of the owners, and a review of information obtained from regulatory agencies regarding the use, storage, generation, or release of hazardous materials on the site or in the site vicinity. Based on our study, ESP presents the following summary, conclusions, and recommendations:

1. The site was observed to consist of essentially flat, developed land. The site is developed by a mixture of commercial and residential properties. There was no evidence of staining, stressed vegetation, or peculiar odors at the site.
2. Past uses of the site were identified as residential and commercial between at least 1899 and present. It is possible that site was used for agricultural purposes prior to 1899.



3. The site was not listed in the regulatory agency database search.
4. This assessment has revealed clear evidence of significant recognized environmental conditions as defined by ASTM E 1527-05 in connection with the properties related to the use and storage of hazardous materials or petroleum products at the site. Previous ESA's in the site vicinity have indicated the presence of petroleum hydrocarbons and organochlorine pesticides (OCPs) in the soils.
5. Potential recognized environmental conditions are also identified on the site. It is uncertain if water wells were associated with the wind mills noted on Sanborn maps covering the site. As such, it is possible that water wells are present on the site. Given the long history of residential site use, it is also possible that septic tanks are present on the site.
6. ESP recommends that prior to any future development of the site or after any planned demolition activities that the site soils be tested for the presence of petroleum hydrocarbons, and OCPs. We also recommend that water wells, if present on the site, be abandoned in accordance with Santa Clara Valley Water District requirements. Additionally, if septic tanks are present on the site, soil samples should be taken from beneath the tank(s) for laboratory testing if unusual odors or staining are present.
7. The potential exists for the groundwater at the site to have been affected by offsite releases of petroleum hydrocarbons and fuel additives such as methyl-tert-butyl ether (MTBE) and benzene, toluene, ethylbenzene, and xylenes (BTEX). This contamination would be due to past and present LUST sites up and across the estimated hydraulic gradient from the site. The user should consider sampling the site groundwater prior to any future development of the site in order to determine the need for vapor mitigation measures to be incorporated in to designs for future structures at the site.

ESP has performed this Phase I Environmental Site Assessment for the subject site in conformance with the scope and limitations of US EPA AAI and the ASTM Practice E 1527-05. Any exceptions to, or deletions from, this practice are described in Section 1 of this report.

Work on this project was performed under the direct supervision of an Environmental Professional (EP), in accordance with the US EPA AAI and ASTM E 1527-05 requirements. Mr. Brett Faust (PG, CEG) was the lead EP and project manager. A qualifications statement regarding the personnel who performed this evaluation is presented in Appendix E.



---

## REFERENCES

AEI Consultants, 2007a, PHASE I ENVIRONMENTAL SITE ASSESSMENT, 258 RACE STREET, SAN JOSE, CALIFORNIA, unpublished consultants report for Race Street Investments, LLC, dated September 19, 2007.

AEI Consultants, 2007b, SEPTIC TANK REMOVAL INVESTIGATION, 258 RACE STREET, SAN JOSE, CALIFORNIA, unpublished consultants report for Race Street Investments, LLC, dated December 5, 2007.

ASTM, 2005, STANDARD PRACTICE FOR ENVIRONMENTAL SITE ASSESSMENTS: PHASE I ENVIRONMENTAL SITE ASSESSMENT PROCESS, Designation: E 1527-05, 35 p.

California State Water Resources Control Board, 2010, *geotracker.swrcb.ca.gov*, accessed 2/21/12, GEOTRACKER Database

Code of Federal Regulations (CFR), 2005, STANDARDS AND PRACTICES FOR ALL APPROPRIATE INQUIRIES, FINAL RULE, 40 CFR Part 312, effective November 1, 2006.

Confidential Compliance Consultants, 2003, SOIL SAMPLE REPORT, 250 GRAND AVENUE, SAN JOSE, CALIFORNIA, unpublished consultants report for Mr. Michael Barsanti and Mr. James Rippabelli, dated September 30, 2003.

E2C, 1998, SITE SPECIFIC PHASE I ENVIRONMENTAL SITE ASSESSMENT AND LIMITED PHASE II SAMPLING, 260 GRAND AVENUE, SAN JOSE, CALIFORNIA, unpublished consultants report for Race Street Properties, dated January 21, 1998.

E2C, 2001a, SITE SPECIFIC PHASE I ENVIRONMENTAL SITE ASSESSMENT SOIL SAMPLING AND ANALYSIS, 243 AND 245 RACE STREET, SAN JOSE, CALIFORNIA, unpublished consultants report for Race Street Investments, LLC, dated April 5, 2001.

E2C, 2001b, ADDITIONAL SOIL SAMPLING REPORT, 243 AND 245 RACE STREET, SAN JOSE, CALIFORNIA, unpublished consultants report for Race Street Investments, LLC, dated April 12, 2001.

Environmental Data Resources, Inc. (EDR), 2012, EDR RADIUS MAP REPORT WITH GEOCHECK, RACE STREET PROPERTIES, 237-253 RACE STREET, 216-260 GRAND AVENUE, 1120 PARK AVENUE, SAN JOSE, CA 95126, Inquiry No. 3257857.2s, dated February 13, 2012, 497 p

Environmental Data Resources, Inc. (EDR), 2012, THE EDR CERTIFIED SANBORN MAP REPORT, RACE STREET PROPERTIES, 237-253 RACE STREET, 216-260 GRAND AVENUE, 1120 PARK AVENUE, SAN JOSE, CA 95126, Inquiry No. 3257857.3, dated February 14, 2012, 7 p



Environmental Data Resources, Inc. (EDR), 2012, EDR HISTORICAL TOPO MAP REPORT, RACE STREET PROPERTIES, 237-253 RACE STREET, 216-260 GRAND AVENUE, 1120 PARK AVENUE, SAN JOSE, CA 95126, Inquiry No. 3257857.4, dated February 13, 2012, 9 p

Environmental Data Resources, Inc. (EDR), 2012, THE EDR AERIAL PHOTO DECADE PACKAGE, RACE STREET PROPERTIES, 237-253 RACE STREET, 216-260 GRAND AVENUE, 1120 PARK AVENUE, SAN JOSE, CA 95126, Inquiry No. 3257857.5, dated February 16, 2012, 13p

Environmental Data Resources, Inc. (EDR), 2012, EDR CITY DIRECTORY ABSTRACT, RACE STREET PROPERTIES, 237 RACE STREET, SAN JOSE, CA 95126, Inquiry No. 3257857.6, dated February 14, 2012, 167 p

Environmental Data Resources, Inc. (EDR), 2012, EDR ENVIRONMENTAL LIEN AND AUL SEARCH, RACE STREET PROPERTIES, 237-253 RACE STREET, 216-260 GRAND AVENUE, 1120 PARK AVENUE, SAN JOSE, CA 95126, Inquiry No. 3257857.7, dated February 17, 2012, 35 p

Environmental Data Resources, Inc. (EDR), 2012, EDR PROPERTY TAX MAP REPORT, RACE STREET PROPERTIES, 237-253 RACE STREET, 216-260 GRAND AVENUE, 1120 PARK AVENUE, SAN JOSE, CA 95126, Inquiry No. 3257857.8, dated February 13, 2012, 12 p

Environmental Data Resources, Inc. (EDR), 2012, EDR BUILDING PERMIT REPORT, RACE STREET PROPERTIES, 237-253 RACE STREET, 216-260 GRAND AVENUE, 1120 PARK AVENUE, SAN JOSE, CA 95126, Inquiry No. 3257857.11, dated February 13, 2012, 55p

O'Brien and Gere, 2008, PHASE I ENVIRONMENTAL SITE ASSESSMENT, 246 GRAND AVENUE, SAN JOSE, CALIFORNIA, unpublished consultants report for Race Street Investments, LLC, dated September 3, 2008.

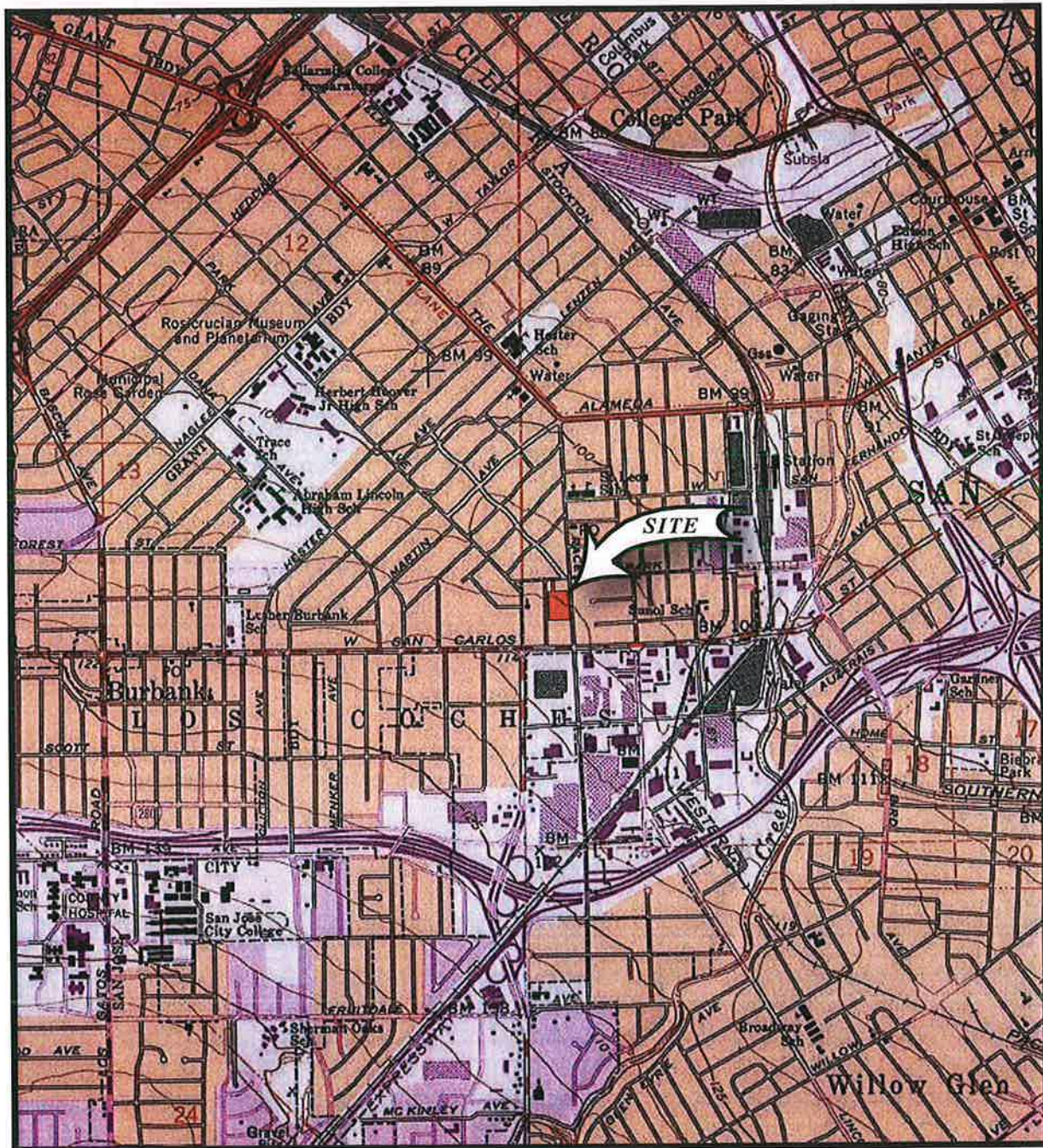
Wesling, J.R., and Helley, E.J., 1989, QUATERNARY GEOLOGIC MAP OF THE SAN JOSE WEST QUADRANGLE, U.S. Geological Survey Open File Report 89-672

**APPENDIX A**

**FIGURES**



Figure 1



Approximate Scale in Feet



Earth Systems Pacific

Race Street Properties  
Phase I ESA  
San Jose, California

Site Location Map

SH-11725-EA



Figure 1



Approximate Scale in Feet

Base: Google Earth (2012)



**Earth Systems Pacific**

Race Street Properties  
Phase I ESA  
San Jose, California

**Site Vicinity Map**

**SH-11725-EA**





# AEI Consultants

Environmental & Engineering Services

December 9, 2016

## LIMITED PHASE II SUBSURFACE INVESTIGATION

**Property Identification:**

237-253 Race Street and 216-260 Grand Avenue  
San Jose, California

AEI Project No. 365735

**Prepared for:**

Core Affordable Housing, LLC  
470 Market Street  
San Jose, California 95113

**Prepared by:**

AEI Consultants  
2500 Camino Diablo  
Walnut Creek, California 94597  
925-746-6000

Environmental & Engineering Due Diligence

Site Investigation & Remediation

Energy Performance & Benchmarking

Industrial Hygiene

Construction Consulting

Construction, Site Stabilization & Stormwater Services

Zoning Analysis Reports & ALTA Surveys

National Presence  
Regional Focus  
Local Solutions

# TABLE OF CONTENTS

<b>1.0 SITE DESCRIPTION AND BACKGROUND</b> .....	<b>1</b>
<b>2.0 INVESTIGATION EFFORTS</b> .....	<b>2</b>
2.1 Health and Safety Plan .....	2
2.2 Permitting and Utility Clearance .....	2
2.3 Drilling and Soil Sample Collection .....	2
2.4 Soil Gas Sample Collection .....	3
2.5 Boring Destruction .....	3
2.6 Laboratory Analyses .....	3
2.7 Investigation Derived Wastes .....	3
<b>3.0 FINDINGS</b> .....	<b>4</b>
3.1 Geology and Hydrogeology .....	4
3.2 Soil Sample Analytical Results .....	4
3.3 Soil Gas Sample Analytical Results .....	5
<b>4.0 SUMMARY AND CONCLUSIONS</b> .....	<b>6</b>
<b>5.0 REPORT LIMITATIONS AND RELIANCE</b> .....	<b>7</b>

## FIGURES

Figure 1	Site Location Map
Figure 2	Extended Site Map
Figure 3	Site Map

## TABLES

Table 1	Soil Sample Data Summary
Table 2	Soil Sample Data Summary-Metals
Table 3	Soil Sample Data Summary-Pesticides
Table 4	Soil Gas Sample Data Summary

## APPENDICES

Appendix A	Boring Logs
Appendix B	Laboratory Analytical Reports



# AEI Consultants

Environmental & Engineering Services

December 9, 2016

Mr. Paul Ring  
Core Affordable Housing, LLC  
470 Market Street  
San Jose, California 95113

**Subject: Limited Phase II Subsurface Investigation**  
237-253 Race Street and 216-260 Grand Avenue  
San Jose, California  
AEI Project No. 365735

AEI Consultants (AEI) is pleased to provide this report which describes the activities and results of the Limited Phase II Subsurface Investigation (Phase II) performed at the above referenced subject property (Figures 1 and 2), referred to as "the Site". This investigation was completed in general accordance with the authorized scope of services outlined in our authorized proposal number 48012.

## 1.0 SITE DESCRIPTION AND BACKGROUND

The rectangular shaped Site is approximately 2.4 acres in size and consists of nine properties currently improved with residential and commercial buildings. The Site is located between Race Street and Grand Avenue as shown on Figure 2. The surface of the Site is essentially flat and located at approximately 115 feet above mean sea level. In the March 8, 2012 Earth Systems Pacific Phase I Environmental Site Assessment (ESA), the following conditions of concern were identified:

- Prior environmental sample collection and analysis identified petroleum hydrocarbons and organochlorine pesticides (OCPs) found in shallow soil at several locations throughout the Site, including 250 and 260 Grand Avenue, and 243 and 245 Race Street.
- A dry-cleaning facility is located north and adjacent to the Site.
- At the time of the report, an open leaking underground storage tank case was present at 1295 West San Carlos Street, approximately 200 ft. hydrologically up gradient of the target Site. The site was reportedly eligible and under consideration for regulatory case closure however due to the proximity to the Site, the above referenced report suggested assessment for potential vapor migration from the known release.

The document available to AEI did not contain a sample location map, analytical data, or other details on the prior site investigations.

## **2.0 INVESTIGATION EFFORTS**

AEI was requested to perform a shallow soil and soil gas sampling event to further assess Site conditions prior to a potential redevelopment of the Site. Based on the results of the prior investigations and the nearby sites of concern, this investigation focused on assessment of near surface soil and soil gas in an effort to identify potential environment conditions that may be encountered during the course of redevelopment.

### **2.1 Health and Safety Plan**

A site-specific health and safety plan was prepared, reviewed by onsite personnel, and kept onsite for the duration of the fieldwork.

### **2.2 Permitting and Utility Clearance**

Drilling permits were not required for this investigation. The public underground utility locating service USA North was notified to identify public utilities in the work area. Private utility locating was conducted by Foresite Engineering of Pleasant Hill, California to identify underground utilities on the subject property.

### **2.3 Drilling and Soil Sample Collection**

On November 28, 2016, ten soil borings (SB-1 to SB-10) and three soil gas borings (SG-1 to SG-3) were advanced on the Site (Figure 3). The borings were advanced by California C57 Licensed drilling contractor Environmental Control Associates of Aptos, California using a truck mounted drilling rig. The borings were advanced to a depth of up to 5.5 feet below ground surface (bgs). The location and purpose of each boring are listed below:

- Borings SB-1 to SB-10 were advanced to a depth of 4 feet bgs throughout the property to assess current shallow soil conditions.
- Boring SG-1 was advanced in the southeast corner of the property to assess the vapor intrusion threat from an existing LUST site to the southeast.
- Borings SG-2 and SG-3 were advanced as near to the dry-cleaning site as possible to assess the potential for an offsite release from dry cleaning operations.

The borings were advanced using approximately 2-inch outer diameter rods and samples were collected by advancing the rods with acetate sample liners. At each boring, the core was retrieved, core barrel disassembled, and the sample liner was removed and transferred to the onsite geologist.

The soil borings were logged using the Unified Soil Classification System. A photo ionization detector (PID) was used to screen soil samples in the field and the PID readings for each sample were included on the boring logs (Appendix A). Selected soil samples were sealed with Teflon tape and plastic end caps.

Down-hole equipment was decontaminated using a triple rinse system containing detergent.

## **2.4 Soil Gas Sample Collection**

Borings SG-1 to SG-3 were completed as soil gas probes. The soil gas samples were collected at a depth of approximately 5.5 feet bgs by first completing soil sampling as described above using direct-push technology. The probe was then installed using a probe constructed of 0.25-inch diameter Teflon tubing connected to an approximately 1-inch probe tip. The probe tip was placed in the middle of an annular filter pack composed of #2/12 Sand placed between 4.5 and 5.5 feet bgs. The probe was then sealed with a 1-foot layer of dry granular bentonite followed by hydrated granular bentonite to just below ground surface.

Prior to sample collection, the sampling train was vacuum checked to verify if any large leaks were present in the sampling train. During sampling, a leak check was performed by applying isopropyl alcohol under the shroud. A total of 3 volumes of air were purged from the probe and a sample was collected through a laboratory-supplied regulator set at approximately 150 milliliters per minute.

The soil gas samples were collected in 1-liter summa canisters. Each canister was individually checked, tested and certified by the laboratory for air tightness and proper vacuum prior to shipping. Prior to sampling, a vacuum gauge was used to measure and record the initial summa canister vacuum pressure. Once sampling was conducted, each summa canister was sealed with a slight vacuum prior to sealing.

## **2.5 Boring Destruction**

Following completion of sample collection and removal of tooling, the borings were backfilled with neat cement grout completed at the surface with concrete dyed to match the surrounding conditions.

## **2.6 Laboratory Analyses**

The soil and soil gas samples were labeled and placed into a cooler with ice following sampling. The samples were transferred under appropriate chain-of-custody documentation to McCampbell Analytical, Inc. of Pittsburg, California. Laboratory analytical documentation is provided in Appendix B.

Laboratory analysis of select soil consisted of the following:

- Total petroleum hydrocarbons (TPH) multi-range by EPA Method 8015 (10 samples)
- OCPs by EPA Method 8081A (10 samples)
- California Assessment Manual (CAM-17) by EPA Method 6010B (5 samples)
- Arsenic by EPA Method 6010B (5 samples)
- Volatile organic compounds (VOCs) by EPA Method 8260 (2 samples)

Laboratory analysis of three soil gas consisted of the following:

- VOCs by EPA Method TO15

## **2.7 Investigation Derived Wastes**

Investigation derived waste was left onsite in labeled 5-gallon buckets.

### 3.0 FINDINGS

To provide context to the data obtained during this investigation, analytical results are compared to available regulatory screening levels. The California Environmental Protection Agency (CalEPA) has the responsibility for overseeing soil and groundwater cleanups which are managed under a variety of different regulatory programs. The results of this investigation were reviewed along with the Regional Water Quality Control Board (RWQCB) Environmental Screening Levels (ESLs) when available. For chemicals where an ESL was not available, results were compared to the US EPA Region 9 Regional Screening Levels (RSLs) last updated in May 2016. Given the understanding that this site is under consideration for residential development, the values selected for comparison are those designed for residential land uses.

For soil gas data, no RSLs are available. Therefore to establish comparison values for soil gas, an attenuation factor of 0.002 was applied to the published RSLs for indoor air based on the RWQCB recommended attenuation factor for residential with slab on grade construction as detailed in the RWQCB User's Guide: Derivation and Application of ESLs interim final 2016.

#### 3.1 Geology and Hydrogeology

Sediment encountered in each of the borings generally consisted of a silt and clay mixture to the maximum depth explored 5.5 feet bgs, with the exception of SG-1 which consisted of sandy gravel to a depth of 5.5 feet bgs. Please refer to the boring logs in Appendix A for specific details.

Based on information found on the State website *Geotracker* for the property located at 1295 West San Carlos Street (south of the Site), groundwater is anticipated to be present at a depth of 30-35 feet bgs. Groundwater was not encountered as part of this investigation.

#### 3.2 Soil Sample Analytical Results

The following information is a summary of the soil sample analytical test results (Appendix B). This information has also been included in Tables 1 to 3.

##### Hydrocarbons and VOCs (Table 1)

- TPH as diesel (TPHd) and TPH as motor oil (TPHmo) were detected in several of the borings at relatively low concentrations. The highest concentrations observed was in SB-4 at 140 milligrams per kilogram (mg/kg) and 2,500 mg/kg, respectively. None of the detections exceed the respective ESL.
- TPH as gasoline (TPHg) was not detected at or above the laboratory detection limits in the soil samples analyzed.
- VOCs were not reported at or above the laboratory detection limit in the soil samples analyzed from SG-2 and SG-3.



Metals (Table 2)

Metals were detected in several of the soil samples analyzed. Metals were general observed either below their ESL or at expected background level for soils in the bay area. The following observations can be made regarding the detections:

- Chromium was detected at concentrations ranging from 45 mg/kg to 86 mg/kg. As it relates to potential disposal acceptance, samples with detection above 50 mg/kg chromium typically are required to have additional testing, including those for hexavalent chromium and / or soluble threshold limit concentration (STLC) extraction to assess appropriate disposal facility options.
- Two lead samples were observed above the ESL of 80 mg/kg. SB-1 was reported to contain lead at a concentration of 190 mg/kg and SB-9 was reported to contain lead at a concentration of 340. If the soil is to remain in place, further assessment into the extent of lead impact may be appropriate. If the soil is to be removed, these samples would need to be further analyzed using a STLC extraction to assess appropriate disposal facility options.
- Nickel was detected in one sample above the ESL of 86 mg/kg; in SB-4 at a concentration of 150 mg/kg.

Pesticides (Table 3)

OCPs were either reported below laboratory detection limits or detected but below the ESL with the exception of dieldrin in SB-1. In this sample, dieldrin was detected at a concentration of 0.0021 mg/kg, above the ESL of 0.00017 mg/kg. It should be noted that this ESL is based on a leaching scenario to groundwater, and given the depth to groundwater (35 feet bgs), this is not expected to represent a complete exposure pathway. A more appropriate ESL would be the residential direct contact ESL of 0.038 mg/kg in which the reported concentration did not exceed.

### **3.3 Soil Gas Sample Analytical Results**

The following information is a summary of the soil gas sample analytical test results (Appendix B). This information has also been included in Table 4.

- Benzene was detected in SG-1 at a concentration of 6.0 micrograms per meter cubed ( $\mu\text{g}/\text{m}^3$ ) which does not exceed the ESL of  $48 \mu\text{g}/\text{m}^3$ .
- PCE was reported in SG-2 and SG-3 at a concentration of  $210 \mu\text{g}/\text{m}^3$  and  $20 \mu\text{g}/\text{m}^3$ , respectively, neither of which exceed the ESL of  $240 \mu\text{g}/\text{m}^3$ .
- Several other VOCs were reported which did not exceed the respectively screening level if available.
- The leak check compound, 2-propanol, was detected but was not above 10 times the reporting limit for the target analyte indicating that a significant leak was not present.

#### **4.0 SUMMARY AND CONCLUSIONS**

AEI has completed the requested limited Phase II at the Site. The purpose of the investigation was to assess shallow soil and soil gas to identify potential environment conditions that may be encountered during the course of redevelopment. A total of 13 borings (SB-1 to SB-10 and SG-1 to SG-3) were advanced at the Site for the collection of soil and/or soil gas samples. Findings of the recent investigation with regards to the three previously identified RECs can be summarized as follows.

##### *Shallow Soil Conditions*

Shallow soil samples indicated elevated concentrations of hydrocarbons and certain metals discontinuously present throughout the Site. These concentrations and distribution suggest irregular and localized impacts by petroleum, metals, and potentially pesticides. AEI understands that the development under consideration would necessitate removal of several to up to 10 or so feet vertically of soils. Based on this, it is expected that the identified shallow soil impacts would be removed; however this may necessitate additional testing for disposal acceptance along with potential costs for disposal requirements.

##### *Vapor Intrusion From Offsite Former Gasoline Station*

VOC detections in the soil gas from SG-1 were compared to ESLs. VOCs were not reported above the ESLs indicating that a significant vapor intrusion threat from the offsite former gasoline station is not present. The regulatory LUST case for this site has recently been closed using low threat closure policy criteria. Soil gas was not considered a threat for vapor intrusion at the former gasoline station based on hydrocarbon concentrations in the groundwater, the depth to groundwater, and relatively "clean" shallow soil. Although impacts were allowed to remain at that property, based on the conditions at the time of closure and results of this soil gas test, it is not expected that that former release site has impacted the subject Site.

##### *Adjacent Dry Cleaning Facility*

PCE was detected in soil gas from SG-2 and SG-3. The PCE detections were below the referenced residential ESL; however, the detection of PCE indicates that a release has occurred, likely from the immediately adjacent dry cleaning facility. Based on these results, the release should not preclude development of the Site, however additional investigation and potentially mitigation measures may be needed. While the owner of the Site would not typically be responsible for characterization and cleanup of a PCE spill from an offsite release, a further understanding of the nature and extent of the release, including impacts or potential impacts to the Site would be necessary to determine implications for development of the Site.



## **5.0 REPORT LIMITATIONS AND RELIANCE**

This report presents a summary of work completed by AEI Consultants. The completed work includes observations and descriptions of site conditions encountered. Where appropriate, it includes analytical results for samples taken during the course of the work. The number and location of samples are chosen to provide the requested information, subject to scope of work for which AEI was retained and limitations inherent in this type of work, but it cannot be assumed that they are representative of areas not sampled. This report should not be regarded as a guarantee that no further contamination beyond that which could have been detected within the scope of this investigation is present beneath the subject property. Undocumented, unauthorized releases of hazardous material, the remains of which are not readily identifiable by visual inspection and are of different chemical constituents, are difficult and often impossible to detect within the scope of a chemical specific investigation.

Any conclusions and/or recommendations are based on these analyses and observations, and the governing regulations. Conclusions beyond those stated and reported herein should not be inferred from this document. These services were performed in accordance with generally accepted practices, in the environmental engineering and construction field, which existed at the time and location of the work. No other warranty, either expressed or implied, has been made.

This investigation was prepared for the sole use and benefit of Core Affordable Housing, LLC. All reports, both verbal and written, whether in draft or final, are for the benefit of Core Affordable Housing, LLC. This report has no other purpose and may not be relied upon by any other person or entity without the written consent of AEI. Either verbally or in writing, third parties may come into possession of this report or all or part of the information generated as a result of this work. In the absence of a written agreement with AEI granting such rights, no third parties shall have rights of recourse or recovery whatsoever under any course of action against AEI, its officers, employees, vendors, successors or assigns. Reliance is provided in accordance with AEI's Proposal and Standard Terms & Conditions executed by Core Affordable Housing, LLC. The limitation of liability defined in the Terms and Conditions is the aggregate limit of AEI's liability to the client and all relying parties.

If there are any questions regarding our investigation, please do not hesitate to contact the undersigned.

Sincerely,  
**AEI Consultants**

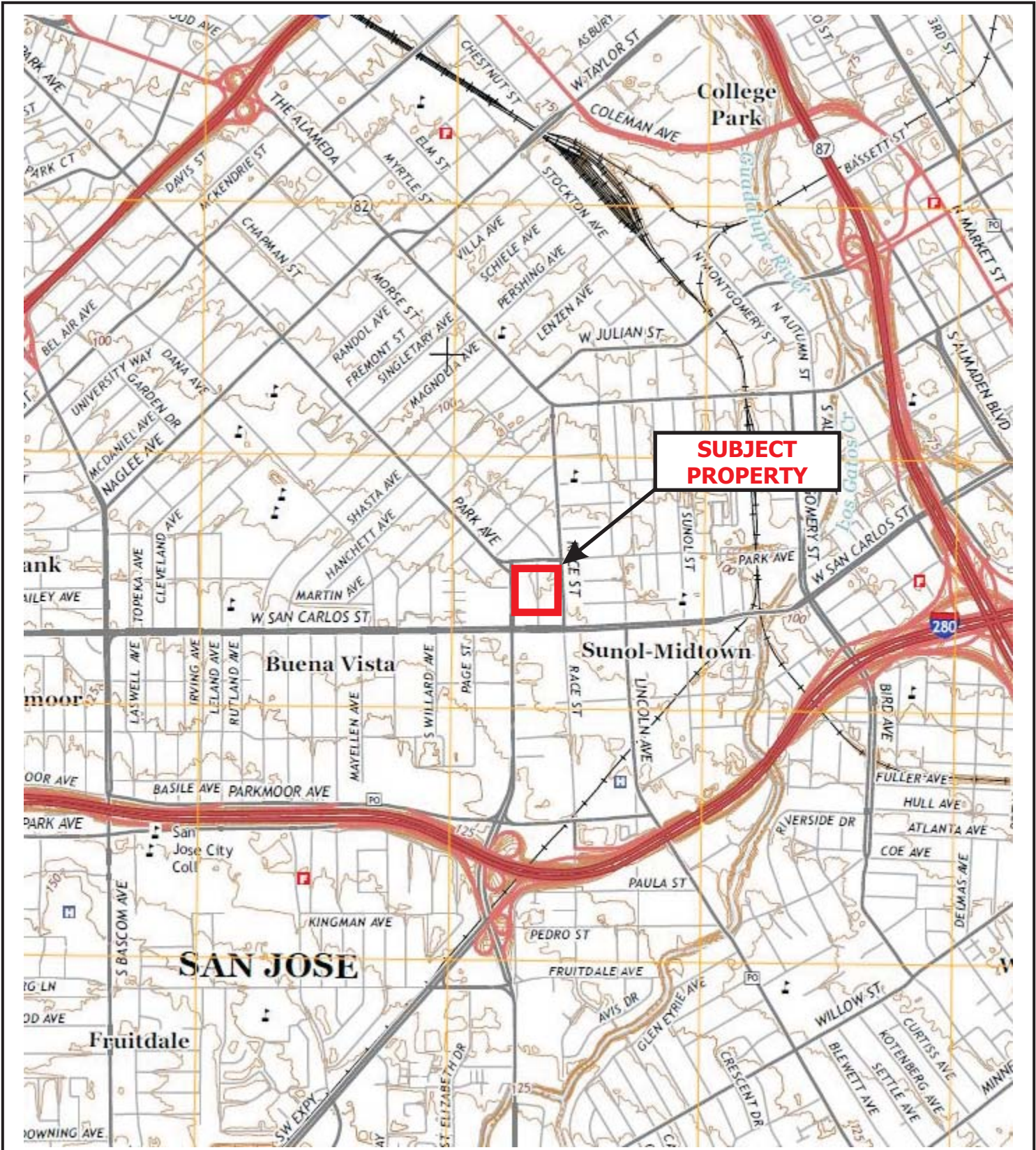
**DRAFT**

Jeremy Smith  
Senior Project Manager

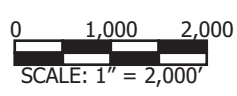
**DRAFT**

Peter McIntyre, PG  
Executive Vice President

## FIGURES



**LEGEND**



Map: San Jose West Quadrangle  
 Date: 2015  
 Source: USGS

**AEI Consultants**

2500 Camino Diablo, Walnut Creek, California

**SITE LOCATION MAP**

237-253 Race Street  
 216-260 Grand Avenue  
 San Jose, California

**FIGURE 1**  
 Project No. 365735





**LEGEND**

- █ Approximate Property Boundary
- █ Dry Cleaning Facility
- █ Former Gasoline Station



**AEI Consultants**

2500 Camino Diablo, Walnut Creek, California

**EXTENDED SITE MAP**

237-253 Race Street  
 216-260 Grand Avenue  
 SAN JOSE, CALIFORNIA

**FIGURE 2**  
 Project No. 365735





APPROXIMATE SCALE: 1" = 60'

### LEGEND

- █ Approximate Property Boundary
- ⊕ Soil Gas Point
- ⊕ Soil Boring

## AEI Consultants

2500 Camino Diablo, Walnut Creek, California

### SITE MAP

237-253 Race Street  
216-260 Grand Avenue  
SAN JOSE, CALIFORNIA

**FIGURE 3**  
Project No. 365735



# AEI Consultants

Environmental & Engineering Services

June 9, 2017

## ADDITIONAL SUBSURFACE INVESTIGATION

**Property Identification:**

237-253 Race Street and 216-260 Grand Avenue  
San Jose, California

AEI Project No. 365735

**Prepared for:**

Core Affordable Housing, LLC  
470 Market Street  
San Jose, California 95113

**Prepared by:**

AEI Consultants  
2500 Camino Diablo  
Walnut Creek, California 94597  
925-746-6000

Environmental & Engineering Due Diligence

Site Investigation & Remediation

Energy Performance & Benchmarking

Industrial Hygiene

Construction Consulting

Construction, Site Stabilization & Stormwater Services

Zoning Analysis Reports & ALTA Surveys

National Presence  
Regional Focus  
Local Solutions

# TABLE OF CONTENTS

<b>1.0 SITE DESCRIPTION AND BACKGROUND</b> .....	<b>1</b>
<b>2.0 INVESTIGATION EFFORTS</b> .....	<b>2</b>
2.1 Health and Safety Plan .....	2
2.2 Permitting and Utility Clearance .....	2
2.3 Drilling and Soil Sample Collection .....	3
2.4 Soil Gas Sample Collection .....	3
2.5 Boring Destruction .....	4
2.6 Laboratory Analyses .....	4
2.7 Investigation Derived Wastes .....	4
<b>3.0 FINDINGS</b> .....	<b>4</b>
3.1 Geology and Hydrogeology .....	5
3.2 Soil Sample Analytical Results .....	5
3.3 Soil Gas Sample Analytical Results .....	6
<b>4.0 SUMMARY AND CONCLUSIONS</b> .....	<b>6</b>
<b>5.0 REPORT LIMITATIONS AND RELIANCE</b> .....	<b>7</b>

## FIGURES

Figure 1	Site Location Map
Figure 2	Extended Site Map
Figure 3	Site Map

## TABLES

Table 1	Soil Sample Data Summary
Table 2	Soil Sample Data Summary-Metals
Table 3	Soil Sample Data Summary-Pesticides
Table 4	Soil Gas Sample Data Summary

## APPENDICES

Appendix A	Boring Logs
Appendix B	Laboratory Analytical Reports





# AEI Consultants

Environmental & Engineering Services

June 9, 2017

Mr. Paul Ring  
Core Affordable Housing, LLC  
470 Market Street  
San Jose, California 95113

**Subject: Additional Subsurface Investigation**  
237-253 Race Street and 216-260 Grand Avenue  
San Jose, California  
AEI Project No. 365735

AEI Consultants (AEI) is pleased to provide this report which describes the activities and results of the Additional Subsurface Investigation performed at the above referenced subject property (Figures 1 and 2), referred to as "the Site". This investigation was completed in general accordance with the authorized scope of services outlined in our authorized proposal number 51707 Rev 1 dated April 26, 2017.

## 1.0 SITE DESCRIPTION AND BACKGROUND

The rectangular shaped Site is approximately 2.4 acres in size and consists of nine properties currently improved with residential and commercial buildings. The Site is located between Race Street and Grand Avenue as shown on Figure 2. The surface of the Site is essentially flat and located at approximately 115 feet above mean sea level. In the March 8, 2012 Earth Systems Pacific Phase I Environmental Site Assessment (ESA), the following conditions of concern were identified:

- Prior environmental sample collection and analysis identified petroleum hydrocarbons and organochlorine pesticides (OCPs) found in shallow soil at several locations throughout the Site, including 250 and 260 Grand Avenue, and 243 and 245 Race Street.
- A dry-cleaning facility is located north and adjacent to the Site.
- At the time of the report, an open leaking underground storage tank case was present at 1295 West San Carlos Street, approximately 200 ft. hydrologically up gradient of the target Site. The site was reportedly eligible and under consideration for regulatory case closure however due to the proximity to the Site, the above referenced report suggested assessment for potential vapor migration from the known release.

Subsequently, in November 2016, AEI performed a limited Phase II soil and soil vapor assessment to address the identified concerns, the results of which were documented in AEI's December 9, 2016 *Limited Phase II Subsurface Investigation* and are also included on Tables 1 through 4 of



this document. With regards to these three identified concerns, the following conclusions were made from the November 2016 investigation:

- Elevated concentrations of hydrocarbons and certain metals which appear to be discontinuously present throughout the site suggests irregular and localized impacts by petroleum, metals, and potentially pesticides.
- The PCE detections in soil vapor adjacent to the dry-cleaning facility were below the referenced residential Environmental Screening Level (ESL); however, indicate that a release has occurred, likely from the immediately adjacent dry-cleaning facility. Based on these results, the release should not preclude development of the Site, however additional investigation and potentially mitigation measures may be needed. While the owner of the Site would not typically be responsible for characterization and cleanup of a PCE spill from an offsite release, a further understanding of the nature and extent of the release, including impacts or potential impacts to the Site would be necessary to determine implications for development of the Site.
- VOCs were not reported above the ESLs indicating that a significant vapor intrusion threat from the offsite former gasoline station is not present. Although impacts were allowed to remain at that property, based on the conditions at the time of closure and results of this soil gas test, it is not expected that that former release site has impacted the subject Site.

## **2.0 INVESTIGATION EFFORTS**

Based on the 2016 sampling and in preparation for Site development, additional investigation was requested. The focus of the work was to further evaluate the nature and extent of apparent impacts relating to the adjacent dry-cleaning facility and to further assess shallow soil conditions for contaminants that may increase soil handling and disposition costs during site work.

### **2.1 Health and Safety Plan**

A site-specific health and safety plan was prepared, reviewed by onsite personnel, and kept onsite for the duration of the fieldwork.

### **2.2 Permitting and Utility Clearance**

Drilling permits were not required for this investigation. The public underground utility locating service USA North was notified to identify public utilities in the work area. Private utility locating was conducted by Foresite Engineering of Pleasant Hill, California to identify underground utilities on the subject property.



### **2.3 Drilling and Soil Sample Collection**

On May 15, 2017, four soil borings (SB-11 to SB-14) and three soil gas borings (SG-6 to SG-8) were advanced on the Site (Figure 3). The borings were advanced by California C57 Licensed drilling contractor Environmental Control Associates of Aptos, California using a track mounted drilling rig. The borings were advanced to a depth of up to 10 feet below ground surface (bgs). The location and purpose of each boring are listed below:

- Borings SB-11 to SB-14 were advanced to a depth of 10 feet bgs throughout the property to assess current shallow soil conditions.
- Borings SG-7 and SG-8 were advanced to a depth of 10 feet bgs to assess current shallow soil conditions then backfilled to a depth of 5.5 feet bgs for soil gas collection to supplement soil gas data from SG-2 and SG-3 near the offsite dry-cleaning facility.
- Boring SG-6 was advanced to a depth of 5.5 feet bgs for soil gas collection to supplement soil gas data from SG-2 and SG-3 near the offsite dry-cleaning facility.

The borings were advanced using approximately 2-inch outer diameter rods and samples were collected by advancing the rods with acetate sample liners. At each boring, the core was retrieved, core barrel disassembled, and the sample liner was removed and transferred to the onsite geologist.

The soil borings were logged using the Unified Soil Classification System. A photo ionization detector (PID) was used to screen soil samples in the field and the PID readings for each sample were included on the boring logs (Appendix A). Selected soil samples were sealed with Teflon tape and plastic end caps.

Down-hole equipment was decontaminated using a triple rinse system containing detergent.

### **2.4 Soil Gas Sample Collection**

Borings SG-6 to SG-8 were completed as soil gas probes. The soil gas samples were collected at a depth of approximately 5.5 feet bgs by first completing soil sampling as described above using direct-push technology. The probe was then installed using a probe constructed of 0.25-inch diameter Teflon tubing connected to an approximately 1-inch probe tip. The probe tip was placed in the middle of an annular filter pack composed of #2/12 Sand placed between 4.5 and 5.5 feet bgs. The probe was then sealed with a 1-foot layer of dry granular bentonite followed by hydrated granular bentonite to just below ground surface.

Prior to sample collection, the sampling train was vacuum checked to verify if any large leaks were present in the sampling train. During sampling, a leak check was performed by applying helium under the shroud. A total of 3 volumes of air were purged from the probe and a sample was collected through a laboratory-supplied regulator set at approximately 150 milliliters per minute.

The soil gas samples were collected in 1-liter summa canisters. Each canister was individually checked, tested and certified by the laboratory for air tightness and proper vacuum prior to shipping. Prior to sampling, a vacuum gauge was used to measure and record the initial summa

canister vacuum pressure. Once sampling was conducted, each summa canister was sealed with a slight vacuum remaining.

## **2.5 Boring Destruction**

Following completion of sample collection and removal of tooling, the borings were backfilled with neat cement grout completed at the surface with concrete dyed to match the surrounding conditions.

## **2.6 Laboratory Analyses**

The soil samples were labeled and placed into a cooler with ice following sampling. The samples were transferred under appropriate chain-of-custody documentation to McCampbell Analytical, Inc. of Pittsburg, California. Laboratory analytical documentation is provided in Appendix B.

Laboratory analysis of select soil consisted of the following:

- Chlorinated Volatile Organic Compounds by EPA Method 8260 (6 samples)
- Title 22 Metals (CAM 17) by EPA 6010 TTLC (24 samples)
- TPH diesel, motor oil by EPA method 8015m (10 samples)
- Volatile Organic Compounds by EPA Method 8260 (4 samples)
- Organochlorine Pesticides (OCP) by EPA 8081 (7 samples)

Following receipt of the initial results, soil samples which contained metals that exceeded 10 times the soluble threshold limit concentration (STLC), were additionally using an STLC extraction to assist with disposal options. The samples containing lead or chromium present above 100 milligrams per kilogram (mg/kg) were additionally analyzed using a toxicity characteristic leaching procedure (TCLP) as well.

The soil gas samples were labeled and transferred under appropriate chain-of-custody documentation to ESC Lab Sciences of Mount Juliet, Tennessee. Laboratory analytical documentation is provided in Appendix B. Laboratory analysis of three soil gas consisted of VOCs by EPA Method TO15 (3 samples).

## **2.7 Investigation Derived Wastes**

Investigation derived waste was left temporarily onsite in labeled 5-gallon buckets. Such waste will be appropriately containerized and transported for proper disposal.

## **3.0 FINDINGS**

To provide context to the data obtained during this investigation, analytical results are compared to available regulatory screening levels. The California Environmental Protection Agency (CalEPA) has the responsibility for overseeing soil and groundwater cleanups which are managed under a variety of regulatory programs. The results of this investigation were compared to the Regional

Water Quality Control Board (RWQCB) ESLs if available. For chemicals for which an ESL was not available, results were compared to the US EPA Region 9 Regional Screening Levels (RSLs) last updated in May 2016. Given the understanding that this site is under consideration for residential development, the values selected for comparison are those designed for residential land uses.

For soil gas data, no RSLs are available. Therefore, to establish comparison values for soil gas, an attenuation factor of 0.002 was applied to the published RSLs for indoor air based on the RWQCB recommended attenuation factor for residential with slab on grade construction as detailed in the RWQCB User's Guide: Derivation and Application of ESLs interim final 2016.

### **3.1 Geology and Hydrogeology**

Sediment encountered in each of the borings generally consisted of a silt and clay mixture to the maximum depth explored 10 feet bgs, with the exception of SB-11 which consisted of mostly of gravel and sand to a depth of 10 feet bgs. Please refer to the boring logs in Appendix A for specific details.

Based on information found on the State website *Geotracker* for the property located at 1295 West San Carlos Street (south of the Site), groundwater is anticipated to be present at a depth of 30-35 feet bgs. Groundwater was not encountered as part of this investigation.

### **3.2 Soil Sample Analytical Results**

The following information is a summary of the soil sample analytical test results (Appendix B). This information has also been included in Tables 1 to 3.

#### Hydrocarbons and VOCs (Table 1)

- TPH as diesel (TPHd) and TPH as motor oil (TPHmo) were detected in several of the borings at relatively low concentrations. The highest concentration observed was in SB-11-2 at 290 mg/kg. None of the detections exceed the respective ESL. Based on this data, elevated TPH concentrations observed in SB-4 appear to be limited to the upper 2 feet.
- VOCs were not reported at or above the laboratory detection limit in the soil samples analyzed from SG-2 and SG-3.

#### Metals (Table 2)

Metals were detected in several of the soil samples analyzed. Metals were general observed either below their ESL or at expected background level for soils in the Bay Area, except where noted below. The following observations can be made regarding the detections:

- Chromium was detected at concentrations ranging from 33 mg/kg to 190 mg/kg. The STLC extraction analysis detected chromium at concentrations ranging from 0.11 milligrams per liter (mg/L) to 0.37 mg/L, all below the 5.0 mg/L STLC criteria for hazardous

waste classification. TCLP extraction analysis did not report chromium at or above the laboratory detection limits.

- Three lead samples were observed above the ESL of 80 mg/kg. SG-7-2 was reported to contain lead at a concentration of 280 mg/kg, SG-8-2 was reported to contain lead at a concentration of 180 mg/kg, and SB-11-4 was reported to contain lead at a concentration of 82 mg/kg. The STLC extraction analysis detected lead at concentrations ranging from 1.2 mg/L to 13 mg/L, two of which were above 5.0 mg/L STLC criteria for California hazardous waste classification. TCLP extraction analysis, used for RCRA classification, did not report lead at or above the laboratory detection limits.
- Nickel was detected in three samples above the ESL of 86 mg/kg; in SG-8-2 at a concentration of 110 mg/kg, in SB-11-10 at a concentration of 130 mg/kg and in SB-12-2 at a concentration of 320 mg/kg. The one STLC extraction analysis detected nickel at 1.4 mg/L, well below the STLC criteria of 20 mg/L.

### Pesticides (Table 3)

OCPs were either reported below laboratory detection limits or detected but below the lowest (Tier 1) ESL with the exception of dieldrin in SG-6-2 and SB-11-2. In these samples, dieldrin was detected at a concentration of 0.00035 and 0.00043 mg/kg respectively, above the ESL of 0.00017 mg/kg. It should be noted that this Tier 1 ESL is based on a leaching scenario to groundwater, and given the depth to groundwater (35 feet bgs), this is not expected to represent a complete exposure pathway. A more appropriate ESL would be the residential direct contact ESL of 0.038 mg/kg, which the reported concentration did not exceed.

### **3.3 Soil Gas Sample Analytical Results**

The following information is a summary of the soil gas sample analytical test results (Appendix B). This information has also been included in Table 4.

- Benzene was detected in all three soil gas samples at concentrations of 3.84 micrograms per meter cubed ( $\mu\text{g}/\text{m}^3$ ) to  $14.7 \mu\text{g}/\text{m}^3$  which do not exceed the ESL of  $48 \mu\text{g}/\text{m}^3$ .
- PCE was reported in all three soil gas samples at concentrations of  $36.1 \mu\text{g}/\text{m}^3$  to  $116 \mu\text{g}/\text{m}^3$ , none of which exceed the ESL of  $240 \mu\text{g}/\text{m}^3$ .
- Ethylbenzene was detected in SG-6 at a level of  $1,030 \mu\text{g}/\text{m}^3$  which does exceed the ESL of  $560 \mu\text{g}/\text{m}^3$ .
- Several other VOCs were reported which did not exceed the respectively screening level if available.
- The leak check compound, helium, was detected, but was not above 5 percent, indicating that a significant leak was not present.

### **4.0 SUMMARY AND CONCLUSIONS**

AEI has completed the additional subsurface investigation at the Site. The purpose of the investigation was to further evaluate the nature and extent of apparent impacts relating to the adjacent dry-cleaning facility and to further assess shallow soil conditions for contaminants that



may increase soil handling and disposition costs during site work. A total of 7 borings (SB-11 to SB-14 and SG-6 to SG-8) were advanced at the Site for the collection of soil and/or soil gas samples.

*Shallow Soil Conditions*

Soil samples indicated elevated concentrations of hydrocarbons and certain metals discontinuously present throughout the Site. These concentrations and distribution suggest irregular and localized impacts by petroleum, metals, and to a lesser extent pesticides. AEI understands that the development under consideration would necessitate removal of several to up to approximately 10 feet vertically of soils. Based on this, it is expected that the identified shallow soil impacts would be removed. Elevated hydrocarbon and metals concentrations appears to be limited to the upper 2 feet of soil at the Site. As development and grading plans evolve, the results of these investigations should be utilized to plan for proper disposal of soils; it is expected that certain soils will not be accepted as "clean" and may require disposal at a Class II/III landfill facility or as California non-RCRA hazardous waste. With appropriate planning, it is expected that remaining soils will not exceed residential land use levels.

*Adjacent Dry-Cleaning Facility*

Results of the addition testing are consistent with those from the prior investigation, confirming the conclusion that a release of PCE, likely from the dry-cleaning facility, has occurred but that impacts to the Site appear minimal. Although sampling the area of the 235-237 building was planned, access was not granted and, as such, the building footprint remains a data gap. The presence of PCE in soil gas appears to be limited and should not preclude development of the Site, however, should a structure be developed within the 235-237 building footprint, additional investigation and potentially mitigation measures may be needed.

**5.0 REPORT LIMITATIONS AND RELIANCE**

This report presents a summary of work completed by AEI Consultants. The completed work includes observations and descriptions of site conditions encountered. Where appropriate, it includes analytical results for samples taken during the course of the work. The number and location of samples are chosen to provide the requested information, subject to scope of work for which AEI was retained and limitations inherent in this type of work, but it cannot be assumed that they are representative of areas not sampled. This report should not be regarded as a guarantee that no further contamination beyond that which could have been detected within the scope of this investigation is present beneath the subject property. Undocumented, unauthorized releases of hazardous material, the remains of which are not readily identifiable by visual inspection and are of different chemical constituents, are difficult and often impossible to detect within the scope of a chemical specific investigation.

Any conclusions and/or recommendations are based on these analyses and observations, and the governing regulations. Conclusions beyond those stated and reported herein should not be inferred from this document. These services were performed in accordance with generally

**Additional Subsurface Investigation**

237-253 Race Street and 216-260 Grand Avenue, San Jose, CA

accepted practices, in the environmental engineering and construction field, which existed at the time and location of the work. No other warranty, either expressed or implied, has been made.

This investigation was prepared for the sole use and benefit of Core Affordable Housing, LLC. All reports, both verbal and written, whether in draft or final, are for the benefit of Core Affordable Housing, LLC. This report has no other purpose and may not be relied upon by any other person or entity without the written consent of AEI. Either verbally or in writing, third parties may come into possession of this report or all or part of the information generated as a result of this work. In the absence of a written agreement with AEI granting such rights, no third parties shall have rights of recourse or recovery whatsoever under any course of action against AEI, its officers, employees, vendors, successors or assigns. Reliance is provided in accordance with AEI's Proposal and Standard Terms & Conditions executed by Core Affordable Housing, LLC. The limitation of liability defined in the Terms and Conditions is the aggregate limit of AEI's liability to the client and all relying parties.

If there are any questions regarding our investigation, please do not hesitate to contact the undersigned.

Sincerely,  
**AEI Consultants**

**DRAFT**

Jeremy Smith  
Senior Project Manager

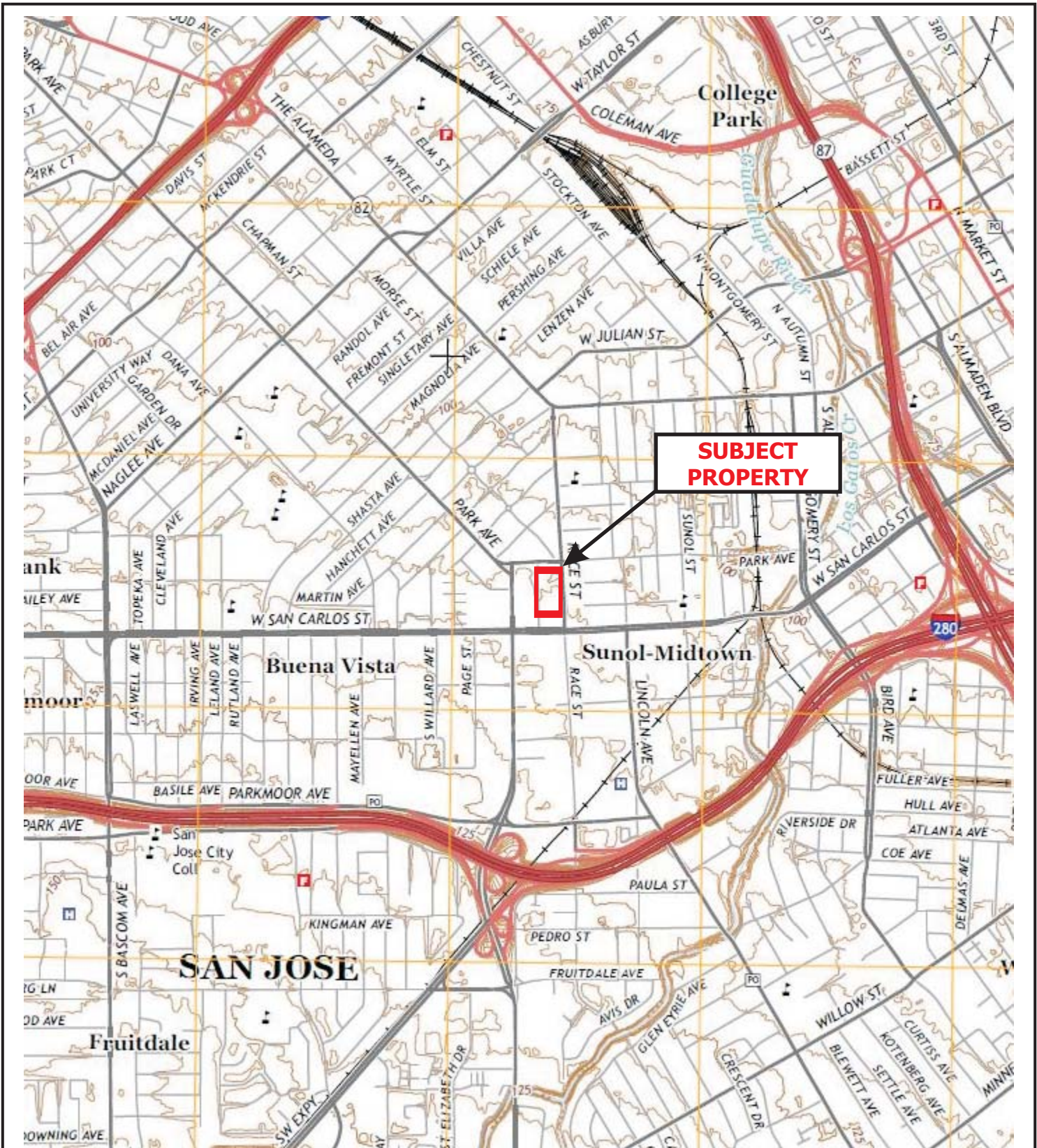
**DRAFT**

Peter McIntyre, PG  
Executive Vice President

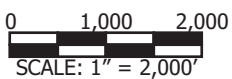


## FIGURES





**LEGEND**



Map: San Jose West Quadrangle  
 Date: 2015  
 Source: USGS

**AEI Consultants**

2500 Camino Diablo, Walnut Creek, California

**SITE LOCATION MAP**

237-253 Race Street  
 216-260 Grand Avenue  
 San Jose, California

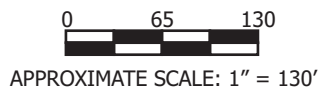
**FIGURE 1**  
 Project No. 365735





**LEGEND**

- █ Approximate Property Boundary
- █ Dry Cleaning Facility
- █ Former Gasoline Station



**AEI Consultants**

2500 Camino Diablo, Walnut Creek, California

**EXTENDED SITE MAP**

237-253 Race Street  
 216-260 Grand Avenue  
 SAN JOSE, CALIFORNIA

**FIGURE 2**  
 Project No. 365735





## TABLES

**TABLE 1: SOIL SAMPLE DATA SUMMARY**  
**Race Street and Grand Avenue, San Jose, CA**

Location ID	Date	Depth (feet bgs)	TPH-g (mg/kg)	TPH-d (mg/kg)	TPH-mo (mg/kg)	PCE (mg/kg)	TCE (mg/kg)	cis-1,2-DCE (mg/kg)	trans-1,2-DCE (mg/kg)	Vinyl Chloride (mg/kg)	Remaining VOCs (mg/kg)
SG-2-3.5	11/21/2016	3.5	--	--	--	<0.005	<0.005	<0.005	<0.005	<0.005	<RL
SG-3-3.5	11/21/2016	3.5	--	--	--	<0.005	<0.005	<0.005	<0.005	<0.005	<RL
SB-1-0.5	11/21/2016	0.5	<1.0	1.9	47	--	--	--	--	--	--
SB-2-0.5	11/21/2016	0.5	<1.0	8.5	69	--	--	--	--	--	--
SB-3-0.5	11/21/2016	0.5	<1.0	1.9	<5.0	--	--	--	--	--	--
SB-4-0.5	11/21/2016	0.5	<1.0	140	2,500	--	--	--	--	--	--
SB-5-0.5	11/21/2016	0.5	<1.0	1.2	8.7	--	--	--	--	--	--
SB-6-0.5	11/21/2016	0.5	<1.0	<1.0	7.4	--	--	--	--	--	--
SB-7-0.5	11/21/2016	0.5	<1.0	<1.0	<5.0	--	--	--	--	--	--
SB-8-0.5	11/21/2016	0.5	<1.0	<1.0	<5.0	--	--	--	--	--	--
SB-9-0.5	11/21/2016	0.5	<1.0	6.0	58	--	--	--	--	--	--
SB-10-0.5	11/21/2016	0.5	<1.0	27	120	--	--	--	--	--	--
SG-7-2	5/15/2017	2	--	7.1	49	--	--	--	--	--	--
SG-7-6	5/15/2017	6	--	--	--	<0.005	<0.005	<0.005	<0.005	<0.005	<RL
SG-7-10	5/15/2017	10	--	--	--	<0.005	<0.005	<0.005	<0.005	<0.005	<RL
SG-8-2	5/15/2017	2	--	1.1	14	--	--	--	--	--	--
SG-8-6	5/15/2017	6	--	--	--	<0.005	<0.005	<0.005	<0.005	<0.005	<RL
SG-8-10	5/15/2017	10	--	--	--	<0.005	<0.005	<0.005	<0.005	<0.005	<RL
SB-11-2	5/15/2017	2	--	<10	290	<0.005	<0.005	<0.005	<0.005	<0.005	<RL
SB-12-2	5/15/2017	2	--	5.4	42	<0.005	<0.005	<0.005	<0.005	<0.005	<RL
SB-12-4	5/15/2017	4	--	<1.0	<5.0	--	--	--	--	--	--
SB-12-6	5/15/2017	6	--	<1.0	<5.0	--	--	--	--	--	--
SB-12-8	5/15/2017	8	--	1.4	5.9	--	--	--	--	--	--
SB-12-10	5/15/2017	10	--	<1.0	<5.0	--	--	--	--	--	--
SB-13-2	5/15/2017	2	--	<1.0	<5.0	<0.005	<0.005	<0.005	<0.005	<0.005	<RL
SB-14-2	5/15/2017	2	--	<1.0	<5.0	<0.005	<0.005	<0.005	<0.005	<0.005	<RL

Comparison Values:

ESL- Tier 1	100	230	5,100	0.42	0.46	0.19	0.67	0.0082	--
-------------	-----	-----	-------	------	------	------	------	--------	----

Notes:

- mg/kg milligrams per kilogram
- <RL less than the reporting limit
- not analyzed
- bgs below ground surface
- N/A not analyzed or applicable
- TPH-g Total Petroleum Hydrocarbons as Gasoline using EPA Method 8015
- TPH-d Total Petroleum Hydrocarbons as Diesel using EPA Method 8015
- TPH-mo Total Petroleum Hydrocarbons as Motor Oil using EPA Method 8015
- PCE Tetrachloroethene
- TCE Trichloroethene
- cis-1,2-DCE cis-1,2-Dichloroethene
- trans-1,2-DCE trans-1,2-Dichloroethene
- VOCs volatile organic compounds analyzed using EPA Method 8260B

Comparison Values:

ESL Tier 1: Tier 1 Environmental Screening Levels (ESLs) from February 2016 (Rev. 3) ESL Summary Tables, prepared by the San Francisco Bay Regional Water Quality Control Board

TABLE 2: SOIL SAMPLE DATA SUMMARY - METALS  
Race Street and Grand Avenue, San Jose, CA

Location ID	Date	Depth (feet bgs)	Sb (mg/kg)	As (mg/kg)	Ba (mg/kg)	Be (mg/kg)	Cd (mg/kg)	Cr (mg/kg)	Cr (STLC) (mg/L)	Cr (TCLP) (mg/L)	Co (mg/kg)	Cu (mg/kg)	Pb (mg/kg)	Pb (STLC) (mg/L)	Pb (TCLP) (mg/L)	Hg (mg/kg)	Mo (mg/kg)	Ni (mg/kg)	Ni (STLC) (mg/L)	Se (mg/kg)	Ag (mg/kg)	Ti (mg/kg)	V (mg/kg)	Zn (mg/kg)
SG-1-0.5	11/21/2016	0.5	--	4.5	--	--	--	--	--	--	--	--	--	--	--	--	--	--	--	--	--	--	--	--
SG-2-0.5	11/21/2016	0.5	--	6.1	--	--	--	--	--	--	--	--	--	--	--	--	--	--	--	--	--	--	--	--
SB-1-0.5	11/21/2016	0.5	1.1	8.4	190	<0.50	0.75	51	--	--	11	39	190	--	--	0.54	0.96	65	--	<0.50	<0.50	<0.50	43	230
SB-2-0.5	11/21/2016	0.5	--	17	--	--	--	--	--	--	--	--	--	--	--	--	--	--	--	--	--	--	--	--
SB-3-0.5	11/21/2016	0.5	0.5	5.4	130	0.57	<0.25	45	--	--	9.6	28	11	--	--	0.071	0.77	61	--	<0.50	<0.50	<0.50	41	62
SB-4-0.5	11/21/2016	0.5	<0.5	5.3	250	<0.50	<0.25	86	--	--	12	16	6.0	--	--	0.084	0.62	150	--	<0.50	<0.50	<0.50	39	42
SB-5-0.5	11/21/2016	0.5	--	1.2	--	--	--	--	--	--	--	--	--	--	--	--	--	--	--	--	--	--	--	--
SB-6-0.5	11/21/2016	0.5	--	5.1	--	--	--	--	--	--	--	--	--	--	--	--	--	--	--	--	--	--	--	--
SB-7-0.5	11/21/2016	0.5	0.61	7.1	200	0.79	0.28	61	--	--	15	39	10	--	--	0.056	1.0	82	--	0.51	<0.50	<0.50	55	94
SB-9-0.5	11/21/2016	0.5	0.98	6.8	230	0.58	0.52	46	--	--	10	38	340	--	--	0.26	0.82	60	--	<0.50	<0.50	<0.50	41	260
SG-7-2	5/15/2017	2	1.8	6.9	250	0.54	1.0	56	0.18	--	11	47	280	13	<0.10	0.39	0.95	86	--	0.51	<0.5	<0.5	47	250
SG-7-4	5/15/2017	4	<0.5	5.3	130	0.62	<0.25	53	<0.10	--	11	31	7.8	--	--	0.066	0.83	69	--	<0.5	<0.5	<0.5	46	70
SG-7-6	5/15/2017	6	<0.5	4.7	120	0.51	<0.25	45	--	--	8.8	22	5.9	--	--	0.070	0.54	58	--	<0.5	<0.5	<0.5	40	50
SG-7-10	5/15/2017	10	<0.5	5.0	110	0.51	<0.25	36	--	--	6.1	19	5.3	--	--	0.091	<0.50	38	--	<0.5	<0.5	<0.5	40	45
SG-8-2	5/15/2017	2	1.4	7.1	230	0.52	0.66	55	0.22	--	12	49	180	2.6	<0.10	0.37	1.3	110	--	<0.5	<0.5	<0.5	47	210
SG-8-4	5/15/2017	4	0.62	6.1	150	0.68	<0.25	89	0.18	--	13	34	11	--	--	0.070	0.79	86	--	0.57	<0.5	<0.5	49	83
SG-8-6	5/15/2017	6	<0.5	4.3	110	<0.5	<0.25	44	--	--	7.8	24	5.8	--	--	0.067	0.63	55	--	<0.5	<0.5	<0.5	44	50
SG-8-10	5/15/2017	10	0.54	6.9	150	0.60	<0.25	48	--	--	16	29	7.6	--	--	0.10	1.1	74	--	<0.5	<0.5	<0.5	47	57
SB-11-2	5/15/2017	2	0.86	6.9	130	<0.5	0.31	44	--	--	9.5	26	55	6.9	--	0.49	5.0	53	--	<0.5	<0.5	<0.5	32	85
SB-11-4	5/15/2017	4	0.56	8.7	130	<0.5	<0.25	45	--	--	8.4	27	82	3.6	--	0.099	1.8	57	--	<0.5	<0.5	<0.5	38	97
SB-11-6	5/15/2017	6	<0.5	4.9	120	0.57	<0.25	48	--	--	9.3	23	7.1	--	--	0.066	0.68	62	--	<0.5	<0.5	<0.5	43	56
SB-11-10	5/15/2017	10	<0.5	5.8	120	0.63	<0.25	120	0.12	<0.10	13	35	5.6	--	--	0.061	0.68	130	--	0.78	<0.5	<0.5	44	55
SB-12-2	5/15/2017	2	0.59	5.3	160	<0.5	0.27	190	0.37	<0.10	21	32	35	--	--	0.70	0.70	320	1.4	0.93	<0.5	<0.5	43	91
SB-12-4	5/15/2017	4	<0.5	5.6	150	0.52	<0.25	50	0.11	--	11	28	7.9	--	--	0.12	0.89	65	--	<0.5	<0.5	<0.5	45	65
SB-12-6	5/15/2017	6	<0.5	4.7	120	<0.5	<0.25	45	--	--	9.1	21	5.8	--	--	<0.05	0.89	59	--	<0.5	<0.5	<0.5	40	51
SB-12-10	5/15/2017	10	<0.5	3.6	90	<0.5	<0.25	33	--	--	5.8	16	4.8	--	--	0.25	<0.5	39	--	<0.5	<0.5	<0.5	31	38
SB-13-2	5/15/2017	2	<0.5	5.6	170	0.63	0.27	51	0.15	--	12	33	9.4	--	--	0.052	0.98	69	--	0.52	<0.5	<0.5	47	84
SB-13-4	5/15/2017	4	<0.5	5.4	140	0.57	<0.25	50	0.11	--	11	28	7.1	--	--	<0.05	0.75	68	--	<0.5	<0.5	<0.5	46	65
SB-13-6	5/15/2017	6	<0.5	3.8	110	<0.5	<0.25	43	--	--	7.8	21	6.6	--	--	<0.05	0.70	55	--	<0.5	<0.5	<0.5	38	49
SB-13-10	5/15/2017	10	<0.5	3.6	130	0.63	<0.25	36	--	--	5.3	16	6.5	--	--	<0.05	<0.5	39	--	<0.5	<0.5	<0.5	33	43
SB-14-2	5/15/2017	2	0.66	7.0	210	0.71	0.38	59	0.22	--	13	40	78	1.2	--	0.19	1.2	78	--	0.61	<0.5	<0.5	54	160
SB-14-4	5/15/2017	4	0.53	6.0	150	0.59	<0.25	56	0.14	--	11	28	8.0	--	--	<0.05	0.96	77	--	<0.5	<0.5	<0.5	50	67
SB-14-6	5/15/2017	6	<0.5	4.3	100	<0.5	<0.25	44	--	--	8.6	21	5.6	--	--	<0.05	0.59	57	--	<0.5	<0.5	<0.5	39	47
SB14-10	5/15/2017	10	<0.50	5.3	120	0.57	<0.25	52	<0.10	--	8.2	26	7.1	--	--	0.083	0.67	65	--	<0.5	<0.5	<0.5	43	60
Comparison Values:																								
TTL (mg/kg)			500	500	10,000	75	100	2,500	-	500	8,000	2,500	1,000	-	-	20	3,500	2,000	--	100	500	700	2,400	5,000
STLC (mg/L)			15	5.0	100	0.75	1.0	5.0	5.0	5.0	80	25	5.0	5.0	5.0	0.2	350	20	20	1.0	5.0	7.0	24	250
TCLP (mg/L)			-	5.0	100	NA	1.0	5.0	5.0	5.0	-	-	5.0	5.0	5.0	0.2	-	-	--	1.0	5.0	-	-	-
ESL - Default Tier 1			31	0.067 <sup>1</sup>	2,900	40	39	-	-	0.3	23	3,100	80	-	-	13	390	86		390	390	0.78	600	23,000

Notes:

mg/kg Milligrams per kilogram  
mg/L Milligrams per liter  
<0.5 Less than the stated reporting limit  
-- Not Analyzed or applicable  
bgs Below ground surface  
<sup>1</sup> Arsenic concentrations from Establishing Background Arsenic in Soil of the San Francisco Bay Region, December 2011 study indicate background levels of arsenic in California Bay Area soil typically range between 1.2 and 22 mg/kg.

Sb Antimony      As Arsenic      Ba Barium  
Be Beryllium      Cd Cadmium      Cr Total Chromium  
Co Cobalt      Cu Copper      Pb Lead  
Hg Mercury      Mo Molybdenum      Ni Nickel  
Se Selenium      Ag Silver      Ti Thallium  
V Vanadium      Zn Zinc

Comparison Values:

ESL Tier 1: Tier 1 Environmental Screening Levels (ESLs) from February 2016 (Rev. 3) ESL Summary Tables, prepared by the San Francisco Bay Regional Water Quality Control Board

TTL Total Threshold Limit Concentration (if exceeded, material is considered hazardous)  
STLC Soluble Threshold Limit Concentration (if the TTL value is 10x STLC standard, analyze for STLC. If STLC result exceeded, material considered hazardous)  
TCLP Toxicity Characteristic Leaching Procedure

**TABLE 3: SOIL SAMPLE DATA SUMMARY - PESTICIDES**  
**Race Street and Grand Avenue, San Jose, CA**

Location ID	Date	Depth (feet bgs)	a-Chlordane (mg/kg)	g-Chlordane (mg/kg)	p,p-DDD (mg/kg)	p,p-DDE (mg/kg)	p,p-DDT (mg/kg)	Dieldrin (mg/kg)	Endosulfan I (mg/kg)	Endosulfan sulfate (mg/kg)	Endrin ketone (mg/kg)
SG-1-0.5	11/21/2016	0.5	<0.20	<0.20	<0.20	<0.20	<0.20	<0.20	<0.20	<0.20	<0.20
SG-2-0.5	11/21/2016	0.5	0.0029	0.0026	0.0018	0.0061	0.014	<0.0020	0.0033	<0.0020	<0.0020
SB-1-0.5	11/21/2016	0.5	0.0024	0.0029	<0.0030	0.070	0.055	0.0021	0.0027	<0.0020	0.00065
SB-2-0.5	11/21/2016	0.5	<0.0020	<0.0020	0.00067	0.022	0.008	<0.0020	<0.0020	<0.0020	<0.0020
SB-3-0.5	11/21/2016	0.5	<0.0010	<0.0010	<0.0010	0.0018	0.0014	<0.0010	<0.0010	<0.0010	<0.0010
SB-4-0.5	11/21/2016	0.5	<0.20	<0.20	<0.20	<0.20	<0.20	<0.20	<0.20	<0.20	<0.20
SB-5-0.5	11/21/2016	0.5	0.00065	0.00067	<0.00080	0.0035	0.0062	0.0004	<0.00080	<0.0010	<0.0010
SB-6-0.5	11/21/2016	0.5	0.0012	0.00092	0.00021	0.00086	0.0010	<0.0010	0.0013	<0.0010	<0.0010
SB-8-0.5	11/21/2016	0.5	0.00055	0.00047	0.00041	0.0045	0.0022	<0.0010	<0.0010	<0.0010	<0.0010
SB-9-0.5	11/21/2016	0.5	0.0011	0.0013	0.00044	0.0042	0.0020	<0.0020	<0.0020	<0.0020	<0.0020
SG-6-2	5/15/2017	2	<0.0010	<0.0010	0.00052	0.012	0.011	0.00035	<0.0010	<0.0010	<0.0010
SG-7-2	5/15/2017	2	0.0016	0.002	0.003	0.004	0.00079	<0.0010	<0.0010	<0.0010	<0.0010
SG-8-2	5/15/2017	2	0.0023	0.0019	0.00068	0.0097	0.014	<0.0010	<0.0010	<0.0010	<0.0010
SB-11-2	5/15/2017	2	0.0015	0.00089	0.0029	0.086	0.031	0.00043	<0.0010	<0.0010	<0.0010
SB-12-2	5/15/2017	2	<0.0010	<0.0010	0.0002	0.002	0.0012	<0.0010	<0.0010	<0.0010	<0.0010
SB-13-2	5/15/2017	2	<0.0010	<0.0010	<0.0010	<0.0010	<0.0010	<0.0010	<0.0010	<0.0010	<0.0010
SB-14-2	5/15/2017	2	<0.0010	<0.0010	<0.0010	<0.0010	<0.0010	<0.0010	<0.0010	<0.0010	<0.0010

Comparison Values:

ESL- Tier 1		0.48	0.48	2.7	1.9	1.9	0.00017	0.0046	--	--
ESL- Direct Contact		0.48	0.48	2.7	1.9	1.9	0.038	420	--	--
TTLC		2.5	2.5	1	1	1	8	--	--	--
STLC		0.25	0.25	0.1	0.1	0.1	0.8	--	--	--
TCLP		0.03	0.03	--	--	--	--	--	--	--

Notes:

- mg/kg milligrams per kilogram
- <0.20 less than the stated reporting limit
- bgs below ground surface
- N/A not applicable
- DDD Dichlorodiphenyldichloroethane
- DDE Dichlorodiphenyldichloroethylene
- DDT Dichlorodiphenyltrichloroethane
- Bold** Result exceeds a regulatory screening level
- No established regulatory screening level

Comparison Values:

ESL Tier 1: Tier 1 Environmental Screening Levels (ESLs) from February 2016 (Rev. 3) ESL Summary Tables, prepared by the San Francisco Bay Regional Water Quality Control Board  
 ESL Direct Contact: Direct Exposure Human Health (Residential Exposure); ESLs from February 2016 (Rev. 3) ESL Summary Tables, prepared by the San Francisco Bay Regional Water Quality Control Board

- TTLC Total Threshold Limit Concentration (if exceeded, material is considered hazardous)
- STLC Soluble Threshold Limit Concentration (if the TTLC value is 10x STLC standard, analyze for STLC. If STLC result exceeded, material considered hazardous)
- TCLP Toxicity Characteristic Leaching Procedure

**TABLE 4: SOIL GAS SAMPLE DATA SUMMARY**  
**Race Street and Grand Avenue, San Jose, CA**

Location ID	Date	Depth (feet bgs)	Benzene (µg/m <sup>3</sup> )	Toluene (µg/m <sup>3</sup> )	Xylenes (µg/m <sup>3</sup> )	PCE (µg/m <sup>3</sup> )	1,2,4-Trimethyl-benzene (µg/m <sup>3</sup> )	1,3-Butadiene (µg/m <sup>3</sup> )	1,3,5-Trimethyl-benzene (µg/m <sup>3</sup> )	2-Butanone (µg/m <sup>3</sup> )	4-Ethyl Toluene (µg/m <sup>3</sup> )	Acetone (µg/m <sup>3</sup> )	Carbon Disulfide (µg/m <sup>3</sup> )	Chloromethane (µg/m <sup>3</sup> )	Cyclohexane (µg/m <sup>3</sup> )	Dichloro-difluoromethane (µg/m <sup>3</sup> )	CIS-1,2-Dichloroethene (µg/m <sup>3</sup> )	1,2-Dichloropropane (µg/m <sup>3</sup> )
SG-1	11/21/2016	5	6.0	7.7	33.8	<6.8	9.6	<2.2	7.3	8.1	7.5	67	3.7	<2.1	53	28	<4.0	<4.6
SG-2	11/21/2016	5	<3.2	<3.8	<17	210	<4.9	<2.2	<4.9	<2.9	<4.9	6.8	<3.1	<2.1	<3.4	9.3	<4.0	<4.6
SG-3	11/21/2016	5	<3.2	11	<17	20	<4.9	9.1	<4.9	4.4	<4.9	7.4	3.2	<2.1	<3.4	<4.9	<4.0	<4.6
SG-6	5/15/2017	5	7.56	<1.51	5670	36.1	41	<8.85	11.4	118	32	9510	2.2	3.74	8.62	7.78	20.7	<1.85
SG-7	5/15/2017	5	14.7	200	87.9	116	7.1	<8.85	2.51	124	7.38	2660	4.15	1.21	15.20	15.8	<1.59	17.1
SG-8	5/15/2017	5	3.84	28	16.49	46.6	3.51	<8.85	<1.96	7.53	3.12	27.8	1.24	0.826	3.00	1.98	<1.59	<1.85

Comparison Values:

ESL-VI:	--	--	48	160,000	52,000	240	--	--	--	260,000	--	1,500,000	--	47,000	--	--	4,200	140
RSL - VI	--	--	--	--	--	--	3,650	47	--	--	--	--	365,000	4,700	3,150,000	50,000	--	--

Notes:

µg/m <sup>3</sup>	micrograms per cubic meter
<2.2	less than the stated laboratory reporting limit
N/A	not applicable
NA	not analyzed
bgs	below ground surface
--	not available or applicable
PCE	Tetrachloroethene
cis-1,2-DCE	cis-1,2-Dichloroethene
trans-1,2-DCE	trans-1,2-Dichloroethene
MIBK	4-Methyl-2-pentanone
<b>Bold</b>	Result exceeds a Comparison Value

Comparison Values:

ESL - VI: Table SG-1 - Subslab/Soil Gas Vapor Intrusion: Human Health Risk Levels (Residential Land Use);  
from February 2016 ESL Workbook rev3, Prepared by the San Francisco Bay Regional Water Quality Control Board

RSL - Res VI Vapor Intrusion Screening Level calculated from the US EPA (Regional Screening Levels, Summary Table, May 2016)  
Vapor intrusion calculated using attenuation factor (0.002) for residential buildings with near source vapor contaminants



**TABLE 4: SOIL GAS SAMPLE DATA SUMMARY**  
**Race Street and Grand Avenue, San Jose, CA**

Location ID	Date	Depth (feet bgs)	1,1-Difluoroethane (µg/m³)	1,4-Dioxane (µg/m³)	Ethanol (µg/m³)	Ethylbenzene (µg/m³)	Heptane (µg/m³)	n-Hexane (µg/m³)	Methylene Chloride (µg/m³)	MIBK (µg/m³)	2-Propanol (µg/m³)	Propene (µg/m³)	Tetrahydrofuran (µg/m³)	2,2,4-Trimethylpentane (µg/m³)	2-Propanol (Leak Check) (µg/m³)	Helium (Leak Check) (%)	Remaining VOCs (µg/m³)
SG-1	11/21/2016	5	NA	<3.6	11	<4.3	NA	NA	<3.5	<4.1	NA	NA	NA	<4.7	19	N/A	<RL
SG-2	11/21/2016	5	NA	<3.6	4.0	<4.3	NA	NA	<3.5	<4.1	NA	NA	NA	<4.7	13	N/A	<RL
SG-3	11/21/2016	5	NA	<3.6	2.5	<4.3	NA	NA	<3.5	<4.1	NA	NA	NA	<4.7	8.5	N/A	<RL
SG-6	5/15/2017	5	17.8	<1.44	107	1030	21.8	21.9	1.41	118	20100	10.8	11.4	<1.87	N/A	3	<RL
SG-7	5/15/2017	5	53.3	9.57	168	19.8	21.4	53.4	2.37	15.2	4890	39.9	<1.18	16	N/A	3.6	<RL
SG-8	5/15/2017	5	2.34	<1.44	10.7	3.37	2.62	3.59	<1.39	<10.2	21.7	6.36	2.81	3.67	N/A	0.7	<RL

Comparison Values:																	
ESL-VI:	--	--	--	180	--	560	--	--	510	1,600,000	--	--	--	--	--	--	--
RSL - VI	--	--	2,100,000	280	--	550	--	36,500	31,500	155,000	--	--	--	--	--	--	--

Notes:

- µg/m³ micrograms per cubic meter
- <2.2 less than the stated laboratory reporting limit
- N/A not applicable
- NA not analyzed
- bgs below ground surface
- not available or applicable
- PCE Tetrachloroethene
- cis-1,2-DCE cis-1,2-Dichloroethene
- trans-1,2-DCE trans-1,2-Dichloroethene
- MIBK 4-Methyl-2-pentanone
- Bold** Result exceeds a Comparison Value

Comparison Values:

ESL - VI: Table SG-1 - Subslab/Soil Gas Vapor Intrusion: Human Health Risk Levels (Residential Land Use); from February 2016 ESL Workbook rev3, Prepared by the San Francisco Bay Regional Water Quality Control Board

RSL - Res VI: Vapor Intrusion Screening Level calculated from the US EPA (Regional Screening Levels, Summary Table, May 2016)  
Vapor intrusion calculated using attenuation factor (0.002) for residential buildings with near source vapor contaminants

# **APPENDIX G**

# **QUALIFICATIONS**

## **Clinton Look – Project Manager, Due Diligence Services**

---

B.A. – Environmental Studies and Economics, University of California at Santa Cruz  
EPA Accredited Asbestos Building Inspector  
CA Certified Lead Sampling Technician

Mr. Look has over three years of experience in the environmental field. He provides project management to ensure ASTM compliance and satisfaction of client requirements for Phase I Environmental Site Assessments, Environmental Transaction Screens, Regulatory Database Reviews, and Historical Records Reviews.

Project experience for Mr. Look includes:

- Phase I Environmental Site Assessments
- Environmental Transaction Screens
- Regulatory Database Review
- Historical Records Review

In addition, prior to joining the environmental service industry, Mr. Look spent four years studying a diverse range of environmental disciplines including: ecology, physical and chemical environment, national environmental policy, and energy politics.

## **Richard D. Fehler – National Client Manager**

---

B.S. – Zoology, University of California, Davis

California Registered Environmental Assessor (REA I)

Mr. Fehler has over twenty-five years of environmental management experience gained as an environmental consultant; in the chemical manufacturing industry; in the hazardous waste management industry; and as an environmental regulator. He specializes in all aspects of environmental due diligence, regulatory compliance and negotiations, hazardous waste management, and auditing. Mr. Fehler has also received training in Greenhouse Gas and Sustainability Verification.

Mr. Fehler has served as project principal on hundreds of projects with wide-ranging scopes, including peer reviews and desktop reviews; due diligence on large portfolios (200 sites+), as well as single assets; investigation and management of lead, asbestos, mold, and *Legionella*; investigation, remediation and management of contamination in groundwater, soil and soil vapor; regulatory compliance and auditing; and representing clients with regulators to negotiate site closure/No Further Action and/or to develop effective remediation strategies and budgets.

Project experience for Mr. Fehler includes:

- Multiple Site Due Diligence - Managed and designed projects for many large portfolios (100-plus) of varied properties spread across various states. The scopes of work frequently include Indoor Air Quality/mold issues, lead-based paint, asbestos, and radon testing. The design of appropriate Phase II sampling is frequently required to resolve and close issues.
- Environmental Compliance Reviews – Designed and managed many environmental compliance audits for single or multiple assets. Project activities usually involve inspections, interviews, reviewing environmental permits, past environmental reports, standard operating procedures, material safety data sheets (MSDS), and other information related to regulatory compliance in the areas of hazardous materials, hazardous and non-hazardous waste management, workplace health & safety, air permitting and emission reporting, waste water permitting and monitoring, storm water management, underground storage tanks, and aboveground storage tanks.
- Regulatory Negotiation – Managed many Phase II investigations conducted in response to regulatory requirements or to resolve issues and/or to obtain case closure or No Further Action. Represented clients with regulators to negotiate appropriate scopes of work and move projects to successful completion.