



AEI Consultants

June 11, 2018

PHASE I ENVIRONMENTAL SITE ASSESSMENT

Property Information:

383 and 375 South Baywood Avenue
San Jose, Santa Clara County, California 95128

AEI Project No. 389075

Prepared For:

Yisrael 26, LLC
2881 Hemlock Avenue
San Jose, California 95128

Prepared By:

AEI Consultants
2500 Camino Diablo, Suite 100
Walnut Creek, California 94597-3940

Environmental
Due Diligence

Building Assessments

Site Investigation
& Remediation

Energy Performance
& Benchmarking

Industrial Hygiene

Construction
Risk Management

Zoning Analysis
Reports & ALTA
Surveys

National Presence

Regional Focus

Local Solutions

June 11, 2018

Yisrael 26, LLC
2881 Hemlock Avenue
San Jose, California 95128

Subject: PHASE I ENVIRONMENTAL SITE ASSESSMENT
383 and 375 South Baywood Avenue
San Jose, California 95128
AEI Project No. 389075

Dear Adam Askari:

AEI Consultants is pleased to provide the *Phase I Environmental Site Assessment (Phase I ESA)* report of the above referenced property. This assessment was authorized and performed in accordance with the scope of services outlined in AEI's contract, the scope and limitations of ASTM Standard Practice E1527-13, and the Environmental Protection Agency Standards and Practices for All Appropriate Inquiries (40 CFR Part 312).

We appreciate the opportunity to provide services to you. If you have any questions concerning this report, or if we may assist you in any other matter, please contact me at (408) 559-7600 or TGolino@aeiconsultants.com.

Sincerely,



Tory Golino
AEI Consultants

PROJECT SUMMARY

**383 and 375 South Baywood Avenue, San Jose, Santa Clara County,
California 95128
AEI Project No. 389075**

Report Section		REC	CREC	HREC	OEC	Recommended Action
1.0	Introduction					None
2.0	Site and Vicinity Description					None
3.0	Historical Review of Site and Vicinity				✓	Contact Local Planning Department or other applicable agency to determine if further assessment is necessary related to the former agricultural use of the subject property
4.0	Regulatory Agency Records Review					None
5.0	Regulatory Database Records Review					None
6.0	Interviews and User Provided Information					None
7.0	Site Reconnaissance					None
8.1	Asbestos-Containing Building Materials				✓	Asbestos Survey
8.2	Lead-Based Paint				✓	Consult with a Lead Risk Assessor
8.3	Radon					None
8.4	Mold/Indoor Air Quality Issues					None

TABLE OF CONTENTS

EXECUTIVE SUMMARY	5
Findings	6
Conclusions, Opinions, and Recommendations	7
1.0 INTRODUCTION	8
1.1 Scope of Work	8
1.2 Additional Services	8
1.3 Significant Assumptions	8
1.4 Limitations	9
1.5 Limiting Conditions/Deviations	10
1.6 Data Failure and Data Gaps	10
1.7 Reliance	11
2.0 SITE AND VICINITY DESCRIPTION	12
2.1 Site Location and Description	12
2.2 On-Site Utilities	12
2.3 Site and Vicinity Characteristics	12
2.4 Physical Setting	13
3.0 HISTORICAL REVIEW OF SITE AND VICINITY	14
3.1 Aerial Photographs	14
3.2 Sanborn Fire Insurance Maps	15
3.3 City Directories	15
3.4 Historical Topographic Maps	16
3.5 Chain of Title	16
4.0 REGULATORY AGENCY RECORDS REVIEW	17
4.1 Local Environmental Health Department and/or State Environmental Agency	17
4.2 Fire Department	17
4.3 Building Department	17
4.4 Planning Department	18
4.5 Assessor's Office	18
4.6 Other Agencies Searched	19
4.7 Oil and Gas Wells	19
4.8 Oil and Gas Pipelines	19
4.9 State Environmental Superliens	19
4.10 State Property Transfer Laws	19
5.0 REGULATORY DATABASE RECORDS REVIEW	20
5.1 Records Summary	20
5.2 Vapor Migration	21
6.0 INTERVIEWS AND USER PROVIDED INFORMATION	22
6.1 Interviews	22
6.2 User Provided Information	23
6.3 Previous Reports and Other Provided Documentation	24
6.4 Environmental Lien Search	24
7.0 SITE RECONNAISSANCE	25
7.1 Subject Property Reconnaissance Findings	25
7.2 Adjacent Property Reconnaissance Findings	26
8.0 NON-ASTM SERVICES	27
8.1 Asbestos-Containing Building Materials	27

8.2 Lead-Based Paint 28
8.3 Radon 29
8.4 Mold/Indoor Air Quality Issues 29
9.0 SIGNATURE OF ENVIRONMENTAL PROFESSIONALS 31
10.0 REFERENCES 32

TABLE OF APPENDICES

APPENDIX A: FIGURES
APPENDIX B: PROPERTY PHOTOGRAPHS
APPENDIX C: REGULATORY DATABASE
APPENDIX D: HISTORICAL SOURCES
APPENDIX E: REGULATORY AGENCY RECORDS
APPENDIX F: OTHER SUPPORTING DOCUMENTATION
APPENDIX G: QUALIFICATIONS
APPENDIX H: LIST OF COMMONLY USED ABBREVIATIONS

EXECUTIVE SUMMARY

AEI Consultants (AEI) was retained by Yisrael 26, LLC to conduct a Phase I ESA in conformance with AEI's contract and the scope and limitations of ASTM Standard Practice E1527-13 and the EPA Standards and Practices for All Appropriate Inquiries (40 CFR Part 312) for the property located at 383 and 375 South Baywood Avenue, San Jose, Santa Clara County, California (the "subject property"). Any exceptions to, or deletions from, this practice are described in Sections 1.4, 1.5, and 1.6 of this report.

Pertinent subject property information is noted below:

PROPERTY INFORMATION	
Site Address(es)	383 and 375 South Baywood Avenue, San Jose, Santa Clara County, California 95128
Property ID (APN or Block/Lot)	277-34-038 and 039
Location	The subject property is located on the western side of South Baywood Avenue and northern side of Hemlock Avenue.
Property Type	Residential
SITE AND BUILDING INFORMATION	
Approximate Site Acreage/Source	0.30 acres/Santa Clara County Assessor
Number of Buildings	Three
Building Construction Date(s)	1945
Building Square Footage (SF)/Source	2,327 SF/Client
Number of Floors/Stories	One
Basement or Subgrade Area(s)	None identified
Number of Units	Three
Additional Improvements	Concrete-paved driveways, storage shed, concrete-paved areas and landscaped areas
On-site Occupant(s)	Vacant (375 South Baywood Avenue) Residence (375 South Baywood Avenue - rear building) Residence (383 South Baywood Avenue)
Current On-site Operations/Use	General residential and storage uses
Current Use of Hazardous Substances	None identified
REGULATORY INFORMATION	
Regulatory Database Listing(s)	None identified

A chronological summary of historical subject property information is as follows:

Date Range	Subject Property Description and Use (Historical Addresses)	Source(s)
Prior to 1939	Unknown use/Data failure; refer to Section 1.6.1	Aerial photographs, city directories, agency records
1939	Agricultural land	Aerial photograph
1945-Current	Current buildings constructed for residential uses	Aerial photographs, city directories, interviews, agency records

The immediately surrounding properties consist of the following:

Direction	Tenant/Use (Address)	Regulatory Database Listing(s)
North	Richard H. Lambie (367 South Baywood Avenue)	None identified
East	South Baywood Avenue followed by: Residence (376 South Baywood Avenue) and Ready Town (384 South Baywood Avenue)	None identified
South	Hemlock Avenue followed by: Levare Townhouses (3003 Olin Avenue) and a parking lot	None identified
West	Residence (366 South Redwood Avenue), Hana Family Dental (374 South Redwood Avenue) and a residence (382 South Redwood Avenue)	None identified

If the surrounding properties are listed in the regulatory database, please refer to Section 5.1 for discussion.

FINDINGS

Recognized Environmental Condition (REC) is defined by the ASTM Standard Practice E1527-13 as the presence or likely presence of any hazardous substances or petroleum products in, on, or at a property: (1) due to release to the environment; (2) under conditions indicative of a release to the environment; or (3) under conditions that pose a material threat of a future release to the environment.

- AEI did not identify evidence of RECs during the course of this assessment.

Controlled Recognized Environmental Condition (CREC) is defined by the ASTM Standard Practice E1527-13 as a past release of hazardous substances or petroleum products that has been addressed to the satisfaction of the applicable regulatory authority, with hazardous substances or petroleum products allowed to remain in place subject to the implementation of required controls.

- AEI did not identify evidence of CRECs during the course of this assessment.

Historical Recognized Environmental Condition (HREC) is defined by the ASTM Standard Practice E1527-13 as a past release of any hazardous substances or petroleum products that has occurred in connection with the property and has been addressed to the satisfaction of the applicable regulatory authority or meeting unrestricted use criteria established by a regulatory authority, without subjecting the property to any required controls.

- AEI did not identify evidence of HRECs during the course of this assessment.

Other Environmental Considerations (OEC) warrant discussion, but do not qualify as RECs as defined by the ASTM Standard Practice E1527-13. These include, but are not limited to, de minimis conditions and/or environmental considerations such as the presence of ACMs, LBP, radon, mold, and lead in drinking water, which can affect the liabilities and financial obligations of the client, the health and safety of site occupants, and the value and marketability of the subject property.

- Based on a review of aerial photographs, the subject property was historically used for agricultural purposes. There is a potential that agricultural chemicals, such as pesticides, herbicides and fertilizers, were used on site, and that the subject property has been impacted by the use of such agricultural chemicals. In general, historical agricultural use is not the subject of environmental enforcement actions by regulatory agencies, and therefore, could be considered a de minimis condition. However, AEI understands that the subject property is slated for redevelopment. Consequently, it would be prudent for the owner of the subject property to determine whether sampling relating to the former agricultural use of the subject property is required by the local planning department or other applicable oversight agency prior to the commencement of redevelopment activities.
- According to Dr. Adam Askari and the City of San Jose, demolition of the subject property buildings is planned for the near future. Regardless of building construction date, the EPA's NESHAP requires that a thorough asbestos survey be performed prior to demolition or renovation activities that may disturb ACMs. This requirement may be enforced by federal, state and local regulatory agencies, and specifies that all suspect ACMs be sampled to determine the presence or absence of asbestos prior to any renovation or demolition activities which may disturb them to prevent potential exposure to workers, building occupants, and the environment. Similarly, OSHA regulations require that specific work practices be implemented when handling construction materials and debris that contain asbestos and/or lead-containing materials.
- Due to the age of the subject property buildings, there is a potential that LBP is present. AEI understands that demolition activities of the subject property buildings are planned. AEI recommends that the property owner consult with a certified Lead Risk Assessor to determine options for control of possible LBP hazards. Stringent local and State regulations may apply to LBP in association with building demolition and worker/occupant protection. It should be noted that construction activities that disturb materials or paints containing any amount of lead may be subject to certain requirements of the OSHA lead standard contained in 29 CFR 1910.1025 and 1926.62.

CONCLUSIONS, OPINIONS, AND RECOMMENDATIONS

We have performed a Phase I ESA in conformance with the scope and limitations of ASTM Standard Practice E1527-13 and the EPA Standards and Practices for All Appropriate Inquiries (40 CFR Part 312) of 383 and 375 South Baywood Avenue, San Jose, Santa Clara County, California, the *subject property*. Any exceptions to, or deletions from, this practice are described in Sections 1.4, 1.5, and 1.6 of this report.

AEI did not identify evidence of RECs or CRECs in connection with the subject property during the course of this assessment. AEI recommends no further investigation for the subject property at this time.

1.0 INTRODUCTION

This report documents the methods and findings of the Phase I ESA performed in conformance with AEI's contract and scope and limitations of ASTM Standard Practice E1527-13 and the EPA Standards and Practices for All Appropriate Inquiries (40 CFR Part 312) for the property located at 383 and 375 South Baywood Avenue, San Jose, Santa Clara County, California (Appendix A: Figures and Appendix B: Property Photographs).

1.1 SCOPE OF WORK

The purpose of the Phase I ESA is to assist the client in identifying potential RECs, in accordance with ASTM E1527-13, associated with the presence of any hazardous substances or petroleum products, their use, storage, and disposal at and in the vicinity of the subject property. Property assessment activities focused on: 1) a review of federal, state, tribal, and local databases that identify and describe underground fuel tank sites, leaking underground fuel tank sites, hazardous waste generation sites, and hazardous waste storage and disposal facility sites within the ASTM approximate minimum search distance; 2) a property and surrounding site reconnaissance, and interviews with the past and present owners and current occupants and operators to identify potential environmental contamination; and 3) a review of historical sources to help ascertain previous land use at the site and in the surrounding area.

1.2 ADDITIONAL SERVICES

Other Environmental Considerations such as ACMs, LBP, lead in drinking water, radon, mold, and wetlands can result in business environmental risks for property owners which may disrupt current or planned operations or cash flow and are generally beyond the scope of a Phase I assessment as defined by ASTM E1527-13. Based upon the agreed-on scope of services this ESA did not include subsurface or other invasive assessments, business environmental risks, or other services not specifically identified and discussed herein.

1.3 SIGNIFICANT ASSUMPTIONS

The following assumptions are made by AEI in this report. AEI relied on information derived from secondary sources including governmental agencies, the client, designated representatives of the client, property contact, property owner, property owner representatives, computer databases, and personal interviews. AEI has reviewed and evaluated the thoroughness and reliability of the information derived from secondary sources including government agencies, the client, designated representatives of the client, property contact, property owner, property owner representatives, computer databases, or personal interviews. It appears that all information obtained from outside sources and reviewed for this assessment is thorough and reliable. However, AEI cannot guarantee the thoroughness or reliability of this information.

Groundwater flow, unless otherwise specified by on-site well data or well data from the subject property or nearby sites, is inferred from contour information depicted on the USGS topographic maps. AEI assumes the property has been correctly and accurately identified by the client, designated representative of the client, property contact, property owner, and property owner's representatives.

1.4 LIMITATIONS

Property conditions, as well as local, state, tribal, and federal regulations can change significantly over time. Therefore, the recommendations and conclusions presented as a result of this assessment apply strictly to the environmental regulations and property conditions existing at the time the assessment was performed. Available information has been analyzed using currently accepted assessment techniques and it is believed that the inferences made are reasonably representative of the property. AEI makes no warranty, expressed or implied, except that the services have been performed in accordance with generally accepted environmental property assessment practices applicable at the time and location of the assessment.

Considerations identified by ASTM as beyond the scope of a Phase I ESA that may affect business environmental risk at a given property include the following: ACMs, radon, LBP, lead in drinking water, wetlands, regulatory compliance, cultural and historical resources, industrial hygiene, health and safety, ecological resources, endangered species, indoor air quality, mold, and high voltage lines. These environmental issues or conditions may warrant assessment based on the type of the property transaction; however, they are considered non-scope issues under ASTM Standard Practice E1527-13.

If requested by the client, these non-scope issues are discussed herein. Otherwise, the purpose of this assessment is solely to satisfy one of the requirements for qualification of the innocent landowner defense, contiguous property owner or bona fide prospective purchaser under CERCLA. ASTM Standard Practice E1527-13 and the United States EPA Standards and Practices for All Appropriate Inquiries (40 CFR Part 312) constitute the "all appropriate inquiry into the previous ownership and uses of the property consistent with good commercial or customary practice" as defined in:

1. 42 U.S.C. § 9601(35)(B), referenced in the ASTM Standard Practice E1527-13.
2. Sections 101(35)(B) (ii) and (iii) of CERCLA and referenced in the EPA Standards and Practices for All Appropriate Inquiries (40 CFR Part 312).
3. 42 U.S.C. § 9601(40) and 42 U.S.C. § 9607(q).

The Phase I ESA is not, and should not be construed as, a warranty or guarantee about the presence or absence of environmental contaminants that may affect the property. Neither is the assessment intended to assure clear title to the property in question. The sole purpose of assessment into property title records is to ascertain a historical basis of prior land use. All findings, conclusions, and recommendations stated in this report are based upon facts, circumstances, and industry-accepted procedures for such services as they existed at the time this report was prepared (i.e., federal, state, and local laws, rules, regulations, market conditions, economic conditions, political climate, and other applicable matters). All findings, conclusions, and recommendations stated in this report are based on the data and information provided, current subject property use, and observations and conditions that existed on the date and time of the property reconnaissance.

Responses received from local, state, or federal agencies or other secondary sources of information after the issuance of this report may change certain facts, findings, conclusions, or circumstances to the report. A change in any fact, circumstance, or industry-accepted procedure upon which this report was based may adversely affect the findings, conclusions, and recommendations expressed in this report.

AEI's limited radon screening, if included, is intended to provide a preliminary screening to evaluate the potential presence of elevated radon concentrations at the site. The proposed scope is not intended to define the full extent of the presence of radon at the subject property. As such, the results should be used for lending purposes only. The recommendations and conclusions presented as a result of the limited preliminary radon screening apply strictly to the property conditions existing at the time the sampling was performed. The sample analytical results are only valid for the time, place, and condition of the site at the time of collection and AEI does not warrant that the results will be repeatable or are representative of past or future conditions.

1.5 LIMITING CONDITIONS/DEVIATIONS

The performance of this Phase I ESA was limited by the following:

- While additional assessments may have been conducted on the subject property, these documents must be provided for AEI's review in order for the information to be summarized/included in this Phase I ESA. Please refer to Section 6.3 for a summary of previous reports and other documentation provided to AEI during this assessment.
- The User did not complete the ASTM User Questionnaire or provide the User information to AEI. AEI assumes that qualification for the LLPs is being established by the User in documentation outside of this assessment.
- AEI was not able to access the interior of the main residence at 375 South Baywood Avenue) or a portion of the rear residential/storage building (375 South Baywood Avenue) during the site reconnaissance. However, Dr. Adam Askari, subject property owner, provided photographs of the interior of the main residence on June 6, 2018, which was observed to be in good condition and vacant. The rear building was occupied by one residential tenant, and contains a storage room that is utilized by Dr. Askari. A portion of the rear residence and the storage room were visible during the site reconnaissance, and no apparent environmental concerns were identified. Based on the photographs provided by Dr. Askari (taken on June 6, 2018), interviews with Dr. Askari, and AEI's site observations, the limitation is not expected to alter the Findings of this assessment.

1.6 DATA FAILURE AND DATA GAPS

According to ASTM E1527-13, data gaps occur when the Environmental Professional is unable to obtain information required by the Standard, despite good faith efforts to gather such information. Pursuant to ASTM E1527-13, only significant data gaps, defined as those that affect the ability of the Environmental Professional to identify RECs, need to be documented.

Data failure is one type of data gap. According to ASTM E1527-13, data failure occurs when all of the standard historical sources that are reasonably ascertainable and likely to be useful have been reviewed and yet the objectives have not been met. Pursuant to ASTM E1527-13, historical sources are required to document property use back to the property's first developed use or back to 1940, whichever is earlier, or periods of five years or greater.

1.6.1 DATA FAILURE

The following data failure was identified during the course of this assessment:

Data Failure	The earliest historical resource obtained during this assessment was an aerial photograph from 1939 indicating that the subject property was developed agriculturally. The lack of historical sources for the subject property dating back to first developed use represents historical data source failure. However, as it is assumed that the subject property would have been previously used for agricultural purposes, if not undeveloped, this data failure is not expected to significantly alter the findings of this assessment.
Information/Sources Consulted	City directories, Sanborn fire insurance maps, aerial photographs, agency records, previous reports, interviews

1.6.2 DATA GAPS

AEI did not identify significant data gaps which affected our ability to identify RECs.

1.7 RELIANCE

All reports, both verbal and written, are for the benefit of Yisrael 26, LLC. This report has no other purpose and may not be relied upon by any other person or entity without the written consent of AEI. Either verbally or in writing, third parties may come into possession of this report or all or part of the information generated as a result of this work. In the absence of a written agreement with AEI granting such rights, no third parties shall have rights of recourse or recovery whatsoever under any course of action against AEI, its officers, employees, vendors, successors, or assigns. Reliance is provided in accordance with AEI's contract and Standard Terms and Conditions executed by Yisrael 26, LLC on May 18, 2018. The limitation of liability defined in the Terms and Conditions is the aggregate limit of AEI's liability to the client and all relying parties.

2.0 SITE AND VICINITY DESCRIPTION

2.1 SITE LOCATION AND DESCRIPTION

PROPERTY INFORMATION	
Site Address(es)	383 and 375 South Baywood Avenue, San Jose, Santa Clara County, California 95128
Property ID (APN or Block/Lot)	277-34-038 and 039
Location	The subject property is located on the western side of South Baywood Avenue and northern side of Hemlock Avenue.
Property Type	Residential
SITE AND BUILDING INFORMATION	
Approximate Site Acreage/Source	0.30 acres/Santa Clara County Assessor
Number of Buildings	Three
Building Construction Date(s)	1945
Building Square Footage (SF)/Source	2,327 SF/Client
Number of Floors/Stories	One
Basement or Subgrade Area(s)	None identified
Number of Units	Three
Additional Improvements	Concrete-paved driveways, storage shed, concrete-paved areas and landscaped areas
On-site Occupant(s)	Vacant (375 South Baywood Avenue) Residence (375 South Baywood Avenue - rear building) Residence (383 South Baywood Avenue)
Current On-site Operations/Use	General residential and storage uses
Current Use of Hazardous Substances	None identified
REGULATORY INFORMATION	
Regulatory Database Listing(s)	None identified

2.2 ON-SITE UTILITIES

Utility	Source/System Information
Heating System	Natural gas
Cooling System	Electricity
Potable Water	San Jose Water Company
Sewage Disposal/Treatment	City of San Jose

Utility source/system information listed in the table above is provided by Mr. Adam Askari, Owner, unless otherwise noted above.

2.3 SITE AND VICINITY CHARACTERISTICS

The subject property is located in a mixed residential and commercial area of San Jose, California. The immediately surrounding properties consist of the following:

Direction	Tenant/Use (Address)	Regulatory Database Listing(s)
North	Richard H. Lambie (367 South Baywood Avenue)	None identified

Direction	Tenant/Use (Address)	Regulatory Database Listing(s)
East	South Baywood Avenue followed by: Residence (376 South Baywood Avenue) and Ready Town (384 South Baywood Avenue)	None identified
South	Hemlock Avenue followed by: Levare Townhouses (3003 Olin Avenue) and a parking lot	None identified
West	Residence (366 South Redwood Avenue), Hana Family Dental (374 South Redwood Avenue) and a residence (382 South Redwood Avenue)	None identified

If the surrounding properties are listed in the regulatory database, please refer to Section 5.1 for discussion.

2.4 PHYSICAL SETTING

Geologic Unit: Description/Source	Marine sedimentary and alluvial deposits of the Cenozoic era/USGS and United States Department of the Interior
Soil Series: Description/Source	Urban Land Elpaloalto Complex - well drained slightly decomposed plant material, clay loam, silty clay loam soil with a depth of 94 inches; parent material is described as alluvium derived from metamorphic and sedimentary rock and/or alluvium derived from metavolcanics/USDA Soil Survey
Groundwater Flow Direction/Source	North/Topographic map interpretation
Estimated Depth to Groundwater/Source	45.7-73.4 feet bgs/Santa Clara Valley Water District's (SCVWD) January 29, 2002 Fuel Leak Site Case Closure Summary for Texaco - 2812 Stevens Creek Boulevard (located approximately 400 feet northeast of the property)
Surface waters on the subject property or adjacent sites	None

Note: Groundwater flow direction can be influenced locally and regionally by the presence of local wetland features, surface topography, recharge and discharge areas, horizontal and vertical inconsistencies in the types and location of subsurface soils, and proximity to water pumping wells. Depth and gradient of the water table can change seasonally in response to variation in precipitation and recharge, and over time, in response to urban development such as storm water controls, impervious surfaces, pumping wells, cleanup activities, dewatering, seawater intrusion barrier projects near the coast, and other factors.

3.0 HISTORICAL REVIEW OF SITE AND VICINITY

Reasonably ascertainable standard historical sources as outlined in ASTM Standard E1527-13 were used to determine previous uses and occupancies of the subject property that are likely to have led to RECs in connection with the subject property. A chronological summary of historical data found, including but not limited to aerial photographs, historical city directories, Sanborn fire insurance maps, and agency records, is as follows:

Date Range	Subject Property Description and Use (Historical Addresses)	Source(s)
Prior to 1939	Unknown use/Data failure; refer to Section 1.6.1	Aerial photographs, city directories, agency records
1939	Agricultural land	Aerial photograph
1945-Current	Current buildings constructed for residential uses	Aerial photographs, city directories, interviews, agency records

Based on a review of aerial photographs, the subject property was historically used for agricultural purposes. There is a potential that agricultural chemicals, such as pesticides, herbicides and fertilizers, were used on site, and that the subject property has been impacted by the use of such agricultural chemicals. In general, historical agricultural use is not the subject of environmental enforcement actions by regulatory agencies, and therefore, could be considered a de minimis condition. However, AEI understands that the subject property is slated for redevelopment. Consequently, it would be prudent for the owner of the subject property to determine whether sampling relating to the former agricultural use of the subject property is required by the local planning department or other applicable oversight agency prior to the commencement of redevelopment activities.

If available, copies of historical sources are provided in the report appendices.

3.1 AERIAL PHOTOGRAPHS

AEI reviewed aerial photographs of the subject property and surrounding area. A search was made of the Environmental Data Resources, Inc. collection of aerial photographs. Aerial photographs were reviewed for the following years:

Year(s)	Subject Property Description	Adjacent Site Descriptions
1939	Agricultural land	NORTH: Agricultural land EAST: Agricultural land SOUTH: Roadway followed by agricultural land WEST: Agricultural land
1948, 1950, 1956	Developed with two residences and one out building	NORTH: Residential EAST: Roadway followed by residences SOUTH: Roadway followed by agricultural land WEST: Residential

Year(s)	Subject Property Description	Adjacent Site Descriptions
1963	Developed with two residences and one out building	NORTH: Residential EAST: Roadway followed by residences SOUTH: Roadway followed by vacant land and an equipment/material storage area WEST: Residential
1968, 1974, 1982	Developed with two residences and one out building	NORTH: Residential EAST: Roadway followed by residences SOUTH: Roadway followed by vacant land, an equipment/material storage area and paved lot WEST: Residential
1993, 1998	Developed with two residences and one out building	NORTH: Residential EAST: Roadway followed by residences SOUTH: Roadway followed by a paved lot WEST: Residential
2006, 2009	Developed with two residences and one out building	NORTH: Residential EAST: Roadway followed by residences SOUTH: Roadway followed by paved parking lots WEST: Residential
2012, 2016	Developed with two residences and one out building	NORTH: Residential EAST: Roadway followed by residences SOUTH: Roadway followed by paved parking lots and townhouses WEST: Residential

Historical agricultural use is discussed in Section 3.0.

3.2 SANBORN FIRE INSURANCE MAPS

Sanborn Fire Insurance maps were developed in the late 1800s and early 1900s for use as an assessment tool for fire insurance rates in urbanized areas. A search was made of the Environmental Data Resources, Inc. collection of Sanborn Fire Insurance maps.

Sanborn map coverage was not available for the subject property.

3.3 CITY DIRECTORIES

A search of historical city directories was conducted for the subject property utilizing Environmental Data Resources, Inc.. No potential tenants of concern were identified based on AEI's review of the historical city directories. Directories were reviewed in approximate five-year increments from 1955 to 2014. The first listing for the subject property appeared in 1955. Please refer to the appendices for a complete list of historical subject property tenants identified by Environmental Data Resources, Inc..

Year(s)	Address - Occupant Listed
1955, 1957	375 South Baywood Avenue - Residence 383 South Baywood Avenue - Residence
1960, 1963	375 South Baywood Avenue - Residence 383 South Baywood Avenue - Residence

Year(s)	Address - Occupant Listed
1970	375 South Baywood Avenue - Jack H. Bennett Loader Rental Service 383 South Baywood Avenue - Residence
1975	375 South Baywood Avenue - Residence 383 South Baywood Avenue - Residence
2000	375 South Baywood Avenue - Residence and Eucalyptus Landscape Maintenance 383 South Baywood Avenue - Residence
1985, 1986	383 South Baywood Avenue - Residence
2006	375 South Baywood Avenue - Residence 383 South Baywood Avenue - Residence
	375 South Baywood Avenue - Residence 383 South Baywood Avenue - XOXO

AEI did not identify potential environmental concerns in association with the historical use of the subject property during the city directory review.

3.4 HISTORICAL TOPOGRAPHIC MAPS

Based on the quality of information obtained from other sources, historical topographic maps were not reviewed as a part of this assessment.

3.5 CHAIN OF TITLE

Based on the quality of information obtained from other sources, a chain of title search was not performed as part of this assessment.

4.0 REGULATORY AGENCY RECORDS REVIEW

Local and state agencies, such as environmental health departments, fire prevention bureaus, and building and planning departments are contacted to identify any current or previous reports of hazardous substance use, storage, and/or unauthorized releases that may have impacted the subject property. In addition, information pertaining to AULs, defined as legal or physical restrictions, or limitations on the use of, or access to, a site or facility, is requested.

4.1 LOCAL ENVIRONMENTAL HEALTH DEPARTMENT AND/OR STATE ENVIRONMENTAL AGENCY

Agency	Date Contacted	Method of Contact	Name & Title of Contact	Agency Response
Santa Clara County Environmental Health Department (SCCEHD)	May 21, 2018	Email	Ms. Melissa Beloso	Response received, no hazardous materials records on file

4.2 FIRE DEPARTMENT

Agency	Date Contacted	Method of Contact	Name & Title of Contact	Agency Response
San Jose Fire Department (SJFD)	May 21, 2018	Email	Mr. Michael Murtiff	Response received, no hazardous materials records on file

4.3 BUILDING DEPARTMENT

Agency	Date Contacted	Method of Contact	Name & Title of Contact	Agency Response
San Jose Building Department (SJBD)	June 5, 2018	Website	Staff	Response received, records discussed below

Records Summary

Year(s)	Owner/Applicant	Description of Permit and Building Use
1970	Hockman	Plumbing and/or gas piping permit for home (hand written note indicates "cesspool abate survey") - 375 South Baywood
1970	Hockman	Cesspool abatement (375 South Baywood)
1976	McManus	Electrical permit for carpet cleaning business (375 South Baywood)
1977	Lampe	Mechanical permit for residence (383 South Baywood)
1981	Killeen	Electrical permit for residential building (375 South Baywood)
1984	Killeen	Permit to alter existing unpermitted accessory building (375 South Baywood) - no permits were obtained for an addition to an existing 16-foot by 27-foot garage

Year(s)	Owner/Applicant	Description of Permit and Building Use
1984	Killeen	Electrical permit for single family residence and off street parking facility (375 South Baywood) - permit includes hand written note with "cleanup work."
1990	Parrish	Plumbing permit - septic abatement (383 South Baywood)
1995	Eastman Contracting	Re-roofing permit (375 South Baywood)
1996	Dwyer	Electrical service change (383 South Baywood)
2012	Not listed	Expired permit for garage reversion to original use with plumbing, reinstall garage door, demo unpermitted 133 square-foot bedroom addition, demo of unpermitted 131 square-foot laundry room and foyer addition, demo of 40 square-foot porch, legalization of relocated furnace, water heater and garage lighting (375 South Baywood)

San Jose Building Department records indicated that the residences were previously connected to septic systems that were removed/abated in 1970 (375 South Baywood) and 1990 (383 South Baywood). City of San Jose records indicated that the subject property is currently connected to the municipal sanitary sewer system. Considering that the septic systems were historically used for residential purposes only, and was removed/abated more than 27 years ago, the former septic systems are not expected to represent a significant environmental concern.

4.4 PLANNING DEPARTMENT

Agency	Date Contacted	Method of Contact	Name & Title of Contact	Agency Response
San Jose Planning Department (SJPD)	June 5, 2018	Website	Staff	No evidence indicating the existence of AULs on file for the subject property

4.5 ASSESSOR'S OFFICE

Agency	Date Contacted	Method of Contact	Name & Title of Contact	Agency Response
Santa Clara County Assessor's Office	June 5, 2018	Website	N/A	Information obtained is discussed below

Records Summary

APN	277-34-038 and 039
Acreage	0.30 acres
Construction Date	Not provided
Building Square Footage	Not provided
Current Owner	Not provided

4.6 OTHER AGENCIES SEARCHED

Agency	Date Contacted	Method of Contact	Name & Title of Contact	Agency Response
CA State Water Resources Control Board (SWRCB) Geotracker	May 21, 2018	Website	N/A	Online database searched, no records on file
CA Department of Toxic Substances Control (DTSC) Hazardous Waste Tracking System (HWTS)	May 21, 2018	Website	N/A	Online database searched, no records on file
CA DTSC Envirostor	May 21, 2018	Website	N/A	Online database searched, no records on file
Bay Area Air Quality Management District (BAAQMD)	May 21, 2018	Website and Telephone	Rochelle Reed	Response received, no records on file
Santa Clara Valley Water District (SCVWD)	June 2 and 4, 2018	Email	Barbara Murray	There are no well records for the subject property parcels.

No other agencies were contacted during the course of this assessment.

4.7 OIL AND GAS WELLS

Agency	Date Referenced	Resource	Oil or gas wells located within 500 feet of the subject property
Division of Oil, Gas and Geothermal Resources (DOGGR)	May 21, 2018	DOGGR Map	No

4.8 OIL AND GAS PIPELINES

Agency	Date Referenced	Resource	Pipelines located within 500 feet of the subject property
National Pipeline Mapping System (NPMS)	May 21, 2018	NPMS Public Map Viewer	No

4.9 STATE ENVIRONMENTAL SUPERLIENS

In accordance with our approved scope of services, AEI did not assess whether the subject property is subject to any state environmental superliens.

4.10 STATE PROPERTY TRANSFER LAWS

In accordance with our approved scope of services, AEI did not assess whether the subject property is subject to any state property transfer laws.

5.0 REGULATORY DATABASE RECORDS REVIEW

AEI contracted EDR to conduct a search of publicly available information from federal, state, tribal, and local databases containing known and suspected sites of environmental contamination and sites of potential environmental significance. Data gathered during the current regulatory database search is compiled by EDR into one regulatory database report. Location information for listed sites is designated using geocoded information provided by federal, state, or local agencies and commonly used mapping databases with the exception of "Orphan" sites. Due to poor or inadequate address information, Orphan sites are identified but not geocoded/mapped by EDR, rather, information is provided based upon vicinity zip codes, city name, and state. The number of listed sites identified within the approximate minimum search distance from the federal and state environmental records database listings specified in ASTM Standard E1527-13 is summarized in Section 5.1, along with the total number of Orphan sites. A copy of the regulatory database report, which includes detailed descriptions of the databases noted below, is included in Appendix C of this report.

In determining if a listed site is a potential environmental concern to the subject property, AEI generally applies the following criteria to classify the site as lower potential environmental concern: 1) the site only holds an operating permit (which does not imply a release), 2) the site's distance from, and/or topographic position relative to, the subject property, and/or 3) the site has recently been granted "No Further Action" by the appropriate regulatory agency.

5.1 RECORDS SUMMARY

Database	Search Distance (Miles)	Subject Property Listed	Listings Within Search Distance	Listings Determined To Warrant Additional Discussion Below
NPL	1.0	No	0	0
DELISTED NPL	0.5	No	0	0
SEMS/CERCLIS	0.5	No	0	0
SEMS-ARCHIVE/CERCLIS NFRAP	0.5	No	0	0
RCRA CORRACTS	1.0	No	0	0
RCRA-TSDF	0.5	No	0	0
RCRA LQG, SQG, CESQGs, NLR	SP/ADJ	No	0	0
US ENG CONTROLS	SP	No	0	0
US INST CONTROLS	SP	No	0	0
ERNS	SP	No	0	0
STATE/TRIBAL HWS	1.0	No	4	0
STATE/TRIBAL SWLF	0.5	No	0	0
STATE/TRIBAL REGISTERED STORAGE TANKS	SP/ADJ	No	0	0
STATE/TRIBAL LUST	0.5	No	25	0
STATE/TRIBAL EC and IC	SP	No	0	0
STATE/TRIBAL VCP	0.5	No	2	0
STATE/TRIBAL BROWNFIELD	0.5	No	0	0
ORPHAN	N/A	No	0	0

Database	Search Distance (Miles)	Subject Property Listed	Listings Within Search Distance	Listings Determined To Warrant Additional Discussion Below
ADDITIONAL ENVIRONMENTAL RECORD SOURCES	SP/ADJ	No	0	0

5.2 VAPOR MIGRATION

AEI reviewed reasonably ascertainable information for the subject and nearby properties, including a regulatory database, files for nearby release sites, and/or historical documentation, to determine if potential vapor-phase migration concerns may be present which could impact the subject property.

Based on a review of available resources as documented in this report, AEI did not identify significant on-site concerns and/or regulated listings from nearby sites which suggest that a vapor-phase migration concern currently exists at the subject property.

6.0 INTERVIEWS AND USER PROVIDED INFORMATION

6.1 INTERVIEWS

Pursuant to ASTM E1527-13, the following interviews were performed during this assessment in order to obtain information indicating RECs in connection with the subject property.

6.1.1 OWNER AND KEY SITE MANAGER

Relation to Property	Name	Date Interviewed	Method of Contact	Year First Associated w/ Property	Notes
Owner	Mr. Adam Askari	June 5, 2018	In Person	2005	Owner is acting Key Site Manager; see Interview Summary table below

Interview Summary

Question	Owner (Representative) Response/Comment	Key Site Manager Response/Comment
Do you have any knowledge of USTs, clarifiers or oil/water separators, sumps, or other subsurface features?	No	N/A
Do you have any knowledge of previous environmental investigations conducted on site?	No	N/A
Do you have any knowledge of current or past industrial operations and/or other operations which would involve the use of hazardous substances and/or petroleum products?	No	N/A
Are you aware of any known plans for site redevelopment or change in site use?	No	N/A
Are you aware of any pending, threatened, or past litigation relevant to hazardous substances or petroleum products in, on, or from the property?	No	N/A
Are you aware of any pending, threatened or past administrative proceedings relevant to hazardous substances or petroleum products in, on, or from the property?	No	N/A
Are you aware of any notices from any governmental entity regarding any possible violation of environmental laws or possible liability relating to hazardous substances or petroleum products?	No	N/A
Are you aware of any incidents of flooding, leaks, or other water intrusion, and/or complaints related to indoor air quality?	No	N/A
Additional information provided:	Dr. Askari provided photographs of the interior of the 375 South Baywood Avenue residence that were taken on June 6, 2018.	N/A

6.1.2 PAST OWNERS, OPERATORS, AND OCCUPANTS

AEI did not attempt to interview past owners, operators, and occupants of the subject property because information from these sources would likely be duplicative of information already obtained from other sources.

6.1.3 INTERVIEW WITH OTHERS

Information obtained during interviews with local government officials is incorporated into the appropriate segments of this section.

6.2 USER PROVIDED INFORMATION

User provided information is intended to help identify the possibility of RECs in connection with the subject property. According to ASTM E1527-13 and the EPA Standards and Practices for All Appropriate Inquiries (40 CFR Part 312), certain items should be researched by the prospective landowner or grantee, and the results of such inquiries may be provided to the Environmental Professional. The responsibility for qualifying for LLPs by conducting the inquiries ultimately rests with the User, and providing the information to the Environmental Professional would be prudent if such information is available.

The User did not complete the ASTM User Questionnaire or provide the User information to AEI. AEI assumes that qualification for the LLPs is being established by the User in documentation outside of this assessment.

Question	Response/ Comment
1. Environmental liens that are filed or recorded against the property (40 CFR 312.25) Did a search of recorded land title records (or judicial records where appropriate) identify any environmental liens filed or recorded against the property under federal, tribal, state or local law?	Information not provided
2. Activity and use limitations that are in place on the property or that have been filed or recorded against the property (40 CFR 312.26(a)(1)(v) and vi)). Did a search of recorded land title records (or judicial records where appropriate) identify any AULs, such as engineering controls, land use restrictions or institutional controls that are in place at the property and/or have been filed or recorded against the property under federal, tribal, state or local law?	Information not provided
3. Specialized knowledge or experience of the person seeking to qualify for the LLP (40 CFR 312.28). Do you have any specialized knowledge or experience related to the property or nearby properties? For example, are you involved in the same line of business as the current or former occupants of the property or an adjoining property so that you would have specialized knowledge of the chemicals and processes used by this type of business?	Information not provided

Question	Response/ Comment
<p>4. Relationship of the purchase price to the fair market value of the property if it were not contaminated (40 CFR 312.29).</p> <p>Does the purchase price being paid for this property reasonably reflect the fair market value of the property? If you conclude that there is a difference, have you considered whether the lower purchase price is because contamination is known or believed to be present at the property?</p>	Information not provided
<p>5. Commonly known or reasonably ascertainable information about the property (40 CFR 312.30).</p> <p>Are you aware of commonly known or reasonably ascertainable information about the property that would help the environmental professional to identify conditions indicative of releases or threatened releases? For example:</p> <p>(a) Do you know the past uses of the property? (b) Do you know of specific chemicals that are present or once were present at the property? (c) Do you know of spills or other chemical releases that have taken place at the property? (d) Do you know of any environmental cleanups that have taken place at the property?</p>	Information not provided
<p>6. The degree of obviousness of the presence or likely presence of contamination at the property, and the ability to detect the contamination by appropriate investigation (40 CFR 312.31).</p> <p>Based on your knowledge and experience related to the property, are there any obvious indicators that point to the presence or likely presence of contamination at the property?</p>	Information not provided

6.3 PREVIOUS REPORTS AND OTHER PROVIDED DOCUMENTATION

No prior reports or other relevant documentation in association with the subject property was made available to AEI during the course of this assessment.

6.4 ENVIRONMENTAL LIEN SEARCH

In accordance with our approved scope of services, an environmental lien search was not performed as part of this assessment.

7.0 SITE RECONNAISSANCE

Site Reconnaissance Date	June 5, 2018
AEI Site Assessor(s)	Christopher Olsen
Property Escort(s)/ Relationship(s) to Property	Dr. Adam Askari, Owner
Units/Areas Observed	All interior areas of the 383 South Baywood Avenue residence; storage room and a portion of the rear residence (375 South Baywood Avenue); and all exterior areas
Area(s) not accessed and reason(s)	Main residence and a portion of the rear residential/storage building (375 South Baywood Avenue) Refer to Section 1.5 for discussion of limiting condition(s).
Other Physical Constraints	None

Reconnaissance Findings Summary

Feature	Observed on Subject Property (see Section 7.1)	Observed on Adjacent Property (see Section 7.2)
Regulated Hazardous Substances/Wastes and/or Petroleum Products in Connection with Property Use		
Aboveground/Underground Hazardous Substance or Petroleum Product Storage Tanks (ASTs/USTs)		
Hazardous Substance and Petroleum Product Containers Not in Connection with Property Use		
Unidentified Substance Containers		
Electrical or Mechanical Equipment Likely to Contain Fluids		
Interior Stains or Corrosion		
Strong, Pungent, or Noxious Odors		
Pools of Liquid		
Drains, Sumps, and Clarifiers		
Pits, Ponds, and Lagoons		
Stained Soil or Pavement		
Stressed Vegetation		
Solid Waste Disposal or Evidence of Fill Materials		
Waste Water Discharges		
Wells		
Septic Systems		
Biomedical Wastes		
Other	✓	

7.1 SUBJECT PROPERTY RECONNAISSANCE FINDINGS

During the site reconnaissance, AEI observed the items listed in the above Reconnaissance Findings Summary table, which are further discussed below.

7.1.1 OTHER

Cleaning supplies and detergents are stored in both the subject property buildings in various areas. All chemicals were packaged in consumer quantities. Based on the nature of these materials, the presence of cleaning supplies at the subject property is not expected to represent a significant environmental concern.

7.2 ADJACENT PROPERTY RECONNAISSANCE FINDINGS

During the site reconnaissance, AEI did not observe any of the items listed in the above Reconnaissance Findings Summary table.

8.0 NON-ASTM SERVICES

8.1 ASBESTOS-CONTAINING BUILDING MATERIALS

Asbestos is the name for a group of naturally occurring silicate minerals that can be separated into fibers. The fibers are strong, durable, and resistant to heat and fire. They are also long, thin and flexible, so they can even be woven into cloth. Because of these qualities, asbestos has been used in thousands of consumer, industrial, maritime, automotive, scientific and building products. During the 20th century, some 30 million tons of asbestos have been used in industrial sites, homes, schools, shipyards and commercial buildings in the United States. Commercial use of ACM began in the early 1900's and peaked in the period between 1940 and into the 1970's. Common ACMs include pipe-covering, insulating cement, insulating block, refractory and boiler insulation materials, transite board, fireproofing spray, joint compound, vinyl floor tile, ceiling tile, mastics, roofing products, and duct insulation for HVAC applications. Inhalation of asbestos fibers can result in deleterious health effects.

The potential for ACM was evaluated based the USEPA Guidance Document: Managing Asbestos in Place - A Building Owner's Guide to Operations and Maintenance Programs for Asbestos-Containing Materials (the Green Book). In 1973 the NESHAPS banned the use of most spray-applied surfacing ACM, specifically asbestos containing spray-on fireproofing and insulation. Subsequent revisions to this regulation in 1975 and 1978 effectively eliminated the use of friable pre-molded pipe, boiler, turbine, and duct insulation; and the spray application of friable asbestos-containing materials for all uses in buildings. In 1989 the EPA issued regulations to ban some asbestos-containing products and phase out most others over a multi-year period. The "Ban and Phase-Down" rule was challenged in court and the regulation remanded to the agency. As a result, any asbestos-containing products then "in commerce" would not be banned. Those not in commerce would be banned. Those materials "banned" could not be sold. It did not affect such materials already installed, or in use. Most US firms voluntarily ceased production of asbestos containing building materials not covered by the aforementioned Federal bans by the mid-1980's. In 1994, the OSHA determined that employers and building owners are required to treat installed thermal system installation and sprayed on and troweled-on surfacing materials, as well as vinyl or asphalt flooring material, as ACM in buildings constructed no later than 1980 until tested by laboratory analysis to prove otherwise.

The information below is for general informational purposes only and does not constitute an asbestos survey. In addition, the information is not intended to comply with federal, state or local regulations in regards to ACM.

Due to the age of the subject property buildings, there is a potential that ACMs are present. A limited list of typical suspect ACMs is included in the following table:

Material Type	Location
Plaster (acoustical and smooth)	Walls and ceilings
Ceiling tile	Ceiling systems
Thermal systems insulations, packings, and gaskets	Heating systems, cooling systems, domestic and heating and cooling piping, ductwork, and other equipment
Floor tile and associate mastics, flooring felts, and papers (under hardwood/other)	Floors
Vinyl sheet flooring and adhesives	Floors
Cove base and associated mastics	Walls
Ceramic tile adhesives and grouts	Walls, floors, and ceilings
All adhesives	Mirrors, wall coverings, construction, etc.
Grout and caulking	Windows and doors
Gypsum board, tape, and joint compound	Wall and ceiling systems
Insulation materials	Walls, ceilings, and attic spaces
Roofing materials (felts, rolled, shingle, flashings, adhesives, tar, and insulations)	Roof and parapet wall systems
Brick and block, mortars	Walls

According to Dr. Adam Askari and the City of San Jose, demolition of the subject property buildings is planned for the near future. Regardless of building construction date, the EPA's NESHAP requires that a thorough asbestos survey be performed prior to demolition or renovation activities that may disturb ACMs. This requirement may be enforced by federal, state and local regulatory agencies, and specifies that all suspect ACMs be sampled to determine the presence or absence of asbestos prior to any renovation or demolition activities which may disturb them to prevent potential exposure to workers, building occupants, and the environment. Similarly, OSHA regulations require that specific work practices be implemented when handling construction materials and debris that contain asbestos and/or lead-containing materials.

8.2 LEAD-BASED PAINT

LBP is defined as any paint, varnish, stain, or other applied coating that has ≥ 1 mg/cm² (5,000 µg/g or 5,000 ppm) or more of lead by federal guidelines; state and local definitions may differ from the federal definitions in amounts ranging from 0.5 mg/cm² to 2.0 mg/cm². Section 1017 of the Housing and Urban Development (HUD) Guidelines, Residential Lead-Based Paint Hazard Reduction Act of 1992, otherwise known as "Title X", defines a LBP hazard as "any condition that causes exposure to lead that would result in adverse human health effects" resulting from lead-contaminated dust, bare, lead-contaminated soil, and/or lead-contaminated paint that is deteriorated or present on accessible, friction, or impact surfaces. Therefore, under Title X, intact LBP on most walls and ceilings would not be considered a "hazard", although the paint should be maintained and its condition monitored to ensure that it does not deteriorate and become a hazard. Additionally, Section 1018 of this law directed HUD and EPA to require the disclosure of known information on LBP and LBP hazards before the sale or lease of most housing built before 1978. Most private housing, public housing, or federally owned or subsidized housing is affected by this rule.

Under OSHA, LCP is defined as any paint with any detectable amount of lead present in it. Therefore, all LBP is considered LCP. Conversely, LCP may not meet the criteria to be considered LBP in accordance with HUD guidelines or some states' definition of LBP.

It is important to note that LCP may create a lead hazard when being removed. The condition of these materials must be monitored when they are being disturbed. In the event LCP is subject to abrading, sanding, torching, and/or cutting during demolition or renovation activities, there may be regulatory issues that must be addressed.

The information below is for general informational purposes only and does not constitute a lead hazard evaluation. In addition, the information is not intended to comply with federal, state, or local regulations in regards to LBP.

In buildings constructed after 1978, it is unlikely that LBP is present; however, some paints utilized after 1978 will be LCP under OSHA. Structures built prior to 1978 and especially prior to the 1960s should be expected to contain LBP.

Due to the age of the subject property buildings, there is a potential that LBP is present. AEI understands that renovation and/or demolition activities of the subject property buildings are planned. AEI recommends that the property owner consult with a certified Lead Risk Assessor to determine options for control of possible LBP hazards. Stringent local and State regulations may apply to LBP in association with building demolition/renovations and worker/occupant protection. It should be noted that construction activities that disturb materials or paints containing any amount of lead may be subject to certain requirements of the OSHA lead standard contained in 29 CFR 1910.1025 and 1926.62.

8.3 RADON

Radon is a naturally-occurring, odorless, and invisible gas. Natural radon levels vary and are closely related to geologic formations. Radon may enter buildings through basement sumps or other openings.

The United States EPA has prepared a map to assist National, State, and local organizations to target their resources and to implement radon-resistant building codes. The map divides the country into three radon zones, with Zone 1 being those areas with the average predicted indoor radon concentration in residential dwellings exceeding the EPA Action Limit of 4.0 pCi/L. It is important to note that the EPA has found homes with elevated levels of radon in all three zones, and the EPA recommends site specific testing in order to determine radon levels at a specific location. However, the map does give a valuable indication of the propensity of radon gas accumulation in structures.

Radon sampling was not requested as part of this assessment. According to the US EPA, the radon zone level for the area is Zone 2, which has a predicted average indoor screening level between 2 pCi/L and 4 pCi/L, equal to or below the action level of 4 pCi/L set forth by the US EPA.

8.4 MOLD/INDOOR AIR QUALITY ISSUES

Molds are simple microscopic organisms which can often be seen in the form of discoloration, frequently green, gray, white, brown, or black. When excessive moisture or water accumulates indoors, mold growth may occur, particularly if the moisture problem remains undiscovered or unaddressed. As such, interior areas of buildings characterized by poor ventilation and high humidity are the most common locations of mold growth. Building materials, including drywall,

wallpaper, baseboards, wood framing, insulation, and carpeting, often play host to such growth. Mold spores primarily cause health problems through the inhalation of spores or the toxins they emit when they are present in large numbers. This can occur when there is active mold growth within places where people live or work.

Mold, if present, may or may not visually manifest itself. Neither the individual completing this inspection, nor AEI has any liability for the identification of mold-related concerns except as defined in applicable industry standards. In short, this Phase I ESA should not be construed as a mold survey or inspection.

This activity was not designed to discover all areas which may be affected by mold growth on the subject property. Rather, it is intended to give the client an indication if significant (based on observed areas) mold growth is present at the subject property. Potential areas of mold growth, such as in pipe chases, HVAC systems, and behind enclosed walls and ceilings, were not observed as part of this limited assessment.

AEI observed interior areas of the subject property buildings to identify the potential presence of mold. AEI did not note obvious visual or olfactory indications of the presence of mold, nor did AEI observe obvious indications of significant water damage. As such, no bulk sampling of suspect surfaces was conducted as part of this assessment and no additional action with respect to suspect mold appears to be warranted at this time.

9.0 SIGNATURE OF ENVIRONMENTAL PROFESSIONALS

We declare that, to the best of our professional knowledge and belief, we meet the definition of Environmental Professional as defined in §312.10 of 40 CFR Part 312.

We have the specific qualifications based on education, training, and experience to assess a property of the nature, history and setting of the subject property. We have developed and performed the all appropriate inquiries in conformance with the standards and practices set forth in 40 CFR Part 312.

Prepared By:



Christopher Olsen
Associate Consultant

Reviewed By:



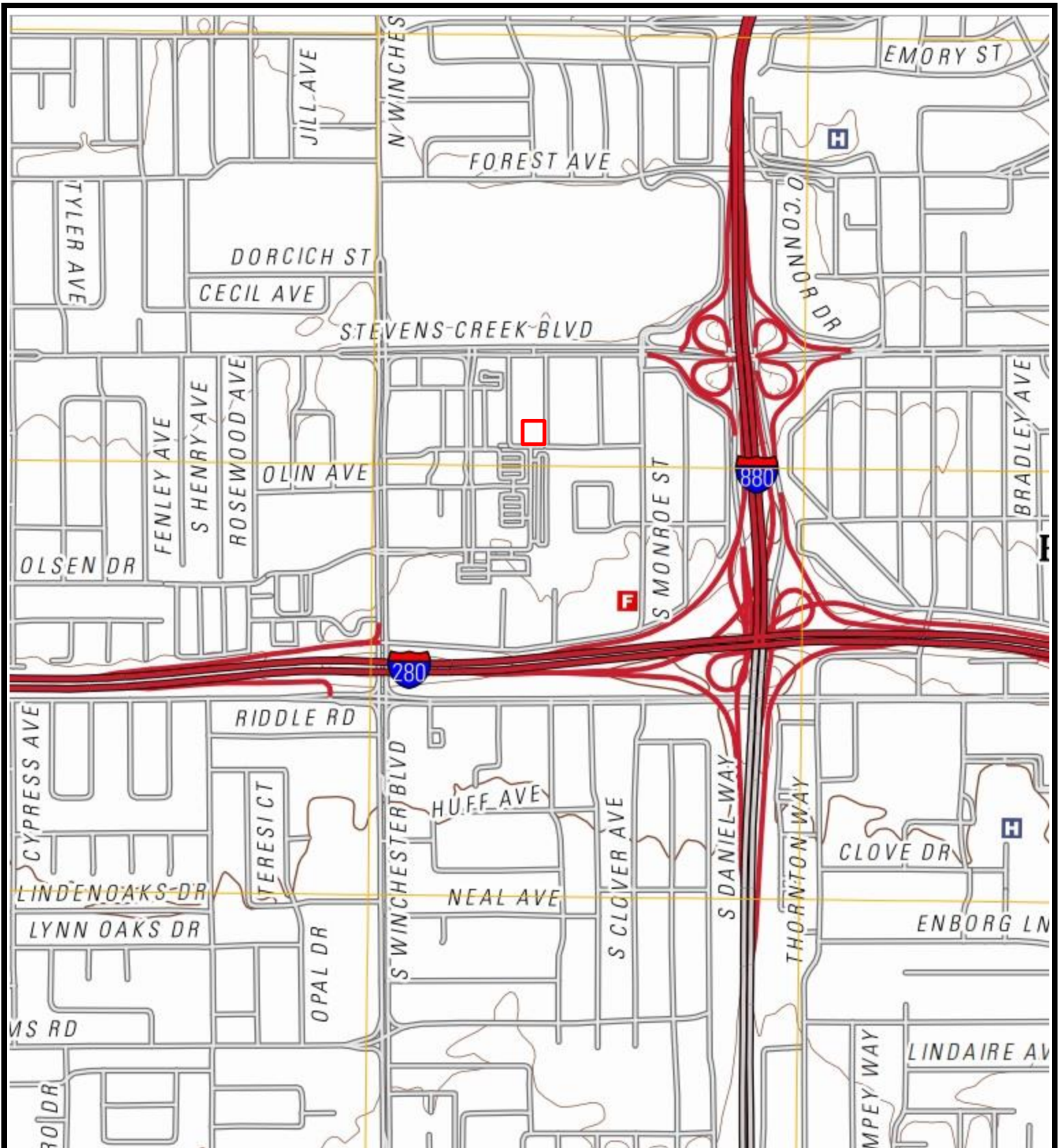
Taylor Strickland
Senior Author

10.0 REFERENCES

Item	Date(s)	Source
Soils Information	Accessed May 2018	USDA Web Soil Survey http://websoilsurvey.nrcs.usda.gov/app/WebSoilSurvey.aspx
Topographic Map	2012	USGS, San Jose West
Depth to Groundwater Information	January 29, 2002	SCVWD, Fuel Leak Site Case Closure Summary for Texaco - 2812 Stevens Creek Boulevard (located approximately 400 feet northeast of the property)
Aerial Photographs	1939-2016 (non-inclusive)	Environmental Data Resources, Inc.
Sanborn Map Report/Search	May 18, 2018 (No Coverage Letter)	Environmental Data Resources, Inc.
City Directories	May 19, 2018	Environmental Data Resources, Inc.
Environmental Health Department/ State Environmental Agency	May 21, 2018	Santa Clara County Environmental Health Department
Fire Department	May 21, 2018	San Jose Fire Department
Building Department	June 5, 2018	San Jose Building Department
Planning Department	June 5, 2018	San Jose Planning Department
Assessor's Information and Parcel Map	June 5, 2018	Santa Clara County Assessor's Office
Other Agencies Searched	May 2018	SWRCB Geotracker, DTSC HWTS, and DTSC Envirostor databases, BAAQMD, SCVWD
Oil and Gas Wells	May 21, 2018	Division of Oil, Gas and Geothermal Resources
Oil and Gas Pipelines	May 21, 2018	NPMS Public Map Viewer https://www.npms.phmsa.dot.gov/PublicViewer/composite.jsf
Regulatory Database Report	May 19, 2018	EDR
Interview with Owner	June 5, 2018	Mr. Adam Askari
Radon Zone Information	1993	US EPA Map of Radon Zones https://www.epa.gov/radon

APPENDIX A

FIGURES



Legend: Approximate Property Boundary ———

Source: USGS Topographic Map *San Jose West, CA* (2012)




Figure 1: TOPOGRAPHIC MAP

375 and 383 South Baywood Avenue, San Jose, California 95128

Project Number: 389075

AEI
Consultants





Legend
 Estimated Groundwater Flow Direction 
 Approximate Property Boundary 
 Listed in Environmental Database Report *



Figure 2: SITE MAP

375 and 383 South Baywood Avenue, San Jose, California 95128
 Project Number: 389075

AEI
 Consultants

APPENDIX B

PROPERTY PHOTOGRAPHS



1. Eastern side of the 375 South Baywood Avenue residence



2. Driveway and southern side of the 375 South Baywood Avenue residence



3. Western side of the 375 South Baywood Avenue residence



4. Residential/storage unit at the western end of the 375 property



5. Northern side of the rear residential/storage building at the 375 South Baywood Avenue property



6. Rear yard at the 375 South Baywood Avenue property



7. Storage area at the northern end of the 375 property



8. Southern side of the 383 South Baywood Avenue residence



9. Northern side of the 383 South Baywood Avenue residence



10. Eastern side of the 383 South Baywood Avenue residence



11. Western side of the 383 South Baywood Avenue residence



12. 383 South Baywood Avenue residence - side yard



13. 383 South Baywood Avenue residence - shed



14. Interior of the storage shed at 383 South Baywood Avenue



15. Storage room at the rear building at the 375 South Baywood Avenue property



16. 383 South Baywood Avenue residence - living room



17. 383 South Baywood Avenue residence - kitchen



18. 383 South Baywood Avenue residence - garage



19. 383 South Baywood Avenue residence - water heater



20. 383 South Baywood Avenue residence - laundry machines



21. 383 South Baywood Avenue residence - bathroom



22. 383 South Baywood Avenue residence - bedroom



23. 383 South Baywood Avenue residence - bedroom



24. Levare Townhouses (3003 Olin Avenue) adjacent to the south



25. Parking lot adjacent to the south



26. Ready Town (384 South Baywood Avenue) adjacent to the east



27. Residence (366 South Redwood Avenue) adjacent to the west



28. Hana Family Dental (374 South Redwood Avenue) adjacent to the west



29. Residence (382 South Redwood Avenue) adjacent to the west



30. Richard H. Lambie (367 South Baywood Avenue) adjacent to the north

APPENDIX C

REGULATORY DATABASE

389074

2881 Hemlock Ave, 376, 375, 383 South Baywood
San Jose, CA 95128

Inquiry Number: 5300866.2s
May 19, 2018

The EDR Radius Map™ Report



6 Armstrong Road, 4th floor
Shelton, CT 06484
Toll Free: 800.352.0050
www.edrnet.com

TABLE OF CONTENTS

<u>SECTION</u>	<u>PAGE</u>
Executive Summary	ES1
Overview Map	2
Detail Map	3
Map Findings Summary	4
Map Findings	8
Orphan Summary	183
Government Records Searched/Data Currency Tracking	GR-1

GEOCHECK ADDENDUM

GeoCheck - Not Requested

Thank you for your business.
Please contact EDR at 1-800-352-0050
with any questions or comments.

Disclaimer - Copyright and Trademark Notice

This Report contains certain information obtained from a variety of public and other sources reasonably available to Environmental Data Resources, Inc. It cannot be concluded from this Report that coverage information for the target and surrounding properties does not exist from other sources. **NO WARRANTY EXPRESSED OR IMPLIED, IS MADE WHATSOEVER IN CONNECTION WITH THIS REPORT. ENVIRONMENTAL DATA RESOURCES, INC. SPECIFICALLY DISCLAIMS THE MAKING OF ANY SUCH WARRANTIES, INCLUDING WITHOUT LIMITATION, MERCHANTABILITY OR FITNESS FOR A PARTICULAR USE OR PURPOSE. ALL RISK IS ASSUMED BY THE USER. IN NO EVENT SHALL ENVIRONMENTAL DATA RESOURCES, INC. BE LIABLE TO ANYONE, WHETHER ARISING OUT OF ERRORS OR OMISSIONS, NEGLIGENCE, ACCIDENT OR ANY OTHER CAUSE, FOR ANY LOSS OF DAMAGE, INCLUDING, WITHOUT LIMITATION, SPECIAL, INCIDENTAL, CONSEQUENTIAL, OR EXEMPLARY DAMAGES. ANY LIABILITY ON THE PART OF ENVIRONMENTAL DATA RESOURCES, INC. IS STRICTLY LIMITED TO A REFUND OF THE AMOUNT PAID FOR THIS REPORT.** Purchaser accepts this Report "AS IS". Any analyses, estimates, ratings, environmental risk levels or risk codes provided in this Report are provided for illustrative purposes only, and are not intended to provide, nor should they be interpreted as providing any facts regarding, or prediction or forecast of, any environmental risk for any property. Only a Phase I Environmental Site Assessment performed by an environmental professional can provide information regarding the environmental risk for any property. Additionally, the information provided in this Report is not to be construed as legal advice.

Copyright 2018 by Environmental Data Resources, Inc. All rights reserved. Reproduction in any media or format, in whole or in part, of any report or map of Environmental Data Resources, Inc., or its affiliates, is prohibited without prior written permission.

EDR and its logos (including Sanborn and Sanborn Map) are trademarks of Environmental Data Resources, Inc. or its affiliates. All other trademarks used herein are the property of their respective owners.

EXECUTIVE SUMMARY

A search of available environmental records was conducted by Environmental Data Resources, Inc (EDR). The report was designed to assist parties seeking to meet the search requirements of EPA's Standards and Practices for All Appropriate Inquiries (40 CFR Part 312), the ASTM Standard Practice for Environmental Site Assessments (E 1527-13), the ASTM Standard Practice for Environmental Site Assessments for Forestland or Rural Property (E 2247-16), the ASTM Standard Practice for Limited Environmental Due Diligence: Transaction Screen Process (E 1528-14) or custom requirements developed for the evaluation of environmental risk associated with a parcel of real estate.

TARGET PROPERTY INFORMATION

ADDRESS

2881 HEMLOCK AVE, 376, 375, 383 SOUTH BAYWOOD
SAN JOSE, CA 95128

COORDINATES

Latitude (North): 37.3216740 - 37° 19' 18.02"
Longitude (West): 121.9455310 - 121° 56' 43.91"
Universal Transverse Mercator: Zone 10
UTM X (Meters): 593429.5
UTM Y (Meters): 4130875.0
Elevation: 137 ft. above sea level

USGS TOPOGRAPHIC MAP ASSOCIATED WITH TARGET PROPERTY

Target Property Map: 5640416 SAN JOSE WEST, CA
Version Date: 2012

AERIAL PHOTOGRAPHY IN THIS REPORT

Portions of Photo from: 20140606
Source: USDA

MAPPED SITES SUMMARY

Target Property Address:
2881 HEMLOCK AVE, 376, 375, 383 SOUTH BAYWOOD
SAN JOSE, CA 95128

Click on Map ID to see full detail.

MAP ID	SITE NAME	ADDRESS	DATABASE ACRONYMS	RELATIVE ELEVATION	DIST (ft. & mi.) DIRECTION
A1	COMFORT DENTAL GROUP	2881 HEMLOCK AVE	HAZNET		TP
A2	K J MOBIL MECHANIC	343 S BAYWOOD AVE	EDR Hist Auto	Lower	191, 0.036, NW
B3	ESPRIT HEALING CENTE	360 S CLOVER AV	CUPA Listings	Lower	230, 0.044, ENE
B4	PATRICK K YEE DDS	373 S MONROE ST 302	CUPA Listings	Lower	310, 0.059, East
B5	ISAAC LIN DDS	373 S MONROE ST 303	CUPA Listings	Lower	310, 0.059, East
B6	MING FAI TOMMY TONG	373 S MONROE ST C	CUPA Listings	Lower	310, 0.059, East
B7	ECONO-CAR	342 S CLOVER	LUST, HIST LUST	Lower	315, 0.060, NE
B8	ECONO CAR	342 CLOVER	HIST UST, HIST CORTESE	Lower	315, 0.060, NE
C9	MASSART CHIROPRACTIC	2910 STEVENS CREEK B	CUPA Listings	Lower	473, 0.090, NNW
C10	METRO PCS	2880 STEVENS CREEK B	SAN JOSE HAZMAT	Lower	478, 0.091, North
D11	KENNEDYS VALLEY FAIR	2850 STEVENS CREEK	EDR Hist Auto	Lower	501, 0.095, NE
D12	UNION OIL SS # 3969	2850 STEVENS CREEK B	LUST, HIST LUST, HIST UST	Lower	501, 0.095, NE
D13	TOSCO/76 #3969	2850 STEVENS CREEK B	LUST, HIST LUST	Lower	501, 0.095, NE
D14	STEVENS CREEK 76	2850 STEVENS CREEK B	LUST, SWEEPS UST, HIST UST, CUPA Listings, HIST...	Lower	501, 0.095, NE
D15	STEVENS CREEK 76	2850 STEVENS CREEK B	UST	Lower	513, 0.097, NE
D16	DUMITRIE MIKE	2812 STEVENS CREEK B	EDR Hist Auto	Lower	539, 0.102, NE
D17	TEXACO SERVICE STATI	2812 STEVENS CREEK B	RCRA-SQG, LUST, HIST LUST, HIST UST, FINDS, ECHO,...	Lower	539, 0.102, NE
C18	CHEVRON #9-9079	2910 STEVENS CREEK B	LUST, HIST LUST	Lower	545, 0.103, NNW
C19	JOHN S TOWN & COUNTR	2910 STEVENS CREEK B	EDR Hist Auto	Lower	545, 0.103, NNW
C20	99079	2910 STEVENS CREEK B	HIST UST	Lower	545, 0.103, NNW
C21	99079	2910 STEVENS CREEK R	HIST UST	Lower	545, 0.103, NNW
C22	CHEVRON	2910 STEVENS CREEK	LUST, HIST CORTESE	Lower	545, 0.103, NNW
23	HOTEL VALENCIA SANTA	355 SANTANA ROW BLDG	CUPA Listings, SAN JOSE HAZMAT	Higher	569, 0.108, WSW
D24	RUONA BILL ENTERPRIS	2842 STEVENS CREEK	EDR Hist Auto	Lower	573, 0.109, NE
25	MISORA SANTANA ROW	388 SANTANA ROW	CUPA Listings	Higher	577, 0.109, SSW
26	HOEFLING-HARTMAN	330 S MONROE ST	CUPA Listings	Lower	598, 0.113, ENE
C27	VALLEY FAIR FLYING A	2899 STEVENS CREEK R	EDR Hist Auto	Lower	618, 0.117, NNW
C28	CHIPOTLE MEXICAN GRI	2855 STEVENS CREEK B	CUPA Listings	Lower	638, 0.121, NNW
D29	LENSCRAFTERS #206	2855 STEVENS CREEK B	CUPA Listings	Lower	640, 0.121, NNE
D30	MAC 12000028	2855 STEVENS CREEK B	RCRA-SQG	Lower	640, 0.121, NNE
D31	SEPHORA VALLEY FAIR	2855 STEVENS CREEK B	CUPA Listings	Lower	640, 0.121, NNE
D32	AVEDA #731	2855 STEVENS CREEK B	RCRA-SQG	Lower	640, 0.121, NNE
D33	KITS CAMERAS #71	2855 STEVENS CREEK B	CUPA Listings	Lower	640, 0.121, NNE
D34	AVEDA #731	2855 STEVENS CREEK B	RCRA-SQG	Lower	640, 0.121, NNE
D35	ORIGINS #723	2855 STEVENS CREEK B	RCRA-CESQG	Lower	640, 0.121, NNE
D36	THE PICTURE PEOPLE #	2855 STEVENS CREEK B	CUPA Listings	Lower	640, 0.121, NNE
E37	SEPHORA #958	377 SANTANA ROW STE	CUPA Listings	Higher	754, 0.143, SW
E38	SEPHORA #958	377 SANTANA ROW 1010	HAZNET, SAN JOSE HAZMAT	Higher	754, 0.143, SW
D39	MACY'S DEPT STORES I	2801 STEVENS CREEK B	CUPA Listings, EMI	Lower	769, 0.146, NE

MAPPED SITES SUMMARY

Target Property Address:
2881 HEMLOCK AVE, 376, 375, 383 SOUTH BAYWOOD
SAN JOSE, CA 95128

Click on Map ID to see full detail.

MAP ID	SITE NAME	ADDRESS	DATABASE ACRONYMS	RELATIVE ELEVATION	DIST (ft. & mi.) DIRECTION
D40	MACY'S WEST, INC.	2801 STEVENS CREEK B	SAN JOSE HAZMAT	Lower	769, 0.146, NE
E41	SANTANA HEIGHTS	367 SANTANA HEIGHTS	CUPA Listings	Higher	813, 0.154, SW
E42	SANTANA HEIGHTS	367 SANTANA HEIGHTS	SAN JOSE HAZMAT	Higher	813, 0.154, SW
F43	SAN JOSE FIRE STATIO	511 MONROE	HIST CORTESE	Higher	835, 0.158, SE
G44	COURTESY CHEVROLET	3030 STEVENS CREEK B	LUST, HIST LUST, SWEEPS UST, HIST UST, HIST...	Lower	892, 0.169, WNW
G45	COURTESY CHEVROLET	3030 STEVENS CREEK B	CUPA Listings	Lower	892, 0.169, WNW
H46	SMITTEN ICE CREAM #0	3055 OLIN AV STE 105	CUPA Listings	Higher	895, 0.170, WSW
H47	SMITTEN ICE CREAM #0	3055 OLIN AV	SAN JOSE HAZMAT	Higher	895, 0.170, WSW
I48	PACIFIC BELL	485 SOUTH MONROE STR	RCRA-SQG, SWEEPS UST, HIST UST, FINDS, ECHO	Higher	960, 0.182, SSE
I49	485 SOUTH MONROE STR	485 SOUTH MONROE STR	ENVIROSTOR, VCP, NPDES, CIWQS	Higher	960, 0.182, SSE
E50	TOWN & COUNTRY VILLA	2980 & 3030 STEVENS	RESPONSE, ENVIROSTOR, HIST Cal-Sites, DEED,...	Higher	966, 0.183, WSW
F51	PACIFIC BELL (N4-012	485 SO MONOROE ST	HIST UST	Higher	974, 0.184, SSE
H52	FEDERAL REALTY	3055 OLIN AV STE 210	CUPA Listings, SAN JOSE HAZMAT	Higher	1012, 0.192, WSW
53	RV CLOUD CO	300 WINCHESTER BLVD	HIST UST	Lower	1154, 0.219, WNW
54	FIRE STATION 10	511 SO MONROE ST	LUST, HIST LUST, SWEEPS UST, HIST UST	Higher	1184, 0.224, SSE
J55	EXXON	425 WINCHESTER	HIST CORTESE	Higher	1189, 0.225, WSW
K56	CHIPOTLE MEXICAN GRI	369 S WINCHESTER BL	CUPA Listings	Lower	1210, 0.229, West
K57	CHIPOTLE MEXICAN GRI	369 S WINCHESTER BL	SAN JOSE HAZMAT	Lower	1210, 0.229, West
J58	QUALITY TUNE-UP	425 S WINCHESTER BL	CUPA Listings	Higher	1236, 0.234, WSW
J59	SANTANA ROW GAS MART	425 S WINCHESTER BL	UST	Higher	1236, 0.234, WSW
J60	GAS DEPOT @ WINCHEST	425 S WINCHESTER BL	CUPA Listings	Higher	1236, 0.234, WSW
J61	QUALITY TUNE-UP #63	425 S WINCHESTER BL	RCRA-SQG, LUST, SWEEPS UST, HIST UST, FINDS, CUPA...	Higher	1236, 0.234, WSW
J62	EXXON #7-3667	425 S WINCHESTER BLV	LUST, HIST LUST	Higher	1236, 0.234, WSW
L63	LONGS DRUG STORE #35	3081 STEVENS CREEK B	RCRA-LQG, FINDS, ECHO	Lower	1263, 0.239, NW
L64	GOODWILL INDUSTRIES	3071 STEVENS CREEK B	SWRCY	Lower	1263, 0.239, NW
M65	VALLEY FAIR MALL	2855 STEVENS CREEK B	CUPA Listings, NPDES, SAN JOSE HAZMAT, CIWQS	Lower	1285, 0.243, North
M66	VERIZON WIRELESS VAL	2855 STEVENS CREEK B	SAN JOSE HAZMAT	Lower	1285, 0.243, North
67	VANDERBILT	90 WINCHESTER BLVD	ENVIROSTOR, VCP, NPDES, CIWQS	Lower	1749, 0.331, NW
68	BRIDGESTONE/FIRESTON	3150 STEVENS CREEK B	LUST, HIST LUST, SWEEPS UST, HIST CORTESE	Lower	1863, 0.353, WNW
69	INDIAN HEALTH CTR OF	3003 MOORPARK AVENUE	ENVIROSTOR	Higher	1919, 0.363, SSW
70	GUADALUPE RIVER PROJ	I-880/I-280	CPS-SLIC, NON-CASE INFO	Higher	2039, 0.386, SE
N71	PETRO AMERICA	602 S WINCHESTER BL	LUST, HIST LUST, SWEEPS UST, HIST UST, CUPA...	Higher	2290, 0.434, SSW
N72	PETRO AMERICA	602 WINCHESTER BLVD.	LUST	Higher	2338, 0.443, SSW
N73	BP	602 WINCHESTER	HIST CORTESE	Higher	2338, 0.443, SSW
O74	UNOCAL #6028	3102 MOORPARK AVE	LUST, SWEEPS UST, HIST CORTESE	Higher	2431, 0.460, SW
O75	UNION OIL SS 6028	3102 MOORPARK	LUST, HIST LUST, HIST UST	Higher	2431, 0.460, SW
N76	GAS-N-SHOP	625 WINCHESTER BLVD	LUST	Higher	2470, 0.468, SSW
N77	GAS & SHOP	625 S WINCHESTER	LUST	Higher	2470, 0.468, SSW
N78	HANSRA GAS AND MART	625 SOUTH WINCHESTER	LUST	Higher	2470, 0.468, SSW

MAPPED SITES SUMMARY

Target Property Address:
 2881 HEMLOCK AVE, 376, 375, 383 SOUTH BAYWOOD
 SAN JOSE, CA 95128

Click on Map ID to see full detail.

MAP ID	SITE NAME	ADDRESS	DATABASE ACRONYMS	RELATIVE ELEVATION	DIST (ft. & mi.) DIRECTION
N79	HANSRA GAS AND MART	625 S WINCHESTER BLV	LUST, HIST LUST	Higher	2482, 0.470, SSW
N80	GAS N SHOP	625 WINCHESTER	LUST, HIST LUST, HIST CORTESE	Higher	2482, 0.470, SSW
N81	GAS & SHOP	625 S WINCHESTER	LUST, HIST LUST	Higher	2482, 0.470, SSW
82	JIL AUTO SALES	2417 STEVENS CREEK	LUST, HIST LUST, HIST CORTESE	Lower	2599, 0.492, ENE
P83	DUNN-EDWARDS PAINTS	690 N WINCHESTER BLV	LUST, HIST LUST	Lower	2614, 0.495, NNW
P84	DUNN-EDWARDS CORPORA	690 NORTH WINCHESTER	RCRA-SQG, LUST, SWEEPS UST, HIST UST, FINDS, ECHO,...	Lower	2614, 0.495, NNW

EXECUTIVE SUMMARY

TARGET PROPERTY SEARCH RESULTS

The target property was identified in the following records. For more information on this property see page 8 of the attached EDR Radius Map report:

<u>Site</u>	<u>Database(s)</u>	<u>EPA ID</u>
COMFORT DENTAL GROUP 2881 HEMLOCK AVE SAN JOSE, CA 95128	HAZNET GEPAID: CAL000307648	N/A

DATABASES WITH NO MAPPED SITES

No mapped sites were found in EDR's search of available ("reasonably ascertainable ") government records either on the target property or within the search radius around the target property for the following databases:

STANDARD ENVIRONMENTAL RECORDS

Federal NPL site list

NPL..... National Priority List
Proposed NPL..... Proposed National Priority List Sites
NPL LIENS..... Federal Superfund Liens

Federal Delisted NPL site list

Delisted NPL..... National Priority List Deletions

Federal CERCLIS list

FEDERAL FACILITY..... Federal Facility Site Information listing
SEMS..... Superfund Enterprise Management System

Federal CERCLIS NFRAP site list

SEMS-ARCHIVE..... Superfund Enterprise Management System Archive

Federal RCRA CORRACTS facilities list

CORRACTS..... Corrective Action Report

Federal RCRA non-CORRACTS TSD facilities list

RCRA-TSDF..... RCRA - Treatment, Storage and Disposal

Federal institutional controls / engineering controls registries

LUCIS..... Land Use Control Information System

EXECUTIVE SUMMARY

US ENG CONTROLS..... Engineering Controls Sites List
US INST CONTROL..... Sites with Institutional Controls

Federal ERNS list

ERNS..... Emergency Response Notification System

State and tribal landfill and/or solid waste disposal site lists

SWF/LF..... Solid Waste Information System

State and tribal leaking storage tank lists

INDIAN LUST..... Leaking Underground Storage Tanks on Indian Land

State and tribal registered storage tank lists

FEMA UST..... Underground Storage Tank Listing
AST..... Aboveground Petroleum Storage Tank Facilities
INDIAN UST..... Underground Storage Tanks on Indian Land

State and tribal voluntary cleanup sites

INDIAN VCP..... Voluntary Cleanup Priority Listing

State and tribal Brownfields sites

BROWNFIELDS..... Considered Brownfields Sites Listing

ADDITIONAL ENVIRONMENTAL RECORDS

Local Brownfield lists

US BROWNFIELDS..... A Listing of Brownfields Sites

Local Lists of Landfill / Solid Waste Disposal Sites

WMUDS/SWAT..... Waste Management Unit Database
HAULERS..... Registered Waste Tire Haulers Listing
INDIAN ODI..... Report on the Status of Open Dumps on Indian Lands
DEBRIS REGION 9..... Torres Martinez Reservation Illegal Dump Site Locations
ODI..... Open Dump Inventory
IHS OPEN DUMPS..... Open Dumps on Indian Land

Local Lists of Hazardous waste / Contaminated Sites

US HIST CDL..... Delisted National Clandestine Laboratory Register
SCH..... School Property Evaluation Program
CDL..... Clandestine Drug Labs
Toxic Pits..... Toxic Pits Cleanup Act Sites
US CDL..... National Clandestine Laboratory Register

Local Lists of Registered Storage Tanks

CA FID UST..... Facility Inventory Database

EXECUTIVE SUMMARY

Local Land Records

LIENS..... Environmental Liens Listing
LIENS 2..... CERCLA Lien Information

Records of Emergency Release Reports

HMIRS..... Hazardous Materials Information Reporting System
CHMIRS..... California Hazardous Material Incident Report System
LDS..... Land Disposal Sites Listing
MCS..... Military Cleanup Sites Listing
SPILLS 90..... SPILLS 90 data from FirstSearch

Other Ascertainable Records

RCRA NonGen / NLR..... RCRA - Non Generators / No Longer Regulated
FUDS..... Formerly Used Defense Sites
DOD..... Department of Defense Sites
SCRD DRYCLEANERS..... State Coalition for Remediation of Drycleaners Listing
US FIN ASSUR..... Financial Assurance Information
EPA WATCH LIST..... EPA WATCH LIST
2020 COR ACTION..... 2020 Corrective Action Program List
TSCA..... Toxic Substances Control Act
TRIS..... Toxic Chemical Release Inventory System
SSTS..... Section 7 Tracking Systems
ROD..... Records Of Decision
RMP..... Risk Management Plans
RAATS..... RCRA Administrative Action Tracking System
PRP..... Potentially Responsible Parties
PADS..... PCB Activity Database System
ICIS..... Integrated Compliance Information System
FTTS..... FIFRA/ TSCA Tracking System - FIFRA (Federal Insecticide, Fungicide, & Rodenticide Act)/TSCA (Toxic Substances Control Act)
MLTS..... Material Licensing Tracking System
COAL ASH DOE..... Steam-Electric Plant Operation Data
COAL ASH EPA..... Coal Combustion Residues Surface Impoundments List
PCB TRANSFORMER..... PCB Transformer Registration Database
RADINFO..... Radiation Information Database
HIST FTTS..... FIFRA/TSCA Tracking System Administrative Case Listing
DOT OPS..... Incident and Accident Data
CONSENT..... Superfund (CERCLA) Consent Decrees
INDIAN RESERV..... Indian Reservations
FUSRAP..... Formerly Utilized Sites Remedial Action Program
UMTRA..... Uranium Mill Tailings Sites
LEAD SMELTERS..... Lead Smelter Sites
US AIRS..... Aerometric Information Retrieval System Facility Subsystem
US MINES..... Mines Master Index File
ABANDONED MINES..... Abandoned Mines
FINDS..... Facility Index System/Facility Registry System
UXO..... Unexploded Ordnance Sites
ECHO..... Enforcement & Compliance History Information
DOCKET HWC..... Hazardous Waste Compliance Docket Listing
FUELS PROGRAM..... EPA Fuels Program Registered Listing
CA BOND EXP. PLAN..... Bond Expenditure Plan

EXECUTIVE SUMMARY

DRYCLEANERS.....	Cleaner Facilities
EML.....	Emissions Inventory Data
ENF.....	Enforcement Action Listing
Financial Assurance.....	Financial Assurance Information Listing
ICE.....	ICE
HWP.....	EnviroStor Permitted Facilities Listing
HWT.....	Registered Hazardous Waste Transporter Database
MINES.....	Mines Site Location Listing
MWMP.....	Medical Waste Management Program Listing
NPDES.....	NPDES Permits Listing
PEST LIC.....	Pesticide Regulation Licenses Listing
PROC.....	Certified Processors Database
Notify 65.....	Proposition 65 Records
UIC.....	UIC Listing
WASTEWATER PITS.....	Oil Wastewater Pits Listing
WDS.....	Waste Discharge System
WIP.....	Well Investigation Program Case List
WELL STIM PROJ.....	Well Stimulation Project (GEOTRACKER)
CIWQS.....	California Integrated Water Quality System
UIC GEO.....	UIC GEO (GEOTRACKER)
PROJECT.....	PROJECT (GEOTRACKER)
PROD WATER PONDS.....	PROD WATER PONDS (GEOTRACKER)
OTHER OIL GAS.....	OTHER OIL & GAS (GEOTRACKER)
NON-CASE INFO.....	NON-CASE INFO (GEOTRACKER)
SAMPLING POINT.....	SAMPLING POINT (GEOTRACKER)
MILITARY PRIV SITES.....	MILITARY PRIV SITES (GEOTRACKER)

EDR HIGH RISK HISTORICAL RECORDS

EDR Exclusive Records

EDR MGP.....	EDR Proprietary Manufactured Gas Plants
EDR Hist Cleaner.....	EDR Exclusive Historical Cleaners

EDR RECOVERED GOVERNMENT ARCHIVES

Exclusive Recovered Govt. Archives

RGA LF.....	Recovered Government Archive Solid Waste Facilities List
RGA LUST.....	Recovered Government Archive Leaking Underground Storage Tank

SURROUNDING SITES: SEARCH RESULTS

Surrounding sites were identified in the following databases.

Elevations have been determined from the USGS Digital Elevation Model and should be evaluated on a relative (not an absolute) basis. Relative elevation information between sites of close proximity should be field verified. Sites with an elevation equal to or higher than the target property have been differentiated below from sites with an elevation lower than the target property.

Page numbers and map identification numbers refer to the EDR Radius Map report where detailed data on individual sites can be reviewed.

Sites listed in ***bold italics*** are in multiple databases.

Unmappable (orphan) sites are not considered in the foregoing analysis.

EXECUTIVE SUMMARY

STANDARD ENVIRONMENTAL RECORDS

Federal RCRA generators list

RCRA-LQG: RCRAInfo is EPA's comprehensive information system, providing access to data supporting the Resource Conservation and Recovery Act (RCRA) of 1976 and the Hazardous and Solid Waste Amendments (HSWA) of 1984. The database includes selective information on sites which generate, transport, store, treat and/or dispose of hazardous waste as defined by the Resource Conservation and Recovery Act (RCRA). Large quantity generators (LQGs) generate over 1,000 kilograms (kg) of hazardous waste, or over 1 kg of acutely hazardous waste per month.

A review of the RCRA-LQG list, as provided by EDR, and dated 12/11/2017 has revealed that there is 1 RCRA-LQG site within approximately 0.25 miles of the target property.

<u>Lower Elevation</u>	<u>Address</u>	<u>Direction / Distance</u>	<u>Map ID</u>	<u>Page</u>
LONGS DRUG STORE #35	3081 STEVENS CREEK B	NW 1/8 - 1/4 (0.239 mi.)	L63	117

RCRA-SQG: RCRAInfo is EPA's comprehensive information system, providing access to data supporting the Resource Conservation and Recovery Act (RCRA) of 1976 and the Hazardous and Solid Waste Amendments (HSWA) of 1984. The database includes selective information on sites which generate, transport, store, treat and/or dispose of hazardous waste as defined by the Resource Conservation and Recovery Act (RCRA). Small quantity generators (SQGs) generate between 100 kg and 1,000 kg of hazardous waste per month.

A review of the RCRA-SQG list, as provided by EDR, and dated 12/11/2017 has revealed that there are 6 RCRA-SQG sites within approximately 0.25 miles of the target property.

<u>Equal/Higher Elevation</u>	<u>Address</u>	<u>Direction / Distance</u>	<u>Map ID</u>	<u>Page</u>
PACIFIC BELL	485 SOUTH MONROE STR	SSE 1/8 - 1/4 (0.182 mi.)	I48	54
QUALITY TUNE-UP #63	425 S WINCHESTER BL	WSW 1/8 - 1/4 (0.234 mi.)	J61	111

<u>Lower Elevation</u>	<u>Address</u>	<u>Direction / Distance</u>	<u>Map ID</u>	<u>Page</u>
TEXACO SERVICE STATI	2812 STEVENS CREEK B	NE 0 - 1/8 (0.102 mi.)	D17	23
MAC 12000028	2855 STEVENS CREEK B	NNE 0 - 1/8 (0.121 mi.)	D30	38
AVEDA #731	2855 STEVENS CREEK B	NNE 0 - 1/8 (0.121 mi.)	D32	40
AVEDA #731	2855 STEVENS CREEK B	NNE 0 - 1/8 (0.121 mi.)	D34	42

RCRA-CESQG: RCRAInfo is EPA's comprehensive information system, providing access to data supporting the Resource Conservation and Recovery Act (RCRA) of 1976 and the Hazardous and Solid Waste Amendments (HSWA) of 1984. The database includes selective information on sites which generate, transport, store, treat and/or dispose of hazardous waste as defined by the Resource Conservation and Recovery Act (RCRA). Conditionally exempt small quantity generators (CESQGs) generate less than 100 kg of hazardous waste, or less than 1 kg of acutely hazardous waste per month.

A review of the RCRA-CESQG list, as provided by EDR, and dated 12/11/2017 has revealed that there is 1 RCRA-CESQG site within approximately 0.25 miles of the target property.

<u>Lower Elevation</u>	<u>Address</u>	<u>Direction / Distance</u>	<u>Map ID</u>	<u>Page</u>
ORIGINS #723	2855 STEVENS CREEK B	NNE 0 - 1/8 (0.121 mi.)	D35	44

EXECUTIVE SUMMARY

State- and tribal - equivalent NPL

RESPONSE: Identifies confirmed release sites where DTSC is involved in remediation, either in a lead or oversight capacity. These confirmed release sites are generally high-priority and high potential risk.

A review of the RESPONSE list, as provided by EDR, has revealed that there is 1 RESPONSE site within approximately 1 mile of the target property.

<u>Equal/Higher Elevation</u>	<u>Address</u>	<u>Direction / Distance</u>	<u>Map ID</u>	<u>Page</u>
TOWN & COUNTRY VILLA Database: RESPONSE, Date of Government Version: 01/30/2018 Status: Certified / Operation & Maintenance Facility Id: 43590001	2980 & 3030 STEVENS	WSW 1/8 - 1/4 (0.183 mi.)	E50	64

State- and tribal - equivalent CERCLIS

ENVIROSTOR: The Department of Toxic Substances Control's (DTSC's) Site Mitigation and Brownfields Reuse Program's (SMBRP's) EnviroStor database identifies sites that have known contamination or sites for which there may be reasons to investigate further. The database includes the following site types: Federal Superfund sites (National Priorities List (NPL)); State Response, including Military Facilities and State Superfund; Voluntary Cleanup; and School sites. EnviroStor provides similar information to the information that was available in CalSites, and provides additional site information, including, but not limited to, identification of formerly-contaminated properties that have been released for reuse, properties where environmental deed restrictions have been recorded to prevent inappropriate land uses, and risk characterization information that is used to assess potential impacts to public health and the environment at contaminated sites.

A review of the ENVIROSTOR list, as provided by EDR, and dated 01/30/2018 has revealed that there are 4 ENVIROSTOR sites within approximately 1 mile of the target property.

<u>Equal/Higher Elevation</u>	<u>Address</u>	<u>Direction / Distance</u>	<u>Map ID</u>	<u>Page</u>
485 SOUTH MONROE STR Facility Id: 60001465 Status: Certified	485 SOUTH MONROE STR	SSE 1/8 - 1/4 (0.182 mi.)	I49	57
TOWN & COUNTRY VILLA Facility Id: 43590001 Status: Certified / Operation & Maintenance	2980 & 3030 STEVENS	WSW 1/8 - 1/4 (0.183 mi.)	E50	64
INDIAN HEALTH CTR OF Facility Id: 43800005 Status: No Action Required	3003 MOORPARK AVENUE	SSW 1/4 - 1/2 (0.363 mi.)	69	140
<u>Lower Elevation</u>	<u>Address</u>	<u>Direction / Distance</u>	<u>Map ID</u>	<u>Page</u>
VANDERBILT Facility Id: 43010031 Status: Certified	90 WINCHESTER BLVD	NW 1/4 - 1/2 (0.331 mi.)	67	127

EXECUTIVE SUMMARY

State and tribal leaking storage tank lists

LUST: Leaking Underground Storage Tank (LUST) Sites included in GeoTracker. GeoTracker is the Water Boards data management system for sites that impact, or have the potential to impact, water quality in California, with emphasis on groundwater.

A review of the LUST list, as provided by EDR, has revealed that there are 25 LUST sites within approximately 0.5 miles of the target property.

<u>Equal/Higher Elevation</u>	<u>Address</u>	<u>Direction / Distance</u>	<u>Map ID</u>	<u>Page</u>
FIRE STATION 10 Database: LUST SANTA CLARA, Date of Government Version: 03/03/2014 Database: LUST REG 2, Date of Government Version: 09/30/2004 Database: LUST, Date of Government Version: 03/12/2018 Status: Completed - Case Closed Facility Status: Case Closed Date Closed: 10/16/1995 Global Id: T0608501621 SCVWD ID: 07S1W14P01F date9: 10/16/1995	511 SO MONROE ST	SSE 1/8 - 1/4 (0.224 mi.)	54	106
QUALITY TUNE-UP #63 Database: LUST SANTA CLARA, Date of Government Version: 03/03/2014 Database: LUST, Date of Government Version: 03/12/2018 Status: Completed - Case Closed Date Closed: 11/25/1996 Global Id: T0608500575 SCVWD ID: 07S1W15J01F	425 S WINCHESTER BL	WSW 1/8 - 1/4 (0.234 mi.)	J61	111
EXXON #7-3667 Database: LUST REG 2, Date of Government Version: 09/30/2004 Facility Status: Case Closed date9: 11/25/1996	425 S WINCHESTER BLV	WSW 1/8 - 1/4 (0.234 mi.)	J62	117
PETRO AMERICA Database: LUST SANTA CLARA, Date of Government Version: 03/03/2014 Database: LUST REG 2, Date of Government Version: 09/30/2004 Database: LUST, Date of Government Version: 03/12/2018 Status: Completed - Case Closed Facility Status: Preliminary site assessment underway Facility Status: Case Closed Date Closed: 10/31/1995 Date Closed: 11/06/1990 Global Id: T0608500256 Global Id: T0608502298 SCVWD ID: 07S1W22A08F SCVWD ID: 07S1W22A02F SCVWD ID: 07S1W22A01F date9: 11/6/1990	602 S WINCHESTER BL	SSW 1/4 - 1/2 (0.434 mi.)	N71	142
PETRO AMERICA Database: LUST, Date of Government Version: 03/12/2018 Status: Completed - Case Closed Global Id: T0608522476	602 WINCHESTER BLVD.	SSW 1/4 - 1/2 (0.443 mi.)	N72	149
UNOCAL #6028 Database: LUST SANTA CLARA, Date of Government Version: 03/03/2014 Database: LUST, Date of Government Version: 03/12/2018	3102 MOORPARK AVE	SW 1/4 - 1/2 (0.460 mi.)	O74	156

EXECUTIVE SUMMARY

Status: Completed - Case Closed
 Date Closed: 06/25/1996
 Date Closed: 01/17/1992
 Global Id: T0608501519
 Global Id: T0608502299
 SCVWD ID: 07S1W22A05F
 SCVWD ID: 07S1W22A03F

UNION OIL SS 6028	3102 MOORPARK	SW 1/4 - 1/2 (0.460 mi.)	O75	160
Database: LUST REG 2, Date of Government Version: 09/30/2004 Facility Status: Case Closed date9: 1/17/1992 date9: 6/25/1996				
GAS-N-SHOP	625 WINCHESTER BLVD	SSW 1/4 - 1/2 (0.468 mi.)	N76	162
Database: LUST, Date of Government Version: 03/12/2018 Status: Completed - Case Closed Global Id: T0608502310				
GAS & SHOP	625 S WINCHESTER	SSW 1/4 - 1/2 (0.468 mi.)	N77	164
Database: LUST, Date of Government Version: 03/12/2018 Status: Completed - Case Closed Global Id: T0608500668				
HANSRA GAS AND MART	625 SOUTH WINCHESTER	SSW 1/4 - 1/2 (0.468 mi.)	N78	166
Database: LUST, Date of Government Version: 03/12/2018 Status: Completed - Case Closed Global Id: T0608531596				
HANSRA GAS AND MART	625 S WINCHESTER BLV	SSW 1/4 - 1/2 (0.470 mi.)	N79	172
Database: LUST REG 2, Date of Government Version: 09/30/2004 Facility Status: Preliminary site assessment underway				
GAS N SHOP	625 WINCHESTER	SSW 1/4 - 1/2 (0.470 mi.)	N80	173
Database: LUST REG 2, Date of Government Version: 09/30/2004 Facility Status: Case Closed date9: 6/14/1996				
GAS & SHOP	625 S WINCHESTER	SSW 1/4 - 1/2 (0.470 mi.)	N81	174
Database: LUST SANTA CLARA, Date of Government Version: 03/03/2014 Database: LUST REG 2, Date of Government Version: 09/30/2004 Facility Status: Case Closed Date Closed: 06/14/1996 Date Closed: 08/15/2000 SCVWD ID: 07S1W22A07F SCVWD ID: 07S1W22A04F SCVWD ID: 07S1W22A06F date9: 8/15/2000				

<u>Lower Elevation</u>	<u>Address</u>	<u>Direction / Distance</u>	<u>Map ID</u>	<u>Page</u>
ECONO-CAR	342 S CLOVER	NE 0 - 1/8 (0.060 mi.)	B7	9
Database: LUST SANTA CLARA, Date of Government Version: 03/03/2014 Database: LUST REG 2, Date of Government Version: 09/30/2004 Database: LUST, Date of Government Version: 03/12/2018 Status: Completed - Case Closed Facility Status: Case Closed Date Closed: 10/27/1998 Global Id: T0608502117				

EXECUTIVE SUMMARY

SCVWD ID: 07S1W14L03F
date9: 10/27/1998

<p>UNION OIL SS # 3969 Database: LUST REG 2, Date of Government Version: 09/30/2004 Facility Status: Case Closed date9: 7/7/1995</p>	<p>2850 STEVENS CREEK B</p>	<p>NE 0 - 1/8 (0.095 mi.)</p>	<p>D12</p>	<p>14</p>
<p>TOSCO/76 #3969 Database: LUST REG 2, Date of Government Version: 09/30/2004 Facility Status: Preliminary site assessment underway</p>	<p>2850 STEVENS CREEK B</p>	<p>NE 0 - 1/8 (0.095 mi.)</p>	<p>D13</p>	<p>15</p>
<p>STEVENS CREEK 76 Database: LUST SANTA CLARA, Date of Government Version: 03/03/2014 Database: LUST, Date of Government Version: 03/12/2018 Status: Completed - Case Closed Date Closed: 12/08/2004 Date Closed: 07/07/1995 Global Id: T0608501514 Global Id: T0608578615 SCVWD ID: 07S1W14L04F SCVWD ID: 07S1W14L02F</p>	<p>2850 STEVENS CREEK B</p>	<p>NE 0 - 1/8 (0.095 mi.)</p>	<p>D14</p>	<p>16</p>
<p>TEXACO SERVICE STATI Database: LUST SANTA CLARA, Date of Government Version: 03/03/2014 Database: LUST REG 2, Date of Government Version: 09/30/2004 Database: LUST, Date of Government Version: 03/12/2018 Status: Completed - Case Closed Facility Status: Case Closed Date Closed: 01/29/2002 Global Id: T0608587629 SCVWD ID: 07S1W14L01F date9: 1/29/2002</p>	<p>2812 STEVENS CREEK B</p>	<p>NE 0 - 1/8 (0.102 mi.)</p>	<p>D17</p>	<p>23</p>
<p>CHEVRON #9-9079 Database: LUST REG 2, Date of Government Version: 09/30/2004 Facility Status: Case Closed date9: 7/17/2000</p>	<p>2910 STEVENS CREEK B</p>	<p>NNW 0 - 1/8 (0.103 mi.)</p>	<p>C18</p>	<p>29</p>
<p>CHEVRON Database: LUST SANTA CLARA, Date of Government Version: 03/03/2014 Database: LUST, Date of Government Version: 03/12/2018 Status: Completed - Case Closed Date Closed: 07/17/2000 Global Id: T0608500372 SCVWD ID: 07S1W14M01F</p>	<p>2910 STEVENS CREEK</p>	<p>NNW 0 - 1/8 (0.103 mi.)</p>	<p>C22</p>	<p>32</p>
<p>COURTESY CHEVROLET Database: LUST SANTA CLARA, Date of Government Version: 03/03/2014 Database: LUST REG 2, Date of Government Version: 09/30/2004 Database: LUST, Date of Government Version: 03/12/2018 Status: Completed - Case Closed Facility Status: Case Closed Date Closed: 11/18/1996 Global Id: T0608525806 SCVWD ID: 07S1W14M02F date9: 11/18/1996</p>	<p>3030 STEVENS CREEK B</p>	<p>WNW 1/8 - 1/4 (0.169 mi.)</p>	<p>G44</p>	<p>48</p>
<p>BRIDGESTONE/FIRESTON Database: LUST SANTA CLARA, Date of Government Version: 03/03/2014 Database: LUST REG 2, Date of Government Version: 09/30/2004 Database: LUST, Date of Government Version: 03/12/2018</p>	<p>3150 STEVENS CREEK B</p>	<p>WNW 1/4 - 1/2 (0.353 mi.)</p>	<p>68</p>	<p>137</p>

EXECUTIVE SUMMARY

Status: Completed - Case Closed
 Facility Status: Case Closed
 Date Closed: 07/23/1998
 Global Id: T0608502027
 SCVWD ID: 07S1W15J02F
 date9: 7/23/1998

JIL AUTO SALES **2417 STEVENS CREEK** **ENE 1/4 - 1/2 (0.492 mi.)** **82** **174**

Database: LUST SANTA CLARA, Date of Government Version: 03/03/2014
 Database: LUST REG 2, Date of Government Version: 09/30/2004
 Database: LUST, Date of Government Version: 03/12/2018
 Status: Completed - Case Closed
 Facility Status: Case Closed
 Date Closed: 04/15/1996
 Global Id: T0608500764
 SCVWD ID: 07S1W14G01F
 date9: 4/15/1996

DUNN-EDWARDS PAINTS **690 N WINCHESTER BLV** **NNW 1/4 - 1/2 (0.495 mi.)** **P83** **176**

Database: LUST REG 2, Date of Government Version: 09/30/2004
 Facility Status: Case Closed
 date9: 8/17/1998

DUNN-EDWARDS CORPORA **690 NORTH WINCHESTER** **NNW 1/4 - 1/2 (0.495 mi.)** **P84** **177**

Database: LUST SANTA CLARA, Date of Government Version: 03/03/2014
 Database: LUST, Date of Government Version: 03/12/2018
 Status: Completed - Case Closed
 Date Closed: 08/17/1998
 Global Id: T0608501223
 SCVWD ID: 07S1W14D01F

CPS-SLIC: Cleanup Program Sites (CPS; also known as Site Cleanups [SC] and formerly known as Spills, Leaks, Investigations, and Cleanups [SLIC] sites) included in GeoTracker. GeoTracker is the Water Boards data management system for sites that impact, or have the potential to impact, water quality in California, with emphasis on groundwater.

A review of the CPS-SLIC list, as provided by EDR, has revealed that there is 1 CPS-SLIC site within approximately 0.5 miles of the target property.

<u>Equal/Higher Elevation</u>	<u>Address</u>	<u>Direction / Distance</u>	<u>Map ID</u>	<u>Page</u>
GUADALUPE RIVER PROJ	I-880/I-280	SE 1/4 - 1/2 (0.386 mi.)	70	141
Database: SLIC REG 2, Date of Government Version: 09/30/2004 Facility Id: SL18260681				

HIST LUST: A listing of open and closed leaking underground storage tanks. This listing is no longer updated by the county. Leaking underground storage tanks are now handled by the Department of Environmental Health.

A review of the HIST LUST list, as provided by EDR, and dated 03/29/2005 has revealed that there are 16 HIST LUST sites within approximately 0.5 miles of the target property.

<u>Equal/Higher Elevation</u>	<u>Address</u>	<u>Direction / Distance</u>	<u>Map ID</u>	<u>Page</u>
FIRE STATION 10	511 SO MONROE ST	SSE 1/8 - 1/4 (0.224 mi.)	54	106

EXECUTIVE SUMMARY

SCVWD ID: 07S1W14P01				
EXXON #7-3667	425 S WINCHESTER BLV	WSW 1/8 - 1/4 (0.234 mi.)	J62	117
SCVWD ID: 07S1W15J01				
PETRO AMERICA	602 S WINCHESTER BL	SSW 1/4 - 1/2 (0.434 mi.)	N71	142
SCVWD ID: 07S1W22A01				
SCVWD ID: 07S1W22A02				
SCVWD ID: 07S1W22A08				
UNION OIL SS 6028	3102 MOORPARK	SW 1/4 - 1/2 (0.460 mi.)	O75	160
SCVWD ID: 07S1W22A03				
SCVWD ID: 07S1W22A05				
HANSRA GAS AND MART	625 S WINCHESTER BLV	SSW 1/4 - 1/2 (0.470 mi.)	N79	172
SCVWD ID: 07S1W22A07				
GAS N SHOP	625 WINCHESTER	SSW 1/4 - 1/2 (0.470 mi.)	N80	173
SCVWD ID: 07S1W22A04				
GAS & SHOP	625 S WINCHESTER	SSW 1/4 - 1/2 (0.470 mi.)	N81	174
SCVWD ID: 07S1W22A06				
Lower Elevation	Address	Direction / Distance	Map ID	Page
ECONO-CAR	342 S CLOVER	NE 0 - 1/8 (0.060 mi.)	B7	9
SCVWD ID: 07S1W14L03				
UNION OIL SS # 3969	2850 STEVENS CREEK B	NE 0 - 1/8 (0.095 mi.)	D12	14
SCVWD ID: 07S1W14L02				
TOSCO/76 #3969	2850 STEVENS CREEK B	NE 0 - 1/8 (0.095 mi.)	D13	15
SCVWD ID: 07S1W14L04				
TEXACO SERVICE STATI	2812 STEVENS CREEK B	NE 0 - 1/8 (0.102 mi.)	D17	23
SCVWD ID: 07S1W14L01				
CHEVRON #9-9079	2910 STEVENS CREEK B	NNW 0 - 1/8 (0.103 mi.)	C18	29
SCVWD ID: 07S1W14M01				
COURTESY CHEVROLET	3030 STEVENS CREEK B	WNW 1/8 - 1/4 (0.169 mi.)	G44	48
SCVWD ID: 07S1W14M02				
BRIDGESTONE/FIRESTON	3150 STEVENS CREEK B	WNW 1/4 - 1/2 (0.353 mi.)	68	137
SCVWD ID: 07S1W15J02				
JIL AUTO SALES	2417 STEVENS CREEK	ENE 1/4 - 1/2 (0.492 mi.)	82	174
SCVWD ID: 07S1W14G01				
DUNN-EDWARDS PAINTS	690 N WINCHESTER BLV	NNW 1/4 - 1/2 (0.495 mi.)	P83	176
SCVWD ID: 07S1W14D01				

State and tribal registered storage tank lists

UST: The Underground Storage Tank database contains registered USTs. USTs are regulated under Subtitle I of the Resource Conservation and Recovery Act (RCRA). The data come from the State Water Resources Control Board's Hazardous Substance Storage Container Database.

A review of the UST list, as provided by EDR, has revealed that there are 2 UST sites within approximately 0.25 miles of the target property.

EXECUTIVE SUMMARY

<u>Equal/Higher Elevation</u>	<u>Address</u>	<u>Direction / Distance</u>	<u>Map ID</u>	<u>Page</u>
SANTANA ROW GAS MART Database: UST, Date of Government Version: 03/12/2018 Facility Id: 400632	425 S WINCHESTER BL	WSW 1/8 - 1/4 (0.234 mi.)	J59	110

<u>Lower Elevation</u>	<u>Address</u>	<u>Direction / Distance</u>	<u>Map ID</u>	<u>Page</u>
STEVENS CREEK 76 Database: UST, Date of Government Version: 03/12/2018 Facility Id: FA0257322	2850 STEVENS CREEK B	NE 0 - 1/8 (0.097 mi.)	D15	22

State and tribal voluntary cleanup sites

VCP: Contains low threat level properties with either confirmed or unconfirmed releases and the project proponents have request that DTSC oversee investigation and/or cleanup activities and have agreed to provide coverage for DTSC's costs.

A review of the VCP list, as provided by EDR, and dated 01/30/2018 has revealed that there are 2 VCP sites within approximately 0.5 miles of the target property.

<u>Equal/Higher Elevation</u>	<u>Address</u>	<u>Direction / Distance</u>	<u>Map ID</u>	<u>Page</u>
485 SOUTH MONROE STR Status: Certified Facility Id: 60001465	485 SOUTH MONROE STR	SSE 1/8 - 1/4 (0.182 mi.)	I49	57

<u>Lower Elevation</u>	<u>Address</u>	<u>Direction / Distance</u>	<u>Map ID</u>	<u>Page</u>
VANDERBILT Status: Certified Facility Id: 43010031	90 WINCHESTER BLVD	NW 1/4 - 1/2 (0.331 mi.)	67	127

ADDITIONAL ENVIRONMENTAL RECORDS

Local Lists of Landfill / Solid Waste Disposal Sites

SWRCY: A listing of recycling facilities in California.

A review of the SWRCY list, as provided by EDR, and dated 03/12/2018 has revealed that there is 1 SWRCY site within approximately 0.5 miles of the target property.

<u>Lower Elevation</u>	<u>Address</u>	<u>Direction / Distance</u>	<u>Map ID</u>	<u>Page</u>
GOODWILL INDUSTRIES Cert Id: RC4418	3071 STEVENS CREEK B	NW 1/8 - 1/4 (0.239 mi.)	L64	122

EXECUTIVE SUMMARY

Local Lists of Hazardous waste / Contaminated Sites

HIST Cal-Sites: Formerly known as ASPIS, this database contains both known and potential hazardous substance sites. The source is the California Department of Toxic Substance Control. No longer updated by the state agency. It has been replaced by ENVIROSTOR.

A review of the HIST Cal-Sites list, as provided by EDR, and dated 08/08/2005 has revealed that there is 1 HIST Cal-Sites site within approximately 1 mile of the target property.

<u>Equal/Higher Elevation</u>	<u>Address</u>	<u>Direction / Distance</u>	<u>Map ID</u>	<u>Page</u>
TOWN & COUNTRY VILLA	2980 & 3030 STEVENS	WSW 1/8 - 1/4 (0.183 mi.)	E50	64

Local Lists of Registered Storage Tanks

SWEEPS UST: Statewide Environmental Evaluation and Planning System. This underground storage tank listing was updated and maintained by a company contacted by the SWRCB in the early 1990's. The listing is no longer updated or maintained. The local agency is the contact for more information on a site on the SWEEPS list.

A review of the SWEEPS UST list, as provided by EDR, and dated 06/01/1994 has revealed that there are 5 SWEEPS UST sites within approximately 0.25 miles of the target property.

<u>Equal/Higher Elevation</u>	<u>Address</u>	<u>Direction / Distance</u>	<u>Map ID</u>	<u>Page</u>
PACIFIC BELL Status: A Tank Status: A Comp Number: 405079	485 SOUTH MONROE STR	SSE 1/8 - 1/4 (0.182 mi.)	I48	54
FIRE STATION 10 Status: A Tank Status: A Comp Number: 404558	511 SO MONROE ST	SSE 1/8 - 1/4 (0.224 mi.)	54	106
QUALITY TUNE-UP #63 Status: A Tank Status: A Comp Number: 400632	425 S WINCHESTER BL	WSW 1/8 - 1/4 (0.234 mi.)	J61	111

<u>Lower Elevation</u>	<u>Address</u>	<u>Direction / Distance</u>	<u>Map ID</u>	<u>Page</u>
STEVENS CREEK 76 Status: A Tank Status: A Comp Number: 400691	2850 STEVENS CREEK B	NE 0 - 1/8 (0.095 mi.)	D14	16
COURTESY CHEVROLET Status: A Tank Status: A Comp Number: 400164	3030 STEVENS CREEK B	WNW 1/8 - 1/4 (0.169 mi.)	G44	48

EXECUTIVE SUMMARY

HIST UST: Historical UST Registered Database.

A review of the HIST UST list, as provided by EDR, and dated 10/15/1990 has revealed that there are 12 HIST UST sites within approximately 0.25 miles of the target property.

<u>Equal/Higher Elevation</u>	<u>Address</u>	<u>Direction / Distance</u>	<u>Map ID</u>	<u>Page</u>
PACIFIC BELL Facility Id: 00000006900	485 SOUTH MONROE STR	SSE 1/8 - 1/4 (0.182 mi.)	I48	54
PACIFIC BELL (N4-012)	485 SO MONOROE ST	SSE 1/8 - 1/4 (0.184 mi.)	F51	104
FIRE STATION 10 Facility Id: 00000040743	511 SO MONROE ST	SSE 1/8 - 1/4 (0.224 mi.)	54	106
QUALITY TUNE-UP #63 Facility Id: 00000023978	425 S WINCHESTER BL	WSW 1/8 - 1/4 (0.234 mi.)	J61	111

<u>Lower Elevation</u>	<u>Address</u>	<u>Direction / Distance</u>	<u>Map ID</u>	<u>Page</u>
ECONO CAR Facility Id: 00000011590	342 CLOVER	NE 0 - 1/8 (0.060 mi.)	B8	12
UNION OIL SS # 3969 Facility Id: 00000006046	2850 STEVENS CREEK B	NE 0 - 1/8 (0.095 mi.)	D12	14
STEVENS CREEK 76	2850 STEVENS CREEK B	NE 0 - 1/8 (0.095 mi.)	D14	16
TEXACO SERVICE STATI Facility Id: 00000016061	2812 STEVENS CREEK B	NE 0 - 1/8 (0.102 mi.)	D17	23
99079 Facility Id: 00000063176	2910 STEVENS CREEK B	NNW 0 - 1/8 (0.103 mi.)	C20	30
99079	2910 STEVENS CREEK R	NNW 0 - 1/8 (0.103 mi.)	C21	31
COURTESY CHEVROLET Facility Id: 00000039127	3030 STEVENS CREEK B	WNW 1/8 - 1/4 (0.169 mi.)	G44	48
RV CLOUD CO Facility Id: 00000008351	300 WINCHESTER BLVD	WNW 1/8 - 1/4 (0.219 mi.)	53	105

Local Land Records

DEED: The use of recorded land use restrictions is one of the methods the DTSC uses to protect the public from unsafe exposures to hazardous substances and wastes .

A review of the DEED list, as provided by EDR, and dated 02/08/2018 has revealed that there is 1 DEED site within approximately 0.5 miles of the target property.

<u>Equal/Higher Elevation</u>	<u>Address</u>	<u>Direction / Distance</u>	<u>Map ID</u>	<u>Page</u>
TOWN & COUNTRY VILLA Status: CERTIFIED / OPERATION & MAINTENANCE Envirostor ID: 43590001	2980 & 3030 STEVENS	WSW 1/8 - 1/4 (0.183 mi.)	E50	64

EXECUTIVE SUMMARY

Other Ascertainable Records

Cortese: The sites for the list are designated by the State Water Resource Control Board (LUST), the Integrated Waste Board (SWF/LS), and the Department of Toxic Substances Control (Cal-Sites).

A review of the Cortese list, as provided by EDR, and dated 03/26/2018 has revealed that there is 1 Cortese site within approximately 0.5 miles of the target property.

<u>Equal/Higher Elevation</u>	<u>Address</u>	<u>Direction / Distance</u>	<u>Map ID</u>	<u>Page</u>
TOWN & COUNTRY VILLA Envirostor Id: 43590001 Cleanup Status: CERTIFIED / OPERATION & MAINTENANCE - LAND USE RESTRICTIONS	2980 & 3030 STEVENS	WSW 1/8 - 1/4 (0.183 mi.)	E50	64

CUPA Listings: A listing of sites included in the county's Certified Unified Program Agency database. California's Secretary for Environmental Protection established the unified hazardous materials and hazardous waste regulatory program as required by chapter 6.11 of the California Health and Safety Code. The Unified Program consolidates the administration, permits, inspections, and enforcement activities.

A review of the CUPA Listings list, as provided by EDR, has revealed that there are 26 CUPA Listings sites within approximately 0.25 miles of the target property.

<u>Equal/Higher Elevation</u>	<u>Address</u>	<u>Direction / Distance</u>	<u>Map ID</u>	<u>Page</u>
HOTEL VALENCIA SANTA Database: CUPA SANTA CLARA, Date of Government Version: 02/20/2018	355 SANTANA ROW BLDG	WSW 0 - 1/8 (0.108 mi.)	23	36
MISORA SANTANA ROW Database: CUPA SANTA CLARA, Date of Government Version: 02/20/2018	388 SANTANA ROW	SSW 0 - 1/8 (0.109 mi.)	25	37
SEPHORA #958 Database: CUPA SANTA CLARA, Date of Government Version: 02/20/2018	377 SANTANA ROW STE	SW 1/8 - 1/4 (0.143 mi.)	E37	46
SANTANA HEIGHTS Database: CUPA SANTA CLARA, Date of Government Version: 02/20/2018	367 SANTANA HEIGHTS	SW 1/8 - 1/4 (0.154 mi.)	E41	48
SMITTEN ICE CREAM #0 Database: CUPA SANTA CLARA, Date of Government Version: 02/20/2018	3055 OLIN AV STE 105	WSW 1/8 - 1/4 (0.170 mi.)	H46	53
FEDERAL REALTY Database: CUPA SANTA CLARA, Date of Government Version: 02/20/2018	3055 OLIN AV STE 210	WSW 1/8 - 1/4 (0.192 mi.)	H52	105
QUALITY TUNE-UP Database: CUPA SANTA CLARA, Date of Government Version: 02/20/2018	425 S WINCHESTER BL	WSW 1/8 - 1/4 (0.234 mi.)	J58	109
GAS DEPOT @ WINCHEST Database: CUPA SANTA CLARA, Date of Government Version: 02/20/2018	425 S WINCHESTER BL	WSW 1/8 - 1/4 (0.234 mi.)	J60	110
QUALITY TUNE-UP #63 Database: CUPA SANTA CLARA, Date of Government Version: 02/20/2018	425 S WINCHESTER BL	WSW 1/8 - 1/4 (0.234 mi.)	J61	111

<u>Lower Elevation</u>	<u>Address</u>	<u>Direction / Distance</u>	<u>Map ID</u>	<u>Page</u>
ESPRIT HEALING CENTE Database: CUPA SANTA CLARA, Date of Government Version: 02/20/2018	360 S CLOVER AV	ENE 0 - 1/8 (0.044 mi.)	B3	8
PATRICK K YEE DDS Database: CUPA SANTA CLARA, Date of Government Version: 02/20/2018	373 S MONROE ST 302	E 0 - 1/8 (0.059 mi.)	B4	9
ISAAC LIN DDS Database: CUPA SANTA CLARA, Date of Government Version: 02/20/2018	373 S MONROE ST 303	E 0 - 1/8 (0.059 mi.)	B5	9
MING FAI TOMMY TONG Database: CUPA SANTA CLARA, Date of Government Version: 02/20/2018	373 S MONROE ST C	E 0 - 1/8 (0.059 mi.)	B6	9

EXECUTIVE SUMMARY

<u>Lower Elevation</u>	<u>Address</u>	<u>Direction / Distance</u>	<u>Map ID</u>	<u>Page</u>
MASSART CHIROPRACTIC Database: CUPA SANTA CLARA, Date of Government Version: 02/20/2018	2910 STEVENS CREEK B	NNW 0 - 1/8 (0.090 mi.)	C9	12
STEVENS CREEK 76 Database: CUPA SANTA CLARA, Date of Government Version: 02/20/2018	2850 STEVENS CREEK B	NE 0 - 1/8 (0.095 mi.)	D14	16
TEXACO SERVICE STATI Database: CUPA SANTA CLARA, Date of Government Version: 02/20/2018	2812 STEVENS CREEK B	NE 0 - 1/8 (0.102 mi.)	D17	23
HOEFLING-HARTMAN Database: CUPA SANTA CLARA, Date of Government Version: 02/20/2018	330 S MONROE ST	ENE 0 - 1/8 (0.113 mi.)	26	37
CHIPOTLE MEXICAN GRI Database: CUPA SANTA CLARA, Date of Government Version: 02/20/2018	2855 STEVENS CREEK B	NNW 0 - 1/8 (0.121 mi.)	C28	38
LENSCRAFTERS #206 Database: CUPA SANTA CLARA, Date of Government Version: 02/20/2018	2855 STEVENS CREEK B	NNE 0 - 1/8 (0.121 mi.)	D29	38
SEPHORA VALLEY FAIR Database: CUPA SANTA CLARA, Date of Government Version: 02/20/2018	2855 STEVENS CREEK B	NNE 0 - 1/8 (0.121 mi.)	D31	40
KITS CAMERAS #71 Database: CUPA SANTA CLARA, Date of Government Version: 02/20/2018	2855 STEVENS CREEK B	NNE 0 - 1/8 (0.121 mi.)	D33	42
THE PICTURE PEOPLE # Database: CUPA SANTA CLARA, Date of Government Version: 02/20/2018	2855 STEVENS CREEK B	NNE 0 - 1/8 (0.121 mi.)	D36	45
MACY'S DEPT STORES I Database: CUPA SANTA CLARA, Date of Government Version: 02/20/2018	2801 STEVENS CREEK B	NE 1/8 - 1/4 (0.146 mi.)	D39	46
COURTESY CHEVROLET Database: CUPA SANTA CLARA, Date of Government Version: 02/20/2018	3030 STEVENS CREEK B	WNW 1/8 - 1/4 (0.169 mi.)	G45	53
CHIPOTLE MEXICAN GRI Database: CUPA SANTA CLARA, Date of Government Version: 02/20/2018	369 S WINCHESTER BL	W 1/8 - 1/4 (0.229 mi.)	K56	109
VALLEY FAIR MALL Database: CUPA SANTA CLARA, Date of Government Version: 02/20/2018	2855 STEVENS CREEK B	N 1/8 - 1/4 (0.243 mi.)	M65	123

HIST CORTESE: The sites for the list are designated by the State Water Resource Control Board [LUST], the Integrated Waste Board [SWF/LS], and the Department of Toxic Substances Control [CALSTATES]. This listing is no longer updated by the state agency.

A review of the HIST CORTESE list, as provided by EDR, and dated 04/01/2001 has revealed that there are 12 HIST CORTESE sites within approximately 0.5 miles of the target property.

<u>Equal/Higher Elevation</u>	<u>Address</u>	<u>Direction / Distance</u>	<u>Map ID</u>	<u>Page</u>
SAN JOSE FIRE STATIO Reg Id: 43-1674	511 MONROE	SE 1/8 - 1/4 (0.158 mi.)	F43	48
EXXON Reg Id: 43-0533	425 WINCHESTER	WSW 1/8 - 1/4 (0.225 mi.)	J55	109
BP Reg Id: 43-0192	602 WINCHESTER	SSW 1/4 - 1/2 (0.443 mi.)	N73	156
UNOCAL #6028 Reg Id: 43-1557	3102 MOORPARK AVE	SW 1/4 - 1/2 (0.460 mi.)	O74	156
GAS N SHOP Reg Id: 43-0634	625 WINCHESTER	SSW 1/4 - 1/2 (0.470 mi.)	N80	173
<u>Lower Elevation</u>	<u>Address</u>	<u>Direction / Distance</u>	<u>Map ID</u>	<u>Page</u>
ECONO CAR	342 CLOVER	NE 0 - 1/8 (0.060 mi.)	B8	12

EXECUTIVE SUMMARY

Reg Id: 43-2304				
STEVENS CREEK 76	2850 STEVENS CREEK B	NE 0 - 1/8 (0.095 mi.)	D14	16
Reg Id: 43-1552				
TEXACO SERVICE STATI	2812 STEVENS CREEK B	NE 0 - 1/8 (0.102 mi.)	D17	23
Reg Id: 43-1446				
CHEVRON	2910 STEVENS CREEK	NNW 0 - 1/8 (0.103 mi.)	C22	32
Reg Id: 43-0315				
COURTESY CHEVROLET	3030 STEVENS CREEK B	WNW 1/8 - 1/4 (0.169 mi.)	G44	48
Reg Id: 43-1867				
BRIDGESTONE/FIRESTON	3150 STEVENS CREEK B	WNW 1/4 - 1/2 (0.353 mi.)	68	137
Reg Id: 43-2209				
JIL AUTO SALES	2417 STEVENS CREEK	ENE 1/4 - 1/2 (0.492 mi.)	82	174
Reg Id: 43-0737				

SAN JOSE HAZMAT: San Jose Hazmat Facilities.

A review of the SAN JOSE HAZMAT list, as provided by EDR, and dated 02/04/2018 has revealed that there are 13 SAN JOSE HAZMAT sites within approximately 0.25 miles of the target property.

<u>Equal/Higher Elevation</u>	<u>Address</u>	<u>Direction / Distance</u>	<u>Map ID</u>	<u>Page</u>
HOTEL VALENCIA SANTA File Num: 409304	355 SANTANA ROW BLDG	WSW 0 - 1/8 (0.108 mi.)	23	36
SEPHORA #958 File Num: 603106	377 SANTANA ROW 1010	SW 1/8 - 1/4 (0.143 mi.)	E38	46
SANTANA HEIGHTS File Num: 603103	367 SANTANA HEIGHTS	SW 1/8 - 1/4 (0.154 mi.)	E42	48
SMITTEN ICE CREAM #0 File Num: 603327	3055 OLIN AV	WSW 1/8 - 1/4 (0.170 mi.)	H47	54
FEDERAL REALTY File Num: 409482 File Num: 409309 File Num: 411871	3055 OLIN AV STE 210	WSW 1/8 - 1/4 (0.192 mi.)	H52	105
QUALITY TUNE-UP #63 File Num: 400632 File Num: 409663	425 S WINCHESTER BL	WSW 1/8 - 1/4 (0.234 mi.)	J61	111
<u>Lower Elevation</u>	<u>Address</u>	<u>Direction / Distance</u>	<u>Map ID</u>	<u>Page</u>
METRO PCS File Num: 411709	2880 STEVENS CREEK B	N 0 - 1/8 (0.091 mi.)	C10	13
STEVENS CREEK 76 File Num: 400691	2850 STEVENS CREEK B	NE 0 - 1/8 (0.095 mi.)	D14	16
TEXACO SERVICE STATI File Num: 406199	2812 STEVENS CREEK B	NE 0 - 1/8 (0.102 mi.)	D17	23
MACY'S WEST, INC. File Num: 405184	2801 STEVENS CREEK B	NE 1/8 - 1/4 (0.146 mi.)	D40	47
CHIPOTLE MEXICAN GRI	369 S WINCHESTER BL	W 1/8 - 1/4 (0.229 mi.)	K57	109

EXECUTIVE SUMMARY

File Num: 600611

VALLEY FAIR MALL

File Num: 600880

File Num: 603037

File Num: 411930

2855 STEVENS CREEK B N 1/8 - 1/4 (0.243 mi.) M65 123

VERIZON WIRELESS VAL

File Num: 408498

2855 STEVENS CREEK B N 1/8 - 1/4 (0.243 mi.) M66 127

EDR HIGH RISK HISTORICAL RECORDS

EDR Exclusive Records

EDR Hist Auto: EDR has searched selected national collections of business directories and has collected listings of potential gas station/filling station/service station sites that were available to EDR researchers. EDR's review was limited to those categories of sources that might, in EDR's opinion, include gas station/filling station/service station establishments. The categories reviewed included, but were not limited to gas, gas station, gasoline station, filling station, auto, automobile repair, auto service station, service station, etc. This database falls within a category of information EDR classifies as "High Risk Historical Records", or HRHR. EDR's HRHR effort presents unique and sometimes proprietary data about past sites and operations that typically create environmental concerns, but may not show up in current government records searches.

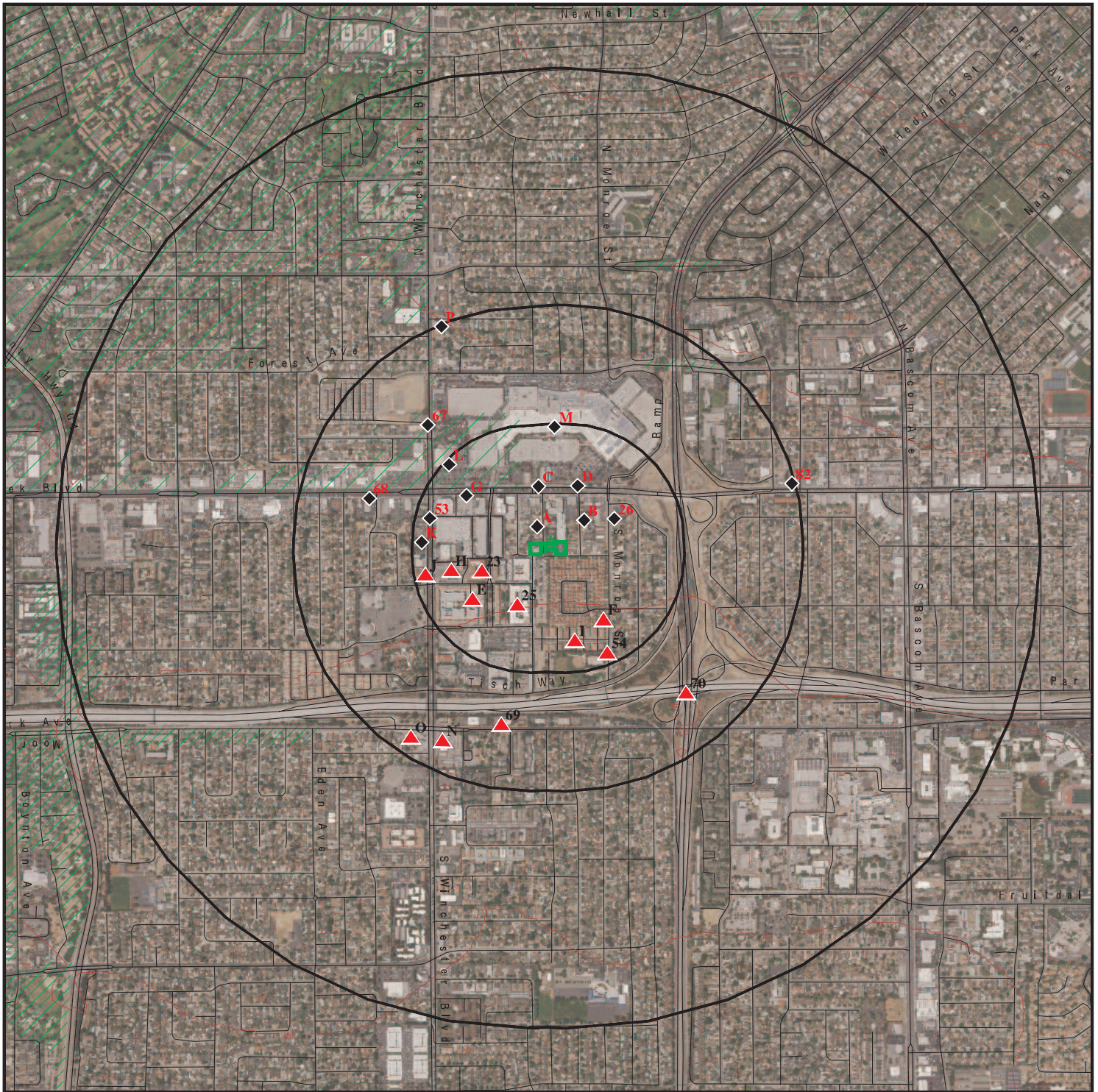
A review of the EDR Hist Auto list, as provided by EDR, has revealed that there are 6 EDR Hist Auto sites within approximately 0.125 miles of the target property.







<u>Lower Elevation</u>	<u>Address</u>	<u>Direction / Distance</u>	<u>Map ID</u>	<u>Page</u>
K J MOBIL MECHANIC	343 S BAYWOOD AVE	NW 0 - 1/8 (0.036 mi.)	A2	8
KENNEDYS VALLEY FAIR	2850 STEVENS CREEK	NE 0 - 1/8 (0.095 mi.)	D11	13
DUMITRIE MIKE	2812 STEVENS CREEK B	NE 0 - 1/8 (0.102 mi.)	D16	22
JOHN S TOWN & COUNTR	2910 STEVENS CREEK B	NNW 0 - 1/8 (0.103 mi.)	C19	30
RUONA BILL ENTERPRIS	2842 STEVENS CREEK	NE 0 - 1/8 (0.109 mi.)	D24	37
VALLEY FAIR FLYING A	2899 STEVENS CREEK R	NNW 0 - 1/8 (0.117 mi.)	C27	37






EXECUTIVE SUMMARY

There were no unmapped sites in this report.

OVERVIEW MAP - 5300866.2S



-  Target Property
-  Sites at elevations higher than or equal to the target property
-  Sites at elevations lower than the target property
-  Manufactured Gas Plants
-  National Priority List Sites
-  Dept. Defense Sites

-  Indian Reservations BIA
-  100-year flood zone
-  500-year flood zone
-  Upgradient Area
-  Areas of Concern

This report includes Interactive Map Layers to display and/or hide map information. The legend includes only those icons for the default map view.








SITE NAME: 389074
 ADDRESS: 2881 Hemlock Ave, 376, 375, 383 South Baywood
 San Jose CA 95128
 LAT/LONG: 37.321674 / 121.945531


CLIENT: AEI Consultants
 CONTACT: Christian Cagonot
 INQUIRY #: 5300866.2s
 DATE: May 19, 2018 5:34 am


DETAIL MAP - 5300866.2S



HAMILTON MEDICAL GRP INC
 UNILAB
 NAYYARA S DAWOOD MD PEDIATRICS
 FAREEDA N ADEEB MD
 VERONICA HEREDIA, MD
 ADVANCED SURGERY CENTER

-  Target Property
-  Sites at elevations higher than or equal to the target property
-  Sites at elevations lower than the target property
-  Manufactured Gas Plants
-  Sensitive Receptors
-  National Priority List Sites
-  Dept. Defense Sites

-  Indian Reservations BIA
-  100-year flood zone
-  500-year flood zone
-  Areas of Concern



This report includes Interactive Map Layers to display and/or hide map information. The legend includes only those icons for the default map view.

SITE NAME: 389074 ADDRESS: 2881 Hemlock Ave, 376, 375, 383 South Baywood San Jose CA 95128 LAT/LONG: 37.321674 / 121.945531	CLIENT: AEI Consultants CONTACT: Christian Cagonot INQUIRY #: 5300866.2s DATE: May 19, 2018 5:35 am
--	--

MAP FINDINGS SUMMARY

Database	Search Distance (Miles)	Target Property	< 1/8	1/8 - 1/4	1/4 - 1/2	1/2 - 1	> 1	Total Plotted
STANDARD ENVIRONMENTAL RECORDS								
<i>Federal NPL site list</i>								
NPL	1.000		0	0	0	0	NR	0
Proposed NPL	1.000		0	0	0	0	NR	0
NPL LIENS	TP		NR	NR	NR	NR	NR	0
<i>Federal Delisted NPL site list</i>								
Delisted NPL	1.000		0	0	0	0	NR	0
<i>Federal CERCLIS list</i>								
FEDERAL FACILITY	0.500		0	0	0	NR	NR	0
SEMS	0.500		0	0	0	NR	NR	0
<i>Federal CERCLIS NFRAP site list</i>								
SEMS-ARCHIVE	0.500		0	0	0	NR	NR	0
<i>Federal RCRA CORRACTS facilities list</i>								
CORRACTS	1.000		0	0	0	0	NR	0
<i>Federal RCRA non-CORRACTS TSD facilities list</i>								
RCRA-TSDF	0.500		0	0	0	NR	NR	0
<i>Federal RCRA generators list</i>								
RCRA-LQG	0.250		0	1	NR	NR	NR	1
RCRA-SQG	0.250		4	2	NR	NR	NR	6
RCRA-CESQG	0.250		1	0	NR	NR	NR	1
<i>Federal institutional controls / engineering controls registries</i>								
LUCIS	0.500		0	0	0	NR	NR	0
US ENG CONTROLS	0.500		0	0	0	NR	NR	0
US INST CONTROL	0.500		0	0	0	NR	NR	0
<i>Federal ERNS list</i>								
ERNS	TP		NR	NR	NR	NR	NR	0
<i>State- and tribal - equivalent NPL</i>								
RESPONSE	1.000		0	1	0	0	NR	1
<i>State- and tribal - equivalent CERCLIS</i>								
ENVIROSTOR	1.000		0	2	2	0	NR	4
<i>State and tribal landfill and/or solid waste disposal site lists</i>								
SWF/LF	0.500		0	0	0	NR	NR	0
<i>State and tribal leaking storage tank lists</i>								
LUST	0.500		7	4	14	NR	NR	25

MAP FINDINGS SUMMARY

Database	Search Distance (Miles)	Target Property	< 1/8	1/8 - 1/4	1/4 - 1/2	1/2 - 1	> 1	Total Plotted
INDIAN LUST	0.500		0	0	0	NR	NR	0
CPS-SLIC	0.500		0	0	1	NR	NR	1
HIST LUST	0.500		5	3	8	NR	NR	16
State and tribal registered storage tank lists								
FEMA UST	0.250		0	0	NR	NR	NR	0
UST	0.250		1	1	NR	NR	NR	2
AST	0.250		0	0	NR	NR	NR	0
INDIAN UST	0.250		0	0	NR	NR	NR	0
State and tribal voluntary cleanup sites								
INDIAN VCP	0.500		0	0	0	NR	NR	0
VCP	0.500		0	1	1	NR	NR	2
State and tribal Brownfields sites								
BROWNFIELDS	0.500		0	0	0	NR	NR	0
ADDITIONAL ENVIRONMENTAL RECORDS								
Local Brownfield lists								
US BROWNFIELDS	0.500		0	0	0	NR	NR	0
Local Lists of Landfill / Solid Waste Disposal Sites								
WMUDS/SWAT	0.500		0	0	0	NR	NR	0
SWRCY	0.500		0	1	0	NR	NR	1
HAULERS	TP		NR	NR	NR	NR	NR	0
INDIAN ODI	0.500		0	0	0	NR	NR	0
DEBRIS REGION 9	0.500		0	0	0	NR	NR	0
ODI	0.500		0	0	0	NR	NR	0
IHS OPEN DUMPS	0.500		0	0	0	NR	NR	0
Local Lists of Hazardous waste / Contaminated Sites								
US HIST CDL	TP		NR	NR	NR	NR	NR	0
HIST Cal-Sites	1.000		0	1	0	0	NR	1
SCH	0.250		0	0	NR	NR	NR	0
CDL	TP		NR	NR	NR	NR	NR	0
Toxic Pits	1.000		0	0	0	0	NR	0
US CDL	TP		NR	NR	NR	NR	NR	0
Local Lists of Registered Storage Tanks								
SWEEPS UST	0.250		1	4	NR	NR	NR	5
HIST UST	0.250		6	6	NR	NR	NR	12
CA FID UST	0.250		0	0	NR	NR	NR	0
Local Land Records								
LIENS	TP		NR	NR	NR	NR	NR	0
LIENS 2	TP		NR	NR	NR	NR	NR	0
DEED	0.500		0	1	0	NR	NR	1

MAP FINDINGS SUMMARY

Database	Search Distance (Miles)	Target Property	< 1/8	1/8 - 1/4	1/4 - 1/2	1/2 - 1	> 1	Total Plotted
Records of Emergency Release Reports								
HMIRS	TP		NR	NR	NR	NR	NR	0
CHMIRS	TP		NR	NR	NR	NR	NR	0
LDS	TP		NR	NR	NR	NR	NR	0
MCS	TP		NR	NR	NR	NR	NR	0
SPILLS 90	TP		NR	NR	NR	NR	NR	0
Other Ascertainable Records								
RCRA NonGen / NLR	0.250		0	0	NR	NR	NR	0
FUDS	1.000		0	0	0	0	NR	0
DOD	1.000		0	0	0	0	NR	0
SCRD DRYCLEANERS	0.500		0	0	0	NR	NR	0
US FIN ASSUR	TP		NR	NR	NR	NR	NR	0
EPA WATCH LIST	TP		NR	NR	NR	NR	NR	0
2020 COR ACTION	0.250		0	0	NR	NR	NR	0
TSCA	TP		NR	NR	NR	NR	NR	0
TRIS	TP		NR	NR	NR	NR	NR	0
SSTS	TP		NR	NR	NR	NR	NR	0
ROD	1.000		0	0	0	0	NR	0
RMP	TP		NR	NR	NR	NR	NR	0
RAATS	TP		NR	NR	NR	NR	NR	0
PRP	TP		NR	NR	NR	NR	NR	0
PADS	TP		NR	NR	NR	NR	NR	0
ICIS	TP		NR	NR	NR	NR	NR	0
FTTS	TP		NR	NR	NR	NR	NR	0
MLTS	TP		NR	NR	NR	NR	NR	0
COAL ASH DOE	TP		NR	NR	NR	NR	NR	0
COAL ASH EPA	0.500		0	0	0	NR	NR	0
PCB TRANSFORMER	TP		NR	NR	NR	NR	NR	0
RADINFO	TP		NR	NR	NR	NR	NR	0
HIST FTTS	TP		NR	NR	NR	NR	NR	0
DOT OPS	TP		NR	NR	NR	NR	NR	0
CONSENT	1.000		0	0	0	0	NR	0
INDIAN RESERV	1.000		0	0	0	0	NR	0
FUSRAP	1.000		0	0	0	0	NR	0
UMTRA	0.500		0	0	0	NR	NR	0
LEAD SMELTERS	TP		NR	NR	NR	NR	NR	0
US AIRS	TP		NR	NR	NR	NR	NR	0
US MINES	0.250		0	0	NR	NR	NR	0
ABANDONED MINES	0.250		0	0	NR	NR	NR	0
FINDS	TP		NR	NR	NR	NR	NR	0
UXO	1.000		0	0	0	0	NR	0
ECHO	TP		NR	NR	NR	NR	NR	0
DOCKET HWC	TP		NR	NR	NR	NR	NR	0
FUELS PROGRAM	0.250		0	0	NR	NR	NR	0
CA BOND EXP. PLAN	1.000		0	0	0	0	NR	0
Cortese	0.500		0	1	0	NR	NR	1
CUPA Listings	0.250		15	11	NR	NR	NR	26
DRYCLEANERS	0.250		0	0	NR	NR	NR	0
EMI	TP		NR	NR	NR	NR	NR	0

MAP FINDINGS SUMMARY

Database	Search Distance (Miles)	Target Property	< 1/8	1/8 - 1/4	1/4 - 1/2	1/2 - 1	> 1	Total Plotted
ENF	TP		NR	NR	NR	NR	NR	0
Financial Assurance	TP		NR	NR	NR	NR	NR	0
HAZNET	TP	1	NR	NR	NR	NR	NR	1
ICE	TP		NR	NR	NR	NR	NR	0
HIST CORTESE	0.500		4	3	5	NR	NR	12
HWP	1.000		0	0	0	0	NR	0
HWT	0.250		0	0	NR	NR	NR	0
MINES	0.250		0	0	NR	NR	NR	0
MWMP	0.250		0	0	NR	NR	NR	0
NPDES	TP		NR	NR	NR	NR	NR	0
PEST LIC	TP		NR	NR	NR	NR	NR	0
PROC	0.500		0	0	0	NR	NR	0
Notify 65	1.000		0	0	0	0	NR	0
SAN JOSE HAZMAT	0.250		4	9	NR	NR	NR	13
UIC	TP		NR	NR	NR	NR	NR	0
WASTEWATER PITS	0.500		0	0	0	NR	NR	0
WDS	TP		NR	NR	NR	NR	NR	0
WIP	0.250		0	0	NR	NR	NR	0
WELL STIM PROJ	TP		NR	NR	NR	NR	NR	0
CIWQS	TP		NR	NR	NR	NR	NR	0
UIC GEO	TP		NR	NR	NR	NR	NR	0
PROJECT	TP		NR	NR	NR	NR	NR	0
PROD WATER PONDS	TP		NR	NR	NR	NR	NR	0
OTHER OIL GAS	TP		NR	NR	NR	NR	NR	0
NON-CASE INFO	TP		NR	NR	NR	NR	NR	0
SAMPLING POINT	TP		NR	NR	NR	NR	NR	0
MILITARY PRIV SITES	TP		NR	NR	NR	NR	NR	0

EDR HIGH RISK HISTORICAL RECORDS

EDR Exclusive Records

EDR MGP	1.000		0	0	0	0	NR	0
EDR Hist Auto	0.125		6	NR	NR	NR	NR	6
EDR Hist Cleaner	0.125		0	NR	NR	NR	NR	0

EDR RECOVERED GOVERNMENT ARCHIVES

Exclusive Recovered Govt. Archives

RGA LF	TP		NR	NR	NR	NR	NR	0
RGA LUST	TP		NR	NR	NR	NR	NR	0

- Totals -- 1 54 52 31 0 0 138

NOTES:

TP = Target Property

NR = Not Requested at this Search Distance

Sites may be listed in more than one database

MAP FINDINGS

Map ID
 Direction
 Distance
 Elevation

Site

Database(s)

EDR ID Number
 EPA ID Number

A1 **COMFORT DENTAL GROUP**
Target **2881 HEMLOCK AVE**
Property **SAN JOSE, CA 95128**

HAZNET **S113142947**
 N/A

Site 1 of 2 in cluster A

Actual: **HAZNET:**
137 ft.

envid: S113142947
 Year: 2006
 GEPAID: CAL000307648
 Contact: BIANCA GUIDO
 Telephone: 4082498888
 Mailing Name: Not reported
 Mailing Address: 2881 HEMLOCK AVE
 Mailing City,St,Zip: SAN JOSE, CA 95128
 Gen County: Not reported
 TSD EPA ID: CAL000175030
 TSD County: Not reported
 Waste Category: Unspecified organic liquid mixture
 Disposal Method: Treatment, Tank
 Tons: 0.02
 Cat Decode: Not reported
 Method Decode: Not reported
 Facility County: Santa Clara

A2 **K J MOBIL MECHANIC**
NW **343 S BAYWOOD AVE**
< 1/8 **SAN JOSE, CA 95128**
0.036 mi.
191 ft. **Site 2 of 2 in cluster A**

EDR Hist Auto **1021469113**
 N/A

Relative: **EDR Hist Auto**
Lower

Actual:	Year:	Name:	Type:
135 ft.	2002	K J MOBIL MECHANIC	Gasoline Service Stations
	2003	K J MOBIL MECHANIC	Gasoline Service Stations
	2004	K J MOBIL MECHANIC	Gasoline Service Stations
	2005	K J MOBIL MECHANIC	Gasoline Service Stations

B3 **ESPRIT HEALING CENTER**
ENE **360 S CLOVER AV**
< 1/8 **SAN JOSE, CA 95128**
0.044 mi.
230 ft. **Site 1 of 6 in cluster B**

CUPA Listings **S121469858**
 N/A

Relative: **CUPA SANTA CLARA:**
Lower

Actual:

Region: SANTA CLARA
 PE#: 2271
 Program Description: SILVER WASTE ONLY <100 KG/MO
 Latitude: 37.322185
 Longitude: -121.944258
 Record ID: PR0317566
 Facility ID: FA0209063

MAP FINDINGS

Map ID			EDR ID Number
Direction			EPA ID Number
Distance		Database(s)	
Elevation	Site		

B4	PATRICK K YEE DDS	CUPA Listings	S112346422
East < 1/8 0.059 mi.	373 S MONROE ST 302		N/A
310 ft.	Site 2 of 6 in cluster B		
Relative:	CUPA SANTA CLARA:		
Lower	Region:	SANTA CLARA	
Actual:	PE#:	2271	
136 ft.	Program Description:	SILVER WASTE ONLY <100 KG/MO	
	Latitude:	37.321865	
	Longitude:	-121.943464	
	Record ID:	PR0314372	
	Facility ID:	FA0257063	

B5	ISAAC LIN DDS	CUPA Listings	S112345947
East < 1/8 0.059 mi.	373 S MONROE ST 303		N/A
310 ft.	Site 3 of 6 in cluster B		
Relative:	CUPA SANTA CLARA:		
Lower	Region:	SANTA CLARA	
Actual:	PE#:	2240	
136 ft.	Program Description:	GENERATES < 10 GAL/YR	
	Latitude:	37.321865	
	Longitude:	-121.943464	
	Record ID:	PR0376163	
	Facility ID:	FA0257271	

B6	MING FAI TOMMY TONG	CUPA Listings	S121469866
East < 1/8 0.059 mi.	373 S MONROE ST C		N/A
310 ft.	Site 4 of 6 in cluster B		
Relative:	CUPA SANTA CLARA:		
Lower	Region:	SANTA CLARA	
Actual:	PE#:	2202	
136 ft.	Program Description:	GENERATES < 100 KG/YR	
	Latitude:	37.321865	
	Longitude:	-121.943464	
	Record ID:	PR0315363	
	Facility ID:	FA0209143	

B7	ECONO-CAR	LUST	S104541945
NE	342 S CLOVER	HIST LUST	N/A
< 1/8 0.060 mi.	SAN JOSE, CA 95129		
315 ft.	Site 5 of 6 in cluster B		
Relative:	LUST:		
Lower	Lead Agency:	SANTA CLARA COUNTY LOP	
Actual:	Case Type:	LUST Cleanup Site	
135 ft.	Geo Track:	http://geotracker.waterboards.ca.gov/profile_report.asp?global_id=T0608502117	
	Global Id:	T0608502117	
	Latitude:	37.3224792	

Map ID
Direction
Distance
Elevation

MAP FINDINGS

Site

Database(s)

EDR ID Number
EPA ID Number

ECONO-CAR (Continued)

S104541945

Longitude: -121.9444042
Status: Completed - Case Closed
Status Date: 10/27/1998
Case Worker: UST
RB Case Number: Not reported
Local Agency: SANTA CLARA COUNTY LOP
File Location: All Files are on GeoTracker or in the Local Agency Database
Local Case Number: Not reported
Potential Media Affect: Soil
Potential Contaminants of Concern: Gasoline
Site History: Not reported

LUST:

Global Id: T0608502117
Contact Type: Regional Board Caseworker
Contact Name: Regional Water Board
Organization Name: SAN FRANCISCO BAY RWQCB (REGION 2)
Address: 1515 CLAY ST SUITE 1400
City: OAKLAND
Email: Not reported
Phone Number: Not reported

Global Id: T0608502117
Contact Type: Local Agency Caseworker
Contact Name: UST CASE WORKER
Organization Name: SANTA CLARA COUNTY LOP
Address: 1555 Berger Drive, Suite 300
City: SAN JOSE
Email: Not reported
Phone Number: 4089183400

LUST:

Global Id: T0608502117
Action Type: ENFORCEMENT
Date: 10/27/1998
Action: Closure/No Further Action Letter

Global Id: T0608502117
Action Type: RESPONSE
Date: 09/23/1998
Action: Other Report / Document

Global Id: T0608502117
Action Type: RESPONSE
Date: 10/02/1998
Action: Other Report / Document

Global Id: T0608502117
Action Type: RESPONSE
Date: 09/23/1998
Action: Other Report / Document

Global Id: T0608502117
Action Type: RESPONSE
Date: 01/01/1998
Action: Other Report / Document

Map ID
Direction
Distance
Elevation

MAP FINDINGS

Site

Database(s)

EDR ID Number
EPA ID Number

ECONO-CAR (Continued)

S104541945

Global Id: T0608502117
Action Type: RESPONSE
Date: 10/20/1998
Action: Other Report / Document

Global Id: T0608502117
Action Type: Other
Date: 09/23/1998
Action: Leak Reported

LUST:

Global Id: T0608502117
Status: Open - Case Begin Date
Status Date: 06/23/1986

Global Id: T0608502117
Status: Open - Site Assessment
Status Date: 06/23/1986

Global Id: T0608502117
Status: Completed - Case Closed
Status Date: 10/27/1998

LUST REG 2:

Region: 2
Facility Id: Not reported
Facility Status: Case Closed
Case Number: 07S1W14L03f
How Discovered: Not reported
Leak Cause: Not reported
Leak Source: Not reported
Date Leak Confirmed: Not reported
Oversight Program: LUST
Prelim. Site Assessment Workplan Submitted: Not reported
Preliminary Site Assessment Began: 6/23/1986
Pollution Characterization Began: Not reported
Pollution Remediation Plan Submitted: Not reported
Date Remediation Action Underway: Not reported
Date Post Remedial Action Monitoring Began: Not reported

LUST SANTA CLARA:

Region: SANTA CLARA
SCVWD ID: 07S1W14L03F
Date Closed: 10/27/1998
EDR Link ID: 07S1W14L03F

HIST LUST SANTA CLARA:

Region: SANTA CLARA
Region Code: 2
SCVWD ID: 07S1W14L03
Oversite Agency: SCVWD
Date Listed: 1998-10-27 00:00:00
Closed Date: 1998-10-27 00:00:00

Map ID
 Direction
 Distance
 Elevation

MAP FINDINGS

Site

Database(s)

EDR ID Number
 EPA ID Number

B8
NE
 < 1/8
 0.060 mi.
 315 ft.

ECONO CAR
342 CLOVER
SAN JOSE, CA 95129

Site 6 of 6 in cluster B

HIST UST **U001602959**
HIST CORTESE **N/A**

Relative:
Lower
Actual:
135 ft.

HIST UST:
 File Number: 0002CEC4
 URL: <http://geotracker.waterboards.ca.gov/ustpdfs/pdf/0002CEC4.pdf>
 Region: STATE
 Facility ID: 00000011590
 Facility Type: Other
 Other Type: RENT A CAR
 Contact Name: W.P. RUONA
 Telephone: 4082491525
 Owner Name: BILL RUONA ENT. INC.
 Owner Address: 342 S. CLOVER AV
 Owner City,St,Zip: SAN JOSE, CA 95128
 Total Tanks: 0002

Tank Num: 001
 Container Num: 1
 Year Installed: 1982
 Tank Capacity: 00010000
 Tank Used for: PRODUCT
 Type of Fuel: UNLEADED
 Container Construction Thickness: Not reported
 Leak Detection: Stock Inventor

Tank Num: 002
 Container Num: 1
 Year Installed: Not reported
 Tank Capacity: 00010000
 Tank Used for: PRODUCT
 Type of Fuel: UNLEADED
 Container Construction Thickness: Not reported
 Leak Detection: Stock Inventor

Click here for Geo Tracker PDF:

HIST CORTESE:
 Region: CORTESE
 Facility County Code: 43
 Reg By: LTNKA
 Reg Id: 43-2304

C9
NNW
 < 1/8
 0.090 mi.
 473 ft.

MASSART CHIROPRACTIC
2910 STEVENS CREEK BL 209
SAN JOSE, CA 95128

Site 1 of 9 in cluster C

CUPA Listings **S121469772**
N/A

Relative:
Lower
Actual:
134 ft.

CUPA SANTA CLARA:
 Region: SANTA CLARA
 PE#: 2271
 Program Description: SILVER WASTE ONLY <100 KG/MO
 Latitude: 37.323242
 Longitude: -121.946002
 Record ID: PR0317573

Map ID
Direction
Distance
Elevation

MAP FINDINGS

Site

Database(s)

EDR ID Number
EPA ID Number

MASSART CHIROPRACTIC (Continued)

S121469772

Facility ID: FA0208513

C10
North
< 1/8
0.091 mi.
478 ft.

METRO PCS
2880 STEVENS CREEK BL
SAN JOSE, CA 95128

SAN JOSE HAZMAT **S109035141**
N/A

Site 2 of 9 in cluster C

Relative:
Lower
Actual:
134 ft.

SAN JOSE HAZMAT:
Region: SAN JOSE
File Num: 411709
Class: Misc. Complex firms and labs

D11
NE
< 1/8
0.095 mi.
501 ft.

KENNEDYS VALLEY FAIR UNION
2850 STEVENS CREEK
SAN JOSE, CA 95128

EDR Hist Auto **1009000488**
N/A

Site 1 of 18 in cluster D

Relative:
Lower

EDR Hist Auto

Actual:
134 ft.

Year:	Name:	Type:
1966	VALLEY FAIR UNION SERVICE	GASOLINE STATIONS
1969	VALLEY FAIR UNION	Gasoline Service Stations
1971	VALLEY FAIR UNION	Gasoline Service Stations
1972	MACS UNION SERVICE	Gasoline Service Stations
1974	KENNEDYS VALLEY FAIR UNION	Gasoline Service Stations
1975	KENNEDYS VALLEY FAIR UNION	Gasoline Service Stations
1976	KENNEDYS VALLEY FAIR UNION	Gasoline Service Stations
1976	VALLEY FAIR UNION	Gasoline Service Stations
1977	VALLEY FAIR UNION	Gasoline Service Stations
1977	KENNEDYS VALLEY FAIR UNION	Gasoline Service Stations
1978	KENNEDYS VALLEY FAIR UNION	Gasoline Service Stations
1978	VALLEY FAIR UNION	Gasoline Service Stations
1979	KENNEDYS VALLEY FAIR UNION	Gasoline Service Stations
1979	VALLEY FAIR UNION	Gasoline Service Stations
1980	VALLEY FAIR UNION	Gasoline Service Stations
1982	VALLEY FAIR UNION	Gasoline Service Stations
1983	VALLEY FAIR UNION	Gasoline Service Stations
1985	VALLEY FAIR UNION	Gasoline Service Stations
1986	VALLEY FAIR UNION	Gasoline Service Stations
1987	VALLEY FAIR UNION	Gasoline Service Stations
1988	VALLEY FAIR UNION	Auto And Home Supply Stores
1989	VALLEY FAIR UNION 76	Gasoline Service Stations, NEC
1990	VALLEY FAIR UNION 76	Gasoline Service Stations, NEC
1991	VALLEY FAIR UNION 76	Gasoline Service Stations, NEC
1992	VALLEY FAIR UNION 76	Gasoline Service Stations, NEC
1993	VALLEY FAIR UNION 76	Gasoline Service Stations, NEC
1994	VALLEY FAIR UNION 76	Gasoline Service Stations, NEC
1995	VALLEY FAIR UNION 76	Gasoline Service Stations, NEC
1996	VALLEY FAIR UNION 76	Gasoline Service Stations, NEC
1997	VALLEY FAIR UNION 76	Gasoline Service Stations, NEC
1998	VALLEY FAIR UNION 76	Gasoline Service Stations, NEC
1999	VALLEY FAIR UNION 76	Gasoline Service Stations, NEC
2000	VALLEY FAIR UNION 76	Gasoline Service Stations, NEC
2001	VALLEY FAIR UNION 76	Gasoline Service Stations, NEC

Map ID
 Direction
 Distance
 Elevation

MAP FINDINGS

Site

Database(s)

EDR ID Number
 EPA ID Number

KENNEDYS VALLEY FAIR UNION (Continued)

1009000488

2002	VALLEY FAIR UNION 76	Gasoline Service Stations, NEC
2003	VALLEY FAIR UNION 76	Gasoline Service Stations, NEC
2004	VALLEY FAIR UNION 76	Gasoline Service Stations, NEC
2005	VALLEY FAIR UNION 76	Gasoline Service Stations, NEC
2006	VALLEY FAIR UNION 76	Gasoline Service Stations, NEC
2007	VALLEY FAIR UNION 76	Gasoline Service Stations, NEC
2008	VALLEY FAIR UNION 76	Gasoline Service Stations, NEC
2009	VALLEY FAIR UNION 76	Gasoline Service Stations, NEC
2010	VALLEY FAIR UNION 76	Gasoline Service Stations, NEC
2011	VALLEY FAIR UNION 76	Gasoline Service Stations, NEC
2012	VALLEY FAIR UNION 76	Gasoline Service Stations, NEC
2013	VALLEY FAIR UNION 76	Gasoline Service Stations, NEC
2014	VALLEY FAIR UNION 76	Gasoline Service Stations, NEC

D12
NE
 < 1/8
 0.095 mi.
 501 ft.

UNION OIL SS # 3969
2850 STEVENS CREEK BLVD
SAN JOSE, CA 95126

Site 2 of 18 in cluster D

LUST 1000167206
HIST LUST N/A
HIST UST

Relative:
Lower
Actual:
134 ft.

LUST REG 2:
 Region: 2
 Facility Id: Not reported
 Facility Status: Case Closed
 Case Number: 07S1W14L02f
 How Discovered: Not reported
 Leak Cause: Not reported
 Leak Source: Not reported
 Date Leak Confirmed: Not reported
 Oversight Program: LUST
 Prelim. Site Assessment Wokplan Submitted: Not reported
 Preliminary Site Assessment Began: 11/7/1989
 Pollution Characterization Began: 11/7/1989
 Pollution Remediation Plan Submitted: Not reported
 Date Remediation Action Underway: Not reported
 Date Post Remedial Action Monitoring Began: Not reported

HIST LUST SANTA CLARA:
 Region: SANTA CLARA
 Region Code: 2
 SCVWD ID: 07S1W14L02
 Oversight Agency: SCVWD
 Date Listed: 1990-12-17 00:00:00
 Closed Date: 1995-07-07 00:00:00

HIST UST:
 File Number: Not reported
 URL: Not reported
 Region: STATE
 Facility ID: 00000006046
 Facility Type: Gas Station
 Other Type: Not reported
 Contact Name: JOHN SIDNEY THOMPSON
 Telephone: 4089848296
 Owner Name: UNION OIL CO.
 Owner Address: 1 CALIFORNIA ST. SUITE 2700
 Owner City,St,Zip: SAN FRANCISCO, CA 94111

Map ID
Direction
Distance
Elevation

MAP FINDINGS

Site

Database(s)

EDR ID Number
EPA ID Number

UNION OIL SS # 3969 (Continued)

1000167206

Total Tanks: 0003

Tank Num: 001
Container Num: 3969-1-1
Year Installed: 1969
Tank Capacity: 00010000
Tank Used for: PRODUCT
Type of Fuel: UNLEADED
Container Construction Thickness: Not reported
Leak Detection: Stock Inventor, 10

Tank Num: 002
Container Num: 3969-2-1
Year Installed: 1969
Tank Capacity: 00010000
Tank Used for: PRODUCT
Type of Fuel: PREMIUM
Container Construction Thickness: P.C.S.
Leak Detection: Stock Inventor, 10

Tank Num: 003
Container Num: 3969-4-1
Year Installed: Not reported
Tank Capacity: 00000550
Tank Used for: WASTE
Type of Fuel: WASTE OIL
Container Construction Thickness: P.C.S.
Leak Detection: Stock Inventor

**D13
NE
< 1/8
0.095 mi.
501 ft.**

**TOSCO/76 #3969
2850 STEVENS CREEK BLVD
SAN JOSE, CA 95128**

**LUST S105512923
HIST LUST N/A**

Site 3 of 18 in cluster D

**Relative:
Lower
Actual:
134 ft.**

LUST REG 2:
Region: 2
Facility Id: Not reported
Facility Status: Preliminary site assessment underway
Case Number: 07S1W14L04f
How Discovered: Not reported
Leak Cause: Not reported
Leak Source: Not reported
Date Leak Confirmed: Not reported
Oversight Program: LUST
Prelim. Site Assessment Workplan Submitted: Not reported
Preliminary Site Assessment Began: 12/19/2000
Pollution Characterization Began: Not reported
Pollution Remediation Plan Submitted: Not reported
Date Remediation Action Underway: Not reported
Date Post Remedial Action Monitoring Began: Not reported

HIST LUST SANTA CLARA:
Region: SANTA CLARA
Region Code: 2
SCVWD ID: 07S1W14L04
Oversite Agency: SCVWD

Map ID
Direction
Distance
Elevation

MAP FINDINGS

Site

Database(s)

EDR ID Number
EPA ID Number

TOSCO/76 #3969 (Continued)

S105512923

Date Listed: 2001-02-20 00:00:00
Closed Date: 2004-12-08 00:00:00

**D14
NE
< 1/8
0.095 mi.
501 ft.**

**STEVENS CREEK 76
2850 STEVENS CREEK BL
SAN JOSE, CA 95128
Site 4 of 18 in cluster D**

**LUST S103993487
SWEEPS UST N/A
HIST UST
CUPA Listings
HIST CORTESE
SAN JOSE HAZMAT**

**Relative:
Lower**

**Actual:
134 ft.**

LUST:

Lead Agency: SANTA CLARA COUNTY LOP
Case Type: LUST Cleanup Site
Geo Track: http://geotracker.waterboards.ca.gov/profile_report.asp?global_id=T0608501514
Global Id: T0608501514
Latitude: 37.32285
Longitude: -121.944115
Status: Completed - Case Closed
Status Date: 07/07/1995
Case Worker: UST
RB Case Number: Not reported
Local Agency: SANTA CLARA COUNTY LOP
File Location: All Files are on GeoTracker or in the Local Agency Database
Local Case Number: Not reported
Potential Media Affect: Soil
Potential Contaminants of Concern: Gasoline
Site History: Not reported

LUST:

Global Id: T0608501514
Contact Type: Regional Board Caseworker
Contact Name: Regional Water Board
Organization Name: SAN FRANCISCO BAY RWQCB (REGION 2)
Address: 1515 CLAY ST SUITE 1400
City: OAKLAND
Email: Not reported
Phone Number: Not reported

Global Id: T0608501514
Contact Type: Local Agency Caseworker
Contact Name: UST CASE WORKER
Organization Name: SANTA CLARA COUNTY LOP
Address: 1555 Berger Drive, Suite 300
City: SAN JOSE
Email: Not reported
Phone Number: 4089183400

LUST:

Global Id: T0608501514
Action Type: ENFORCEMENT
Date: 07/07/1995
Action: Closure/No Further Action Letter

Global Id: T0608501514
Action Type: Other
Date: 12/04/1989
Action: Leak Reported

Map ID
Direction
Distance
Elevation

MAP FINDINGS

Site

Database(s)

EDR ID Number
EPA ID Number

STEVENS CREEK 76 (Continued)

S103993487

Global Id: T0608501514
Action Type: RESPONSE
Date: 01/24/1991
Action: Other Report / Document

Global Id: T0608501514
Action Type: ENFORCEMENT
Date: 12/21/1990
Action: Notice of Responsibility - #39564

Global Id: T0608501514
Action Type: REMEDIATION
Date: 11/07/1989
Action: Excavation

LUST:

Global Id: T0608501514
Status: Open - Case Begin Date
Status Date: 11/07/1989

Global Id: T0608501514
Status: Open - Site Assessment
Status Date: 11/07/1989

Global Id: T0608501514
Status: Completed - Case Closed
Status Date: 07/07/1995

Lead Agency: SANTA CLARA COUNTY LOP
Case Type: LUST Cleanup Site
Geo Track: http://geotracker.waterboards.ca.gov/profile_report.asp?global_id=T0608578615
Global Id: T0608578615
Latitude: 37.32285
Longitude: -121.944115
Status: Completed - Case Closed
Status Date: 12/08/2004
Case Worker: UST
RB Case Number: Not reported
Local Agency: SANTA CLARA COUNTY LOP
File Location: All Files are on GeoTracker or in the Local Agency Database
Local Case Number: Not reported
Potential Media Affect: Other Groundwater (uses other than drinking water)
Potential Contaminants of Concern: Gasoline
Site History: Not reported

LUST:

Global Id: T0608578615
Contact Type: Regional Board Caseworker
Contact Name: Regional Water Board
Organization Name: SAN FRANCISCO BAY RWQCB (REGION 2)
Address: 1515 CLAY ST SUITE 1400
City: OAKLAND
Email: Not reported
Phone Number: Not reported

Global Id: T0608578615

Map ID
Direction
Distance
Elevation

MAP FINDINGS

Site

Database(s)

EDR ID Number
EPA ID Number

STEVENS CREEK 76 (Continued)

S103993487

Contact Type: Local Agency Caseworker
Contact Name: UST CASE WORKER
Organization Name: SANTA CLARA COUNTY LOP
Address: 1555 Berger Drive, Suite 300
City: SAN JOSE
Email: Not reported
Phone Number: 4089183400

LUST:

Global Id: T0608578615
Action Type: RESPONSE
Date: 02/13/2001
Action: Unauthorized Release Form

Global Id: T0608578615
Action Type: ENFORCEMENT
Date: 06/03/2005
Action: Other Report

Global Id: T0608578615
Action Type: RESPONSE
Date: 02/08/2002
Action: Soil and Water Investigation Report

Global Id: T0608578615
Action Type: RESPONSE
Date: 10/15/2001
Action: Other Workplan

Global Id: T0608578615
Action Type: RESPONSE
Date: 10/24/2001
Action: Soil and Water Investigation Workplan

Global Id: T0608578615
Action Type: RESPONSE
Date: 03/26/2004
Action: Other Report / Document

Global Id: T0608578615
Action Type: Other
Date: 02/05/2001
Action: Leak Reported

Global Id: T0608578615
Action Type: RESPONSE
Date: 10/25/2004
Action: Well Destruction Report

Global Id: T0608578615
Action Type: RESPONSE
Date: 05/10/2002
Action: Monitoring Report - Quarterly

Global Id: T0608578615
Action Type: ENFORCEMENT
Date: 09/18/2001

Map ID
Direction
Distance
Elevation

MAP FINDINGS

Site

Database(s)

EDR ID Number
EPA ID Number

STEVENS CREEK 76 (Continued)

S103993487

Action: Staff Letter - #22105

Global Id: T0608578615
Action Type: RESPONSE
Date: 01/01/2001
Action: Correspondence

Global Id: T0608578615
Action Type: RESPONSE
Date: 06/04/2004
Action: Request for Closure

Global Id: T0608578615
Action Type: RESPONSE
Date: 02/01/2001
Action: Tank Removal Report / UST Sampling Report

Global Id: T0608578615
Action Type: RESPONSE
Date: 06/03/2005
Action: Other Report / Document

LUST:

Global Id: T0608578615
Status: Open - Case Begin Date
Status Date: 12/19/2000

Global Id: T0608578615
Status: Open - Site Assessment
Status Date: 12/19/2000

Global Id: T0608578615
Status: Completed - Case Closed
Status Date: 12/08/2004

LUST SANTA CLARA:

Region: SANTA CLARA
SCVWD ID: 07S1W14L04F
Date Closed: 12/08/2004
EDR Link ID: 07S1W14L04F

Region: SANTA CLARA
SCVWD ID: 07S1W14L02F
Date Closed: 07/07/1995
EDR Link ID: 07S1W14L02F

SWEEPS UST:

Status: Active
Comp Number: 400691
Number: 9
Board Of Equalization: Not reported
Referral Date: 09-30-92
Action Date: 09-08-92
Created Date: 02-29-88
Owner Tank Id: Not reported

Map ID
Direction
Distance
Elevation

MAP FINDINGS

Site

Database(s)

EDR ID Number
EPA ID Number

STEVENS CREEK 76 (Continued)

S103993487

SWRCB Tank Id: 43-060-400691-000003
Tank Status: A
Capacity: 550
Active Date: Not reported
Tank Use: OIL
STG: W
Content: Not reported
Number Of Tanks: 1

Status: Not reported
Comp Number: 400691
Number: Not reported
Board Of Equalization: Not reported
Referral Date: Not reported
Action Date: Not reported
Created Date: Not reported
Owner Tank Id: Not reported
SWRCB Tank Id: 43-060-400691-000001
Tank Status: Not reported
Capacity: 10000
Active Date: Not reported
Tank Use: M.V. FUEL
STG: PRODUCT
Content: REG UNLEADED
Number Of Tanks: 2

Status: Not reported
Comp Number: 400691
Number: Not reported
Board Of Equalization: Not reported
Referral Date: Not reported
Action Date: Not reported
Created Date: Not reported
Owner Tank Id: Not reported
SWRCB Tank Id: 43-060-400691-000002
Tank Status: Not reported
Capacity: 10000
Active Date: Not reported
Tank Use: M.V. FUEL
STG: PRODUCT
Content: REG UNLEADED
Number Of Tanks: Not reported

HIST UST:

File Number: 000209EF
URL: <http://geotracker.waterboards.ca.gov/ustpdfs/pdf/000209EF.pdf>
Region: Not reported
Facility ID: Not reported
Facility Type: Not reported
Other Type: Not reported
Contact Name: Not reported
Telephone: Not reported
Owner Name: Not reported
Owner Address: Not reported
Owner City,St,Zip: Not reported
Total Tanks: Not reported

Map ID
Direction
Distance
Elevation

MAP FINDINGS

Site

Database(s)

EDR ID Number
EPA ID Number

STEVENS CREEK 76 (Continued)

S103993487

Tank Num: Not reported
Container Num: Not reported
Year Installed: Not reported
Tank Capacity: Not reported
Tank Used for: Not reported
Type of Fuel: Not reported
Container Construction Thickness: Not reported
Leak Detection: Not reported

[Click here for Geo Tracker PDF:](#)

CUPA SANTA CLARA:

Region: SANTA CLARA
PE#: 2202
Program Description: GENERATES < 100 KG/YR
Latitude: 37.323258
Longitude: -121.944312
Record ID: PR0376198
Facility ID: FA0257322

Region: SANTA CLARA
PE#: Not reported
Program Description: HMBP FACILITY, 1-3 CHEMICALS
Latitude: 37.323258
Longitude: -121.944312
Record ID: PR0397977
Facility ID: FA0257322

Region: SANTA CLARA
PE#: 2399
Program Description: UNDERGROUND STORAGE TANK PROGRAM RECORD
Latitude: 37.323258
Longitude: -121.944312
Record ID: PR0397976
Facility ID: FA0257322

HIST CORTESE:

Region: CORTESE
Facility County Code: 43
Reg By: LTNKA
Reg Id: 43-1552

SAN JOSE HAZMAT:

Region: SAN JOSE
File Num: 400691
Class: Gasoline Station

MAP FINDINGS

Map ID
Direction
Distance
Elevation

Site

Database(s)

EDR ID Number
EPA ID Number

D15 **STEVENS CREEK 76**
NE **2850 STEVENS CREEK BL**
< 1/8 **SAN JOSE, CA 95128**
0.097 mi.
513 ft. **Site 5 of 18 in cluster D**

UST **U004266440**
N/A

Relative: UST:
Lower Facility ID: FA0257322
 Permitting Agency: Santa Clara County Environmental Health
Actual: Latitude: 37.32304
134 ft. Longitude: -121.94411

D16 **DUMITRIE MIKE**
NE **2812 STEVENS CREEK BLV**
< 1/8 **SAN JOSE, CA 95128**
0.102 mi.
539 ft. **Site 6 of 18 in cluster D**

EDR Hist Auto **1009000487**
N/A

Relative: Lower	EDR Hist Auto	
Actual: 134 ft.	Year: Name:	Type:
	1966 VALLEY FAIR TEXACO SERVICE	GASOLINE STATIONS
	1969 SEARS VALLEY FAIR TEXACO	Gasoline Service Stations
	1974 VALLEY FAIR TEXACO	Gasoline Service Stations
	1987 QUALITY TUNE UP	General Automotive Repair Shops
	1988 QUALITY TUNE UP	General Automotive Repair Shops
	1989 DUMITRIE MIKE	Automotive Repair Shops, NEC, NEC
	1990 DUMITRIE MIKE	Automotive Repair Shops, NEC, NEC
	1991 DUMITRIE MIKE	Automotive Repair Shops, NEC, NEC
	1992 DUMITRIE MIKE	Automotive Repair Shops, NEC, NEC
	1993 DUMITRIE MIKE	Automotive Repair Shops, NEC, NEC
	1994 DUMITRIE MIKE	Automotive Repair Shops, NEC, NEC
	1995 DUMITRIE MIKE	Automotive Repair Shops, NEC, NEC
	1996 DUMITRIE MIKE	Automotive Repair Shops, NEC, NEC
	1997 DUMITRIE MIKE	Automotive Repair Shops, NEC, NEC
	1998 DUMITRIE MIKE	Automotive Repair Shops, NEC, NEC
	1999 DUMITRIE MIKE	Automotive Repair Shops, NEC, NEC
	2000 DUMITRIE MIKE	Automotive Repair Shops, NEC, NEC
	2001 DUMITRIE MIKE	Automotive Repair Shops, NEC, NEC
	2002 DUMITRIE MIKE	Automotive Repair Shops, NEC, NEC
	2003 STEVENS CREEK AUTOMOTIVE	Automotive Repair Shops, NEC, NEC
	2004 STEVENS CREEK AUTOMOTIVE	Automotive Repair Shops, NEC, NEC
	2005 STEVENS CREEK AUTOMOTIVE	Automotive Repair Shops, NEC, NEC
	2006 STEVENS CREEK AUTOMOTIVE	Automotive Repair Shops, NEC, NEC
	2007 STEVENS CREEK AUTOMOTIVE	Automotive Repair Shops, NEC, NEC
	2008 STEVENS CREEK AUTOMOTIVE	Automotive Repair Shops, NEC, NEC
	2009 STEVENS CREEK AUTOMOTIVE	Automotive Repair Shops, NEC, NEC
	2010 STEVENS CREEK AUTOMOTIVE	Automotive Repair Shops, NEC, NEC
	2011 STEVENS CREEK AUTOMOTIVE	Automotive Repair Shops, NEC, NEC
	2012 STEVENS CREEK AUTOMOTIVE	Automotive Repair Shops, NEC, NEC
	2013 STEVENS CREEK AUTOMOTIVE	Automotive Repair Shops, NEC, NEC
	2014 STEVENS CREEK AUTOMOTIVE	Automotive Repair Shops, NEC, NEC

Map ID
 Direction
 Distance
 Elevation

MAP FINDINGS

Site

Database(s)

EDR ID Number
 EPA ID Number

D17
NE
 < 1/8
 0.102 mi.
 539 ft.
 Relative:
 Lower
 Actual:
 134 ft.

TEXACO SERVICE STATION
2812 STEVENS CREEK BLVD
SAN JOSE, CA 95128
 Site 7 of 18 in cluster D

RCRA-SQG 1000144920
LUST CAD982411050
HIST LUST
HIST UST
FINDS
ECHO
CUPA Listings
EMI
HAZNET
HIST CORTESE
SAN JOSE HAZMAT

RCRA-SQG:

Date form received by agency: 09/01/1996
 Facility name: TEXACO SERVICE STATION
 Facility address: 2812 STEVENS CREEK BLVD
 SAN JOSE, CA 95128
 EPA ID: CAD982411050
 Mailing address: 4080 PIKE LANE SUITE D
 CONCORD, CA 94520
 Contact: Not reported
 Contact address: Not reported
 Contact country: US
 Contact telephone: Not reported
 Contact email: Not reported
 EPA Region: 09
 Classification: Small Small Quantity Generator
 Description: Handler: generates more than 100 and less than 1000 kg of hazardous waste during any calendar month and accumulates less than 6000 kg of hazardous waste at any time; or generates 100 kg or less of hazardous waste during any calendar month, and accumulates more than 1000 kg of hazardous waste at any time

Owner/Operator Summary:

Owner/operator name: NOT REQUIRED
 Owner/operator address: NOT REQUIRED
 NOT REQUIRED, ME 99999
 Owner/operator country: Not reported
 Owner/operator telephone: 415-555-1212
 Owner/operator email: Not reported
 Owner/operator fax: Not reported
 Owner/operator extension: Not reported
 Legal status: Private
 Owner/Operator Type: Operator
 Owner/Op start date: Not reported
 Owner/Op end date: Not reported
 Owner/operator name: TEXACO REFINING & MARKETING
 Owner/operator address: NOT REQUIRED
 NOT REQUIRED, ME 99999
 Owner/operator country: Not reported
 Owner/operator telephone: 415-555-1212
 Owner/operator email: Not reported
 Owner/operator fax: Not reported
 Owner/operator extension: Not reported
 Legal status: Private
 Owner/Operator Type: Owner
 Owner/Op start date: Not reported

Map ID
Direction
Distance
Elevation

MAP FINDINGS

Site

Database(s)

EDR ID Number
EPA ID Number

TEXACO SERVICE STATION (Continued)

1000144920

Owner/Op end date: Not reported

Handler Activities Summary:

U.S. importer of hazardous waste: No
Mixed waste (haz. and radioactive): No
Recycler of hazardous waste: No
Transporter of hazardous waste: No
Treater, storer or disposer of HW: No
Underground injection activity: No
On-site burner exemption: No
Furnace exemption: No
Used oil fuel burner: No
Used oil processor: No
User oil refiner: No
Used oil fuel marketer to burner: No
Used oil Specification marketer: No
Used oil transfer facility: No
Used oil transporter: No

Historical Generators:

Date form received by agency: 03/31/1988
Site name: TEXACO SERVICE STATION
Classification: Large Quantity Generator

Violation Status: No violations found

LUST:

Lead Agency: SANTA CLARA COUNTY LOP
Case Type: LUST Cleanup Site
Geo Track: http://geotracker.waterboards.ca.gov/profile_report.asp?global_id=T0608587629
Global Id: T0608587629
Latitude: 37.323086
Longitude: -121.943669
Status: Completed - Case Closed
Status Date: 01/29/2002
Case Worker: UST
RB Case Number: Not reported
Local Agency: SANTA CLARA COUNTY LOP
File Location: All Files are on GeoTracker or in the Local Agency Database
Local Case Number: Not reported
Potential Media Affect: Other Groundwater (uses other than drinking water)
Potential Contaminants of Concern: Gasoline
Site History: Not reported

LUST:

Global Id: T0608587629
Contact Type: Regional Board Caseworker
Contact Name: Regional Water Board
Organization Name: SAN FRANCISCO BAY RWQCB (REGION 2)
Address: 1515 CLAY ST SUITE 1400
City: OAKLAND
Email: Not reported
Phone Number: Not reported

Global Id: T0608587629
Contact Type: Local Agency Caseworker
Contact Name: UST CASE WORKER

Map ID
Direction
Distance
Elevation

MAP FINDINGS

Site

Database(s)

EDR ID Number
EPA ID Number

TEXACO SERVICE STATION (Continued)

1000144920

Organization Name: SANTA CLARA COUNTY LOP
Address: 1555 Berger Drive, Suite 300
City: SAN JOSE
Email: Not reported
Phone Number: 4089183400

LUST:

Global Id: T0608587629
Action Type: REMEDIATION
Date: 10/15/1989
Action: Excavation

Global Id: T0608587629
Action Type: REMEDIATION
Date: 10/15/1989
Action: Other (Use Description Field)

Global Id: T0608587629
Action Type: Other
Date: 02/07/1985
Action: Leak Reported

Global Id: T0608587629
Action Type: ENFORCEMENT
Date: 03/20/1991
Action: Notice of Responsibility - #39563

Global Id: T0608587629
Action Type: ENFORCEMENT
Date: 01/18/1996
Action: Staff Letter - #22268

Global Id: T0608587629
Action Type: RESPONSE
Date: 07/19/1996
Action: Corrective Action Plan / Remedial Action Plan

LUST:

Global Id: T0608587629
Status: Open - Case Begin Date
Status Date: 02/07/1985

Global Id: T0608587629
Status: Open - Site Assessment
Status Date: 02/07/1985

Global Id: T0608587629
Status: Open - Site Assessment
Status Date: 04/23/1986

Global Id: T0608587629
Status: Open - Remediation
Status Date: 10/15/1989

Global Id: T0608587629
Status: Completed - Case Closed

Map ID
Direction
Distance
Elevation

MAP FINDINGS

Site

Database(s)

EDR ID Number
EPA ID Number

TEXACO SERVICE STATION (Continued)

1000144920

Status Date: 01/29/2002

LUST REG 2:

Region: 2
Facility Id: Not reported
Facility Status: Case Closed
Case Number: 07S1W14L01f
How Discovered: Not reported
Leak Cause: Not reported
Leak Source: Not reported
Date Leak Confirmed: Not reported
Oversight Program: LUST
Prelim. Site Assessment Wokplan Submitted: Not reported
Preliminary Site Assessment Began: 2/7/1985
Pollution Characterization Began: 4/23/1986
Pollution Remediation Plan Submitted: Not reported
Date Remediation Action Underway: 10/15/1989
Date Post Remedial Action Monitoring Began: Not reported

LUST SANTA CLARA:

Region: SANTA CLARA
SCVWD ID: 07S1W14L01F
Date Closed: 01/29/2002
EDR Link ID: 07S1W14L01F

HIST LUST SANTA CLARA:

Region: SANTA CLARA
Region Code: 2
SCVWD ID: 07S1W14L01
Oversite Agency: SCVWD
Date Listed: 1986-01-01 00:00:00
Closed Date: 2002-01-29 00:00:00

HIST UST:

File Number: 00020986
URL: <http://geotracker.waterboards.ca.gov/ustpdfs/pdf/00020986.pdf>
Region: STATE
Facility ID: 00000016061
Facility Type: Gas Station
Other Type: Not reported
Contact Name: K. W. DAVIS
Telephone: 4082969022
Owner Name: TEXACO U.S.A.
Owner Address: 3350 WILSHIRE BLVD.
Owner City,St,Zip: LOS ANGELES, CA 90010
Total Tanks: 0005

Tank Num: 001
Container Num: 1
Year Installed: 1957
Tank Capacity: 00004000
Tank Used for: PRODUCT
Type of Fuel: REGULAR
Container Construction Thickness: Not reported

Map ID
Direction
Distance
Elevation

MAP FINDINGS

Site

Database(s)

EDR ID Number
EPA ID Number

TEXACO SERVICE STATION (Continued)

1000144920

Leak Detection: Stock Inventor

Tank Num: 002
Container Num: 2
Year Installed: 1957
Tank Capacity: 00004000
Tank Used for: Not reported
Type of Fuel: REGULAR
Container Construction Thickness: Not reported
Leak Detection: Stock Inventor, 10

Tank Num: 003
Container Num: 3
Year Installed: 1957
Tank Capacity: 00006000
Tank Used for: PRODUCT
Type of Fuel: UNLEADED
Container Construction Thickness: Not reported
Leak Detection: Stock Inventor, 10

Tank Num: 004
Container Num: 4
Year Installed: 1970
Tank Capacity: 00006000
Tank Used for: PRODUCT
Type of Fuel: UNLEADED
Container Construction Thickness: Not reported
Leak Detection: Stock Inventor, 10

Tank Num: 005
Container Num: 5
Year Installed: 1957
Tank Capacity: 00000550
Tank Used for: WASTE
Type of Fuel: WASTE OIL
Container Construction Thickness: Not reported
Leak Detection: Stock Inventor

[Click here for Geo Tracker PDF:](#)

FINDS:

Registry ID: 110001191889

Environmental Interest/Information System

RCRAInfo is a national information system that supports the Resource Conservation and Recovery Act (RCRA) program through the tracking of events and activities related to facilities that generate, transport, and treat, store, or dispose of hazardous waste. RCRAInfo allows RCRA program staff to track the notification, permit, compliance, and corrective action activities required under RCRA.

Registry ID: 110066076445

**Environmental Interest/Information System
STATE MASTER**

Map ID
Direction
Distance
Elevation

MAP FINDINGS

Site

Database(s)

EDR ID Number
EPA ID Number

TEXACO SERVICE STATION (Continued)

1000144920

[Click this hyperlink](#) while viewing on your computer to access additional FINDS: detail in the EDR Site Report.

ECHO:

Envid: 1000144920
Registry ID: 110001191889
DFR URL: <http://echo.epa.gov/detailed-facility-report?fid=110001191889>

CUPA SANTA CLARA:

Region: SANTA CLARA
PE#: 2205
Program Description: GENERATES 100 KG YR TO <5 TONS/YR
Latitude: 37.323191
Longitude: -121.943669
Record ID: PR0314341
Facility ID: FA0208425

Region: SANTA CLARA
PE#: Not reported
Program Description: HMBP FACILITY, 4-6 CHEMICALS
Latitude: 37.323191
Longitude: -121.943669
Record ID: PR0396515
Facility ID: FA0208425

EMI:

Year: 1990
County Code: 43
Air Basin: SF
Facility ID: 3767
Air District Name: BA
SIC Code: 4953
Air District Name: BAY AREA AQMD
Community Health Air Pollution Info System: Not reported
Consolidated Emission Reporting Rule: Not reported
Total Organic Hydrocarbon Gases Tons/Yr: 5
Reactive Organic Gases Tons/Yr: 4
Carbon Monoxide Emissions Tons/Yr: 0
NOX - Oxides of Nitrogen Tons/Yr: 0
SOX - Oxides of Sulphur Tons/Yr: 0
Particulate Matter Tons/Yr: 0
Part. Matter 10 Micrometers and Smllr Tons/Yr:0

HAZNET:

envid: 1000144920
Year: 2016
GEPaid: CAL000223421
Contact: NORMAN REYES
Telephone: 4082432422
Mailing Name: Not reported
Mailing Address: 2812 STEVENS CREEK BLVD
Mailing City,St,Zip: SAN JOSE, CA 95128
Gen County: Santa Clara
TSD EPA ID: CAD059494310

Map ID
Direction
Distance
Elevation

MAP FINDINGS

Site

Database(s)

EDR ID Number
EPA ID Number

TEXACO SERVICE STATION (Continued)

1000144920

TSD County: Santa Clara
Waste Category: Unspecified oil-containing waste
Disposal Method: Storage, Bulking, And/Or Transfer Off Site--No Treatment/Reovery
(H010-H129) Or (H131-H135)
Tons: 0.05
Cat Decode: Unspecified oil-containing waste
Method Decode: Storage, Bulking, And/Or Transfer Off Site--No Treatment/Reovery
(H010-H129) Or (H131-H135)
Facility County: Santa Clara

HIST CORTESE:

Region: CORTESE
Facility County Code: 43
Reg By: LTNKA
Reg Id: 43-1446

SAN JOSE HAZMAT:

Region: SAN JOSE
File Num: 406199
Class: Auto Repair

**C18
NNW
< 1/8
0.103 mi.
545 ft.**

**CHEVRON #9-9079
2910 STEVENS CREEK BLVD
SAN JOSE, CA 95128
Site 3 of 9 in cluster C**

**LUST S105030437
HIST LUST N/A**

**Relative:
Lower
Actual:
133 ft.**

LUST REG 2:
Region: 2
Facility Id: Not reported
Facility Status: Case Closed
Case Number: 07S1W14M01f
How Discovered: Not reported
Leak Cause: Not reported
Leak Source: Not reported
Date Leak Confirmed: Not reported
Oversight Program: LUST
Prelim. Site Assesment Wokplan Submitted: Not reported
Preliminary Site Assesment Began: 11/15/1990
Pollution Characterization Began: 8/23/1993
Pollution Remediation Plan Submitted: Not reported
Date Remediation Action Underway: Not reported
Date Post Remedial Action Monitoring Began: 7/23/1993

HIST LUST SANTA CLARA:

Region: SANTA CLARA
Region Code: 2
SCVWD ID: 07S1W14M01
Oversite Agency: SCVWD
Date Listed: 1993-04-14 00:00:00
Closed Date: 2000-07-17 00:00:00

Map ID
 Direction
 Distance
 Elevation

MAP FINDINGS

Site

Database(s)

EDR ID Number
 EPA ID Number

C19
NNW
 < 1/8
 0.103 mi.
 545 ft.

JOHN S TOWN & COUNTRY CHEVRON
2910 STEVENS CREEK BLVD
SAN JOSE, CA

EDR Hist Auto **1009001428**
 N/A

Relative:
Lower

EDR Hist Auto

Actual:
133 ft.

Year:	Name:	Type:
1966	JOHN S TOWN & COUNTRY CHEVRON	GASOLINE STATIONS
1969	ZMAK JOHN W	Gasoline Service Stations
1971	ZMAK JOHN W	Gasoline Service Stations
1972	ZMAK JOHN W	Gasoline Service Stations
1973	ZMAK JOHN W	Gasoline Service Stations
1974	ZMAK JOHN W	Gasoline Service Stations
1975	ZMAK JOHN W	Gasoline Service Stations
1976	ZMAK JOHN W	Gasoline Service Stations
1982	TOWN & COUNTRY CHEVRON	Gasoline Service Stations
1983	TOWN & COUNTRY CHEVRON	Gasoline Service Stations
1985	TOWN & COUNTRY CHEVRON	Gasoline Service Stations
1986	TOWN & COUNTRY CHEVRON	Gasoline Service Stations
1987	TOWN & COUNTRY CHEVRON	Gasoline Service Stations
1988	TOWN & COUNTRY CHEVRON	Gasoline Service Stations
2000	ZMAK JOHN TOWN & COUNTRY CHEV	Gasoline Service Stations
2000	JWH AUTO REPAIR	Gasoline Service Stations
2008	JWH AUTO REPAIR	Gasoline Service Stations
2010	TTD INC	General Automotive Repair Shops
2011	TTD INC	General Automotive Repair Shops
2012	TTD INC	General Automotive Repair Shops

C20
NNW
 < 1/8
 0.103 mi.
 545 ft.

99079
2910 STEVENS CREEK BLVD
SAN JOSE, CA 95128

HIST UST **U001602950**
 N/A

Relative:
Lower

HIST UST:

Actual:
133 ft.

File Number:	Not reported
URL:	Not reported
Region:	STATE
Facility ID:	00000063176
Facility Type:	Gas Station
Other Type:	Not reported
Contact Name:	ZMAK, JOHN W
Telephone:	4082419150
Owner Name:	CHEVRON U.S.A. INC.
Owner Address:	575 MARKET
Owner City,St,Zip:	SAN FRANCISCO, CA 94105
Total Tanks:	0005
Tank Num:	001
Container Num:	1
Year Installed:	1958
Tank Capacity:	00005000
Tank Used for:	PRODUCT
Type of Fuel:	Not reported
Container Construction Thickness:	0000250
Leak Detection:	Stock Inventor
Tank Num:	002

Map ID
 Direction
 Distance
 Elevation

MAP FINDINGS

Site

Database(s)

EDR ID Number
 EPA ID Number

99079 (Continued)

U001602950

Container Num: 2
 Year Installed: 1958
 Tank Capacity: 00005000
 Tank Used for: PRODUCT
 Type of Fuel: Not reported
 Container Construction Thickness: 0000250
 Leak Detection: Stock Inventor

Tank Num: 003
 Container Num: 3
 Year Installed: 1976
 Tank Capacity: 00010000
 Tank Used for: PRODUCT
 Type of Fuel: Not reported
 Container Construction Thickness: 0000250
 Leak Detection: Stock Inventor

Tank Num: 004
 Container Num: 4
 Year Installed: 1958
 Tank Capacity: 00002000
 Tank Used for: PRODUCT
 Type of Fuel: Not reported
 Container Construction Thickness: 0000170
 Leak Detection: Stock Inventor

Tank Num: 005
 Container Num: 5
 Year Installed: 1958
 Tank Capacity: 00000550
 Tank Used for: WASTE
 Type of Fuel: Not reported
 Container Construction Thickness: 0000100
 Leak Detection: Stock Inventor

C21
NNW
< 1/8
0.103 mi.
545 ft.

99079
2910 STEVENS CREEK RD
SAN JOSE, CA 95128
Site 6 of 9 in cluster C

HIST UST **S118407161**
N/A

Relative:
Lower
Actual:
133 ft.

HIST UST:
 File Number: 0002D0A3
 URL: <http://geotracker.waterboards.ca.gov/ustpdfs/pdf/0002D0A3.pdf>
 Region: Not reported
 Facility ID: Not reported
 Facility Type: Not reported
 Other Type: Not reported
 Contact Name: Not reported
 Telephone: Not reported
 Owner Name: Not reported
 Owner Address: Not reported
 Owner City,St,Zip: Not reported
 Total Tanks: Not reported

 Tank Num: Not reported
 Container Num: Not reported
 Year Installed: Not reported

Map ID
Direction
Distance
Elevation

MAP FINDINGS

Site

Database(s)

EDR ID Number
EPA ID Number

99079 (Continued)

S118407161

Tank Capacity: Not reported
Tank Used for: Not reported
Type of Fuel: Not reported
Container Construction Thickness: Not reported
Leak Detection: Not reported

[Click here for Geo Tracker PDF:](#)

C22
NNW
< 1/8
0.103 mi.
545 ft.

CHEVRON
2910 STEVENS CREEK
SAN JOSE, CA 95128
Site 7 of 9 in cluster C

LUST S110060522
HIST CORTESE N/A

Relative:
Lower
Actual:
133 ft.

LUST:
Lead Agency: SANTA CLARA COUNTY LOP
Case Type: LUST Cleanup Site
Geo Track: http://geotracker.waterboards.ca.gov/profile_report.asp?global_id=T0608500372
Global Id: T0608500372
Latitude: 37.3231768
Longitude: -121.946167
Status: Completed - Case Closed
Status Date: 07/17/2000
Case Worker: UST
RB Case Number: Not reported
Local Agency: SANTA CLARA COUNTY LOP
File Location: All Files are on GeoTracker or in the Local Agency Database
Local Case Number: Not reported
Potential Media Affect: Other Groundwater (uses other than drinking water)
Potential Contaminants of Concern: Gasoline
Site History: Not reported

LUST:
Global Id: T0608500372
Contact Type: Regional Board Caseworker
Contact Name: Regional Water Board
Organization Name: SAN FRANCISCO BAY RWQCB (REGION 2)
Address: 1515 CLAY ST SUITE 1400
City: OAKLAND
Email: Not reported
Phone Number: Not reported

Global Id: T0608500372
Contact Type: Local Agency Caseworker
Contact Name: UST CASE WORKER
Organization Name: SANTA CLARA COUNTY LOP
Address: 1555 Berger Drive, Suite 300
City: SAN JOSE
Email: Not reported
Phone Number: 4089183400

LUST:
Global Id: T0608500372
Action Type: ENFORCEMENT
Date: 03/01/1995
Action: Staff Letter - #22111

Global Id: T0608500372

Map ID
Direction
Distance
Elevation

MAP FINDINGS

Site

Database(s)

EDR ID Number
EPA ID Number

CHEVRON (Continued)

S110060522

Action Type:	ENFORCEMENT
Date:	05/25/1999
Action:	Staff Letter - #22142
Global Id:	T0608500372
Action Type:	ENFORCEMENT
Date:	04/30/1996
Action:	Staff Letter - #22126
Global Id:	T0608500372
Action Type:	ENFORCEMENT
Date:	08/30/1993
Action:	Staff Letter - #22109
Global Id:	T0608500372
Action Type:	ENFORCEMENT
Date:	02/12/1996
Action:	Staff Letter - #22124
Global Id:	T0608500372
Action Type:	ENFORCEMENT
Date:	03/02/1997
Action:	Staff Letter - #22128
Global Id:	T0608500372
Action Type:	ENFORCEMENT
Date:	05/26/1998
Action:	Staff Letter - #22138
Global Id:	T0608500372
Action Type:	RESPONSE
Date:	06/01/1991
Action:	Site Assessment Report
Global Id:	T0608500372
Action Type:	RESPONSE
Date:	06/03/2005
Action:	Other Report / Document
Global Id:	T0608500372
Action Type:	RESPONSE
Date:	03/21/1988
Action:	Soil and Water Investigation Report
Global Id:	T0608500372
Action Type:	REMEDIATION
Date:	02/09/1988
Action:	Excavation
Global Id:	T0608500372
Action Type:	RESPONSE
Date:	04/23/1999
Action:	Other Report / Document
Global Id:	T0608500372
Action Type:	RESPONSE
Date:	11/12/1993

Map ID
Direction
Distance
Elevation

MAP FINDINGS

Site

Database(s)

EDR ID Number
EPA ID Number

CHEVRON (Continued)

S110060522

Action: Monitoring Report - Quarterly

Global Id: T0608500372
Action Type: RESPONSE
Date: 01/09/1991
Action: Other Workplan

Global Id: T0608500372
Action Type: RESPONSE
Date: 05/30/1993
Action: Other Report / Document

Global Id: T0608500372
Action Type: RESPONSE
Date: 03/30/1988
Action: Preliminary Site Assessment Report

Global Id: T0608500372
Action Type: RESPONSE
Date: 09/02/1993
Action: Other Report / Document

Global Id: T0608500372
Action Type: ENFORCEMENT
Date: 06/03/2005
Action: Other Report

Global Id: T0608500372
Action Type: RESPONSE
Date: 10/03/1984
Action: Unauthorized Release Form

Global Id: T0608500372
Action Type: RESPONSE
Date: 01/01/1990
Action: Correspondence

Global Id: T0608500372
Action Type: Other
Date: 10/03/1984
Action: Leak Reported

Global Id: T0608500372
Action Type: RESPONSE
Date: 03/11/1988
Action: Tank Removal Report / UST Sampling Report

Global Id: T0608500372
Action Type: RESPONSE
Date: 07/30/1999
Action: Monitoring Report - Quarterly

Global Id: T0608500372
Action Type: RESPONSE
Date: 07/10/1998
Action: Monitoring Report - Quarterly

Map ID
Direction
Distance
Elevation

MAP FINDINGS

Site

Database(s)

EDR ID Number
EPA ID Number

CHEVRON (Continued)

S110060522

Global Id: T0608500372
Action Type: RESPONSE
Date: 09/10/1997
Action: Monitoring Report - Quarterly

Global Id: T0608500372
Action Type: RESPONSE
Date: 05/06/1996
Action: Monitoring Report - Quarterly

Global Id: T0608500372
Action Type: RESPONSE
Date: 02/14/1996
Action: Monitoring Report - Quarterly

Global Id: T0608500372
Action Type: ENFORCEMENT
Date: 09/10/1992
Action: Notice of Violation - #39565

Global Id: T0608500372
Action Type: ENFORCEMENT
Date: 03/21/1988
Action: Staff Letter - #22107

Global Id: T0608500372
Action Type: RESPONSE
Date: 05/08/1995
Action: Other Report / Document

Global Id: T0608500372
Action Type: RESPONSE
Date: 04/06/1996
Action: Monitoring Report - Quarterly

Global Id: T0608500372
Action Type: RESPONSE
Date: 03/05/1997
Action: Monitoring Report - Quarterly

Global Id: T0608500372
Action Type: RESPONSE
Date: 06/30/1997
Action: Monitoring Report - Quarterly

Global Id: T0608500372
Action Type: RESPONSE
Date: 04/30/1999
Action: Monitoring Report - Quarterly

Global Id: T0608500372
Action Type: ENFORCEMENT
Date: 09/02/1997
Action: Staff Letter - #22132

Global Id: T0608500372
Action Type: ENFORCEMENT

Map ID
Direction
Distance
Elevation

MAP FINDINGS

Site

Database(s)

EDR ID Number
EPA ID Number

CHEVRON (Continued)

S110060522

Date: 02/09/1996
Action: Staff Letter - #22122

LUST:

Global Id: T0608500372
Status: Open - Case Begin Date
Status Date: 10/03/1984

Global Id: T0608500372
Status: Open - Site Assessment
Status Date: 11/15/1990

Global Id: T0608500372
Status: Open - Verification Monitoring
Status Date: 07/23/1993

Global Id: T0608500372
Status: Open - Site Assessment
Status Date: 08/23/1993

Global Id: T0608500372
Status: Completed - Case Closed
Status Date: 07/17/2000

LUST SANTA CLARA:

Region: SANTA CLARA
SCVWD ID: 07S1W14M01F
Date Closed: 07/17/2000
EDR Link ID: 07S1W14M01F

HIST CORTESE:

Region: CORTESE
Facility County Code: 43
Reg By: LTNKA
Reg Id: 43-0315

23
WSW
< 1/8
0.108 mi.
569 ft.

HOTEL VALENCIA SANTANA ROW
355 SANTANA ROW BLDG5
SAN JOSE, CA 95128

CUPA Listings S105799784
SAN JOSE HAZMAT N/A

Relative:
Higher
Actual:
137 ft.

CUPA SANTA CLARA:

Region: SANTA CLARA
PE#: Not reported
Program Description: HMBP FACILITY, 1-3 CHEMICALS
Latitude: 37.32093
Longitude: -121.948269
Record ID: PR0400853
Facility ID: FA0269439

SAN JOSE HAZMAT:

Region: SAN JOSE
File Num: 409304
Class: Misc. Complex firms and labs

MAP FINDINGS

Map ID Direction Distance Elevation	Site	Database(s)	EDR ID Number EPA ID Number
D24 NE < 1/8 0.109 mi. 573 ft.	RUONA BILL ENTERPRISES INC 2842 STEVENS CREEK SAN JOSE, CA 95128 Site 8 of 18 in cluster D	EDR Hist Auto	1009000725 N/A
Relative: Lower	EDR Hist Auto		
Actual: 134 ft.	Year: Name: 1970 VALLEY FAIR UNION SERVICE 1971 RUONA BILL ENTERPRISES INC	Type: GASOLINE STATIONS Not reported	
25 SSW < 1/8 0.109 mi. 577 ft.	MISORA SANTANA ROW 388 SANTANA ROW SAN JOSE, CA 95128	CUPA Listings	S120049980 N/A
Relative: Higher	CUPA SANTA CLARA: Region: SANTA CLARA PE#: Not reported Program Description: HMBP FACILITY, 1-3 CHEMICALS Latitude: 37.3199047 Longitude: -121.9467312 Record ID: PR0426438 Facility ID: FA0284296		
Actual: 140 ft.			
26 ENE < 1/8 0.113 mi. 598 ft.	HOEFLING-HARTMAN 330 S MONROE ST SAN JOSE, CA 95128	CUPA Listings	S121469816 N/A
Relative: Lower	CUPA SANTA CLARA: Region: SANTA CLARA PE#: 2205 Program Description: GENERATES 100 KG YR TO <5 TONS/YR Latitude: 37.322443 Longitude: -121.943143 Record ID: PR0317994 Facility ID: FA0208875		
Actual: 135 ft.			
C27 NNW < 1/8 0.117 mi. 618 ft.	VALLEY FAIR FLYING A SERVICE 2899 STEVENS CREEK RD SAN JOSE, CA Site 8 of 9 in cluster C	EDR Hist Auto	1009000485 N/A
Relative: Lower	EDR Hist Auto		
Actual: 133 ft.	Year: Name: 1966 VALLEY FAIR FLYING A SERVICE	Type: GASOLINE STATIONS	

MAP FINDINGS

Map ID			EDR ID Number
Direction			EPA ID Number
Distance			
Elevation	Site	Database(s)	

C28 NNW < 1/8 0.121 mi. 638 ft.	CHIPOTLE MEXICAN GRILL #2045 2855 STEVENS CREEK BL STE 2471 SAN JOSE, CA 95128 Site 9 of 9 in cluster C Relative: CUPA SANTA CLARA: Lower Region: SANTA CLARA PE#: Not reported Actual: Program Description: HMBP FACILITY, 1-3 CHEMICALS 133 ft. Latitude: 37.3235 Longitude: -121.94599 Record ID: PR0424521 Facility ID: FA0283023	CUPA Listings	S118754776 N/A
---	---	----------------------	---------------------------------

D29 NNE < 1/8 0.121 mi. 640 ft.	LENSCRAFTERS #206 2855 STEVENS CREEK BL SAN JOSE, CA 95050 Site 9 of 18 in cluster D Relative: CUPA SANTA CLARA: Lower Region: SANTA CLARA PE#: 2202 Actual: Program Description: GENERATES < 100 KG/YR 133 ft. Latitude: 37.323413 Longitude: -121.945895 Record ID: PR0377003 Facility ID: FA0257685 Region: SANTA CLARA PE#: 2263 Program Description: CONDITIONALLY EXEMPT (CE) Latitude: 37.323413 Longitude: -121.945895 Record ID: PR0377004 Facility ID: FA0257685	CUPA Listings	S121473099 N/A
---	--	----------------------	---------------------------------

D30 NNE < 1/8 0.121 mi. 640 ft.	MAC 12000028 2855 STEVENS CREEK BLVD SPC 1121 SANTA CLARA, CA 95050 Site 10 of 18 in cluster D Relative: RCRA-SQG: Lower Date form received by agency: 03/14/2017 Actual: Facility name: MAC 12000028 133 ft. Facility address: 2855 STEVENS CREEK BLVD SPC 1121 SANTA CLARA, CA 95050 EPA ID: CAR000264036 Mailing address: PINELAWN RD STE 150 N MELVILLE, NY 11747 Contact: JENNIFER VERRINE Contact address: PINELAWN RD STE 150 N MELVILLE, NY 11747 Contact country: US Contact telephone: 631-752-5687 Contact email: JVERRINE@ESTEE.COM	RCRA-SQG	1019327194 CAR000264036
---	---	-----------------	--

Map ID
Direction
Distance
Elevation

MAP FINDINGS

Site

Database(s)

EDR ID Number
EPA ID Number

MAC 1200028 (Continued)

1019327194

EPA Region: 09
Classification: Small Small Quantity Generator
Description: Handler: generates more than 100 and less than 1000 kg of hazardous waste during any calendar month and accumulates less than 6000 kg of hazardous waste at any time; or generates 100 kg or less of hazardous waste during any calendar month, and accumulates more than 1000 kg of hazardous waste at any time

Owner/Operator Summary:

Owner/operator name: ESTEE LAUDER INC
Owner/operator address: Not reported
Not reported
Owner/operator country: Not reported
Owner/operator telephone: Not reported
Owner/operator email: Not reported
Owner/operator fax: Not reported
Owner/operator extension: Not reported
Legal status: Private
Owner/Operator Type: Operator
Owner/Op start date: 07/01/2016
Owner/Op end date: Not reported

Owner/operator name: ESTEE LAUDER INC
Owner/operator address: FIFTH AVE
NEW YORK, NY 10153
Owner/operator country: US
Owner/operator telephone: 212-572-4200
Owner/operator email: Not reported
Owner/operator fax: Not reported
Owner/operator extension: Not reported
Legal status: Private
Owner/Operator Type: Owner
Owner/Op start date: 07/01/2016
Owner/Op end date: Not reported

Handler Activities Summary:

U.S. importer of hazardous waste: No
Mixed waste (haz. and radioactive): No
Recycler of hazardous waste: No
Transporter of hazardous waste: No
Treater, storer or disposer of HW: No
Underground injection activity: No
On-site burner exemption: No
Furnace exemption: No
Used oil fuel burner: No
Used oil processor: No
User oil refiner: No
Used oil fuel marketer to burner: No
Used oil Specification marketer: No
Used oil transfer facility: No
Used oil transporter: No

. Waste code: 331
. Waste name: Off-specification, aged, or surplus organics
. Waste code: D001

Map ID
Direction
Distance
Elevation

MAP FINDINGS

Site

Database(s)

EDR ID Number
EPA ID Number

MAC 12000028 (Continued)

1019327194

. Waste name: IGNITABLE WASTE

Historical Generators:

Date form received by agency: 06/17/2016
Site name: MAC 3004
Classification: Small Quantity Generator

. Waste code: 352
. Waste name: Other organic solids

. Waste code: D001
. Waste name: IGNITABLE WASTE

Violation Status: No violations found

D31
NNE
< 1/8
0.121 mi.
640 ft.

**SEPHORA VALLEY FAIR #18
2855 STEVENS CREEK BL
SANTA CLARA, CA 95050**

**CUPA Listings S121473102
N/A**

Site 11 of 18 in cluster D

Relative:
Lower
Actual:
133 ft.

CUPA SANTA CLARA:
Region: SANTA CLARA
PE#: 2205
Program Description: GENERATES 100 KG YR TO <5 TONS/YR
Latitude: 37.323596
Longitude: -121.945882
Record ID: PR0377007
Facility ID: FA0257688

Region: SANTA CLARA
PE#: 2501
Program Description: HAZARDOUS MATERIALS BUSINESS PLAN
Latitude: 37.323596
Longitude: -121.945882
Record ID: PR0397533
Facility ID: FA0257688

D32
NNE
< 1/8
0.121 mi.
640 ft.

**AVEDA #731
2855 STEVENS CREEK BLVD SPC 1351
SANTA CLARA, CA 95050**

**RCRA-SQG 1019327227
CAR000264366**

Site 12 of 18 in cluster D

Relative:
Lower
Actual:
133 ft.

RCRA-SQG:
Date form received by agency: 06/17/2016
Facility name: AVEDA #731
Facility address: 2855 STEVENS CREEK BLVD SPC 1351
SANTA CLARA, CA 95050
EPA ID: CAR000264366
Mailing address: PYOTT RD STE 100
LAKE IN THE HILLS, IL 60156
Contact: JESSICA A OTTO
Contact address: PYOTT RD STE 100
LAKE IN THE HILLS, IL 60156
Contact country: US
Contact telephone: 815-862-3501

Map ID
Direction
Distance
Elevation

MAP FINDINGS

Site

Database(s)

EDR ID Number
EPA ID Number

AVEDA #731 (Continued)

1019327227

Contact email: JESSICA.OTTO@G2REV.COM
EPA Region: 09
Classification: Small Small Quantity Generator
Description: Handler: generates more than 100 and less than 1000 kg of hazardous waste during any calendar month and accumulates less than 6000 kg of hazardous waste at any time; or generates 100 kg or less of hazardous waste during any calendar month, and accumulates more than 1000 kg of hazardous waste at any time

Owner/Operator Summary:

Owner/operator name: ESTEE LAUDER INC
Owner/operator address: Not reported
Not reported
Owner/operator country: US
Owner/operator telephone: Not reported
Owner/operator email: Not reported
Owner/operator fax: Not reported
Owner/operator extension: Not reported
Legal status: Private
Owner/Operator Type: Operator
Owner/Op start date: 07/01/2016
Owner/Op end date: Not reported

Owner/operator name: ESTEE LAUDER INC
Owner/operator address: FIFTH AVE
NEW YORK, NY 10153
Owner/operator country: US
Owner/operator telephone: 212-572-4200
Owner/operator email: Not reported
Owner/operator fax: Not reported
Owner/operator extension: Not reported
Legal status: Private
Owner/Operator Type: Owner
Owner/Op start date: 07/01/2016
Owner/Op end date: Not reported

Handler Activities Summary:

U.S. importer of hazardous waste: No
Mixed waste (haz. and radioactive): No
Recycler of hazardous waste: No
Transporter of hazardous waste: No
Treater, storer or disposer of HW: No
Underground injection activity: No
On-site burner exemption: No
Furnace exemption: No
Used oil fuel burner: No
Used oil processor: No
Used oil refiner: No
Used oil fuel marketer to burner: No
Used oil Specification marketer: No
Used oil transfer facility: No
Used oil transporter: No

. Waste code: 352
. Waste name: Other organic solids

MAP FINDINGS

Map ID
Direction
Distance
Elevation

Site

Database(s)

EDR ID Number
EPA ID Number

AVEDA #731 (Continued)

1019327227

. Waste code: D001
. Waste name: IGNITABLE WASTE

Violation Status: No violations found

**D33
NNE
< 1/8
0.121 mi.
640 ft.**

**KITS CAMERAS #71
2855 STEVENS CREEK BL 2253
SANTA CLARA, CA 95050**

CUPA Listings

**S121470459
N/A**

Site 13 of 18 in cluster D

**Relative:
Lower
Actual:
133 ft.**

CUPA SANTA CLARA:
Region: SANTA CLARA
PE#: 2205
Program Description: GENERATES 100 KG YR TO <5 TONS/YR
Latitude: 37.323413
Longitude: -121.945895
Record ID: PR0316061
Facility ID: FA0212005

**D34
NNE
< 1/8
0.121 mi.
640 ft.**

**AVEDA #731
2855 STEVENS CREEK BLVD STE 1043
SANTA CLARA, CA 95050**

RCRA-SQG

**1019327276
CAR000265512**

Site 14 of 18 in cluster D

**Relative:
Lower
Actual:
133 ft.**

RCRA-SQG:
Date form received by agency: 03/14/2017
Facility name: AVEDA #731
Facility address: 2855 STEVENS CREEK BLVD STE 1043
SANTA CLARA, CA 95050
EPA ID: CAR000265512
Mailing address: PINELAWN RD STE 150 N
MELVILLE, NY 11747
Contact: JENNIFER VERRINE
Contact address: PINELAWN RD STE 150 N
MELVILLE, NY 11747
Contact country: US
Contact telephone: 631-752-5687
Contact email: JVERRINE@ESTEE.COM
EPA Region: 09
Classification: Small Small Quantity Generator
Description: Handler: generates more than 100 and less than 1000 kg of hazardous waste during any calendar month and accumulates less than 6000 kg of hazardous waste at any time; or generates 100 kg or less of hazardous waste during any calendar month, and accumulates more than 1000 kg of hazardous waste at any time

Owner/Operator Summary:

Owner/operator name: ESTEE LAUDER INC
Owner/operator address: Not reported
Not reported
Owner/operator country: Not reported
Owner/operator telephone: Not reported
Owner/operator email: Not reported
Owner/operator fax: Not reported
Owner/operator extension: Not reported

Map ID
Direction
Distance
Elevation

MAP FINDINGS

Site

Database(s)

EDR ID Number
EPA ID Number

AVEDA #731 (Continued)

1019327276

Legal status: Private
Owner/Operator Type: Operator
Owner/Op start date: 07/01/2016
Owner/Op end date: Not reported

Owner/operator name: ESTEE LAUDER, INC.
Owner/operator address: FIFTH AVE
NEW YORK, NY 10153

Owner/operator country: US
Owner/operator telephone: 212-572-4200
Owner/operator email: Not reported
Owner/operator fax: Not reported
Owner/operator extension: Not reported
Legal status: Private
Owner/Operator Type: Owner
Owner/Op start date: 07/01/2016
Owner/Op end date: Not reported

Handler Activities Summary:

U.S. importer of hazardous waste: No
Mixed waste (haz. and radioactive): No
Recycler of hazardous waste: No
Transporter of hazardous waste: No
Treater, storer or disposer of HW: No
Underground injection activity: No
On-site burner exemption: No
Furnace exemption: No
Used oil fuel burner: No
Used oil processor: No
User oil refiner: No
Used oil fuel marketer to burner: No
Used oil Specification marketer: No
Used oil transfer facility: No
Used oil transporter: No

. Waste code: 331
. Waste name: Off-specification, aged, or surplus organics

. Waste code: D001
. Waste name: IGNITABLE WASTE

Historical Generators:

Date form received by agency: 07/13/2016
Site name: AVEDA #731
Classification: Small Quantity Generator

. Waste code: 352
. Waste name: Other organic solids

. Waste code: D001
. Waste name: IGNITABLE WASTE

Violation Status: No violations found

Map ID
Direction
Distance
Elevation

MAP FINDINGS

Site

Database(s)

EDR ID Number
EPA ID Number

D35
NNE
< 1/8
0.121 mi.
640 ft.

ORIGINS #723
2855 STEVENS CREEK BLVD STE 1050
SANTA CLARA, CA 95050

RCRA-CESQG 1019899527
CAR000265868

Site 15 of 18 in cluster D

Relative:
Lower

RCRA-CESQG:

Actual:
133 ft.

Date form received by agency: 03/14/2017
Facility name: ORIGINS #723
Facility address: 2855 STEVENS CREEK BLVD STE 1050
SANTA CLARA, CA 95050
EPA ID: CAR000265868
Mailing address: PINELAWN RD STE 150 N
MELVILLE, NY 11747
Contact: JENNIFER VERRINE
Contact address: PINELAWN RD STE 150 N
MELVILLE, NY 11747
Contact country: US
Contact telephone: 631-752-5687
Contact email: JVERRINE@ESTEE.COM
EPA Region: 09
Classification: Conditionally Exempt Small Quantity Generator
Description: Handler: generates 100 kg or less of hazardous waste per calendar month, and accumulates 1000 kg or less of hazardous waste at any time; or generates 1 kg or less of acutely hazardous waste per calendar month, and accumulates at any time: 1 kg or less of acutely hazardous waste; or 100 kg or less of any residue or contaminated soil, waste or other debris resulting from the cleanup of a spill, into or on any land or water, of acutely hazardous waste; or generates 100 kg or less of any residue or contaminated soil, waste or other debris resulting from the cleanup of a spill, into or on any land or water, of acutely hazardous waste during any calendar month, and accumulates at any time: 1 kg or less of acutely hazardous waste; or 100 kg or less of any residue or contaminated soil, waste or other debris resulting from the cleanup of a spill, into or on any land or water, of acutely hazardous waste

Owner/Operator Summary:

Owner/operator name: ESTEE LAUDER INC
Owner/operator address: Not reported
Not reported
Owner/operator country: Not reported
Owner/operator telephone: Not reported
Owner/operator email: Not reported
Owner/operator fax: Not reported
Owner/operator extension: Not reported
Legal status: Private
Owner/Operator Type: Operator
Owner/Op start date: 07/01/2016
Owner/Op end date: Not reported

Owner/operator name: ESTEE LAUDER, INC.
Owner/operator address: FIFTH AVE
NEW YORK, NY 10153
Owner/operator country: US
Owner/operator telephone: 212-572-4200
Owner/operator email: Not reported
Owner/operator fax: Not reported
Owner/operator extension: Not reported

Map ID
Direction
Distance
Elevation

MAP FINDINGS

Site

Database(s)

EDR ID Number
EPA ID Number

ORIGINS #723 (Continued)

1019899527

Legal status: Private
Owner/Operator Type: Owner
Owner/Op start date: 07/01/2016
Owner/Op end date: Not reported

Handler Activities Summary:

U.S. importer of hazardous waste: No
Mixed waste (haz. and radioactive): No
Recycler of hazardous waste: No
Transporter of hazardous waste: No
Treater, storer or disposer of HW: No
Underground injection activity: No
On-site burner exemption: No
Furnace exemption: No
Used oil fuel burner: No
Used oil processor: No
User oil refiner: No
Used oil fuel marketer to burner: No
Used oil Specification marketer: No
Used oil transfer facility: No
Used oil transporter: No

. Waste code: 331
. Waste name: Off-specification, aged, or surplus organics

. Waste code: D001
. Waste name: IGNITABLE WASTE

Historical Generators:

Date form received by agency: 06/17/2016
Site name: ORIGINS #723
Classification: Small Quantity Generator

. Waste code: 352
. Waste name: Other organic solids

. Waste code: D001
. Waste name: IGNITABLE WASTE

Violation Status: No violations found

D36
NNE
< 1/8
0.121 mi.
640 ft.

**THE PICTURE PEOPLE #113
2855 STEVENS CREEK BL 2170
SANTA CLARA, CA 95050**

Site 16 of 18 in cluster D

CUPA Listings S121470458
N/A

Relative:
Lower
Actual:
133 ft.

CUPA SANTA CLARA:
Region: SANTA CLARA
PE#: 2202
Program Description: GENERATES < 100 KG/YR
Latitude: 37.323413
Longitude: -121.945895
Record ID: PR0315070
Facility ID: FA0211993

MAP FINDINGS

Map ID			
Direction			
Distance			
Elevation	Site	Database(s)	EDR ID Number EPA ID Number

E37 SW 1/8-1/4 0.143 mi. 754 ft.	SEPHORA #958	CUPA Listings	S118754934 N/A
	377 SANTANA ROW STE 1010 SAN JOSE, CA 95128		
	Site 1 of 5 in cluster E		
Relative: Higher	CUPA SANTA CLARA:		
	Region:	SANTA CLARA	
Actual: 139 ft.	PE#:	2240	
	Program Description:	GENERATES < 10 GAL/YR	
	Latitude:	37.3198825	
	Longitude:	-121.9489988	
	Record ID:	PR0424638	
	Facility ID:	FA0283071	

E38 SW 1/8-1/4 0.143 mi. 754 ft.	SEPHORA #958	HAZNET SAN JOSE HAZMAT	S120629467 N/A
	377 SANTANA ROW 1010 SAN JOSE, CA 95128		
	Site 2 of 5 in cluster E		
Relative: Higher	HAZNET:		
	envid:	S120629467	
Actual: 139 ft.	Year:	2016	
	GEPaid:	CAL000416218	
	Contact:	SANDI BAKER	
	Telephone:	4152843488	
	Mailing Name:	Not reported	
	Mailing Address:	525 MARKET ST.	
	Mailing City,St,Zip:	SAN FRANCISCO, CA 941050000	
	Gen County:	Santa Clara	
	TSD EPA ID:	CAD008252405	
	TSD County:	Los Angeles	
	Waste Category:	Other organic solids	
	Disposal Method:	Storage, Bulking, And/Or Transfer Off Site--No Treatment/Reovery (H010-H129) Or (H131-H135)	
	Tons:	0.005	
	Cat Decode:	Other organic solids	
	Method Decode:	Storage, Bulking, And/Or Transfer Off Site--No Treatment/Reovery (H010-H129) Or (H131-H135)	
	Facility County:	Santa Clara	
	SAN JOSE HAZMAT:		
	Region:	SAN JOSE	
	File Num:	603106	
	Class:	Not reported	

D39 NE 1/8-1/4 0.146 mi. 769 ft.	MACY'S DEPT STORES INC	CUPA Listings EMI	1000442220 N/A
	2801 STEVENS CREEK BL SANTA CLARA, CA 95050		
	Site 17 of 18 in cluster D		
Relative: Lower	CUPA SANTA CLARA:		
	Region:	SANTA CLARA	
Actual: 133 ft.	PE#:	2205	
	Program Description:	GENERATES 100 KG YR TO <5 TONS/YR	
	Latitude:	37.324733	

Map ID
 Direction
 Distance
 Elevation

MAP FINDINGS

Site

Database(s)

EDR ID Number
 EPA ID Number

MACY'S DEPT STORES INC (Continued)

1000442220

Longitude: -121.943299
 Record ID: PR0387756
 Facility ID: FA0263249

Region: SANTA CLARA
 PE#: Not reported
 Program Description: HMBP FACILITY, 1-3 CHEMICALS
 Latitude: 37.324733
 Longitude: -121.943299
 Record ID: PR0397848
 Facility ID: FA0263249

EMI:

Year: 2011
 County Code: 43
 Air Basin: SF
 Facility ID: 19361
 Air District Name: BA
 SIC Code: 4911
 Air District Name: BAY AREA AQMD
 Community Health Air Pollution Info System: Not reported
 Consolidated Emission Reporting Rule: Not reported
 Total Organic Hydrocarbon Gases Tons/Yr: 0.02
 Reactive Organic Gases Tons/Yr: 0.001828
 Carbon Monoxide Emissions Tons/Yr: 0.003
 NOX - Oxides of Nitrogen Tons/Yr: 0.025
 SOX - Oxides of Sulphur Tons/Yr: 0
 Particulate Matter Tons/Yr: 0
 Part. Matter 10 Micrometers and Smlr Tons/Yr:0

Year: 2012
 County Code: 43
 Air Basin: SF
 Facility ID: 19361
 Air District Name: BA
 SIC Code: 4911
 Air District Name: BAY AREA AQMD
 Community Health Air Pollution Info System: Not reported
 Consolidated Emission Reporting Rule: Not reported
 Total Organic Hydrocarbon Gases Tons/Yr: 0.02
 Reactive Organic Gases Tons/Yr: 0.001828
 Carbon Monoxide Emissions Tons/Yr: 0.003
 NOX - Oxides of Nitrogen Tons/Yr: 0.025
 SOX - Oxides of Sulphur Tons/Yr: 0
 Particulate Matter Tons/Yr: 0
 Part. Matter 10 Micrometers and Smlr Tons/Yr:0

D40
NE
1/8-1/4
0.146 mi.
769 ft.

MACY'S WEST, INC.
2801 STEVENS CREEK BL WOMEN'S
SAN JOSE, CA 95050

SAN JOSE HAZMAT **S116502174**
N/A

Site 18 of 18 in cluster D

Relative:
Lower
Actual:
133 ft.

SAN JOSE HAZMAT:
 Region: SAN JOSE
 File Num: 405184
 Class: Auto Wrecking/Misc Simple Facility

MAP FINDINGS

Map ID Direction Distance Elevation	Site	Database(s)	EDR ID Number EPA ID Number
E41 SW 1/8-1/4 0.154 mi. 813 ft.	SANTANA HEIGHTS 367 SANTANA HEIGHTS SAN JOSE, CA 95128 Site 3 of 5 in cluster E	CUPA Listings	S112346591 N/A
Relative: Higher	CUPA SANTA CLARA: Region: SANTA CLARA PE#: Not reported Program Description: HMBP FACILITY, 1-3 CHEMICALS Latitude: 37.320201 Longitude: -121.94799 Record ID: PR0410556 Facility ID: FA0271669		
Actual: 139 ft.			
E42 SW 1/8-1/4 0.154 mi. 813 ft.	SANTANA HEIGHTS 367 SANTANA HEIGHTS SAN JOSE, CA 95128 Site 4 of 5 in cluster E	SAN JOSE HAZMAT	S120629464 N/A
Relative: Higher	SAN JOSE HAZMAT: Region: SAN JOSE File Num: 603103 Class: Not reported		
Actual: 139 ft.			
F43 SE 1/8-1/4 0.158 mi. 835 ft.	SAN JOSE FIRE STATION #10 511 MONROE SAN JOSE, CA Site 1 of 2 in cluster F	HIST CORTESE	S102436361 N/A
Relative: Higher	HIST CORTESE: Region: CORTESE Facility County Code: 43 Reg By: LTNKA Reg Id: 43-1674		
Actual: 141 ft.			
G44 WNW 1/8-1/4 0.169 mi. 892 ft.	COURTESY CHEVROLET 3030 STEVENS CREEK BLVD SAN JOSE, CA 95128 Site 1 of 2 in cluster G	LUST HIST LUST SWEPS UST HIST UST HIST CORTESE	1000370098 N/A
Relative: Lower	LUST: Lead Agency: SANTA CLARA COUNTY LOP Case Type: LUST Cleanup Site Geo Track: http://geotracker.waterboards.ca.gov/profile_report.asp?global_id=T0608525806 Global Id: T0608525806 Latitude: 37.322358 Longitude: -121.949244 Status: Completed - Case Closed Status Date: 11/18/1996 Case Worker: UST RB Case Number: Not reported Local Agency: SANTA CLARA COUNTY LOP File Location: All Files are on GeoTracker or in the Local Agency Database		
Actual: 134 ft.			

Map ID
Direction
Distance
Elevation

MAP FINDINGS

Site

Database(s)

EDR ID Number
EPA ID Number

COURTESY CHEVROLET (Continued)

1000370098

Local Case Number: Not reported
Potential Media Affect: Soil
Potential Contaminants of Concern: Gasoline
Site History: Not reported

LUST:

Global Id: T0608525806
Contact Type: Regional Board Caseworker
Contact Name: Regional Water Board
Organization Name: SAN FRANCISCO BAY RWQCB (REGION 2)
Address: 1515 CLAY ST SUITE 1400
City: OAKLAND
Email: Not reported
Phone Number: Not reported

Global Id: T0608525806
Contact Type: Local Agency Caseworker
Contact Name: UST CASE WORKER
Organization Name: SANTA CLARA COUNTY LOP
Address: 1555 Berger Drive, Suite 300
City: SAN JOSE
Email: Not reported
Phone Number: 4089183400

LUST:

Global Id: T0608525806
Action Type: REMEDIATION
Date: 03/30/1994
Action: Excavation

Global Id: T0608525806
Action Type: Other
Date: 03/30/1994
Action: Leak Reported

Global Id: T0608525806
Action Type: ENFORCEMENT
Date: 09/07/1995
Action: Notice of Responsibility - #39566

LUST:

Global Id: T0608525806
Status: Open - Case Begin Date
Status Date: 03/30/1994

Global Id: T0608525806
Status: Open - Site Assessment
Status Date: 03/30/1994

Global Id: T0608525806
Status: Open - Site Assessment
Status Date: 04/01/1994

Global Id: T0608525806
Status: Completed - Case Closed
Status Date: 11/18/1996

Map ID
Direction
Distance
Elevation

MAP FINDINGS

Site

Database(s)

EDR ID Number
EPA ID Number

COURTESY CHEVROLET (Continued)

1000370098

LUST REG 2:

Region: 2
Facility Id: Not reported
Facility Status: Case Closed
Case Number: 07S1W14M02f
How Discovered: Not reported
Leak Cause: Not reported
Leak Source: Not reported
Date Leak Confirmed: Not reported
Oversight Program: LUST
Prelim. Site Assessment Wokplan Submitted: Not reported
Preliminary Site Assessment Began: 3/30/1994
Pollution Characterization Began: 4/1/1994
Pollution Remediation Plan Submitted: Not reported
Date Remediation Action Underway: Not reported
Date Post Remedial Action Monitoring Began: Not reported

LUST SANTA CLARA:

Region: SANTA CLARA
SCVWD ID: 07S1W14M02F
Date Closed: 11/18/1996
EDR Link ID: 07S1W14M02F

HIST LUST SANTA CLARA:

Region: SANTA CLARA
Region Code: 2
SCVWD ID: 07S1W14M02
Oversite Agency: SCVWD
Date Listed: 1994-07-27 00:00:00
Closed Date: 1996-11-18 00:00:00

SWEEPS UST:

Status: Active
Comp Number: 400164
Number: 9
Board Of Equalization: Not reported
Referral Date: 09-30-92
Action Date: 09-08-92
Created Date: 02-29-88
Owner Tank Id: Not reported
SWRCB Tank Id: 43-060-400164-000001
Tank Status: A
Capacity: 2000
Active Date: Not reported
Tank Use: M.V. FUEL
STG: P
Content: LEADED
Number Of Tanks: 4

Status: Active
Comp Number: 400164
Number: 9
Board Of Equalization: Not reported
Referral Date: 09-30-92
Action Date: 09-08-92

Map ID
Direction
Distance
Elevation

MAP FINDINGS

Site

Database(s)

EDR ID Number
EPA ID Number

COURTESY CHEVROLET (Continued)

1000370098

Created Date: 02-29-88
Owner Tank Id: Not reported
SWRCB Tank Id: 43-060-400164-000002
Tank Status: A
Capacity: 3000
Active Date: Not reported
Tank Use: M.V. FUEL
STG: P
Content: REG UNLEADED
Number Of Tanks: Not reported

Status: Active
Comp Number: 400164
Number: 9
Board Of Equalization: Not reported
Referral Date: 09-30-92
Action Date: 09-08-92
Created Date: 02-29-88
Owner Tank Id: Not reported
SWRCB Tank Id: 43-060-400164-000003
Tank Status: A
Capacity: 600
Active Date: Not reported
Tank Use: OIL
STG: W
Content: Not reported
Number Of Tanks: Not reported

Status: Active
Comp Number: 400164
Number: 9
Board Of Equalization: Not reported
Referral Date: 09-30-92
Action Date: 09-08-92
Created Date: 02-29-88
Owner Tank Id: Not reported
SWRCB Tank Id: 43-060-400164-000005
Tank Status: A
Capacity: 3000
Active Date: Not reported
Tank Use: M.V. FUEL
STG: P
Content: REG UNLEADED
Number Of Tanks: Not reported

Status: Not reported
Comp Number: 400164
Number: Not reported
Board Of Equalization: Not reported
Referral Date: Not reported
Action Date: Not reported
Created Date: Not reported
Owner Tank Id: Not reported
SWRCB Tank Id: 43-060-400164-000004
Tank Status: Not reported
Capacity: 2000
Active Date: Not reported

Map ID
Direction
Distance
Elevation

MAP FINDINGS

Site

Database(s)

EDR ID Number
EPA ID Number

COURTESY CHEVROLET (Continued)

1000370098

Tank Use: M.V. FUEL
STG: PRODUCT
Content: REG UNLEADED
Number Of Tanks: 1

HIST UST:

File Number: 0002CEE2
URL: <http://geotracker.waterboards.ca.gov/ustpdfs/pdf/0002CEE2.pdf>
Region: STATE
Facility ID: 00000039127
Facility Type: Other
Other Type: AUTO DEALERSHIP
Contact Name: GIL ALCALA
Telephone: 4082493131
Owner Name: BOB HAMILTON CHEVROLET
Owner Address: 3030 STEVENS CREEK BLVD.
Owner City,St,Zip: SAN JOSE, CA 95128
Total Tanks: 0005

Tank Num: 001
Container Num: G1
Year Installed: 1959
Tank Capacity: 00002500
Tank Used for: PRODUCT
Type of Fuel: UNLEADED
Container Construction Thickness: Not reported
Leak Detection: Visual, Stock Inventor

Tank Num: 002
Container Num: G 2
Year Installed: 1959
Tank Capacity: 00002500
Tank Used for: Not reported
Type of Fuel: Not reported
Container Construction Thickness: Not reported
Leak Detection: None, 10

Tank Num: 003
Container Num: 03
Year Installed: 1959
Tank Capacity: 00002500
Tank Used for: PRODUCT
Type of Fuel: Not reported
Container Construction Thickness: Not reported
Leak Detection: Visual, Stock Inventor

Tank Num: 004
Container Num: W4
Year Installed: 1959
Tank Capacity: 00000000
Tank Used for: WASTE
Type of Fuel: WASTE OIL
Container Construction Thickness: Not reported
Leak Detection: Visual, Stock Inventor

Tank Num: 005
Container Num: W5

Map ID
 Direction
 Distance
 Elevation

MAP FINDINGS

Site

Database(s)

EDR ID Number
 EPA ID Number

COURTESY CHEVROLET (Continued)

1000370098

Year Installed: 1959
 Tank Capacity: 00000000
 Tank Used for: WASTE
 Type of Fuel: WASTE OIL
 Container Construction Thickness: Not reported
 Leak Detection: Visual, Stock Inventor

Click here for Geo Tracker PDF:

HIST CORTESE:

Region: CORTESE
 Facility County Code: 43
 Reg By: LTNKA
 Reg Id: 43-1867

**G45
 WNW
 1/8-1/4
 0.169 mi.
 892 ft.**

**COURTESY CHEVROLET
 3030 STEVENS CREEK BL
 SAN JOSE, CA 95128**

**CUPA Listings S121469789
 N/A**

Site 2 of 2 in cluster G

**Relative:
 Lower
 Actual:
 134 ft.**

CUPA SANTA CLARA:
 Region: SANTA CLARA
 PE#: 2206
 Program Description: GENERATES 5 TO <25 TONS/YR
 Latitude: 37.323321
 Longitude: -121.948786
 Record ID: PR0313173
 Facility ID: FA0208631

**H46
 WSW
 1/8-1/4
 0.170 mi.
 895 ft.**

**SMITTEN ICE CREAM #0005
 3055 OLIN AV STE 1055
 SAN JOSE, CA 95128**

**CUPA Listings S120050004
 N/A**

Site 1 of 3 in cluster H

**Relative:
 Higher
 Actual:
 137 ft.**

CUPA SANTA CLARA:
 Region: SANTA CLARA
 PE#: Not reported
 Program Description: HMBP FACILITY, 1-3 CHEMICALS
 Latitude: 37.3188163
 Longitude: -121.9484367
 Record ID: PR0426031
 Facility ID: FA0284062

MAP FINDINGS

Map ID
Direction
Distance
Elevation

Site

Database(s)

EDR ID Number
EPA ID Number

H47
WSW
1/8-1/4
0.170 mi.
895 ft.

SMITTEN ICE CREAM #0005
3055 OLIN AV
SAN JOSE, CA 95128

SAN JOSE HAZMAT

S120629489
N/A

Site 2 of 3 in cluster H

Relative:
Higher
Actual:
137 ft.

SAN JOSE HAZMAT:
Region: SAN JOSE
File Num: 603327
Class: Not reported

I48
SSE
1/8-1/4
0.182 mi.
960 ft.

PACIFIC BELL
485 SOUTH MONROE STREET
SAN JOSE, CA 95128

RCRA-SQG
SWEEPS UST
HIST UST
FINDS
ECHO

1000251167
CAT080019995

Site 1 of 2 in cluster I

Relative:
Higher
Actual:
143 ft.

RCRA-SQG:
Date form received by agency: 09/01/1996
Facility name: PACIFIC BELL
Facility address: 485 SOUTH MONROE STREET
SAN JOSE, CA 95128
EPA ID: CAT080019995
Mailing address: 2 NORTH SECOND ST ROOM 1125
SAN JOSE, CA 95113
Contact: Not reported
Contact address: Not reported
Not reported
Contact country: US
Contact telephone: Not reported
Contact email: Not reported
EPA Region: 09
Classification: Small Small Quantity Generator
Description: Handler: generates more than 100 and less than 1000 kg of hazardous waste during any calendar month and accumulates less than 6000 kg of hazardous waste at any time; or generates 100 kg or less of hazardous waste during any calendar month, and accumulates more than 1000 kg of hazardous waste at any time

Owner/Operator Summary:

Owner/operator name: THE PACIFIC TELEPHONE AND TELEGRAPH CO
Owner/operator address: NOT REQUIRED
NOT REQUIRED, ME 99999
Owner/operator country: Not reported
Owner/operator telephone: 415-555-1212
Owner/operator email: Not reported
Owner/operator fax: Not reported
Owner/operator extension: Not reported
Legal status: Private
Owner/Operator Type: Owner
Owner/Op start date: Not reported
Owner/Op end date: Not reported

Owner/operator name: NOT REQUIRED
Owner/operator address: NOT REQUIRED
NOT REQUIRED, ME 99999
Owner/operator country: Not reported
Owner/operator telephone: 415-555-1212
Owner/operator email: Not reported

Map ID
Direction
Distance
Elevation

MAP FINDINGS

Site

Database(s)

EDR ID Number
EPA ID Number

PACIFIC BELL (Continued)

1000251167

Owner/operator fax: Not reported
Owner/operator extension: Not reported
Legal status: Private
Owner/Operator Type: Operator
Owner/Op start date: Not reported
Owner/Op end date: Not reported

Handler Activities Summary:

U.S. importer of hazardous waste: No
Mixed waste (haz. and radioactive): No
Recycler of hazardous waste: No
Transporter of hazardous waste: No
Treater, storer or disposer of HW: No
Underground injection activity: No
On-site burner exemption: No
Furnace exemption: No
Used oil fuel burner: No
Used oil processor: No
User oil refiner: No
Used oil fuel marketer to burner: No
Used oil Specification marketer: No
Used oil transfer facility: No
Used oil transporter: No

Historical Generators:

Date form received by agency: 04/09/1990
Site name: PACIFIC BELL
Classification: Large Quantity Generator

Date form received by agency: 01/19/1981
Site name: PACIFIC BELL
Classification: Large Quantity Generator

Violation Status: No violations found

SWEEPS UST:

Status: Active
Comp Number: 405079
Number: 9
Board Of Equalization: Not reported
Referral Date: 09-30-92
Action Date: 09-08-92
Created Date: 02-29-88
Owner Tank Id: Not reported
SWRCB Tank Id: 43-060-405079-000003
Tank Status: A
Capacity: 10000
Active Date: Not reported
Tank Use: M.V. FUEL
STG: P
Content: DIESEL
Number Of Tanks: 1

Status: Not reported
Comp Number: 405079
Number: Not reported
Board Of Equalization: Not reported

Map ID
Direction
Distance
Elevation

MAP FINDINGS

Site

Database(s)

EDR ID Number
EPA ID Number

PACIFIC BELL (Continued)

1000251167

Referral Date: Not reported
Action Date: Not reported
Created Date: Not reported
Owner Tank Id: Not reported
SWRCB Tank Id: 43-060-405079-000001
Tank Status: Not reported
Capacity: 9600
Active Date: Not reported
Tank Use: CHEMICAL
STG: PRODUCT
Content: Not reported
Number Of Tanks: 2

Status: Not reported
Comp Number: 405079
Number: Not reported
Board Of Equalization: Not reported
Referral Date: Not reported
Action Date: Not reported
Created Date: Not reported
Owner Tank Id: Not reported
SWRCB Tank Id: 43-060-405079-000002
Tank Status: Not reported
Capacity: 9600
Active Date: Not reported
Tank Use: M.V. FUEL
STG: PRODUCT
Content: DIESEL
Number Of Tanks: Not reported

HIST UST:

File Number: Not reported
URL: Not reported
Region: STATE
Facility ID: 00000006900
Facility Type: Other
Other Type: PHONE CO.
Contact Name: E. J. KOEHLER
Telephone: 4155426758
Owner Name: PACIFIC BELL
Owner Address: 370 THIRD STREET
Owner City,St,Zip: SAN FRANCISCO, CA 94107
Total Tanks: 0002

Tank Num: 001
Container Num: D-63-96C-0
Year Installed: 1963
Tank Capacity: 00009600
Tank Used for: PRODUCT
Type of Fuel: DIESEL
Container Construction Thickness: Not reported
Leak Detection: None

Tank Num: 002
Container Num: D-63-96C-0
Year Installed: 1963
Tank Capacity: 00009600

Map ID
 Direction
 Distance
 Elevation

MAP FINDINGS

Site

Database(s)

EDR ID Number
 EPA ID Number

PACIFIC BELL (Continued)

1000251167

Tank Used for: PRODUCT
 Type of Fuel: DIESEL
 Container Construction Thickness: Not reported
 Leak Detection: None

FINDS:

Registry ID: 110002948892

Environmental Interest/Information System

California Hazardous Waste Tracking System - Datamart (HWTS-DATAMART) provides California with information on hazardous waste shipments for generators, transporters, and treatment, storage, and disposal facilities.

RCRAInfo is a national information system that supports the Resource Conservation and Recovery Act (RCRA) program through the tracking of events and activities related to facilities that generate, transport, and treat, store, or dispose of hazardous waste. RCRAInfo allows RCRA program staff to track the notification, permit, compliance, and corrective action activities required under RCRA.

[Click this hyperlink](#) while viewing on your computer to access additional FINDS: detail in the EDR Site Report.

ECHO:

Envid: 1000251167
 Registry ID: 110002948892
 DFR URL: <http://echo.epa.gov/detailed-facility-report?fid=110002948892>

149
SSE
1/8-1/4
0.182 mi.
960 ft.

485 SOUTH MONROE STREET
485 SOUTH MONROE STREET
SAN JOSE, CA 95128
Site 2 of 2 in cluster I

ENVIROSTOR **S111022966**
VCP **N/A**
NPDES
CIWQS

Relative:
Higher
Actual:
143 ft.

ENVIROSTOR:
 Facility ID: 60001465
 Status: Certified
 Status Date: 11/02/2012
 Site Code: 201909
 Site Type: Voluntary Cleanup
 Site Type Detailed: Voluntary Cleanup
 Acres: 8.21
 NPL: NO
 Regulatory Agencies: SMBRP
 Lead Agency: SMBRP
 Program Manager: Jovanne Villamater
 Supervisor: Mark Piros
 Division Branch: Cleanup Berkeley
 Assembly: 28
 Senate: 15
 Special Program: Voluntary Cleanup Program
 Restricted Use: NO
 Site Mgmt Req: NONE SPECIFIED
 Funding: Responsible Party

Map ID
Direction
Distance
Elevation

MAP FINDINGS

Site

Database(s)

EDR ID Number
EPA ID Number

485 SOUTH MONROE STREET (Continued)

S111022966

Latitude: 37.31985
Longitude: -121.9433
APN: NONE SPECIFIED
Past Use: AGRICULTURAL - ORCHARD
Potential COC: Arsenic DDE
Confirmed COC: Arsenic DDE
Potential Description: SOIL
Alias Name: 201909
Alias Type: Project Code (Site Code)
Alias Name: 60001465
Alias Type: Envirostor ID Number

Completed Info:

Completed Area Name: PROJECT WIDE
Completed Sub Area Name: Not reported
Completed Document Type: Voluntary Cleanup Agreement
Completed Date: 11/16/2011
Comments: Not reported

Completed Area Name: PROJECT WIDE
Completed Sub Area Name: Not reported
Completed Document Type: Certification
Completed Date: 11/02/2012
Comments: DTSC certified the completion of the removal action at the Site. The Site has been cleaned up to levels that allow for residential (unrestricted) land use and no further action is required.

Completed Area Name: PROJECT WIDE
Completed Sub Area Name: Not reported
Completed Document Type: CEQA - Notice of Exemption
Completed Date: 02/07/2012
Comments: CEQA Notice of Exemption signed by DTSC on 02/07/2012. To be filed with State Clearinghouse within the week.

Completed Area Name: PROJECT WIDE
Completed Sub Area Name: Not reported
Completed Document Type: Correspondence
Completed Date: 03/21/2011
Comments: DTSC letter replying to 3/3/2011 letter with proposed remedial approach.

Completed Area Name: PROJECT WIDE
Completed Sub Area Name: Not reported
Completed Document Type: Application
Completed Date: 04/06/2011
Comments: DTSC was identified as the lead agency to oversee cleanup of the site.
Not reported

Completed Area Name: PROJECT WIDE
Completed Sub Area Name: Not reported
Completed Document Type: *Correspondence - Received
Completed Date: 03/03/2011
Comments: The letter outlines the proposed approach for cleanup of the site.

Completed Area Name: PROJECT WIDE
Completed Sub Area Name: Not reported
Completed Document Type: Community Profile
Completed Date: 12/07/2011

Map ID
Direction
Distance
Elevation

MAP FINDINGS

Site

Database(s)

EDR ID Number
EPA ID Number

485 SOUTH MONROE STREET (Continued)

S111022966

Comments: Final Community Profile approved by DTSC Public Participation Specialist.

Completed Area Name: PROJECT WIDE
Completed Sub Area Name: Not reported
Completed Document Type: Removal Action Workplan
Completed Date: 02/07/2012
Comments: DTSC approved the Final Removal Action Workplan (RAW) on February 7, 2012: no comments received during the public comment period; thus, no changes needed to be made to the Draft RAW. The site is to be cleaned to residential cleanup levels using excavation methods.

Completed Area Name: PROJECT WIDE
Completed Sub Area Name: Not reported
Completed Document Type: Fact Sheets
Completed Date: 12/05/2011
Comments: Fact Sheet announces the public comment period for Draft Removal Action Workplan.

Completed Area Name: PROJECT WIDE
Completed Sub Area Name: Not reported
Completed Document Type: Public Notice
Completed Date: 12/05/2011
Comments: Public notice announces the public comment period for the Draft Removal Action Workplan.

Completed Area Name: PROJECT WIDE
Completed Sub Area Name: Not reported
Completed Document Type: Fieldwork
Completed Date: 05/08/2012
Comments: Excavation and off-site disposal of approximately 8,500 cubic yards of soil was completed. A Removal Action Completion Report is to be submitted to DTSC after infill of clean soil at site is completed.

Completed Area Name: PROJECT WIDE
Completed Sub Area Name: Not reported
Completed Document Type: Removal Action Completion Report
Completed Date: 11/02/2012
Comments: DTSC approved the Removal Action Completion Report. The removal action was performed at the Site per the approved Final Removal Action Workplan. Soil contaminated with elevated levels of arsenic, lead, and DDE were excavated and hauled off-site for disposal at permitted landfills.

Completed Area Name: PROJECT WIDE
Completed Sub Area Name: Not reported
Completed Document Type: Work Notice
Completed Date: 02/14/2012
Comments: Work Notice announcing fieldwork scheduled to begin on 02/20/2012 was mailed to community.

Completed Area Name: PROJECT WIDE
Completed Sub Area Name: Not reported
Completed Document Type: Other Report
Completed Date: 04/03/2013
Comments: DTSC concluded that fill material placed at the Lot 20 area within the larger 485 South Monroe site meets residential standards, and was

Map ID
Direction
Distance
Elevation

MAP FINDINGS

Site

Database(s)

EDR ID Number
EPA ID Number

485 SOUTH MONROE STREET (Continued)

S111022966

suitable for use as fill at the site.

Future Area Name: Not reported
Future Sub Area Name: Not reported
Future Document Type: Not reported
Future Due Date: Not reported
Schedule Area Name: Not reported
Schedule Sub Area Name: Not reported
Schedule Document Type: Not reported
Schedule Due Date: Not reported
Schedule Revised Date: Not reported

VCP:

Facility ID: 60001465
Site Type: Voluntary Cleanup
Site Type Detail: Voluntary Cleanup
Site Mgmt. Req.: NONE SPECIFIED
Acres: 8.21
National Priorities List: NO
Cleanup Oversight Agencies: SMBRP
Lead Agency: SMBRP
Lead Agency Description: DTSC - Site Cleanup Program
Project Manager: Jovanne Villamater
Supervisor: Mark Piros
Division Branch: Cleanup Berkeley
Site Code: 201909
Assembly: 28
Senate: 15
Special Programs Code: Voluntary Cleanup Program
Status: Certified
Status Date: 11/02/2012
Restricted Use: NO
Funding: Responsible Party
Lat/Long: 37.31985 / -121.9433
APN: NONE SPECIFIED
Past Use: AGRICULTURAL - ORCHARD
Potential COC: 30001, 30007
Confirmed COC: 30001,30007
Potential Description: SOIL
Alias Name: 201909
Alias Type: Project Code (Site Code)
Alias Name: 60001465
Alias Type: Envirostor ID Number

Completed Info:

Completed Area Name: PROJECT WIDE
Completed Sub Area Name: Not reported
Completed Document Type: Voluntary Cleanup Agreement
Completed Date: 11/16/2011
Comments: Not reported

Completed Area Name: PROJECT WIDE
Completed Sub Area Name: Not reported
Completed Document Type: Certification
Completed Date: 11/02/2012
Comments: DTSC certified the completion of the removal action at the Site. The Site has been cleaned up to levels that allow for residential

Map ID
Direction
Distance
Elevation

MAP FINDINGS

Site

Database(s)

EDR ID Number
EPA ID Number

485 SOUTH MONROE STREET (Continued)

S111022966

(unrestricted) land use and no further action is required.

Completed Area Name: PROJECT WIDE
Completed Sub Area Name: Not reported
Completed Document Type: CEQA - Notice of Exemption
Completed Date: 02/07/2012
Comments: CEQA Notice of Exemption signed by DTSC on 02/07/2012. To be filed with State Clearinghouse within the week.

Completed Area Name: PROJECT WIDE
Completed Sub Area Name: Not reported
Completed Document Type: Correspondence
Completed Date: 03/21/2011
Comments: DTSC letter replying to 3/3/2011 letter with proposed remedial approach.

Completed Area Name: PROJECT WIDE
Completed Sub Area Name: Not reported
Completed Document Type: Application
Completed Date: 04/06/2011
Comments: DTSC was identified as the lead agency to oversee cleanup of the site.
Not reported

Completed Area Name: PROJECT WIDE
Completed Sub Area Name: Not reported
Completed Document Type: *Correspondence - Received
Completed Date: 03/03/2011
Comments: The letter outlines the proposed approach for cleanup of the site.

Completed Area Name: PROJECT WIDE
Completed Sub Area Name: Not reported
Completed Document Type: Community Profile
Completed Date: 12/07/2011
Comments: Final Community Profile approved by DTSC Public Participation Specialist.

Completed Area Name: PROJECT WIDE
Completed Sub Area Name: Not reported
Completed Document Type: Removal Action Workplan
Completed Date: 02/07/2012
Comments: DTSC approved the Final Removal Action Workplan (RAW) on February 7, 2012: no comments received during the public comment period; thus, no changes needed to be made to the Draft RAW. The site is to be cleaned to residential cleanup levels using excavation methods.

Completed Area Name: PROJECT WIDE
Completed Sub Area Name: Not reported
Completed Document Type: Fact Sheets
Completed Date: 12/05/2011
Comments: Fact Sheet announces the public comment period for Draft Removal Action Workplan.

Completed Area Name: PROJECT WIDE
Completed Sub Area Name: Not reported
Completed Document Type: Public Notice
Completed Date: 12/05/2011
Comments: Public notice announces the public comment period for the Draft

Map ID
Direction
Distance
Elevation

MAP FINDINGS

Site

Database(s)

EDR ID Number
EPA ID Number

485 SOUTH MONROE STREET (Continued)

S111022966

Removal Action Workplan.

Completed Area Name: PROJECT WIDE
Completed Sub Area Name: Not reported
Completed Document Type: Fieldwork
Completed Date: 05/08/2012
Comments: Excavation and off-site disposal of approximately 8,500 cubic yards of soil was completed. A Removal Action Completion Report is to be submitted to DTSC after infill of clean soil at site is completed.

Completed Area Name: PROJECT WIDE
Completed Sub Area Name: Not reported
Completed Document Type: Removal Action Completion Report
Completed Date: 11/02/2012
Comments: DTSC approved the Removal Action Completion Report. The removal action was performed at the Site per the approved Final Removal Action Workplan. Soil contaminated with elevated levels of arsenic, lead, and DDE were excavated and hauled off-site for disposal at permitted landfills.

Completed Area Name: PROJECT WIDE
Completed Sub Area Name: Not reported
Completed Document Type: Work Notice
Completed Date: 02/14/2012
Comments: Work Notice announcing fieldwork scheduled to begin on 02/20/2012 was mailed to community.

Completed Area Name: PROJECT WIDE
Completed Sub Area Name: Not reported
Completed Document Type: Other Report
Completed Date: 04/03/2013
Comments: DTSC concluded that fill material placed at the Lot 20 area within the larger 485 South Monroe site meets residential standards, and was suitable for use as fill at the site.

Future Area Name: Not reported
Future Sub Area Name: Not reported
Future Document Type: Not reported
Future Due Date: Not reported
Schedule Area Name: Not reported
Schedule Sub Area Name: Not reported
Schedule Document Type: Not reported
Schedule Due Date: Not reported
Schedule Revised Date: Not reported

NPDES:

Npdes Number: Not reported
Facility Status: Not reported
Agency Id: Not reported
Region: 2
Regulatory Measure Id: 422108
Order No: Not reported
Regulatory Measure Type: Construction
Place Id: Not reported
WDID: 2 43C362580
Program Type: Not reported
Adoption Date Of Regulatory Measure: Not reported

Map ID
Direction
Distance
Elevation

MAP FINDINGS

Site

Database(s)

EDR ID Number
EPA ID Number

485 SOUTH MONROE STREET (Continued)

S111022966

Effective Date Of Regulatory Measure:	Not reported
Expiration Date Of Regulatory Measure:	Not reported
Termination Date Of Regulatory Measure:	12/09/2014
Discharge Name:	Not reported
Discharge Address:	Not reported
Discharge City:	Not reported
Discharge State:	Not reported
Discharge Zip:	Not reported
RECEIVED DATE:	11/30/2011
PROCESSED DATE:	12/07/2011
STATUS CODE NAME:	Terminated
STATUS DATE:	02/10/2015
PLACE SIZE:	8.2
PLACE SIZE UNIT:	Acres
FACILITY CONTACT NAME:	Bob Culcasi
FACILITY CONTACT TITLE:	Site Storm Water Manager
FACILITY CONTACT PHONE:	510-714-1471
FACILITY CONTACT PHONE EXT:	Not reported
FACILITY CONTACT EMAIL:	bculcasi@kbhome.com
OPERATOR NAME:	KB Home South Bay Inc
OPERATOR ADDRESS:	5000 Executive Parkway Suite 125
OPERATOR CITY:	San Ramon
OPERATOR STATE:	California
OPERATOR ZIP:	94583
OPERATOR CONTACT NAME:	Henryk Tay
OPERATOR CONTACT TITLE:	Senior Director, Land Development and Planning
OPERATOR CONTACT PHONE:	925-750-1700
OPERATOR CONTACT PHONE EXT:	Not reported
OPERATOR CONTACT EMAIL:	htay@kbhome.com
OPERATOR TYPE:	Private Business
DEVELOPER NAME:	KB Home South Bay Inc
DEVELOPER ADDRESS:	6700 Koll Ctr Pkwy Ste 200
DEVELOPER CITY:	Pleasanton
DEVELOPER STATE:	California
DEVELOPER ZIP:	94566
DEVELOPER CONTACT NAME:	Henryk Tay
DEVELOPER CONTACT TITLE:	Senior Director, Land Development and Planning
CONSTYPE LINEAR UTILITY IND:	N
EMERGENCY PHONE NO:	510-714-1471
EMERGENCY PHONE EXT:	Not reported
CONSTYPE ABOVE GROUND IND:	Not reported
CONSTYPE BELOW GROUND IND:	Not reported
CONSTYPE CABLE LINE IND:	Not reported
CONSTYPE COMM LINE IND:	Not reported
CONSTYPE COMMERTIAL IND:	Not reported
CONSTYPE ELECTRICAL LINE IND:	Not reported
CONSTYPE GAS LINE IND:	Not reported
CONSTYPE INDUSTRIAL IND:	Not reported
CONSTYPE OTHER DESCRIPTION:	Not reported
CONSTYPE OTHER IND:	Not reported
CONSTYPE RECONS IND:	Not reported
CONSTYPE RESIDENTIAL IND:	Y
CONSTYPE TRANSPORT IND:	Not reported
CONSTYPE UTILITY DESCRIPTION:	Not reported
CONSTYPE UTILITY IND:	Not reported
CONSTYPE WATER SEWER IND:	Not reported
DIR DISCHARGE USWATER IND:	N

Map ID
 Direction
 Distance
 Elevation

MAP FINDINGS

Site

Database(s)

EDR ID Number
 EPA ID Number

485 SOUTH MONROE STREET (Continued)

S111022966

RECEIVING WATER NAME: Los Gatos Creek
 CERTIFIER NAME: Henryk Tay
 CERTIFIER TITLE: Not reported
 CERTIFICATION DATE: 30-NOV-11
 PRIMARY SIC: Not reported
 SECONDARY SIC: Not reported
 TERTIARY SIC: Not reported

CIWQS:

Agency: KB Home South Bay Inc
 Agency Address: 5000 Executive Parkway Suite 125, San Ramon, CA 94583
 Place/Project Type: Construction - Residential
 SIC/NAICS: Not reported
 Region: 2
 Program: CONSTW
 Regulatory Measure Status: Terminated
 Regulatory Measure Type: Storm water construction
 Order Number: 2009-0009-DWQ
 WDID: 2 43C362580
 NPDES Number: CAS000002
 Adoption Date: Not reported
 Effective Date: 12/07/2011
 Termination Date: 12/09/2014
 Expiration/Review Date: Not reported
 Design Flow: Not reported
 Major/Minor: Not reported
 Complexity: Not reported
 TTWQ: Not reported
 Enforcement Actions within 5 years: 0
 Violations within 5 years: 0
 Latitude: 37.3189
 Longitude: -121.9449

E50
WSW
1/8-1/4
0.183 mi.
966 ft.

TOWN & COUNTRY VILLAGE SHOPPING CENTER
2980 & 3030 STEVENS CREEK BOULEVARD
SAN JOSE, CA 95113

Site 5 of 5 in cluster E

RESPONSE S102564483
ENVIROSTOR N/A
HIST Cal-Sites
DEED
Cortese
Financial Assurance

Relative:
Higher

Actual:
139 ft.

RESPONSE:

Facility ID: 43590001
 Site Type: State Response
 Site Type Detail: State Response or NPL
 Acres: 40
 National Priorities List: NO
 Cleanup Oversight Agencies: SMBRP
 Lead Agency Description: DTSC - Site Cleanup Program
 Project Manager: Claude Jemison
 Supervisor: Mark Piros
 Division Branch: Cleanup Berkeley
 Site Code: 200916
 Site Mgmt. Req.: REM, ASP, FOUN, DAY, HOS, LUC, EX, NOWN, NUSE, NSUB, HS, SCH, COV
 Assembly: 28
 Senate: 15
 Special Program Status: Prospective Purchaser Program
 Status: Certified / Operation & Maintenance

Map ID
Direction
Distance
Elevation

MAP FINDINGS

Site

Database(s)

EDR ID Number
EPA ID Number

TOWN & COUNTRY VILLAGE SHOPPING CENTER (Continued)

S102564483

Status Date: 03/23/2005
Restricted Use: YES
Funding: Responsible Party
Latitude: 37.31985
Longitude: -121.9489
APN: 277-33-008, 277-33-016, 277-40-004, 277-40-005, 277-40-011,
277-40-012, 277-40-014, 277-40-015, 277-40-016, 277-40-020,
277-40-022, 277-44-001, 277-45-001, 277-45-002, 277-46-001
Past Use: AGRICULTURAL - ORCHARD, RETAIL - VEHICLES
Potential COC : Arsenic DDD DDE DDT Lead
Confirmed COC: Arsenic DDD DDE DDT Lead
Potential Description: SOIL
Alias Name: SANTANA ROAD
Alias Type: Alternate Name
Alias Name: Santana Row
Alias Type: Alternate Name
Alias Name: TOWN AND COUNTRY VILLAGE SHOPPING CENTER
Alias Type: Alternate Name
Alias Name: 277-33-008
Alias Type: APN
Alias Name: 277-33-016
Alias Type: APN
Alias Name: 277-40-004
Alias Type: APN
Alias Name: 277-40-005
Alias Type: APN
Alias Name: 277-40-011
Alias Type: APN
Alias Name: 277-40-012
Alias Type: APN
Alias Name: 277-40-014
Alias Type: APN
Alias Name: 277-40-015
Alias Type: APN
Alias Name: 277-40-016
Alias Type: APN
Alias Name: 277-40-020
Alias Type: APN
Alias Name: 277-40-022
Alias Type: APN
Alias Name: 277-44-001
Alias Type: APN
Alias Name: 277-45-001
Alias Type: APN
Alias Name: 277-45-002
Alias Type: APN
Alias Name: 277-46-001
Alias Type: APN
Alias Name: 110033609575
Alias Type: EPA (FRS #)
Alias Name: 200916
Alias Type: Project Code (Site Code)
Alias Name: 43590001
Alias Type: Envirostor ID Number

Completed Info:
Completed Area Name: PROJECT WIDE
Completed Sub Area Name: Not reported

Map ID
Direction
Distance
Elevation

MAP FINDINGS

Site

Database(s)

EDR ID Number
EPA ID Number

TOWN & COUNTRY VILLAGE SHOPPING CENTER (Continued)

S102564483

Completed Document Type: Operations and Maintenance Plan
Completed Date: 07/13/2004
Comments: Approved O&M Plan.

Completed Area Name: PROJECT WIDE
Completed Sub Area Name: Not reported
Completed Document Type: Removal Action Workplan
Completed Date: 12/10/2001
Comments: Amended RAW to include Courtesy Chevrolet Site.

Completed Area Name: PROJECT WIDE
Completed Sub Area Name: Not reported
Completed Document Type: Removal Action Completion Report
Completed Date: 01/10/2003
Comments: Completed Phase II RA.

Completed Area Name: PROJECT WIDE
Completed Sub Area Name: Not reported
Completed Document Type: Removal Action Completion Report
Completed Date: 05/02/2001
Comments: Completed Phase I RA.

Completed Area Name: PROJECT WIDE
Completed Sub Area Name: Not reported
Completed Document Type: Removal Action Workplan
Completed Date: 10/26/1999
Comments: Approved RAW. The RAW required excavation of soils to remove contaminants to regional background or levels which do not exceed the US EPA Region 9 residential Preliminary Remediation Goals (PRGs) from those areas which will have unrestricted use. Areas with unrestricted use could be utilized for the establishment of single family homes. Soils with contaminants at levels below hazardous waste designations may be consolidated on site in the proposed commercial areas with restricted use. Any soils remaining on site will not have contaminants at levels which would pose a threat to construction workers on the site.

Completed Area Name: PROJECT WIDE
Completed Sub Area Name: Not reported
Completed Document Type: Preliminary Endangerment Assessment Report
Completed Date: 06/30/1997
Comments: Completed PEA. The investigations indicated widespread contamination of the soil by arsenic and selected contamination by chlorinated pesticides, lead, and chlorinated solvents. The Investigation Report was approved as a PEA equivalent conditional on further investigations to determine the potential impact of the chlorinated solvents on groundwater.

Completed Area Name: PROJECT WIDE
Completed Sub Area Name: Not reported
Completed Document Type: 5 Year Review Reports
Completed Date: 06/10/2008
Comments: Not reported

Completed Area Name: PROJECT WIDE
Completed Sub Area Name: Not reported
Completed Document Type: Operations and Maintenance Report

Map ID
Direction
Distance
Elevation

MAP FINDINGS

Site

Database(s)

EDR ID Number
EPA ID Number

TOWN & COUNTRY VILLAGE SHOPPING CENTER (Continued)

S102564483

Completed Date: 10/25/2006
Comments: Report submitted and approved.

Completed Area Name: PROJECT WIDE
Completed Sub Area Name: Not reported
Completed Document Type: Removal Action Design
Completed Date: 03/12/2002
Comments: Approve the design plans for the Phase II work on-site.

Completed Area Name: PROJECT WIDE
Completed Sub Area Name: Not reported
Completed Document Type: Fact Sheets
Completed Date: 10/24/2001
Comments: Fact Sheet announcing the availability of a draft amendment to the Removal Action Workplan.

Completed Area Name: PROJECT WIDE
Completed Sub Area Name: Not reported
Completed Document Type: Public Notice
Completed Date: 08/30/1999
Comments: Issued public notice announcing the availability of the draft Removal Action Workplan.

Completed Area Name: PROJECT WIDE
Completed Sub Area Name: Not reported
Completed Document Type: Fact Sheets
Completed Date: 08/30/1999
Comments: Issued Fact Sheet announcing the availability of the draft Removal Action Workplan.

Completed Area Name: PROJECT WIDE
Completed Sub Area Name: Not reported
Completed Document Type: Removal Action Completion Report
Completed Date: 03/18/2005
Comments: Implementation Report documents activities that occurred on Lots 9 and 11.

Completed Area Name: PROJECT WIDE
Completed Sub Area Name: Not reported
Completed Document Type: Operations and Maintenance Report
Completed Date: 10/14/2005
Comments: RP inspection report noted no problems.

Completed Area Name: PROJECT WIDE
Completed Sub Area Name: Not reported
Completed Document Type: Operations and Maintenance Report
Completed Date: 10/07/2004
Comments: RP annual cap inspection report noted no problems.

Completed Area Name: PROJECT WIDE
Completed Sub Area Name: Not reported
Completed Document Type: Removal Action Completion Report
Completed Date: 06/25/2002
Comments: Report documents removal and replacement of soils at the Building 12 area.

Completed Area Name: PROJECT WIDE

Map ID
Direction
Distance
Elevation

MAP FINDINGS

Site

Database(s)

EDR ID Number
EPA ID Number

TOWN & COUNTRY VILLAGE SHOPPING CENTER (Continued)

S102564483

Completed Sub Area Name: Not reported
Completed Document Type: Removal Action Design
Completed Date: 06/23/2000
Comments: Removal Design for Phase I activities

Completed Area Name: PROJECT WIDE
Completed Sub Area Name: Not reported
Completed Document Type: Operations and Maintenance Report
Completed Date: 10/19/2007
Comments: Not reported

Completed Area Name: PROJECT WIDE
Completed Sub Area Name: Not reported
Completed Document Type: Technical Workplan
Completed Date: 07/13/2007
Comments: DTSC approves the Notice of Planned Construction. A draft revised land use covent is currenty being reviewed by OLC.

Completed Area Name: PROJECT WIDE
Completed Sub Area Name: Not reported
Completed Document Type: Technical Workplan
Completed Date: 01/16/2008
Comments: Not reported

Completed Area Name: PROJECT WIDE
Completed Sub Area Name: Not reported
Completed Document Type: *Correspondence - Received
Completed Date: 03/21/2008
Comments: no comments

Completed Area Name: PROJECT WIDE
Completed Sub Area Name: Not reported
Completed Document Type: Public Notice
Completed Date: 07/01/2008
Comments: Approval of excavation for new speed ramp. A work notice is required.

Completed Area Name: PROJECT WIDE
Completed Sub Area Name: Not reported
Completed Document Type: Operations and Maintenance Report
Completed Date: 11/12/2009
Comments: Not reported

Completed Area Name: PROJECT WIDE
Completed Sub Area Name: Not reported
Completed Document Type: 5 Year Review Reports
Completed Date: 08/15/2014
Comments: Not reported

Completed Area Name: PROJECT WIDE
Completed Sub Area Name: Not reported
Completed Document Type: Public Notice
Completed Date: 03/29/2010
Comments: Not reported

Completed Area Name: PROJECT WIDE
Completed Sub Area Name: Not reported
Completed Document Type: Technical Workplan

Map ID
Direction
Distance
Elevation

MAP FINDINGS

Site

Database(s)

EDR ID Number
EPA ID Number

TOWN & COUNTRY VILLAGE SHOPPING CENTER (Continued)

S102564483

Completed Date: 04/01/2010
Comments: Not reported

Completed Area Name: PROJECT WIDE
Completed Sub Area Name: Not reported
Completed Document Type: Other Report
Completed Date: 07/23/2010
Comments: Report approved. Data meets residential RAOs.

Completed Area Name: PROJECT WIDE
Completed Sub Area Name: Not reported
Completed Document Type: Operations and Maintenance Report
Completed Date: 11/22/2010
Comments: Report approved without comments. Inspection reveals no significant damage to CAP.

Completed Area Name: PROJECT WIDE
Completed Sub Area Name: Not reported
Completed Document Type: Operations and Maintenance Report
Completed Date: 11/07/2011
Comments: Not reported

Completed Area Name: PROJECT WIDE
Completed Sub Area Name: Not reported
Completed Document Type: Operations and Maintenance Report
Completed Date: 10/18/2012
Comments: Not reported

Completed Area Name: PROJECT WIDE
Completed Sub Area Name: Not reported
Completed Document Type: Operations and Maintenance Report
Completed Date: 10/21/2014
Comments: Not reported

Completed Area Name: PROJECT WIDE
Completed Sub Area Name: Not reported
Completed Document Type: Operations and Maintenance Report
Completed Date: 11/24/2015
Comments: Not reported

Completed Area Name: PROJECT WIDE
Completed Sub Area Name: Not reported
Completed Document Type: Remedial Investigation Report
Completed Date: 04/29/2010
Comments: Soil approved for non-restricted use.

Completed Area Name: PROJECT WIDE
Completed Sub Area Name: Not reported
Completed Document Type: Operations and Maintenance Report
Completed Date: 02/15/2017
Comments: Not reported

Completed Area Name: PROJECT WIDE
Completed Sub Area Name: Not reported
Completed Document Type: Technical Workplan
Completed Date: 01/23/2012
Comments: Not reported

Map ID
Direction
Distance
Elevation

MAP FINDINGS

Site

Database(s)

EDR ID Number
EPA ID Number

TOWN & COUNTRY VILLAGE SHOPPING CENTER (Continued)

S102564483

Completed Area Name: PROJECT WIDE
Completed Sub Area Name: Not reported
Completed Document Type: Work Notice
Completed Date: 01/26/2012
Comments: Work notice regarding construction activities on Lot 8B was approved by DTSC and hand-delivered on January 27, 2012.

Completed Area Name: PROJECT WIDE
Completed Sub Area Name: Not reported
Completed Document Type: Fieldwork
Completed Date: 04/01/2012
Comments: The excavation in preparation for the building to be constructed on Lot 8B has been completed.

Completed Area Name: PROJECT WIDE
Completed Sub Area Name: Not reported
Completed Document Type: Technical Workplan
Completed Date: 08/20/2012
Comments: Not reported

Completed Area Name: PROJECT WIDE
Completed Sub Area Name: Not reported
Completed Document Type: Financial Assurance Documentation
Completed Date: 07/14/2014
Comments: Financial Assurance documentation is approved: No issues were found.

Completed Area Name: PROJECT WIDE
Completed Sub Area Name: Not reported
Completed Document Type: Work Notice
Completed Date: 11/05/2014
Comments: A Work Notice was sent on Nov 3, 2014 to inform the community of excavation and grading work to start on Nov 10, 2014. The work is in connection with the construction of a commercial building with underground garage on Lot 11.

Completed Area Name: PROJECT WIDE
Completed Sub Area Name: Not reported
Completed Document Type: Financial Assurance Documentation
Completed Date: 05/28/2015
Comments: Not reported

Completed Area Name: PROJECT WIDE
Completed Sub Area Name: Not reported
Completed Document Type: Removal Action Completion Report
Completed Date: 07/31/2015
Comments: Not reported

Completed Area Name: PROJECT WIDE
Completed Sub Area Name: Not reported
Completed Document Type: Operations and Maintenance Report
Completed Date: 12/05/2017
Comments: Not reported

Completed Area Name: PROJECT WIDE
Completed Sub Area Name: Not reported
Completed Document Type: Technical Workplan
Completed Date: 06/30/2016

Map ID
Direction
Distance
Elevation

MAP FINDINGS

Site

Database(s)

EDR ID Number
EPA ID Number

TOWN & COUNTRY VILLAGE SHOPPING CENTER (Continued)

S102564483

Comments: The Work Plan for Additional Soil Characterization and Notice of Planned Construction Activities details a soil sampling program on Lot 9 to delineate potential contamination in order to help evaluate cost-effective and appropriate off-site disposal or on-site encapsulation alternatives during the development, planned for later year. An addendum to the Work Plan addresses DTSC's comments on the Work Plan.

Completed Area Name: PROJECT WIDE
Completed Sub Area Name: Not reported
Completed Document Type: Technical Workplan
Completed Date: 11/17/2016
Comments: The Notice of Planned Construction describes the planned redevelopment on Lots 9 and 20 and summarizes the site management and construction risk management protocols to be implemented during construction of the planned mixed use complex. The Notice of Planned Construction addresses the Land Use Covenant requirements for a DTSC-approved Soil Management Plan and the Health and Safety Plan for activities that disturb soil below the Site cap and DTSC approval of activities that may penetrate the cap and expose underlying impacted soil. The Soil Quality Investigation report was prepared to support the Notice of Planned Construction and presents the results of an investigation to characterize the soil planned for excavation. The excavated soil is to be reused offsite, disposed off-site at a permitted facility, or placed and consolidated on-site under the planned concrete floor slab of the subsurface parking garage.

Completed Area Name: PROJECT WIDE
Completed Sub Area Name: Not reported
Completed Document Type: Land Use Restriction - Release/Rescission
Completed Date: 05/26/2011
Comments: Not reported

Completed Area Name: PROJECT WIDE
Completed Sub Area Name: Not reported
Completed Document Type: Land Use Restriction
Completed Date: 03/03/2005
Comments: Deed Restriction for Parcel A, Tract 9430 recorded

Completed Area Name: PROJECT WIDE
Completed Sub Area Name: Not reported
Completed Document Type: Annual Oversight Cost Estimate
Completed Date: 09/14/2016
Comments: Not reported

Completed Area Name: PROJECT WIDE
Completed Sub Area Name: Not reported
Completed Document Type: Amendment - Order/Agreement
Completed Date: 03/03/1999
Comments: Not reported

Completed Area Name: PROJECT WIDE
Completed Sub Area Name: Not reported
Completed Document Type: Public Notice
Completed Date: 12/12/2016
Comments: Not reported

Map ID
Direction
Distance
Elevation

MAP FINDINGS

Site

Database(s)

EDR ID Number
EPA ID Number

TOWN & COUNTRY VILLAGE SHOPPING CENTER (Continued)

S102564483

Completed Area Name: PROJECT WIDE
Completed Sub Area Name: Not reported
Completed Document Type: Annual Oversight Cost Estimate
Completed Date: 12/14/2011
Comments: Not reported

Completed Area Name: PROJECT WIDE
Completed Sub Area Name: Not reported
Completed Document Type: Annual Oversight Cost Estimate
Completed Date: 10/06/2010
Comments: Not reported

Completed Area Name: PROJECT WIDE
Completed Sub Area Name: Not reported
Completed Document Type: Land Use Restriction
Completed Date: 07/27/2004
Comments: Deed Restriction for Lot 11 A recorded

Completed Area Name: PROJECT WIDE
Completed Sub Area Name: Not reported
Completed Document Type: Land Use Restriction
Completed Date: 07/27/2004
Comments: Deed Restriction for Lot 10 Tract 9275 recorded

Completed Area Name: PROJECT WIDE
Completed Sub Area Name: Not reported
Completed Document Type: Land Use Restriction
Completed Date: 07/27/2004
Comments: Deed Restriction for Lot 9A recorded

Completed Area Name: PROJECT WIDE
Completed Sub Area Name: Not reported
Completed Document Type: Land Use Restriction
Completed Date: 07/27/2004
Comments: Deed Restriction for Parcel A, Tract 9391 recorded

Completed Area Name: PROJECT WIDE
Completed Sub Area Name: Not reported
Completed Document Type: Land Use Restriction
Completed Date: 07/27/2004
Comments: Deed Restriction for Lot 7, Tract 9275 recorded

Completed Area Name: PROJECT WIDE
Completed Sub Area Name: Not reported
Completed Document Type: Land Use Restriction
Completed Date: 07/27/2004
Comments: Deed Restriction for Lot 6, Tract 9275 recorded

Completed Area Name: PROJECT WIDE
Completed Sub Area Name: Not reported
Completed Document Type: Land Use Restriction
Completed Date: 07/27/2004
Comments: Deed Restriction for Parcels A, B, and C, Tract 9393 recorded

Completed Area Name: PROJECT WIDE
Completed Sub Area Name: Not reported
Completed Document Type: Land Use Restriction

Map ID
Direction
Distance
Elevation

MAP FINDINGS

Site

Database(s)

EDR ID Number
EPA ID Number

TOWN & COUNTRY VILLAGE SHOPPING CENTER (Continued)

S102564483

Completed Date: 07/27/2004
Comments: Deed Restriction for Parcel A, Tract 9392 recorded

Completed Area Name: PROJECT WIDE
Completed Sub Area Name: Not reported
Completed Document Type: Land Use Restriction
Completed Date: 07/27/2004
Comments: Deed Restriction for Lot 1A recorded

Completed Area Name: PROJECT WIDE
Completed Sub Area Name: Not reported
Completed Document Type: Land Use Restriction
Completed Date: 07/27/2004
Comments: Deed Restriction for Lot A2 recorded

Completed Area Name: PROJECT WIDE
Completed Sub Area Name: Not reported
Completed Document Type: Land Use Restriction - Site Inspection/Visit
Completed Date: 04/25/2008
Comments: The sidewalks, streets and parking lots were well maintained and in good condition.

Completed Area Name: PROJECT WIDE
Completed Sub Area Name: Not reported
Completed Document Type: Annual Oversight Cost Estimate
Completed Date: 10/18/2013
Comments: DTSC letter with oversight cost estimate for fiscal year 2013/2014.

Completed Area Name: PROJECT WIDE
Completed Sub Area Name: Not reported
Completed Document Type: Land Use Restriction - Site Inspection/Visit
Completed Date: 05/20/2010
Comments: Site does not violate land use restrictions.

Completed Area Name: PROJECT WIDE
Completed Sub Area Name: Not reported
Completed Document Type: Land Use Restriction - Site Inspection/Visit
Completed Date: 06/01/2009
Comments: The sidewalks, streets and parking lots were well maintained and in good condition. The selected remedial action remains protective of human health and the environment.

Completed Area Name: PROJECT WIDE
Completed Sub Area Name: Not reported
Completed Document Type: Land Use Restriction - Site Inspection/Visit
Completed Date: 03/09/2006
Comments: Not reported

Completed Area Name: PROJECT WIDE
Completed Sub Area Name: Not reported
Completed Document Type: CEQA - Initial Study/ Neg. Declaration
Completed Date: 12/10/2001
Comments: Not reported

Completed Area Name: PROJECT WIDE
Completed Sub Area Name: Not reported
Completed Document Type: Land Use Restriction - Site Inspection/Visit

Map ID
Direction
Distance
Elevation

MAP FINDINGS

Site

Database(s)

EDR ID Number
EPA ID Number

TOWN & COUNTRY VILLAGE SHOPPING CENTER (Continued)

S102564483

Completed Date: 03/23/2007
Comments: No problems noted during the inspection.

Completed Area Name: PROJECT WIDE
Completed Sub Area Name: Not reported
Completed Document Type: Annual Oversight Cost Estimate
Completed Date: 10/15/2014
Comments: Not reported

Completed Area Name: PROJECT WIDE
Completed Sub Area Name: Not reported
Completed Document Type: Land Use Restriction
Completed Date: 07/27/2004
Comments: Deed Restriction for Lot 2A recorded

Completed Area Name: PROJECT WIDE
Completed Sub Area Name: Not reported
Completed Document Type: Operation & Maintenance Order/Agreement
Completed Date: 07/26/2004
Comments: Signed O&M Agreement.

Completed Area Name: PROJECT WIDE
Completed Sub Area Name: Not reported
Completed Document Type: CEQA - Initial Study/ Neg. Declaration
Completed Date: 10/26/1999
Comments: Initial Study/Negative Declaration done by DTSC in conjunction with Removal Action Workplan to comply with CEQA.

Completed Area Name: PROJECT WIDE
Completed Sub Area Name: Not reported
Completed Document Type: Certification
Completed Date: 03/23/2005
Comments: Not reported

Completed Area Name: PROJECT WIDE
Completed Sub Area Name: Not reported
Completed Document Type: Voluntary Cleanup Agreement
Completed Date: 01/31/1997
Comments: Signed VCA with Federal Realty Investment Trust, to review and finalize a Preliminary Endangerment Assessment. The PEA was used to support their application for a Prospective Purchaser Agreement (PPA).
Not reported

Completed Area Name: PROJECT WIDE
Completed Sub Area Name: Not reported
Completed Document Type: Land Use Restriction - Site Inspection/Visit
Completed Date: 06/16/2011
Comments: DTSC made an annual site visit and prepared a report of the visit. The Site use has not changed and all restrictions and requirements of the land use covenants that are in place are being followed.

Completed Area Name: PROJECT WIDE
Completed Sub Area Name: Not reported
Completed Document Type: Land Use Restriction - Site Inspection/Visit
Completed Date: 03/02/2005
Comments: Not reported

Map ID
Direction
Distance
Elevation

MAP FINDINGS

Site

Database(s)

EDR ID Number
EPA ID Number

TOWN & COUNTRY VILLAGE SHOPPING CENTER (Continued)

S102564483

Completed Area Name: PROJECT WIDE
Completed Sub Area Name: Not reported
Completed Document Type: Land Use Restriction
Completed Date: 07/27/2004
Comments: Deed Restriction for Lot 13A recorded

Completed Area Name: PROJECT WIDE
Completed Sub Area Name: Not reported
Completed Document Type: Land Use Restriction
Completed Date: 07/27/2004
Comments: Deed Restriction for Lot 16B recorded

Completed Area Name: PROJECT WIDE
Completed Sub Area Name: Not reported
Completed Document Type: Land Use Restriction
Completed Date: 07/27/2004
Comments: Deed Restriction of Lot 14 A recorded

Completed Area Name: PROJECT WIDE
Completed Sub Area Name: Not reported
Completed Document Type: Prospective Purchaser Agreement
Completed Date: 02/04/1997
Comments: Signed PPA with Federal Realty Investment Trust. The PPA will be open for comment until March 16, 1997. After comments are addressed the Settling Respondent will ensure that remediation takes place under DTSC oversight.

Completed Area Name: PROJECT WIDE
Completed Sub Area Name: Not reported
Completed Document Type: *Voluntary Cleanup Agreement Completion
Completed Date: 03/03/1997
Comments: Not reported

Completed Area Name: PROJECT WIDE
Completed Sub Area Name: Not reported
Completed Document Type: Prospective Purchaser Agreement
Completed Date: 03/03/1997
Comments: Amendment to Prospective Purchaser Agreement

Completed Area Name: PROJECT WIDE
Completed Sub Area Name: Not reported
Completed Document Type: Annual Oversight Cost Estimate
Completed Date: 10/21/2015
Comments: Not reported

Future Area Name: PROJECT WIDE
Future Sub Area Name: Not reported
Future Document Type: Operations and Maintenance Report
Future Due Date: 2021
Future Area Name: PROJECT WIDE
Future Sub Area Name: Not reported
Future Document Type: Operations and Maintenance Report
Future Due Date: 2020
Future Area Name: PROJECT WIDE
Future Sub Area Name: Not reported
Future Document Type: Operations and Maintenance Report
Future Due Date: 2019

Map ID
Direction
Distance
Elevation

MAP FINDINGS

Site

Database(s)

EDR ID Number
EPA ID Number

TOWN & COUNTRY VILLAGE SHOPPING CENTER (Continued)

S102564483

Future Area Name: PROJECT WIDE
Future Sub Area Name: Not reported
Future Document Type: 5 Year Review Reports
Future Due Date: 2019
Schedule Area Name: Not reported
Schedule Sub Area Name: Not reported
Schedule Document Type: Not reported
Schedule Due Date: Not reported
Schedule Revised Date: Not reported

ENVIROSTOR:

Facility ID: 43590001
Status: Certified / Operation & Maintenance
Status Date: 03/23/2005
Site Code: 200916
Site Type: State Response
Site Type Detailed: State Response or NPL
Acres: 40
NPL: NO
Regulatory Agencies: SMBRP
Lead Agency: SMBRP
Program Manager: Claude Jemison
Supervisor: Mark Piros
Division Branch: Cleanup Berkeley
Assembly: 28
Senate: 15
Special Program: Prospective Purchaser Program
Restricted Use: YES
Site Mgmt Req: REM, ASP, FOUN, DAY, HOS, LUC, EX, NOWN, NUSE, NSUB, HS, SCH, COV
Funding: Responsible Party
Latitude: 37.31985
Longitude: -121.9489
APN: 277-33-008, 277-33-016, 277-40-004, 277-40-005, 277-40-011, 277-40-012, 277-40-014, 277-40-015, 277-40-016, 277-40-020, 277-40-022, 277-44-001, 277-45-001, 277-45-002, 277-46-001
Past Use: AGRICULTURAL - ORCHARD, RETAIL - VEHICLES
Potential COC: Arsenic DDD DDE DDT Lead
Confirmed COC: Arsenic DDD DDE DDT Lead
Potential Description: SOIL
Alias Name: SANTANA ROAD
Alias Type: Alternate Name
Alias Name: Santana Row
Alias Type: Alternate Name
Alias Name: TOWN AND COUNTRY VILLAGE SHOPPING CENTER
Alias Type: Alternate Name
Alias Name: 277-33-008
Alias Type: APN
Alias Name: 277-33-016
Alias Type: APN
Alias Name: 277-40-004
Alias Type: APN
Alias Name: 277-40-005
Alias Type: APN
Alias Name: 277-40-011
Alias Type: APN
Alias Name: 277-40-012
Alias Type: APN

Map ID
Direction
Distance
Elevation

MAP FINDINGS

Site

Database(s)

EDR ID Number
EPA ID Number

TOWN & COUNTRY VILLAGE SHOPPING CENTER (Continued)

S102564483

Alias Name: 277-40-014
Alias Type: APN
Alias Name: 277-40-015
Alias Type: APN
Alias Name: 277-40-016
Alias Type: APN
Alias Name: 277-40-020
Alias Type: APN
Alias Name: 277-40-022
Alias Type: APN
Alias Name: 277-44-001
Alias Type: APN
Alias Name: 277-45-001
Alias Type: APN
Alias Name: 277-45-002
Alias Type: APN
Alias Name: 277-46-001
Alias Type: APN
Alias Name: 110033609575
Alias Type: EPA (FRS #)
Alias Name: 200916
Alias Type: Project Code (Site Code)
Alias Name: 43590001
Alias Type: Envirostor ID Number

Completed Info:

Completed Area Name: PROJECT WIDE
Completed Sub Area Name: Not reported
Completed Document Type: Operations and Maintenance Plan
Completed Date: 07/13/2004
Comments: Approved O&M Plan.

Completed Area Name: PROJECT WIDE
Completed Sub Area Name: Not reported
Completed Document Type: Removal Action Workplan
Completed Date: 12/10/2001
Comments: Amended RAW to include Courtesy Chevrolet Site.

Completed Area Name: PROJECT WIDE
Completed Sub Area Name: Not reported
Completed Document Type: Removal Action Completion Report
Completed Date: 01/10/2003
Comments: Completed Phase II RA.

Completed Area Name: PROJECT WIDE
Completed Sub Area Name: Not reported
Completed Document Type: Removal Action Completion Report
Completed Date: 05/02/2001
Comments: Completed Phase I RA.

Completed Area Name: PROJECT WIDE
Completed Sub Area Name: Not reported
Completed Document Type: Removal Action Workplan
Completed Date: 10/26/1999
Comments: Approved RAW. The RAW required excavation of soils to remove contaminants to regional background or levels which do not exceed the US EPA Region 9 residential Preliminary Remediation Goals (PRGs) from those areas which will have unrestricted use. Areas with unrestricted

Map ID
Direction
Distance
Elevation

MAP FINDINGS

Site

Database(s)

EDR ID Number
EPA ID Number

TOWN & COUNTRY VILLAGE SHOPPING CENTER (Continued)

S102564483

use could be utilized for the establishment of single family homes. Soils with contaminants at levels below hazardous waste designations may be consolidated on site in the proposed commercial areas with restricted use. Any soils remaining on site will not have contaminants at levels which would pose a threat to construction workers on the site.

Completed Area Name: PROJECT WIDE
Completed Sub Area Name: Not reported
Completed Document Type: Preliminary Endangerment Assessment Report
Completed Date: 06/30/1997
Comments: Completed PEA. The investigations indicated widespread contamination of the soil by arsenic and selected contamination by chlorinated pesticides, lead, and chlorinated solvents. The Investigation Report was approved as a PEA equivalent conditional on further investigations to determine the potential impact of the chlorinated solvents on groundwater.

Completed Area Name: PROJECT WIDE
Completed Sub Area Name: Not reported
Completed Document Type: 5 Year Review Reports
Completed Date: 06/10/2008
Comments: Not reported

Completed Area Name: PROJECT WIDE
Completed Sub Area Name: Not reported
Completed Document Type: Operations and Maintenance Report
Completed Date: 10/25/2006
Comments: Report submitted and approved.

Completed Area Name: PROJECT WIDE
Completed Sub Area Name: Not reported
Completed Document Type: Removal Action Design
Completed Date: 03/12/2002
Comments: Approve the design plans for the Phase II work on-site.

Completed Area Name: PROJECT WIDE
Completed Sub Area Name: Not reported
Completed Document Type: Fact Sheets
Completed Date: 10/24/2001
Comments: Fact Sheet announcing the availability of a draft amendment to the Removal Action Workplan.

Completed Area Name: PROJECT WIDE
Completed Sub Area Name: Not reported
Completed Document Type: Public Notice
Completed Date: 08/30/1999
Comments: Issued public notice announcing the availability of the draft Removal Action Workplan.

Completed Area Name: PROJECT WIDE
Completed Sub Area Name: Not reported
Completed Document Type: Fact Sheets
Completed Date: 08/30/1999
Comments: Issued Fact Sheet announcing the availability of the draft Removal Action Workplan.

Map ID
Direction
Distance
Elevation

MAP FINDINGS

Site

Database(s)

EDR ID Number
EPA ID Number

TOWN & COUNTRY VILLAGE SHOPPING CENTER (Continued)

S102564483

Completed Area Name: PROJECT WIDE
Completed Sub Area Name: Not reported
Completed Document Type: Removal Action Completion Report
Completed Date: 03/18/2005
Comments: Implementation Report documents activities that occurred on Lots 9 and 11.

Completed Area Name: PROJECT WIDE
Completed Sub Area Name: Not reported
Completed Document Type: Operations and Maintenance Report
Completed Date: 10/14/2005
Comments: RP inspection report noted no problems.

Completed Area Name: PROJECT WIDE
Completed Sub Area Name: Not reported
Completed Document Type: Operations and Maintenance Report
Completed Date: 10/07/2004
Comments: RP annual cap inspection report noted no problems.

Completed Area Name: PROJECT WIDE
Completed Sub Area Name: Not reported
Completed Document Type: Removal Action Completion Report
Completed Date: 06/25/2002
Comments: Report documents removal and replacement of soils at the Building 12 area.

Completed Area Name: PROJECT WIDE
Completed Sub Area Name: Not reported
Completed Document Type: Removal Action Design
Completed Date: 06/23/2000
Comments: Removal Design for Phase I activities

Completed Area Name: PROJECT WIDE
Completed Sub Area Name: Not reported
Completed Document Type: Operations and Maintenance Report
Completed Date: 10/19/2007
Comments: Not reported

Completed Area Name: PROJECT WIDE
Completed Sub Area Name: Not reported
Completed Document Type: Technical Workplan
Completed Date: 07/13/2007
Comments: DTSC approves the Notice of Planned Construction. A draft revised land use covent is currenty being reviewed by OLC.

Completed Area Name: PROJECT WIDE
Completed Sub Area Name: Not reported
Completed Document Type: Technical Workplan
Completed Date: 01/16/2008
Comments: Not reported

Completed Area Name: PROJECT WIDE
Completed Sub Area Name: Not reported
Completed Document Type: *Correspondence - Received
Completed Date: 03/21/2008
Comments: no comments

Map ID
Direction
Distance
Elevation

MAP FINDINGS

Site

Database(s)

EDR ID Number
EPA ID Number

TOWN & COUNTRY VILLAGE SHOPPING CENTER (Continued)

S102564483

Completed Area Name: PROJECT WIDE
Completed Sub Area Name: Not reported
Completed Document Type: Public Notice
Completed Date: 07/01/2008
Comments: Approval of excavation for new speed ramp. A work notice is required.

Completed Area Name: PROJECT WIDE
Completed Sub Area Name: Not reported
Completed Document Type: Operations and Maintenance Report
Completed Date: 11/12/2009
Comments: Not reported

Completed Area Name: PROJECT WIDE
Completed Sub Area Name: Not reported
Completed Document Type: 5 Year Review Reports
Completed Date: 08/15/2014
Comments: Not reported

Completed Area Name: PROJECT WIDE
Completed Sub Area Name: Not reported
Completed Document Type: Public Notice
Completed Date: 03/29/2010
Comments: Not reported

Completed Area Name: PROJECT WIDE
Completed Sub Area Name: Not reported
Completed Document Type: Technical Workplan
Completed Date: 04/01/2010
Comments: Not reported

Completed Area Name: PROJECT WIDE
Completed Sub Area Name: Not reported
Completed Document Type: Other Report
Completed Date: 07/23/2010
Comments: Report approved. Data meets residential RAOs.

Completed Area Name: PROJECT WIDE
Completed Sub Area Name: Not reported
Completed Document Type: Operations and Maintenance Report
Completed Date: 11/22/2010
Comments: Report approved without comments. Inspection reveals no significant damage to CAP.

Completed Area Name: PROJECT WIDE
Completed Sub Area Name: Not reported
Completed Document Type: Operations and Maintenance Report
Completed Date: 11/07/2011
Comments: Not reported

Completed Area Name: PROJECT WIDE
Completed Sub Area Name: Not reported
Completed Document Type: Operations and Maintenance Report
Completed Date: 10/18/2012
Comments: Not reported

Completed Area Name: PROJECT WIDE
Completed Sub Area Name: Not reported

Map ID
Direction
Distance
Elevation

MAP FINDINGS

Site

Database(s)

EDR ID Number
EPA ID Number

TOWN & COUNTRY VILLAGE SHOPPING CENTER (Continued)

S102564483

Completed Document Type: Operations and Maintenance Report
Completed Date: 10/21/2014
Comments: Not reported

Completed Area Name: PROJECT WIDE
Completed Sub Area Name: Not reported
Completed Document Type: Operations and Maintenance Report
Completed Date: 11/24/2015
Comments: Not reported

Completed Area Name: PROJECT WIDE
Completed Sub Area Name: Not reported
Completed Document Type: Remedial Investigation Report
Completed Date: 04/29/2010
Comments: Soil approved for non-restricted use.

Completed Area Name: PROJECT WIDE
Completed Sub Area Name: Not reported
Completed Document Type: Operations and Maintenance Report
Completed Date: 02/15/2017
Comments: Not reported

Completed Area Name: PROJECT WIDE
Completed Sub Area Name: Not reported
Completed Document Type: Technical Workplan
Completed Date: 01/23/2012
Comments: Not reported

Completed Area Name: PROJECT WIDE
Completed Sub Area Name: Not reported
Completed Document Type: Work Notice
Completed Date: 01/26/2012
Comments: Work notice regarding construction activities on Lot 8B was approved by DTSC and hand-delivered on January 27, 2012.

Completed Area Name: PROJECT WIDE
Completed Sub Area Name: Not reported
Completed Document Type: Fieldwork
Completed Date: 04/01/2012
Comments: The excavation in preparation for the building to be constructed on Lot 8B has been completed.

Completed Area Name: PROJECT WIDE
Completed Sub Area Name: Not reported
Completed Document Type: Technical Workplan
Completed Date: 08/20/2012
Comments: Not reported

Completed Area Name: PROJECT WIDE
Completed Sub Area Name: Not reported
Completed Document Type: Financial Assurance Documentation
Completed Date: 07/14/2014
Comments: Financial Assurance documentation is approved: No issues were found.

Completed Area Name: PROJECT WIDE
Completed Sub Area Name: Not reported
Completed Document Type: Work Notice

Map ID
Direction
Distance
Elevation

MAP FINDINGS

Site

Database(s)

EDR ID Number
EPA ID Number

TOWN & COUNTRY VILLAGE SHOPPING CENTER (Continued)

S102564483

Completed Date: 11/05/2014
Comments: A Work Notice was sent on Nov 3, 2014 to inform the community of excavation and grading work to start on Nov 10, 2014. The work is in connection with the construction of a commercial building with underground garage on Lot 11.

Completed Area Name: PROJECT WIDE
Completed Sub Area Name: Not reported
Completed Document Type: Financial Assurance Documentation
Completed Date: 05/28/2015
Comments: Not reported

Completed Area Name: PROJECT WIDE
Completed Sub Area Name: Not reported
Completed Document Type: Removal Action Completion Report
Completed Date: 07/31/2015
Comments: Not reported

Completed Area Name: PROJECT WIDE
Completed Sub Area Name: Not reported
Completed Document Type: Operations and Maintenance Report
Completed Date: 12/05/2017
Comments: Not reported

Completed Area Name: PROJECT WIDE
Completed Sub Area Name: Not reported
Completed Document Type: Technical Workplan
Completed Date: 06/30/2016
Comments: The Work Plan for Additional Soil Characterization and Notice of Planned Construction Activities details a soil sampling program on Lot 9 to delineate potential contamination in order to help evaluate cost-effective and appropriate off-site disposal or on-site encapsulation alternatives during the development, planned for later year. An addendum to the Work Plan addresses DTSC's comments on the Work Plan.

Completed Area Name: PROJECT WIDE
Completed Sub Area Name: Not reported
Completed Document Type: Technical Workplan
Completed Date: 11/17/2016
Comments: The Notice of Planned Construction describes the planned redevelopment on Lots 9 and 20 and summarizes the site management and construction risk management protocols to be implemented during construction of the planned mixed use complex. The Notice of Planned Construction addresses the Land Use Covenant requirements for a DTSC-approved Soil Management Plan and the Health and Safety Plan for activities that disturb soil below the Site cap and DTSC approval of activities that may penetrate the cap and expose underlying impacted soil. The Soil Quality Investigation report was prepared to support the Notice of Planned Construction and presents the results of an investigation to characterize the soil planned for excavation. The excavated soil is to be reused offsite, disposed off-site at a permitted facility, or placed and consolidated on-site under the planned concrete floor slab of the subsurface parking garage.

Completed Area Name: PROJECT WIDE
Completed Sub Area Name: Not reported

Map ID
Direction
Distance
Elevation

MAP FINDINGS

Site

Database(s)

EDR ID Number
EPA ID Number

TOWN & COUNTRY VILLAGE SHOPPING CENTER (Continued)

S102564483

Completed Document Type: Land Use Restriction - Release/Rescission
Completed Date: 05/26/2011
Comments: Not reported

Completed Area Name: PROJECT WIDE
Completed Sub Area Name: Not reported
Completed Document Type: Land Use Restriction
Completed Date: 03/03/2005
Comments: Deed Restriction for Parcel A, Tract 9430 recorded

Completed Area Name: PROJECT WIDE
Completed Sub Area Name: Not reported
Completed Document Type: Annual Oversight Cost Estimate
Completed Date: 09/14/2016
Comments: Not reported

Completed Area Name: PROJECT WIDE
Completed Sub Area Name: Not reported
Completed Document Type: Amendment - Order/Agreement
Completed Date: 03/03/1999
Comments: Not reported

Completed Area Name: PROJECT WIDE
Completed Sub Area Name: Not reported
Completed Document Type: Public Notice
Completed Date: 12/12/2016
Comments: Not reported

Completed Area Name: PROJECT WIDE
Completed Sub Area Name: Not reported
Completed Document Type: Annual Oversight Cost Estimate
Completed Date: 12/14/2011
Comments: Not reported

Completed Area Name: PROJECT WIDE
Completed Sub Area Name: Not reported
Completed Document Type: Annual Oversight Cost Estimate
Completed Date: 10/06/2010
Comments: Not reported

Completed Area Name: PROJECT WIDE
Completed Sub Area Name: Not reported
Completed Document Type: Land Use Restriction
Completed Date: 07/27/2004
Comments: Deed Restriction for Lot 11 A recorded

Completed Area Name: PROJECT WIDE
Completed Sub Area Name: Not reported
Completed Document Type: Land Use Restriction
Completed Date: 07/27/2004
Comments: Deed Restriction for Lot 10 Tract 9275 recorded

Completed Area Name: PROJECT WIDE
Completed Sub Area Name: Not reported
Completed Document Type: Land Use Restriction
Completed Date: 07/27/2004
Comments: Deed Restriction for Lot 9A recorded

Map ID
Direction
Distance
Elevation

MAP FINDINGS

Site

Database(s)

EDR ID Number
EPA ID Number

TOWN & COUNTRY VILLAGE SHOPPING CENTER (Continued)

S102564483

Completed Area Name: PROJECT WIDE
Completed Sub Area Name: Not reported
Completed Document Type: Land Use Restriction
Completed Date: 07/27/2004
Comments: Deed Restriction for Parcel A, Tract 9391 recorded

Completed Area Name: PROJECT WIDE
Completed Sub Area Name: Not reported
Completed Document Type: Land Use Restriction
Completed Date: 07/27/2004
Comments: Deed Restriction for Lot 7, Tract 9275 recorded

Completed Area Name: PROJECT WIDE
Completed Sub Area Name: Not reported
Completed Document Type: Land Use Restriction
Completed Date: 07/27/2004
Comments: Deed Restriction for Lot 6, Tract 9275 recorded

Completed Area Name: PROJECT WIDE
Completed Sub Area Name: Not reported
Completed Document Type: Land Use Restriction
Completed Date: 07/27/2004
Comments: Deed Restriction for Parcels A, B, and C, Tract 9393 recorded

Completed Area Name: PROJECT WIDE
Completed Sub Area Name: Not reported
Completed Document Type: Land Use Restriction
Completed Date: 07/27/2004
Comments: Deed Restriction for Parcel A, Tract 9392 recorded

Completed Area Name: PROJECT WIDE
Completed Sub Area Name: Not reported
Completed Document Type: Land Use Restriction
Completed Date: 07/27/2004
Comments: Deed Restriction for Lot 1A recorded

Completed Area Name: PROJECT WIDE
Completed Sub Area Name: Not reported
Completed Document Type: Land Use Restriction
Completed Date: 07/27/2004
Comments: Deed Restriction for Lot A2 recorded

Completed Area Name: PROJECT WIDE
Completed Sub Area Name: Not reported
Completed Document Type: Land Use Restriction - Site Inspection/Visit
Completed Date: 04/25/2008
Comments: The sidewalks, streets and parking lots were well maintained and in good condition.

Completed Area Name: PROJECT WIDE
Completed Sub Area Name: Not reported
Completed Document Type: Annual Oversight Cost Estimate
Completed Date: 10/18/2013
Comments: DTSC letter with oversight cost estimate for fiscal year 2013/2014.

Completed Area Name: PROJECT WIDE
Completed Sub Area Name: Not reported

Map ID
Direction
Distance
Elevation

MAP FINDINGS

Site

Database(s)

EDR ID Number
EPA ID Number

TOWN & COUNTRY VILLAGE SHOPPING CENTER (Continued)

S102564483

Completed Document Type: Land Use Restriction - Site Inspection/Visit
Completed Date: 05/20/2010
Comments: Site does not violate land use restrictions.

Completed Area Name: PROJECT WIDE
Completed Sub Area Name: Not reported
Completed Document Type: Land Use Restriction - Site Inspection/Visit
Completed Date: 06/01/2009
Comments: The sidewalks, streets and parking lots were well maintained and in good condition. The selected remedial action remains protective of human health and the environment.

Completed Area Name: PROJECT WIDE
Completed Sub Area Name: Not reported
Completed Document Type: Land Use Restriction - Site Inspection/Visit
Completed Date: 03/09/2006
Comments: Not reported

Completed Area Name: PROJECT WIDE
Completed Sub Area Name: Not reported
Completed Document Type: CEQA - Initial Study/ Neg. Declaration
Completed Date: 12/10/2001
Comments: Not reported

Completed Area Name: PROJECT WIDE
Completed Sub Area Name: Not reported
Completed Document Type: Land Use Restriction - Site Inspection/Visit
Completed Date: 03/23/2007
Comments: No problems noted during the inspection.

Completed Area Name: PROJECT WIDE
Completed Sub Area Name: Not reported
Completed Document Type: Annual Oversight Cost Estimate
Completed Date: 10/15/2014
Comments: Not reported

Completed Area Name: PROJECT WIDE
Completed Sub Area Name: Not reported
Completed Document Type: Land Use Restriction
Completed Date: 07/27/2004
Comments: Deed Restriction for Lot 2A recorded

Completed Area Name: PROJECT WIDE
Completed Sub Area Name: Not reported
Completed Document Type: Operation & Maintenance Order/Agreement
Completed Date: 07/26/2004
Comments: Signed O&M Agreement.

Completed Area Name: PROJECT WIDE
Completed Sub Area Name: Not reported
Completed Document Type: CEQA - Initial Study/ Neg. Declaration
Completed Date: 10/26/1999
Comments: Initial Study/Negative Declaration done by DTSC in conjunction with Removal Action Workplan to comply with CEQA.

Completed Area Name: PROJECT WIDE
Completed Sub Area Name: Not reported

Map ID
Direction
Distance
Elevation

MAP FINDINGS

Site

Database(s)

EDR ID Number
EPA ID Number

TOWN & COUNTRY VILLAGE SHOPPING CENTER (Continued)

S102564483

Completed Document Type: Certification
Completed Date: 03/23/2005
Comments: Not reported

Completed Area Name: PROJECT WIDE
Completed Sub Area Name: Not reported
Completed Document Type: Voluntary Cleanup Agreement
Completed Date: 01/31/1997
Comments: Signed VCA with Federal Realty Investment Trust, to review and finalize a Preliminary Endangerment Assessment. The PEA was used to support their application for a Prospective Purchaser Agreement (PPA).
Not reported

Completed Area Name: PROJECT WIDE
Completed Sub Area Name: Not reported
Completed Document Type: Land Use Restriction - Site Inspection/Visit
Completed Date: 06/16/2011
Comments: DTSC made an annual site visit and prepared a report of the visit. The Site use has not changed and all restrictions and requirements of the land use covenants that are in place are being followed.

Completed Area Name: PROJECT WIDE
Completed Sub Area Name: Not reported
Completed Document Type: Land Use Restriction - Site Inspection/Visit
Completed Date: 03/02/2005
Comments: Not reported

Completed Area Name: PROJECT WIDE
Completed Sub Area Name: Not reported
Completed Document Type: Land Use Restriction
Completed Date: 07/27/2004
Comments: Deed Restriction for Lot 13A recorded

Completed Area Name: PROJECT WIDE
Completed Sub Area Name: Not reported
Completed Document Type: Land Use Restriction
Completed Date: 07/27/2004
Comments: Deed Restriction for Lot 16B recorded

Completed Area Name: PROJECT WIDE
Completed Sub Area Name: Not reported
Completed Document Type: Land Use Restriction
Completed Date: 07/27/2004
Comments: Deed Restriction of Lot 14 A recorded

Completed Area Name: PROJECT WIDE
Completed Sub Area Name: Not reported
Completed Document Type: Prospective Purchaser Agreement
Completed Date: 02/04/1997
Comments: Signed PPA with Federal Realty Investment Trust. The PPA will be open for comment until March 16, 1997. After comments are addressed the Settling Respondent will ensure that remediation takes place under DTSC oversight.

Completed Area Name: PROJECT WIDE
Completed Sub Area Name: Not reported
Completed Document Type: *Voluntary Cleanup Agreement Completion

Map ID
Direction
Distance
Elevation

MAP FINDINGS

Site

Database(s)

EDR ID Number
EPA ID Number

TOWN & COUNTRY VILLAGE SHOPPING CENTER (Continued)

S102564483

Completed Date: 03/03/1997
Comments: Not reported

Completed Area Name: PROJECT WIDE
Completed Sub Area Name: Not reported
Completed Document Type: Prospective Purchaser Agreement
Completed Date: 03/03/1997
Comments: Amendment to Prospective Purchaser Agreement

Completed Area Name: PROJECT WIDE
Completed Sub Area Name: Not reported
Completed Document Type: Annual Oversight Cost Estimate
Completed Date: 10/21/2015
Comments: Not reported

Future Area Name: PROJECT WIDE
Future Sub Area Name: Not reported
Future Document Type: Operations and Maintenance Report
Future Due Date: 2021
Future Area Name: PROJECT WIDE
Future Sub Area Name: Not reported
Future Document Type: Operations and Maintenance Report
Future Due Date: 2020
Future Area Name: PROJECT WIDE
Future Sub Area Name: Not reported
Future Document Type: Operations and Maintenance Report
Future Due Date: 2019
Future Area Name: PROJECT WIDE
Future Sub Area Name: Not reported
Future Document Type: 5 Year Review Reports
Future Due Date: 2019
Schedule Area Name: Not reported
Schedule Sub Area Name: Not reported
Schedule Document Type: Not reported
Schedule Due Date: Not reported
Schedule Revised Date: Not reported

Calsite:

Region: BERKELEY
Facility ID: 43590001
Facility Type: RP
Type: RESPONSIBLE PARTY
Branch: NC
Branch Name: NORTH COAST
File Name: Not reported
State Senate District: 03232005
Status: CERTIFIED OPERATION AND MAINTENANCE, ALL PLANNED ACTIVITIES
IMPLEMENTED, REMEDIATION CONTINUES
Status Name: CERTIFIED / OPERATION & MAINTENANCE
Lead Agency: DEPT OF TOXIC SUBSTANCES CONTROL
NPL: Not Listed
SIC Code: 59
SIC Name: MISCELLANEOUS RETAIL
Access: Uncontrolled
Cortese: Not reported
Hazardous Ranking Score: Not reported
Date Site Hazard Ranked: Not reported

Map ID
Direction
Distance
Elevation

MAP FINDINGS

Site

Database(s)

EDR ID Number
EPA ID Number

TOWN & COUNTRY VILLAGE SHOPPING CENTER (Continued)

S102564483

Groundwater Contamination: Unknown
Staff Member Responsible for Site: TPARK
Supervisor Responsible for Site: Not reported
Region Water Control Board: SF
Region Water Control Board Name: SAN FRANCISCO BAY
Lat/Long Direction: Not reported
Lat/Long (dms): 0 0 0 / 0 0 0
Lat/long Method: Not reported
Lat/Long Description: Not reported
State Assembly District Code: 24
State Senate District Code: 13
Facility ID: 43590001
Activity: ORDER
Activity Name: I/SE, IORSE, FFA, FFSRA, VCA, EA
AWP Code: VCP
Proposed Budget: 0
AWP Completion Date: Not reported
Revised Due Date: Not reported
Comments Date: 01311997
Est Person-Yrs to complete: 0
Estimated Size: Not reported
Request to Delete Activity: Not reported
Activity Status: AWP
Definition of Status: ANNUAL WORKPLAN - ACTIVE SITE
Liquids Removed (Gals): 0
Liquids Treated (Gals): 0
Action Included Capping: Not reported
Well Decommissioned: Not reported
Action Included Fencing: Not reported
Removal Action Certification: Not reported
Activity Comments: Not reported
For Commercial Reuse: 0
For Industrial Reuse: 0
For Residential Reuse: 0
Unknown Type: 0
Facility ID: 43590001
Activity: PPA
Activity Name: PROSPECTIVE PURCHASER AGREEMENT
AWP Code: ORDER
Proposed Budget: 0
AWP Completion Date: Not reported
Revised Due Date: Not reported
Comments Date: 02041997
Est Person-Yrs to complete: 0
Estimated Size: Not reported
Request to Delete Activity: Not reported
Activity Status: AWP
Definition of Status: ANNUAL WORKPLAN - ACTIVE SITE
Liquids Removed (Gals): 0
Liquids Treated (Gals): 0
Action Included Capping: Not reported
Well Decommissioned: Not reported
Action Included Fencing: Not reported
Removal Action Certification: Not reported
Activity Comments: Not reported
For Commercial Reuse: 0
For Industrial Reuse: 0

Map ID
Direction
Distance
Elevation

MAP FINDINGS

Site

Database(s)

EDR ID Number
EPA ID Number

TOWN & COUNTRY VILLAGE SHOPPING CENTER (Continued)

S102564483

For Residential Reuse: 0
Unknown Type: 0
Facility ID: 43590001
Activity: PEA
Activity Name: PRELIMINARY ENDANGERMENT ASSESSMENT
AWP Code: Not reported
Proposed Budget: 0
AWP Completion Date: Not reported
Revised Due Date: Not reported
Comments Date: 06301997
Est Person-Yrs to complete: 0
Estimated Size: Not reported
Request to Delete Activity: Not reported
Activity Status: AWP
Definition of Status: ANNUAL WORKPLAN - ACTIVE SITE
Liquids Removed (Gals): 0
Liquids Treated (Gals): 0
Action Included Capping: Not reported
Well Decommissioned: Not reported
Action Included Fencing: Not reported
Removal Action Certification: Not reported
Activity Comments: Not reported
For Commercial Reuse: 0
For Industrial Reuse: 0
For Residential Reuse: 0
Unknown Type: 0
Facility ID: 43590001
Activity: VCOMP
Activity Name: VCA - COMPLETION
AWP Code: Not reported
Proposed Budget: 0
AWP Completion Date: Not reported
Revised Due Date: Not reported
Comments Date: 03031997
Est Person-Yrs to complete: 0
Estimated Size: Not reported
Request to Delete Activity: Not reported
Activity Status: AWP
Definition of Status: ANNUAL WORKPLAN - ACTIVE SITE
Liquids Removed (Gals): 0
Liquids Treated (Gals): 0
Action Included Capping: Not reported
Well Decommissioned: Not reported
Action Included Fencing: Not reported
Removal Action Certification: Not reported
Activity Comments: Not reported
For Commercial Reuse: 0
For Industrial Reuse: 0
For Residential Reuse: 0
Unknown Type: 0
Facility ID: 43590001
Activity: PPA
Activity Name: PROSPECTIVE PURCHASER AGREEMENT
AWP Code: AMEND
Proposed Budget: 0
AWP Completion Date: Not reported
Revised Due Date: Not reported

Map ID
Direction
Distance
Elevation

MAP FINDINGS

Site

Database(s)

EDR ID Number
EPA ID Number

TOWN & COUNTRY VILLAGE SHOPPING CENTER (Continued)

S102564483

Comments Date: 03031997
Est Person-Yrs to complete: 0
Estimated Size: Not reported
Request to Delete Activity: Not reported
Activity Status: AWP
Definition of Status: ANNUAL WORKPLAN - ACTIVE SITE
Liquids Removed (Gals): 0
Liquids Treated (Gals): 0
Action Included Capping: Not reported
Well Decommissioned: Not reported
Action Included Fencing: Not reported
Removal Action Certification: Not reported
Activity Comments: Not reported
For Commercial Reuse: 0
For Industrial Reuse: 0
For Residential Reuse: 0
Unknown Type: 0
Facility ID: 43590001
Activity: RAW
Activity Name: REMOVAL ACTION WORKPLAN
AWP Code: Not reported
Proposed Budget: 0
AWP Completion Date: Not reported
Revised Due Date: Not reported
Comments Date: 10261999
Est Person-Yrs to complete: 0
Estimated Size: Not reported
Request to Delete Activity: Not reported
Activity Status: AWP
Definition of Status: ANNUAL WORKPLAN - ACTIVE SITE
Liquids Removed (Gals): 0
Liquids Treated (Gals): 0
Action Included Capping: Not reported
Well Decommissioned: Not reported
Action Included Fencing: Not reported
Removal Action Certification: Not reported
Activity Comments: Not reported
For Commercial Reuse: 0
For Industrial Reuse: 0
For Residential Reuse: 0
Unknown Type: 0
Facility ID: 43590001
Activity: RA
Activity Name: REMOVAL ACTION
AWP Code: PHAS1
Proposed Budget: 0
AWP Completion Date: Not reported
Revised Due Date: Not reported
Comments Date: 05022001
Est Person-Yrs to complete: 0
Estimated Size: Not reported
Request to Delete Activity: Not reported
Activity Status: AWP
Definition of Status: ANNUAL WORKPLAN - ACTIVE SITE
Liquids Removed (Gals): 0
Liquids Treated (Gals): 24000
Action Included Capping: Not reported

Map ID
Direction
Distance
Elevation

MAP FINDINGS

Site

Database(s)

EDR ID Number
EPA ID Number

TOWN & COUNTRY VILLAGE SHOPPING CENTER (Continued)

S102564483

Well Decommissioned: Not reported
Action Included Fencing: Not reported
Removal Action Certification: N
Activity Comments: 24,000 CUBIC YARDS OF CONTAMINATED SOIL WAS CONSOLIDATED INTO A SMALLER AREA.
For Commercial Reuse: 0
For Industrial Reuse: 0
For Residential Reuse: 0
Unknown Type: 0
Facility ID: 43590001
Activity: CERT
Activity Name: CERTIFICATION
AWP Code: Not reported
Proposed Budget: 0
AWP Completion Date: 10312004
Revised Due Date: 03312005
Comments Date: 03232005
Est Person-Yrs to complete: 0
Estimated Size: Not reported
Request to Delete Activity: Not reported
Activity Status: AWP
Definition of Status: ANNUAL WORKPLAN - ACTIVE SITE
Liquids Removed (Gals): 0
Liquids Treated (Gals): 0
Action Included Capping: Not reported
Well Decommissioned: Not reported
Action Included Fencing: Not reported
Removal Action Certification: Not reported
Activity Comments: Not reported
For Commercial Reuse: 0
For Industrial Reuse: 0
For Residential Reuse: 0
Unknown Type: 0
Facility ID: 43590001
Activity: CEQA
Activity Name: CEQA INCLUDING NEGATIVE DECS
AWP Code: NEGD
Proposed Budget: 0
AWP Completion Date: Not reported
Revised Due Date: Not reported
Comments Date: 10261999
Est Person-Yrs to complete: 0
Estimated Size: Not reported
Request to Delete Activity: Not reported
Activity Status: AWP
Definition of Status: ANNUAL WORKPLAN - ACTIVE SITE
Liquids Removed (Gals): 0
Liquids Treated (Gals): 0
Action Included Capping: Not reported
Well Decommissioned: Not reported
Action Included Fencing: Not reported
Removal Action Certification: Not reported
Activity Comments: Not reported
For Commercial Reuse: 0
For Industrial Reuse: 0
For Residential Reuse: 0
Unknown Type: 0

Map ID
Direction
Distance
Elevation

MAP FINDINGS

Site

Database(s)

EDR ID Number
EPA ID Number

TOWN & COUNTRY VILLAGE SHOPPING CENTER (Continued)

S102564483

Facility ID: 43590001
Activity: RA
Activity Name: REMOVAL ACTION
AWP Code: PHAS2
Proposed Budget: 0
AWP Completion Date: Not reported
Revised Due Date: Not reported
Comments Date: 01102003
Est Person-Yrs to complete: 0
Estimated Size: Not reported
Request to Delete Activity: Not reported
Activity Status: AWP
Definition of Status: ANNUAL WORKPLAN - ACTIVE SITE
Liquids Removed (Gals): 0
Liquids Treated (Gals): 0
Action Included Capping: Not reported
Well Decommissioned: Not reported
Action Included Fencing: Not reported
Removal Action Certification: Not reported
Activity Comments: Not reported
For Commercial Reuse: 0
For Industrial Reuse: 0
For Residential Reuse: 0
Unknown Type: 0
Facility ID: 43590001
Activity: RAW
Activity Name: REMOVAL ACTION WORKPLAN
AWP Code: AMEND
Proposed Budget: 0
AWP Completion Date: Not reported
Revised Due Date: Not reported
Comments Date: 12102001
Est Person-Yrs to complete: 0
Estimated Size: Not reported
Request to Delete Activity: Not reported
Activity Status: AWP
Definition of Status: ANNUAL WORKPLAN - ACTIVE SITE
Liquids Removed (Gals): 0
Liquids Treated (Gals): 0
Action Included Capping: Not reported
Well Decommissioned: Not reported
Action Included Fencing: Not reported
Removal Action Certification: Not reported
Activity Comments: Not reported
For Commercial Reuse: 0
For Industrial Reuse: 0
For Residential Reuse: 0
Unknown Type: 0
Facility ID: 43590001
Activity: OM
Activity Name: OPERATION & MAINTENANCE
AWP Code: PLAN
Proposed Budget: 0
AWP Completion Date: Not reported
Revised Due Date: Not reported
Comments Date: 07132004
Est Person-Yrs to complete: 0

Map ID
Direction
Distance
Elevation

MAP FINDINGS

Site

Database(s)

EDR ID Number
EPA ID Number

TOWN & COUNTRY VILLAGE SHOPPING CENTER (Continued)

S102564483

Estimated Size: Not reported
Request to Delete Activity: Not reported
Activity Status: AWP
Definition of Status: ANNUAL WORKPLAN - ACTIVE SITE
Liquids Removed (Gals): 0
Liquids Treated (Gals): 0
Action Included Capping: Not reported
Well Decommissioned: Not reported
Action Included Fencing: Not reported
Removal Action Certification: Not reported
Activity Comments: Not reported
For Commercial Reuse: 0
For Industrial Reuse: 0
For Residential Reuse: 0
Unknown Type: 0
Facility ID: 43590001
Activity: ORDER
Activity Name: I/SE, IORSE, FFA, FFSRA, VCA, EA
AWP Code: OM
Proposed Budget: 0
AWP Completion Date: Not reported
Revised Due Date: Not reported
Comments Date: 07262004
Est Person-Yrs to complete: 0
Estimated Size: Not reported
Request to Delete Activity: Not reported
Activity Status: AWP
Definition of Status: ANNUAL WORKPLAN - ACTIVE SITE
Liquids Removed (Gals): 0
Liquids Treated (Gals): 0
Action Included Capping: Not reported
Well Decommissioned: Not reported
Action Included Fencing: Not reported
Removal Action Certification: Not reported
Activity Comments: Not reported
For Commercial Reuse: 0
For Industrial Reuse: 0
For Residential Reuse: 0
Unknown Type: 0
Facility ID: 43590001
Activity: DEED
Activity Name: DEED RESTRICTIONS
AWP Code: LOT2A
Proposed Budget: 0
AWP Completion Date: Not reported
Revised Due Date: Not reported
Comments Date: 07272004
Est Person-Yrs to complete: 0
Estimated Size: Not reported
Request to Delete Activity: Not reported
Activity Status: AWP
Definition of Status: ANNUAL WORKPLAN - ACTIVE SITE
Liquids Removed (Gals): 0
Liquids Treated (Gals): 0
Action Included Capping: Not reported
Well Decommissioned: Not reported
Action Included Fencing: Not reported

Map ID
Direction
Distance
Elevation

MAP FINDINGS

Site

Database(s)

EDR ID Number
EPA ID Number

TOWN & COUNTRY VILLAGE SHOPPING CENTER (Continued)

S102564483

Removal Action Certification: Not reported
Activity Comments: Not reported
For Commercial Reuse: 0
For Industrial Reuse: 0
For Residential Reuse: 0
Unknown Type: 0
Facility ID: 43590001
Activity: DEED
Activity Name: DEED RESTRICTIONS
AWP Code: LOTA2
Proposed Budget: 0
AWP Completion Date: Not reported
Revised Due Date: Not reported
Comments Date: 07272004
Est Person-Yrs to complete: 0
Estimated Size: Not reported
Request to Delete Activity: Not reported
Activity Status: AWP
Definition of Status: ANNUAL WORKPLAN - ACTIVE SITE
Liquids Removed (Gals): 0
Liquids Treated (Gals): 0
Action Included Capping: Not reported
Well Decommissioned: Not reported
Action Included Fencing: Not reported
Removal Action Certification: Not reported
Activity Comments: Not reported
For Commercial Reuse: 0
For Industrial Reuse: 0
For Residential Reuse: 0
Unknown Type: 0
Facility ID: 43590001
Activity: DEED
Activity Name: DEED RESTRICTIONS
AWP Code: LOT1A
Proposed Budget: 0
AWP Completion Date: Not reported
Revised Due Date: Not reported
Comments Date: 07272004
Est Person-Yrs to complete: 0
Estimated Size: Not reported
Request to Delete Activity: Not reported
Activity Status: AWP
Definition of Status: ANNUAL WORKPLAN - ACTIVE SITE
Liquids Removed (Gals): 0
Liquids Treated (Gals): 0
Action Included Capping: Not reported
Well Decommissioned: Not reported
Action Included Fencing: Not reported
Removal Action Certification: Not reported
Activity Comments: Not reported
For Commercial Reuse: 0
For Industrial Reuse: 0
For Residential Reuse: 0
Unknown Type: 0
Facility ID: 43590001
Activity: DEED
Activity Name: DEED RESTRICTIONS

Map ID
Direction
Distance
Elevation

MAP FINDINGS

Site

Database(s)

EDR ID Number
EPA ID Number

TOWN & COUNTRY VILLAGE SHOPPING CENTER (Continued)

S102564483

AWP Code: 9392
Proposed Budget: 0
AWP Completion Date: Not reported
Revised Due Date: Not reported
Comments Date: 07272004
Est Person-Yrs to complete: 0
Estimated Size: Not reported
Request to Delete Activity: Not reported
Activity Status: AWP
Definition of Status: ANNUAL WORKPLAN - ACTIVE SITE
Liquids Removed (Gals): 0
Liquids Treated (Gals): 0
Action Included Capping: Not reported
Well Decommissioned: Not reported
Action Included Fencing: Not reported
Removal Action Certification: Not reported
Activity Comments: Not reported
For Commercial Reuse: 0
For Industrial Reuse: 0
For Residential Reuse: 0
Unknown Type: 0
Facility ID: 43590001
Activity: DEED
Activity Name: DEED RESTRICTIONS
AWP Code: 9393
Proposed Budget: 0
AWP Completion Date: Not reported
Revised Due Date: Not reported
Comments Date: 07272004
Est Person-Yrs to complete: 0
Estimated Size: Not reported
Request to Delete Activity: Not reported
Activity Status: AWP
Definition of Status: ANNUAL WORKPLAN - ACTIVE SITE
Liquids Removed (Gals): 0
Liquids Treated (Gals): 0
Action Included Capping: Not reported
Well Decommissioned: Not reported
Action Included Fencing: Not reported
Removal Action Certification: Not reported
Activity Comments: Not reported
For Commercial Reuse: 0
For Industrial Reuse: 0
For Residential Reuse: 0
Unknown Type: 0
Facility ID: 43590001
Activity: DEED
Activity Name: DEED RESTRICTIONS
AWP Code: LOT 6
Proposed Budget: 0
AWP Completion Date: Not reported
Revised Due Date: Not reported
Comments Date: 07272004
Est Person-Yrs to complete: 0
Estimated Size: Not reported
Request to Delete Activity: Not reported
Activity Status: AWP

Map ID
Direction
Distance
Elevation

MAP FINDINGS

Site

Database(s)

EDR ID Number
EPA ID Number

TOWN & COUNTRY VILLAGE SHOPPING CENTER (Continued)

S102564483

Definition of Status: ANNUAL WORKPLAN - ACTIVE SITE
Liquids Removed (Gals): 0
Liquids Treated (Gals): 0
Action Included Capping: Not reported
Well Decommissioned: Not reported
Action Included Fencing: Not reported
Removal Action Certification: Not reported
Activity Comments: Not reported
For Commercial Reuse: 0
For Industrial Reuse: 0
For Residential Reuse: 0
Unknown Type: 0
Facility ID: 43590001
Activity: DEED
Activity Name: DEED RESTRICTIONS
AWP Code: LOT 7
Proposed Budget: 0
AWP Completion Date: Not reported
Revised Due Date: Not reported
Comments Date: 07272004
Est Person-Yrs to complete: 0
Estimated Size: Not reported
Request to Delete Activity: Not reported
Activity Status: AWP
Definition of Status: ANNUAL WORKPLAN - ACTIVE SITE
Liquids Removed (Gals): 0
Liquids Treated (Gals): 0
Action Included Capping: Not reported
Well Decommissioned: Not reported
Action Included Fencing: Not reported
Removal Action Certification: Not reported
Activity Comments: Not reported
For Commercial Reuse: 0
For Industrial Reuse: 0
For Residential Reuse: 0
Unknown Type: 0
Facility ID: 43590001
Activity: DEED
Activity Name: DEED RESTRICTIONS
AWP Code: 9391
Proposed Budget: 0
AWP Completion Date: Not reported
Revised Due Date: Not reported
Comments Date: 07272004
Est Person-Yrs to complete: 0
Estimated Size: Not reported
Request to Delete Activity: Not reported
Activity Status: AWP
Definition of Status: ANNUAL WORKPLAN - ACTIVE SITE
Liquids Removed (Gals): 0
Liquids Treated (Gals): 0
Action Included Capping: Not reported
Well Decommissioned: Not reported
Action Included Fencing: Not reported
Removal Action Certification: Not reported
Activity Comments: Not reported
For Commercial Reuse: 0

Map ID
Direction
Distance
Elevation

MAP FINDINGS

Site

Database(s)

EDR ID Number
EPA ID Number

TOWN & COUNTRY VILLAGE SHOPPING CENTER (Continued)

S102564483

For Industrial Reuse: 0
For Residential Reuse: 0
Unknown Type: 0
Facility ID: 43590001
Activity: DEED
Activity Name: DEED RESTRICTIONS
AWP Code: LOT9A
Proposed Budget: 0
AWP Completion Date: Not reported
Revised Due Date: Not reported
Comments Date: 07272004
Est Person-Yrs to complete: 0
Estimated Size: Not reported
Request to Delete Activity: Not reported
Activity Status: AWP
Definition of Status: ANNUAL WORKPLAN - ACTIVE SITE
Liquids Removed (Gals): 0
Liquids Treated (Gals): 0
Action Included Capping: Not reported
Well Decommissioned: Not reported
Action Included Fencing: Not reported
Removal Action Certification: Not reported
Activity Comments: Not reported
For Commercial Reuse: 0
For Industrial Reuse: 0
For Residential Reuse: 0
Unknown Type: 0
Facility ID: 43590001
Activity: DEED
Activity Name: DEED RESTRICTIONS
AWP Code: LOT10
Proposed Budget: 0
AWP Completion Date: Not reported
Revised Due Date: Not reported
Comments Date: 07272004
Est Person-Yrs to complete: 0
Estimated Size: Not reported
Request to Delete Activity: Not reported
Activity Status: AWP
Definition of Status: ANNUAL WORKPLAN - ACTIVE SITE
Liquids Removed (Gals): 0
Liquids Treated (Gals): 0
Action Included Capping: Not reported
Well Decommissioned: Not reported
Action Included Fencing: Not reported
Removal Action Certification: Not reported
Activity Comments: Not reported
For Commercial Reuse: 0
For Industrial Reuse: 0
For Residential Reuse: 0
Unknown Type: 0
Facility ID: 43590001
Activity: DEED
Activity Name: DEED RESTRICTIONS
AWP Code: LOT11
Proposed Budget: 0
AWP Completion Date: Not reported

Map ID
Direction
Distance
Elevation

MAP FINDINGS

Site

Database(s)

EDR ID Number
EPA ID Number

TOWN & COUNTRY VILLAGE SHOPPING CENTER (Continued)

S102564483

Revised Due Date:	Not reported
Comments Date:	07272004
Est Person-Yrs to complete:	0
Estimated Size:	Not reported
Request to Delete Activity:	Not reported
Activity Status:	AWP
Definition of Status:	ANNUAL WORKPLAN - ACTIVE SITE
Liquids Removed (Gals):	0
Liquids Treated (Gals):	0
Action Included Capping:	Not reported
Well Decommissioned:	Not reported
Action Included Fencing:	Not reported
Removal Action Certification:	Not reported
Activity Comments:	Not reported
For Commercial Reuse:	0
For Industrial Reuse:	0
For Residential Reuse:	0
Unknown Type:	0
Facility ID:	43590001
Activity:	DEED
Activity Name:	DEED RESTRICTIONS
AWP Code:	LOT14
Proposed Budget:	0
AWP Completion Date:	Not reported
Revised Due Date:	Not reported
Comments Date:	07272004
Est Person-Yrs to complete:	0
Estimated Size:	Not reported
Request to Delete Activity:	Not reported
Activity Status:	AWP
Definition of Status:	ANNUAL WORKPLAN - ACTIVE SITE
Liquids Removed (Gals):	0
Liquids Treated (Gals):	0
Action Included Capping:	Not reported
Well Decommissioned:	Not reported
Action Included Fencing:	Not reported
Removal Action Certification:	Not reported
Activity Comments:	Not reported
For Commercial Reuse:	0
For Industrial Reuse:	0
For Residential Reuse:	0
Unknown Type:	0
Facility ID:	43590001
Activity:	DEED
Activity Name:	DEED RESTRICTIONS
AWP Code:	LOT16
Proposed Budget:	0
AWP Completion Date:	Not reported
Revised Due Date:	Not reported
Comments Date:	07272004
Est Person-Yrs to complete:	0
Estimated Size:	Not reported
Request to Delete Activity:	Not reported
Activity Status:	AWP
Definition of Status:	ANNUAL WORKPLAN - ACTIVE SITE
Liquids Removed (Gals):	0
Liquids Treated (Gals):	0

Map ID
Direction
Distance
Elevation

MAP FINDINGS

Site

Database(s)

EDR ID Number
EPA ID Number

TOWN & COUNTRY VILLAGE SHOPPING CENTER (Continued)

S102564483

Action Included Capping: Not reported
Well Decommissioned: Not reported
Action Included Fencing: Not reported
Removal Action Certification: Not reported
Activity Comments: Not reported
For Commercial Reuse: 0
For Industrial Reuse: 0
For Residential Reuse: 0
Unknown Type: 0
Facility ID: 43590001
Activity: DEED
Activity Name: DEED RESTRICTIONS
AWP Code: LOT13
Proposed Budget: 0
AWP Completion Date: Not reported
Revised Due Date: Not reported
Comments Date: 07272004
Est Person-Yrs to complete: 0
Estimated Size: Not reported
Request to Delete Activity: Not reported
Activity Status: AWP
Definition of Status: ANNUAL WORKPLAN - ACTIVE SITE
Liquids Removed (Gals): 0
Liquids Treated (Gals): 0
Action Included Capping: Not reported
Well Decommissioned: Not reported
Action Included Fencing: Not reported
Removal Action Certification: Not reported
Activity Comments: Not reported
For Commercial Reuse: 0
For Industrial Reuse: 0
For Residential Reuse: 0
Unknown Type: 0
Alternate Address: 2980 & 3030 STEVENS CREEK BOULEVARD
Alternate City,St,Zip: SAN JOSE, CA 95113
Alternate Address: 360 WINCHESTER BLVD
Alternate City,St,Zip: SAN JOSE, CA 95113
Background Info: This 40-acre project covers the properties located at 2980, 3030 Stevens Creek Boulevard, and 360 Winchester Boulevard in San Jose. Until the early 1960, primarily orchards existed on the properties. Arsenic containing pesticides as well as chlorinated pesticides such as DDT was routinely applied. Then, a low-density strip shopping mall was constructed and occupied with up to 139 businesses in eleven different buildings.
Comments Date: 01102003
Comments: Completed Phase II RA.
Comments Date: 01311997
Comments: Signed VCA with Federal Realty Investment Trust, to review and
Comments Date: 01311997
Comments: finalize a Preliminary Endangerment Assessment. The PEA was
Comments Date: 01311997
Comments: used to support their application for a Prospective Purchaser
Comments Date: 01311997
Comments: Agreement (PPA).
Comments Date: 02041997
Comments: Signed PPA with Federal Realty Investment Trust. The PPA will
Comments Date: 02041997

Map ID
Direction
Distance
Elevation

MAP FINDINGS

Site

Database(s)

EDR ID Number
EPA ID Number

TOWN & COUNTRY VILLAGE SHOPPING CENTER (Continued)

S102564483

Comments: be open for comment until March 16, 1997. After comments are
Comments Date: 02041997
Comments: addressed the Settling Respondent will ensure that remediation
Comments Date: 02041997
Comments: takes place under DTSC oversight.
Comments Date: 03032005
Comments: Recorded Deed Restriction for Lot 5A.
Comments Date: 05022001
Comments: Completed Phase I RA.
Comments Date: 06301997
Comments: Completed PEA. The investigations indicated widespread
Comments Date: 06301997
Comments: contamination of the soil by arsenic and selected contamination
Comments Date: 06301997
Comments: by chlorinated pesticides, lead, and chlorinated solvents. The
Comments Date: 06301997
Comments: Investigation Report was approved as a PEA equivalent
Comments Date: 06301997
Comments: conditional on further investigations to determine the potential
Comments Date: 06301997
Comments: impact of the chlorinated solvents on groundwater.
Comments Date: 07132004
Comments: Approved O&M Plan.
Comments Date: 07262004
Comments: Signed O&M Agreement.
Comments Date: 07272004
Comments: Recorded 14 Deed Restrictions covering the individual parcels at
Comments Date: 07272004
Comments: the site. One parcel remains to be deed restricted. The
Comments Date: 07272004
Comments: property owner and the City are clarifying the land description
Comments Date: 07272004
Comments: of this parcel.
Comments Date: 10261999
Comments: Approved RAW. The RAW required excavation of soils to remove
Comments Date: 10261999
Comments: contaminants to regional background or levels which do not
Comments Date: 10261999
Comments: exceed the US EPA Region 9 residential Preliminary Remediation
Comments Date: 10261999
Comments: Goals (PRGs) from those areas which will have unrestricted use.
Comments Date: 10261999
Comments: Areas with unrestricted use could be utilized for the
Comments Date: 10261999
Comments: establishment of single family homes. Soils with contaminants
Comments Date: 10261999
Comments: at levels below hazardous waste designations may be consolidated
Comments Date: 10261999
Comments: on site in the proposed commercial areas with restricted use.
Comments Date: 10261999
Comments: Any soils remaining on site will not have contaminants at levels
Comments Date: 10261999
Comments: which would pose a threat to construction workers on the site.
Comments Date: 12102001
Comments: Amended RAW to include Courtesy Chevrolet Site.
ID Name: CALSTARS CODE
ID Value: 200916

Map ID
Direction
Distance
Elevation

MAP FINDINGS

Site

Database(s)

EDR ID Number
EPA ID Number

TOWN & COUNTRY VILLAGE SHOPPING CENTER (Continued)

S102564483

Alternate Name: TOWN & COUNTRY VILLAGE SHOPPING CENTER
Alternate Name: TOWN AND COUNTRY VILLAGE SHOPPING CENTER
Alternate Name: SANTANA ROAD
Alternate Name: Not reported
Special Programs Code: Not reported
Special Programs Name: Not reported

DEED:

Envirostor ID: 43590001
Area: PROJECT WIDE
Sub Area: Not reported
Site Type: STATE RESPONSE
Status: CERTIFIED / OPERATION & MAINTENANCE
Agency: Not reported
Covenant Uploaded: Not reported
Deed Date(s): 07/27/2004
File Name: Envirostor Land Use Restrictions

Envirostor ID: 43590001
Area: PROJECT WIDE
Sub Area: Not reported
Site Type: STATE RESPONSE
Status: CERTIFIED / OPERATION & MAINTENANCE
Agency: Not reported
Covenant Uploaded: Not reported
Deed Date(s): 07/27/2004
File Name: Envirostor Land Use Restrictions

Envirostor ID: 43590001
Area: PROJECT WIDE
Sub Area: Not reported
Site Type: STATE RESPONSE
Status: CERTIFIED / OPERATION & MAINTENANCE
Agency: Not reported
Covenant Uploaded: Not reported
Deed Date(s): 07/27/2004
File Name: Envirostor Land Use Restrictions

Envirostor ID: 43590001
Area: PROJECT WIDE
Sub Area: Not reported
Site Type: STATE RESPONSE
Status: CERTIFIED / OPERATION & MAINTENANCE
Agency: Not reported
Covenant Uploaded: Not reported
Deed Date(s): 07/27/2004
File Name: Envirostor Land Use Restrictions

Envirostor ID: 43590001
Area: PROJECT WIDE
Sub Area: Not reported
Site Type: STATE RESPONSE
Status: CERTIFIED / OPERATION & MAINTENANCE
Agency: Not reported
Covenant Uploaded: Not reported
Deed Date(s): 07/27/2004
File Name: Envirostor Land Use Restrictions

Map ID
Direction
Distance
Elevation

MAP FINDINGS

Site

Database(s)

EDR ID Number
EPA ID Number

TOWN & COUNTRY VILLAGE SHOPPING CENTER (Continued)

S102564483

Envirostor ID: 43590001
Area: PROJECT WIDE
Sub Area: Not reported
Site Type: STATE RESPONSE
Status: CERTIFIED / OPERATION & MAINTENANCE
Agency: Not reported
Covenant Uploaded: Not reported
Deed Date(s): 07/27/2004
File Name: Envirostor Land Use Restrictions

Envirostor ID: 43590001
Area: PROJECT WIDE
Sub Area: Not reported
Site Type: STATE RESPONSE
Status: CERTIFIED / OPERATION & MAINTENANCE
Agency: Not reported
Covenant Uploaded: Not reported
Deed Date(s): 07/27/2004
File Name: Envirostor Land Use Restrictions

Envirostor ID: 43590001
Area: PROJECT WIDE
Sub Area: Not reported
Site Type: STATE RESPONSE
Status: CERTIFIED / OPERATION & MAINTENANCE
Agency: Not reported
Covenant Uploaded: Not reported
Deed Date(s): 07/27/2004
File Name: Envirostor Land Use Restrictions

Envirostor ID: 43590001
Area: PROJECT WIDE
Sub Area: Not reported
Site Type: STATE RESPONSE
Status: CERTIFIED / OPERATION & MAINTENANCE
Agency: Not reported
Covenant Uploaded: Not reported
Deed Date(s): 07/27/2004
File Name: Envirostor Land Use Restrictions

Envirostor ID: 43590001
Area: PROJECT WIDE
Sub Area: Not reported
Site Type: STATE RESPONSE
Status: CERTIFIED / OPERATION & MAINTENANCE
Agency: Not reported
Covenant Uploaded: Not reported
Deed Date(s): 07/27/2004
File Name: Envirostor Land Use Restrictions

Envirostor ID: 43590001
Area: PROJECT WIDE
Sub Area: Not reported
Site Type: STATE RESPONSE
Status: CERTIFIED / OPERATION & MAINTENANCE
Agency: Not reported
Covenant Uploaded: Not reported

Map ID
Direction
Distance
Elevation

MAP FINDINGS

Site

Database(s)

EDR ID Number
EPA ID Number

TOWN & COUNTRY VILLAGE SHOPPING CENTER (Continued)

S102564483

Deed Date(s): 07/27/2004
File Name: Envirostor Land Use Restrictions

Envirostor ID: 43590001
Area: PROJECT WIDE
Sub Area: Not reported
Site Type: STATE RESPONSE
Status: CERTIFIED / OPERATION & MAINTENANCE
Agency: Not reported
Covenant Uploaded: Not reported
Deed Date(s): 07/27/2004
File Name: Envirostor Land Use Restrictions

Envirostor ID: 43590001
Area: PROJECT WIDE
Sub Area: Not reported
Site Type: STATE RESPONSE
Status: CERTIFIED / OPERATION & MAINTENANCE
Agency: Not reported
Covenant Uploaded: Not reported
Deed Date(s): 07/27/2004
File Name: Envirostor Land Use Restrictions

Envirostor ID: 43590001
Area: PROJECT WIDE
Sub Area: Not reported
Site Type: STATE RESPONSE
Status: CERTIFIED / OPERATION & MAINTENANCE
Agency: Not reported
Covenant Uploaded: Not reported
Deed Date(s): 03/03/2005
File Name: Envirostor Land Use Restrictions

CORTESE:

Region: CORTESE
Envirostor Id: 43590001
Site/Facility Type: STATE RESPONSE
Cleanup Status: CERTIFIED / OPERATION & MAINTENANCE - LAND USE RESTRICTIONS
Status Date: 03/23/2005
Site Code: 200916
Latitude: 37.319850
Longitude: -121.94898
Owner: Not reported
Enf Type: Not reported
Swat R: Not reported
Flag: envirostor
Order No: Not reported
Waste Discharge System No: Not reported
Effective Date: Not reported
Region 2: Not reported
WID Id: Not reported
Solid Waste Id No: Not reported
Waste Management Uit Name: Not reported
File Name: Haz Waste & Substances Sites

CA Financial Assurance 1:

Map ID
 Direction
 Distance
 Elevation

MAP FINDINGS

Site

Database(s)

EDR ID Number
 EPA ID Number

TOWN & COUNTRY VILLAGE SHOPPING CENTER (Continued)

S102564483

EPA ID Number:	43590001
Sudden Amount1:	Not reported
Non Sudden Amount1:	Not reported
Closure Mechanism:	Not reported
Closure Amount:	Not reported
Post Closure Mechanism:	Not reported
Post Closure Amount:	Not reported
Corrective Action Mechanism:	Not reported
Corrective Action Amount:	Not reported
Sudden Mechanism Type:	Not reported
Sudden Mechanism Amount:	Not reported
Non Sudden Mechanism Type:	Not reported
Non Sudden Mechanism Amount:	Not reported
O and M Mechanism Type:	CG
O and M Amount:	\$97,200.00
Closure Mechanism Date of Mechanism:	Not reported
Closure Mechanism Renewal Date:	Not reported
Closure Mechanism Provider:	Not reported
Postclosure Mechanism Date of Mechanism:	Not reported
Postclosure Mechanism Renewal Date:	Not reported
Postclosure Mechanism Provider:	Not reported
O and M Mechanism Date of Mechanism:	2014-03-28 00:00:00
O and M Mechanism Renewal Date:	Not reported
O and M Mechanism Provider:	Federal Realty Investment Trust
Corrective Action Mechanism Date of Mechanism:	Not reported
Corrective Action Mechanism Renewal Date:	Not reported
Corrective Action Mechanism Provider:	Not reported
Sudden Mechanism Date of Mechanism:	Not reported
Sudden Mechanism Renewal Date:	Not reported
Sudden Mechanism Provider:	Not reported
Non-Sudden Mechanism Date of Mechanism:	Not reported
Non-Sudden Mechanism Renewal Date:	Not reported
Non-Sudden Mechanism Provider:	Not reported
Date Entered into EnviroStor:	2014-05-15 00:00:00
Authorization Type:	O&M
Comments:	Not reported

F51
SSE
1/8-1/4
0.184 mi.
974 ft.

PACIFIC BELL (N4-012)
485 SO MONROE ST
SAN JOSE, CA 95128
Site 2 of 2 in cluster F

HIST UST **S118413747**
N/A

Relative:
Higher
Actual:
142 ft.

HIST UST:	
File Number:	000206A3
URL:	http://geotracker.waterboards.ca.gov/ustpdfs/pdf/000206A3.pdf
Region:	Not reported
Facility ID:	Not reported
Facility Type:	Not reported
Other Type:	Not reported
Contact Name:	Not reported
Telephone:	Not reported
Owner Name:	Not reported
Owner Address:	Not reported
Owner City,St,Zip:	Not reported
Total Tanks:	Not reported
Tank Num:	Not reported

Map ID
Direction
Distance
Elevation

MAP FINDINGS

Site

Database(s)

EDR ID Number
EPA ID Number

PACIFIC BELL (N4-012) (Continued)

S118413747

Container Num: Not reported
Year Installed: Not reported
Tank Capacity: Not reported
Tank Used for: Not reported
Type of Fuel: Not reported
Container Construction Thickness: Not reported
Leak Detection: Not reported

[Click here for Geo Tracker PDF:](#)

H52
WSW
1/8-1/4
0.192 mi.
1012 ft.

FEDERAL REALTY
3055 OLIN AV STE 2100
SAN JOSE, CA 95128
Site 3 of 3 in cluster H

CUPA Listings **S112345789**
SAN JOSE HAZMAT **N/A**

Relative:
Higher
Actual:
137 ft.

CUPA SANTA CLARA:
Region: SANTA CLARA
PE#: Not reported
Program Description: HMBP FACILITY, 4-6 CHEMICALS
Latitude: 37.3208463
Longitude: -121.9496176
Record ID: PR0400840
Facility ID: FA0269433

SAN JOSE HAZMAT:
Region: SAN JOSE
File Num: 409482
Class: Auto Wrecking/Misc Simple Facility

Region: SAN JOSE
File Num: 409309
Class: Misc. Complex firms and labs

Region: SAN JOSE
File Num: 411871
Class: Auto Wrecking/Misc Simple Facility

53
WNW
1/8-1/4
0.219 mi.
1154 ft.

RV CLOUD CO
300 WINCHESTER BLVD
CAMPBELL, CA 95008

HIST UST **U001600891**
N/A

Relative:
Lower
Actual:
134 ft.

HIST UST:
File Number: 00020760
URL: <http://geotracker.waterboards.ca.gov/ustpdfs/pdf/00020760.pdf>
Region: STATE
Facility ID: 00000008351
Facility Type: Other
Other Type: WHOLESALER
Contact Name: RICHARD REILLY
Telephone: 4083787943
Owner Name: R.V. CLOUD. CO.
Owner Address: 3000 WINCHESTER BLVD.
Owner City,St,Zip: CAMPBELL, CA 95008

Map ID
Direction
Distance
Elevation

MAP FINDINGS

Site

Database(s)

EDR ID Number
EPA ID Number

RV CLOUD CO (Continued)

U001600891

Total Tanks: 0003

Tank Num: 001
Container Num: 1
Year Installed: 1982
Tank Capacity: 00010000
Tank Used for: PRODUCT
Type of Fuel: DIESEL
Container Construction Thickness: Not reported
Leak Detection: None

Tank Num: 002
Container Num: 2
Year Installed: 1980
Tank Capacity: 00010000
Tank Used for: PRODUCT
Type of Fuel: REGULAR
Container Construction Thickness: Not reported
Leak Detection: Not reported

Tank Num: 003
Container Num: 3
Year Installed: 1980
Tank Capacity: 00005000
Tank Used for: PRODUCT
Type of Fuel: UNLEADED
Container Construction Thickness: Not reported
Leak Detection: None

[Click here for Geo Tracker PDF:](#)

54
SSE
1/8-1/4
0.224 mi.
1184 ft.

FIRE STATION 10
511 SO MONROE ST
SAN JOSE, CA 95128

LUST **U001602961**
HIST LUST **N/A**
SWEEPS UST
HIST UST

Relative:
Higher
Actual:
143 ft.

LUST:
Lead Agency: SANTA CLARA COUNTY LOP
Case Type: LUST Cleanup Site
Geo Track: http://geotracker.waterboards.ca.gov/profile_report.asp?global_id=T0608501621
Global Id: T0608501621
Latitude: 37.31919
Longitude: -121.942477
Status: Completed - Case Closed
Status Date: 10/16/1995
Case Worker: UST
RB Case Number: Not reported
Local Agency: SANTA CLARA COUNTY LOP
File Location: All Files are on GeoTracker or in the Local Agency Database
Local Case Number: Not reported
Potential Media Affect: Soil
Potential Contaminants of Concern: Diesel
Site History: Not reported

LUST:
Global Id: T0608501621
Contact Type: Regional Board Caseworker

Map ID
Direction
Distance
Elevation

MAP FINDINGS

Site

Database(s)

EDR ID Number
EPA ID Number

FIRE STATION 10 (Continued)

U001602961

Contact Name: Regional Water Board
Organization Name: SAN FRANCISCO BAY RWQCB (REGION 2)
Address: 1515 CLAY ST SUITE 1400
City: OAKLAND
Email: Not reported
Phone Number: Not reported

Global Id: T0608501621
Contact Type: Local Agency Caseworker
Contact Name: UST CASE WORKER
Organization Name: SANTA CLARA COUNTY LOP
Address: 1555 Berger Drive, Suite 300
City: SAN JOSE
Email: Not reported
Phone Number: 4089183400

LUST:

Global Id: T0608501621
Action Type: ENFORCEMENT
Date: 10/16/1995
Action: Closure/No Further Action Letter

Global Id: T0608501621
Action Type: Other
Date: 01/01/1993
Action: Leak Reported

Global Id: T0608501621
Action Type: RESPONSE
Date: 02/22/1994
Action: Other Report / Document

LUST:

Global Id: T0608501621
Status: Open - Case Begin Date
Status Date: 01/01/1993

Global Id: T0608501621
Status: Completed - Case Closed
Status Date: 10/16/1995

LUST REG 2:

Region: 2
Facility Id: Not reported
Facility Status: Case Closed
Case Number: 07S1W14P01f
How Discovered: Not reported
Leak Cause: Not reported
Leak Source: Not reported
Date Leak Confirmed: Not reported
Oversight Program: LUST
Prelim. Site Assesment Wokplan Submitted: Not reported
Preliminary Site Assesment Began: Not reported
Pollution Characterization Began: Not reported
Pollution Remediation Plan Submitted: Not reported

Map ID
Direction
Distance
Elevation

MAP FINDINGS

Site

Database(s)

EDR ID Number
EPA ID Number

FIRE STATION 10 (Continued)

U001602961

Date Remediation Action Underway: Not reported
Date Post Remedial Action Monitoring Began: Not reported

LUST SANTA CLARA:

Region: SANTA CLARA
SCVWD ID: 07S1W14P01F
Date Closed: 10/16/1995
EDR Link ID: 07S1W14P01F

HIST LUST SANTA CLARA:

Region: SANTA CLARA
Region Code: 2
SCVWD ID: 07S1W14P01
Oversite Agency: SCVWD
Date Listed: 1994-01-31 00:00:00
Closed Date: 1995-10-16 00:00:00

SWEEPS UST:

Status: Active
Comp Number: 404558
Number: 9
Board Of Equalization: Not reported
Referral Date: 09-30-92
Action Date: 09-08-92
Created Date: 02-29-88
Owner Tank Id: Not reported
SWRCB Tank Id: 43-060-404558-000001
Tank Status: A
Capacity: 1500
Active Date: Not reported
Tank Use: M.V. FUEL
STG: P
Content: DIESEL
Number Of Tanks: 1

HIST UST:

File Number: 0002D12D
URL: <http://geotracker.waterboards.ca.gov/ustpdfs/pdf/0002D12D.pdf>
Region: STATE
Facility ID: 00000040743
Facility Type: Other
Other Type: FIRE STATION
Contact Name: Not reported
Telephone: 4082774610
Owner Name: CITY OF SAN JOSE
Owner Address: 801 N. FIRST ST.
Owner City,St,Zip: SAN JOSE, CA 95110
Total Tanks: 0001

Tank Num: 001
Container Num: 10-1
Year Installed: 1960
Tank Capacity: 00001500
Tank Used for: PRODUCT
Type of Fuel: DIESEL

MAP FINDINGS

Map ID
Direction
Distance
Elevation

Site

Database(s)

EDR ID Number
EPA ID Number

FIRE STATION 10 (Continued)

U001602961

Container Construction Thickness: Not reported
Leak Detection: None

[Click here for Geo Tracker PDF:](#)

J55
WSW
1/8-1/4
0.225 mi.
1189 ft.

EXXON
425 WINCHESTER
SAN JOSE, CA 95117

HIST CORTESE **S104397033**
N/A

Site 1 of 6 in cluster J

Relative:
Higher
Actual:
137 ft.

HIST CORTESE:
Region: CORTESE
Facility County Code: 43
Reg By: LTNKA
Reg Id: 43-0533

K56
West
1/8-1/4
0.229 mi.
1210 ft.

CHIPOTLE MEXICAN GRILL #1416
369 S WINCHESTER BL
SAN JOSE, CA 95128

CUPA Listings **S118585056**
N/A

Site 1 of 2 in cluster K

Relative:
Lower
Actual:
135 ft.

CUPA SANTA CLARA:
Region: SANTA CLARA
PE#: Not reported
Program Description: HMBP FACILITY, 1-3 CHEMICALS
Latitude: 37.3218
Longitude: -121.95063
Record ID: PR0423848
Facility ID: FA0282576

K57
West
1/8-1/4
0.229 mi.
1210 ft.

CHIPOTLE MEXICAN GRILL #1416
369 S WINCHESTER BL
SAN JOSE, CA 95128

SAN JOSE HAZMAT **S118100008**
N/A

Site 2 of 2 in cluster K

Relative:
Lower
Actual:
135 ft.

SAN JOSE HAZMAT:
Region: SAN JOSE
File Num: 600611
Class: Auto Wrecking/Misc Simple Facility

J58
WSW
1/8-1/4
0.234 mi.
1236 ft.

QUALITY TUNE-UP
425 S WINCHESTER BL
SAN JOSE, CA 95128

CUPA Listings **S121473404**
N/A

Site 2 of 6 in cluster J

Relative:
Higher
Actual:
137 ft.

CUPA SANTA CLARA:
Region: SANTA CLARA
PE#: 2205
Program Description: GENERATES 100 KG YR TO <5 TONS/YR

Map ID
Direction
Distance
Elevation

MAP FINDINGS

Site

Database(s)

EDR ID Number
EPA ID Number

QUALITY TUNE-UP (Continued)

S121473404

Latitude: 37.320586
Longitude: -121.950208
Record ID: PR0379108
Facility ID: FA0258829

J59
WSW
1/8-1/4
0.234 mi.
1236 ft.

SANTANA ROW GAS MART
425 S WINCHESTER BL
SAN JOSE, CA 95128

UST **U003942502**
N/A

Site 3 of 6 in cluster J

Relative:
Higher
Actual:
137 ft.

UST:
Facility ID: 400632
Permitting Agency: SAN JOSE, CITY OF
Latitude: 37.3221393
Longitude: -121.9493491

Facility ID: Not reported
Permitting Agency: Santa Clara County Environmental Health
Latitude: 37.32078
Longitude: -121.95061

J60
WSW
1/8-1/4
0.234 mi.
1236 ft.

GAS DEPOT @ WINCHESTER
425 S WINCHESTER BL
SAN JOSE, CA 95128

CUPA Listings **S121474233**
N/A

Site 4 of 6 in cluster J

Relative:
Higher
Actual:
137 ft.

CUPA SANTA CLARA:
Region: SANTA CLARA
PE#: 2202
Program Description: GENERATES < 100 KG/YR
Latitude: 37.320773
Longitude: -121.95057
Record ID: PR0391406
Facility ID: FA0264587

Region: SANTA CLARA
PE#: Not reported
Program Description: HMBP FACILITY, 1-3 CHEMICALS
Latitude: 37.320773
Longitude: -121.95057
Record ID: PR0397929
Facility ID: FA0264587

MAP FINDINGS

Map ID Direction Distance Elevation		Database(s)	EDR ID Number EPA ID Number
--	--	-------------	--------------------------------

J61
WSW
1/8-1/4
0.234 mi.
1236 ft.

QUALITY TUNE-UP #63
425 S WINCHESTER BL
SAN JOSE, CA 95128

Site 5 of 6 in cluster J

RCRA-SQG 1000337820
LUST CAD981410491
SWEEPS UST
HIST UST
FINDS
CUPA Listings
SAN JOSE HAZMAT

Relative:
Higher

Actual:
137 ft.

RCRA-SQG:
Date form received by agency: 02/24/1992
Facility name: EXXON SERVICE STATION NO 7-3667
Site name: EXXON CO. USA #73667
Facility address: 425 S. WINCHESTER
SAN JOSE, CA 92679-0000
EPA ID: CAD981410491
Mailing address: P.O. BOX 4415
HOUSTON, TX 77210-4415
Contact: ALDA S POOL
Contact address: Not reported
Not reported
Contact country: US
Contact telephone: 713-656-7709
Contact email: Not reported
EPA Region: 09
Classification: Small Small Quantity Generator
Description: Handler: generates more than 100 and less than 1000 kg of hazardous waste during any calendar month and accumulates less than 6000 kg of hazardous waste at any time; or generates 100 kg or less of hazardous waste during any calendar month, and accumulates more than 1000 kg of hazardous waste at any time

Owner/Operator Summary:
Owner/operator name: EXXON COMPANY USA
Owner/operator address: NOT REQUIRED
NOT REQUIRED, ME 99999
Owner/operator country: Not reported
Owner/operator telephone: 415-555-1212
Owner/operator email: Not reported
Owner/operator fax: Not reported
Owner/operator extension: Not reported
Legal status: Private
Owner/Operator Type: Owner
Owner/Op start date: Not reported
Owner/Op end date: Not reported

Owner/operator name: NOT REQUIRED
Owner/operator address: NOT REQUIRED
NOT REQUIRED, ME 99999
Owner/operator country: Not reported
Owner/operator telephone: 415-555-1212
Owner/operator email: Not reported
Owner/operator fax: Not reported
Owner/operator extension: Not reported
Legal status: Private
Owner/Operator Type: Operator
Owner/Op start date: Not reported
Owner/Op end date: Not reported

Map ID
Direction
Distance
Elevation

MAP FINDINGS

Site

Database(s)

EDR ID Number
EPA ID Number

QUALITY TUNE-UP #63 (Continued)

1000337820

Handler Activities Summary:

U.S. importer of hazardous waste: No
Mixed waste (haz. and radioactive): No
Recycler of hazardous waste: No
Transporter of hazardous waste: No
Treater, storer or disposer of HW: No
Underground injection activity: No
On-site burner exemption: No
Furnace exemption: No
Used oil fuel burner: No
Used oil processor: No
User oil refiner: No
Used oil fuel marketer to burner: No
Used oil Specification marketer: No
Used oil transfer facility: No
Used oil transporter: No

Historical Generators:

Date form received by agency: 05/13/1986
Site name: EXXON SERVICE STATION NO 7-3667
Classification: Small Quantity Generator

Violation Status: No violations found

LUST:

Lead Agency: SANTA CLARA COUNTY LOP
Case Type: LUST Cleanup Site
Geo Track: http://geotracker.waterboards.ca.gov/profile_report.asp?global_id=T0608500575
Global Id: T0608500575
Latitude: 37.317825
Longitude: -121.949
Status: Completed - Case Closed
Status Date: 11/25/1996
Case Worker: UST
RB Case Number: Not reported
Local Agency: SANTA CLARA COUNTY LOP
File Location: All Files are on GeoTracker or in the Local Agency Database
Local Case Number: Not reported
Potential Media Affect: Other Groundwater (uses other than drinking water)
Potential Contaminants of Concern: Gasoline
Site History: Not reported

LUST:

Global Id: T0608500575
Contact Type: Regional Board Caseworker
Contact Name: Regional Water Board
Organization Name: SAN FRANCISCO BAY RWQCB (REGION 2)
Address: 1515 CLAY ST SUITE 1400
City: OAKLAND
Email: Not reported
Phone Number: Not reported

Global Id: T0608500575
Contact Type: Local Agency Caseworker
Contact Name: UST CASE WORKER
Organization Name: SANTA CLARA COUNTY LOP
Address: 1555 Berger Drive, Suite 300

Map ID
Direction
Distance
Elevation

MAP FINDINGS

Site

Database(s)

EDR ID Number
EPA ID Number

QUALITY TUNE-UP #63 (Continued)

1000337820

City: SAN JOSE
Email: Not reported
Phone Number: 4089183400

LUST:

Global Id: T0608500575
Action Type: RESPONSE
Date: 11/25/1996
Action: Other Report / Document

Global Id: T0608500575
Action Type: ENFORCEMENT
Date: 05/04/1992
Action: Notice of Violation - #39569

Global Id: T0608500575
Action Type: Other
Date: 04/11/1985
Action: Leak Reported

Global Id: T0608500575
Action Type: ENFORCEMENT
Date: 11/25/1996
Action: Closure/No Further Action Letter

LUST:

Global Id: T0608500575
Status: Open - Case Begin Date
Status Date: 01/31/1985

Global Id: T0608500575
Status: Open - Site Assessment
Status Date: 01/31/1985

Global Id: T0608500575
Status: Open - Site Assessment
Status Date: 09/05/1985

Global Id: T0608500575
Status: Completed - Case Closed
Status Date: 11/25/1996

LUST SANTA CLARA:

Region: SANTA CLARA
SCVWD ID: 07S1W15J01F
Date Closed: 11/25/1996
EDR Link ID: 07S1W15J01F

SWEEPS UST:

Status: Active
Comp Number: 400632
Number: 9
Board Of Equalization: Not reported
Referral Date: 09-30-92

Map ID
Direction
Distance
Elevation

MAP FINDINGS

Site

Database(s)

EDR ID Number
EPA ID Number

QUALITY TUNE-UP #63 (Continued)

1000337820

Action Date: 09-08-92
Created Date: 02-29-88
Owner Tank Id: Not reported
SWRCB Tank Id: 43-060-400632-000001
Tank Status: A
Capacity: 10000
Active Date: Not reported
Tank Use: M.V. FUEL
STG: P
Content: REG UNLEADED
Number Of Tanks: 4

Status: Active
Comp Number: 400632
Number: 9
Board Of Equalization: Not reported
Referral Date: 09-30-92
Action Date: 09-08-92
Created Date: 02-29-88
Owner Tank Id: Not reported
SWRCB Tank Id: 43-060-400632-000002
Tank Status: A
Capacity: 10000
Active Date: Not reported
Tank Use: M.V. FUEL
STG: P
Content: REG UNLEADED
Number Of Tanks: Not reported

Status: Active
Comp Number: 400632
Number: 9
Board Of Equalization: Not reported
Referral Date: 09-30-92
Action Date: 09-08-92
Created Date: 02-29-88
Owner Tank Id: Not reported
SWRCB Tank Id: 43-060-400632-000003
Tank Status: A
Capacity: 10000
Active Date: Not reported
Tank Use: M.V. FUEL
STG: P
Content: LEADED
Number Of Tanks: Not reported

Status: Active
Comp Number: 400632
Number: 9
Board Of Equalization: Not reported
Referral Date: 09-30-92
Action Date: 09-08-92
Created Date: 02-29-88
Owner Tank Id: Not reported
SWRCB Tank Id: 43-060-400632-000004
Tank Status: A
Capacity: 1000

Map ID
Direction
Distance
Elevation

MAP FINDINGS

Site

Database(s)

EDR ID Number
EPA ID Number

QUALITY TUNE-UP #63 (Continued)

1000337820

Active Date: Not reported
Tank Use: OIL
STG: W
Content: Not reported
Number Of Tanks: Not reported

HIST UST:

File Number: Not reported
URL: Not reported
Region: STATE
Facility ID: 00000023978
Facility Type: Gas Station
Other Type: Not reported
Contact Name: LOUIS CORDERO
Telephone: 4082967503
Owner Name: EXXON COMPANY U.S.A.
Owner Address: 16945 NORTHCHASE BLVD
Owner City,St,Zip: HOUSTON, TX 77210
Total Tanks: 0004

Tank Num: 001
Container Num: 1
Year Installed: 1967
Tank Capacity: 00008000
Tank Used for: PRODUCT
Type of Fuel: UNLEADED
Container Construction Thickness: Not reported
Leak Detection: Stock Inventor

Tank Num: 002
Container Num: 2
Year Installed: 1967
Tank Capacity: 00008000
Tank Used for: PRODUCT
Type of Fuel: REGULAR
Container Construction Thickness: Not reported
Leak Detection: Stock Inventor

Tank Num: 003
Container Num: 3
Year Installed: 1967
Tank Capacity: 00008000
Tank Used for: PRODUCT
Type of Fuel: PREMIUM
Container Construction Thickness: Not reported
Leak Detection: Stock Inventor

Tank Num: 004
Container Num: 4
Year Installed: 1967
Tank Capacity: 00000550
Tank Used for: PRODUCT
Type of Fuel: WASTE OIL
Container Construction Thickness: Not reported
Leak Detection: Stock Inventor

Map ID
Direction
Distance
Elevation

MAP FINDINGS

Site

Database(s)

EDR ID Number
EPA ID Number

QUALITY TUNE-UP #63 (Continued)

1000337820

FINDS:

Registry ID: 110057100765

Environmental Interest/Information System
STATE MASTER

[Click this hyperlink](#) while viewing on your computer to access additional FINDS: detail in the EDR Site Report.

CUPA SANTA CLARA:

Region: SANTA CLARA
PE#: 2205
Program Description: GENERATES 100 KG YR TO <5 TONS/YR
Latitude: 37.320773
Longitude: -121.95057
Record ID: PR0391395
Facility ID: FA0265319

Region: SANTA CLARA
PE#: Not reported
Program Description: HMBP FACILITY, 4-6 CHEMICALS
Latitude: 37.320773
Longitude: -121.95057
Record ID: PR0397828
Facility ID: FA0265319

Region: SANTA CLARA
PE#: 2399
Program Description: UNDERGROUND STORAGE TANK PROGRAM RECORD
Latitude: 37.320657
Longitude: -121.950623
Record ID: PR0397928
Facility ID: FA0271262

Region: SANTA CLARA
PE#: Not reported
Program Description: HMBP FACILITY, 1-3 CHEMICALS
Latitude: 37.320657
Longitude: -121.950623
Record ID: PR0409643
Facility ID: FA0271262

Region: SANTA CLARA
PE#: 2240
Program Description: GENERATES < 10 GAL/YR
Latitude: 37.320657
Longitude: -121.950623
Record ID: PR0409642
Facility ID: FA0271262

Region: SANTA CLARA
PE#: 2205
Program Description: GENERATES 100 KG YR TO <5 TONS/YR
Latitude: 37.320586

Map ID
Direction
Distance
Elevation

MAP FINDINGS

Site

Database(s)

EDR ID Number
EPA ID Number

QUALITY TUNE-UP #63 (Continued)

1000337820

Longitude: -121.950208
Record ID: PR0313085
Facility ID: FA0209442

SAN JOSE HAZMAT:

Region: SAN JOSE
File Num: 400632
Class: Gasoline Station

Region: SAN JOSE
File Num: 409663
Class: Auto Repair

J62
WSW
1/8-1/4
0.234 mi.
1236 ft.

EXXON #7-3667
425 S WINCHESTER BLVD
SAN JOSE, CA 95117

LUST **S103881207**
HIST LUST **N/A**

Site 6 of 6 in cluster J

Relative:
Higher
Actual:
137 ft.

LUST REG 2:
Region: 2
Facility Id: Not reported
Facility Status: Case Closed
Case Number: 07S1W15J01f
How Discovered: Not reported
Leak Cause: Not reported
Leak Source: Not reported
Date Leak Confirmed: Not reported
Oversight Program: LUST
Prelim. Site Assessment Workplan Submitted: Not reported
Preliminary Site Assessment Began: 1/31/1985
Pollution Characterization Began: 9/5/1985
Pollution Remediation Plan Submitted: Not reported
Date Remediation Action Underway: Not reported
Date Post Remedial Action Monitoring Began: Not reported

HIST LUST SANTA CLARA:

Region: SANTA CLARA
Region Code: 2
SCVWD ID: 07S1W15J01
Oversite Agency: SCVWD
Date Listed: 1986-01-01 00:00:00
Closed Date: 1996-11-25 00:00:00

L63
NW
1/8-1/4
0.239 mi.
1263 ft.

LONGS DRUG STORE #356
3081 STEVENS CREEK BLVD.
SANTA CLARA, CA 95050

RCRA-LQG **1016168155**
FINDS **CAR000240564**
ECHO

Site 1 of 2 in cluster L

Relative:
Lower
Actual:
132 ft.

RCRA-LQG:
Date form received by agency: 08/31/2016
Facility name: CVS PHARMACY #9944
Facility address: 3081 STEVENS CREEK BLVD
SANTA CLARA, CA 95050

Map ID
Direction
Distance
Elevation

MAP FINDINGS

Site

Database(s)

EDR ID Number
EPA ID Number

LONGS DRUG STORE #356 (Continued)

1016168155

EPA ID: CAR000240564
Mailing address: CVS DR
MAIL DROP 23062A
WOONSOCKET, RI 02895
Contact: NICOLE WILKINSON
Contact address: CVS DR MAIL CODE 2340
WOONSOCKET, RI 02895
Contact country: US
Contact telephone: 401-770-7132
Contact email: NICOLE.WILKINSON@CVSHEALTH.COM
EPA Region: 09
Classification: Large Quantity Generator
Description: Handler: generates 1,000 kg or more of hazardous waste during any calendar month; or generates more than 1 kg of acutely hazardous waste during any calendar month; or generates more than 100 kg of any residue or contaminated soil, waste or other debris resulting from the cleanup of a spill, into or on any land or water, of acutely hazardous waste during any calendar month; or generates 1 kg or less of acutely hazardous waste during any calendar month, and accumulates more than 1 kg of acutely hazardous waste at any time; or generates 100 kg or less of any residue or contaminated soil, waste or other debris resulting from the cleanup of a spill, into or on any land or water, of acutely hazardous waste during any calendar month, and accumulates more than 100 kg of that material at any time

Owner/Operator Summary:

Owner/operator name: LONGS DRUG STORES CALIFORNIA LLC
Owner/operator address: Not reported
Not reported
Owner/operator country: US
Owner/operator telephone: Not reported
Owner/operator email: Not reported
Owner/operator fax: Not reported
Owner/operator extension: Not reported
Legal status: Private
Owner/Operator Type: Operator
Owner/Op start date: 10/22/2008
Owner/Op end date: Not reported

Owner/operator name: SAFEWAY INC
Owner/operator address: 5918 STONERIDGE MALL RD
PLEASANTON, CA 94588
Owner/operator country: US
Owner/operator telephone: 925-467-2055
Owner/operator email: Not reported
Owner/operator fax: Not reported
Owner/operator extension: Not reported
Legal status: Private
Owner/Operator Type: Owner
Owner/Op start date: 07/20/1971
Owner/Op end date: Not reported

Owner/operator name: LONGS DRUG STORES CALIFORNIA, L.L.C
Owner/operator address: Not reported
Not reported
Owner/operator country: Not reported
Owner/operator telephone: Not reported

Map ID
Direction
Distance
Elevation

MAP FINDINGS

Site

Database(s)

EDR ID Number
EPA ID Number

LONGS DRUG STORE #356 (Continued)

1016168155

Owner/operator email: Not reported
Owner/operator fax: Not reported
Owner/operator extension: Not reported
Legal status: Private
Owner/Operator Type: Operator
Owner/Op start date: 10/22/2008
Owner/Op end date: Not reported

Owner/operator name: SAFEWAY, INC.
Owner/operator address: STONERIDGE MALL ROAD
PLEASANTON, CA 94588

Owner/operator country: US
Owner/operator telephone: Not reported
Owner/operator email: Not reported
Owner/operator fax: Not reported
Owner/operator extension: Not reported
Legal status: Private
Owner/Operator Type: Owner
Owner/Op start date: 07/20/1971
Owner/Op end date: Not reported

Handler Activities Summary:

U.S. importer of hazardous waste: No
Mixed waste (haz. and radioactive): No
Recycler of hazardous waste: No
Transporter of hazardous waste: No
Treater, storer or disposer of HW: No
Underground injection activity: No
On-site burner exemption: No
Furnace exemption: No
Used oil fuel burner: No
Used oil processor: No
User oil refiner: No
Used oil fuel marketer to burner: No
Used oil Specification marketer: No
Used oil transfer facility: No
Used oil transporter: No

. Waste code: 122
. Waste name: Alkaline solution without metals (pH > 12.5)

. Waste code: 141
. Waste name: Off-specification, aged, or surplus inorganics

. Waste code: 214
. Waste name: Unspecified solvent mixture

. Waste code: 311
. Waste name: Pharmaceutical waste

. Waste code: 331
. Waste name: Off-specification, aged, or surplus organics

. Waste code: D001
. Waste name: IGNITABLE WASTE

. Waste code: D002

Map ID
Direction
Distance
Elevation

MAP FINDINGS

Site

Database(s)

EDR ID Number
EPA ID Number

LONGS DRUG STORE #356 (Continued)

1016168155

- . Waste name: CORROSIVE WASTE
- . Waste code: D007
- . Waste name: CHROMIUM
- . Waste code: D009
- . Waste name: MERCURY
- . Waste code: D010
- . Waste name: SELENIUM
- . Waste code: D024
- . Waste name: M-CRESOL
- . Waste code: P001
- . Waste name: 2H-1-BENZOPYRAN-2-ONE, 4-HYDROXY-3-(3-OXO-1-PHENYLBUTYL)-, & SALTS, WHEN PRESENT AT CONCENTRATIONS GREATER THAN 0.3% (OR) WARFARIN, & SALTS, WHEN PRESENT AT CONCENTRATIONS GREATER THAN 0.3%
- . Waste code: P075
- . Waste name: NICOTINE, & SALTS (OR) PYRIDINE, 3-(1-METHYL-2-PYRROLIDINYL)-,(S)-, & SALTS
- . Waste code: U002
- . Waste name: 2-PROPANONE (I) (OR) ACETONE (I)
- . Waste code: U129
- . Waste name: CYCLOHEXANE, 1,2,3,4,5,6-HEXACHLORO-, (1ALPHA, 2ALPHA, 3BETA, 4ALPHA, 5ALPHA, 6BETA)- (OR) LINDANE
- . Waste code: U205
- . Waste name: SELENIUM SULFIDE (OR) SELENIUM SULFIDE SES2 (R,T)

Historical Generators:

Date form received by agency: 06/19/2013

Site name: CVS PHARMACY NO 9944

Classification: Large Quantity Generator

- . Waste code: D001
- . Waste name: IGNITABLE WASTE
- . Waste code: D002
- . Waste name: CORROSIVE WASTE
- . Waste code: D009
- . Waste name: MERCURY
- . Waste code: D011
- . Waste name: SILVER
- . Waste code: P001
- . Waste name: 2H-1-BENZOPYRAN-2-ONE, 4-HYDROXY-3-(3-OXO-1-PHENYLBUTYL)-, & SALTS, WHEN PRESENT AT CONCENTRATIONS GREATER THAN 0.3% (OR) WARFARIN, & SALTS, WHEN PRESENT AT CONCENTRATIONS GREATER THAN 0.3%
- . Waste code: P042
- . Waste name: 1,2-BENZENEDIOL, 4-[1-HYDROXY-2-(METHYLAMINO)ETHYL]-, (R)- (OR)

Map ID
Direction
Distance
Elevation

MAP FINDINGS

Site

Database(s)

EDR ID Number
EPA ID Number

LONGS DRUG STORE #356 (Continued)

1016168155

EPINEPHRINE

- . Waste code: P075
- . Waste name: NICOTINE, & SALTS (OR) PYRIDINE, 3-(1-METHYL-2-PYRROLIDINYL)-,(S)-, & SALTS

- . Waste code: P081
- . Waste name: 1,2,3-PROPANETRIOL, TRINITRATE (R) (OR) NITROGLYCERINE (R)

Biennial Reports:

Last Biennial Reporting Year: 2017

Annual Waste Handled:

Waste code: D001
Waste name: IGNITABLE HAZARDOUS WASTES ARE THOSE WASTES WHICH HAVE A FLASHPOINT OF LESS THAN 140 DEGREES FAHRENHEIT AS DETERMINED BY A PENSKEY-MARTENS CLOSED CUP FLASH POINT TESTER. ANOTHER METHOD OF DETERMINING THE FLASH POINT OF A WASTE IS TO REVIEW THE MATERIAL SAFETY DATA SHEET, WHICH CAN BE OBTAINED FROM THE MANUFACTURER OR DISTRIBUTOR OF THE MATERIAL. LACQUER THINNER IS AN EXAMPLE OF A COMMONLY USED SOLVENT WHICH WOULD BE CONSIDERED AS IGNITABLE HAZARDOUS WASTE.

Amount (Lbs): 366

Waste code: D002
Waste name: A WASTE WHICH HAS A PH OF LESS THAN 2 OR GREATER THAN 12.5 IS CONSIDERED TO BE A CORROSIVE HAZARDOUS WASTE. SODIUM HYDROXIDE, A CAUSTIC SOLUTION WITH A HIGH PH, IS OFTEN USED BY INDUSTRIES TO CLEAN OR DEGREASE PARTS. HYDROCHLORIC ACID, A SOLUTION WITH A LOW PH, IS USED BY MANY INDUSTRIES TO CLEAN METAL PARTS PRIOR TO PAINTING. WHEN THESE CAUSTIC OR ACID SOLUTIONS BECOME CONTAMINATED AND MUST BE DISPOSED, THE WASTE WOULD BE A CORROSIVE HAZARDOUS WASTE.

Amount (Lbs): 33

Waste code: D007
Waste name: CHROMIUM
Amount (Lbs): 11

Waste code: D009
Waste name: MERCURY
Amount (Lbs): 4

Waste code: D010
Waste name: SELENIUM
Amount (Lbs): 11

Waste code: D024
Waste name: M-CRESOL
Amount (Lbs): 4

Waste code: P001
Waste name: 2H-1-BENZOPYRAN-2-ONE, 4-HYDROXY-3-(3-OXO-1-PHENYLBUTYL)-, & SALTS, WHEN PRESENT AT CONCENTRATIONS GREATER THAN 0.3%
Amount (Lbs): 17

Waste code: P075
Waste name: NICOTINE, & SALTS
Amount (Lbs): 13

Map ID
Direction
Distance
Elevation

MAP FINDINGS

Site

Database(s)

EDR ID Number
EPA ID Number

LONGS DRUG STORE #356 (Continued)

1016168155

Waste code: U002
Waste name: ACETONE (I)
Amount (Lbs): 111

Waste code: U129
Waste name: CYCLOHEXANE, 1,2,3,4,5,6-HEXACHLORO-,
(1ALPHA,2ALPHA,3BETA,4ALPHA,5ALPHA,6BETA)-
Amount (Lbs): 4

Waste code: U205
Waste name: SELENIUM SULFIDE
Amount (Lbs): 4

Violation Status: No violations found

FINDS:

Registry ID: 110055760993

Environmental Interest/Information System
STATE MASTER

Registry ID: 110055523143

Environmental Interest/Information System

RCRAInfo is a national information system that supports the Resource Conservation and Recovery Act (RCRA) program through the tracking of events and activities related to facilities that generate, transport, and treat, store, or dispose of hazardous waste. RCRAInfo allows RCRA program staff to track the notification, permit, compliance, and corrective action activities required under RCRA.

STATE MASTER

[Click this hyperlink](#) while viewing on your computer to access additional FINDS: detail in the EDR Site Report.

ECHO:

Envid: 1016168155
Registry ID: 110055523143
DFR URL: <http://echo.epa.gov/detailed-facility-report?fid=110055523143>

L64
NW
1/8-1/4
0.239 mi.
1263 ft.

GOODWILL INDUSTRIES
3071 STEVENS CREEK BLVD
SANTA CLARA, CA 95050

SWRCY S108219227
N/A

Site 2 of 2 in cluster L

Relative:
Lower
Actual:
132 ft.

SWRCY:
Reg Id: 27510
Cert Id: RC4418
Mailing Address: 1080 N 7th St
Mailing City: San Jose
Mailing State: CA
Mailing Zip Code: 95112
Website: Not reported

Map ID
 Direction
 Distance
 Elevation

MAP FINDINGS

Site

Database(s)

EDR ID Number
 EPA ID Number

GOODWILL INDUSTRIES (Continued)

S108219227

Email: ryang@goodwillsv.org
 Phone Number: (408) 998-5774
 Grand Father: N
 Rural: N
 Operation Begin Date: 10/24/1991
 Aluminium: Y
 Glass: Y
 Plastic: Y
 Bimetal: Y
 Agency: N/A
 Monday Hours Of Operation: 8:00 am - 4:30 pm; Closed 12:00 pm - 12:30 pm
 Tuesday Hours Of Operation: 8:00 am - 4:30 pm; Closed 12:00 pm - 12:30 pm
 Wednesday Hours Of Operation: 8:00 am - 4:30 pm; Closed 12:00 pm - 12:30 pm
 Thursday Hours Of Operation: 8:00 am - 4:30 pm; Closed 12:00 pm - 12:30 pm
 Friday Hours Of Operation: 8:00 am - 4:30 pm; Closed 12:00 pm - 12:30 pm
 Saturday Hours Of Operation: CLOSED
 Sunday Hours Of Operation: CLOSED
 Organization ID: 18917
 Organization Name: Goodwill Industries of Santa Clara County

M65
North
1/8-1/4
0.243 mi.
1285 ft.

VALLEY FAIR MALL
2855 STEVENS CREEK BOULEVARD
SAN JOSE, CA 95050

CUPA Listings
NPDES
SAN JOSE HAZMAT
CIWQS

S109349120
N/A

Site 1 of 2 in cluster M

Relative:
Lower
Actual:
126 ft.

CUPA SANTA CLARA:
 Region: SANTA CLARA
 PE#: Not reported
 Program Description: HMBP FACILITY, 1-3 CHEMICALS
 Latitude: 37.325846
 Longitude: -121.9456166
 Record ID: PR0427413
 Facility ID: FA0285073

NPDES:
 Npdes Number: Not reported
 Facility Status: Not reported
 Agency Id: Not reported
 Region: 2
 Regulatory Measure Id: 446812
 Order No: Not reported
 Regulatory Measure Type: Construction
 Place Id: Not reported
 WDID: 2 43C369992
 Program Type: Not reported
 Adoption Date Of Regulatory Measure: Not reported
 Effective Date Of Regulatory Measure: Not reported
 Expiration Date Of Regulatory Measure: Not reported
 Termination Date Of Regulatory Measure: Not reported
 Discharge Name: Not reported
 Discharge Address: Not reported
 Discharge City: Not reported
 Discharge State: Not reported
 Discharge Zip: Not reported
 RECEIVED DATE: 06/07/2014
 PROCESSED DATE: 06/12/2014

Map ID
Direction
Distance
Elevation

MAP FINDINGS

Site

Database(s)

EDR ID Number
EPA ID Number

VALLEY FAIR MALL (Continued)

S109349120

STATUS CODE NAME: Active
STATUS DATE: 06/12/2014
PLACE SIZE: 71
PLACE SIZE UNIT: Acres
FACILITY CONTACT NAME: Scot Vallee
FACILITY CONTACT TITLE: VP - Development
FACILITY CONTACT PHONE: 408-236-3612
FACILITY CONTACT PHONE EXT: Not reported
FACILITY CONTACT EMAIL: svallee@westfield.com
OPERATOR NAME: V F Mall LLC
OPERATOR ADDRESS: 2049 Century Park East
OPERATOR CITY: CenturyCity
OPERATOR STATE: California
OPERATOR ZIP: 90067
OPERATOR CONTACT NAME: Rory Packer
OPERATOR CONTACT TITLE: Associate General Counsel
OPERATOR CONTACT PHONE: 310-445-2425
OPERATOR CONTACT PHONE EXT: Not reported
OPERATOR CONTACT EMAIL: rpacker@westfield.com
OPERATOR TYPE: Private Business
DEVELOPER NAME: V F Mall LLC
DEVELOPER ADDRESS: 2049 Century Park East
DEVELOPER CITY: CenturyCity
DEVELOPER STATE: California
DEVELOPER ZIP: 90067
DEVELOPER CONTACT NAME: Rory Packer
DEVELOPER CONTACT TITLE: Associate General Counsel
CONSTYPE LINEAR UTILITY IND: N
EMERGENCY PHONE NO: Not reported
EMERGENCY PHONE EXT: Not reported
CONSTYPE ABOVE GROUND IND: N
CONSTYPE BELOW GROUND IND: N
CONSTYPE CABLE LINE IND: N
CONSTYPE COMM LINE IND: N
CONSTYPE COMMERTIAL IND: Y
CONSTYPE ELECTRICAL LINE IND: N
CONSTYPE GAS LINE IND: N
CONSTYPE INDUSTRIAL IND: N
CONSTYPE OTHER DESCRIPTION: Not reported
CONSTYPE OTHER IND: N
CONSTYPE RECONS IND: N
CONSTYPE RESIDENTIAL IND: N
CONSTYPE TRANSPORT IND: N
CONSTYPE UTILITY DESCRIPTION: Not reported
CONSTYPE UTILITY IND: N
CONSTYPE WATER SEWER IND: N
DIR DISCHARGE USWATER IND: N
RECEIVING WATER NAME: Guadalupe River
CERTIFIER NAME: Rory Packer
CERTIFIER TITLE: Associate General Counsel
CERTIFICATION DATE: 07-JUN-14
PRIMARY SIC: Not reported
SECONDARY SIC: Not reported
TERTIARY SIC: Not reported

Npdes Number: CAS000002
Facility Status: Active

Map ID
Direction
Distance
Elevation

MAP FINDINGS

Site

Database(s)

EDR ID Number
EPA ID Number

VALLEY FAIR MALL (Continued)

S109349120

Agency Id: 0
Region: 2
Regulatory Measure Id: 446812
Order No: 2009-0009-DWQ
Regulatory Measure Type: Enrollee
Place Id: Not reported
WDID: 2 43C369992
Program Type: Construction
Adoption Date Of Regulatory Measure: Not reported
Effective Date Of Regulatory Measure: 06/12/2014
Expiration Date Of Regulatory Measure: Not reported
Termination Date Of Regulatory Measure: Not reported
Discharge Name: V F Mall LLC
Discharge Address: 2049 Century Park East
Discharge City: CenturyCity
Discharge State: California
Discharge Zip: 90067
RECEIVED DATE: Not reported
PROCESSED DATE: Not reported
STATUS CODE NAME: Not reported
STATUS DATE: Not reported
PLACE SIZE: Not reported
PLACE SIZE UNIT: Not reported
FACILITY CONTACT NAME: Not reported
FACILITY CONTACT TITLE: Not reported
FACILITY CONTACT PHONE: Not reported
FACILITY CONTACT PHONE EXT: Not reported
FACILITY CONTACT EMAIL: Not reported
OPERATOR NAME: Not reported
OPERATOR ADDRESS: Not reported
OPERATOR CITY: Not reported
OPERATOR STATE: Not reported
OPERATOR ZIP: Not reported
OPERATOR CONTACT NAME: Not reported
OPERATOR CONTACT TITLE: Not reported
OPERATOR CONTACT PHONE: Not reported
OPERATOR CONTACT PHONE EXT: Not reported
OPERATOR CONTACT EMAIL: Not reported
OPERATOR TYPE: Not reported
DEVELOPER NAME: Not reported
DEVELOPER ADDRESS: Not reported
DEVELOPER CITY: Not reported
DEVELOPER STATE: Not reported
DEVELOPER ZIP: Not reported
DEVELOPER CONTACT NAME: Not reported
DEVELOPER CONTACT TITLE: Not reported
CONSTYPE LINEAR UTILITY IND: Not reported
EMERGENCY PHONE NO: Not reported
EMERGENCY PHONE EXT: Not reported
CONSTYPE ABOVE GROUND IND: Not reported
CONSTYPE BELOW GROUND IND: Not reported
CONSTYPE CABLE LINE IND: Not reported
CONSTYPE COMM LINE IND: Not reported
CONSTYPE COMMERTIAL IND: Not reported
CONSTYPE ELECTRICAL LINE IND: Not reported
CONSTYPE GAS LINE IND: Not reported
CONSTYPE INDUSTRIAL IND: Not reported

Map ID
Direction
Distance
Elevation

MAP FINDINGS

Site

Database(s)

EDR ID Number
EPA ID Number

VALLEY FAIR MALL (Continued)

S109349120

CONSTYPE OTHER DESCRIPTION: Not reported
CONSTYPE OTHER IND: Not reported
CONSTYPE RECONS IND: Not reported
CONSTYPE RESIDENTIAL IND: Not reported
CONSTYPE TRANSPORT IND: Not reported
CONSTYPE UTILITY DESCRIPTION: Not reported
CONSTYPE UTILITY IND: Not reported
CONSTYPE WATER SEWER IND: Not reported
DIR DISCHARGE USWATER IND: Not reported
RECEIVING WATER NAME: Not reported
CERTIFIER NAME: Not reported
CERTIFIER TITLE: Not reported
CERTIFICATION DATE: Not reported
PRIMARY SIC: Not reported
SECONDARY SIC: Not reported
TERTIARY SIC: Not reported

SAN JOSE HAZMAT:

Region: SAN JOSE
File Num: 600880
Class: Auto Wrecking/Misc Simple Facility

Region: SAN JOSE
File Num: 603037
Class: Auto Wrecking/Misc Simple Facility

Region: SAN JOSE
File Num: 411930
Class: Misc. Complex firms and labs

CIWQS:

Agency: V F Mall LLC
Agency Address: 2049 Century Park East 41st Floor, Centurycity, CA 90067
Place/Project Type: Construction - Commercial
SIC/NAICS: Not reported
Region: 2
Program: CONSTW
Regulatory Measure Status: Active
Regulatory Measure Type: Storm water construction
Order Number: 2009-0009-DWQ
WDID: 2 43C369992
NPDES Number: CAS000002
Adoption Date: Not reported
Effective Date: 06/12/2014
Termination Date: Not reported
Expiration/Review Date: Not reported
Design Flow: Not reported
Major/Minor: Not reported
Complexity: Not reported
TTWQ: Not reported
Enforcement Actions within 5 years: 0
Violations within 5 years: 0
Latitude: 37.32524
Longitude: -121.9462

MAP FINDINGS

Map ID
 Direction
 Distance
 Elevation

Site

Database(s)

EDR ID Number
 EPA ID Number

M66
North
1/8-1/4
0.243 mi.
1285 ft.

VERIZON WIRELESS VALLEY FA
2855 STEVENS CREEK BL ROOF
SAN JOSE, CA 95128

SAN JOSE HAZMAT

S105109398
N/A

Site 2 of 2 in cluster M

Relative:
Lower
Actual:
126 ft.

SAN JOSE HAZMAT:
 Region: SAN JOSE
 File Num: 408498
 Class: Misc. Complex firms and labs

67
NW
1/4-1/2
0.331 mi.
1749 ft.

VANDERBILT
90 WINCHESTER BLVD
SANTA CLARA, CA 95050

ENVIROSTOR
VCP
NPDES
CIWQS

S106568333
N/A

Relative:
Lower
Actual:
128 ft.

ENVIROSTOR:
 Facility ID: 43010031
 Status: Certified
 Status Date: 08/11/2010
 Site Code: 201766
 Site Type: Voluntary Cleanup
 Site Type Detailed: Voluntary Cleanup
 Acres: 17
 NPL: NO
 Regulatory Agencies: SMBRP
 Lead Agency: SMBRP
 Program Manager: Karen Toth
 Supervisor: Karen Toth
 Division Branch: Cleanup Berkeley
 Assembly: 25
 Senate: 10
 Special Program: Voluntary Cleanup Program
 Restricted Use: NO
 Site Mgmt Req: NONE SPECIFIED
 Funding: Responsible Party
 Latitude: 37.32620
 Longitude: -121.9525
 APN: 303-17-048, 303-17-049, 303-17-053
 Past Use: RESEARCH - AGRICULTURAL
 Potential COC: Arsenic Dieldrin
 Confirmed COC: Arsenic Dieldrin
 Potential Description: SOIL
 Alias Name: BAREC
 Alias Type: Alternate Name
 Alias Name: BAY AREA RESEARCH AND EXTENSION CENTER
 Alias Type: Alternate Name
 Alias Name: 303-17-048
 Alias Type: APN
 Alias Name: 303-17-049
 Alias Type: APN
 Alias Name: 303-17-053
 Alias Type: APN
 Alias Name: 110033617156
 Alias Type: EPA (FRS #)
 Alias Name: 201464
 Alias Type: Project Code (Site Code)
 Alias Name: 201766
 Alias Type: Project Code (Site Code)

Map ID
Direction
Distance
Elevation

MAP FINDINGS

Site

Database(s)

EDR ID Number
EPA ID Number

VANDERBILT (Continued)

S106568333

Alias Name: 43010031
Alias Type: Envirostor ID Number

Completed Info:

Completed Area Name: PROJECT WIDE
Completed Sub Area Name: Not reported
Completed Document Type: Cost Recovery Closeout Memo
Completed Date: 08/11/2010
Comments: Not reported

Completed Area Name: PROJECT WIDE
Completed Sub Area Name: Not reported
Completed Document Type: Litigation Support
Completed Date: 09/09/2010
Comments: Met with attorney and reviewed files.

Completed Area Name: PROJECT WIDE
Completed Sub Area Name: Not reported
Completed Document Type: Certification
Completed Date: 08/11/2010
Comments: No further action required at the site. The site was cleaned up to residential standards.

Completed Area Name: PROJECT WIDE
Completed Sub Area Name: Not reported
Completed Document Type: Letter - Demand
Completed Date: 08/09/2006
Comments: Overdue invoice letter sent

Completed Area Name: PROJECT WIDE
Completed Sub Area Name: Not reported
Completed Document Type: CEQA - Responsible Agency Review
Completed Date: 10/19/2007
Comments: A Notice of Determination (NOD) was filed. The NOD found that the EIR prepared by the City of Santa Clara was adequate and that the cleanup project will not have a significant effect on the environment.
Not reported

Completed Area Name: PROJECT WIDE
Completed Sub Area Name: Not reported
Completed Document Type: Voluntary Cleanup Agreement
Completed Date: 05/12/2003
Comments: A Voluntary Cleanup Agreement was signed with the California Department of General Services.

Completed Area Name: PROJECT WIDE
Completed Sub Area Name: Not reported
Completed Document Type: Removal Action Completion Report
Completed Date: 08/11/2010
Comments: Not reported

Completed Area Name: PROJECT WIDE
Completed Sub Area Name: Not reported
Completed Document Type: Removal Action Workplan
Completed Date: 10/19/2007
Comments: The RAW was approved. The RAW consists of excavation of soil contaminated with dieldrin and arsenic and offsite disposal.

Map ID
Direction
Distance
Elevation

MAP FINDINGS

Site

Database(s)

EDR ID Number
EPA ID Number

VANDERBILT (Continued)

S106568333

Completed Area Name: PROJECT WIDE
Completed Sub Area Name: Not reported
Completed Document Type: Fieldwork
Completed Date: 06/30/2010
Comments: All fieldwork related to contaminated soils and implementation of the RAW has been completed.

Completed Area Name: PROJECT WIDE
Completed Sub Area Name: Not reported
Completed Document Type: Fact Sheets
Completed Date: 03/17/2006
Comments: Fact Sheet completed. Public Comment period for Draft RAW runs from March 22 through April 21, 2006.

Completed Area Name: PROJECT WIDE
Completed Sub Area Name: Not reported
Completed Document Type: Public Notice
Completed Date: 03/14/2006
Comments: Public Notice completed. Comment period for Draft RAW runs from March 22 through April 21, 2006.

Completed Area Name: PROJECT WIDE
Completed Sub Area Name: Not reported
Completed Document Type: Remedial Investigation Report
Completed Date: 11/10/2003
Comments: The Report indicates that the chemicals of concern in soil are dieldrin and arsenic.

Completed Area Name: PROJECT WIDE
Completed Sub Area Name: Not reported
Completed Document Type: Risk Assessment Report
Completed Date: 11/07/2006
Comments: DTSC approves revised screening level risk assessment.

Completed Area Name: PROJECT WIDE
Completed Sub Area Name: Not reported
Completed Document Type: Technical Workplan
Completed Date: 09/23/2008
Comments: The H&S Plan was approved to ensure protection of the workers and the public during implementation of the Removal Action Workplan.

Completed Area Name: PROJECT WIDE
Completed Sub Area Name: Not reported
Completed Document Type: Site Characterization Report
Completed Date: 08/24/2009
Comments: Transmittal of data collected in response to the toxic tort case. Data correlates with previous data and will be used when defining actual excavations. This report has been reviewed, but does not require DTSC approval.

Completed Area Name: PROJECT WIDE
Completed Sub Area Name: Not reported
Completed Document Type: Community Profile
Completed Date: 08/31/2003
Comments: Community Profile Approved

Completed Area Name: PROJECT WIDE

Map ID
Direction
Distance
Elevation

MAP FINDINGS

Site

Database(s)

EDR ID Number
EPA ID Number

VANDERBILT (Continued)

S106568333

Completed Sub Area Name: Not reported
Completed Document Type: Health & Safety Plan
Completed Date: 04/15/2010
Comments: Health and Safety Plan accepted for Environ Corp. Environ will oversee activities at the site and will conduct air monitoring and confirmation sampling during the removal action.

Completed Area Name: PROJECT WIDE
Completed Sub Area Name: Not reported
Completed Document Type: Health & Safety Plan
Completed Date: 04/15/2010
Comments: Health and Safety Plan accepted for EBS. EBS will conduct excavation and backfilling work as part of the removal action. EBS will also demolish the structures on site.

Completed Area Name: PROJECT WIDE
Completed Sub Area Name: Not reported
Completed Document Type: Health & Safety Plan
Completed Date: 06/02/2010
Comments: HASP updated to address underground tank found at site. DTSC had no comments on the document.

Completed Area Name: PROJECT WIDE
Completed Sub Area Name: Not reported
Completed Document Type: Health & Safety Plan
Completed Date: 06/04/2010
Comments: HASP updated to address underground tank found at site. DTSC had no comments on the document.

Future Area Name: Not reported
Future Sub Area Name: Not reported
Future Document Type: Not reported
Future Due Date: Not reported
Schedule Area Name: Not reported
Schedule Sub Area Name: Not reported
Schedule Document Type: Not reported
Schedule Due Date: Not reported
Schedule Revised Date: Not reported

VCP:

Facility ID: 43010031
Site Type: Voluntary Cleanup
Site Type Detail: Voluntary Cleanup
Site Mgmt. Req.: NONE SPECIFIED
Acres: 17
National Priorities List: NO
Cleanup Oversight Agencies: SMBRP
Lead Agency: SMBRP
Lead Agency Description: DTSC - Site Cleanup Program
Project Manager: Karen Toth
Supervisor: Karen Toth
Division Branch: Cleanup Berkeley
Site Code: 201766
Assembly: 25
Senate: 10
Special Programs Code: Voluntary Cleanup Program
Status: Certified

Map ID
Direction
Distance
Elevation

MAP FINDINGS

Site

Database(s)

EDR ID Number
EPA ID Number

VANDERBILT (Continued)

S106568333

Status Date: 08/11/2010
Restricted Use: NO
Funding: Responsible Party
Lat/Long: 37.32620 / -121.9525
APN: 303-17-048, 303-17-049, 303-17-053
Past Use: RESEARCH - AGRICULTURAL
Potential COC: 30001, 30207
Confirmed COC: 30001,30207
Potential Description: SOIL
Alias Name: BAREC
Alias Type: Alternate Name
Alias Name: BAY AREA RESEARCH AND EXTENSION CENTER
Alias Type: Alternate Name
Alias Name: 303-17-048
Alias Type: APN
Alias Name: 303-17-049
Alias Type: APN
Alias Name: 303-17-053
Alias Type: APN
Alias Name: 110033617156
Alias Type: EPA (FRS #)
Alias Name: 201464
Alias Type: Project Code (Site Code)
Alias Name: 201766
Alias Type: Project Code (Site Code)
Alias Name: 43010031
Alias Type: Envirostor ID Number

Completed Info:

Completed Area Name: PROJECT WIDE
Completed Sub Area Name: Not reported
Completed Document Type: Cost Recovery Closeout Memo
Completed Date: 08/11/2010
Comments: Not reported

Completed Area Name: PROJECT WIDE
Completed Sub Area Name: Not reported
Completed Document Type: Litigation Support
Completed Date: 09/09/2010
Comments: Met with attorney and reviewed files.

Completed Area Name: PROJECT WIDE
Completed Sub Area Name: Not reported
Completed Document Type: Certification
Completed Date: 08/11/2010
Comments: No further action required at the site. The site was cleaned up to residential standards.

Completed Area Name: PROJECT WIDE
Completed Sub Area Name: Not reported
Completed Document Type: Letter - Demand
Completed Date: 08/09/2006
Comments: Overdue invoice letter sent

Completed Area Name: PROJECT WIDE
Completed Sub Area Name: Not reported
Completed Document Type: CEQA - Responsible Agency Review
Completed Date: 10/19/2007

Map ID
Direction
Distance
Elevation

MAP FINDINGS

Site

Database(s)

EDR ID Number
EPA ID Number

VANDERBILT (Continued)

S106568333

Comments: A Notice of Determination (NOD) was filed. The NOD found that the EIR prepared by the City of Santa Clara was adequate and that the cleanup project will not have a significant effect on the environment.
Not reported

Completed Area Name: PROJECT WIDE
Completed Sub Area Name: Not reported
Completed Document Type: Voluntary Cleanup Agreement
Completed Date: 05/12/2003
Comments: A Voluntary Cleanup Agreement was signed with the California Department of General Services.

Completed Area Name: PROJECT WIDE
Completed Sub Area Name: Not reported
Completed Document Type: Removal Action Completion Report
Completed Date: 08/11/2010
Comments: Not reported

Completed Area Name: PROJECT WIDE
Completed Sub Area Name: Not reported
Completed Document Type: Removal Action Workplan
Completed Date: 10/19/2007
Comments: The RAW was approved. The RAW consists of excavation of soil contaminated with dieldrin and arsenic and offsite disposal.

Completed Area Name: PROJECT WIDE
Completed Sub Area Name: Not reported
Completed Document Type: Fieldwork
Completed Date: 06/30/2010
Comments: All fieldwork related to contaminated soils and implementation of the RAW has been completed.

Completed Area Name: PROJECT WIDE
Completed Sub Area Name: Not reported
Completed Document Type: Fact Sheets
Completed Date: 03/17/2006
Comments: Fact Sheet completed. Public Comment period for Draft RAW runs from March 22 through April 21, 2006.

Completed Area Name: PROJECT WIDE
Completed Sub Area Name: Not reported
Completed Document Type: Public Notice
Completed Date: 03/14/2006
Comments: Public Notice completed. Comment period for Draft RAW runs from March 22 through April 21, 2006.

Completed Area Name: PROJECT WIDE
Completed Sub Area Name: Not reported
Completed Document Type: Remedial Investigation Report
Completed Date: 11/10/2003
Comments: The Report indicates that the chemicals of concern in soil are dieldrin and arsenic.

Completed Area Name: PROJECT WIDE
Completed Sub Area Name: Not reported
Completed Document Type: Risk Assessment Report
Completed Date: 11/07/2006

Map ID
Direction
Distance
Elevation

MAP FINDINGS

Site

Database(s)

EDR ID Number
EPA ID Number

VANDERBILT (Continued)

S106568333

Comments: DTSC approves revised screening level risk assessment.

Completed Area Name: PROJECT WIDE
Completed Sub Area Name: Not reported
Completed Document Type: Technical Workplan
Completed Date: 09/23/2008
Comments: The H&S Plan was approved to ensure protection of the workers and the public during implementation of the Removal Action Workplan.

Completed Area Name: PROJECT WIDE
Completed Sub Area Name: Not reported
Completed Document Type: Site Characterization Report
Completed Date: 08/24/2009
Comments: Transmittal of data collected in response to the toxic tort case. Data correlates with previous data and will be used when defining actual excavations. This report has been reviewed, but does not require DTSC approval.

Completed Area Name: PROJECT WIDE
Completed Sub Area Name: Not reported
Completed Document Type: Community Profile
Completed Date: 08/31/2003
Comments: Community Profile Approved

Completed Area Name: PROJECT WIDE
Completed Sub Area Name: Not reported
Completed Document Type: Health & Safety Plan
Completed Date: 04/15/2010
Comments: Health and Safety Plan accepted for Environ Corp. Environ will oversee activities at the site and will conduct air monitoring and confirmation sampling during the removal action.

Completed Area Name: PROJECT WIDE
Completed Sub Area Name: Not reported
Completed Document Type: Health & Safety Plan
Completed Date: 04/15/2010
Comments: Health and Safety Plan accepted for EBS. EBS will conduct excavation and backfilling work as part of the removal action. EBS will also demolish the structures on site.

Completed Area Name: PROJECT WIDE
Completed Sub Area Name: Not reported
Completed Document Type: Health & Safety Plan
Completed Date: 06/02/2010
Comments: HASP updated to address underground tank found at site. DTSC had no comments on the document.

Completed Area Name: PROJECT WIDE
Completed Sub Area Name: Not reported
Completed Document Type: Health & Safety Plan
Completed Date: 06/04/2010
Comments: HASP updated to address underground tank found at site. DTSC had no comments on the document.

Future Area Name: Not reported
Future Sub Area Name: Not reported
Future Document Type: Not reported

Map ID
Direction
Distance
Elevation

MAP FINDINGS

Site

Database(s)

EDR ID Number
EPA ID Number

VANDERBILT (Continued)

S106568333

Future Due Date: Not reported
Schedule Area Name: Not reported
Schedule Sub Area Name: Not reported
Schedule Document Type: Not reported
Schedule Due Date: Not reported
Schedule Revised Date: Not reported

NPDES:

Npdes Number: Not reported
Facility Status: Not reported
Agency Id: Not reported
Region: 2
Regulatory Measure Id: 421082
Order No: Not reported
Regulatory Measure Type: Construction
Place Id: Not reported
WDID: 2 43C362339
Program Type: Not reported
Adoption Date Of Regulatory Measure: Not reported
Effective Date Of Regulatory Measure: Not reported
Expiration Date Of Regulatory Measure: Not reported
Termination Date Of Regulatory Measure: 04/05/2016
Discharge Name: Not reported
Discharge Address: Not reported
Discharge City: Not reported
Discharge State: Not reported
Discharge Zip: Not reported
RECEIVED DATE: 10/28/2011
PROCESSED DATE: 11/02/2011
STATUS CODE NAME: Terminated
STATUS DATE: 04/05/2016
PLACE SIZE: 11
PLACE SIZE UNIT: Acres
FACILITY CONTACT NAME: Paul Medeiros
FACILITY CONTACT TITLE: VP Site Development
FACILITY CONTACT PHONE: 925--24-4-75
FACILITY CONTACT PHONE EXT: Not reported
FACILITY CONTACT EMAIL: pmedeiros@shhomes.com
OPERATOR NAME: SummerHill Winchester
OPERATOR ADDRESS: 3000 Executive Parkway suite 450
OPERATOR CITY: San Ramon
OPERATOR STATE: California
OPERATOR ZIP: 94583
OPERATOR CONTACT NAME: Chris Neighbor
OPERATOR CONTACT TITLE: SVP
OPERATOR CONTACT PHONE: 925-244-7582
OPERATOR CONTACT PHONE EXT: Not reported
OPERATOR CONTACT EMAIL: cneighbor@shhomes.com
OPERATOR TYPE: Private Business
DEVELOPER NAME: SummerHill Winchester
DEVELOPER ADDRESS: 3000 Executive Parkway suite 450
DEVELOPER CITY: San Ramon
DEVELOPER STATE: California
DEVELOPER ZIP: 94583
DEVELOPER CONTACT NAME: Paul Medeiros
DEVELOPER CONTACT TITLE: VP Site Development
CONSTYPE LINEAR UTILITY IND: N

Map ID
Direction
Distance
Elevation

MAP FINDINGS

Site

Database(s)

EDR ID Number
EPA ID Number

VANDERBILT (Continued)

S106568333

EMERGENCY PHONE NO:	408-529-6020
EMERGENCY PHONE EXT:	Not reported
CONSTYPE ABOVE GROUND IND:	Not reported
CONSTYPE BELOW GROUND IND:	Not reported
CONSTYPE CABLE LINE IND:	Not reported
CONSTYPE COMM LINE IND:	Not reported
CONSTYPE COMMERTIAL IND:	Not reported
CONSTYPE ELECTRICAL LINE IND:	Not reported
CONSTYPE GAS LINE IND:	Not reported
CONSTYPE INDUSTRIAL IND:	Not reported
CONSTYPE OTHER DESRIPTION:	Not reported
CONSTYPE OTHER IND:	Not reported
CONSTYPE RECONS IND:	Not reported
CONSTYPE RESIDENTIAL IND:	Y
CONSTYPE TRANSPORT IND:	Not reported
CONSTYPE UTILITY DESCRIPTION:	Not reported
CONSTYPE UTILITY IND:	Not reported
CONSTYPE WATER SEWER IND:	Not reported
DIR DISCHARGE USWATER IND:	N
RECEIVING WATER NAME:	Not reported
CERTIFIER NAME:	Chris Neighbor
CERTIFIER TITLE:	SVP Land & Construction
CERTIFICATION DATE:	28-OCT-11
PRIMARY SIC:	Not reported
SECONDARY SIC:	Not reported
TERTIARY SIC:	Not reported
Npdes Number:	CAS000002
Facility Status:	Terminated
Agency Id:	0
Region:	2
Regulatory Measure Id:	421082
Order No:	2009-0009-DWQ
Regulatory Measure Type:	Enrollee
Place Id:	Not reported
WDID:	2 43C362339
Program Type:	Construction
Adoption Date Of Regulatory Measure:	Not reported
Effective Date Of Regulatory Measure:	11/02/2011
Expiration Date Of Regulatory Measure:	Not reported
Termination Date Of Regulatory Measure:	04/05/2016
Discharge Name:	SummerHill Winchester
Discharge Address:	3000 Executive Parkway suite 450
Discharge City:	San Ramon
Discharge State:	California
Discharge Zip:	94583
RECEIVED DATE:	Not reported
PROCESSED DATE:	Not reported
STATUS CODE NAME:	Not reported
STATUS DATE:	Not reported
PLACE SIZE:	Not reported
PLACE SIZE UNIT:	Not reported
FACILITY CONTACT NAME:	Not reported
FACILITY CONTACT TITLE:	Not reported
FACILITY CONTACT PHONE:	Not reported
FACILITY CONTACT PHONE EXT:	Not reported
FACILITY CONTACT EMAIL:	Not reported

Map ID
Direction
Distance
Elevation

MAP FINDINGS

Site

Database(s)

EDR ID Number
EPA ID Number

VANDERBILT (Continued)

S106568333

OPERATOR NAME: Not reported
OPERATOR ADDRESS: Not reported
OPERATOR CITY: Not reported
OPERATOR STATE: Not reported
OPERATOR ZIP: Not reported
OPERATOR CONTACT NAME: Not reported
OPERATOR CONTACT TITLE: Not reported
OPERATOR CONTACT PHONE: Not reported
OPERATOR CONTACT PHONE EXT: Not reported
OPERATOR CONTACT EMAIL: Not reported
OPERATOR TYPE: Not reported
DEVELOPER NAME: Not reported
DEVELOPER ADDRESS: Not reported
DEVELOPER CITY: Not reported
DEVELOPER STATE: Not reported
DEVELOPER ZIP: Not reported
DEVELOPER CONTACT NAME: Not reported
DEVELOPER CONTACT TITLE: Not reported
CONSTYPE LINEAR UTILITY IND: Not reported
EMERGENCY PHONE NO: Not reported
EMERGENCY PHONE EXT: Not reported
CONSTYPE ABOVE GROUND IND: Not reported
CONSTYPE BELOW GROUND IND: Not reported
CONSTYPE CABLE LINE IND: Not reported
CONSTYPE COMM LINE IND: Not reported
CONSTYPE COMMERCIAL IND: Not reported
CONSTYPE ELECTRICAL LINE IND: Not reported
CONSTYPE GAS LINE IND: Not reported
CONSTYPE INDUSTRIAL IND: Not reported
CONSTYPE OTHER DESCRIPTION: Not reported
CONSTYPE OTHER IND: Not reported
CONSTYPE RECONS IND: Not reported
CONSTYPE RESIDENTIAL IND: Not reported
CONSTYPE TRANSPORT IND: Not reported
CONSTYPE UTILITY DESCRIPTION: Not reported
CONSTYPE UTILITY IND: Not reported
CONSTYPE WATER SEWER IND: Not reported
DIR DISCHARGE USWATER IND: Not reported
RECEIVING WATER NAME: Not reported
CERTIFIER NAME: Not reported
CERTIFIER TITLE: Not reported
CERTIFICATION DATE: Not reported
PRIMARY SIC: Not reported
SECONDARY SIC: Not reported
TERTIARY SIC: Not reported

CIWQS:

Agency: SummerHill Winchester
Agency Address: 3000 Executive Parkway suite 450, San Ramon, CA 94583
Place/Project Type: Construction - Residential
SIC/NAICS: Not reported
Region: 2
Program: CONSTW
Regulatory Measure Status: Terminated
Regulatory Measure Type: Storm water construction
Order Number: 2009-0009-DWQ
WDID: 2 43C362339

Map ID
Direction
Distance
Elevation

MAP FINDINGS

Site

Database(s)

EDR ID Number
EPA ID Number

VANDERBILT (Continued)

S106568333

NPDES Number: CAS000002
Adoption Date: Not reported
Effective Date: 11/02/2011
Termination Date: 04/05/2016
Expiration/Review Date: Not reported
Design Flow: Not reported
Major/Minor: Not reported
Complexity: Not reported
TTWQ: Not reported
Enforcement Actions within 5 years: 1
Violations within 5 years: 1
Latitude: 37.1933
Longitude: -121.5701

68
WNW
1/4-1/2
0.353 mi.
1863 ft.

BRIDGESTONE/FIRESTONE (FORMER)
3150 STEVENS CREEK BLVD
SAN JOSE, CA 95117

LUST **S103972465**
HIST LUST **N/A**
SWEEPS UST
HIST CORTESE

Relative:
Lower
Actual:
134 ft.

LUST:
Lead Agency: SANTA CLARA COUNTY LOP
Case Type: LUST Cleanup Site
Geo Track: http://geotracker.waterboards.ca.gov/profile_report.asp?global_id=T0608502027
Global Id: T0608502027
Latitude: 37.323163
Longitude: -121.952272
Status: Completed - Case Closed
Status Date: 07/23/1998
Case Worker: UST
RB Case Number: Not reported
Local Agency: SANTA CLARA COUNTY LOP
File Location: All Files are on GeoTracker or in the Local Agency Database
Local Case Number: Not reported
Potential Media Affect: Soil
Potential Contaminants of Concern: Waste Oil / Motor / Hydraulic / Lubricating
Site History: Not reported

LUST:
Global Id: T0608502027
Contact Type: Regional Board Caseworker
Contact Name: Regional Water Board
Organization Name: SAN FRANCISCO BAY RWQCB (REGION 2)
Address: 1515 CLAY ST SUITE 1400
City: OAKLAND
Email: Not reported
Phone Number: Not reported

Global Id: T0608502027
Contact Type: Local Agency Caseworker
Contact Name: UST CASE WORKER
Organization Name: SANTA CLARA COUNTY LOP
Address: 1555 Berger Drive, Suite 300
City: SAN JOSE
Email: Not reported
Phone Number: 4089183400

Map ID
Direction
Distance
Elevation

MAP FINDINGS

Site

Database(s)

EDR ID Number
EPA ID Number

BRIDGESTONE/FIRESTONE (FORMER) (Continued)

S103972465

LUST:

Global Id: T0608502027
Action Type: ENFORCEMENT
Date: 07/23/1998
Action: Closure/No Further Action Letter

Global Id: T0608502027
Action Type: Other
Date: 12/16/1997
Action: Leak Reported

Global Id: T0608502027
Action Type: RESPONSE
Date: 07/23/1998
Action: Other Report / Document

LUST:

Global Id: T0608502027
Status: Open - Case Begin Date
Status Date: 12/16/1997

Global Id: T0608502027
Status: Open - Site Assessment
Status Date: 02/04/1998

Global Id: T0608502027
Status: Completed - Case Closed
Status Date: 07/23/1998

LUST REG 2:

Region: 2
Facility Id: Not reported
Facility Status: Case Closed
Case Number: 07S1W15J02f
How Discovered: Not reported
Leak Cause: Not reported
Leak Source: Not reported
Date Leak Confirmed: Not reported
Oversight Program: LUST
Prelim. Site Assessment Workplan Submitted: Not reported
Preliminary Site Assessment Began: 2/4/1998
Pollution Characterization Began: 2/4/1998
Pollution Remediation Plan Submitted: Not reported
Date Remediation Action Underway: Not reported
Date Post Remedial Action Monitoring Began: Not reported

LUST SANTA CLARA:

Region: SANTA CLARA
SCVWD ID: 07S1W15J02F
Date Closed: 07/23/1998
EDR Link ID: 07S1W15J02F

HIST LUST SANTA CLARA:

Region: SANTA CLARA

Map ID
Direction
Distance
Elevation

MAP FINDINGS

Site

Database(s)

EDR ID Number
EPA ID Number

BRIDGESTONE/FIRESTONE (FORMER) (Continued)

S103972465

Region Code: 2
SCVWD ID: 07S1W15J02
Oversite Agency: SCVWD
Date Listed: 1997-12-30 00:00:00
Closed Date: 1998-07-23 00:00:00

SWEEPS UST:

Status: Active
Comp Number: 401673
Number: 9
Board Of Equalization: Not reported
Referral Date: 09-30-92
Action Date: 09-08-92
Created Date: 02-29-88
Owner Tank Id: Not reported
SWRCB Tank Id: 43-060-401673-000002
Tank Status: A
Capacity: 550
Active Date: Not reported
Tank Use: OIL
STG: W
Content: Not reported
Number Of Tanks: 1

Status: Not reported
Comp Number: 401673
Number: Not reported
Board Of Equalization: Not reported
Referral Date: Not reported
Action Date: Not reported
Created Date: Not reported
Owner Tank Id: Not reported
SWRCB Tank Id: 43-060-401673-000001
Tank Status: Not reported
Capacity: 500
Active Date: Not reported
Tank Use: OIL
STG: WASTE
Content: Not reported
Number Of Tanks: 1

HIST CORTESE:

Region: CORTESE
Facility County Code: 43
Reg By: LTNKA
Reg Id: 43-2209

Map ID
 Direction
 Distance
 Elevation

MAP FINDINGS

Site

Database(s)

EDR ID Number
 EPA ID Number

69
SSW
1/4-1/2
0.363 mi.
1919 ft.

INDIAN HEALTH CTR OF SANTA CLARA VALLEY
3003 MOORPARK AVENUE
SAN JOSE, CA 95128

ENVIROSTOR **S118756960**
N/A

Relative:
Higher
Actual:
147 ft.

ENVIROSTOR:
 Facility ID: 43800005
 Status: No Action Required
 Status Date: 11/26/1996
 Site Code: 200837
 Site Type: Calmortgage
 Site Type Detailed: Calmortgage
 Acres: 0
 NPL: NO
 Regulatory Agencies: SMBRP
 Lead Agency: SMBRP
 Program Manager: Sandra Karinen
 Supervisor: William Beckman
 Division Branch: Cleanup Sacramento
 Assembly: 28
 Senate: 15
 Special Program: Not reported
 Restricted Use: NO
 Site Mgmt Req: NONE SPECIFIED
 Funding: CalMortgage
 Latitude: 37.31631
 Longitude: -121.9475
 APN: NONE SPECIFIED
 Past Use: NONE
 Potential COC: NONE SPECIFIED No Contaminants found
 Confirmed COC: No Contaminants found
 Potential Description: NMA
 Alias Name: 200837
 Alias Type: Project Code (Site Code)
 Alias Name: 43800005
 Alias Type: Envirostor ID Number

Completed Info:

Completed Area Name: PROJECT WIDE
 Completed Sub Area Name: Not reported
 Completed Document Type: Phase 1
 Completed Date: 11/26/1996
 Comments: Pursuant to the MOU, DTSC has prepared a Phase I Environmental Assessment for the Indian Health Center of Santa Clara Valley (IHSCSV). The property, currently a multi-story office building, is proposed for remodeling for use as administrative offices to be owned and operated by IHSCSV. At a later date, IHSCSV plans to add educational and community health facilities as well as some medical offices. A Phase I Report was prepared by DTSC and concluded that no action was needed for this property; there is no contamination on the property.

Future Area Name: Not reported
 Future Sub Area Name: Not reported
 Future Document Type: Not reported
 Future Due Date: Not reported
 Schedule Area Name: Not reported
 Schedule Sub Area Name: Not reported
 Schedule Document Type: Not reported

Map ID
Direction
Distance
Elevation

MAP FINDINGS

Site

Database(s)

EDR ID Number
EPA ID Number

INDIAN HEALTH CTR OF SANTA CLARA VALLEY (Continued)

S118756960

Schedule Due Date: Not reported
Schedule Revised Date: Not reported

70
SE
1/4-1/2
0.386 mi.
2039 ft.

GUADALUPE RIVER PROJ PO 12489
I-880/I-280
SAN JOSE, CA 95110

CPS-SLIC **S106235147**
NON-CASE INFO **N/A**

Relative:
Higher

SLIC REG 2:

Actual:
157 ft.

Region: 2
Facility ID: SL18260681
Facility Status: Not reported
Date Closed: Not reported
Local Case #: Not reported
How Discovered: Not reported
Leak Cause: Not reported
Leak Source: Not reported
Date Confirmed: Not reported
Date Prelim Site Assmnt Workplan Submitted: Not reported
Date Preliminary Site Assessment Began: Not reported
Date Pollution Characterization Began: Not reported
Date Remediation Plan Submitted: Not reported
Date Remedial Action Underway: Not reported
Date Post Remedial Action Monitoring Began: Not reported

NON-CASE INFO:

Global ID: SL18260681
Case Type: Non-Case Information
Status: Informational Item
Status Date: 10/01/1993
Lead Agency: SAN FRANCISCO BAY RWQCB (REGION 2)
Case Worker: UUU
Local Agency: Not reported
RB Case Number: SL18260681
Loc Case Number: Not reported
File Location: Not reported
Potential Contaminants of Concern: Not reported
Potential Media Affected: Not reported
Site History: Not reported
Begin Date: 1993-10-01 00:00:00
How Discovered: Not reported
How Discovered Description: Not reported
Stop Method: Not reported
Stop Description: Not reported
Latitude: 37.3385
Longitude: -121.902409
Geotracker: http://geotracker.waterboards.ca.gov/profile_report.asp?global_id=SL18260681

Map ID
Direction
Distance
Elevation

MAP FINDINGS

Site

Database(s)

EDR ID Number
EPA ID Number

N71
SSW
1/4-1/2
0.434 mi.
2290 ft.
PETRO AMERICA
602 S WINCHESTER BL
SAN JOSE, CA 95128
Site 1 of 9 in cluster N

LUST **U001602981**
HIST LUST **N/A**
SWEEPS UST
HIST UST
CUPA Listings
SAN JOSE HAZMAT

Relative:
Higher

Actual:
147 ft.

LUST:

Lead Agency: SANTA CLARA COUNTY LOP
Case Type: LUST Cleanup Site
Geo Track: http://geotracker.waterboards.ca.gov/profile_report.asp?global_id=T0608500256
Global Id: T0608500256
Latitude: 37.3158789467938
Longitude: -121.949524283409
Status: Completed - Case Closed
Status Date: 10/31/1995
Case Worker: UST
RB Case Number: Not reported
Local Agency: SANTA CLARA COUNTY LOP
File Location: All Files are on GeoTracker or in the Local Agency Database
Local Case Number: Not reported
Potential Media Affect: Soil
Potential Contaminants of Concern: Waste Oil / Motor / Hydraulic / Lubricating
Site History: Not reported

LUST:

Global Id: T0608500256
Contact Type: Regional Board Caseworker
Contact Name: Regional Water Board
Organization Name: SAN FRANCISCO BAY RWQCB (REGION 2)
Address: 1515 CLAY ST SUITE 1400
City: OAKLAND
Email: Not reported
Phone Number: Not reported

Global Id: T0608500256
Contact Type: Local Agency Caseworker
Contact Name: UST CASE WORKER
Organization Name: SANTA CLARA COUNTY LOP
Address: 1555 Berger Drive, Suite 300
City: SAN JOSE
Email: Not reported
Phone Number: 4089183400

LUST:

Global Id: T0608500256
Action Type: ENFORCEMENT
Date: 03/13/1992
Action: Notice of Responsibility - #39499

Global Id: T0608500256
Action Type: Other
Date: 04/05/1991
Action: Leak Reported

Global Id: T0608500256
Action Type: ENFORCEMENT
Date: 10/31/1995
Action: Closure/No Further Action Letter

Map ID
Direction
Distance
Elevation

MAP FINDINGS

Site

Database(s)

EDR ID Number
EPA ID Number

PETRO AMERICA (Continued)

U001602981

LUST:

Global Id: T0608500256
Status: Open - Case Begin Date
Status Date: 12/20/1990

Global Id: T0608500256
Status: Open - Site Assessment
Status Date: 12/20/1990

Global Id: T0608500256
Status: Completed - Case Closed
Status Date: 10/31/1995

Lead Agency: SANTA CLARA COUNTY LOP
Case Type: LUST Cleanup Site
Geo Track: http://geotracker.waterboards.ca.gov/profile_report.asp?global_id=T0608502298
Global Id: T0608502298
Latitude: 37.315724
Longitude: -121.94961
Status: Completed - Case Closed
Status Date: 11/06/1990
Case Worker: UST
RB Case Number: Not reported
Local Agency: SANTA CLARA COUNTY LOP
File Location: All Files are on GeoTracker or in the Local Agency Database
Local Case Number: Not reported
Potential Media Affect: Soil
Potential Contaminants of Concern: Kerosene
Site History: Not reported

LUST:

Global Id: T0608502298
Contact Type: Regional Board Caseworker
Contact Name: Regional Water Board
Organization Name: SAN FRANCISCO BAY RWQCB (REGION 2)
Address: 1515 CLAY ST SUITE 1400
City: OAKLAND
Email: Not reported
Phone Number: Not reported

Global Id: T0608502298
Contact Type: Local Agency Caseworker
Contact Name: UST CASE WORKER
Organization Name: SANTA CLARA COUNTY LOP
Address: 1555 Berger Drive, Suite 300
City: SAN JOSE
Email: Not reported
Phone Number: 4089183400

LUST:

Global Id: T0608502298
Action Type: REMEDIATION
Date: 05/19/1987
Action: Excavation

Global Id: T0608502298

Map ID
Direction
Distance
Elevation

MAP FINDINGS

Site

Database(s)

EDR ID Number
EPA ID Number

PETRO AMERICA (Continued)

U001602981

Action Type: ENFORCEMENT
Date: 06/08/1988
Action: Notice of Responsibility - #39498

Global Id: T0608502298
Action Type: RESPONSE
Date: 04/24/1984
Action: Other Report / Document

Global Id: T0608502298
Action Type: Other
Date: 05/19/1987
Action: Leak Reported

Global Id: T0608502298
Action Type: ENFORCEMENT
Date: 11/06/1990
Action: Closure/No Further Action Letter

LUST:

Global Id: T0608502298
Status: Open - Case Begin Date
Status Date: 05/19/1987

Global Id: T0608502298
Status: Open - Site Assessment
Status Date: 03/11/1988

Global Id: T0608502298
Status: Completed - Case Closed
Status Date: 11/06/1990

LUST REG 2:

Region: 2
Facility Id: Not reported
Facility Status: Case Closed
Case Number: 07S1W22A01f
How Discovered: Not reported
Leak Cause: Not reported
Leak Source: Not reported
Date Leak Confirmed: Not reported
Oversight Program: LUST
Prelim. Site Assessment Workplan Submitted: Not reported
Preliminary Site Assessment Began: 3/11/1988
Pollution Characterization Began: Not reported
Pollution Remediation Plan Submitted: Not reported
Date Remediation Action Underway: Not reported
Date Post Remedial Action Monitoring Began: Not reported

Region: 2
Facility Id: Not reported
Facility Status: Case Closed
Case Number: 07S1W22A02f
How Discovered: Not reported
Leak Cause: Not reported

Map ID
Direction
Distance
Elevation

MAP FINDINGS

Site

Database(s)

EDR ID Number
EPA ID Number

PETRO AMERICA (Continued)

U001602981

Leak Source: Not reported
Date Leak Confirmed: Not reported
Oversight Program: LUST
Prelim. Site Assessment Workplan Submitted: Not reported
Preliminary Site Assessment Began: 12/20/1990
Pollution Characterization Began: 12/20/1990
Pollution Remediation Plan Submitted: Not reported
Date Remediation Action Underway: Not reported
Date Post Remedial Action Monitoring Began: Not reported

Region: 2
Facility Id: Not reported
Facility Status: Preliminary site assessment underway
Case Number: 07S1W22A08f
How Discovered: Not reported
Leak Cause: Unknown
Leak Source: Not reported
Date Leak Confirmed: Not reported
Oversight Program: LUST
Prelim. Site Assessment Workplan Submitted: Not reported
Preliminary Site Assessment Began: 10/1/2003
Pollution Characterization Began: Not reported
Pollution Remediation Plan Submitted: Not reported
Date Remediation Action Underway: Not reported
Date Post Remedial Action Monitoring Began: Not reported

LUST SANTA CLARA:

Region: SANTA CLARA
SCVWD ID: 07S1W22A08F
Date Closed: Not reported
EDR Link ID: 07S1W22A08F

Region: SANTA CLARA
SCVWD ID: 07S1W22A02F
Date Closed: 10/31/1995
EDR Link ID: 07S1W22A02F

Region: SANTA CLARA
SCVWD ID: 07S1W22A01F
Date Closed: 11/06/1990
EDR Link ID: 07S1W22A01F

HIST LUST SANTA CLARA:

Region: SANTA CLARA
Region Code: 2
SCVWD ID: 07S1W22A01
Oversite Agency: SCVWD
Date Listed: 1988-01-01 00:00:00
Closed Date: 1990-11-06 00:00:00

Region: SANTA CLARA
Region Code: 2
SCVWD ID: 07S1W22A02
Oversite Agency: SCVWD
Date Listed: 1991-06-03 00:00:00
Closed Date: 1995-10-31 00:00:00

Map ID
Direction
Distance
Elevation

MAP FINDINGS

Site

Database(s)

EDR ID Number
EPA ID Number

PETRO AMERICA (Continued)

U001602981

Region: SANTA CLARA
Region Code: 2
SCVWD ID: 07S1W22A08
Oversite Agency: SCCDEH
Date Listed: 2004-01-27 00:00:00
Closed Date: Not reported

SWEEPS UST:

Status: Not reported
Comp Number: 403175
Number: Not reported
Board Of Equalization: Not reported
Referral Date: Not reported
Action Date: Not reported
Created Date: Not reported
Owner Tank Id: Not reported
SWRCB Tank Id: 43-060-403175-000004
Tank Status: Not reported
Capacity: 250
Active Date: Not reported
Tank Use: OIL
STG: WASTE
Content: Not reported
Number Of Tanks: 1

Status: Active
Comp Number: 403175
Number: 9
Board Of Equalization: Not reported
Referral Date: 09-30-92
Action Date: 09-08-92
Created Date: 02-29-88
Owner Tank Id: Not reported
SWRCB Tank Id: 43-060-403175-000001
Tank Status: A
Capacity: 8000
Active Date: Not reported
Tank Use: M.V. FUEL
STG: P
Content: LEADED
Number Of Tanks: 3

Status: Active
Comp Number: 403175
Number: 9
Board Of Equalization: Not reported
Referral Date: 09-30-92
Action Date: 09-08-92
Created Date: 02-29-88
Owner Tank Id: Not reported
SWRCB Tank Id: 43-060-403175-000002
Tank Status: A
Capacity: 8000
Active Date: Not reported
Tank Use: M.V. FUEL
STG: P
Content: REG UNLEADED

Map ID
Direction
Distance
Elevation

MAP FINDINGS

Site

Database(s)

EDR ID Number
EPA ID Number

PETRO AMERICA (Continued)

U001602981

Number Of Tanks: Not reported
Status: Active
Comp Number: 403175
Number: 9
Board Of Equalization: Not reported
Referral Date: 09-30-92
Action Date: 09-08-92
Created Date: 02-29-88
Owner Tank Id: Not reported
SWRCB Tank Id: 43-060-403175-000003
Tank Status: A
Capacity: 8000
Active Date: Not reported
Tank Use: M.V. FUEL
STG: P
Content: REG UNLEADED
Number Of Tanks: Not reported

HIST UST:

File Number: 0002074F
URL: <http://geotracker.waterboards.ca.gov/ustpdfs/pdf/0002074F.pdf>
Region: STATE
Facility ID: 00000056442
Facility Type: Gas Station
Other Type: Not reported
Contact Name: RICK HIRSCH
Telephone: 4082494442
Owner Name: R & B ASSOCIATES
Owner Address: 602 S. WINCHESTER
Owner City,St,Zip: SAN JOSE, CA 95128
Total Tanks: 0004

Tank Num: 001
Container Num: 1
Year Installed: Not reported
Tank Capacity: 00008000
Tank Used for: PRODUCT
Type of Fuel: PREMIUM
Container Construction Thickness: Not reported
Leak Detection: Visual, Stock Inventor, Groundwater Monitoring Well

Tank Num: 002
Container Num: 2
Year Installed: Not reported
Tank Capacity: 00008000
Tank Used for: PRODUCT
Type of Fuel: UNLEADED
Container Construction Thickness: Not reported
Leak Detection: Visual, Stock Inventor, Groundwater Monitoring Well

Tank Num: 003
Container Num: 3
Year Installed: Not reported
Tank Capacity: 00000500
Tank Used for: WASTE
Type of Fuel: WASTE OIL

Map ID
Direction
Distance
Elevation

MAP FINDINGS

Site

Database(s)

EDR ID Number
EPA ID Number

PETRO AMERICA (Continued)

U001602981

Container Construction Thickness: Not reported
Leak Detection: Visual

Tank Num: 004
Container Num: 4
Year Installed: Not reported
Tank Capacity: 00008000
Tank Used for: PRODUCT
Type of Fuel: REGULAR
Container Construction Thickness: Not reported
Leak Detection: Visual, Stock Inventor

[Click here for Geo Tracker PDF:](#)

CUPA SANTA CLARA:

Region: SANTA CLARA
PE#: 2399
Program Description: UNDERGROUND STORAGE TANK PROGRAM RECORD
Latitude: 37.315989
Longitude: -121.94999
Record ID: PR0396271
Facility ID: FA0258559

Region: SANTA CLARA
PE#: 2202
Program Description: GENERATES < 100 KG/YR
Latitude: 37.315989
Longitude: -121.94999
Record ID: PR0378284
Facility ID: FA0258559

Region: SANTA CLARA
PE#: Not reported
Program Description: HMBP FACILITY, 1-3 CHEMICALS
Latitude: 37.315989
Longitude: -121.94999
Record ID: PR0396272
Facility ID: FA0258559

Region: SANTA CLARA
PE#: Not reported
Program Description: HMBP FACILITY, 1-3 CHEMICALS
Latitude: 37.315989
Longitude: -121.94999
Record ID: PR0415648
Facility ID: FA0210262

Region: SANTA CLARA
PE#: 2205
Program Description: GENERATES 100 KG YR TO <5 TONS/YR
Latitude: 37.315989
Longitude: -121.94999
Record ID: PR0317966
Facility ID: FA0210262

SAN JOSE HAZMAT:

Map ID
 Direction
 Distance
 Elevation

MAP FINDINGS

Site

Database(s)

EDR ID Number
 EPA ID Number

PETRO AMERICA (Continued)

U001602981

Region: SAN JOSE
 File Num: 602563
 Class: Auto Repair

Region: SAN JOSE
 File Num: 406375
 Class: Gasoline Station

N72
SSW
1/4-1/2
0.443 mi.
2338 ft.

PETRO AMERICA
602 WINCHESTER BLVD.
SAN JOSE, CA 95128

LUST S103996108
N/A

Site 2 of 9 in cluster N

Relative:
Higher
Actual:
147 ft.

LUST:

Lead Agency: SANTA CLARA COUNTY LOP
 Case Type: LUST Cleanup Site
 Geo Track: http://geotracker.waterboards.ca.gov/profile_report.asp?global_id=T0608522476
 Global Id: T0608522476
 Latitude: 37.3157381570724
 Longitude: -121.949465274811
 Status: Completed - Case Closed
 Status Date: 06/10/2015
 Case Worker: AC
 RB Case Number: Not reported
 Local Agency: SANTA CLARA COUNTY LOP
 File Location: All Files are on GeoTracker or in the Local Agency Database
 Local Case Number: 07S1W22A08f
 Potential Media Affect: Other Groundwater (uses other than drinking water), Soil
 Potential Contaminants of Concern: Benzene, Toluene, Xylene, MTBE / TBA / Other Fuel Oxygenates, Gasoline
 Site History: The site is identified as Santa Clara County Assessors Parcel number 279-01-022 and is associated with 602 South Winchester Boulevard. The site is located on the southeast corner of the intersection of South Winchester Boulevard and Moorpark Avenue and is currently occupied by a Valero-branded gasoline service station and an automobile smog testing business. Two previous fuel leak investigations are associated with this property. The Site was formerly a Mobil Service station. In December of 1982, Mobil replaced a 6,000-gallon fiberglass gasoline tank with a new 6,000-gallon fiberglass tank. In 1984 the site became an independent ARCO Service station. Immediately after ARCO took over as the station operator they replaced the fiberglass tank and two steel gasoline tanks (10,000 and 8,000 gallon) with three 8,000-gallon, double-walled fiberglass tanks. Approximately 20 cubic yards of contaminated soil was overexcavated when the fiberglass tanks were removed and confirmation soil samples were collected. The soil was temporarily stored on-site and then placed back in the open excavation along with gravel. At the recommendation of the Santa Clara Valley Water District (SCVWD) this fuel release case was granted case closure by the California Regional Water Quality Control Board (RWQCB) in a closure letter dated 11/06/90. A map prepared in 1984 showing the approximate location of documented impacted soils in relation to the location of the former USTs is presented in Attachment B. The impacted soil shown on the 1984 map is near the location of existing monitoring well MW-2, the well selected as the extraction well for the 30-day SVE event documented in this report. On 12/20/90 a 550-gallon waste oil tank was removed from the property. Up to 950 ppm of Total oil and grease (TOG) was detected in a composite sample collected from stockpiled

Map ID
Direction
Distance
Elevation

MAP FINDINGS

Site

Database(s)

EDR ID Number
EPA ID Number

PETRO AMERICA (Continued)

S103996108

soil removed during the tank removal operations. Laboratory analysis of samples from the native soil collected from 1 to 2 feet below the former tank location did not contain detectable concentrations of TOG. Based upon these non detectable concentrations the SCVWD granted case closure for the fuel release case associated with this waste oil tank in their closure letter dated 10/31/95. The RWQCB issued a directive letter dated 12/26/02 for a work plan for a MTBE monitoring program to determine if groundwater beneath the subject site had been impacted from undetected releases from the existing UST system. A work plan was prepared and a field investigation was conducted by WELLTEST, which consisted of installing and sampling one groundwater monitoring well on the property. The results of that investigation found elevated concentrations of MTBE in the groundwater sample collected from the well. There are currently three groundwater monitoring wells associated with this site. The wells (MW-1, MW-2, and MW-3) are located within the site boundaries. 2002 The Regional Water Quality Control Board (RWQCB) required a work plan to investigate methyl tert butyl ether (MTBE) contamination in the subsurface. A work plan was prepared and submitted that consisted of the installation and sampling of one groundwater monitoring well on the property. 2003 The installation of the monitoring well was completed and the results of the groundwater sampling reported a concentration of 5,500 parts per billion (ppb) MTBE. Based on the results of the well installation a new fuel leak case was opened. 2004 Monitoring well MW-1 was sampled on a quarterly basis 2005 Two additional monitoring wells were installed (MW-2 and MW-3) and two temporary borings were completed (WTI-1 and WTI-2). The groundwater sampling program was expanded to include all three monitoring wells. 2005 2010 Routine groundwater monitoring and sampling was conducted. 2010 A mobile high-vacuum soil vapor extraction system was operated at the site between April 3 and September 2. Field calculations reported that approximately 18,391 pounds of gasoline-range hydrocarbons were recovered from well MW-2. 2011 An additional site investigation was conducted which included the installation of two additional monitoring wells (MW-4 and MW-5) which were intended to delineate contamination to the south and southeast of the underground storage tanks (USTs). In June, two additional monitoring wells were installed (MW-6 and MW-7) to the west and southeast of the USTs. 2012 One vapor/recovery well (VW-1) was installed in the vicinity of the suspected contamination source near MW-2. This well was installed in shallower sediments (25-50 feet) to allow for SVE testing in this zone. In June, an SVE pilot test was conducted using VW-1; however field data indicated that extraction from this zone was not feasible. In November groundwater monitoring was suspended with approval from the Santa Clara County Department of Environmental Health pending a review of the case for closure. 2013 An investigation to delineate groundwater total petroleum hydrocarbon as gas (TPHg) contamination further east of the property was conducted by completing one soil boring and collecting a grab groundwater sample. No TPHg was reported above the laboratory detection limit.

LUST:

Global Id: T0608522476
Contact Type: Local Agency Caseworker
Contact Name: AARON COSTA
Organization Name: SANTA CLARA COUNTY LOP
Address: 1555 Berger Drive, Suite 300
City: SAN JOSE

Map ID
Direction
Distance
Elevation

MAP FINDINGS

Site

Database(s)

EDR ID Number
EPA ID Number

PETRO AMERICA (Continued)

S103996108

Email: aaron.costa@cep.sccgov.org
Phone Number: 4089181954

Global Id: T0608522476
Contact Type: Regional Board Caseworker
Contact Name: Regional Water Board
Organization Name: SAN FRANCISCO BAY RWQCB (REGION 2)
Address: 1515 CLAY ST SUITE 1400
City: OAKLAND
Email: Not reported
Phone Number: Not reported

LUST:

Global Id: T0608522476
Action Type: RESPONSE
Date: 05/28/2010
Action: Pilot Study/ Treatability Report

Global Id: T0608522476
Action Type: ENFORCEMENT
Date: 01/28/2004
Action: Notice of Responsibility - #43052

Global Id: T0608522476
Action Type: ENFORCEMENT
Date: 10/12/2004
Action: Staff Letter - #44894

Global Id: T0608522476
Action Type: ENFORCEMENT
Date: 12/26/2002
Action: 13267 Requirement

Global Id: T0608522476
Action Type: ENFORCEMENT
Date: 12/01/2003
Action: Notice of Violation

Global Id: T0608522476
Action Type: RESPONSE
Date: 03/18/2003
Action: Correspondence

Global Id: T0608522476
Action Type: RESPONSE
Date: 08/30/2010
Action: Other Report / Document

Global Id: T0608522476
Action Type: RESPONSE
Date: 01/10/2003
Action: Correspondence

Global Id: T0608522476
Action Type: RESPONSE
Date: 03/13/2015
Action: Well Destruction Report

Map ID
Direction
Distance
Elevation

MAP FINDINGS

Site

Database(s)

EDR ID Number
EPA ID Number

PETRO AMERICA (Continued)

S103996108

Global Id:	T0608522476
Action Type:	ENFORCEMENT
Date:	06/22/2012
Action:	Staff Letter
Global Id:	T0608522476
Action Type:	RESPONSE
Date:	10/04/2013
Action:	Other Report / Document - Regulator Responded
Global Id:	T0608522476
Action Type:	RESPONSE
Date:	03/26/2003
Action:	Email Correspondence
Global Id:	T0608522476
Action Type:	ENFORCEMENT
Date:	10/04/2012
Action:	Warning Letter
Global Id:	T0608522476
Action Type:	ENFORCEMENT
Date:	10/03/2013
Action:	Staff Letter
Global Id:	T0608522476
Action Type:	ENFORCEMENT
Date:	06/10/2015
Action:	Closure/No Further Action Letter
Global Id:	T0608522476
Action Type:	ENFORCEMENT
Date:	12/16/2014
Action:	Staff Letter
Global Id:	T0608522476
Action Type:	ENFORCEMENT
Date:	01/14/2004
Action:	Technical Correspondence / Assistance / Other
Global Id:	T0608522476
Action Type:	ENFORCEMENT
Date:	04/26/2004
Action:	Technical Correspondence / Assistance / Other
Global Id:	T0608522476
Action Type:	RESPONSE
Date:	10/30/2003
Action:	Soil and Water Investigation Report
Global Id:	T0608522476
Action Type:	ENFORCEMENT
Date:	03/25/2010
Action:	Staff Letter - #0102523
Global Id:	T0608522476
Action Type:	ENFORCEMENT

Map ID
Direction
Distance
Elevation

MAP FINDINGS

Site

Database(s)

EDR ID Number
EPA ID Number

PETRO AMERICA (Continued)

S103996108

Date: 05/19/2003
Action: Email Correspondence

Global Id: T0608522476
Action Type: RESPONSE
Date: 09/28/2012
Action: Conceptual Site Model

Global Id: T0608522476
Action Type: RESPONSE
Date: 07/27/2012
Action: Monitoring Report - Semi-Annually

Global Id: T0608522476
Action Type: ENFORCEMENT
Date: 04/01/2003
Action: 13267 Requirement

Global Id: T0608522476
Action Type: Other
Date: 10/30/2003
Action: Leak Reported

Global Id: T0608522476
Action Type: RESPONSE
Date: 01/14/2005
Action: Soil and Water Investigation Report

Global Id: T0608522476
Action Type: RESPONSE
Date: 01/23/2004
Action: Monitoring Report - Quarterly

Global Id: T0608522476
Action Type: RESPONSE
Date: 10/30/2003
Action: Unauthorized Release Form

Global Id: T0608522476
Action Type: RESPONSE
Date: 10/17/2012
Action: Conceptual Site Model

Global Id: T0608522476
Action Type: ENFORCEMENT
Date: 06/22/2005
Action: Other Report

Global Id: T0608522476
Action Type: RESPONSE
Date: 01/01/2002
Action: Correspondence

Global Id: T0608522476
Action Type: RESPONSE
Date: 06/30/2012
Action: Remedial Progress Report

Map ID
Direction
Distance
Elevation

MAP FINDINGS

Site

Database(s)

EDR ID Number
EPA ID Number

PETRO AMERICA (Continued)

S103996108

Global Id:	T0608522476
Action Type:	ENFORCEMENT
Date:	08/18/2004
Action:	Staff Letter - #44612
Global Id:	T0608522476
Action Type:	RESPONSE
Date:	01/30/2011
Action:	Monitoring Report - Semi-Annually - Regulator Responded
Global Id:	T0608522476
Action Type:	RESPONSE
Date:	12/04/2003
Action:	Well Installation Report
Global Id:	T0608522476
Action Type:	ENFORCEMENT
Date:	08/13/2013
Action:	Staff Letter
Global Id:	T0608522476
Action Type:	ENFORCEMENT
Date:	06/22/2012
Action:	Staff Letter
Global Id:	T0608522476
Action Type:	RESPONSE
Date:	10/31/2009
Action:	Monitoring Report - Semi-Annually
Global Id:	T0608522476
Action Type:	RESPONSE
Date:	04/30/2010
Action:	Monitoring Report - Semi-Annually
Global Id:	T0608522476
Action Type:	Other
Date:	10/03/2003
Action:	Leak Discovery
Global Id:	T0608522476
Action Type:	ENFORCEMENT
Date:	09/25/2009
Action:	Staff Letter - #9002529
Global Id:	T0608522476
Action Type:	RESPONSE
Date:	12/10/2003
Action:	Correspondence
Global Id:	T0608522476
Action Type:	RESPONSE
Date:	06/23/2011
Action:	Well Installation Report
Global Id:	T0608522476
Action Type:	ENFORCEMENT

Map ID
Direction
Distance
Elevation

MAP FINDINGS

Site

Database(s)

EDR ID Number
EPA ID Number

PETRO AMERICA (Continued)

S103996108

Date: 10/08/2014
Action: Notification - Public Notice of Case Closure

Global Id: T0608522476
Action Type: ENFORCEMENT
Date: 10/27/2014
Action: Notification - Public Participation Document

Global Id: T0608522476
Action Type: RESPONSE
Date: 01/31/2014
Action: Site Assessment Report - Regulator Responded

Global Id: T0608522476
Action Type: ENFORCEMENT
Date: 01/23/2003
Action: 13267 Requirement

Global Id: T0608522476
Action Type: ENFORCEMENT
Date: 11/29/2012
Action: Staff Letter

Global Id: T0608522476
Action Type: RESPONSE
Date: 09/08/2003
Action: Soil and Water Investigation Workplan

Global Id: T0608522476
Action Type: RESPONSE
Date: 10/07/2004
Action: Other Workplan

Global Id: T0608522476
Action Type: ENFORCEMENT
Date: 09/15/2003
Action: 13267 Requirement

Global Id: T0608522476
Action Type: ENFORCEMENT
Date: 05/22/2003
Action: 13267 Requirement

Global Id: T0608522476
Action Type: ENFORCEMENT
Date: 01/16/2003
Action: Email Correspondence

Global Id: T0608522476
Action Type: RESPONSE
Date: 10/08/2004
Action: Soil and Water Investigation Workplan

Global Id: T0608522476
Action Type: ENFORCEMENT
Date: 02/25/2014
Action: Staff Letter

Map ID
Direction
Distance
Elevation

MAP FINDINGS

Site

Database(s)

EDR ID Number
EPA ID Number

PETRO AMERICA (Continued)

S103996108

Global Id: T0608522476
Action Type: ENFORCEMENT
Date: 05/13/2015
Action: Notice to Comply

LUST:

Global Id: T0608522476
Status: Open - Case Begin Date
Status Date: 10/01/2003

Global Id: T0608522476
Status: Open - Site Assessment
Status Date: 10/01/2003

Global Id: T0608522476
Status: Open - Verification Monitoring
Status Date: 10/01/2003

Global Id: T0608522476
Status: Open - Eligible for Closure
Status Date: 02/25/2014

Global Id: T0608522476
Status: Completed - Case Closed
Status Date: 06/10/2015

N73 **BP**
SSW **602 WINCHESTER**
1/4-1/2 **SAN JOSE, CA 95128**
0.443 mi.
2338 ft. **Site 3 of 9 in cluster N**

HIST CORTESE **S104397034**
N/A

Relative: HIST CORTESE:
Higher Region: CORTESE
Actual: Facility County Code: 43
147 ft. Reg By: LTNKA
Reg Id: 43-0192

O74 **UNOCAL #6028**
SW **3102 MOORPARK AVE**
1/4-1/2 **SAN JOSE, CA 95117**
0.460 mi.
2431 ft. **Site 1 of 2 in cluster O**

LUST **S103881224**
SWEEPS UST **N/A**
HIST CORTESE

Relative: LUST:
Higher Lead Agency: SANTA CLARA COUNTY LOP
Actual: Case Type: LUST Cleanup Site
146 ft. Geo Track: http://geotracker.waterboards.ca.gov/profile_report.asp?global_id=T0608501519
Global Id: T0608501519
Latitude: 37.3158746804425
Longitude: -121.950602531433
Status: Completed - Case Closed
Status Date: 06/25/1996
Case Worker: UST
RB Case Number: Not reported

Map ID
Direction
Distance
Elevation

MAP FINDINGS

Site

Database(s)

EDR ID Number
EPA ID Number

UNOCAL #6028 (Continued)

S103881224

Local Agency: SANTA CLARA COUNTY LOP
File Location: All Files are on GeoTracker or in the Local Agency Database
Local Case Number: Not reported
Potential Media Affect: Soil
Potential Contaminants of Concern: Waste Oil / Motor / Hydraulic / Lubricating
Site History: Not reported

LUST:

Global Id: T0608501519
Contact Type: Regional Board Caseworker
Contact Name: Regional Water Board
Organization Name: SAN FRANCISCO BAY RWQCB (REGION 2)
Address: 1515 CLAY ST SUITE 1400
City: OAKLAND
Email: Not reported
Phone Number: Not reported

Global Id: T0608501519
Contact Type: Local Agency Caseworker
Contact Name: UST CASE WORKER
Organization Name: SANTA CLARA COUNTY LOP
Address: 1555 Berger Drive, Suite 300
City: SAN JOSE
Email: Not reported
Phone Number: 4089183400

LUST:

Global Id: T0608501519
Action Type: RESPONSE
Date: 06/25/1996
Action: Other Report / Document

Global Id: T0608501519
Action Type: ENFORCEMENT
Date: 03/02/1993
Action: Notice of Responsibility - #39502

Global Id: T0608501519
Action Type: ENFORCEMENT
Date: 06/25/1996
Action: Closure/No Further Action Letter

Global Id: T0608501519
Action Type: Other
Date: 07/17/1992
Action: Leak Reported

Global Id: T0608501519
Action Type: REMEDIATION
Date: 07/17/1992
Action: Excavation

LUST:

Global Id: T0608501519
Status: Open - Case Begin Date
Status Date: 03/19/1991

Map ID
Direction
Distance
Elevation

MAP FINDINGS

Site

Database(s)

EDR ID Number
EPA ID Number

UNOCAL #6028 (Continued)

S103881224

Global Id: T0608501519
Status: Open - Site Assessment
Status Date: 03/19/1991

Global Id: T0608501519
Status: Open - Site Assessment
Status Date: 07/17/1992

Global Id: T0608501519
Status: Completed - Case Closed
Status Date: 06/25/1996

Lead Agency: SANTA CLARA COUNTY LOP
Case Type: LUST Cleanup Site
Geo Track: http://geotracker.waterboards.ca.gov/profile_report.asp?global_id=T0608502299
Global Id: T0608502299
Latitude: 37.3158746804425
Longitude: -121.950484514236
Status: Completed - Case Closed
Status Date: 01/17/1992
Case Worker: UST
RB Case Number: Not reported
Local Agency: SANTA CLARA COUNTY LOP
File Location: All Files are on GeoTracker or in the Local Agency Database
Local Case Number: Not reported
Potential Media Affect: Soil
Potential Contaminants of Concern: Waste Oil / Motor / Hydraulic / Lubricating
Site History: Not reported

LUST:

Global Id: T0608502299
Contact Type: Regional Board Caseworker
Contact Name: Regional Water Board
Organization Name: SAN FRANCISCO BAY RWQCB (REGION 2)
Address: 1515 CLAY ST SUITE 1400
City: OAKLAND
Email: Not reported
Phone Number: Not reported

Global Id: T0608502299
Contact Type: Local Agency Caseworker
Contact Name: UST CASE WORKER
Organization Name: SANTA CLARA COUNTY LOP
Address: 1555 Berger Drive, Suite 300
City: SAN JOSE
Email: Not reported
Phone Number: 4089183400

LUST:

Global Id: T0608502299
Action Type: REMEDIATION
Date: 02/14/1990
Action: Excavation

Global Id: T0608502299
Action Type: ENFORCEMENT

Map ID
Direction
Distance
Elevation

MAP FINDINGS

Site

Database(s)

EDR ID Number
EPA ID Number

UNOCAL #6028 (Continued)

S103881224

Date: 07/17/1991
Action: Notice of Responsibility - #39500

Global Id: T0608502299
Action Type: RESPONSE
Date: 01/17/1992
Action: Other Report / Document

Global Id: T0608502299
Action Type: Other
Date: 03/07/1990
Action: Leak Reported

Global Id: T0608502299
Action Type: ENFORCEMENT
Date: 01/17/1992
Action: Closure/No Further Action Letter

LUST:

Global Id: T0608502299
Status: Open - Case Begin Date
Status Date: 02/14/1990

Global Id: T0608502299
Status: Open - Site Assessment
Status Date: 02/14/1990

Global Id: T0608502299
Status: Completed - Case Closed
Status Date: 01/17/1992

LUST SANTA CLARA:

Region: SANTA CLARA
SCVWD ID: 07S1W22A05F
Date Closed: 06/25/1996
EDR Link ID: 07S1W22A05F

Region: SANTA CLARA
SCVWD ID: 07S1W22A03F
Date Closed: 01/17/1992
EDR Link ID: 07S1W22A03F

SWEEPS UST:

Status: Active
Comp Number: 400783
Number: 9
Board Of Equalization: Not reported
Referral Date: 09-30-92
Action Date: 09-08-92
Created Date: 02-29-88
Owner Tank Id: Not reported
SWRCB Tank Id: 43-060-400783-000002
Tank Status: A
Capacity: 550
Active Date: Not reported

Map ID
Direction
Distance
Elevation

MAP FINDINGS

Site

Database(s)

EDR ID Number
EPA ID Number

UNOCAL #6028 (Continued)

S103881224

Tank Use: OIL
 STG: W
 Content: Not reported
 Number Of Tanks: 1

Status: Not reported
 Comp Number: 400783
 Number: Not reported
 Board Of Equalization: Not reported
 Referral Date: Not reported
 Action Date: Not reported
 Created Date: Not reported
 Owner Tank Id: Not reported
 SWRCB Tank Id: 43-060-400783-000001
 Tank Status: Not reported
 Capacity: 10000
 Active Date: Not reported
 Tank Use: M.V. FUEL
 STG: PRODUCT
 Content: REG UNLEADED
 Number Of Tanks: 2

Status: Not reported
 Comp Number: 400783
 Number: Not reported
 Board Of Equalization: Not reported
 Referral Date: Not reported
 Action Date: Not reported
 Created Date: Not reported
 Owner Tank Id: Not reported
 SWRCB Tank Id: 43-060-400783-000003
 Tank Status: Not reported
 Capacity: 10000
 Active Date: Not reported
 Tank Use: M.V. FUEL
 STG: PRODUCT
 Content: REG UNLEADED
 Number Of Tanks: Not reported

HIST CORTESE:
 Region: CORTESE
 Facility County Code: 43
 Reg By: LTNKA
 Reg Id: 43-1557

075 **UNION OIL SS 6028**
SW **3102 MOORPARK**
1/4-1/2 **SAN JOSE, CA 95117**
0.460 mi.
2431 ft. **Site 2 of 2 in cluster O**

LUST 1000167340
HIST LUST N/A
HIST UST

Relative: LUST REG 2:
Higher Region: 2
Actual: Facility Id: Not reported
146 ft. Facility Status: Case Closed
 Case Number: 07S1W22A03f
 How Discovered: Not reported

Map ID
Direction
Distance
Elevation

MAP FINDINGS

Site

Database(s)

EDR ID Number
EPA ID Number

UNION OIL SS 6028 (Continued)

1000167340

Leak Cause: Not reported
Leak Source: Not reported
Date Leak Confirmed: Not reported
Oversight Program: LUST
Prelim. Site Assessment Workplan Submitted: Not reported
Preliminary Site Assessment Began: 2/14/1990
Pollution Characterization Began: Not reported
Pollution Remediation Plan Submitted: Not reported
Date Remediation Action Underway: Not reported
Date Post Remedial Action Monitoring Began: Not reported

Region: 2
Facility Id: Not reported
Facility Status: Case Closed
Case Number: 07S1W22A05f
How Discovered: Not reported
Leak Cause: Not reported
Leak Source: Not reported
Date Leak Confirmed: Not reported
Oversight Program: LUST
Prelim. Site Assessment Workplan Submitted: Not reported
Preliminary Site Assessment Began: 3/19/1991
Pollution Characterization Began: 7/17/1992
Pollution Remediation Plan Submitted: Not reported
Date Remediation Action Underway: Not reported
Date Post Remedial Action Monitoring Began: Not reported

HIST LUST SANTA CLARA:

Region: SANTA CLARA
Region Code: 2
SCVWD ID: 07S1W22A03
Oversite Agency: SCVWD
Date Listed: 1991-06-10 00:00:00
Closed Date: 1992-01-17 00:00:00

Region: SANTA CLARA
Region Code: 2
SCVWD ID: 07S1W22A05
Oversite Agency: SCVWD
Date Listed: 1992-09-01 00:00:00
Closed Date: 1996-06-25 00:00:00

HIST UST:

File Number: 000209E8
URL: <http://geotracker.waterboards.ca.gov/ustpdfs/pdf/000209E8.pdf>
Region: STATE
Facility ID: 0000060748
Facility Type: Gas Station
Other Type: Not reported
Contact Name: JOHN LARSEN
Telephone: 4082496360
Owner Name: UNION OIL CO.
Owner Address: 1 CALIFORNIA ST., SUITE 2700
Owner City, St, Zip: SAN FRANCISCO, CA 94111
Total Tanks: 0001

Map ID
Direction
Distance
Elevation

MAP FINDINGS

Site

Database(s)

EDR ID Number
EPA ID Number

UNION OIL SS 6028 (Continued)

1000167340

Tank Num: 001
Container Num: 6028-10-1
Year Installed: Not reported
Tank Capacity: 00000000
Tank Used for: WASTE
Type of Fuel: Not reported
Container Construction Thickness: 6
Leak Detection: Visual

Tank Num: 001
Container Num: 6028-10-1
Year Installed: Not reported
Tank Capacity: 00000000
Tank Used for: WASTE
Type of Fuel: Not reported
Container Construction Thickness: 6
Leak Detection: Visual

[Click here for Geo Tracker PDF:](#)

N76
SSW
1/4-1/2
0.468 mi.
2470 ft.

GAS-N-SHOP
625 WINCHESTER BLVD
SAN JOSE, CA 95103

LUST S117896747
N/A

Site 4 of 9 in cluster N

Relative:
Higher
Actual:
148 ft.

LUST:

Lead Agency: SANTA CLARA COUNTY LOP
Case Type: LUST Cleanup Site
Geo Track: http://geotracker.waterboards.ca.gov/profile_report.asp?global_id=T0608502310
Global Id: T0608502310
Latitude: 37.3155287
Longitude: -121.9502229
Status: Completed - Case Closed
Status Date: 06/14/1996
Case Worker: UST
RB Case Number: Not reported
Local Agency: SANTA CLARA COUNTY LOP
File Location: All Files are on GeoTracker or in the Local Agency Database
Local Case Number: Not reported
Potential Media Affect: Soil
Potential Contaminants of Concern: Kerosene
Site History: Not reported

LUST:

Global Id: T0608502310
Contact Type: Regional Board Caseworker
Contact Name: Regional Water Board
Organization Name: SAN FRANCISCO BAY RWQCB (REGION 2)
Address: 1515 CLAY ST SUITE 1400
City: OAKLAND
Email: Not reported
Phone Number: Not reported

Global Id: T0608502310
Contact Type: Local Agency Caseworker
Contact Name: UST CASE WORKER
Organization Name: SANTA CLARA COUNTY LOP

Map ID
Direction
Distance
Elevation

MAP FINDINGS

Site

Database(s)

EDR ID Number
EPA ID Number

GAS-N-SHOP (Continued)

S117896747

Address: 1555 Berger Drive, Suite 300
City: SAN JOSE
Email: Not reported
Phone Number: 4089183400

LUST:

Global Id: T0608502310
Action Type: RESPONSE
Date: 06/14/1996
Action: Other Report / Document

Global Id: T0608502310
Action Type: RESPONSE
Date: 06/17/1996
Action: Other Report / Document

Global Id: T0608502310
Action Type: ENFORCEMENT
Date: 06/09/1993
Action: Notice of Responsibility - #39501

Global Id: T0608502310
Action Type: Other
Date: 08/30/1990
Action: Leak Reported

Global Id: T0608502310
Action Type: ENFORCEMENT
Date: 06/14/1996
Action: Closure/No Further Action Letter

Global Id: T0608502310
Action Type: REMEDIATION
Date: 12/01/1990
Action: Excavation

LUST:

Global Id: T0608502310
Status: Open - Case Begin Date
Status Date: 07/12/1990

Global Id: T0608502310
Status: Open - Site Assessment
Status Date: 07/12/1990

Global Id: T0608502310
Status: Completed - Case Closed
Status Date: 06/14/1996

MAP FINDINGS

Map ID
 Direction
 Distance
 Elevation

Site

Database(s)

EDR ID Number
 EPA ID Number

N77 **GAS & SHOP**
SSW **625 S WINCHESTER**
1/4-1/2 **SAN JOSE, CA 95128**
0.468 mi.
2470 ft. **Site 5 of 9 in cluster N**

LUST **S117896746**
 N/A

Relative:
Higher
Actual:
148 ft.

LUST:
 Lead Agency: SANTA CLARA COUNTY LOP
 Case Type: LUST Cleanup Site
 Geo Track: http://geotracker.waterboards.ca.gov/profile_report.asp?global_id=T0608500668
 Global Id: T0608500668
 Latitude: 37.3155287
 Longitude: -121.9502229
 Status: Completed - Case Closed
 Status Date: 08/15/2000
 Case Worker: UST
 RB Case Number: Not reported
 Local Agency: SANTA CLARA COUNTY LOP
 File Location: All Files are on GeoTracker or in the Local Agency Database
 Local Case Number: Not reported
 Potential Media Affect: Soil
 Potential Contaminants of Concern: Gasoline
 Site History: Not reported

LUST:
 Global Id: T0608500668
 Contact Type: Regional Board Caseworker
 Contact Name: Regional Water Board
 Organization Name: SAN FRANCISCO BAY RWQCB (REGION 2)
 Address: 1515 CLAY ST SUITE 1400
 City: OAKLAND
 Email: Not reported
 Phone Number: Not reported

Global Id: T0608500668
 Contact Type: Local Agency Caseworker
 Contact Name: UST CASE WORKER
 Organization Name: SANTA CLARA COUNTY LOP
 Address: 1555 Berger Drive, Suite 300
 City: SAN JOSE
 Email: Not reported
 Phone Number: 4089183400

LUST:
 Global Id: T0608500668
 Action Type: RESPONSE
 Date: 06/26/2000
 Action: Other Workplan

Global Id: T0608500668
 Action Type: RESPONSE
 Date: 06/30/2000
 Action: Soil and Water Investigation Workplan

Global Id: T0608500668
 Action Type: RESPONSE
 Date: 01/06/2000
 Action: Tank Removal Report / UST Sampling Report

Map ID
Direction
Distance
Elevation

MAP FINDINGS

Site

Database(s)

EDR ID Number
EPA ID Number

GAS & SHOP (Continued)

S117896746

Global Id: T0608500668
Action Type: RESPONSE
Date: 09/04/1998
Action: Unauthorized Release Form

Global Id: T0608500668
Action Type: RESPONSE
Date: 07/26/2000
Action: Soil and Water Investigation Report

Global Id: T0608500668
Action Type: RESPONSE
Date: 08/04/2000
Action: Verbal Communication

Global Id: T0608500668
Action Type: ENFORCEMENT
Date: 08/15/2000
Action: Closure/No Further Action Letter

Global Id: T0608500668
Action Type: Other
Date: 06/22/1998
Action: Leak Reported

Global Id: T0608500668
Action Type: RESPONSE
Date: 01/21/1999
Action: Correspondence

Global Id: T0608500668
Action Type: RESPONSE
Date: 01/06/2000
Action: Other Report / Document

Global Id: T0608500668
Action Type: RESPONSE
Date: 01/06/2000
Action: Other Report / Document

Global Id: T0608500668
Action Type: RESPONSE
Date: 06/30/2000
Action: Correspondence

Global Id: T0608500668
Action Type: RESPONSE
Date: 07/25/2000
Action: Soil and Water Investigation Report

LUST:

Global Id: T0608500668
Status: Open - Case Begin Date
Status Date: 05/27/1998

Global Id: T0608500668
Status: Open - Site Assessment

Map ID
Direction
Distance
Elevation

MAP FINDINGS

Site

Database(s)

EDR ID Number
EPA ID Number

GAS & SHOP (Continued)

S117896746

Status Date: 05/27/1998
Global Id: T0608500668
Status: Completed - Case Closed
Status Date: 08/15/2000

N78 HANSRA GAS AND MART
SSW 625 SOUTH WINCHESTER BOULEVARD
1/4-1/2 SAN JOSE, CA 95128
0.468 mi.
2470 ft. Site 6 of 9 in cluster N

LUST S117896748
N/A

Relative:
Higher
Actual:
148 ft.

LUST:
Lead Agency: SANTA CLARA COUNTY LOP
Case Type: LUST Cleanup Site
Geo Track: http://geotracker.waterboards.ca.gov/profile_report.asp?global_id=T0608531596
Global Id: T0608531596
Latitude: 37.315567502511
Longitude: -121.950645446777
Status: Completed - Case Closed
Status Date: 02/28/2017
Case Worker: AC
RB Case Number: Not reported
Local Agency: SANTA CLARA COUNTY LOP
File Location: All Files are on GeoTracker or in the Local Agency Database
Local Case Number: 07S1W22A07f
Potential Media Affect: Aquifer used for drinking water supply, Soil
Potential Contaminants of Concern: Benzene, Toluene, Xylene, Diesel, MTBE / TBA / Other Fuel Oxygenates, Gasoline
Site History: Environmental assessment and remediation activities at initiated in 1990 when a 250-gallon waste oil UST and a 2,000-gallon kerosene UST were removed from the site. Subsequent to over-excavation in December 1990 and February 1991, SCVWD issued a case closure for the site on June 14, 1996. During a UST system upgrade in 1998, petroleum hydrocarbons were detected in soil samples collected near the USTs. A soil investigation study indicated that the extent of petroleum hydrocarbon impact to soil was limited and SCVWD closed the case on August 15, 2000. In June 2003, since the subject site was located within 2,000-feet of a supply well, San Francisco Regional Water Quality Control Board (RWQCB) requested a grab groundwater sample be collected to evaluate if methyl tertiary butyl ether (MTBE) was present in groundwater beneath the site. MTBE was reported at 20,000 micrograms per liter (ug/L) in a hydropunch groundwater sample collected from boring B-1 at approximately 56 feet below groundwater surface (bgs) in June 2003 that led to the re-opening of the UST case by SCVWD. Between 1993 and 2007, a total of 23 soil borings have been advanced to assess the subsurface petroleum hydrocarbon impact. Five of the soil borings were converted to monitoring wells (MW-1 through MW-5) and three of the soil borings were converted to remediation wells (VW-1, VW-2, and EX-1).

LUST:
Global Id: T0608531596
Contact Type: Local Agency Caseworker
Contact Name: AARON COSTA
Organization Name: SANTA CLARA COUNTY LOP
Address: 1555 Berger Drive, Suite 300
City: SAN JOSE

Map ID
Direction
Distance
Elevation

MAP FINDINGS

Site

Database(s)

EDR ID Number
EPA ID Number

HANSRA GAS AND MART (Continued)

S117896748

Email: aaron.costa@cep.sccgov.org
Phone Number: 4089181954

LUST:

Global Id: T0608531596
Action Type: REMEDIATION
Date: 01/01/2013
Action: Other (Use Description Field)

Global Id: T0608531596
Action Type: RESPONSE
Date: 04/06/2009
Action: Interim Remedial Action Plan

Global Id: T0608531596
Action Type: RESPONSE
Date: 12/11/2014
Action: Clean Up Fund - 5-Year Review Summary

Global Id: T0608531596
Action Type: RESPONSE
Date: 11/09/2012
Action: Corrective Action Plan / Remedial Action Plan - Regulator Responded

Global Id: T0608531596
Action Type: RESPONSE
Date: 10/30/2009
Action: Monitoring Report - Semi-Annually

Global Id: T0608531596
Action Type: RESPONSE
Date: 10/25/2014
Action: Request for Closure - Regulator Responded

Global Id: T0608531596
Action Type: ENFORCEMENT
Date: 10/14/2016
Action: Staff Letter

Global Id: T0608531596
Action Type: ENFORCEMENT
Date: 12/21/2012
Action: Notification - Public Notice of ROD/RAP/CAP

Global Id: T0608531596
Action Type: ENFORCEMENT
Date: 06/22/2012
Action: Staff Letter

Global Id: T0608531596
Action Type: ENFORCEMENT
Date: 10/08/2015
Action: Staff Letter

Global Id: T0608531596
Action Type: ENFORCEMENT
Date: 10/05/2015

Map ID
Direction
Distance
Elevation

MAP FINDINGS

Site

Database(s)

EDR ID Number
EPA ID Number

HANSRA GAS AND MART (Continued)

S117896748

Action: Staff Letter

Global Id: T0608531596
Action Type: ENFORCEMENT
Date: 08/23/2010
Action: Staff Letter - #0102328

Global Id: T0608531596
Action Type: ENFORCEMENT
Date: 01/23/2003
Action: 13267 Requirement

Global Id: T0608531596
Action Type: ENFORCEMENT
Date: 03/13/2013
Action: Staff Letter

Global Id: T0608531596
Action Type: RESPONSE
Date: 06/05/2008
Action: Well Installation Report

Global Id: T0608531596
Action Type: ENFORCEMENT
Date: 06/06/2014
Action: Staff Letter

Global Id: T0608531596
Action Type: RESPONSE
Date: 07/23/2003
Action: Monitoring Report - Other

Global Id: T0608531596
Action Type: ENFORCEMENT
Date: 07/25/2012
Action: Staff Letter

Global Id: T0608531596
Action Type: RESPONSE
Date: 10/12/2010
Action: Other Report / Document

Global Id: T0608531596
Action Type: RESPONSE
Date: 10/26/2010
Action: Site Assessment Report

Global Id: T0608531596
Action Type: ENFORCEMENT
Date: 12/17/2014
Action: Staff Letter

Global Id: T0608531596
Action Type: ENFORCEMENT
Date: 02/28/2017
Action: Closure/No Further Action Letter

Map ID
Direction
Distance
Elevation

MAP FINDINGS

Site

Database(s)

EDR ID Number
EPA ID Number

HANSRA GAS AND MART (Continued)

S117896748

Global Id:	T0608531596
Action Type:	RESPONSE
Date:	04/28/2014
Action:	Other Report / Document
Global Id:	T0608531596
Action Type:	ENFORCEMENT
Date:	04/21/2016
Action:	Staff Letter
Global Id:	T0608531596
Action Type:	RESPONSE
Date:	10/30/2012
Action:	Monitoring Report - Other
Global Id:	T0608531596
Action Type:	ENFORCEMENT
Date:	06/03/2005
Action:	Other Report
Global Id:	T0608531596
Action Type:	Other
Date:	07/21/2003
Action:	Leak Reported
Global Id:	T0608531596
Action Type:	RESPONSE
Date:	01/30/2015
Action:	Remedial Progress Report
Global Id:	T0608531596
Action Type:	RESPONSE
Date:	04/30/2015
Action:	Monitoring Report - Semi-Annually
Global Id:	T0608531596
Action Type:	RESPONSE
Date:	07/21/2003
Action:	Unauthorized Release Form
Global Id:	T0608531596
Action Type:	RESPONSE
Date:	02/04/2003
Action:	Other Workplan
Global Id:	T0608531596
Action Type:	ENFORCEMENT
Date:	11/11/2014
Action:	Staff Letter
Global Id:	T0608531596
Action Type:	RESPONSE
Date:	05/31/2005
Action:	Monitoring Report - Quarterly
Global Id:	T0608531596
Action Type:	RESPONSE

Map ID
Direction
Distance
Elevation

MAP FINDINGS

Site

Database(s)

EDR ID Number
EPA ID Number

HANSRA GAS AND MART (Continued)

S117896748

Date: 04/30/2009
Action: Other Report / Document

Global Id: T0608531596
Action Type: RESPONSE
Date: 12/08/2006
Action: Other Report / Document

Global Id: T0608531596
Action Type: RESPONSE
Date: 07/08/2003
Action: Soil and Water Investigation Report

Global Id: T0608531596
Action Type: RESPONSE
Date: 08/03/2010
Action: Other Report / Document

Global Id: T0608531596
Action Type: RESPONSE
Date: 01/01/2002
Action: Correspondence

Global Id: T0608531596
Action Type: ENFORCEMENT
Date: 11/28/2012
Action: Staff Letter

Global Id: T0608531596
Action Type: RESPONSE
Date: 12/12/2012
Action: CAP/RAP - Other Report

Global Id: T0608531596
Action Type: RESPONSE
Date: 09/28/2007
Action: Interim Remedial Action Report

Global Id: T0608531596
Action Type: RESPONSE
Date: 09/22/2015
Action: Request for Closure - Regulator Responded

Global Id: T0608531596
Action Type: ENFORCEMENT
Date: 10/21/2008
Action: Staff Letter - #80021201

Global Id: T0608531596
Action Type: RESPONSE
Date: 08/05/2016
Action: Well Destruction Report

Global Id: T0608531596
Action Type: Other
Date: 06/27/2003
Action: Leak Discovery

Map ID
Direction
Distance
Elevation

MAP FINDINGS

Site

Database(s)

EDR ID Number
EPA ID Number

HANSRA GAS AND MART (Continued)

S117896748

Global Id:	T0608531596
Action Type:	ENFORCEMENT
Date:	06/10/2003
Action:	Email Correspondence
Global Id:	T0608531596
Action Type:	ENFORCEMENT
Date:	01/16/2003
Action:	Email Correspondence
Global Id:	T0608531596
Action Type:	RESPONSE
Date:	06/03/2005
Action:	Other Report / Document
Global Id:	T0608531596
Action Type:	RESPONSE
Date:	01/31/2011
Action:	Other Report / Document
Global Id:	T0608531596
Action Type:	ENFORCEMENT
Date:	12/20/2013
Action:	Email Correspondence
Global Id:	T0608531596
Action Type:	RESPONSE
Date:	10/30/2014
Action:	Remedial Progress Report
Global Id:	T0608531596
Action Type:	RESPONSE
Date:	10/30/2015
Action:	Monitoring Report - Semi-Annually
Global Id:	T0608531596
Action Type:	RESPONSE
Date:	07/30/2014
Action:	Remedial Progress Report
Global Id:	T0608531596
Action Type:	RESPONSE
Date:	04/12/2013
Action:	Other Report / Document
Global Id:	T0608531596
Action Type:	ENFORCEMENT
Date:	03/16/2009
Action:	Staff Letter - #90026130
Global Id:	T0608531596
Action Type:	ENFORCEMENT
Date:	02/19/2016
Action:	Notification - Public Notice of Case Closure
Global Id:	T0608531596
Action Type:	ENFORCEMENT

Map ID
 Direction
 Distance
 Elevation

MAP FINDINGS

Site

Database(s)

EDR ID Number
 EPA ID Number

HANSRA GAS AND MART (Continued)

S117896748

Date: 06/12/2003
 Action: Staff Letter

Global Id: T0608531596
 Action Type: ENFORCEMENT
 Date: 03/20/2015
 Action: Notice of Responsibility

Global Id: T0608531596
 Action Type: ENFORCEMENT
 Date: 12/23/2013
 Action: Email Correspondence

LUST:

Global Id: T0608531596
 Status: Open - Case Begin Date
 Status Date: 06/04/2003

Global Id: T0608531596
 Status: Open - Site Assessment
 Status Date: 06/04/2003

Global Id: T0608531596
 Status: Open - Remediation
 Status Date: 08/10/2010

Global Id: T0608531596
 Status: Open - Site Assessment
 Status Date: 08/10/2010

Global Id: T0608531596
 Status: Open - Verification Monitoring
 Status Date: 10/01/2015

Global Id: T0608531596
 Status: Open - Eligible for Closure
 Status Date: 04/21/2016

Global Id: T0608531596
 Status: Completed - Case Closed
 Status Date: 02/28/2017

N79
SSW
 1/4-1/2
 0.470 mi.
 2482 ft.

HANSRA GAS AND MART
625 S WINCHESTER BLVD
SAN JOSE, CA 95128
 Site 7 of 9 in cluster N

LUST **S106112785**
HIST LUST **N/A**

Relative:
Higher
Actual:
148 ft.

LUST REG 2:
 Region: 2
 Facility Id: Not reported
 Facility Status: Preliminary site assessment underway
 Case Number: 07S1W22A07f
 How Discovered: Not reported
 Leak Cause: Unknown
 Leak Source: Not reported

Map ID
Direction
Distance
Elevation

MAP FINDINGS

Site

Database(s)

EDR ID Number
EPA ID Number

HANSRA GAS AND MART (Continued)

S106112785

Date Leak Confirmed: Not reported
Oversight Program: LUST
Prelim. Site Assessment Wokplan Submitted: Not reported
Preliminary Site Assessment Began: 6/4/2003
Pollution Characterization Began: Not reported
Pollution Remediation Plan Submitted: Not reported
Date Remediation Action Underway: Not reported
Date Post Remedial Action Monitoring Began: Not reported

HIST LUST SANTA CLARA:

Region: SANTA CLARA
Region Code: 2
SCVWD ID: 07S1W22A07
Oversite Agency: SCCDEH
Date Listed: 2003-08-01 00:00:00
Closed Date: Not reported

N80
SSW
1/4-1/2
0.470 mi.
2482 ft.

GAS N SHOP
625 WINCHESTER
SAN JOSE, CA 95103

Site 8 of 9 in cluster N

LUST **S103881225**
HIST LUST **N/A**
HIST CORTESE

Relative:
Higher

LUST REG 2:

Actual:
148 ft.

Region: 2
Facility Id: Not reported
Facility Status: Case Closed
Case Number: 07S1W22A04f
How Discovered: Not reported
Leak Cause: Not reported
Leak Source: Not reported
Date Leak Confirmed: Not reported
Oversight Program: LUST
Prelim. Site Assessment Wokplan Submitted: Not reported
Preliminary Site Assessment Began: 7/12/1990
Pollution Characterization Began: 7/12/1990
Pollution Remediation Plan Submitted: Not reported
Date Remediation Action Underway: Not reported
Date Post Remedial Action Monitoring Began: Not reported

HIST LUST SANTA CLARA:

Region: SANTA CLARA
Region Code: 2
SCVWD ID: 07S1W22A04
Oversite Agency: SCVWD
Date Listed: 1992-02-27 00:00:00
Closed Date: 1996-06-14 00:00:00

HIST CORTESE:

Region: CORTESE
Facility County Code: 43
Reg By: LTNKA
Reg Id: 43-0634

Map ID
Direction
Distance
Elevation

MAP FINDINGS

Site

Database(s)

EDR ID Number
EPA ID Number

N81
SSW
1/4-1/2
0.470 mi.
2482 ft.

GAS & SHOP
625 S WINCHESTER
SAN JOSE, CA 95128
Site 9 of 9 in cluster N

LUST **S103965660**
HIST LUST **N/A**

Relative:
Higher

LUST REG 2:
Region: 2
Facility Id: Not reported
Facility Status: Case Closed
Case Number: 07S1W22A06f
How Discovered: Not reported
Leak Cause: Not reported
Leak Source: Not reported
Date Leak Confirmed: Not reported
Oversight Program: LUST
Prelim. Site Assessment Wokplan Submitted: Not reported
Preliminary Site Assessment Began: 5/27/1998
Pollution Characterization Began: Not reported
Pollution Remediation Plan Submitted: Not reported
Date Remediation Action Underway: Not reported
Date Post Remedial Action Monitoring Began: Not reported

Actual:
148 ft.

LUST SANTA CLARA:

Region: SANTA CLARA
SCVWD ID: 07S1W22A07F
Date Closed: Not reported
EDR Link ID: 07S1W22A07F

Region: SANTA CLARA
SCVWD ID: 07S1W22A04F
Date Closed: 06/14/1996
EDR Link ID: 07S1W22A04F

Region: SANTA CLARA
SCVWD ID: 07S1W22A06F
Date Closed: 08/15/2000
EDR Link ID: 07S1W22A06F

HIST LUST SANTA CLARA:

Region: SANTA CLARA
Region Code: 2
SCVWD ID: 07S1W22A06
Oversite Agency: SCVWD
Date Listed: 1998-07-08 00:00:00
Closed Date: 2000-08-15 00:00:00

82
ENE
1/4-1/2
0.492 mi.
2599 ft.

JIL AUTO SALES
2417 STEVENS CREEK
SAN JOSE, CA 95128

LUST **S103881203**
HIST LUST **N/A**
HIST CORTESE

Relative:
Lower

LUST:
Lead Agency: SANTA CLARA COUNTY LOP
Case Type: LUST Cleanup Site
Geo Track: http://geotracker.waterboards.ca.gov/profile_report.asp?global_id=T0608500764
Global Id: T0608500764
Latitude: 37.3234

Actual:
128 ft.

Map ID
Direction
Distance
Elevation

MAP FINDINGS

Site

Database(s)

EDR ID Number
EPA ID Number

JIL AUTO SALES (Continued)

S103881203

Longitude: -121.93496
Status: Completed - Case Closed
Status Date: 04/15/1996
Case Worker: UST
RB Case Number: Not reported
Local Agency: SANTA CLARA COUNTY LOP
File Location: All Files are on GeoTracker or in the Local Agency Database
Local Case Number: Not reported
Potential Media Affect: Soil
Potential Contaminants of Concern: Waste Oil / Motor / Hydraulic / Lubricating
Site History: Not reported

LUST:

Global Id: T0608500764
Contact Type: Regional Board Caseworker
Contact Name: Regional Water Board
Organization Name: SAN FRANCISCO BAY RWQCB (REGION 2)
Address: 1515 CLAY ST SUITE 1400
City: OAKLAND
Email: Not reported
Phone Number: Not reported

Global Id: T0608500764
Contact Type: Local Agency Caseworker
Contact Name: UST CASE WORKER
Organization Name: SANTA CLARA COUNTY LOP
Address: 1555 Berger Drive, Suite 300
City: SAN JOSE
Email: Not reported
Phone Number: 4089183400

LUST:

Global Id: T0608500764
Action Type: RESPONSE
Date: 04/15/1996
Action: Other Report / Document

Global Id: T0608500764
Action Type: Other
Date: 01/01/1991
Action: Leak Reported

Global Id: T0608500764
Action Type: ENFORCEMENT
Date: 04/15/1996
Action: Closure/No Further Action Letter

LUST:

Global Id: T0608500764
Status: Open - Case Begin Date
Status Date: 01/01/1991

Global Id: T0608500764
Status: Completed - Case Closed
Status Date: 04/15/1996

Map ID
Direction
Distance
Elevation

MAP FINDINGS

Site

Database(s)

EDR ID Number
EPA ID Number

JIL AUTO SALES (Continued)

S103881203

LUST REG 2:

Region: 2
Facility Id: Not reported
Facility Status: Case Closed
Case Number: 07S1W14G01f
How Discovered: Not reported
Leak Cause: Not reported
Leak Source: Not reported
Date Leak Confirmed: Not reported
Oversight Program: LUST
Prelim. Site Assessment Workplan Submitted: Not reported
Preliminary Site Assessment Began: Not reported
Pollution Characterization Began: Not reported
Pollution Remediation Plan Submitted: Not reported
Date Remediation Action Underway: Not reported
Date Post Remedial Action Monitoring Began: Not reported

LUST SANTA CLARA:

Region: SANTA CLARA
SCVWD ID: 07S1W14G01F
Date Closed: 04/15/1996
EDR Link ID: 07S1W14G01F

HIST LUST SANTA CLARA:

Region: SANTA CLARA
Region Code: 2
SCVWD ID: 07S1W14G01
Oversite Agency: SCVWD
Date Listed: 1992-01-15 00:00:00
Closed Date: 1996-04-15 00:00:00

HIST CORTESE:

Region: CORTESE
Facility County Code: 43
Reg By: LTNKA
Reg Id: 43-0737

P83
NNW
1/4-1/2
0.495 mi.
2614 ft.

DUNN-EDWARDS PAINTS
690 N WINCHESTER BLVD
SAN JOSE, CA 95128
Site 1 of 2 in cluster P

LUST **S103454505**
HIST LUST **N/A**

Relative:
Lower

LUST REG 2:

Actual:
120 ft.

Region: 2
Facility Id: Not reported
Facility Status: Case Closed
Case Number: 07S1W14D01f
How Discovered: Not reported
Leak Cause: Not reported
Leak Source: Not reported
Date Leak Confirmed: Not reported
Oversight Program: LUST
Prelim. Site Assessment Workplan Submitted: Not reported
Preliminary Site Assessment Began: 11/14/1991
Pollution Characterization Began: 11/14/1991

Map ID
Direction
Distance
Elevation

MAP FINDINGS

Site

Database(s)

EDR ID Number
EPA ID Number

DUNN-EDWARDS PAINTS (Continued)

S103454505

Pollution Remediation Plan Submitted: Not reported
Date Remediation Action Underway: Not reported
Date Post Remedial Action Monitoring Began: Not reported

HIST LUST SANTA CLARA:

Region: SANTA CLARA
Region Code: 2
SCVWD ID: 07S1W14D01
Oversite Agency: SCVWD
Date Listed: 1992-01-15 00:00:00
Closed Date: 1998-08-17 00:00:00

P84
NNW
1/4-1/2
0.495 mi.
2614 ft.

Relative:
Lower

Actual:
120 ft.

DUNN-EDWARDS CORPORATION
690 NORTH WINCHESTER BLVD
SAN JOSE, CA 95128

Site 2 of 2 in cluster P

RCRA-SQG **1000306658**
LUST **CAD981398977**
SWEEPS UST
HIST UST
FINDS
ECHO
CUPA Listings
SAN JOSE HAZMAT

RCRA-SQG:

Date form received by agency: 09/01/1996
Facility name: DUNN-EDWARDS CORPORATION
Facility address: 690 NORTH WINCHESTER BLVD
SAN JOSE, CA 95128

EPA ID: CAD981398977
Mailing address: 4885 EAST FIFTY SECOND PLACE
LOS ANGELES, CA 90040

Contact: Not reported
Contact address: Not reported
Not reported

Contact country: US
Contact telephone: Not reported
Contact email: Not reported
EPA Region: 09
Classification: Small Small Quantity Generator
Description: Handler: generates more than 100 and less than 1000 kg of hazardous waste during any calendar month and accumulates less than 6000 kg of hazardous waste at any time; or generates 100 kg or less of hazardous waste during any calendar month, and accumulates more than 1000 kg of hazardous waste at any time

Owner/Operator Summary:

Owner/operator name: RUSSELL T JACOBS PRES
Owner/operator address: NOT REQUIRED
NOT REQUIRED, ME 99999

Owner/operator country: Not reported
Owner/operator telephone: 415-555-1212
Owner/operator email: Not reported
Owner/operator fax: Not reported
Owner/operator extension: Not reported
Legal status: Private
Owner/Operator Type: Owner
Owner/Op start date: Not reported
Owner/Op end date: Not reported

Map ID
Direction
Distance
Elevation

MAP FINDINGS

Site

Database(s)

EDR ID Number
EPA ID Number

DUNN-EDWARDS CORPORATION (Continued)

1000306658

Owner/operator name: NOT REQUIRED
Owner/operator address: NOT REQUIRED
NOT REQUIRED, ME 99999
Owner/operator country: Not reported
Owner/operator telephone: 415-555-1212
Owner/operator email: Not reported
Owner/operator fax: Not reported
Owner/operator extension: Not reported
Legal status: Private
Owner/Operator Type: Operator
Owner/Op start date: Not reported
Owner/Op end date: Not reported

Handler Activities Summary:

U.S. importer of hazardous waste: No
Mixed waste (haz. and radioactive): No
Recycler of hazardous waste: No
Transporter of hazardous waste: No
Treater, storer or disposer of HW: No
Underground injection activity: No
On-site burner exemption: No
Furnace exemption: No
Used oil fuel burner: No
Used oil processor: No
User oil refiner: No
Used oil fuel marketer to burner: No
Used oil Specification marketer: No
Used oil transfer facility: No
Used oil transporter: No

Historical Generators:

Date form received by agency: 04/25/1986
Site name: DUNN-EDWARDS CORPORATION
Classification: Large Quantity Generator

Violation Status: No violations found

LUST:

Lead Agency: SANTA CLARA COUNTY LOP
Case Type: LUST Cleanup Site
Geo Track: http://geotracker.waterboards.ca.gov/profile_report.asp?global_id=T0608501223
Global Id: T0608501223
Latitude: 37.32837
Longitude: -121.949691
Status: Completed - Case Closed
Status Date: 08/17/1998
Case Worker: UST
RB Case Number: Not reported
Local Agency: SANTA CLARA COUNTY LOP
File Location: All Files are on GeoTracker or in the Local Agency Database
Local Case Number: Not reported
Potential Media Affect: Other Groundwater (uses other than drinking water)
Potential Contaminants of Concern: Other Petroleum
Site History: Not reported

LUST:

Global Id: T0608501223

Map ID
Direction
Distance
Elevation

MAP FINDINGS

Site

Database(s)

EDR ID Number
EPA ID Number

DUNN-EDWARDS CORPORATION (Continued)

1000306658

Contact Type: Regional Board Caseworker
Contact Name: Regional Water Board
Organization Name: SAN FRANCISCO BAY RWQCB (REGION 2)
Address: 1515 CLAY ST SUITE 1400
City: OAKLAND
Email: Not reported
Phone Number: Not reported

Global Id: T0608501223
Contact Type: Local Agency Caseworker
Contact Name: UST CASE WORKER
Organization Name: SANTA CLARA COUNTY LOP
Address: 1555 Berger Drive, Suite 300
City: SAN JOSE
Email: Not reported
Phone Number: 4089183400

LUST:

Global Id: T0608501223
Action Type: Other
Date: 01/02/1992
Action: Leak Reported

Global Id: T0608501223
Action Type: ENFORCEMENT
Date: 01/17/1992
Action: Notice of Responsibility - #39559

Global Id: T0608501223
Action Type: ENFORCEMENT
Date: 08/17/1998
Action: Closure/No Further Action Letter

Global Id: T0608501223
Action Type: RESPONSE
Date: 08/17/1998
Action: Other Report / Document

Global Id: T0608501223
Action Type: REMEDIATION
Date: 11/14/1991
Action: Excavation

Global Id: T0608501223
Action Type: REMEDIATION
Date: 11/14/1991
Action: Pump & Treat (P&T) Groundwater

Global Id: T0608501223
Action Type: REMEDIATION
Date: 11/14/1991
Action: Free Product Removal

LUST:

Global Id: T0608501223
Status: Open - Case Begin Date

Map ID
Direction
Distance
Elevation

MAP FINDINGS

Site

Database(s)

EDR ID Number
EPA ID Number

DUNN-EDWARDS CORPORATION (Continued)

1000306658

Status Date: 11/14/1991

Global Id: T0608501223
Status: Open - Site Assessment
Status Date: 11/14/1991

Global Id: T0608501223
Status: Completed - Case Closed
Status Date: 08/17/1998

LUST SANTA CLARA:

Region: SANTA CLARA
SCVWD ID: 07S1W14D01F
Date Closed: 08/17/1998
EDR Link ID: 07S1W14D01F

SWEEPS UST:

Status: Not reported
Comp Number: 400103
Number: Not reported
Board Of Equalization: Not reported
Referral Date: Not reported
Action Date: Not reported
Created Date: Not reported
Owner Tank Id: Not reported
SWRCB Tank Id: 43-060-400103-000001
Tank Status: Not reported
Capacity: 550
Active Date: Not reported
Tank Use: PETROLEUM
STG: PRODUCT
Content: Not reported
Number Of Tanks: 1

HIST UST:

File Number: 0002D2C1
URL: <http://geotracker.waterboards.ca.gov/ustpdfs/pdf/0002D2C1.pdf>
Region: STATE
Facility ID: 00000000745
Facility Type: Other
Other Type: RETAILER
Contact Name: PAT EILERS
Telephone: 2137713330
Owner Name: DUNN-EDWARDS CORPORATION
Owner Address: 4885 E. 52ND PLACE
Owner City,St,Zip: LOS ANGELES, CA 90040
Total Tanks: 0002

Tank Num: 001
Container Num: 11-T-1
Year Installed: 1965
Tank Capacity: 00010000
Tank Used for: PRODUCT
Type of Fuel: Not reported
Container Construction Thickness: Not reported

Map ID
Direction
Distance
Elevation

MAP FINDINGS

Site

Database(s)

EDR ID Number
EPA ID Number

DUNN-EDWARDS CORPORATION (Continued)

1000306658

Leak Detection: Stock Inventor

Tank Num: 002
Container Num: 10-T-1
Year Installed: 1959
Tank Capacity: 00010000
Tank Used for: PRODUCT
Type of Fuel: Not reported
Container Construction Thickness: Not reported
Leak Detection: Stock Inventor

Click here for Geo Tracker PDF:

FINDS:

Registry ID: 110002693764

Environmental Interest/Information System

California Hazardous Waste Tracking System - Datamart (HWTS-DATAMART) provides California with information on hazardous waste shipments for generators, transporters, and treatment, storage, and disposal facilities.

RCRAInfo is a national information system that supports the Resource Conservation and Recovery Act (RCRA) program through the tracking of events and activities related to facilities that generate, transport, and treat, store, or dispose of hazardous waste. RCRAInfo allows RCRA program staff to track the notification, permit, compliance, and corrective action activities required under RCRA.

STATE MASTER

[Click this hyperlink](#) while viewing on your computer to access additional FINDS: detail in the EDR Site Report.

ECHO:

Envid: 1000306658
Registry ID: 110002693764
DFR URL: <http://echo.epa.gov/detailed-facility-report?fid=110002693764>

CUPA SANTA CLARA:

Region: SANTA CLARA
PE#: 2205
Program Description: GENERATES 100 KG YR TO <5 TONS/YR
Latitude: 37.328477
Longitude: -121.950116
Record ID: PR0312905
Facility ID: FA0210613

Region: SANTA CLARA
PE#: Not reported
Program Description: HMBP FACILITY, 1-3 CHEMICALS
Latitude: 37.328477
Longitude: -121.950116
Record ID: PR0396611

Map ID
Direction
Distance
Elevation

MAP FINDINGS

Site

Database(s)

EDR ID Number
EPA ID Number

DUNN-EDWARDS CORPORATION (Continued)

1000306658

Facility ID: FA0210613

SAN JOSE HAZMAT:

Region: SAN JOSE
File Num: 400103
Class: Auto Wrecking/Misc Simple Facility

Count: 0 records.

ORPHAN SUMMARY

<u>City</u>	<u>EDR ID</u>	<u>Site Name</u>	<u>Site Address</u>	<u>Zip</u>	<u>Database(s)</u>
NO SITES FOUND					

GOVERNMENT RECORDS SEARCHED / DATA CURRENCY TRACKING

To maintain currency of the following federal and state databases, EDR contacts the appropriate governmental agency on a monthly or quarterly basis, as required.

Number of Days to Update: Provides confirmation that EDR is reporting records that have been updated within 90 days from the date the government agency made the information available to the public.

STANDARD ENVIRONMENTAL RECORDS

Federal NPL site list

NPL: National Priority List

National Priorities List (Superfund). The NPL is a subset of CERCLIS and identifies over 1,200 sites for priority cleanup under the Superfund Program. NPL sites may encompass relatively large areas. As such, EDR provides polygon coverage for over 1,000 NPL site boundaries produced by EPA's Environmental Photographic Interpretation Center (EPIC) and regional EPA offices.

Date of Government Version: 12/11/2017	Source: EPA
Date Data Arrived at EDR: 12/22/2017	Telephone: N/A
Date Made Active in Reports: 01/05/2018	Last EDR Contact: 04/27/2018
Number of Days to Update: 14	Next Scheduled EDR Contact: 07/16/2018
	Data Release Frequency: Quarterly

NPL Site Boundaries

Sources:

EPA's Environmental Photographic Interpretation Center (EPIC)
Telephone: 202-564-7333

EPA Region 1
Telephone 617-918-1143

EPA Region 6
Telephone: 214-655-6659

EPA Region 3
Telephone 215-814-5418

EPA Region 7
Telephone: 913-551-7247

EPA Region 4
Telephone 404-562-8033

EPA Region 8
Telephone: 303-312-6774

EPA Region 5
Telephone 312-886-6686

EPA Region 9
Telephone: 415-947-4246

EPA Region 10
Telephone 206-553-8665

Proposed NPL: Proposed National Priority List Sites

A site that has been proposed for listing on the National Priorities List through the issuance of a proposed rule in the Federal Register. EPA then accepts public comments on the site, responds to the comments, and places on the NPL those sites that continue to meet the requirements for listing.

Date of Government Version: 12/11/2017	Source: EPA
Date Data Arrived at EDR: 12/22/2017	Telephone: N/A
Date Made Active in Reports: 01/05/2018	Last EDR Contact: 04/27/2018
Number of Days to Update: 14	Next Scheduled EDR Contact: 07/16/2018
	Data Release Frequency: Quarterly

NPL LIENS: Federal Superfund Liens

Federal Superfund Liens. Under the authority granted the USEPA by CERCLA of 1980, the USEPA has the authority to file liens against real property in order to recover remedial action expenditures or when the property owner received notification of potential liability. USEPA compiles a listing of filed notices of Superfund Liens.

Date of Government Version: 10/15/1991	Source: EPA
Date Data Arrived at EDR: 02/02/1994	Telephone: 202-564-4267
Date Made Active in Reports: 03/30/1994	Last EDR Contact: 08/15/2011
Number of Days to Update: 56	Next Scheduled EDR Contact: 11/28/2011
	Data Release Frequency: No Update Planned

GOVERNMENT RECORDS SEARCHED / DATA CURRENCY TRACKING

Federal Delisted NPL site list

Delisted NPL: National Priority List Deletions

The National Oil and Hazardous Substances Pollution Contingency Plan (NCP) establishes the criteria that the EPA uses to delete sites from the NPL. In accordance with 40 CFR 300.425.(e), sites may be deleted from the NPL where no further response is appropriate.

Date of Government Version: 12/11/2017	Source: EPA
Date Data Arrived at EDR: 12/22/2017	Telephone: N/A
Date Made Active in Reports: 01/05/2018	Last EDR Contact: 04/27/2018
Number of Days to Update: 14	Next Scheduled EDR Contact: 07/16/2018
	Data Release Frequency: Quarterly

Federal CERCLIS list

FEDERAL FACILITY: Federal Facility Site Information listing

A listing of National Priority List (NPL) and Base Realignment and Closure (BRAC) sites found in the Comprehensive Environmental Response, Compensation and Liability Information System (CERCLIS) Database where EPA Federal Facilities Restoration and Reuse Office is involved in cleanup activities.

Date of Government Version: 11/07/2016	Source: Environmental Protection Agency
Date Data Arrived at EDR: 01/05/2017	Telephone: 703-603-8704
Date Made Active in Reports: 04/07/2017	Last EDR Contact: 04/06/2018
Number of Days to Update: 92	Next Scheduled EDR Contact: 07/16/2018
	Data Release Frequency: Varies

SEMS: Superfund Enterprise Management System

SEMS (Superfund Enterprise Management System) tracks hazardous waste sites, potentially hazardous waste sites, and remedial activities performed in support of EPA's Superfund Program across the United States. The list was formerly know as CERCLIS, renamed to SEMS by the EPA in 2015. The list contains data on potentially hazardous waste sites that have been reported to the USEPA by states, municipalities, private companies and private persons, pursuant to Section 103 of the Comprehensive Environmental Response, Compensation, and Liability Act (CERCLA). This dataset also contains sites which are either proposed to or on the National Priorities List (NPL) and the sites which are in the screening and assessment phase for possible inclusion on the NPL.

Date of Government Version: 01/09/2018	Source: EPA
Date Data Arrived at EDR: 02/06/2018	Telephone: 800-424-9346
Date Made Active in Reports: 04/13/2018	Last EDR Contact: 04/27/2018
Number of Days to Update: 66	Next Scheduled EDR Contact: 07/30/2018
	Data Release Frequency: Quarterly

Federal CERCLIS NFRAP site list

SEMS-ARCHIVE: Superfund Enterprise Management System Archive

GOVERNMENT RECORDS SEARCHED / DATA CURRENCY TRACKING

SEMS-ARCHIVE (Superfund Enterprise Management System Archive) tracks sites that have no further interest under the Federal Superfund Program based on available information. The list was formerly known as the CERCLIS-NFRAP, renamed to SEMS ARCHIVE by the EPA in 2015. EPA may perform a minimal level of assessment work at a site while it is archived if site conditions change and/or new information becomes available. Archived sites have been removed and archived from the inventory of SEMS sites. Archived status indicates that, to the best of EPA's knowledge, assessment at a site has been completed and that EPA has determined no further steps will be taken to list the site on the National Priorities List (NPL), unless information indicates this decision was not appropriate or other considerations require a recommendation for listing at a later time. The decision does not necessarily mean that there is no hazard associated with a given site; it only means that, based upon available information, the location is not judged to be potential NPL site.

Date of Government Version: 01/09/2018	Source: EPA
Date Data Arrived at EDR: 02/06/2018	Telephone: 800-424-9346
Date Made Active in Reports: 04/13/2018	Last EDR Contact: 04/27/2018
Number of Days to Update: 66	Next Scheduled EDR Contact: 07/30/2018
	Data Release Frequency: Quarterly

Federal RCRA CORRACTS facilities list

CORRACTS: Corrective Action Report

CORRACTS identifies hazardous waste handlers with RCRA corrective action activity.

Date of Government Version: 12/11/2017	Source: EPA
Date Data Arrived at EDR: 12/26/2017	Telephone: 800-424-9346
Date Made Active in Reports: 02/09/2018	Last EDR Contact: 03/28/2018
Number of Days to Update: 45	Next Scheduled EDR Contact: 07/09/2018
	Data Release Frequency: Quarterly

Federal RCRA non-CORRACTS TSD facilities list

RCRA-TSDF: RCRA - Treatment, Storage and Disposal

RCRAInfo is EPA's comprehensive information system, providing access to data supporting the Resource Conservation and Recovery Act (RCRA) of 1976 and the Hazardous and Solid Waste Amendments (HSWA) of 1984. The database includes selective information on sites which generate, transport, store, treat and/or dispose of hazardous waste as defined by the Resource Conservation and Recovery Act (RCRA). Transporters are individuals or entities that move hazardous waste from the generator offsite to a facility that can recycle, treat, store, or dispose of the waste. TSDFs treat, store, or dispose of the waste.

Date of Government Version: 12/11/2017	Source: Environmental Protection Agency
Date Data Arrived at EDR: 12/26/2017	Telephone: (415) 495-8895
Date Made Active in Reports: 02/09/2018	Last EDR Contact: 03/28/2018
Number of Days to Update: 45	Next Scheduled EDR Contact: 07/09/2018
	Data Release Frequency: Quarterly

Federal RCRA generators list

RCRA-LQG: RCRA - Large Quantity Generators

RCRAInfo is EPA's comprehensive information system, providing access to data supporting the Resource Conservation and Recovery Act (RCRA) of 1976 and the Hazardous and Solid Waste Amendments (HSWA) of 1984. The database includes selective information on sites which generate, transport, store, treat and/or dispose of hazardous waste as defined by the Resource Conservation and Recovery Act (RCRA). Large quantity generators (LQGs) generate over 1,000 kilograms (kg) of hazardous waste, or over 1 kg of acutely hazardous waste per month.

Date of Government Version: 12/11/2017	Source: Environmental Protection Agency
Date Data Arrived at EDR: 12/26/2017	Telephone: (415) 495-8895
Date Made Active in Reports: 02/09/2018	Last EDR Contact: 03/28/2018
Number of Days to Update: 45	Next Scheduled EDR Contact: 07/09/2018
	Data Release Frequency: Quarterly

GOVERNMENT RECORDS SEARCHED / DATA CURRENCY TRACKING

RCRA-SQG: RCRA - Small Quantity Generators

RCRAInfo is EPA's comprehensive information system, providing access to data supporting the Resource Conservation and Recovery Act (RCRA) of 1976 and the Hazardous and Solid Waste Amendments (HSWA) of 1984. The database includes selective information on sites which generate, transport, store, treat and/or dispose of hazardous waste as defined by the Resource Conservation and Recovery Act (RCRA). Small quantity generators (SQGs) generate between 100 kg and 1,000 kg of hazardous waste per month.

Date of Government Version: 12/11/2017	Source: Environmental Protection Agency
Date Data Arrived at EDR: 12/26/2017	Telephone: (415) 495-8895
Date Made Active in Reports: 02/09/2018	Last EDR Contact: 03/28/2018
Number of Days to Update: 45	Next Scheduled EDR Contact: 07/09/2018
	Data Release Frequency: Quarterly

RCRA-CESQG: RCRA - Conditionally Exempt Small Quantity Generators

RCRAInfo is EPA's comprehensive information system, providing access to data supporting the Resource Conservation and Recovery Act (RCRA) of 1976 and the Hazardous and Solid Waste Amendments (HSWA) of 1984. The database includes selective information on sites which generate, transport, store, treat and/or dispose of hazardous waste as defined by the Resource Conservation and Recovery Act (RCRA). Conditionally exempt small quantity generators (CESQGs) generate less than 100 kg of hazardous waste, or less than 1 kg of acutely hazardous waste per month.

Date of Government Version: 12/11/2017	Source: Environmental Protection Agency
Date Data Arrived at EDR: 12/26/2017	Telephone: (415) 495-8895
Date Made Active in Reports: 02/09/2018	Last EDR Contact: 03/28/2018
Number of Days to Update: 45	Next Scheduled EDR Contact: 07/09/2018
	Data Release Frequency: Quarterly

Federal institutional controls / engineering controls registries

LUCIS: Land Use Control Information System

LUCIS contains records of land use control information pertaining to the former Navy Base Realignment and Closure properties.

Date of Government Version: 02/16/2018	Source: Department of the Navy
Date Data Arrived at EDR: 02/22/2018	Telephone: 843-820-7326
Date Made Active in Reports: 05/11/2018	Last EDR Contact: 05/09/2018
Number of Days to Update: 78	Next Scheduled EDR Contact: 08/27/2018
	Data Release Frequency: Varies

US ENG CONTROLS: Engineering Controls Sites List

A listing of sites with engineering controls in place. Engineering controls include various forms of caps, building foundations, liners, and treatment methods to create pathway elimination for regulated substances to enter environmental media or effect human health.

Date of Government Version: 02/13/2018	Source: Environmental Protection Agency
Date Data Arrived at EDR: 02/27/2018	Telephone: 703-603-0695
Date Made Active in Reports: 05/11/2018	Last EDR Contact: 02/27/2018
Number of Days to Update: 73	Next Scheduled EDR Contact: 06/11/2018
	Data Release Frequency: Varies

US INST CONTROL: Sites with Institutional Controls

A listing of sites with institutional controls in place. Institutional controls include administrative measures, such as groundwater use restrictions, construction restrictions, property use restrictions, and post remediation care requirements intended to prevent exposure to contaminants remaining on site. Deed restrictions are generally required as part of the institutional controls.

Date of Government Version: 02/13/2018	Source: Environmental Protection Agency
Date Data Arrived at EDR: 02/27/2018	Telephone: 703-603-0695
Date Made Active in Reports: 05/11/2018	Last EDR Contact: 02/27/2018
Number of Days to Update: 73	Next Scheduled EDR Contact: 06/11/2018
	Data Release Frequency: Varies

GOVERNMENT RECORDS SEARCHED / DATA CURRENCY TRACKING

Federal ERNS list

ERNS: Emergency Response Notification System

Emergency Response Notification System. ERNS records and stores information on reported releases of oil and hazardous substances.

Date of Government Version: 01/16/2018

Date Data Arrived at EDR: 01/19/2018

Date Made Active in Reports: 03/23/2018

Number of Days to Update: 63

Source: National Response Center, United States Coast Guard

Telephone: 202-267-2180

Last EDR Contact: 03/27/2018

Next Scheduled EDR Contact: 07/09/2018

Data Release Frequency: Quarterly

State- and tribal - equivalent NPL

RESPONSE: State Response Sites

Identifies confirmed release sites where DTSC is involved in remediation, either in a lead or oversight capacity. These confirmed release sites are generally high-priority and high potential risk.

Date of Government Version: 01/30/2018

Date Data Arrived at EDR: 01/31/2018

Date Made Active in Reports: 03/19/2018

Number of Days to Update: 47

Source: Department of Toxic Substances Control

Telephone: 916-323-3400

Last EDR Contact: 05/02/2018

Next Scheduled EDR Contact: 08/13/2018

Data Release Frequency: Quarterly

State- and tribal - equivalent CERCLIS

ENVIROSTOR: EnviroStor Database

The Department of Toxic Substances Control's (DTSC's) Site Mitigation and Brownfields Reuse Program's (SMBRP's) EnviroStor database identifies sites that have known contamination or sites for which there may be reasons to investigate further. The database includes the following site types: Federal Superfund sites (National Priorities List (NPL)); State Response, including Military Facilities and State Superfund; Voluntary Cleanup; and School sites. EnviroStor provides similar information to the information that was available in CalSites, and provides additional site information, including, but not limited to, identification of formerly-contaminated properties that have been released for reuse, properties where environmental deed restrictions have been recorded to prevent inappropriate land uses, and risk characterization information that is used to assess potential impacts to public health and the environment at contaminated sites.

Date of Government Version: 01/30/2018

Date Data Arrived at EDR: 01/31/2018

Date Made Active in Reports: 03/19/2018

Number of Days to Update: 47

Source: Department of Toxic Substances Control

Telephone: 916-323-3400

Last EDR Contact: 05/02/2018

Next Scheduled EDR Contact: 08/13/2018

Data Release Frequency: Quarterly

State and tribal landfill and/or solid waste disposal site lists

SWF/LF (SWIS): Solid Waste Information System

Active, Closed and Inactive Landfills. SWF/LF records typically contain an inventory of solid waste disposal facilities or landfills. These may be active or inactive facilities or open dumps that failed to meet RCRA Section 4004 criteria for solid waste landfills or disposal sites.

Date of Government Version: 02/12/2018

Date Data Arrived at EDR: 02/14/2018

Date Made Active in Reports: 04/03/2018

Number of Days to Update: 48

Source: Department of Resources Recycling and Recovery

Telephone: 916-341-6320

Last EDR Contact: 05/16/2018

Next Scheduled EDR Contact: 08/27/2018

Data Release Frequency: Quarterly

State and tribal leaking storage tank lists

GOVERNMENT RECORDS SEARCHED / DATA CURRENCY TRACKING

LUST REG 7: Leaking Underground Storage Tank Case Listing

Leaking Underground Storage Tank locations. Imperial, Riverside, San Diego, Santa Barbara counties.

Date of Government Version: 02/26/2004	Source: California Regional Water Quality Control Board Colorado River Basin Region (7)
Date Data Arrived at EDR: 02/26/2004	Telephone: 760-776-8943
Date Made Active in Reports: 03/24/2004	Last EDR Contact: 08/01/2011
Number of Days to Update: 27	Next Scheduled EDR Contact: 11/14/2011
	Data Release Frequency: No Update Planned

LUST: Leaking Underground Fuel Tank Report (GEOTRACKER)

Leaking Underground Storage Tank (LUST) Sites included in GeoTracker. GeoTracker is the Water Boards data management system for sites that impact, or have the potential to impact, water quality in California, with emphasis on groundwater.

Date of Government Version: 03/12/2018	Source: State Water Resources Control Board
Date Data Arrived at EDR: 03/14/2018	Telephone: see region list
Date Made Active in Reports: 03/21/2018	Last EDR Contact: 03/14/2018
Number of Days to Update: 7	Next Scheduled EDR Contact: 06/25/2018
	Data Release Frequency: Quarterly

LUST REG 9: Leaking Underground Storage Tank Report

Orange, Riverside, San Diego counties. For more current information, please refer to the State Water Resources Control Board's LUST database.

Date of Government Version: 03/01/2001	Source: California Regional Water Quality Control Board San Diego Region (9)
Date Data Arrived at EDR: 04/23/2001	Telephone: 858-637-5595
Date Made Active in Reports: 05/21/2001	Last EDR Contact: 09/26/2011
Number of Days to Update: 28	Next Scheduled EDR Contact: 01/09/2012
	Data Release Frequency: No Update Planned

LUST REG 8: Leaking Underground Storage Tanks

California Regional Water Quality Control Board Santa Ana Region (8). For more current information, please refer to the State Water Resources Control Board's LUST database.

Date of Government Version: 02/14/2005	Source: California Regional Water Quality Control Board Santa Ana Region (8)
Date Data Arrived at EDR: 02/15/2005	Telephone: 909-782-4496
Date Made Active in Reports: 03/28/2005	Last EDR Contact: 08/15/2011
Number of Days to Update: 41	Next Scheduled EDR Contact: 11/28/2011
	Data Release Frequency: Varies

LUST REG 6V: Leaking Underground Storage Tank Case Listing

Leaking Underground Storage Tank locations. Inyo, Kern, Los Angeles, Mono, San Bernardino counties.

Date of Government Version: 06/07/2005	Source: California Regional Water Quality Control Board Victorville Branch Office (6)
Date Data Arrived at EDR: 06/07/2005	Telephone: 760-241-7365
Date Made Active in Reports: 06/29/2005	Last EDR Contact: 09/12/2011
Number of Days to Update: 22	Next Scheduled EDR Contact: 12/26/2011
	Data Release Frequency: No Update Planned

LUST REG 6L: Leaking Underground Storage Tank Case Listing

For more current information, please refer to the State Water Resources Control Board's LUST database.

Date of Government Version: 09/09/2003	Source: California Regional Water Quality Control Board Lahontan Region (6)
Date Data Arrived at EDR: 09/10/2003	Telephone: 530-542-5572
Date Made Active in Reports: 10/07/2003	Last EDR Contact: 09/12/2011
Number of Days to Update: 27	Next Scheduled EDR Contact: 12/26/2011
	Data Release Frequency: No Update Planned

LUST REG 5: Leaking Underground Storage Tank Database

Leaking Underground Storage Tank locations. Alameda, Alpine, Amador, Butte, Colusa, Contra Costa, Calveras, El Dorado, Fresno, Glenn, Kern, Kings, Lake, Lassen, Madera, Mariposa, Merced, Modoc, Napa, Nevada, Placer, Plumas, Sacramento, San Joaquin, Shasta, Solano, Stanislaus, Sutter, Tehama, Tulare, Tuolumne, Yolo, Yuba counties.

GOVERNMENT RECORDS SEARCHED / DATA CURRENCY TRACKING

Date of Government Version: 07/01/2008
Date Data Arrived at EDR: 07/22/2008
Date Made Active in Reports: 07/31/2008
Number of Days to Update: 9

Source: California Regional Water Quality Control Board Central Valley Region (5)
Telephone: 916-464-4834
Last EDR Contact: 07/01/2011
Next Scheduled EDR Contact: 10/17/2011
Data Release Frequency: No Update Planned

LUST REG 4: Underground Storage Tank Leak List

Los Angeles, Ventura counties. For more current information, please refer to the State Water Resources Control Board's LUST database.

Date of Government Version: 09/07/2004
Date Data Arrived at EDR: 09/07/2004
Date Made Active in Reports: 10/12/2004
Number of Days to Update: 35

Source: California Regional Water Quality Control Board Los Angeles Region (4)
Telephone: 213-576-6710
Last EDR Contact: 09/06/2011
Next Scheduled EDR Contact: 12/19/2011
Data Release Frequency: No Update Planned

LUST REG 3: Leaking Underground Storage Tank Database

Leaking Underground Storage Tank locations. Monterey, San Benito, San Luis Obispo, Santa Barbara, Santa Cruz counties.

Date of Government Version: 05/19/2003
Date Data Arrived at EDR: 05/19/2003
Date Made Active in Reports: 06/02/2003
Number of Days to Update: 14

Source: California Regional Water Quality Control Board Central Coast Region (3)
Telephone: 805-542-4786
Last EDR Contact: 07/18/2011
Next Scheduled EDR Contact: 10/31/2011
Data Release Frequency: No Update Planned

LUST REG 2: Fuel Leak List

Leaking Underground Storage Tank locations. Alameda, Contra Costa, Marin, Napa, San Francisco, San Mateo, Santa Clara, Solano, Sonoma counties.

Date of Government Version: 09/30/2004
Date Data Arrived at EDR: 10/20/2004
Date Made Active in Reports: 11/19/2004
Number of Days to Update: 30

Source: California Regional Water Quality Control Board San Francisco Bay Region (2)
Telephone: 510-622-2433
Last EDR Contact: 09/19/2011
Next Scheduled EDR Contact: 01/02/2012
Data Release Frequency: Quarterly

LUST REG 1: Active Toxic Site Investigation

Del Norte, Humboldt, Lake, Mendocino, Modoc, Siskiyou, Sonoma, Trinity counties. For more current information, please refer to the State Water Resources Control Board's LUST database.

Date of Government Version: 02/01/2001
Date Data Arrived at EDR: 02/28/2001
Date Made Active in Reports: 03/29/2001
Number of Days to Update: 29

Source: California Regional Water Quality Control Board North Coast (1)
Telephone: 707-570-3769
Last EDR Contact: 08/01/2011
Next Scheduled EDR Contact: 11/14/2011
Data Release Frequency: No Update Planned

INDIAN LUST R8: Leaking Underground Storage Tanks on Indian Land

LUSTs on Indian land in Colorado, Montana, North Dakota, South Dakota, Utah and Wyoming.

Date of Government Version: 10/12/2017
Date Data Arrived at EDR: 01/23/2018
Date Made Active in Reports: 04/13/2018
Number of Days to Update: 80

Source: EPA Region 8
Telephone: 303-312-6271
Last EDR Contact: 05/18/2018
Next Scheduled EDR Contact: 08/06/2018
Data Release Frequency: Varies

INDIAN LUST R9: Leaking Underground Storage Tanks on Indian Land

LUSTs on Indian land in Arizona, California, New Mexico and Nevada

Date of Government Version: 09/30/2017
Date Data Arrived at EDR: 01/23/2018
Date Made Active in Reports: 04/13/2018
Number of Days to Update: 80

Source: Environmental Protection Agency
Telephone: 415-972-3372
Last EDR Contact: 05/18/2018
Next Scheduled EDR Contact: 08/06/2018
Data Release Frequency: Varies

GOVERNMENT RECORDS SEARCHED / DATA CURRENCY TRACKING

INDIAN LUST R10: Leaking Underground Storage Tanks on Indian Land
LUSTs on Indian land in Alaska, Idaho, Oregon and Washington.

Date of Government Version: 10/24/2017	Source: EPA Region 10
Date Data Arrived at EDR: 01/23/2018	Telephone: 206-553-2857
Date Made Active in Reports: 04/13/2018	Last EDR Contact: 05/18/2018
Number of Days to Update: 80	Next Scheduled EDR Contact: 08/06/2018
	Data Release Frequency: Varies

INDIAN LUST R1: Leaking Underground Storage Tanks on Indian Land
A listing of leaking underground storage tank locations on Indian Land.

Date of Government Version: 10/14/2017	Source: EPA Region 1
Date Data Arrived at EDR: 01/23/2018	Telephone: 617-918-1313
Date Made Active in Reports: 04/13/2018	Last EDR Contact: 05/18/2018
Number of Days to Update: 80	Next Scheduled EDR Contact: 08/06/2018
	Data Release Frequency: Varies

INDIAN LUST R4: Leaking Underground Storage Tanks on Indian Land
LUSTs on Indian land in Florida, Mississippi and North Carolina.

Date of Government Version: 10/14/2017	Source: EPA Region 4
Date Data Arrived at EDR: 01/23/2018	Telephone: 404-562-8677
Date Made Active in Reports: 04/13/2018	Last EDR Contact: 05/16/2018
Number of Days to Update: 80	Next Scheduled EDR Contact: 08/06/2018
	Data Release Frequency: Varies

INDIAN LUST R6: Leaking Underground Storage Tanks on Indian Land
LUSTs on Indian land in New Mexico and Oklahoma.

Date of Government Version: 01/06/2018	Source: EPA Region 6
Date Data Arrived at EDR: 01/23/2018	Telephone: 214-665-6597
Date Made Active in Reports: 04/13/2018	Last EDR Contact: 05/18/2018
Number of Days to Update: 80	Next Scheduled EDR Contact: 08/06/2018
	Data Release Frequency: Varies

INDIAN LUST R5: Leaking Underground Storage Tanks on Indian Land
Leaking underground storage tanks located on Indian Land in Michigan, Minnesota and Wisconsin.

Date of Government Version: 10/16/2017	Source: EPA, Region 5
Date Data Arrived at EDR: 01/23/2018	Telephone: 312-886-7439
Date Made Active in Reports: 04/13/2018	Last EDR Contact: 05/18/2018
Number of Days to Update: 80	Next Scheduled EDR Contact: 08/06/2018
	Data Release Frequency: Varies

INDIAN LUST R7: Leaking Underground Storage Tanks on Indian Land
LUSTs on Indian land in Iowa, Kansas, and Nebraska

Date of Government Version: 10/12/2017	Source: EPA Region 7
Date Data Arrived at EDR: 01/23/2018	Telephone: 913-551-7003
Date Made Active in Reports: 04/13/2018	Last EDR Contact: 05/18/2018
Number of Days to Update: 80	Next Scheduled EDR Contact: 08/06/2018
	Data Release Frequency: Varies

CPS-SLIC: Statewide SLIC Cases (GEOTRACKER)

Cleanup Program Sites (CPS; also known as Site Cleanups [SC] and formerly known as Spills, Leaks, Investigations, and Cleanups [SLIC] sites) included in GeoTracker. GeoTracker is the Water Boards data management system for sites that impact, or have the potential to impact, water quality in California, with emphasis on groundwater.

Date of Government Version: 03/12/2018	Source: State Water Resources Control Board
Date Data Arrived at EDR: 03/14/2018	Telephone: 866-480-1028
Date Made Active in Reports: 03/21/2018	Last EDR Contact: 12/12/2018
Number of Days to Update: 7	Next Scheduled EDR Contact: 06/25/2018
	Data Release Frequency: Varies

GOVERNMENT RECORDS SEARCHED / DATA CURRENCY TRACKING

SLIC REG 1: Active Toxic Site Investigations

The SLIC (Spills, Leaks, Investigations and Cleanup) program is designed to protect and restore water quality from spills, leaks, and similar discharges.

Date of Government Version: 04/03/2003
Date Data Arrived at EDR: 04/07/2003
Date Made Active in Reports: 04/25/2003
Number of Days to Update: 18

Source: California Regional Water Quality Control Board, North Coast Region (1)
Telephone: 707-576-2220
Last EDR Contact: 08/01/2011
Next Scheduled EDR Contact: 11/14/2011
Data Release Frequency: No Update Planned

SLIC REG 2: Spills, Leaks, Investigation & Cleanup Cost Recovery Listing

The SLIC (Spills, Leaks, Investigations and Cleanup) program is designed to protect and restore water quality from spills, leaks, and similar discharges.

Date of Government Version: 09/30/2004
Date Data Arrived at EDR: 10/20/2004
Date Made Active in Reports: 11/19/2004
Number of Days to Update: 30

Source: Regional Water Quality Control Board San Francisco Bay Region (2)
Telephone: 510-286-0457
Last EDR Contact: 09/19/2011
Next Scheduled EDR Contact: 01/02/2012
Data Release Frequency: Quarterly

SLIC REG 3: Spills, Leaks, Investigation & Cleanup Cost Recovery Listing

The SLIC (Spills, Leaks, Investigations and Cleanup) program is designed to protect and restore water quality from spills, leaks, and similar discharges.

Date of Government Version: 05/18/2006
Date Data Arrived at EDR: 05/18/2006
Date Made Active in Reports: 06/15/2006
Number of Days to Update: 28

Source: California Regional Water Quality Control Board Central Coast Region (3)
Telephone: 805-549-3147
Last EDR Contact: 07/18/2011
Next Scheduled EDR Contact: 10/31/2011
Data Release Frequency: Semi-Annually

SLIC REG 4: Spills, Leaks, Investigation & Cleanup Cost Recovery Listing

The SLIC (Spills, Leaks, Investigations and Cleanup) program is designed to protect and restore water quality from spills, leaks, and similar discharges.

Date of Government Version: 11/17/2004
Date Data Arrived at EDR: 11/18/2004
Date Made Active in Reports: 01/04/2005
Number of Days to Update: 47

Source: Region Water Quality Control Board Los Angeles Region (4)
Telephone: 213-576-6600
Last EDR Contact: 07/01/2011
Next Scheduled EDR Contact: 10/17/2011
Data Release Frequency: Varies

SLIC REG 5: Spills, Leaks, Investigation & Cleanup Cost Recovery Listing

The SLIC (Spills, Leaks, Investigations and Cleanup) program is designed to protect and restore water quality from spills, leaks, and similar discharges.

Date of Government Version: 04/01/2005
Date Data Arrived at EDR: 04/05/2005
Date Made Active in Reports: 04/21/2005
Number of Days to Update: 16

Source: Regional Water Quality Control Board Central Valley Region (5)
Telephone: 916-464-3291
Last EDR Contact: 09/12/2011
Next Scheduled EDR Contact: 12/26/2011
Data Release Frequency: Semi-Annually

SLIC REG 6V: Spills, Leaks, Investigation & Cleanup Cost Recovery Listing

The SLIC (Spills, Leaks, Investigations and Cleanup) program is designed to protect and restore water quality from spills, leaks, and similar discharges.

Date of Government Version: 05/24/2005
Date Data Arrived at EDR: 05/25/2005
Date Made Active in Reports: 06/16/2005
Number of Days to Update: 22

Source: Regional Water Quality Control Board, Victorville Branch
Telephone: 619-241-6583
Last EDR Contact: 08/15/2011
Next Scheduled EDR Contact: 11/28/2011
Data Release Frequency: Semi-Annually

GOVERNMENT RECORDS SEARCHED / DATA CURRENCY TRACKING

SLIC REG 6L: SLIC Sites

The SLIC (Spills, Leaks, Investigations and Cleanup) program is designed to protect and restore water quality from spills, leaks, and similar discharges.

Date of Government Version: 09/07/2004
Date Data Arrived at EDR: 09/07/2004
Date Made Active in Reports: 10/12/2004
Number of Days to Update: 35

Source: California Regional Water Quality Control Board, Lahontan Region
Telephone: 530-542-5574
Last EDR Contact: 08/15/2011
Next Scheduled EDR Contact: 11/28/2011
Data Release Frequency: No Update Planned

SLIC REG 7: SLIC List

The SLIC (Spills, Leaks, Investigations and Cleanup) program is designed to protect and restore water quality from spills, leaks, and similar discharges.

Date of Government Version: 11/24/2004
Date Data Arrived at EDR: 11/29/2004
Date Made Active in Reports: 01/04/2005
Number of Days to Update: 36

Source: California Regional Quality Control Board, Colorado River Basin Region
Telephone: 760-346-7491
Last EDR Contact: 08/01/2011
Next Scheduled EDR Contact: 11/14/2011
Data Release Frequency: No Update Planned

SLIC REG 8: Spills, Leaks, Investigation & Cleanup Cost Recovery Listing

The SLIC (Spills, Leaks, Investigations and Cleanup) program is designed to protect and restore water quality from spills, leaks, and similar discharges.

Date of Government Version: 04/03/2008
Date Data Arrived at EDR: 04/03/2008
Date Made Active in Reports: 04/14/2008
Number of Days to Update: 11

Source: California Region Water Quality Control Board Santa Ana Region (8)
Telephone: 951-782-3298
Last EDR Contact: 09/12/2011
Next Scheduled EDR Contact: 12/26/2011
Data Release Frequency: Semi-Annually

SLIC REG 9: Spills, Leaks, Investigation & Cleanup Cost Recovery Listing

The SLIC (Spills, Leaks, Investigations and Cleanup) program is designed to protect and restore water quality from spills, leaks, and similar discharges.

Date of Government Version: 09/10/2007
Date Data Arrived at EDR: 09/11/2007
Date Made Active in Reports: 09/28/2007
Number of Days to Update: 17

Source: California Regional Water Quality Control Board San Diego Region (9)
Telephone: 858-467-2980
Last EDR Contact: 08/08/2011
Next Scheduled EDR Contact: 11/21/2011
Data Release Frequency: Annually

State and tribal registered storage tank lists

FEMA UST: Underground Storage Tank Listing

A listing of all FEMA owned underground storage tanks.

Date of Government Version: 05/15/2017
Date Data Arrived at EDR: 05/30/2017
Date Made Active in Reports: 10/13/2017
Number of Days to Update: 136

Source: FEMA
Telephone: 202-646-5797
Last EDR Contact: 04/13/2018
Next Scheduled EDR Contact: 07/23/2018
Data Release Frequency: Varies

UST CLOSURE: Proposed Closure of Underground Storage Tank (UST) Cases

UST cases that are being considered for closure by either the State Water Resources Control Board or the Executive Director have been posted for a 60-day public comment period. UST Case Closures being proposed for consideration by the State Water Resources Control Board. These are primarily UST cases that meet closure criteria under the decisional framework in State Water Board Resolution No. 92-49 and other Board orders. UST Case Closures proposed for consideration by the Executive Director pursuant to State Water Board Resolution No. 2012-0061. These are cases that meet the criteria of the Low-Threat UST Case Closure Policy. UST Case Closure Review Denials and Approved Orders.

GOVERNMENT RECORDS SEARCHED / DATA CURRENCY TRACKING

Date of Government Version: 03/08/2018
Date Data Arrived at EDR: 03/14/2018
Date Made Active in Reports: 05/04/2018
Number of Days to Update: 51

Source: State Water Resources Control Board
Telephone: 916-327-7844
Last EDR Contact: 03/14/2018
Next Scheduled EDR Contact: 06/25/2018
Data Release Frequency: Varies

MILITARY UST SITES: Military UST Sites (GEOTRACKER)

Military ust sites

Date of Government Version: 03/12/2018
Date Data Arrived at EDR: 03/14/2018
Date Made Active in Reports: 05/04/2018
Number of Days to Update: 51

Source: State Water Resources Control Board
Telephone: 866-480-1028
Last EDR Contact: 12/12/2018
Next Scheduled EDR Contact: 06/25/2018
Data Release Frequency: Varies

UST: Active UST Facilities

Active UST facilities gathered from the local regulatory agencies

Date of Government Version: 03/12/2018
Date Data Arrived at EDR: 03/14/2018
Date Made Active in Reports: 03/29/2018
Number of Days to Update: 15

Source: SWRCB
Telephone: 916-341-5851
Last EDR Contact: 03/14/2018
Next Scheduled EDR Contact: 06/25/2018
Data Release Frequency: Semi-Annually

AST: Aboveground Petroleum Storage Tank Facilities

A listing of aboveground storage tank petroleum storage tank locations.

Date of Government Version: 07/06/2016
Date Data Arrived at EDR: 07/12/2016
Date Made Active in Reports: 09/19/2016
Number of Days to Update: 69

Source: California Environmental Protection Agency
Telephone: 916-327-5092
Last EDR Contact: 03/21/2018
Next Scheduled EDR Contact: 07/09/2018
Data Release Frequency: Quarterly

INDIAN UST R1: Underground Storage Tanks on Indian Land

The Indian Underground Storage Tank (UST) database provides information about underground storage tanks on Indian land in EPA Region 1 (Connecticut, Maine, Massachusetts, New Hampshire, Rhode Island, Vermont and ten Tribal Nations).

Date of Government Version: 10/14/2017
Date Data Arrived at EDR: 01/23/2018
Date Made Active in Reports: 04/13/2018
Number of Days to Update: 80

Source: EPA, Region 1
Telephone: 617-918-1313
Last EDR Contact: 05/18/2018
Next Scheduled EDR Contact: 08/06/2018
Data Release Frequency: Varies

INDIAN UST R8: Underground Storage Tanks on Indian Land

The Indian Underground Storage Tank (UST) database provides information about underground storage tanks on Indian land in EPA Region 8 (Colorado, Montana, North Dakota, South Dakota, Utah, Wyoming and 27 Tribal Nations).

Date of Government Version: 10/12/2017
Date Data Arrived at EDR: 01/23/2018
Date Made Active in Reports: 04/13/2018
Number of Days to Update: 80

Source: EPA Region 8
Telephone: 303-312-6137
Last EDR Contact: 05/18/2018
Next Scheduled EDR Contact: 08/06/2018
Data Release Frequency: Varies

INDIAN UST R7: Underground Storage Tanks on Indian Land

The Indian Underground Storage Tank (UST) database provides information about underground storage tanks on Indian land in EPA Region 7 (Iowa, Kansas, Missouri, Nebraska, and 9 Tribal Nations).

Date of Government Version: 01/13/2018
Date Data Arrived at EDR: 01/23/2018
Date Made Active in Reports: 04/13/2018
Number of Days to Update: 80

Source: EPA Region 7
Telephone: 913-551-7003
Last EDR Contact: 05/18/2018
Next Scheduled EDR Contact: 08/06/2018
Data Release Frequency: Varies

GOVERNMENT RECORDS SEARCHED / DATA CURRENCY TRACKING

INDIAN UST R6: Underground Storage Tanks on Indian Land

The Indian Underground Storage Tank (UST) database provides information about underground storage tanks on Indian land in EPA Region 6 (Louisiana, Arkansas, Oklahoma, New Mexico, Texas and 65 Tribes).

Date of Government Version: 04/24/2017	Source: EPA Region 6
Date Data Arrived at EDR: 07/27/2017	Telephone: 214-665-7591
Date Made Active in Reports: 12/08/2017	Last EDR Contact: 05/18/2018
Number of Days to Update: 134	Next Scheduled EDR Contact: 08/06/2018
	Data Release Frequency: Varies

INDIAN UST R9: Underground Storage Tanks on Indian Land

The Indian Underground Storage Tank (UST) database provides information about underground storage tanks on Indian land in EPA Region 9 (Arizona, California, Hawaii, Nevada, the Pacific Islands, and Tribal Nations).

Date of Government Version: 09/30/2017	Source: EPA Region 9
Date Data Arrived at EDR: 01/23/2018	Telephone: 415-972-3368
Date Made Active in Reports: 04/13/2018	Last EDR Contact: 05/18/2018
Number of Days to Update: 80	Next Scheduled EDR Contact: 08/06/2018
	Data Release Frequency: Varies

INDIAN UST R10: Underground Storage Tanks on Indian Land

The Indian Underground Storage Tank (UST) database provides information about underground storage tanks on Indian land in EPA Region 10 (Alaska, Idaho, Oregon, Washington, and Tribal Nations).

Date of Government Version: 10/24/2017	Source: EPA Region 10
Date Data Arrived at EDR: 01/23/2018	Telephone: 206-553-2857
Date Made Active in Reports: 04/13/2018	Last EDR Contact: 05/18/2018
Number of Days to Update: 80	Next Scheduled EDR Contact: 08/06/2018
	Data Release Frequency: Varies

INDIAN UST R4: Underground Storage Tanks on Indian Land

The Indian Underground Storage Tank (UST) database provides information about underground storage tanks on Indian land in EPA Region 4 (Alabama, Florida, Georgia, Kentucky, Mississippi, North Carolina, South Carolina, Tennessee and Tribal Nations)

Date of Government Version: 10/14/2017	Source: EPA Region 4
Date Data Arrived at EDR: 01/23/2018	Telephone: 404-562-9424
Date Made Active in Reports: 04/13/2018	Last EDR Contact: 05/16/2018
Number of Days to Update: 80	Next Scheduled EDR Contact: 08/06/2018
	Data Release Frequency: Varies

INDIAN UST R5: Underground Storage Tanks on Indian Land

The Indian Underground Storage Tank (UST) database provides information about underground storage tanks on Indian land in EPA Region 5 (Michigan, Minnesota and Wisconsin and Tribal Nations).

Date of Government Version: 10/16/2017	Source: EPA Region 5
Date Data Arrived at EDR: 01/23/2018	Telephone: 312-886-6136
Date Made Active in Reports: 04/13/2018	Last EDR Contact: 05/18/2018
Number of Days to Update: 80	Next Scheduled EDR Contact: 08/06/2018
	Data Release Frequency: Varies

State and tribal voluntary cleanup sites

INDIAN VCP R7: Voluntary Cleanup Priority Listing

A listing of voluntary cleanup priority sites located on Indian Land located in Region 7.

Date of Government Version: 03/20/2008	Source: EPA, Region 7
Date Data Arrived at EDR: 04/22/2008	Telephone: 913-551-7365
Date Made Active in Reports: 05/19/2008	Last EDR Contact: 04/20/2009
Number of Days to Update: 27	Next Scheduled EDR Contact: 07/20/2009
	Data Release Frequency: Varies

GOVERNMENT RECORDS SEARCHED / DATA CURRENCY TRACKING

INDIAN VCP R1: Voluntary Cleanup Priority Listing

A listing of voluntary cleanup priority sites located on Indian Land located in Region 1.

Date of Government Version: 07/27/2015	Source: EPA, Region 1
Date Data Arrived at EDR: 09/29/2015	Telephone: 617-918-1102
Date Made Active in Reports: 02/18/2016	Last EDR Contact: 03/21/2018
Number of Days to Update: 142	Next Scheduled EDR Contact: 07/09/2018
	Data Release Frequency: Varies

VCP: Voluntary Cleanup Program Properties

Contains low threat level properties with either confirmed or unconfirmed releases and the project proponents have request that DTSC oversee investigation and/or cleanup activities and have agreed to provide coverage for DTSC's costs.

Date of Government Version: 01/30/2018	Source: Department of Toxic Substances Control
Date Data Arrived at EDR: 01/31/2018	Telephone: 916-323-3400
Date Made Active in Reports: 03/19/2018	Last EDR Contact: 05/02/2018
Number of Days to Update: 47	Next Scheduled EDR Contact: 08/13/2018
	Data Release Frequency: Quarterly

State and tribal Brownfields sites

BROWNFIELDS: Considered Brownfields Sites Listing

A listing of sites the SWRCB considers to be Brownfields since these are sites have come to them through the MOA Process.

Date of Government Version: 03/26/2018	Source: State Water Resources Control Board
Date Data Arrived at EDR: 03/27/2018	Telephone: 916-323-7905
Date Made Active in Reports: 05/04/2018	Last EDR Contact: 03/27/2018
Number of Days to Update: 38	Next Scheduled EDR Contact: 07/09/2018
	Data Release Frequency: Quarterly

ADDITIONAL ENVIRONMENTAL RECORDS

Local Brownfield lists

US BROWNFIELDS: A Listing of Brownfields Sites

Brownfields are real property, the expansion, redevelopment, or reuse of which may be complicated by the presence or potential presence of a hazardous substance, pollutant, or contaminant. Cleaning up and reinvesting in these properties takes development pressures off of undeveloped, open land, and both improves and protects the environment. Assessment, Cleanup and Redevelopment Exchange System (ACRES) stores information reported by EPA Brownfields grant recipients on brownfields properties assessed or cleaned up with grant funding as well as information on Targeted Brownfields Assessments performed by EPA Regions. A listing of ACRES Brownfield sites is obtained from Cleanups in My Community. Cleanups in My Community provides information on Brownfields properties for which information is reported back to EPA, as well as areas served by Brownfields grant programs.

Date of Government Version: 01/19/2018	Source: Environmental Protection Agency
Date Data Arrived at EDR: 01/19/2018	Telephone: 202-566-2777
Date Made Active in Reports: 02/09/2018	Last EDR Contact: 03/21/2018
Number of Days to Update: 21	Next Scheduled EDR Contact: 07/02/2018
	Data Release Frequency: Semi-Annually

Local Lists of Landfill / Solid Waste Disposal Sites

WMUDS/SWAT: Waste Management Unit Database

Waste Management Unit Database System. WMUDS is used by the State Water Resources Control Board staff and the Regional Water Quality Control Boards for program tracking and inventory of waste management units. WMUDS is composed of the following databases: Facility Information, Scheduled Inspections Information, Waste Management Unit Information, SWAT Program Information, SWAT Report Summary Information, SWAT Report Summary Data, Chapter 15 (formerly Subchapter 15) Information, Chapter 15 Monitoring Parameters, TPCA Program Information, RCRA Program Information, Closure Information, and Interested Parties Information.

GOVERNMENT RECORDS SEARCHED / DATA CURRENCY TRACKING

Date of Government Version: 04/01/2000
Date Data Arrived at EDR: 04/10/2000
Date Made Active in Reports: 05/10/2000
Number of Days to Update: 30

Source: State Water Resources Control Board
Telephone: 916-227-4448
Last EDR Contact: 05/03/2018
Next Scheduled EDR Contact: 08/13/2018
Data Release Frequency: No Update Planned

SWRCY: Recycler Database

A listing of recycling facilities in California.

Date of Government Version: 03/12/2018
Date Data Arrived at EDR: 03/14/2018
Date Made Active in Reports: 05/04/2018
Number of Days to Update: 51

Source: Department of Conservation
Telephone: 916-323-3836
Last EDR Contact: 03/14/2018
Next Scheduled EDR Contact: 06/25/2018
Data Release Frequency: Quarterly

HAULERS: Registered Waste Tire Haulers Listing

A listing of registered waste tire haulers.

Date of Government Version: 02/08/2018
Date Data Arrived at EDR: 02/09/2018
Date Made Active in Reports: 03/20/2018
Number of Days to Update: 39

Source: Integrated Waste Management Board
Telephone: 916-341-6422
Last EDR Contact: 05/09/2018
Next Scheduled EDR Contact: 08/27/2018
Data Release Frequency: Varies

INDIAN ODI: Report on the Status of Open Dumps on Indian Lands

Location of open dumps on Indian land.

Date of Government Version: 12/31/1998
Date Data Arrived at EDR: 12/03/2007
Date Made Active in Reports: 01/24/2008
Number of Days to Update: 52

Source: Environmental Protection Agency
Telephone: 703-308-8245
Last EDR Contact: 01/30/2018
Next Scheduled EDR Contact: 05/14/2018
Data Release Frequency: Varies

DEBRIS REGION 9: Torres Martinez Reservation Illegal Dump Site Locations

A listing of illegal dump sites location on the Torres Martinez Indian Reservation located in eastern Riverside County and northern Imperial County, California.

Date of Government Version: 01/12/2009
Date Data Arrived at EDR: 05/07/2009
Date Made Active in Reports: 09/21/2009
Number of Days to Update: 137

Source: EPA, Region 9
Telephone: 415-947-4219
Last EDR Contact: 04/18/2018
Next Scheduled EDR Contact: 08/06/2018
Data Release Frequency: No Update Planned

ODI: Open Dump Inventory

An open dump is defined as a disposal facility that does not comply with one or more of the Part 257 or Part 258 Subtitle D Criteria.

Date of Government Version: 06/30/1985
Date Data Arrived at EDR: 08/09/2004
Date Made Active in Reports: 09/17/2004
Number of Days to Update: 39

Source: Environmental Protection Agency
Telephone: 800-424-9346
Last EDR Contact: 06/09/2004
Next Scheduled EDR Contact: N/A
Data Release Frequency: No Update Planned

IHS OPEN DUMPS: Open Dumps on Indian Land

A listing of all open dumps located on Indian Land in the United States.

Date of Government Version: 04/01/2014
Date Data Arrived at EDR: 08/06/2014
Date Made Active in Reports: 01/29/2015
Number of Days to Update: 176

Source: Department of Health & Human Services, Indian Health Service
Telephone: 301-443-1452
Last EDR Contact: 05/04/2018
Next Scheduled EDR Contact: 08/13/2018
Data Release Frequency: Varies

GOVERNMENT RECORDS SEARCHED / DATA CURRENCY TRACKING

Local Lists of Hazardous waste / Contaminated Sites

US HIST CDL: National Clandestine Laboratory Register

A listing of clandestine drug lab locations that have been removed from the DEAs National Clandestine Laboratory Register.

Date of Government Version: 02/22/2018	Source: Drug Enforcement Administration
Date Data Arrived at EDR: 03/01/2018	Telephone: 202-307-1000
Date Made Active in Reports: 05/11/2018	Last EDR Contact: 02/27/2018
Number of Days to Update: 71	Next Scheduled EDR Contact: 06/11/2018
	Data Release Frequency: No Update Planned

HIST CAL-SITES: Calsites Database

The Calsites database contains potential or confirmed hazardous substance release properties. In 1996, California EPA reevaluated and significantly reduced the number of sites in the Calsites database. No longer updated by the state agency. It has been replaced by ENVIROSTOR.

Date of Government Version: 08/08/2005	Source: Department of Toxic Substance Control
Date Data Arrived at EDR: 08/03/2006	Telephone: 916-323-3400
Date Made Active in Reports: 08/24/2006	Last EDR Contact: 02/23/2009
Number of Days to Update: 21	Next Scheduled EDR Contact: 05/25/2009
	Data Release Frequency: No Update Planned

SCH: School Property Evaluation Program

This category contains proposed and existing school sites that are being evaluated by DTSC for possible hazardous materials contamination. In some cases, these properties may be listed in the CalSites category depending on the level of threat to public health and safety or the environment they pose.

Date of Government Version: 01/30/2018	Source: Department of Toxic Substances Control
Date Data Arrived at EDR: 01/31/2018	Telephone: 916-323-3400
Date Made Active in Reports: 03/19/2018	Last EDR Contact: 05/02/2018
Number of Days to Update: 47	Next Scheduled EDR Contact: 08/13/2018
	Data Release Frequency: Quarterly

CDL: Clandestine Drug Labs

A listing of drug lab locations. Listing of a location in this database does not indicate that any illegal drug lab materials were or were not present there, and does not constitute a determination that the location either requires or does not require additional cleanup work.

Date of Government Version: 06/30/2017	Source: Department of Toxic Substances Control
Date Data Arrived at EDR: 08/18/2017	Telephone: 916-255-6504
Date Made Active in Reports: 09/21/2017	Last EDR Contact: 05/02/2018
Number of Days to Update: 34	Next Scheduled EDR Contact: 07/23/2018
	Data Release Frequency: Varies

TOXIC PITS: Toxic Pits Cleanup Act Sites

Toxic PITS Cleanup Act Sites. TOXIC PITS identifies sites suspected of containing hazardous substances where cleanup has not yet been completed.

Date of Government Version: 07/01/1995	Source: State Water Resources Control Board
Date Data Arrived at EDR: 08/30/1995	Telephone: 916-227-4364
Date Made Active in Reports: 09/26/1995	Last EDR Contact: 01/26/2009
Number of Days to Update: 27	Next Scheduled EDR Contact: 04/27/2009
	Data Release Frequency: No Update Planned

US CDL: Clandestine Drug Labs

A listing of clandestine drug lab locations. The U.S. Department of Justice ("the Department") provides this web site as a public service. It contains addresses of some locations where law enforcement agencies reported they found chemicals or other items that indicated the presence of either clandestine drug laboratories or dumpsites. In most cases, the source of the entries is not the Department, and the Department has not verified the entry and does not guarantee its accuracy. Members of the public must verify the accuracy of all entries by, for example, contacting local law enforcement and local health departments.

GOVERNMENT RECORDS SEARCHED / DATA CURRENCY TRACKING

Date of Government Version: 02/22/2018
Date Data Arrived at EDR: 03/01/2018
Date Made Active in Reports: 05/11/2018
Number of Days to Update: 71

Source: Drug Enforcement Administration
Telephone: 202-307-1000
Last EDR Contact: 02/27/2018
Next Scheduled EDR Contact: 06/11/2018
Data Release Frequency: Quarterly

Local Lists of Registered Storage Tanks

SWEEPS UST: SWEEPS UST Listing

Statewide Environmental Evaluation and Planning System. This underground storage tank listing was updated and maintained by a company contacted by the SWRCB in the early 1990's. The listing is no longer updated or maintained. The local agency is the contact for more information on a site on the SWEEPS list.

Date of Government Version: 06/01/1994
Date Data Arrived at EDR: 07/07/2005
Date Made Active in Reports: 08/11/2005
Number of Days to Update: 35

Source: State Water Resources Control Board
Telephone: N/A
Last EDR Contact: 06/03/2005
Next Scheduled EDR Contact: N/A
Data Release Frequency: No Update Planned

UST MENDOCINO: Mendocino County UST Database

A listing of underground storage tank locations in Mendocino County.

Date of Government Version: 02/28/2018
Date Data Arrived at EDR: 03/01/2018
Date Made Active in Reports: 03/28/2018
Number of Days to Update: 27

Source: Department of Public Health
Telephone: 707-463-4466
Last EDR Contact: 02/22/2018
Next Scheduled EDR Contact: 06/11/2018
Data Release Frequency: Annually

HIST UST: Hazardous Substance Storage Container Database

The Hazardous Substance Storage Container Database is a historical listing of UST sites. Refer to local/county source for current data.

Date of Government Version: 10/15/1990
Date Data Arrived at EDR: 01/25/1991
Date Made Active in Reports: 02/12/1991
Number of Days to Update: 18

Source: State Water Resources Control Board
Telephone: 916-341-5851
Last EDR Contact: 07/26/2001
Next Scheduled EDR Contact: N/A
Data Release Frequency: No Update Planned

SAN FRANCISCO AST: Aboveground Storage Tank Site Listing

Aboveground storage tank sites

Date of Government Version: 04/19/2018
Date Data Arrived at EDR: 04/24/2018
Date Made Active in Reports: 05/04/2018
Number of Days to Update: 10

Source: San Francisco County Department of Public Health
Telephone: 415-252-3896
Last EDR Contact: 05/02/2018
Next Scheduled EDR Contact: 08/20/2018
Data Release Frequency: Varies

CA FID UST: Facility Inventory Database

The Facility Inventory Database (FID) contains a historical listing of active and inactive underground storage tank locations from the State Water Resource Control Board. Refer to local/county source for current data.

Date of Government Version: 10/31/1994
Date Data Arrived at EDR: 09/05/1995
Date Made Active in Reports: 09/29/1995
Number of Days to Update: 24

Source: California Environmental Protection Agency
Telephone: 916-341-5851
Last EDR Contact: 12/28/1998
Next Scheduled EDR Contact: N/A
Data Release Frequency: No Update Planned

Local Land Records

GOVERNMENT RECORDS SEARCHED / DATA CURRENCY TRACKING

LIENS: Environmental Liens Listing

A listing of property locations with environmental liens for California where DTSC is a lien holder.

Date of Government Version: 01/28/2018	Source: Department of Toxic Substances Control
Date Data Arrived at EDR: 03/01/2018	Telephone: 916-323-3400
Date Made Active in Reports: 04/16/2018	Last EDR Contact: 02/28/2018
Number of Days to Update: 46	Next Scheduled EDR Contact: 06/18/2018
	Data Release Frequency: Varies

LIENS 2: CERCLA Lien Information

A Federal CERCLA ('Superfund') lien can exist by operation of law at any site or property at which EPA has spent Superfund monies. These monies are spent to investigate and address releases and threatened releases of contamination. CERCLIS provides information as to the identity of these sites and properties.

Date of Government Version: 01/09/2018	Source: Environmental Protection Agency
Date Data Arrived at EDR: 02/06/2018	Telephone: 202-564-6023
Date Made Active in Reports: 05/11/2018	Last EDR Contact: 04/27/2018
Number of Days to Update: 94	Next Scheduled EDR Contact: 08/06/2018
	Data Release Frequency: Semi-Annually

DEED: Deed Restriction Listing

Site Mitigation and Brownfields Reuse Program Facility Sites with Deed Restrictions & Hazardous Waste Management Program Facility Sites with Deed / Land Use Restriction. The DTSC Site Mitigation and Brownfields Reuse Program (SMBRP) list includes sites cleaned up under the program's oversight and generally does not include current or former hazardous waste facilities that required a hazardous waste facility permit. The list represents deed restrictions that are active. Some sites have multiple deed restrictions. The DTSC Hazardous Waste Management Program (HWMP) has developed a list of current or former hazardous waste facilities that have a recorded land use restriction at the local county recorder's office. The land use restrictions on this list were required by the DTSC HWMP as a result of the presence of hazardous substances that remain on site after the facility (or part of the facility) has been closed or cleaned up. The types of land use restriction include deed notice, deed restriction, or a land use restriction that binds current and future owners.

Date of Government Version: 02/08/2018	Source: DTSC and SWRCB
Date Data Arrived at EDR: 02/08/2018	Telephone: 916-323-3400
Date Made Active in Reports: 02/08/2018	Last EDR Contact: 03/06/2018
Number of Days to Update: 0	Next Scheduled EDR Contact: 06/18/2018
	Data Release Frequency: Semi-Annually

Records of Emergency Release Reports

HMIRS: Hazardous Materials Information Reporting System

Hazardous Materials Incident Report System. HMIRS contains hazardous material spill incidents reported to DOT.

Date of Government Version: 01/19/2018	Source: U.S. Department of Transportation
Date Data Arrived at EDR: 01/19/2018	Telephone: 202-366-4555
Date Made Active in Reports: 03/23/2018	Last EDR Contact: 03/27/2018
Number of Days to Update: 63	Next Scheduled EDR Contact: 07/09/2018
	Data Release Frequency: Quarterly

CHMIRS: California Hazardous Material Incident Report System

California Hazardous Material Incident Reporting System. CHMIRS contains information on reported hazardous material incidents (accidental releases or spills).

Date of Government Version: 02/15/2018	Source: Office of Emergency Services
Date Data Arrived at EDR: 02/20/2018	Telephone: 916-845-8400
Date Made Active in Reports: 04/03/2018	Last EDR Contact: 04/24/2018
Number of Days to Update: 42	Next Scheduled EDR Contact: 08/06/2018
	Data Release Frequency: Semi-Annually

GOVERNMENT RECORDS SEARCHED / DATA CURRENCY TRACKING

LDS: Land Disposal Sites Listing (GEOTRACKER)

Land Disposal sites (Landfills) included in GeoTracker. GeoTracker is the Water Boards data management system for sites that impact, or have the potential to impact, water quality in California, with emphasis on groundwater.

Date of Government Version: 03/12/2018	Source: State Water Quality Control Board
Date Data Arrived at EDR: 03/14/2018	Telephone: 866-480-1028
Date Made Active in Reports: 05/04/2018	Last EDR Contact: 12/12/2018
Number of Days to Update: 51	Next Scheduled EDR Contact: 06/25/2018
	Data Release Frequency: Quarterly

MCS: Military Cleanup Sites Listing (GEOTRACKER)

Military sites (consisting of: Military UST sites; Military Privatized sites; and Military Cleanup sites [formerly known as DoD non UST]) included in GeoTracker. GeoTracker is the Water Boards data management system for sites that impact, or have the potential to impact, water quality in California, with emphasis on groundwater.

Date of Government Version: 03/12/2018	Source: State Water Resources Control Board
Date Data Arrived at EDR: 03/14/2018	Telephone: 866-480-1028
Date Made Active in Reports: 03/21/2018	Last EDR Contact: 12/12/2018
Number of Days to Update: 7	Next Scheduled EDR Contact: 06/25/2018
	Data Release Frequency: Quarterly

SPILLS 90: SPILLS90 data from FirstSearch

Spills 90 includes those spill and release records available exclusively from FirstSearch databases. Typically, they may include chemical, oil and/or hazardous substance spills recorded after 1990. Duplicate records that are already included in EDR incident and release records are not included in Spills 90.

Date of Government Version: 06/06/2012	Source: FirstSearch
Date Data Arrived at EDR: 01/03/2013	Telephone: N/A
Date Made Active in Reports: 02/22/2013	Last EDR Contact: 01/03/2013
Number of Days to Update: 50	Next Scheduled EDR Contact: N/A
	Data Release Frequency: No Update Planned

Other Ascertainable Records

RCRA NonGen / NLR: RCRA - Non Generators / No Longer Regulated

RCRAInfo is EPA's comprehensive information system, providing access to data supporting the Resource Conservation and Recovery Act (RCRA) of 1976 and the Hazardous and Solid Waste Amendments (HSWA) of 1984. The database includes selective information on sites which generate, transport, store, treat and/or dispose of hazardous waste as defined by the Resource Conservation and Recovery Act (RCRA). Non-Generators do not presently generate hazardous waste.

Date of Government Version: 12/11/2017	Source: Environmental Protection Agency
Date Data Arrived at EDR: 12/26/2017	Telephone: (415) 495-8895
Date Made Active in Reports: 02/09/2018	Last EDR Contact: 03/28/2018
Number of Days to Update: 45	Next Scheduled EDR Contact: 07/09/2018
	Data Release Frequency: Quarterly

FUDS: Formerly Used Defense Sites

The listing includes locations of Formerly Used Defense Sites properties where the US Army Corps of Engineers is actively working or will take necessary cleanup actions.

Date of Government Version: 01/31/2015	Source: U.S. Army Corps of Engineers
Date Data Arrived at EDR: 07/08/2015	Telephone: 202-528-4285
Date Made Active in Reports: 10/13/2015	Last EDR Contact: 02/21/2018
Number of Days to Update: 97	Next Scheduled EDR Contact: 06/04/2018
	Data Release Frequency: Varies

DOD: Department of Defense Sites

This data set consists of federally owned or administered lands, administered by the Department of Defense, that have any area equal to or greater than 640 acres of the United States, Puerto Rico, and the U.S. Virgin Islands.

GOVERNMENT RECORDS SEARCHED / DATA CURRENCY TRACKING

Date of Government Version: 12/31/2005
Date Data Arrived at EDR: 11/10/2006
Date Made Active in Reports: 01/11/2007
Number of Days to Update: 62

Source: USGS
Telephone: 888-275-8747
Last EDR Contact: 04/13/2018
Next Scheduled EDR Contact: 07/23/2018
Data Release Frequency: Semi-Annually

FEDLAND: Federal and Indian Lands

Federally and Indian administrated lands of the United States. Lands included are administrated by: Army Corps of Engineers, Bureau of Reclamation, National Wild and Scenic River, National Wildlife Refuge, Public Domain Land, Wilderness, Wilderness Study Area, Wildlife Management Area, Bureau of Indian Affairs, Bureau of Land Management, Department of Justice, Forest Service, Fish and Wildlife Service, National Park Service.

Date of Government Version: 12/31/2005
Date Data Arrived at EDR: 02/06/2006
Date Made Active in Reports: 01/11/2007
Number of Days to Update: 339

Source: U.S. Geological Survey
Telephone: 888-275-8747
Last EDR Contact: 04/11/2018
Next Scheduled EDR Contact: 07/23/2018
Data Release Frequency: N/A

SCRD DRYCLEANERS: State Coalition for Remediation of Drycleaners Listing

The State Coalition for Remediation of Drycleaners was established in 1998, with support from the U.S. EPA Office of Superfund Remediation and Technology Innovation. It is comprised of representatives of states with established drycleaner remediation programs. Currently the member states are Alabama, Connecticut, Florida, Illinois, Kansas, Minnesota, Missouri, North Carolina, Oregon, South Carolina, Tennessee, Texas, and Wisconsin.

Date of Government Version: 01/01/2017
Date Data Arrived at EDR: 02/03/2017
Date Made Active in Reports: 04/07/2017
Number of Days to Update: 63

Source: Environmental Protection Agency
Telephone: 615-532-8599
Last EDR Contact: 05/15/2018
Next Scheduled EDR Contact: 08/27/2018
Data Release Frequency: Varies

US FIN ASSUR: Financial Assurance Information

All owners and operators of facilities that treat, store, or dispose of hazardous waste are required to provide proof that they will have sufficient funds to pay for the clean up, closure, and post-closure care of their facilities.

Date of Government Version: 01/11/2018
Date Data Arrived at EDR: 01/19/2018
Date Made Active in Reports: 03/02/2018
Number of Days to Update: 42

Source: Environmental Protection Agency
Telephone: 202-566-1917
Last EDR Contact: 03/27/2018
Next Scheduled EDR Contact: 07/09/2018
Data Release Frequency: Quarterly

EPA WATCH LIST: EPA WATCH LIST

EPA maintains a "Watch List" to facilitate dialogue between EPA, state and local environmental agencies on enforcement matters relating to facilities with alleged violations identified as either significant or high priority. Being on the Watch List does not mean that the facility has actually violated the law only that an investigation by EPA or a state or local environmental agency has led those organizations to allege that an unproven violation has in fact occurred. Being on the Watch List does not represent a higher level of concern regarding the alleged violations that were detected, but instead indicates cases requiring additional dialogue between EPA, state and local agencies - primarily because of the length of time the alleged violation has gone unaddressed or unresolved.

Date of Government Version: 08/30/2013
Date Data Arrived at EDR: 03/21/2014
Date Made Active in Reports: 06/17/2014
Number of Days to Update: 88

Source: Environmental Protection Agency
Telephone: 617-520-3000
Last EDR Contact: 05/07/2018
Next Scheduled EDR Contact: 08/20/2018
Data Release Frequency: Quarterly

2020 COR ACTION: 2020 Corrective Action Program List

The EPA has set ambitious goals for the RCRA Corrective Action program by creating the 2020 Corrective Action Universe. This RCRA cleanup baseline includes facilities expected to need corrective action. The 2020 universe contains a wide variety of sites. Some properties are heavily contaminated while others were contaminated but have since been cleaned up. Still others have not been fully investigated yet, and may require little or no remediation. Inclusion in the 2020 Universe does not necessarily imply failure on the part of a facility to meet its RCRA obligations.

GOVERNMENT RECORDS SEARCHED / DATA CURRENCY TRACKING

Date of Government Version: 04/22/2013
Date Data Arrived at EDR: 03/03/2015
Date Made Active in Reports: 03/09/2015
Number of Days to Update: 6

Source: Environmental Protection Agency
Telephone: 703-308-4044
Last EDR Contact: 05/08/2018
Next Scheduled EDR Contact: 08/20/2018
Data Release Frequency: Varies

TSCA: Toxic Substances Control Act

Toxic Substances Control Act. TSCA identifies manufacturers and importers of chemical substances included on the TSCA Chemical Substance Inventory list. It includes data on the production volume of these substances by plant site.

Date of Government Version: 12/31/2016
Date Data Arrived at EDR: 06/21/2017
Date Made Active in Reports: 01/05/2018
Number of Days to Update: 198

Source: EPA
Telephone: 202-260-5521
Last EDR Contact: 03/23/2018
Next Scheduled EDR Contact: 07/02/2018
Data Release Frequency: Every 4 Years

TRIS: Toxic Chemical Release Inventory System

Toxic Release Inventory System. TRIS identifies facilities which release toxic chemicals to the air, water and land in reportable quantities under SARA Title III Section 313.

Date of Government Version: 12/31/2016
Date Data Arrived at EDR: 01/10/2018
Date Made Active in Reports: 01/12/2018
Number of Days to Update: 2

Source: EPA
Telephone: 202-566-0250
Last EDR Contact: 02/23/2018
Next Scheduled EDR Contact: 06/04/2018
Data Release Frequency: Annually

SSTS: Section 7 Tracking Systems

Section 7 of the Federal Insecticide, Fungicide and Rodenticide Act, as amended (92 Stat. 829) requires all registered pesticide-producing establishments to submit a report to the Environmental Protection Agency by March 1st each year. Each establishment must report the types and amounts of pesticides, active ingredients and devices being produced, and those having been produced and sold or distributed in the past year.

Date of Government Version: 12/31/2009
Date Data Arrived at EDR: 12/10/2010
Date Made Active in Reports: 02/25/2011
Number of Days to Update: 77

Source: EPA
Telephone: 202-564-4203
Last EDR Contact: 04/09/2018
Next Scheduled EDR Contact: 08/06/2018
Data Release Frequency: Annually

ROD: Records Of Decision

Record of Decision. ROD documents mandate a permanent remedy at an NPL (Superfund) site containing technical and health information to aid in the cleanup.

Date of Government Version: 01/09/2018
Date Data Arrived at EDR: 02/06/2018
Date Made Active in Reports: 05/11/2018
Number of Days to Update: 94

Source: EPA
Telephone: 703-416-0223
Last EDR Contact: 04/27/2018
Next Scheduled EDR Contact: 06/18/2018
Data Release Frequency: Annually

RMP: Risk Management Plans

GOVERNMENT RECORDS SEARCHED / DATA CURRENCY TRACKING

When Congress passed the Clean Air Act Amendments of 1990, it required EPA to publish regulations and guidance for chemical accident prevention at facilities using extremely hazardous substances. The Risk Management Program Rule (RMP Rule) was written to implement Section 112(r) of these amendments. The rule, which built upon existing industry codes and standards, requires companies of all sizes that use certain flammable and toxic substances to develop a Risk Management Program, which includes a(n): Hazard assessment that details the potential effects of an accidental release, an accident history of the last five years, and an evaluation of worst-case and alternative accidental releases; Prevention program that includes safety precautions and maintenance, monitoring, and employee training measures; and Emergency response program that spells out emergency health care, employee training measures and procedures for informing the public and response agencies (e.g the fire department) should an accident occur.

Date of Government Version: 11/02/2017	Source: Environmental Protection Agency
Date Data Arrived at EDR: 11/17/2017	Telephone: 202-564-8600
Date Made Active in Reports: 12/08/2017	Last EDR Contact: 04/20/2018
Number of Days to Update: 21	Next Scheduled EDR Contact: 08/06/2018
	Data Release Frequency: Varies

RAATS: RCRA Administrative Action Tracking System

RCRA Administration Action Tracking System. RAATS contains records based on enforcement actions issued under RCRA pertaining to major violators and includes administrative and civil actions brought by the EPA. For administration actions after September 30, 1995, data entry in the RAATS database was discontinued. EPA will retain a copy of the database for historical records. It was necessary to terminate RAATS because a decrease in agency resources made it impossible to continue to update the information contained in the database.

Date of Government Version: 04/17/1995	Source: EPA
Date Data Arrived at EDR: 07/03/1995	Telephone: 202-564-4104
Date Made Active in Reports: 08/07/1995	Last EDR Contact: 06/02/2008
Number of Days to Update: 35	Next Scheduled EDR Contact: 09/01/2008
	Data Release Frequency: No Update Planned

PRP: Potentially Responsible Parties

A listing of verified Potentially Responsible Parties

Date of Government Version: 10/25/2013	Source: EPA
Date Data Arrived at EDR: 10/17/2014	Telephone: 202-564-6023
Date Made Active in Reports: 10/20/2014	Last EDR Contact: 04/27/2018
Number of Days to Update: 3	Next Scheduled EDR Contact: 08/20/2018
	Data Release Frequency: Quarterly

PADS: PCB Activity Database System

PCB Activity Database. PADS Identifies generators, transporters, commercial storers and/or brokers and disposers of PCB's who are required to notify the EPA of such activities.

Date of Government Version: 06/01/2017	Source: EPA
Date Data Arrived at EDR: 06/09/2017	Telephone: 202-566-0500
Date Made Active in Reports: 10/13/2017	Last EDR Contact: 04/13/2018
Number of Days to Update: 126	Next Scheduled EDR Contact: 07/23/2018
	Data Release Frequency: Annually

ICIS: Integrated Compliance Information System

The Integrated Compliance Information System (ICIS) supports the information needs of the national enforcement and compliance program as well as the unique needs of the National Pollutant Discharge Elimination System (NPDES) program.

Date of Government Version: 11/18/2016	Source: Environmental Protection Agency
Date Data Arrived at EDR: 11/23/2016	Telephone: 202-564-2501
Date Made Active in Reports: 02/10/2017	Last EDR Contact: 04/09/2018
Number of Days to Update: 79	Next Scheduled EDR Contact: 07/23/2018
	Data Release Frequency: Quarterly

GOVERNMENT RECORDS SEARCHED / DATA CURRENCY TRACKING

FTTS: FIFRA/ TSCA Tracking System - FIFRA (Federal Insecticide, Fungicide, & Rodenticide Act)/TSCA (Toxic Substances Control Act)
FTTS tracks administrative cases and pesticide enforcement actions and compliance activities related to FIFRA, TSCA and EPCRA (Emergency Planning and Community Right-to-Know Act). To maintain currency, EDR contacts the Agency on a quarterly basis.

Date of Government Version: 04/09/2009	Source: EPA/Office of Prevention, Pesticides and Toxic Substances
Date Data Arrived at EDR: 04/16/2009	Telephone: 202-566-1667
Date Made Active in Reports: 05/11/2009	Last EDR Contact: 08/18/2017
Number of Days to Update: 25	Next Scheduled EDR Contact: 12/04/2017
	Data Release Frequency: Quarterly

FTTS INSP: FIFRA/ TSCA Tracking System - FIFRA (Federal Insecticide, Fungicide, & Rodenticide Act)/TSCA (Toxic Substances Control Act)
A listing of FIFRA/TSCA Tracking System (FTTS) inspections and enforcements.

Date of Government Version: 04/09/2009	Source: EPA
Date Data Arrived at EDR: 04/16/2009	Telephone: 202-566-1667
Date Made Active in Reports: 05/11/2009	Last EDR Contact: 08/18/2017
Number of Days to Update: 25	Next Scheduled EDR Contact: 12/04/2017
	Data Release Frequency: Quarterly

MLTS: Material Licensing Tracking System

MLTS is maintained by the Nuclear Regulatory Commission and contains a list of approximately 8,100 sites which possess or use radioactive materials and which are subject to NRC licensing requirements. To maintain currency, EDR contacts the Agency on a quarterly basis.

Date of Government Version: 08/30/2016	Source: Nuclear Regulatory Commission
Date Data Arrived at EDR: 09/08/2016	Telephone: 301-415-7169
Date Made Active in Reports: 10/21/2016	Last EDR Contact: 05/03/2018
Number of Days to Update: 43	Next Scheduled EDR Contact: 08/20/2018
	Data Release Frequency: Quarterly

COAL ASH DOE: Steam-Electric Plant Operation Data

A listing of power plants that store ash in surface ponds.

Date of Government Version: 12/31/2005	Source: Department of Energy
Date Data Arrived at EDR: 08/07/2009	Telephone: 202-586-8719
Date Made Active in Reports: 10/22/2009	Last EDR Contact: 03/09/2018
Number of Days to Update: 76	Next Scheduled EDR Contact: 06/18/2018
	Data Release Frequency: Varies

COAL ASH EPA: Coal Combustion Residues Surface Impoundments List

A listing of coal combustion residues surface impoundments with high hazard potential ratings.

Date of Government Version: 07/01/2014	Source: Environmental Protection Agency
Date Data Arrived at EDR: 09/10/2014	Telephone: N/A
Date Made Active in Reports: 10/20/2014	Last EDR Contact: 03/06/2018
Number of Days to Update: 40	Next Scheduled EDR Contact: 06/18/2018
	Data Release Frequency: Varies

PCB TRANSFORMER: PCB Transformer Registration Database

The database of PCB transformer registrations that includes all PCB registration submittals.

Date of Government Version: 05/24/2017	Source: Environmental Protection Agency
Date Data Arrived at EDR: 11/30/2017	Telephone: 202-566-0517
Date Made Active in Reports: 12/15/2017	Last EDR Contact: 04/27/2018
Number of Days to Update: 15	Next Scheduled EDR Contact: 08/06/2018
	Data Release Frequency: Varies

RADINFO: Radiation Information Database

The Radiation Information Database (RADINFO) contains information about facilities that are regulated by U.S. Environmental Protection Agency (EPA) regulations for radiation and radioactivity.

GOVERNMENT RECORDS SEARCHED / DATA CURRENCY TRACKING

Date of Government Version: 01/03/2018
Date Data Arrived at EDR: 01/04/2018
Date Made Active in Reports: 04/13/2018
Number of Days to Update: 99

Source: Environmental Protection Agency
Telephone: 202-343-9775
Last EDR Contact: 04/05/2018
Next Scheduled EDR Contact: 07/16/2018
Data Release Frequency: Quarterly

HIST FTTS: FIFRA/TSCA Tracking System Administrative Case Listing

A complete administrative case listing from the FIFRA/TSCA Tracking System (FTTS) for all ten EPA regions. The information was obtained from the National Compliance Database (NCDB). NCDB supports the implementation of FIFRA (Federal Insecticide, Fungicide, and Rodenticide Act) and TSCA (Toxic Substances Control Act). Some EPA regions are now closing out records. Because of that, and the fact that some EPA regions are not providing EPA Headquarters with updated records, it was decided to create a HIST FTTS database. It included records that may not be included in the newer FTTS database updates. This database is no longer updated.

Date of Government Version: 10/19/2006
Date Data Arrived at EDR: 03/01/2007
Date Made Active in Reports: 04/10/2007
Number of Days to Update: 40

Source: Environmental Protection Agency
Telephone: 202-564-2501
Last EDR Contact: 12/17/2007
Next Scheduled EDR Contact: 03/17/2008
Data Release Frequency: No Update Planned

HIST FTTS INSP: FIFRA/TSCA Tracking System Inspection & Enforcement Case Listing

A complete inspection and enforcement case listing from the FIFRA/TSCA Tracking System (FTTS) for all ten EPA regions. The information was obtained from the National Compliance Database (NCDB). NCDB supports the implementation of FIFRA (Federal Insecticide, Fungicide, and Rodenticide Act) and TSCA (Toxic Substances Control Act). Some EPA regions are now closing out records. Because of that, and the fact that some EPA regions are not providing EPA Headquarters with updated records, it was decided to create a HIST FTTS database. It included records that may not be included in the newer FTTS database updates. This database is no longer updated.

Date of Government Version: 10/19/2006
Date Data Arrived at EDR: 03/01/2007
Date Made Active in Reports: 04/10/2007
Number of Days to Update: 40

Source: Environmental Protection Agency
Telephone: 202-564-2501
Last EDR Contact: 12/17/2008
Next Scheduled EDR Contact: 03/17/2008
Data Release Frequency: No Update Planned

DOT OPS: Incident and Accident Data

Department of Transportation, Office of Pipeline Safety Incident and Accident data.

Date of Government Version: 07/31/2012
Date Data Arrived at EDR: 08/07/2012
Date Made Active in Reports: 09/18/2012
Number of Days to Update: 42

Source: Department of Transportation, Office of Pipeline Safety
Telephone: 202-366-4595
Last EDR Contact: 05/03/2018
Next Scheduled EDR Contact: 08/13/2018
Data Release Frequency: Varies

CONSENT: Superfund (CERCLA) Consent Decrees

Major legal settlements that establish responsibility and standards for cleanup at NPL (Superfund) sites. Released periodically by United States District Courts after settlement by parties to litigation matters.

Date of Government Version: 12/31/2017
Date Data Arrived at EDR: 01/24/2018
Date Made Active in Reports: 04/13/2018
Number of Days to Update: 79

Source: Department of Justice, Consent Decree Library
Telephone: Varies
Last EDR Contact: 04/06/2018
Next Scheduled EDR Contact: 07/02/2018
Data Release Frequency: Varies

BRS: Biennial Reporting System

The Biennial Reporting System is a national system administered by the EPA that collects data on the generation and management of hazardous waste. BRS captures detailed data from two groups: Large Quantity Generators (LQG) and Treatment, Storage, and Disposal Facilities.

Date of Government Version: 12/31/2015
Date Data Arrived at EDR: 02/22/2017
Date Made Active in Reports: 09/28/2017
Number of Days to Update: 218

Source: EPA/NTIS
Telephone: 800-424-9346
Last EDR Contact: 02/23/2018
Next Scheduled EDR Contact: 06/04/2018
Data Release Frequency: Biennially

GOVERNMENT RECORDS SEARCHED / DATA CURRENCY TRACKING

INDIAN RESERV: Indian Reservations

This map layer portrays Indian administered lands of the United States that have any area equal to or greater than 640 acres.

Date of Government Version: 12/31/2014	Source: USGS
Date Data Arrived at EDR: 07/14/2015	Telephone: 202-208-3710
Date Made Active in Reports: 01/10/2017	Last EDR Contact: 04/11/2018
Number of Days to Update: 546	Next Scheduled EDR Contact: 07/23/2018
	Data Release Frequency: Semi-Annually

FUSRAP: Formerly Utilized Sites Remedial Action Program

DOE established the Formerly Utilized Sites Remedial Action Program (FUSRAP) in 1974 to remediate sites where radioactive contamination remained from Manhattan Project and early U.S. Atomic Energy Commission (AEC) operations.

Date of Government Version: 12/23/2016	Source: Department of Energy
Date Data Arrived at EDR: 12/27/2016	Telephone: 202-586-3559
Date Made Active in Reports: 02/17/2017	Last EDR Contact: 05/07/2018
Number of Days to Update: 52	Next Scheduled EDR Contact: 08/20/2018
	Data Release Frequency: Varies

UMTRA: Uranium Mill Tailings Sites

Uranium ore was mined by private companies for federal government use in national defense programs. When the mills shut down, large piles of the sand-like material (mill tailings) remain after uranium has been extracted from the ore. Levels of human exposure to radioactive materials from the piles are low; however, in some cases tailings were used as construction materials before the potential health hazards of the tailings were recognized.

Date of Government Version: 06/23/2017	Source: Department of Energy
Date Data Arrived at EDR: 10/11/2017	Telephone: 505-845-0011
Date Made Active in Reports: 11/03/2017	Last EDR Contact: 05/18/2018
Number of Days to Update: 23	Next Scheduled EDR Contact: 09/03/2018
	Data Release Frequency: Varies

LEAD SMELTER 1: Lead Smelter Sites

A listing of former lead smelter site locations.

Date of Government Version: 01/09/2018	Source: Environmental Protection Agency
Date Data Arrived at EDR: 02/06/2018	Telephone: 703-603-8787
Date Made Active in Reports: 03/02/2018	Last EDR Contact: 04/27/2018
Number of Days to Update: 24	Next Scheduled EDR Contact: 07/16/2018
	Data Release Frequency: Varies

LEAD SMELTER 2: Lead Smelter Sites

A list of several hundred sites in the U.S. where secondary lead smelting was done from 1931 and 1964. These sites may pose a threat to public health through ingestion or inhalation of contaminated soil or dust

Date of Government Version: 04/05/2001	Source: American Journal of Public Health
Date Data Arrived at EDR: 10/27/2010	Telephone: 703-305-6451
Date Made Active in Reports: 12/02/2010	Last EDR Contact: 12/02/2009
Number of Days to Update: 36	Next Scheduled EDR Contact: N/A
	Data Release Frequency: No Update Planned

US AIRS (AFS): Aerometric Information Retrieval System Facility Subsystem (AFS)

The database is a sub-system of Aerometric Information Retrieval System (AIRS). AFS contains compliance data on air pollution point sources regulated by the U.S. EPA and/or state and local air regulatory agencies. This information comes from source reports by various stationary sources of air pollution, such as electric power plants, steel mills, factories, and universities, and provides information about the air pollutants they produce. Action, air program, air program pollutant, and general level plant data. It is used to track emissions and compliance data from industrial plants.

GOVERNMENT RECORDS SEARCHED / DATA CURRENCY TRACKING

Date of Government Version: 10/12/2016
Date Data Arrived at EDR: 10/26/2016
Date Made Active in Reports: 02/03/2017
Number of Days to Update: 100

Source: EPA
Telephone: 202-564-2496
Last EDR Contact: 09/26/2017
Next Scheduled EDR Contact: 01/08/2018
Data Release Frequency: Annually

US AIRS MINOR: Air Facility System Data A listing of minor source facilities.

Date of Government Version: 10/12/2016
Date Data Arrived at EDR: 10/26/2016
Date Made Active in Reports: 02/03/2017
Number of Days to Update: 100

Source: EPA
Telephone: 202-564-2496
Last EDR Contact: 09/26/2017
Next Scheduled EDR Contact: 01/08/2018
Data Release Frequency: Annually

US MINES: Mines Master Index File

Contains all mine identification numbers issued for mines active or opened since 1971. The data also includes violation information.

Date of Government Version: 01/25/2018
Date Data Arrived at EDR: 02/28/2018
Date Made Active in Reports: 05/11/2018
Number of Days to Update: 72

Source: Department of Labor, Mine Safety and Health Administration
Telephone: 303-231-5959
Last EDR Contact: 02/28/2018
Next Scheduled EDR Contact: 06/11/2018
Data Release Frequency: Semi-Annually

US MINES 2: Ferrous and Nonferrous Metal Mines Database Listing

This map layer includes ferrous (ferrous metal mines are facilities that extract ferrous metals, such as iron ore or molybdenum) and nonferrous (Nonferrous metal mines are facilities that extract nonferrous metals, such as gold, silver, copper, zinc, and lead) metal mines in the United States.

Date of Government Version: 12/05/2005
Date Data Arrived at EDR: 02/29/2008
Date Made Active in Reports: 04/18/2008
Number of Days to Update: 49

Source: USGS
Telephone: 703-648-7709
Last EDR Contact: 03/02/2018
Next Scheduled EDR Contact: 06/11/2018
Data Release Frequency: Varies

US MINES 3: Active Mines & Mineral Plants Database Listing

Active Mines and Mineral Processing Plant operations for commodities monitored by the Minerals Information Team of the USGS.

Date of Government Version: 04/14/2011
Date Data Arrived at EDR: 06/08/2011
Date Made Active in Reports: 09/13/2011
Number of Days to Update: 97

Source: USGS
Telephone: 703-648-7709
Last EDR Contact: 03/02/2018
Next Scheduled EDR Contact: 06/11/2018
Data Release Frequency: Varies

ABANDONED MINES: Abandoned Mines

An inventory of land and water impacted by past mining (primarily coal mining) is maintained by OSMRE to provide information needed to implement the Surface Mining Control and Reclamation Act of 1977 (SMCRA). The inventory contains information on the location, type, and extent of AML impacts, as well as, information on the cost associated with the reclamation of those problems. The inventory is based upon field surveys by State, Tribal, and OSMRE program officials. It is dynamic to the extent that it is modified as new problems are identified and existing problems are reclaimed.

Date of Government Version: 12/20/2017
Date Data Arrived at EDR: 12/21/2017
Date Made Active in Reports: 03/23/2018
Number of Days to Update: 92

Source: Department of Interior
Telephone: 202-208-2609
Last EDR Contact: 03/07/2018
Next Scheduled EDR Contact: 06/25/2018
Data Release Frequency: Quarterly

GOVERNMENT RECORDS SEARCHED / DATA CURRENCY TRACKING

FINDS: Facility Index System/Facility Registry System

Facility Index System. FINDS contains both facility information and 'pointers' to other sources that contain more detail. EDR includes the following FINDS databases in this report: PCS (Permit Compliance System), AIRS (Aerometric Information Retrieval System), DOCKET (Enforcement Docket used to manage and track information on civil judicial enforcement cases for all environmental statutes), FURS (Federal Underground Injection Control), C-DOCKET (Criminal Docket System used to track criminal enforcement actions for all environmental statutes), FFIS (Federal Facilities Information System), STATE (State Environmental Laws and Statutes), and PADS (PCB Activity Data System).

Date of Government Version: 02/21/2018	Source: EPA
Date Data Arrived at EDR: 02/23/2018	Telephone: (415) 947-8000
Date Made Active in Reports: 03/23/2018	Last EDR Contact: 02/23/2018
Number of Days to Update: 28	Next Scheduled EDR Contact: 06/18/2018
	Data Release Frequency: Quarterly

UXO: Unexploded Ordnance Sites

A listing of unexploded ordnance site locations

Date of Government Version: 09/30/2016	Source: Department of Defense
Date Data Arrived at EDR: 10/31/2017	Telephone: 703-704-1564
Date Made Active in Reports: 01/12/2018	Last EDR Contact: 04/13/2018
Number of Days to Update: 73	Next Scheduled EDR Contact: 07/30/2018
	Data Release Frequency: Varies

ECHO: Enforcement & Compliance History Information

ECHO provides integrated compliance and enforcement information for about 800,000 regulated facilities nationwide.

Date of Government Version: 01/13/2018	Source: Environmental Protection Agency
Date Data Arrived at EDR: 01/19/2018	Telephone: 202-564-2280
Date Made Active in Reports: 03/02/2018	Last EDR Contact: 03/07/2018
Number of Days to Update: 42	Next Scheduled EDR Contact: 06/18/2018
	Data Release Frequency: Quarterly

DOCKET HWC: Hazardous Waste Compliance Docket Listing

A complete list of the Federal Agency Hazardous Waste Compliance Docket Facilities.

Date of Government Version: 01/04/2018	Source: Environmental Protection Agency
Date Data Arrived at EDR: 01/19/2018	Telephone: 202-564-0527
Date Made Active in Reports: 04/13/2018	Last EDR Contact: 03/02/2018
Number of Days to Update: 84	Next Scheduled EDR Contact: 06/11/2018
	Data Release Frequency: Varies

FUELS PROGRAM: EPA Fuels Program Registered Listing

This listing includes facilities that are registered under the Part 80 (Code of Federal Regulations) EPA Fuels Programs. All companies now are required to submit new and updated registrations.

Date of Government Version: 02/20/2018	Source: EPA
Date Data Arrived at EDR: 02/21/2018	Telephone: 800-385-6164
Date Made Active in Reports: 03/23/2018	Last EDR Contact: 02/21/2018
Number of Days to Update: 30	Next Scheduled EDR Contact: 06/04/2018
	Data Release Frequency: Quarterly

CA BOND EXP. PLAN: Bond Expenditure Plan

Department of Health Services developed a site-specific expenditure plan as the basis for an appropriation of Hazardous Substance Cleanup Bond Act funds. It is not updated.

Date of Government Version: 01/01/1989	Source: Department of Health Services
Date Data Arrived at EDR: 07/27/1994	Telephone: 916-255-2118
Date Made Active in Reports: 08/02/1994	Last EDR Contact: 05/31/1994
Number of Days to Update: 6	Next Scheduled EDR Contact: N/A
	Data Release Frequency: No Update Planned

GOVERNMENT RECORDS SEARCHED / DATA CURRENCY TRACKING

CORTESE: "Cortese" Hazardous Waste & Substances Sites List

The sites for the list are designated by the State Water Resource Control Board (LUST), the Integrated Waste Board (SWF/LS), and the Department of Toxic Substances Control (Cal-Sites).

Date of Government Version: 03/26/2018	Source: CAL EPA/Office of Emergency Information
Date Data Arrived at EDR: 03/27/2018	Telephone: 916-323-3400
Date Made Active in Reports: 05/04/2018	Last EDR Contact: 03/27/2018
Number of Days to Update: 38	Next Scheduled EDR Contact: 07/09/2018
	Data Release Frequency: Quarterly

CUPA LIVERMORE-PLEASANTON: CUPA LIVERMORE-PLEASANTON

list of facilities associated with the various CUPA programs in Livermore-Pleasanton

Date of Government Version: 02/28/2018	Source: Livermore-Pleasanton Fire Department
Date Data Arrived at EDR: 03/01/2018	Telephone: 925-454-2361
Date Made Active in Reports: 05/04/2018	Last EDR Contact: 05/07/2018
Number of Days to Update: 64	Next Scheduled EDR Contact: 08/27/2018
	Data Release Frequency: Varies

CUPA SAN FRANCISCO CO: CUPA SAN FRANCISCO CO

Cupa facilities

Date of Government Version: 04/20/2018	Source: San Francisco County Department of Environmental Health
Date Data Arrived at EDR: 04/24/2018	Telephone: 415-252-3896
Date Made Active in Reports: 05/04/2018	Last EDR Contact: 05/02/2018
Number of Days to Update: 10	Next Scheduled EDR Contact: 08/20/2018
	Data Release Frequency: Varies

DRYCLEAN AVAQMD: DRYCLEAN AVAQMD

A listing of dry cleaners in the Antelope Valley Air Quality Management District.

Date of Government Version: 03/08/2018	Source: Antelope Valley Air Quality Management District
Date Data Arrived at EDR: 03/13/2018	Telephone: 661-723-8070
Date Made Active in Reports: 05/04/2018	Last EDR Contact: 02/28/2018
Number of Days to Update: 52	Next Scheduled EDR Contact: 06/11/2018
	Data Release Frequency: Varies

DRYCLEANERS: Cleaner Facilities

A list of drycleaner related facilities that have EPA ID numbers. These are facilities with certain SIC codes: power laundries, family and commercial; garment pressing and cleaner's agents; linen supply; coin-operated laundries and cleaning; drycleaning plants, except rugs; carpet and upholster cleaning; industrial launderers; laundry and garment services.

Date of Government Version: 03/27/2018	Source: Department of Toxic Substance Control
Date Data Arrived at EDR: 03/29/2018	Telephone: 916-327-4498
Date Made Active in Reports: 05/04/2018	Last EDR Contact: 02/28/2018
Number of Days to Update: 36	Next Scheduled EDR Contact: 06/18/2018
	Data Release Frequency: Annually

DRYCLEAN SOUTH COAST: DRYCLEAN SOUTH COAST

A listing of dry cleaners in the South Coast Air Quality Management District

Date of Government Version: 03/16/2018	Source: South Coast Air Quality Management District
Date Data Arrived at EDR: 03/20/2018	Telephone: 909-396-3211
Date Made Active in Reports: 05/04/2018	Last EDR Contact: 02/28/2018
Number of Days to Update: 45	Next Scheduled EDR Contact: 06/11/2018
	Data Release Frequency: Varies

EMI: Emissions Inventory Data

Toxics and criteria pollutant emissions data collected by the ARB and local air pollution agencies.

GOVERNMENT RECORDS SEARCHED / DATA CURRENCY TRACKING

Date of Government Version: 12/31/2015
Date Data Arrived at EDR: 03/21/2017
Date Made Active in Reports: 08/15/2017
Number of Days to Update: 147

Source: California Air Resources Board
Telephone: 916-322-2990
Last EDR Contact: 03/23/2018
Next Scheduled EDR Contact: 07/02/2018
Data Release Frequency: Varies

ENF: Enforcement Action Listing

A listing of Water Board Enforcement Actions. Formal is everything except Oral/Verbal Communication, Notice of Violation, Expedited Payment Letter, and Staff Enforcement Letter.

Date of Government Version: 01/22/2018
Date Data Arrived at EDR: 01/24/2018
Date Made Active in Reports: 03/19/2018
Number of Days to Update: 54

Source: State Water Resources Control Board
Telephone: 916-445-9379
Last EDR Contact: 04/18/2018
Next Scheduled EDR Contact: 08/06/2018
Data Release Frequency: Varies

Financial Assurance 1: Financial Assurance Information Listing

Financial Assurance information

Date of Government Version: 01/22/2018
Date Data Arrived at EDR: 01/24/2018
Date Made Active in Reports: 03/20/2018
Number of Days to Update: 55

Source: Department of Toxic Substances Control
Telephone: 916-255-3628
Last EDR Contact: 04/18/2018
Next Scheduled EDR Contact: 08/06/2018
Data Release Frequency: Varies

Financial Assurance 2: Financial Assurance Information Listing

A listing of financial assurance information for solid waste facilities. Financial assurance is intended to ensure that resources are available to pay for the cost of closure, post-closure care, and corrective measures if the owner or operator of a regulated facility is unable or unwilling to pay.

Date of Government Version: 02/14/2018
Date Data Arrived at EDR: 02/16/2018
Date Made Active in Reports: 04/03/2018
Number of Days to Update: 46

Source: California Integrated Waste Management Board
Telephone: 916-341-6066
Last EDR Contact: 05/09/2018
Next Scheduled EDR Contact: 08/27/2018
Data Release Frequency: Varies

HAZNET: Facility and Manifest Data

Facility and Manifest Data. The data is extracted from the copies of hazardous waste manifests received each year by the DTSC. The annual volume of manifests is typically 700,000 - 1,000,000 annually, representing approximately 350,000 - 500,000 shipments. Data are from the manifests submitted without correction, and therefore many contain some invalid values for data elements such as generator ID, TSD ID, waste category, and disposal method. This database begins with calendar year 1993.

Date of Government Version: 12/31/2016
Date Data Arrived at EDR: 07/12/2017
Date Made Active in Reports: 10/17/2017
Number of Days to Update: 97

Source: California Environmental Protection Agency
Telephone: 916-255-1136
Last EDR Contact: 04/12/2018
Next Scheduled EDR Contact: 07/23/2018
Data Release Frequency: Annually

ICE: ICE

Contains data pertaining to the Permitted Facilities with Inspections / Enforcements sites tracked in Envirostor.

Date of Government Version: 02/20/2018
Date Data Arrived at EDR: 02/21/2018
Date Made Active in Reports: 04/03/2018
Number of Days to Update: 41

Source: Department of Toxic Substances Control
Telephone: 877-786-9427
Last EDR Contact: 02/21/2018
Next Scheduled EDR Contact: 06/04/2018
Data Release Frequency: Quarterly

HIST CORTESE: Hazardous Waste & Substance Site List

The sites for the list are designated by the State Water Resource Control Board [LUST], the Integrated Waste Board [SWF/LS], and the Department of Toxic Substances Control [CALSTITES]. This listing is no longer updated by the state agency.

GOVERNMENT RECORDS SEARCHED / DATA CURRENCY TRACKING

Date of Government Version: 04/01/2001
Date Data Arrived at EDR: 01/22/2009
Date Made Active in Reports: 04/08/2009
Number of Days to Update: 76

Source: Department of Toxic Substances Control
Telephone: 916-323-3400
Last EDR Contact: 01/22/2009
Next Scheduled EDR Contact: N/A
Data Release Frequency: No Update Planned

HWP: EnviroStor Permitted Facilities Listing

Detailed information on permitted hazardous waste facilities and corrective action ("cleanups") tracked in EnviroStor.

Date of Government Version: 02/20/2018
Date Data Arrived at EDR: 02/21/2018
Date Made Active in Reports: 04/03/2018
Number of Days to Update: 41

Source: Department of Toxic Substances Control
Telephone: 916-323-3400
Last EDR Contact: 02/21/2018
Next Scheduled EDR Contact: 06/04/2018
Data Release Frequency: Quarterly

HWT: Registered Hazardous Waste Transporter Database

A listing of hazardous waste transporters. In California, unless specifically exempted, it is unlawful for any person to transport hazardous wastes unless the person holds a valid registration issued by DTSC. A hazardous waste transporter registration is valid for one year and is assigned a unique registration number.

Date of Government Version: 01/08/2018
Date Data Arrived at EDR: 01/09/2018
Date Made Active in Reports: 02/06/2018
Number of Days to Update: 28

Source: Department of Toxic Substances Control
Telephone: 916-440-7145
Last EDR Contact: 04/11/2018
Next Scheduled EDR Contact: 07/23/2018
Data Release Frequency: Quarterly

MINES: Mines Site Location Listing

A listing of mine site locations from the Office of Mine Reclamation.

Date of Government Version: 03/12/2018
Date Data Arrived at EDR: 03/14/2018
Date Made Active in Reports: 05/04/2018
Number of Days to Update: 51

Source: Department of Conservation
Telephone: 916-322-1080
Last EDR Contact: 03/14/2018
Next Scheduled EDR Contact: 06/25/2018
Data Release Frequency: Quarterly

MWMP: Medical Waste Management Program Listing

The Medical Waste Management Program (MWMP) ensures the proper handling and disposal of medical waste by permitting and inspecting medical waste Offsite Treatment Facilities (PDF) and Transfer Stations (PDF) throughout the state. MWMP also oversees all Medical Waste Transporters.

Date of Government Version: 02/27/2018
Date Data Arrived at EDR: 03/05/2018
Date Made Active in Reports: 04/16/2018
Number of Days to Update: 42

Source: Department of Public Health
Telephone: 916-558-1784
Last EDR Contact: 03/06/2018
Next Scheduled EDR Contact: 06/18/2018
Data Release Frequency: Varies

NPDES: NPDES Permits Listing

A listing of NPDES permits, including stormwater.

Date of Government Version: 03/14/2018
Date Data Arrived at EDR: 03/14/2018
Date Made Active in Reports: 05/04/2018
Number of Days to Update: 51

Source: State Water Resources Control Board
Telephone: 916-445-9379
Last EDR Contact: 05/16/2018
Next Scheduled EDR Contact: 08/27/2018
Data Release Frequency: Quarterly

PEST LIC: Pesticide Regulation Licenses Listing

A listing of licenses and certificates issued by the Department of Pesticide Regulation. The DPR issues licenses and/or certificates to: Persons and businesses that apply or sell pesticides; Pest control dealers and brokers; Persons who advise on agricultural pesticide applications.

GOVERNMENT RECORDS SEARCHED / DATA CURRENCY TRACKING

Date of Government Version: 03/05/2018
Date Data Arrived at EDR: 03/05/2018
Date Made Active in Reports: 04/19/2018
Number of Days to Update: 45

Source: Department of Pesticide Regulation
Telephone: 916-445-4038
Last EDR Contact: 03/05/2018
Next Scheduled EDR Contact: 06/18/2018
Data Release Frequency: Quarterly

PROC: Certified Processors Database
A listing of certified processors.

Date of Government Version: 03/12/2018
Date Data Arrived at EDR: 03/14/2018
Date Made Active in Reports: 05/04/2018
Number of Days to Update: 51

Source: Department of Conservation
Telephone: 916-323-3836
Last EDR Contact: 03/14/2018
Next Scheduled EDR Contact: 06/25/2018
Data Release Frequency: Quarterly

NOTIFY 65: Proposition 65 Records

Listings of all Proposition 65 incidents reported to counties by the State Water Resources Control Board and the Regional Water Quality Control Board. This database is no longer updated by the reporting agency.

Date of Government Version: 03/23/2018
Date Data Arrived at EDR: 03/27/2018
Date Made Active in Reports: 05/04/2018
Number of Days to Update: 38

Source: State Water Resources Control Board
Telephone: 916-445-3846
Last EDR Contact: 03/14/2018
Next Scheduled EDR Contact: 07/02/2018
Data Release Frequency: No Update Planned

UIC: UIC Listing

A listing of wells identified as underground injection wells, in the California Oil and Gas Wells database.

Date of Government Version: 03/12/2018
Date Data Arrived at EDR: 03/14/2018
Date Made Active in Reports: 05/04/2018
Number of Days to Update: 51

Source: Department of Conservation
Telephone: 916-445-2408
Last EDR Contact: 03/14/2018
Next Scheduled EDR Contact: 06/25/2018
Data Release Frequency: Varies

WASTEWATER PITS: Oil Wastewater Pits Listing

Water officials discovered that oil producers have been dumping chemical-laden wastewater into hundreds of unlined pits that are operating without proper permits. Inspections completed by the Central Valley Regional Water Quality Control Board revealed the existence of previously unidentified waste sites. The water board's review found that more than one-third of the region's active disposal pits are operating without permission.

Date of Government Version: 04/15/2015
Date Data Arrived at EDR: 04/17/2015
Date Made Active in Reports: 06/23/2015
Number of Days to Update: 67

Source: RWQCB, Central Valley Region
Telephone: 559-445-5577
Last EDR Contact: 04/13/2018
Next Scheduled EDR Contact: 07/23/2018
Data Release Frequency: Varies

WDS: Waste Discharge System

Sites which have been issued waste discharge requirements.

Date of Government Version: 06/19/2007
Date Data Arrived at EDR: 06/20/2007
Date Made Active in Reports: 06/29/2007
Number of Days to Update: 9

Source: State Water Resources Control Board
Telephone: 916-341-5227
Last EDR Contact: 05/16/2018
Next Scheduled EDR Contact: 09/03/2018
Data Release Frequency: Quarterly

WIP: Well Investigation Program Case List

Well Investigation Program case in the San Gabriel and San Fernando Valley area.

Date of Government Version: 07/03/2009
Date Data Arrived at EDR: 07/21/2009
Date Made Active in Reports: 08/03/2009
Number of Days to Update: 13

Source: Los Angeles Water Quality Control Board
Telephone: 213-576-6726
Last EDR Contact: 03/21/2018
Next Scheduled EDR Contact: 07/09/2018
Data Release Frequency: Varies

GOVERNMENT RECORDS SEARCHED / DATA CURRENCY TRACKING

MILITARY PRIV SITES: Military Privatized Sites (GEOTRACKER)

Military privatized sites

Date of Government Version: 03/12/2018
Date Data Arrived at EDR: 03/14/2018
Date Made Active in Reports: 05/04/2018
Number of Days to Update: 51

Source: State Water Resources Control Board
Telephone: 866-480-1028
Last EDR Contact: 12/12/2018
Next Scheduled EDR Contact: 06/25/2018
Data Release Frequency: Varies

OTHER OIL GAS: OTHER OIL & GAS (GEOTRACKER)

Other Oil & Gas Projects sites

Date of Government Version: 03/12/2018
Date Data Arrived at EDR: 03/14/2018
Date Made Active in Reports: 05/04/2018
Number of Days to Update: 51

Source: State Water Resources Control Board
Telephone: 866-480-1028
Last EDR Contact: 12/12/2018
Next Scheduled EDR Contact: 06/25/2018
Data Release Frequency: Varies

PROD WATER PONDS: PROD WATER PONDS (GEOTRACKER)

Produced water ponds sites

Date of Government Version: 03/12/2018
Date Data Arrived at EDR: 03/14/2018
Date Made Active in Reports: 05/04/2018
Number of Days to Update: 51

Source: State Water Resources Control Board
Telephone: 866-480-1028
Last EDR Contact: 12/12/2018
Next Scheduled EDR Contact: 06/25/2018
Data Release Frequency: Varies

PROJECT: PROJECT (GEOTRACKER)

Projects sites

Date of Government Version: 03/12/2018
Date Data Arrived at EDR: 03/14/2018
Date Made Active in Reports: 05/04/2018
Number of Days to Update: 51

Source: State Water Resources Control Board
Telephone: 866-480-1028
Last EDR Contact: 12/12/2018
Next Scheduled EDR Contact: 06/25/2018
Data Release Frequency: Varies

NON-CASE INFO: NON-CASE INFO (GEOTRACKER)

Non-Case Information sites

Date of Government Version: 03/12/2018
Date Data Arrived at EDR: 03/14/2018
Date Made Active in Reports: 05/04/2018
Number of Days to Update: 51

Source: State Water Resources Control Board
Telephone: 866-480-1028
Last EDR Contact: 12/12/2018
Next Scheduled EDR Contact: 06/25/2018
Data Release Frequency: Varies

SAMPLING POINT: SAMPLING POINT (GEOTRACKER)

Sampling point - public sites

Date of Government Version: 03/12/2018
Date Data Arrived at EDR: 03/14/2018
Date Made Active in Reports: 05/04/2018
Number of Days to Update: 51

Source: State Water Resources Control Board
Telephone: 866-480-1028
Last EDR Contact: 12/12/2018
Next Scheduled EDR Contact: 06/25/2018
Data Release Frequency: Varies

WELL STIM PROJ: WELL SAMP PROJ (GEOTRACKER)

Includes areas of groundwater monitoring plans, a depiction of the monitoring network, and the facilities, boundaries, and subsurface characteristics of the oilfield and the features (oil and gas wells, produced water ponds, UIC wells, water supply wells, etc?) being monitored

Date of Government Version: 03/12/2018
Date Data Arrived at EDR: 03/14/2018
Date Made Active in Reports: 05/04/2018
Number of Days to Update: 51

Source: State Water Resources Control Board
Telephone: 866-480-1028
Last EDR Contact: 12/12/2018
Next Scheduled EDR Contact: 06/25/2018
Data Release Frequency: Varies

GOVERNMENT RECORDS SEARCHED / DATA CURRENCY TRACKING

CIWQS: The California Integrated Water Quality System

The California Integrated Water Quality System (CIWQS) is a computer system used by the State and Regional Water Quality Control Boards to track information about places of environmental interest, manage permits and other orders, track inspections, and manage violations and enforcement activities.

Date of Government Version: 03/05/2018
Date Data Arrived at EDR: 03/05/2018
Date Made Active in Reports: 05/04/2018
Number of Days to Update: 60

Source: State Water Resources Control Board
Telephone: 866-794-4977
Last EDR Contact: 03/06/2018
Next Scheduled EDR Contact: 06/18/2018
Data Release Frequency: Varies

UIC GEO: UIC GEO (GEOTRACKER)

Underground control injection sites

Date of Government Version: 03/12/2018
Date Data Arrived at EDR: 03/14/2018
Date Made Active in Reports: 05/04/2018
Number of Days to Update: 51

Source: State Water Resource Control Board
Telephone: 866-480-1028
Last EDR Contact: 12/12/2018
Next Scheduled EDR Contact: 06/25/2018
Data Release Frequency: Varies

EDR HIGH RISK HISTORICAL RECORDS

EDR Exclusive Records

EDR MGP: EDR Proprietary Manufactured Gas Plants

The EDR Proprietary Manufactured Gas Plant Database includes records of coal gas plants (manufactured gas plants) compiled by EDR's researchers. Manufactured gas sites were used in the United States from the 1800's to 1950's to produce a gas that could be distributed and used as fuel. These plants used whale oil, rosin, coal, or a mixture of coal, oil, and water that also produced a significant amount of waste. Many of the byproducts of the gas production, such as coal tar (oily waste containing volatile and non-volatile chemicals), sludges, oils and other compounds are potentially hazardous to human health and the environment. The byproduct from this process was frequently disposed of directly at the plant site and can remain or spread slowly, serving as a continuous source of soil and groundwater contamination.

Date of Government Version: N/A
Date Data Arrived at EDR: N/A
Date Made Active in Reports: N/A
Number of Days to Update: N/A

Source: EDR, Inc.
Telephone: N/A
Last EDR Contact: N/A
Next Scheduled EDR Contact: N/A
Data Release Frequency: No Update Planned

EDR Hist Auto: EDR Exclusive Historical Auto Stations

EDR has searched selected national collections of business directories and has collected listings of potential gas station/filling station/service station sites that were available to EDR researchers. EDR's review was limited to those categories of sources that might, in EDR's opinion, include gas station/filling station/service station establishments. The categories reviewed included, but were not limited to gas, gas station, gasoline station, filling station, auto, automobile repair, auto service station, service station, etc. This database falls within a category of information EDR classifies as "High Risk Historical Records", or HRHR. EDR's HRHR effort presents unique and sometimes proprietary data about past sites and operations that typically create environmental concerns, but may not show up in current government records searches.

Date of Government Version: N/A
Date Data Arrived at EDR: N/A
Date Made Active in Reports: N/A
Number of Days to Update: N/A

Source: EDR, Inc.
Telephone: N/A
Last EDR Contact: N/A
Next Scheduled EDR Contact: N/A
Data Release Frequency: Varies

EDR Hist Cleaner: EDR Exclusive Historical Cleaners

EDR has searched selected national collections of business directories and has collected listings of potential dry cleaner sites that were available to EDR researchers. EDR's review was limited to those categories of sources that might, in EDR's opinion, include dry cleaning establishments. The categories reviewed included, but were not limited to dry cleaners, cleaners, laundry, laundromat, cleaning/laundry, wash & dry etc. This database falls within a category of information EDR classifies as "High Risk Historical Records", or HRHR. EDR's HRHR effort presents unique and sometimes proprietary data about past sites and operations that typically create environmental concerns, but may not show up in current government records searches.

GOVERNMENT RECORDS SEARCHED / DATA CURRENCY TRACKING

Date of Government Version: N/A
Date Data Arrived at EDR: N/A
Date Made Active in Reports: N/A
Number of Days to Update: N/A

Source: EDR, Inc.
Telephone: N/A
Last EDR Contact: N/A
Next Scheduled EDR Contact: N/A
Data Release Frequency: Varies

EDR RECOVERED GOVERNMENT ARCHIVES

Exclusive Recovered Govt. Archives

RGA LF: Recovered Government Archive Solid Waste Facilities List

The EDR Recovered Government Archive Landfill database provides a list of landfills derived from historical databases and includes many records that no longer appear in current government lists. Compiled from Records formerly available from the Department of Resources Recycling and Recovery in California.

Date of Government Version: N/A
Date Data Arrived at EDR: 07/01/2013
Date Made Active in Reports: 01/13/2014
Number of Days to Update: 196

Source: Department of Resources Recycling and Recovery
Telephone: N/A
Last EDR Contact: 06/01/2012
Next Scheduled EDR Contact: N/A
Data Release Frequency: Varies

RGA LUST: Recovered Government Archive Leaking Underground Storage Tank

The EDR Recovered Government Archive Leaking Underground Storage Tank database provides a list of LUST incidents derived from historical databases and includes many records that no longer appear in current government lists. Compiled from Records formerly available from the State Water Resources Control Board in California.

Date of Government Version: N/A
Date Data Arrived at EDR: 07/01/2013
Date Made Active in Reports: 12/30/2013
Number of Days to Update: 182

Source: State Water Resources Control Board
Telephone: N/A
Last EDR Contact: 06/01/2012
Next Scheduled EDR Contact: N/A
Data Release Frequency: Varies

COUNTY RECORDS

ALAMEDA COUNTY:

Contaminated Sites

A listing of contaminated sites overseen by the Toxic Release Program (oil and groundwater contamination from chemical releases and spills) and the Leaking Underground Storage Tank Program (soil and ground water contamination from leaking petroleum USTs).

Date of Government Version: 01/09/2018
Date Data Arrived at EDR: 01/11/2018
Date Made Active in Reports: 02/22/2018
Number of Days to Update: 42

Source: Alameda County Environmental Health Services
Telephone: 510-567-6700
Last EDR Contact: 04/05/2018
Next Scheduled EDR Contact: 07/23/2018
Data Release Frequency: Semi-Annually

Underground Tanks

Underground storage tank sites located in Alameda county.

Date of Government Version: 04/05/2018
Date Data Arrived at EDR: 04/10/2018
Date Made Active in Reports: 05/04/2018
Number of Days to Update: 24

Source: Alameda County Environmental Health Services
Telephone: 510-567-6700
Last EDR Contact: 04/05/2018
Next Scheduled EDR Contact: 04/24/2047
Data Release Frequency: Semi-Annually

AMADOR COUNTY:

GOVERNMENT RECORDS SEARCHED / DATA CURRENCY TRACKING

CUPA Facility List

Cupa Facility List

Date of Government Version: 03/01/2018
Date Data Arrived at EDR: 03/05/2018
Date Made Active in Reports: 03/15/2018
Number of Days to Update: 10

Source: Amador County Environmental Health
Telephone: 209-223-6439
Last EDR Contact: 02/28/2018
Next Scheduled EDR Contact: 06/18/2018
Data Release Frequency: Varies

BUTTE COUNTY:

CUPA Facility Listing

Cupa facility list.

Date of Government Version: 04/21/2017
Date Data Arrived at EDR: 04/25/2017
Date Made Active in Reports: 08/09/2017
Number of Days to Update: 106

Source: Public Health Department
Telephone: 530-538-7149
Last EDR Contact: 04/05/2018
Next Scheduled EDR Contact: 07/23/2018
Data Release Frequency: No Update Planned

CALVERAS COUNTY:

CUPA Facility Listing

Cupa Facility Listing

Date of Government Version: 01/25/2018
Date Data Arrived at EDR: 01/26/2018
Date Made Active in Reports: 03/14/2018
Number of Days to Update: 47

Source: Calveras County Environmental Health
Telephone: 209-754-6399
Last EDR Contact: 03/26/2018
Next Scheduled EDR Contact: 07/09/2018
Data Release Frequency: Quarterly

COLUSA COUNTY:

CUPA Facility List

Cupa facility list.

Date of Government Version: 02/26/2018
Date Data Arrived at EDR: 03/01/2018
Date Made Active in Reports: 03/15/2018
Number of Days to Update: 14

Source: Health & Human Services
Telephone: 530-458-0396
Last EDR Contact: 05/16/2018
Next Scheduled EDR Contact: 08/20/2018
Data Release Frequency: Semi-Annually

CONTRA COSTA COUNTY:

Site List

List includes sites from the underground tank, hazardous waste generator and business plan/2185 programs.

Date of Government Version: 02/22/2018
Date Data Arrived at EDR: 02/27/2018
Date Made Active in Reports: 04/16/2018
Number of Days to Update: 48

Source: Contra Costa Health Services Department
Telephone: 925-646-2286
Last EDR Contact: 04/30/2018
Next Scheduled EDR Contact: 08/13/2018
Data Release Frequency: Semi-Annually

DEL NORTE COUNTY:

GOVERNMENT RECORDS SEARCHED / DATA CURRENCY TRACKING

CUPA Facility List

Cupa Facility list

Date of Government Version: 01/05/2018
Date Data Arrived at EDR: 02/02/2018
Date Made Active in Reports: 03/14/2018
Number of Days to Update: 40

Source: Del Norte County Environmental Health Division
Telephone: 707-465-0426
Last EDR Contact: 04/25/2018
Next Scheduled EDR Contact: 08/13/2018
Data Release Frequency: Varies

EL DORADO COUNTY:

CUPA Facility List

CUPA facility list.

Date of Government Version: 03/05/2018
Date Data Arrived at EDR: 03/08/2018
Date Made Active in Reports: 04/16/2018
Number of Days to Update: 39

Source: El Dorado County Environmental Management Department
Telephone: 530-621-6623
Last EDR Contact: 04/30/2018
Next Scheduled EDR Contact: 08/13/2018
Data Release Frequency: Varies

FRESNO COUNTY:

CUPA Resources List

Certified Unified Program Agency. CUPA's are responsible for implementing a unified hazardous materials and hazardous waste management regulatory program. The agency provides oversight of businesses that deal with hazardous materials, operate underground storage tanks or aboveground storage tanks.

Date of Government Version: 03/01/2018
Date Data Arrived at EDR: 03/05/2018
Date Made Active in Reports: 03/14/2018
Number of Days to Update: 9

Source: Dept. of Community Health
Telephone: 559-445-3271
Last EDR Contact: 03/06/2018
Next Scheduled EDR Contact: 07/16/2018
Data Release Frequency: Semi-Annually

GLENN COUNTY:

CUPA Facility List

Cupa facility list

Date of Government Version: 01/22/2018
Date Data Arrived at EDR: 01/24/2018
Date Made Active in Reports: 03/14/2018
Number of Days to Update: 49

Source: Glenn County Air Pollution Control District
Telephone: 830-934-6500
Last EDR Contact: 04/18/2018
Next Scheduled EDR Contact: 08/06/2018
Data Release Frequency: Varies

HUMBOLDT COUNTY:

CUPA Facility List

CUPA facility list.

Date of Government Version: 03/05/2018
Date Data Arrived at EDR: 03/08/2018
Date Made Active in Reports: 04/30/2018
Number of Days to Update: 53

Source: Humboldt County Environmental Health
Telephone: N/A
Last EDR Contact: 02/05/2018
Next Scheduled EDR Contact: 06/04/2018
Data Release Frequency: Semi-Annually

IMPERIAL COUNTY:

GOVERNMENT RECORDS SEARCHED / DATA CURRENCY TRACKING

CUPA Facility List

Cupa facility list.

Date of Government Version: 01/22/2018
Date Data Arrived at EDR: 01/26/2018
Date Made Active in Reports: 03/14/2018
Number of Days to Update: 47

Source: San Diego Border Field Office
Telephone: 760-339-2777
Last EDR Contact: 04/18/2018
Next Scheduled EDR Contact: 08/06/2018
Data Release Frequency: Varies

INYO COUNTY:

CUPA Facility List

Cupa facility list.

Date of Government Version: 06/08/2017
Date Data Arrived at EDR: 06/09/2017
Date Made Active in Reports: 08/04/2017
Number of Days to Update: 56

Source: Inyo County Environmental Health Services
Telephone: 760-878-0238
Last EDR Contact: 05/16/2018
Next Scheduled EDR Contact: 09/03/2018
Data Release Frequency: Varies

KERN COUNTY:

Underground Storage Tank Sites & Tank Listing

Kern County Sites and Tanks Listing.

Date of Government Version: 02/02/2018
Date Data Arrived at EDR: 02/02/2018
Date Made Active in Reports: 03/28/2018
Number of Days to Update: 54

Source: Kern County Environment Health Services Department
Telephone: 661-862-8700
Last EDR Contact: 05/02/2018
Next Scheduled EDR Contact: 08/20/2018
Data Release Frequency: Quarterly

KINGS COUNTY:

CUPA Facility List

A listing of sites included in the county's Certified Unified Program Agency database. California's Secretary for Environmental Protection established the unified hazardous materials and hazardous waste regulatory program as required by chapter 6.11 of the California Health and Safety Code. The Unified Program consolidates the administration, permits, inspections, and enforcement activities.

Date of Government Version: 11/14/2017
Date Data Arrived at EDR: 11/17/2017
Date Made Active in Reports: 12/15/2017
Number of Days to Update: 28

Source: Kings County Department of Public Health
Telephone: 559-584-1411
Last EDR Contact: 05/16/2018
Next Scheduled EDR Contact: 09/03/2018
Data Release Frequency: Varies

LAKE COUNTY:

CUPA Facility List

Cupa facility list

Date of Government Version: 02/06/2018
Date Data Arrived at EDR: 02/09/2018
Date Made Active in Reports: 03/14/2018
Number of Days to Update: 33

Source: Lake County Environmental Health
Telephone: 707-263-1164
Last EDR Contact: 04/16/2018
Next Scheduled EDR Contact: 07/30/2018
Data Release Frequency: Varies

LASSEN COUNTY:

GOVERNMENT RECORDS SEARCHED / DATA CURRENCY TRACKING

CUPA Facility List

Cupa facility list

Date of Government Version: 01/22/2018
Date Data Arrived at EDR: 01/24/2018
Date Made Active in Reports: 03/14/2018
Number of Days to Update: 49

Source: Lassen County Environmental Health
Telephone: 530-251-8528
Last EDR Contact: 04/18/2018
Next Scheduled EDR Contact: 08/06/2018
Data Release Frequency: Varies

LOS ANGELES COUNTY:

San Gabriel Valley Areas of Concern

San Gabriel Valley areas where VOC contamination is at or above the MCL as designated by region 9 EPA office.

Date of Government Version: 03/30/2009
Date Data Arrived at EDR: 03/31/2009
Date Made Active in Reports: 10/23/2009
Number of Days to Update: 206

Source: EPA Region 9
Telephone: 415-972-3178
Last EDR Contact: 03/14/2018
Next Scheduled EDR Contact: 07/02/2018
Data Release Frequency: No Update Planned

HMS: Street Number List

Industrial Waste and Underground Storage Tank Sites.

Date of Government Version: 01/16/2018
Date Data Arrived at EDR: 01/23/2018
Date Made Active in Reports: 03/20/2018
Number of Days to Update: 56

Source: Department of Public Works
Telephone: 626-458-3517
Last EDR Contact: 04/05/2018
Next Scheduled EDR Contact: 07/23/2018
Data Release Frequency: Semi-Annually

List of Solid Waste Facilities

Solid Waste Facilities in Los Angeles County.

Date of Government Version: 01/16/2018
Date Data Arrived at EDR: 01/16/2018
Date Made Active in Reports: 02/14/2018
Number of Days to Update: 29

Source: La County Department of Public Works
Telephone: 818-458-5185
Last EDR Contact: 04/17/2018
Next Scheduled EDR Contact: 07/30/2018
Data Release Frequency: Varies

City of Los Angeles Landfills

Landfills owned and maintained by the City of Los Angeles.

Date of Government Version: 01/01/2018
Date Data Arrived at EDR: 05/01/2018
Date Made Active in Reports: 05/14/2018
Number of Days to Update: 13

Source: Engineering & Construction Division
Telephone: 213-473-7869
Last EDR Contact: 04/11/2018
Next Scheduled EDR Contact: 07/30/2018
Data Release Frequency: Varies

Site Mitigation List

Industrial sites that have had some sort of spill or complaint.

Date of Government Version: 01/01/2018
Date Data Arrived at EDR: 01/17/2018
Date Made Active in Reports: 02/14/2018
Number of Days to Update: 28

Source: Community Health Services
Telephone: 323-890-7806
Last EDR Contact: 04/17/2018
Next Scheduled EDR Contact: 07/30/2018
Data Release Frequency: Annually

City of El Segundo Underground Storage Tank

Underground storage tank sites located in El Segundo city.

GOVERNMENT RECORDS SEARCHED / DATA CURRENCY TRACKING

Date of Government Version: 01/21/2017
Date Data Arrived at EDR: 04/19/2017
Date Made Active in Reports: 05/10/2017
Number of Days to Update: 21

Source: City of El Segundo Fire Department
Telephone: 310-524-2236
Last EDR Contact: 04/11/2018
Next Scheduled EDR Contact: 07/30/2018
Data Release Frequency: Semi-Annually

City of Long Beach Underground Storage Tank

Underground storage tank sites located in the city of Long Beach.

Date of Government Version: 03/09/2017
Date Data Arrived at EDR: 03/10/2017
Date Made Active in Reports: 05/03/2017
Number of Days to Update: 54

Source: City of Long Beach Fire Department
Telephone: 562-570-2563
Last EDR Contact: 04/18/2018
Next Scheduled EDR Contact: 08/06/2018
Data Release Frequency: Annually

City of Torrance Underground Storage Tank

Underground storage tank sites located in the city of Torrance.

Date of Government Version: 01/04/2018
Date Data Arrived at EDR: 01/05/2018
Date Made Active in Reports: 01/18/2018
Number of Days to Update: 13

Source: City of Torrance Fire Department
Telephone: 310-618-2973
Last EDR Contact: 04/05/2018
Next Scheduled EDR Contact: 07/23/2018
Data Release Frequency: Semi-Annually

MADERA COUNTY:

CUPA Facility List

A listing of sites included in the county's Certified Unified Program Agency database. California's Secretary for Environmental Protection established the unified hazardous materials and hazardous waste regulatory program as required by chapter 6.11 of the California Health and Safety Code. The Unified Program consolidates the administration, permits, inspections, and enforcement activities.

Date of Government Version: 02/21/2018
Date Data Arrived at EDR: 02/22/2018
Date Made Active in Reports: 04/03/2018
Number of Days to Update: 40

Source: Madera County Environmental Health
Telephone: 559-675-7823
Last EDR Contact: 05/16/2018
Next Scheduled EDR Contact: 09/03/2018
Data Release Frequency: Varies

MARIN COUNTY:

Underground Storage Tank Sites

Currently permitted USTs in Marin County.

Date of Government Version: 03/30/2018
Date Data Arrived at EDR: 04/06/2018
Date Made Active in Reports: 05/04/2018
Number of Days to Update: 28

Source: Public Works Department Waste Management
Telephone: 415-473-6647
Last EDR Contact: 03/29/2018
Next Scheduled EDR Contact: 07/16/2018
Data Release Frequency: Semi-Annually

MERCED COUNTY:

CUPA Facility List

CUPA facility list.

Date of Government Version: 01/11/2018
Date Data Arrived at EDR: 01/12/2018
Date Made Active in Reports: 02/08/2018
Number of Days to Update: 27

Source: Merced County Environmental Health
Telephone: 209-381-1094
Last EDR Contact: 05/16/2018
Next Scheduled EDR Contact: 09/03/2018
Data Release Frequency: Varies

MONO COUNTY:

GOVERNMENT RECORDS SEARCHED / DATA CURRENCY TRACKING

CUPA Facility List

CUPA Facility List

Date of Government Version: 02/22/2018
Date Data Arrived at EDR: 02/27/2018
Date Made Active in Reports: 03/14/2018
Number of Days to Update: 15

Source: Mono County Health Department
Telephone: 760-932-5580
Last EDR Contact: 02/22/2018
Next Scheduled EDR Contact: 06/11/2018
Data Release Frequency: Varies

MONTEREY COUNTY:

CUPA Facility Listing

CUPA Program listing from the Environmental Health Division.

Date of Government Version: 03/27/2018
Date Data Arrived at EDR: 03/29/2018
Date Made Active in Reports: 04/16/2018
Number of Days to Update: 18

Source: Monterey County Health Department
Telephone: 831-796-1297
Last EDR Contact: 02/20/2018
Next Scheduled EDR Contact: 06/04/2018
Data Release Frequency: Varies

NAPA COUNTY:

Sites With Reported Contamination

A listing of leaking underground storage tank sites located in Napa county.

Date of Government Version: 01/09/2017
Date Data Arrived at EDR: 01/11/2017
Date Made Active in Reports: 03/02/2017
Number of Days to Update: 50

Source: Napa County Department of Environmental Management
Telephone: 707-253-4269
Last EDR Contact: 02/22/2018
Next Scheduled EDR Contact: 06/11/2018
Data Release Frequency: No Update Planned

Closed and Operating Underground Storage Tank Sites

Underground storage tank sites located in Napa county.

Date of Government Version: 02/22/2018
Date Data Arrived at EDR: 02/27/2018
Date Made Active in Reports: 03/29/2018
Number of Days to Update: 30

Source: Napa County Department of Environmental Management
Telephone: 707-253-4269
Last EDR Contact: 02/22/2018
Next Scheduled EDR Contact: 06/11/2018
Data Release Frequency: No Update Planned

NEVADA COUNTY:

CUPA Facility List

CUPA facility list.

Date of Government Version: 01/31/2018
Date Data Arrived at EDR: 02/01/2018
Date Made Active in Reports: 03/14/2018
Number of Days to Update: 41

Source: Community Development Agency
Telephone: 530-265-1467
Last EDR Contact: 04/25/2018
Next Scheduled EDR Contact: 08/13/2018
Data Release Frequency: Varies

ORANGE COUNTY:

List of Industrial Site Cleanups

Petroleum and non-petroleum spills.

GOVERNMENT RECORDS SEARCHED / DATA CURRENCY TRACKING

Date of Government Version: 02/05/2018
Date Data Arrived at EDR: 02/13/2018
Date Made Active in Reports: 04/03/2018
Number of Days to Update: 49

Source: Health Care Agency
Telephone: 714-834-3446
Last EDR Contact: 05/07/2018
Next Scheduled EDR Contact: 08/20/2018
Data Release Frequency: Annually

List of Underground Storage Tank Cleanups

Orange County Underground Storage Tank Cleanups (LUST).

Date of Government Version: 02/05/2018
Date Data Arrived at EDR: 02/13/2018
Date Made Active in Reports: 03/20/2018
Number of Days to Update: 35

Source: Health Care Agency
Telephone: 714-834-3446
Last EDR Contact: 05/07/2018
Next Scheduled EDR Contact: 08/20/2018
Data Release Frequency: Quarterly

List of Underground Storage Tank Facilities

Orange County Underground Storage Tank Facilities (UST).

Date of Government Version: 01/02/2018
Date Data Arrived at EDR: 02/07/2018
Date Made Active in Reports: 03/28/2018
Number of Days to Update: 49

Source: Health Care Agency
Telephone: 714-834-3446
Last EDR Contact: 05/08/2018
Next Scheduled EDR Contact: 08/20/2018
Data Release Frequency: Quarterly

PLACER COUNTY:

Master List of Facilities

List includes aboveground tanks, underground tanks and cleanup sites.

Date of Government Version: 03/15/2018
Date Data Arrived at EDR: 03/19/2018
Date Made Active in Reports: 05/04/2018
Number of Days to Update: 46

Source: Placer County Health and Human Services
Telephone: 530-745-2363
Last EDR Contact: 03/15/2018
Next Scheduled EDR Contact: 06/18/2018
Data Release Frequency: Semi-Annually

PLUMAS COUNTY:

CUPA Facility List

Plumas County CUPA Program facilities.

Date of Government Version: 01/22/2018
Date Data Arrived at EDR: 01/24/2018
Date Made Active in Reports: 03/15/2018
Number of Days to Update: 50

Source: Plumas County Environmental Health
Telephone: 530-283-6355
Last EDR Contact: 04/18/2018
Next Scheduled EDR Contact: 08/06/2018
Data Release Frequency: Varies

RIVERSIDE COUNTY:

Listing of Underground Tank Cleanup Sites

Riverside County Underground Storage Tank Cleanup Sites (LUST).

Date of Government Version: 04/05/2018
Date Data Arrived at EDR: 04/10/2018
Date Made Active in Reports: 05/04/2018
Number of Days to Update: 24

Source: Department of Environmental Health
Telephone: 951-358-5055
Last EDR Contact: 03/19/2018
Next Scheduled EDR Contact: 07/02/2018
Data Release Frequency: Quarterly

GOVERNMENT RECORDS SEARCHED / DATA CURRENCY TRACKING

Underground Storage Tank Tank List

Underground storage tank sites located in Riverside county.

Date of Government Version: 04/05/2018
Date Data Arrived at EDR: 04/10/2018
Date Made Active in Reports: 05/04/2018
Number of Days to Update: 24

Source: Department of Environmental Health
Telephone: 951-358-5055
Last EDR Contact: 03/19/2018
Next Scheduled EDR Contact: 07/02/2018
Data Release Frequency: Quarterly

SACRAMENTO COUNTY:

Toxic Site Clean-Up List

List of sites where unauthorized releases of potentially hazardous materials have occurred.

Date of Government Version: 11/02/2017
Date Data Arrived at EDR: 01/03/2018
Date Made Active in Reports: 02/05/2018
Number of Days to Update: 33

Source: Sacramento County Environmental Management
Telephone: 916-875-8406
Last EDR Contact: 04/04/2018
Next Scheduled EDR Contact: 07/16/2018
Data Release Frequency: Quarterly

Master Hazardous Materials Facility List

Any business that has hazardous materials on site - hazardous material storage sites, underground storage tanks, waste generators.

Date of Government Version: 11/02/2017
Date Data Arrived at EDR: 01/03/2018
Date Made Active in Reports: 02/14/2018
Number of Days to Update: 42

Source: Sacramento County Environmental Management
Telephone: 916-875-8406
Last EDR Contact: 04/04/2018
Next Scheduled EDR Contact: 07/16/2018
Data Release Frequency: Quarterly

SAN BENITO COUNTY:

CUPA Facility List

Cupa facility list

Date of Government Version: 11/01/2017
Date Data Arrived at EDR: 11/03/2017
Date Made Active in Reports: 11/17/2017
Number of Days to Update: 14

Source: San Benito County Environmental Health
Telephone: N/A
Last EDR Contact: 05/16/2018
Next Scheduled EDR Contact: 08/20/2018
Data Release Frequency: Varies

SAN BERNARDINO COUNTY:

Hazardous Material Permits

This listing includes underground storage tanks, medical waste handlers/generators, hazardous materials handlers, hazardous waste generators, and waste oil generators/handlers.

Date of Government Version: 11/30/2017
Date Data Arrived at EDR: 12/01/2017
Date Made Active in Reports: 01/16/2018
Number of Days to Update: 46

Source: San Bernardino County Fire Department Hazardous Materials Division
Telephone: 909-387-3041
Last EDR Contact: 04/06/2018
Next Scheduled EDR Contact: 08/20/2018
Data Release Frequency: Quarterly

SAN DIEGO COUNTY:

GOVERNMENT RECORDS SEARCHED / DATA CURRENCY TRACKING

Hazardous Materials Management Division Database

The database includes: HE58 - This report contains the business name, site address, business phone number, establishment 'H' permit number, type of permit, and the business status. HE17 - In addition to providing the same information provided in the HE58 listing, HE17 provides inspection dates, violations received by the establishment, hazardous waste generated, the quantity, method of storage, treatment/disposal of waste and the hauler, and information on underground storage tanks. Unauthorized Release List - Includes a summary of environmental contamination cases in San Diego County (underground tank cases, non-tank cases, groundwater contamination, and soil contamination are included.)

Date of Government Version: 03/05/2018
Date Data Arrived at EDR: 03/07/2018
Date Made Active in Reports: 04/16/2018
Number of Days to Update: 40

Source: Hazardous Materials Management Division
Telephone: 619-338-2268
Last EDR Contact: 03/07/2018
Next Scheduled EDR Contact: 06/18/2018
Data Release Frequency: Quarterly

Solid Waste Facilities

San Diego County Solid Waste Facilities.

Date of Government Version: 10/31/2015
Date Data Arrived at EDR: 11/07/2015
Date Made Active in Reports: 01/04/2016
Number of Days to Update: 58

Source: Department of Health Services
Telephone: 619-338-2209
Last EDR Contact: 04/18/2018
Next Scheduled EDR Contact: 08/06/2018
Data Release Frequency: Varies

Local Oversight Program Listing

A listing all LOP release sites that are or were under the County of San Diego's jurisdiction. Included are closed or transferred cases, open cases, and cases that did not have a case type indicated. The cases without a case type are mostly complaints; however, some of them could be LOP cases.

Date of Government Version: 04/18/2018
Date Data Arrived at EDR: 04/23/2018
Date Made Active in Reports: 05/04/2018
Number of Days to Update: 11

Source: Department of Environmental Health
Telephone: 858-505-6874
Last EDR Contact: 04/18/2018
Next Scheduled EDR Contact: 08/06/2018
Data Release Frequency: Varies

Environmental Case Listing

The listing contains all underground tank release cases and projects pertaining to properties contaminated with hazardous substances that are actively under review by the Site Assessment and Mitigation Program.

Date of Government Version: 03/23/2010
Date Data Arrived at EDR: 06/15/2010
Date Made Active in Reports: 07/09/2010
Number of Days to Update: 24

Source: San Diego County Department of Environmental Health
Telephone: 619-338-2371
Last EDR Contact: 02/28/2018
Next Scheduled EDR Contact: 06/18/2018
Data Release Frequency: No Update Planned

SAN FRANCISCO COUNTY:

Local Oversight Facilities

A listing of leaking underground storage tank sites located in San Francisco county.

Date of Government Version: 09/19/2008
Date Data Arrived at EDR: 09/19/2008
Date Made Active in Reports: 09/29/2008
Number of Days to Update: 10

Source: Department Of Public Health San Francisco County
Telephone: 415-252-3920
Last EDR Contact: 05/02/2018
Next Scheduled EDR Contact: 08/20/2018
Data Release Frequency: Quarterly

Underground Storage Tank Information

Underground storage tank sites located in San Francisco county.

GOVERNMENT RECORDS SEARCHED / DATA CURRENCY TRACKING

Date of Government Version: 11/02/2017
Date Data Arrived at EDR: 11/07/2017
Date Made Active in Reports: 12/19/2017
Number of Days to Update: 42

Source: Department of Public Health
Telephone: 415-252-3920
Last EDR Contact: 05/02/2018
Next Scheduled EDR Contact: 08/20/2018
Data Release Frequency: Quarterly

SAN JOAQUIN COUNTY:

San Joaquin Co. UST

A listing of underground storage tank locations in San Joaquin county.

Date of Government Version: 03/20/2018
Date Data Arrived at EDR: 03/22/2018
Date Made Active in Reports: 05/04/2018
Number of Days to Update: 43

Source: Environmental Health Department
Telephone: N/A
Last EDR Contact: 03/14/2018
Next Scheduled EDR Contact: 07/02/2018
Data Release Frequency: Semi-Annually

SAN LUIS OBISPO COUNTY:

CUPA Facility List

Cupa Facility List.

Date of Government Version: 11/16/2017
Date Data Arrived at EDR: 11/17/2017
Date Made Active in Reports: 12/18/2017
Number of Days to Update: 31

Source: San Luis Obispo County Public Health Department
Telephone: 805-781-5596
Last EDR Contact: 05/16/2018
Next Scheduled EDR Contact: 09/03/2018
Data Release Frequency: Varies

SAN MATEO COUNTY:

Business Inventory

List includes Hazardous Materials Business Plan, hazardous waste generators, and underground storage tanks.

Date of Government Version: 03/14/2018
Date Data Arrived at EDR: 03/20/2018
Date Made Active in Reports: 05/04/2018
Number of Days to Update: 45

Source: San Mateo County Environmental Health Services Division
Telephone: 650-363-1921
Last EDR Contact: 03/07/2018
Next Scheduled EDR Contact: 06/25/2018
Data Release Frequency: Annually

Fuel Leak List

A listing of leaking underground storage tank sites located in San Mateo county.

Date of Government Version: 03/15/2018
Date Data Arrived at EDR: 03/20/2018
Date Made Active in Reports: 05/04/2018
Number of Days to Update: 45

Source: San Mateo County Environmental Health Services Division
Telephone: 650-363-1921
Last EDR Contact: 03/07/2018
Next Scheduled EDR Contact: 06/25/2018
Data Release Frequency: Semi-Annually

SANTA BARBARA COUNTY:

CUPA Facility Listing

CUPA Program Listing from the Environmental Health Services division.

Date of Government Version: 09/08/2011
Date Data Arrived at EDR: 09/09/2011
Date Made Active in Reports: 10/07/2011
Number of Days to Update: 28

Source: Santa Barbara County Public Health Department
Telephone: 805-686-8167
Last EDR Contact: 05/16/2018
Next Scheduled EDR Contact: 09/03/2018
Data Release Frequency: Varies

SANTA CLARA COUNTY:

GOVERNMENT RECORDS SEARCHED / DATA CURRENCY TRACKING

Cupa Facility List

Cupa facility list

Date of Government Version: 02/20/2018
Date Data Arrived at EDR: 02/20/2018
Date Made Active in Reports: 03/19/2018
Number of Days to Update: 27

Source: Department of Environmental Health
Telephone: 408-918-1973
Last EDR Contact: 05/16/2018
Next Scheduled EDR Contact: 09/03/2018
Data Release Frequency: Varies

HIST LUST - Fuel Leak Site Activity Report

A listing of open and closed leaking underground storage tanks. This listing is no longer updated by the county. Leaking underground storage tanks are now handled by the Department of Environmental Health.

Date of Government Version: 03/29/2005
Date Data Arrived at EDR: 03/30/2005
Date Made Active in Reports: 04/21/2005
Number of Days to Update: 22

Source: Santa Clara Valley Water District
Telephone: 408-265-2600
Last EDR Contact: 03/23/2009
Next Scheduled EDR Contact: 06/22/2009
Data Release Frequency: No Update Planned

LOP Listing

A listing of leaking underground storage tanks located in Santa Clara county.

Date of Government Version: 03/03/2014
Date Data Arrived at EDR: 03/05/2014
Date Made Active in Reports: 03/18/2014
Number of Days to Update: 13

Source: Department of Environmental Health
Telephone: 408-918-3417
Last EDR Contact: 02/22/2018
Next Scheduled EDR Contact: 06/11/2018
Data Release Frequency: Annually

Hazardous Material Facilities

Hazardous material facilities, including underground storage tank sites.

Date of Government Version: 02/04/2018
Date Data Arrived at EDR: 02/06/2018
Date Made Active in Reports: 03/20/2018
Number of Days to Update: 42

Source: City of San Jose Fire Department
Telephone: 408-535-7694
Last EDR Contact: 05/16/2018
Next Scheduled EDR Contact: 08/20/2018
Data Release Frequency: Annually

SANTA CRUZ COUNTY:

CUPA Facility List

CUPA facility listing.

Date of Government Version: 01/21/2017
Date Data Arrived at EDR: 02/22/2017
Date Made Active in Reports: 05/23/2017
Number of Days to Update: 90

Source: Santa Cruz County Environmental Health
Telephone: 831-464-2761
Last EDR Contact: 05/16/2018
Next Scheduled EDR Contact: 09/03/2018
Data Release Frequency: Varies

SHASTA COUNTY:

CUPA Facility List

Cupa Facility List.

Date of Government Version: 06/15/2017
Date Data Arrived at EDR: 06/19/2017
Date Made Active in Reports: 08/09/2017
Number of Days to Update: 51

Source: Shasta County Department of Resource Management
Telephone: 530-225-5789
Last EDR Contact: 05/16/2018
Next Scheduled EDR Contact: 09/03/2018
Data Release Frequency: Varies

SOLANO COUNTY:

GOVERNMENT RECORDS SEARCHED / DATA CURRENCY TRACKING

Leaking Underground Storage Tanks

A listing of leaking underground storage tank sites located in Solano county.

Date of Government Version: 03/08/2018
Date Data Arrived at EDR: 03/13/2018
Date Made Active in Reports: 05/04/2018
Number of Days to Update: 52

Source: Solano County Department of Environmental Management
Telephone: 707-784-6770
Last EDR Contact: 02/28/2018
Next Scheduled EDR Contact: 06/18/2018
Data Release Frequency: Quarterly

Underground Storage Tanks

Underground storage tank sites located in Solano county.

Date of Government Version: 03/08/2018
Date Data Arrived at EDR: 03/13/2018
Date Made Active in Reports: 03/29/2018
Number of Days to Update: 16

Source: Solano County Department of Environmental Management
Telephone: 707-784-6770
Last EDR Contact: 02/28/2018
Next Scheduled EDR Contact: 06/18/2018
Data Release Frequency: Quarterly

SONOMA COUNTY:

Cupa Facility List

Cupa Facility list

Date of Government Version: 03/01/2018
Date Data Arrived at EDR: 03/27/2018
Date Made Active in Reports: 04/16/2018
Number of Days to Update: 20

Source: County of Sonoma Fire & Emergency Services Department
Telephone: 707-565-1174
Last EDR Contact: 03/22/2018
Next Scheduled EDR Contact: 07/09/2018
Data Release Frequency: Varies

Leaking Underground Storage Tank Sites

A listing of leaking underground storage tank sites located in Sonoma county.

Date of Government Version: 04/03/2018
Date Data Arrived at EDR: 04/06/2018
Date Made Active in Reports: 05/09/2018
Number of Days to Update: 33

Source: Department of Health Services
Telephone: 707-565-6565
Last EDR Contact: 03/22/2018
Next Scheduled EDR Contact: 07/09/2018
Data Release Frequency: Quarterly

STANISLAUS COUNTY:

CUPA Facility List

Cupa facility list

Date of Government Version: 02/06/2018
Date Data Arrived at EDR: 02/07/2018
Date Made Active in Reports: 03/16/2018
Number of Days to Update: 37

Source: Stanislaus County Department of Environmental Protection
Telephone: 209-525-6751
Last EDR Contact: 04/16/2018
Next Scheduled EDR Contact: 07/30/2018
Data Release Frequency: Varies

SUTTER COUNTY:

Underground Storage Tanks

Underground storage tank sites located in Sutter county.

Date of Government Version: 01/08/2018
Date Data Arrived at EDR: 03/01/2018
Date Made Active in Reports: 03/30/2018
Number of Days to Update: 29

Source: Sutter County Department of Agriculture
Telephone: 530-822-7500
Last EDR Contact: 02/28/2018
Next Scheduled EDR Contact: 06/18/2018
Data Release Frequency: Semi-Annually

TEHAMA COUNTY:

GOVERNMENT RECORDS SEARCHED / DATA CURRENCY TRACKING

CUPA Facility List

Cupa facilities

Date of Government Version: 01/26/2018
Date Data Arrived at EDR: 02/02/2018
Date Made Active in Reports: 03/21/2018
Number of Days to Update: 47

Source: Tehama County Department of Environmental Health
Telephone: 530-527-8020
Last EDR Contact: 05/03/2018
Next Scheduled EDR Contact: 08/20/2018
Data Release Frequency: Varies

TRINITY COUNTY:

CUPA Facility List

Cupa facility list

Date of Government Version: 01/22/2018
Date Data Arrived at EDR: 01/25/2018
Date Made Active in Reports: 03/19/2018
Number of Days to Update: 53

Source: Department of Toxic Substances Control
Telephone: 760-352-0381
Last EDR Contact: 04/18/2018
Next Scheduled EDR Contact: 08/06/2018
Data Release Frequency: Varies

TULARE COUNTY:

CUPA Facility List

Cupa program facilities

Date of Government Version: 03/19/2018
Date Data Arrived at EDR: 03/22/2018
Date Made Active in Reports: 04/17/2018
Number of Days to Update: 26

Source: Tulare County Environmental Health Services Division
Telephone: 559-624-7400
Last EDR Contact: 05/16/2018
Next Scheduled EDR Contact: 08/20/2018
Data Release Frequency: Varies

TUOLUMNE COUNTY:

CUPA Facility List

Cupa facility list

Date of Government Version: 01/22/2018
Date Data Arrived at EDR: 01/25/2018
Date Made Active in Reports: 03/16/2018
Number of Days to Update: 50

Source: Division of Environmental Health
Telephone: 209-533-5633
Last EDR Contact: 04/18/2018
Next Scheduled EDR Contact: 08/06/2018
Data Release Frequency: Varies

VENTURA COUNTY:

Business Plan, Hazardous Waste Producers, and Operating Underground Tanks

The BWT list indicates by site address whether the Environmental Health Division has Business Plan (B), Waste Producer (W), and/or Underground Tank (T) information.

Date of Government Version: 12/26/2017
Date Data Arrived at EDR: 01/25/2018
Date Made Active in Reports: 03/14/2018
Number of Days to Update: 48

Source: Ventura County Environmental Health Division
Telephone: 805-654-2813
Last EDR Contact: 04/23/2018
Next Scheduled EDR Contact: 08/06/2018
Data Release Frequency: Quarterly

Inventory of Illegal Abandoned and Inactive Sites

Ventura County Inventory of Closed, Illegal Abandoned, and Inactive Sites.

GOVERNMENT RECORDS SEARCHED / DATA CURRENCY TRACKING

Date of Government Version: 12/01/2011
Date Data Arrived at EDR: 12/01/2011
Date Made Active in Reports: 01/19/2012
Number of Days to Update: 49

Source: Environmental Health Division
Telephone: 805-654-2813
Last EDR Contact: 03/29/2018
Next Scheduled EDR Contact: 07/16/2018
Data Release Frequency: Annually

Listing of Underground Tank Cleanup Sites

Ventura County Underground Storage Tank Cleanup Sites (LUST).

Date of Government Version: 05/29/2008
Date Data Arrived at EDR: 06/24/2008
Date Made Active in Reports: 07/31/2008
Number of Days to Update: 37

Source: Environmental Health Division
Telephone: 805-654-2813
Last EDR Contact: 05/09/2018
Next Scheduled EDR Contact: 08/27/2018
Data Release Frequency: Quarterly

Medical Waste Program List

To protect public health and safety and the environment from potential exposure to disease causing agents, the Environmental Health Division Medical Waste Program regulates the generation, handling, storage, treatment and disposal of medical waste throughout the County.

Date of Government Version: 12/26/2017
Date Data Arrived at EDR: 01/25/2018
Date Made Active in Reports: 03/20/2018
Number of Days to Update: 54

Source: Ventura County Resource Management Agency
Telephone: 805-654-2813
Last EDR Contact: 04/23/2018
Next Scheduled EDR Contact: 08/06/2018
Data Release Frequency: Quarterly

Underground Tank Closed Sites List

Ventura County Operating Underground Storage Tank Sites (UST)/Underground Tank Closed Sites List.

Date of Government Version: 02/28/2018
Date Data Arrived at EDR: 03/14/2018
Date Made Active in Reports: 03/30/2018
Number of Days to Update: 16

Source: Environmental Health Division
Telephone: 805-654-2813
Last EDR Contact: 03/14/2018
Next Scheduled EDR Contact: 06/25/2018
Data Release Frequency: Quarterly

YOLO COUNTY:

Underground Storage Tank Comprehensive Facility Report

Underground storage tank sites located in Yolo county.

Date of Government Version: 03/27/2018
Date Data Arrived at EDR: 04/03/2018
Date Made Active in Reports: 05/04/2018
Number of Days to Update: 31

Source: Yolo County Department of Health
Telephone: 530-666-8646
Last EDR Contact: 03/29/2018
Next Scheduled EDR Contact: 07/16/2018
Data Release Frequency: Annually

YUBA COUNTY:

CUPA Facility List

CUPA facility listing for Yuba County.

Date of Government Version: 02/01/2018
Date Data Arrived at EDR: 02/02/2018
Date Made Active in Reports: 03/21/2018
Number of Days to Update: 47

Source: Yuba County Environmental Health Department
Telephone: 530-749-7523
Last EDR Contact: 04/25/2018
Next Scheduled EDR Contact: 08/13/2018
Data Release Frequency: Varies

GOVERNMENT RECORDS SEARCHED / DATA CURRENCY TRACKING

OTHER DATABASE(S)

Depending on the geographic area covered by this report, the data provided in these specialty databases may or may not be complete. For example, the existence of wetlands information data in a specific report does not mean that all wetlands in the area covered by the report are included. Moreover, the absence of any reported wetlands information does not necessarily mean that wetlands do not exist in the area covered by the report.

CT MANIFEST: Hazardous Waste Manifest Data

Facility and manifest data. Manifest is a document that lists and tracks hazardous waste from the generator through transporters to a tsd facility.

Date of Government Version: 01/03/2018	Source: Department of Energy & Environmental Protection
Date Data Arrived at EDR: 02/14/2018	Telephone: 860-424-3375
Date Made Active in Reports: 03/22/2018	Last EDR Contact: 05/18/2018
Number of Days to Update: 36	Next Scheduled EDR Contact: 08/27/2018
	Data Release Frequency: No Update Planned

NJ MANIFEST: Manifest Information

Hazardous waste manifest information.

Date of Government Version: 12/31/2016	Source: Department of Environmental Protection
Date Data Arrived at EDR: 04/11/2017	Telephone: N/A
Date Made Active in Reports: 07/27/2017	Last EDR Contact: 04/23/2018
Number of Days to Update: 107	Next Scheduled EDR Contact: 07/23/2018
	Data Release Frequency: Annually

NY MANIFEST: Facility and Manifest Data

Manifest is a document that lists and tracks hazardous waste from the generator through transporters to a TSD facility.

Date of Government Version: 12/31/2017	Source: Department of Environmental Conservation
Date Data Arrived at EDR: 01/31/2018	Telephone: 518-402-8651
Date Made Active in Reports: 03/09/2018	Last EDR Contact: 05/03/2018
Number of Days to Update: 37	Next Scheduled EDR Contact: 08/13/2018
	Data Release Frequency: Quarterly

PA MANIFEST: Manifest Information

Hazardous waste manifest information.

Date of Government Version: 12/31/2016	Source: Department of Environmental Protection
Date Data Arrived at EDR: 07/25/2017	Telephone: 717-783-8990
Date Made Active in Reports: 09/25/2017	Last EDR Contact: 04/12/2018
Number of Days to Update: 62	Next Scheduled EDR Contact: 07/30/2018
	Data Release Frequency: Annually

RI MANIFEST: Manifest information

Hazardous waste manifest information

Date of Government Version: 12/31/2017	Source: Department of Environmental Management
Date Data Arrived at EDR: 02/23/2018	Telephone: 401-222-2797
Date Made Active in Reports: 04/09/2018	Last EDR Contact: 02/21/2018
Number of Days to Update: 45	Next Scheduled EDR Contact: 06/04/2018
	Data Release Frequency: Annually

WI MANIFEST: Manifest Information

Hazardous waste manifest information.

Date of Government Version: 12/31/2016	Source: Department of Natural Resources
Date Data Arrived at EDR: 04/13/2017	Telephone: N/A
Date Made Active in Reports: 07/14/2017	Last EDR Contact: 03/08/2018
Number of Days to Update: 92	Next Scheduled EDR Contact: 06/25/2018
	Data Release Frequency: Annually

Oil/Gas Pipelines

Source: PennWell Corporation

Petroleum Bundle (Crude Oil, Refined Products, Petrochemicals, Gas Liquids (LPG/NGL), and Specialty Gases (Miscellaneous)) N = Natural Gas Bundle (Natural Gas, Gas Liquids (LPG/NGL), and Specialty Gases (Miscellaneous)). This map includes information copyrighted by PennWell Corporation. This information is provided on a best effort basis and PennWell Corporation does not guarantee its accuracy nor warrant its fitness for any particular purpose. Such information has been reprinted with the permission of PennWell.

GOVERNMENT RECORDS SEARCHED / DATA CURRENCY TRACKING

Electric Power Transmission Line Data

Source: PennWell Corporation

This map includes information copyrighted by PennWell Corporation. This information is provided on a best effort basis and PennWell Corporation does not guarantee its accuracy nor warrant its fitness for any particular purpose. Such information has been reprinted with the permission of PennWell.

Sensitive Receptors: There are individuals deemed sensitive receptors due to their fragile immune systems and special sensitivity to environmental discharges. These sensitive receptors typically include the elderly, the sick, and children. While the location of all sensitive receptors cannot be determined, EDR indicates those buildings and facilities - schools, daycares, hospitals, medical centers, and nursing homes - where individuals who are sensitive receptors are likely to be located.

AHA Hospitals:

Source: American Hospital Association, Inc.

Telephone: 312-280-5991

The database includes a listing of hospitals based on the American Hospital Association's annual survey of hospitals.

Medical Centers: Provider of Services Listing

Source: Centers for Medicare & Medicaid Services

Telephone: 410-786-3000

A listing of hospitals with Medicare provider number, produced by Centers of Medicare & Medicaid Services, a federal agency within the U.S. Department of Health and Human Services.

Nursing Homes

Source: National Institutes of Health

Telephone: 301-594-6248

Information on Medicare and Medicaid certified nursing homes in the United States.

Public Schools

Source: National Center for Education Statistics

Telephone: 202-502-7300

The National Center for Education Statistics' primary database on elementary and secondary public education in the United States. It is a comprehensive, annual, national statistical database of all public elementary and secondary schools and school districts, which contains data that are comparable across all states.

Private Schools

Source: National Center for Education Statistics

Telephone: 202-502-7300

The National Center for Education Statistics' primary database on private school locations in the United States.

Daycare Centers: Licensed Facilities

Source: Department of Social Services

Telephone: 916-657-4041

Flood Zone Data: This data was obtained from the Federal Emergency Management Agency (FEMA). It depicts 100-year and 500-year flood zones as defined by FEMA. It includes the National Flood Hazard Layer (NFHL) which incorporates Flood Insurance Rate Map (FIRM) data and Q3 data from FEMA in areas not covered by NFHL.

Source: FEMA

Telephone: 877-336-2627

Date of Government Version: 2003, 2015

NWI: National Wetlands Inventory. This data, available in select counties across the country, was obtained by EDR in 2002, 2005 and 2010 from the U.S. Fish and Wildlife Service.

State Wetlands Data: Wetland Inventory

Source: Department of Fish & Game

Telephone: 916-445-0411

Current USGS 7.5 Minute Topographic Map

Source: U.S. Geological Survey

GOVERNMENT RECORDS SEARCHED / DATA CURRENCY TRACKING

STREET AND ADDRESS INFORMATION

© 2015 TomTom North America, Inc. All rights reserved. This material is proprietary and the subject of copyright protection and other intellectual property rights owned by or licensed to Tele Atlas North America, Inc. The use of this material is subject to the terms of a license agreement. You will be held liable for any unauthorized copying or disclosure of this material.

APPENDIX D

HISTORICAL SOURCES



Legend

Approximate Property Boundary 



AERIAL PHOTOGRAPH - 1939

375 and 383 South Baywood Avenue, San Jose, California 95128

Project Number: 389075

AEI
Consultants



Legend

Approximate Property Boundary 



AERIAL PHOTOGRAPH - 1948
375 and 383 South Baywood Avenue, San Jose, California 95128
Project Number: 389075

AEI
Consultants



Legend

Approximate Property Boundary 



AERIAL PHOTOGRAPH - 1950

375 and 383 South Baywood Avenue, San Jose, California 95128

Project Number: 389075

AEI
Consultants



Legend

Approximate Property Boundary 



AERIAL PHOTOGRAPH - 1956
375 and 383 South Baywood Avenue, San Jose, California 95128
Project Number: 389075

AEI
Consultants



Legend

Approximate Property Boundary 



AERIAL PHOTOGRAPH - 1963
375 and 383 South Baywood Avenue, San Jose, California 95128
Project Number: 389075

AEI
Consultants



Legend

Approximate Property Boundary 



AERIAL PHOTOGRAPH - 1968

375 and 383 South Baywood Avenue, San Jose, California 95128

Project Number: 389075

AEI
Consultants



Legend

Approximate Property Boundary 



AERIAL PHOTOGRAPH - 1974

375 and 383 South Baywood Avenue, San Jose, California 95128

Project Number: 389075

AEI
Consultants



Legend

Approximate Property Boundary 



AERIAL PHOTOGRAPH - 1982

375 and 383 South Baywood Avenue, San Jose, California 95128

Project Number: 389075

AEI
Consultants



Legend

Approximate Property Boundary 



AERIAL PHOTOGRAPH - 1993
375 and 383 South Baywood Avenue, San Jose, California 95128
Project Number: 389075

AEI
Consultants



Legend

Approximate Property Boundary 




AERIAL PHOTOGRAPH - 1998

375 and 383 South Baywood Avenue, San Jose, California 95128

Project Number: 389075

AEI
Consultants



Legend

Approximate Property Boundary 

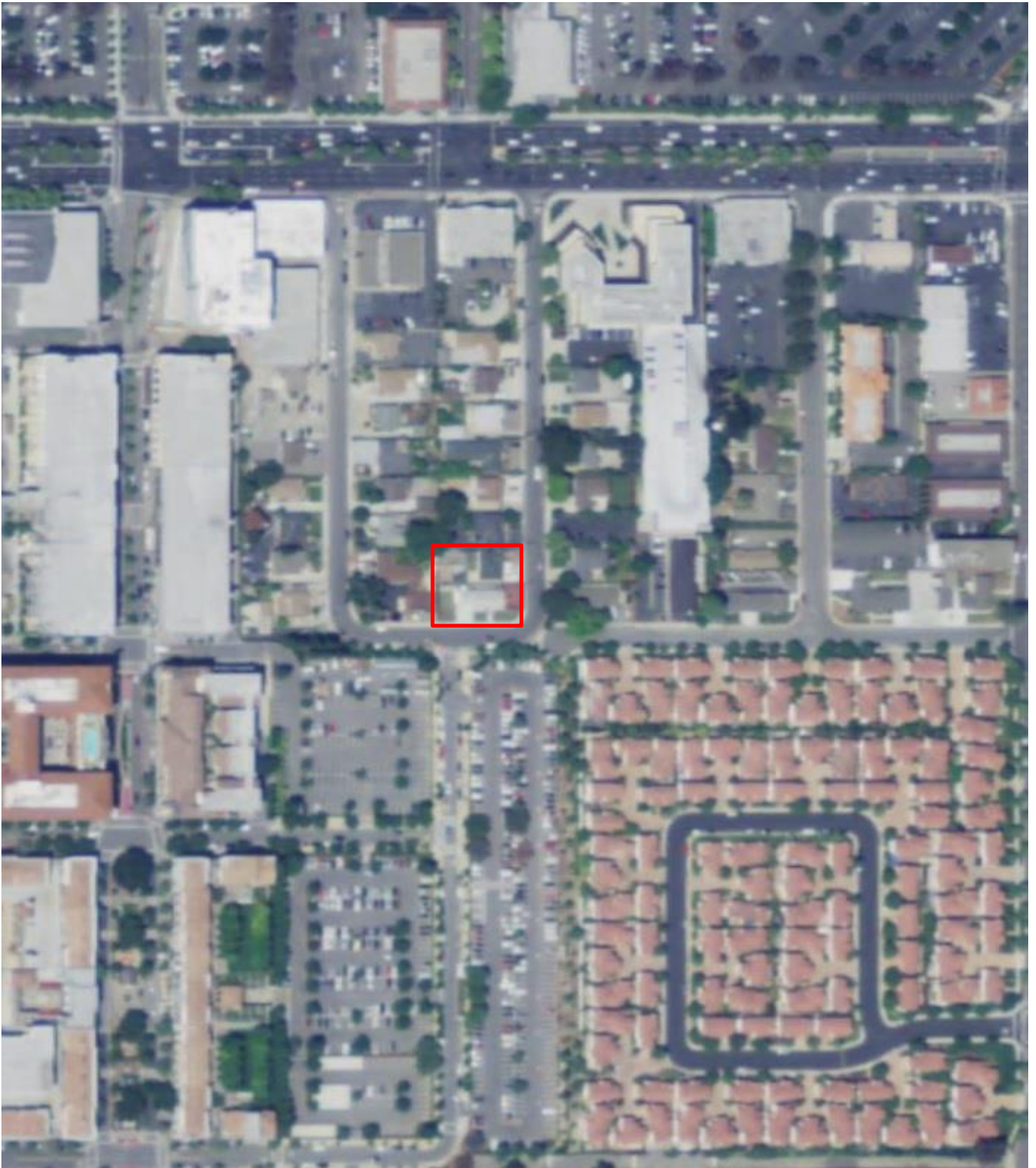


AERIAL PHOTOGRAPH - 2006

375 and 383 South Baywood Avenue, San Jose, California 95128

Project Number: 389075

AEI
Consultants



Legend

Approximate Property Boundary 



AERIAL PHOTOGRAPH - 2009

375 and 383 South Baywood Avenue, San Jose, California 95128

Project Number: 389075

AEI
Consultants



Legend

Approximate Property Boundary 

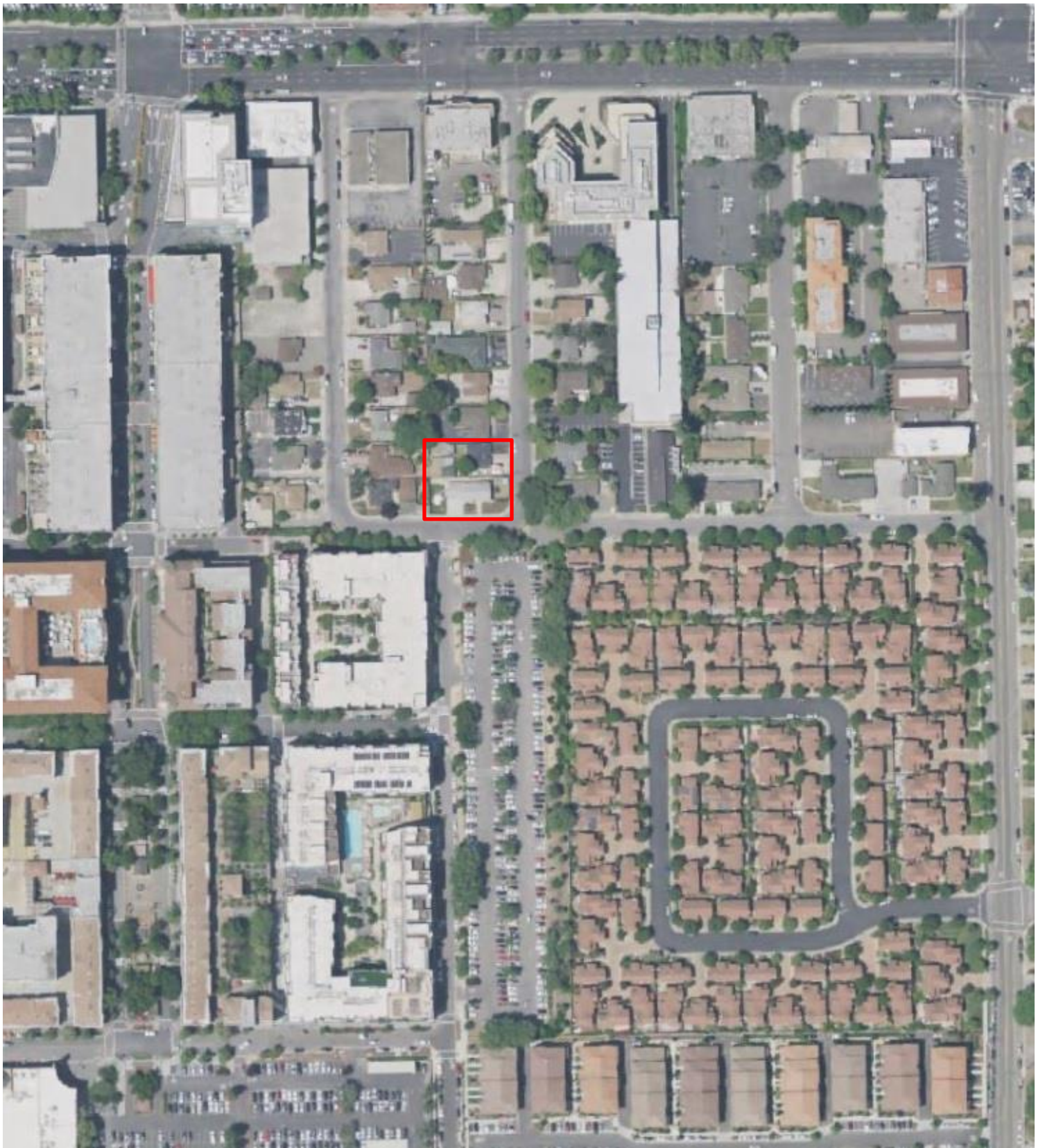


AERIAL PHOTOGRAPH - 2012

375 and 383 South Baywood Avenue, San Jose, California 95128

Project Number: 389075

AEI
Consultants



Legend

Approximate Property Boundary 



AERIAL PHOTOGRAPH - 2016
375 and 383 South Baywood Avenue, San Jose, California 95128
Project Number: 389075

AEI
Consultants

389074

2881 Hemlock Ave, 376, 375, 383 South Baywood
San Jose, CA 95128

Inquiry Number: 5300866.6
May 19, 2018

The EDR-City Directory Abstract

TABLE OF CONTENTS

SECTION

Executive Summary

Findings

City Directory Images

Thank you for your business.
Please contact EDR at 1-800-352-0050
with any questions or comments.

Disclaimer - Copyright and Trademark Notice

This Report contains certain information obtained from a variety of public and other sources reasonably available to Environmental Data Resources, Inc. It cannot be concluded from this Report that coverage information for the target and surrounding properties does not exist from other sources. **NO WARRANTY EXPRESSED OR IMPLIED, IS MADE WHATSOEVER IN CONNECTION WITH THIS REPORT. ENVIRONMENTAL DATA RESOURCES, INC. SPECIFICALLY DISCLAIMS THE MAKING OF ANY SUCH WARRANTIES, INCLUDING WITHOUT LIMITATION, MERCHANTABILITY OR FITNESS FOR A PARTICULAR USE OR PURPOSE. ALL RISK IS ASSUMED BY THE USER. IN NO EVENT SHALL ENVIRONMENTAL DATA RESOURCES, INC. BE LIABLE TO ANYONE, WHETHER ARISING OUT OF ERRORS OR OMISSIONS, NEGLIGENCE, ACCIDENT OR ANY OTHER CAUSE, FOR ANY LOSS OR DAMAGE, INCLUDING, WITHOUT LIMITATION, SPECIAL, INCIDENTAL, CONSEQUENTIAL, OR EXEMPLARY DAMAGES. ANY LIABILITY ON THE PART OF ENVIRONMENTAL DATA RESOURCES, INC. IS STRICTLY LIMITED TO A REFUND OF THE AMOUNT PAID FOR THIS REPORT.** Purchaser accepts this Report "AS IS". Any analyses, estimates, ratings, environmental risk levels or risk codes provided in this Report are provided for illustrative purposes only, and are not intended to provide, nor should they be interpreted as providing any facts regarding, or prediction or forecast of, any environmental risk for any property. Only a Phase I Environmental Site Assessment performed by an environmental professional can provide information regarding the environmental risk for any property. Additionally, the information provided in this Report is not to be construed as legal advice.

Copyright 2017 by Environmental Data Resources, Inc. All rights reserved. Reproduction in any media or format, in whole or in part, of any report or map of Environmental Data Resources, Inc. or its affiliates is prohibited without prior written permission.

EDR and its logos (including Sanborn and Sanborn Map) are trademarks of Environmental Data Resources, Inc. or its affiliates. All other trademarks used herein are the property of their respective owners.

EXECUTIVE SUMMARY

DESCRIPTION

Environmental Data Resources, Inc.'s (EDR) City Directory Abstract is a screening tool designed to assist environmental professionals in evaluating potential liability on a target property resulting from past activities. EDR's City Directory Abstract includes a search and abstract of available city directory data. For each address, the directory lists the name of the corresponding occupant at five year intervals.

Business directories including city, cross reference and telephone directories were reviewed, if available, at approximately five year intervals for the years spanning 1922 through 2014. This report compiles information gathered in this review by geocoding the latitude and longitude of properties identified and gathering information about properties within 660 feet of the target property.

A summary of the information obtained is provided in the text of this report.

RECORD SOURCES

EDR's Digital Archive combines historical directory listings from sources such as Cole Information and Dun & Bradstreet. These standard sources of property information complement and enhance each other to provide a more comprehensive report.

EDR is licensed to reproduce certain City Directory works by the copyright holders of those works. The purchaser of this EDR City Directory Report may include it in report(s) delivered to a customer. Reproduction of City Directories without permission of the publisher or licensed vendor may be a violation of copyright.

Data by

infoUSA[®]

Copyright©2008
All Rights Reserved

RESEARCH SUMMARY

The following research sources were consulted in the preparation of this report. An "X" indicates where information was identified in the source and provided in this report.

<u>Year</u>	<u>Source</u>	<u>TP</u>	<u>Adjoining</u>	<u>Text Abstract</u>	<u>Source Image</u>
2014	EDR Digital Archive	-	X	X	-
	EDR Digital Archive	X	X	X	-
2010	EDR Digital Archive	-	X	X	-
	EDR Digital Archive	X	X	X	-
2006	Haines Company, Inc.	-	X	X	-
	Haines Company, Inc.	X	X	X	-
2001	Haines Company, Inc.	-	-	-	-
2000	Haines & Company	-	X	X	-
	Haines & Company	X	X	X	-
1996	Pacific Bell	-	X	X	-
	Pacific Bell	X	X	X	-
1991	PACIFIC BELL WHITE PAGES	-	X	X	-

EXECUTIVE SUMMARY

<u>Year</u>	<u>Source</u>	<u>TP</u>	<u>Adjoining</u>	<u>Text Abstract</u>	<u>Source Image</u>
1991	PACIFIC BELL WHITE PAGES	X	X	X	-
1986	Pacific Bell	-	X	X	-
	Pacific Bell	X	X	X	-
1985	Pacific Bell	-	X	X	-
	Pacific Bell	X	X	X	-
1982	Pacific Telephone	-	-	-	-
1980	Pacific Telephone	-	X	X	-
	Pacific Telephone	X	X	X	-
1978	R. L. Polk & Co.	-	-	-	-
1975	Pacific Telephone	-	X	X	-
	Pacific Telephone	X	X	X	-
1974	R. L. Polk Co.	-	-	-	-
1970	R. L. Polk & Co.	-	X	X	-
	R. L. Polk & Co.	X	X	X	-
1968	R. L. Polk Co.	-	-	-	-
1966	R. L. Polk & Co.	-	X	X	-
	R. L. Polk & Co.	X	X	X	-
1965	R. L. Polk Co.	-	-	-	-
1964	R. L. Polk & Co.	-	-	-	-
1963	Pacific Telephone	-	X	X	-
	Pacific Telephone	X	X	X	-
1962	R. L. Polk & Co.	-	-	-	-
1960	R. L. Polk Co.	-	X	X	-
	R. L. Polk Co.	X	X	X	-
1957	Pacific Telephone	-	X	X	-
	Pacific Telephone	X	X	X	-
	R. L. Polk Co.	-	X	X	-
	R. L. Polk Co.	X	X	X	-
1955	R. L. Polk Co.	-	X	X	-
	R. L. Polk Co.	X	X	X	-
1950	R. L. Polk Co.	-	-	-	-
1946	R. L. Polk Co.	-	-	-	-
1945	R. L. Polk & Co.	-	-	-	-
1942	R.L. Polk	-	-	-	-
1940	R. L. Polk Co.	-	-	-	-
1936	R. L. Polk Co.	-	-	-	-
1935	R. L. Polk Co.	-	-	-	-
1931	R. L. Polk Co.	-	-	-	-
1930	R. L. Polk Co.	-	-	-	-
1926	R. L. Polk Co.	-	-	-	-
1925	R. L. Polk Co. of California	-	-	-	-
1922	R. L. Polk Co.	-	-	-	-

FINDINGS

TARGET PROPERTY INFORMATION

ADDRESS

2881 Hemlock Ave, 376, 375, 383 South Baywood
San Jose, CA 95128

FINDINGS DETAIL

Target Property research detail.

BAYWOOD AVE

375 BAYWOOD AVE

<u>Year</u>	<u>Uses</u>	<u>Source</u>
1955	Priem Edw F	R. L. Polk Co.

376 BAYWOOD AVE

<u>Year</u>	<u>Uses</u>	<u>Source</u>
1955	Crippen Joseph V	R. L. Polk Co.

383 BAYWOOD AVE

<u>Year</u>	<u>Uses</u>	<u>Source</u>
1957	Lampe H r	R. L. Polk Co.
1955	Lampe Herman E	R. L. Polk Co.

BAYWOOD AVE S

375 BAYWOOD AVE S

<u>Year</u>	<u>Uses</u>	<u>Source</u>
2000	GAHRAMANI Yooshieh	Haines & Company
1975	Eucalyptus Landscape Maintenance	Pacific Telephone
	Sherrod Ray R	Pacific Telephone
1970	Hassel Charles E	R. L. Polk & Co.
1966	BENNETT JACK H LOADER RENTAL SERV	R. L. Polk & Co.
1960	Kauble Robt F	R. L. Polk Co.

376 BAYWOOD AVE S

<u>Year</u>	<u>Uses</u>	<u>Source</u>
2000	APARICIO Gilberto	Haines & Company
	JIMENEZ Rafael S	Haines & Company
1996	Aparicio Gllberto	Pacific Bell
1975	Vacant	Pacific Telephone

FINDINGS

<u>Year</u>	<u>Uses</u>	<u>Source</u>
1970	Vacant	R. L. Polk & Co.
1966	CRIPPEN JOSEPH V	R. L. Polk & Co.
1960	Crippen Jos V	R. L. Polk Co.

383 BAYWOOD AVE S

<u>Year</u>	<u>Uses</u>	<u>Source</u>
2000	DWYER Catherine	Haines & Company
1975	Lampe Herman E	Pacific Telephone
1970	Lampe Herman E	R. L. Polk & Co.
1966	LAMPE HERMAN E	R. L. Polk & Co.
1960	Lampe Herman E	R. L. Polk Co.

Hemlock Ave

2881 Hemlock Ave

<u>Year</u>	<u>Uses</u>	<u>Source</u>
2014	ASKARI ARAM DDS	EDR Digital Archive
	SLEEP EXPERTS INC	EDR Digital Archive
2010	ASKARI ARAM DDS	EDR Digital Archive
	SLEEP EXPERTS INC	EDR Digital Archive
	SLEEP MEDICINE NEUROLOGY	EDR Digital Archive

HEMLOCK AVE

2881 HEMLOCK AVE

<u>Year</u>	<u>Uses</u>	<u>Source</u>
2006	ASKARI ARAM DDS	Haines Company, Inc.
	ASKARINAMArAm	Haines Company, Inc.
	COMFORT DENTAL	Haines Company, Inc.
	GROUP	Haines Company, Inc.
	YOUNGER JOEL MD	Haines Company, Inc.
2000	TECHNICAL BUILDERS INC	Haines & Company
1996	2 BROWN LYNDA D DC	Pacific Bell
	TECHNICAL BUILDERS	Pacific Bell
1991	Bloom Roza Margene DC	PACIFIC BELL WHITE PAGES
	BLOOM-ROZA MARGENE DC	PACIFIC BELL WHITE PAGES
	BROW N & BLOOM ROZA CHIROPRACTIC OFFICE	PACIFIC BELL WHITE PAGES
	BROWN & BLOOM ROZA CHIROPRACTIC OFFICE	PACIFIC BELL WHITE PAGES

FINDINGS

<u>Year</u>	<u>Uses</u>	<u>Source</u>
1991	Brown Lynda D DC	PACIFIC BELL WHITE PAGES
	CALIFORNIA DISSATISFIED PARENTS TOGETHER OF SANTA CLARA COUNTY	PACIFIC BELL WHITE PAGES
	Energy Compliance Systems Inc	PACIFIC BELL WHITE PAGES
1986	Bloom Roza Margene DC	Pacific Bell
	Brown Lynda D DC	Pacific Bell
	California Dissatisfied Parents Together Of Santa Clara County	Pacific Bell
	Energy Compliance Systems Inc	Pacific Bell
1985	EN CHECK ENERGY PLAN CHECK SERVICES	Pacific Bell
	ENERGY COMPLIANCE SYSTEMS INC	Pacific Bell
	LORIMER MICHAEL D AIA CZL ASSOCIATES	Pacific Bell
	RDIASSOCIATES	Pacific Bell
	ZIATUNICH RICHARD S AL A CZL ASSOCIATES	Pacific Bell
1980	CZL Associates	Pacific Telephone
	Lorimer Michael D AIA CZL Associates	Pacific Telephone
	VALLEY FAIR DENTAL GROUP	Pacific Telephone
	Ziatunich Richard S AIA CZL Associates	Pacific Telephone

HEMLOCK AVE N

2881 HEMLOCK AVE N

<u>Year</u>	<u>Uses</u>	<u>Source</u>
1986	BROWN & BLOOM ROZA CHIROPRACTIC OFFICE	Pacific Bell

S BAYWOOD AVE

375 S BAYWOOD AVE

<u>Year</u>	<u>Uses</u>	<u>Source</u>
2006	JIMENEZRC	Haines Company, Inc.
1975	EUCALYPTUS LANDSCAPE MAINTENANCE	Pacific Telephone
1963	Callaghan Steve	Pacific Telephone
	Colley M F	Pacific Telephone

376 S BAYWOOD AVE

<u>Year</u>	<u>Uses</u>	<u>Source</u>
2006	a APARICIO GI Ibeno	Haines Company, Inc.

FINDINGS

<u>Year</u>	<u>Uses</u>	<u>Source</u>
1986	Speciale Michael	Pacific Bell
1985	SPECIALE MICHAEL	Pacific Bell

383 S BAYWOOD AVE

<u>Year</u>	<u>Uses</u>	<u>Source</u>
2006	XOXO	Haines Company, Inc.
1986	Lampe H	Pacific Bell
1985	LAMPE H	Pacific Bell
1975	LAMPE H	Pacific Telephone
1963	Lampe H	Pacific Telephone
1957	LAMPE H R	Pacific Telephone

S REDWOOD AVE

375 S REDWOOD AVE

<u>Year</u>	<u>Uses</u>	<u>Source</u>
1957	LAKEJAS A	Pacific Telephone

FINDINGS

ADJOINING PROPERTY DETAIL

The following Adjoining Property addresses were researched for this report. Detailed findings are provided for each address.

BAYWOOD AVE

310 BAYWOOD AVE

<u>Year</u>	<u>Uses</u>	<u>Source</u>
1955	Morgan Jewel L	R. L. Polk Co.

311 BAYWOOD AVE

<u>Year</u>	<u>Uses</u>	<u>Source</u>
1955	Brenchley Wm C real est	R. L. Polk Co.

318 BAYWOOD AVE

<u>Year</u>	<u>Uses</u>	<u>Source</u>
1955	Morris Nola Mrs	R. L. Polk Co.

327 BAYWOOD AVE

<u>Year</u>	<u>Uses</u>	<u>Source</u>
1955	Leon Felix	R. L. Polk Co.

328 BAYWOOD AVE

<u>Year</u>	<u>Uses</u>	<u>Source</u>
1955	Sigueiros Amparo	R. L. Polk Co.

335 BAYWOOD AVE

<u>Year</u>	<u>Uses</u>	<u>Source</u>
1955	Dunlap Willard D	R. L. Polk Co.

336 BAYWOOD AVE

<u>Year</u>	<u>Uses</u>	<u>Source</u>
1955	Vacant	R. L. Polk Co.

343 BAYWOOD AVE

<u>Year</u>	<u>Uses</u>	<u>Source</u>
1957	Smith Weston D r	R. L. Polk Co.
1955	Smith Weston D	R. L. Polk Co.

FINDINGS

344 BAYWOOD AVE

<u>Year</u>	<u>Uses</u>	<u>Source</u>
1955	Wiedemann Fred L	R. L. Polk Co.

351 BAYWOOD AVE

<u>Year</u>	<u>Uses</u>	<u>Source</u>
1955	Cavallero Frank A	R. L. Polk Co.

352 BAYWOOD AVE

<u>Year</u>	<u>Uses</u>	<u>Source</u>
1957	Lee Robt E r	R. L. Polk Co.
1955	Lee Robt E	R. L. Polk Co.

359 BAYWOOD AVE

<u>Year</u>	<u>Uses</u>	<u>Source</u>
1980	Cal State Patrol Service	Pacific Telephone
1955	Sangl John E A	R. L. Polk Co.

360 BAYWOOD AVE

<u>Year</u>	<u>Uses</u>	<u>Source</u>
1955	Durham Robt E	R. L. Polk Co.

367 BAYWOOD AVE

<u>Year</u>	<u>Uses</u>	<u>Source</u>
1955	Green Jas R	R. L. Polk Co.

368 BAYWOOD AVE

<u>Year</u>	<u>Uses</u>	<u>Source</u>
1955	Ferraro Jake A A	R. L. Polk Co.

384 BAYWOOD AVE

<u>Year</u>	<u>Uses</u>	<u>Source</u>
1955	Hulme J Alan	R. L. Polk Co.

BAYWOOD AVE S

310 BAYWOOD AVE S

<u>Year</u>	<u>Uses</u>	<u>Source</u>
1960	Silva Ray S	R. L. Polk Co.

FINDINGS

311 BAYWOOD AVE S

<u>Year</u>	<u>Uses</u>	<u>Source</u>
2000	NO CURRENT LISTING	Haines & Company
1975	Hoefling Gerald D chiropractor	Pacific Telephone
	Lyvere Raymond L chiropractor	Pacific Telephone
1970	Lyvere Raymond L chiropractor	R. L. Polk & Co.
1960	Brenchley Ben L	R. L. Polk Co.

318 BAYWOOD AVE S

<u>Year</u>	<u>Uses</u>	<u>Source</u>
1960	West Elwin E	R. L. Polk Co.

327 BAYWOOD AVE S

<u>Year</u>	<u>Uses</u>	<u>Source</u>
2000	PCI CONSTRUCTION	Haines & Company
	JACINTO Victor E	Haines & Company
	ADLPARVAR Hamid	Haines & Company
1975	Me Quillin Quick Press pmtrs comi	Pacific Telephone
1970	Me Quillin Quick Press prntrs comi	R. L. Polk & Co.
1966	LEON FELIX	R. L. Polk & Co.
1960	Leon Felix	R. L. Polk Co.

328 BAYWOOD AVE S

<u>Year</u>	<u>Uses</u>	<u>Source</u>
1960	Siqueros Amparo	R. L. Polk Co.

335 BAYWOOD AVE S

<u>Year</u>	<u>Uses</u>	<u>Source</u>
2000	BRISENO Elva	Haines & Company
	ELECTROLYSIS CLINIC	Haines & Company
1996	ELECTROLYSIS CLINIC	Pacific Bell
1975	Elvas Hair Styling	Pacific Telephone
	Electrolysis Clinic	Pacific Telephone
1970	Pina Luis archt	R. L. Polk & Co.
1966	DUNLAP WILLARD D	R. L. Polk & Co.
1960	Dunlap Willard D	R. L. Polk Co.

336 BAYWOOD AVE S

<u>Year</u>	<u>Uses</u>	<u>Source</u>
2000	FOSTER Ronnie	Haines & Company
	WARREN Lora	Haines & Company

FINDINGS

<u>Year</u>	<u>Uses</u>	<u>Source</u>
2000	ARTISTRY	Haines & Company
	BANKS Gary	Haines & Company
	BELLTONI HAIR BY TONI	Haines & Company
	FOSTER Rhoni	Haines & Company
1996	ARTISTRY SALON	Pacific Bell
1975	Lusty Robt G	Pacific Telephone
1970	Larson Sheila I Mrs	R. L. Polk & Co.
1966	PATCH ARTH L	R. L. Polk & Co.
1960	Nielson Ivan	R. L. Polk Co.

343 BAYWOOD AVE S

<u>Year</u>	<u>Uses</u>	<u>Source</u>
2000	JAMSHIDI Kourosh	Haines & Company
	JAMSHIDI Chuck	Haines & Company
1975	Vacant	Pacific Telephone
1970	Vacant	R. L. Polk & Co.
1966	SMITH WESTON D	R. L. Polk & Co.
1960	Smith Weston D	R. L. Polk Co.

344 BAYWOOD AVE S

<u>Year</u>	<u>Uses</u>	<u>Source</u>
2000	POSNER Jack	Haines & Company
1975	Lewis Dorothy Mrs Mrs	Pacific Telephone
1970	Lewis Dorothy Mrs	R. L. Polk & Co.
1966	WIEDEMANN FRED L	R. L. Polk & Co.
1960	Wiedemann Fred L	R. L. Polk Co.

351 BAYWOOD AVE S

<u>Year</u>	<u>Uses</u>	<u>Source</u>
2000	LEFKOWITZ SETH DC	Haines & Company
1996	LEFKOWITZ SETH DC	Pacific Bell
1975	Fraschetti Leo	Pacific Telephone
1970	Vernig Gerold P	R. L. Polk & Co.
1966	GOODALE HARRY	R. L. Polk & Co.
1960	Cavallero Frank A	R. L. Polk Co.

352 BAYWOOD AVE S

<u>Year</u>	<u>Uses</u>	<u>Source</u>
2000	THE MUSIC PLACE	Haines & Company
	MORRIS Michael	Haines & Company

FINDINGS

<u>Year</u>	<u>Uses</u>	<u>Source</u>
1996	DEALERS WORKSHOP	Pacific Bell
1975	Mc Inturff R L	Pacific Telephone
1970	A Custom Slipcover	R. L. Polk & Co.
	Mastro Olive Mrs	R. L. Polk & Co.
1966	GERDING DIXIE S	R. L. Polk & Co.
1960	Lee Robt E	R. L. Polk Co.

359 BAYWOOD AVE S

<u>Year</u>	<u>Uses</u>	<u>Source</u>
2000	P L S INC	Haines & Company
	PROFSNL LEGAL SERVS	Haines & Company
	SCHWARTZ Andrew	Haines & Company
1996	PROFESSIONAL LEGAL SERVICES INC	Pacific Bell
1975	S B I Construction	Pacific Telephone
1970	Vacant	R. L. Polk & Co.
1966	STANGL JOHN E	R. L. Polk & Co.
1960	Stangl John E	R. L. Polk Co.

360 BAYWOOD AVE S

<u>Year</u>	<u>Uses</u>	<u>Source</u>
2000	SNOW Byron	Haines & Company
1975	Peedees R	Pacific Telephone
1970	Snow Byron J Jr	R. L. Polk & Co.
1966	SNOW BYRON J JR	R. L. Polk & Co.
1960	Snow Byron J	R. L. Polk Co.

367 BAYWOOD AVE S

<u>Year</u>	<u>Uses</u>	<u>Source</u>
2000	BROCK LES	Haines & Company
	BAYWOOD INVESTORS	Haines & Company
	WAKEFIELD Ronald	Haines & Company
	MICROSOLUTIONS	Haines & Company
	INFOWARE MICROSYSTEMS	Haines & Company
1996	BAYWOOD INVESTORS	Pacific Bell
	MICROSOLUT 10 NS	Pacific Bell
1975	Young Ronald	Pacific Telephone
1970	Beal Wm C	R. L. Polk & Co.
1966	BEAL WM C	R. L. Polk & Co.
1960	Bicknell Ted D	R. L. Polk Co.

FINDINGS

368 BAYWOOD AVE S

<u>Year</u>	<u>Uses</u>	<u>Source</u>
2000	HANSEN Barbara	Haines & Company
1975	Phelps M L	Pacific Telephone
1970	Adams Joyce L Mrs	R. L. Polk & Co.
1966	ADAMS JOYCE L MRS	R. L. Polk & Co.
1960	Ferraro Jake A	R. L. Polk Co.

384 BAYWOOD AVE S

<u>Year</u>	<u>Uses</u>	<u>Source</u>
2000	CENTERPOINT	Haines & Company
	HENRY LINDA H MA LMFC	Haines & Company
	PAGE Linda	Haines & Company
	NISSAN JAMES C MFCT	Haines & Company
	MCLARNAN T MA LMFC	Haines & Company
	MARTIN TERRY LMFC	Haines & Company
1996	CENTERPOINT	Pacific Bell
	HENRY LINDA H MA MFCC	Pacific Bell
	MARTIN TERRY LMFC	Pacific Bell
	MCLARNAN TERRANCE MA LMFC	Pacific Bell
	NISSAN JAMES C MCT	Pacific Bell
1975	Vacant	Pacific Telephone
1970	Vacant	R. L. Polk & Co.
1966	NO RETURN	R. L. Polk & Co.
1960	Hulme J Alan	R. L. Polk Co.

CLOVER AVE S

335 CLOVER AVE S

<u>Year</u>	<u>Uses</u>	<u>Source</u>
2000	MAGNOLI Albert	Haines & Company
1975	Zeller P A	Pacific Telephone
1970	Claus Borsch	R. L. Polk & Co.
1966	NO RETURN	R. L. Polk & Co.
1960	Vacant	R. L. Polk Co.
1955	Field Richd L	R. L. Polk Co.

337 CLOVER AVE S

<u>Year</u>	<u>Uses</u>	<u>Source</u>
2000	NO CURRENT LISTING	Haines & Company

FINDINGS

<u>Year</u>	<u>Uses</u>	<u>Source</u>
1996	Francis Scott G	Pacific Bell
1975	Vacant	Pacific Telephone
1970	Brown Carl A	R. L. Polk & Co.
1966	BROWN CARL A	R. L. Polk & Co.
1960	Newman Zoe D Mrs	R. L. Polk Co.
1955	Magnoli Albert E	R. L. Polk Co.

342 CLOVER AVE S

<u>Year</u>	<u>Uses</u>	<u>Source</u>
2000	RUONA William	Haines & Company
1996	ECOWO CAR OF SAM JOSE	Pacific Bell
	U HAUL CO	Pacific Bell
1975	Bosch Alf	Pacific Telephone
1970	Vacant	R. L. Polk & Co.
1966	DANIELS VIRGINIA MRS	R. L. Polk & Co.
1960	Laterza Vincent	R. L. Polk Co.
1955	Heier Paul G genl contr	R. L. Polk Co.

344 CLOVER AVE S

<u>Year</u>	<u>Uses</u>	<u>Source</u>
2000	NO CURRENT LISTING	Haines & Company
1975	Fuentes Steven	Pacific Telephone
1970	Miller Gary M	R. L. Polk & Co.
1966	CHRISTENSEN PERRY	R. L. Polk & Co.
1960	Gay Alan N	R. L. Polk Co.
1955	Davis Meyer H	R. L. Polk Co.

346 CLOVER AVE S

<u>Year</u>	<u>Uses</u>	<u>Source</u>
2000	SOVEYSSI Michael	Haines & Company
1975	Coffmen Ronald W	Pacific Telephone
1970	Gonzalez Agosto D	R. L. Polk & Co.
1966	WADLEY GEO H	R. L. Polk & Co.
1960	Munshaw Jas G	R. L. Polk Co.
1955	Spear Horace L	R. L. Polk Co.

347 CLOVER AVE S

<u>Year</u>	<u>Uses</u>	<u>Source</u>
2000	FINAMORE Rick	Haines & Company
1975	Ivie Ralph G	Pacific Telephone

FINDINGS

<u>Year</u>	<u>Uses</u>	<u>Source</u>
1970	Carter Roy	R. L. Polk & Co.
1966	SILVA ALLEN J	R. L. Polk & Co.
1960	Rutel Al	R. L. Polk Co.
1955	Yore Gene T	R. L. Polk Co.

348 CLOVER AVE S

<u>Year</u>	<u>Uses</u>	<u>Source</u>
2000	NIELSON Christ	Haines & Company
1975	Rush Larry	Pacific Telephone
1970	Olsen Cindy Mrs	R. L. Polk & Co.
1966	CAREY RICHD	R. L. Polk & Co.
1960	Wineinger Billy C	R. L. Polk Co.
1955	Murphy Donald G	R. L. Polk Co.

349 CLOVER AVE S

<u>Year</u>	<u>Uses</u>	<u>Source</u>
2000	NO CURRENT LISTING	Haines & Company
1975	Robertson Grady T	Pacific Telephone
1970	Averill Robt	R. L. Polk & Co.
1966	NO RETURN	R. L. Polk & Co.
1960	Greer Gladys F	R. L. Polk Co.
1955	Piccolo Salvadore V	R. L. Polk Co.

358 CLOVER AVE S

<u>Year</u>	<u>Uses</u>	<u>Source</u>
2000	ADAMO Melanie	Haines & Company
1975	Reck Wm R	Pacific Telephone
1970	Reck Wm R	R. L. Polk & Co.
1966	RATHBURN REX	R. L. Polk & Co.
1960	Rich Helen M Mrs	R. L. Polk Co.
1955	Rich Helen M Mrs	R. L. Polk Co.

359 CLOVER AVE S

<u>Year</u>	<u>Uses</u>	<u>Source</u>
1975	Claus Wm	Pacific Telephone
1970	Figliomeni Vincent J	R. L. Polk & Co.
1966	CURTS DORENE MRS	R. L. Polk & Co.
1960	Figliomeni Jos F	R. L. Polk Co.
1955	Figliomene Jos F	R. L. Polk Co.

FINDINGS

360 CLOVER AVE S

<u>Year</u>	<u>Uses</u>	<u>Source</u>
2000	MASCAROTTI ROBERT DC	Haines & Company
	ESPRIT HEALING CENTER	Haines & Company
1996	ESPRIT HEALING CENTER	Pacific Bell
1975	Dreyer Richd	Pacific Telephone
1970	Vacant	R. L. Polk & Co.
1966	MC LEAN TRACY	R. L. Polk & Co.
1960	Hargrove Geo E	R. L. Polk Co.
1955	Davalos Hannibal M	R. L. Polk Co.

361 CLOVER AVE S

<u>Year</u>	<u>Uses</u>	<u>Source</u>
2000	MACHADO Frank	Haines & Company
1975	Figlidneni Theresa	Pacific Telephone
1970	Kenedy Nancy Mrs	R. L. Polk & Co.
1966	TROTTER HELEN MRS	R. L. Polk & Co.
1960	Foglia Rudolph S	R. L. Polk Co.
1955	Foglia Rudolph S	R. L. Polk Co.

368 CLOVER AVE S

<u>Year</u>	<u>Uses</u>	<u>Source</u>
1966	RATHBUN ANTIONETTE	R. L. Polk & Co.

370 CLOVER AVE S

<u>Year</u>	<u>Uses</u>	<u>Source</u>
1960	Bloomquist Wallace V	R. L. Polk Co.
1955	Heffly Edgar	R. L. Polk Co.

371 CLOVER AVE S

<u>Year</u>	<u>Uses</u>	<u>Source</u>
2000	GAGLIASS Dario	Haines & Company
1996	Cruz Elissa	Pacific Bell
1975	No Return	Pacific Telephone
1970	Martin Wm R	R. L. Polk & Co.
1966	HARDMAN J R	R. L. Polk & Co.
1960	Bracken Robt J	R. L. Polk Co.
1955	Mc Call Clarence C	R. L. Polk Co.

FINDINGS

372 CLOVER AVE S

<u>Year</u>	<u>Uses</u>	<u>Source</u>
1960	Wegner Alf E	R. L. Polk Co.
1955	Palm Jack H	R. L. Polk Co.

373 CLOVER AVE S

<u>Year</u>	<u>Uses</u>	<u>Source</u>
2000	NO CURRENT LISTING	Haines & Company
1975	Bernard Roberd G	Pacific Telephone
1970	Edwards Roger R	R. L. Polk & Co.
1966	STOUT RONNIE L	R. L. Polk & Co.
1960	Overson Lela M	R. L. Polk Co.
1955	Paravagna Jack M	R. L. Polk Co.

377 CLOVER AVE S

<u>Year</u>	<u>Uses</u>	<u>Source</u>
2000	FRANCIS Scott G	Haines & Company

384 CLOVER AVE S

<u>Year</u>	<u>Uses</u>	<u>Source</u>
1966	NORBY JIM T	R. L. Polk & Co.
1960	Cracknell Geo	R. L. Polk Co.
1955	Bartholomew Roy E	R. L. Polk Co.

386 CLOVER AVE S

<u>Year</u>	<u>Uses</u>	<u>Source</u>
2000	WONG Kenley	Haines & Company
	CLOVER HOUSE	Haines & Company
1996	CLOVER HOUSE	Pacific Bell
1975	Cliby Fred Inc ins adj	Pacific Telephone
1966	CHRISTENSEN OSWALD A	R. L. Polk & Co.
1960	Christensen Oswald A	R. L. Polk Co.
1955	Christensen Oswald A	R. L. Polk Co.

HEMLOCK AVE

2800 HEMLOCK AVE

<u>Year</u>	<u>Uses</u>	<u>Source</u>
2006	PANG Chris Hine	Haines Company, Inc.
2000	PANG Christine	Haines & Company

FINDINGS

2804 HEMLOCK AVE

<u>Year</u>	<u>Uses</u>	<u>Source</u>
2006	SANGRose	Haines Company, Inc.
2000	ANG Rose	Haines & Company

2808 HEMLOCK AVE

<u>Year</u>	<u>Uses</u>	<u>Source</u>
2006	LI Chaoyang	Haines Company, Inc.
2000	LI Chaoyang	Haines & Company

2816 HEMLOCK AVE

<u>Year</u>	<u>Uses</u>	<u>Source</u>
2006	NGKing	Haines Company, Inc.
2000	NG King	Haines & Company

2820 HEMLOCK AVE

<u>Year</u>	<u>Uses</u>	<u>Source</u>
2006	a CHUNG Christopher	Haines Company, Inc.
2000	NORD Kaylinda	Haines & Company
	NORD Michael	Haines & Company
	PINNACLE RESOURCES INC	Haines & Company

2824 HEMLOCK AVE

<u>Year</u>	<u>Uses</u>	<u>Source</u>
2006	HOANG Mary	Haines Company, Inc.
	NGUYEN Vincent	Haines Company, Inc.
2000	ADEEB FAREEDA DR	Haines & Company
	ADEEB TAHSEEN	Haines & Company
	ADEEB Tahseen	Haines & Company

2828 HEMLOCK AVE

<u>Year</u>	<u>Uses</u>	<u>Source</u>
2006	e BRADLEY Craig	Haines Company, Inc.
2000	SCHAEFER Brigitte	Haines & Company

2832 HEMLOCK AVE

<u>Year</u>	<u>Uses</u>	<u>Source</u>
2006	LEUNG Edwina	Haines Company, Inc.
	WAN Dennis	Haines Company, Inc.
2000	WAN Dennis	Haines & Company

FINDINGS

2836 HEMLOCK AVE

<u>Year</u>	<u>Uses</u>	<u>Source</u>
2006	YASUKAWA Christopher	Haines Company, Inc. Haines Company, Inc.
2000	YASUKAWA C	Haines & Company

2840 HEMLOCK AVE

<u>Year</u>	<u>Uses</u>	<u>Source</u>
2006	DINHTrang	Haines Company, Inc.

2843 HEMLOCK AVE

<u>Year</u>	<u>Uses</u>	<u>Source</u>
2000	NO CURRENT LISTING	Haines & Company

2844 HEMLOCK AVE

<u>Year</u>	<u>Uses</u>	<u>Source</u>
2006	BEASLuis	Haines Company, Inc.
2000	SCHARRE Daniel	Haines & Company

2845 HEMLOCK AVE

<u>Year</u>	<u>Uses</u>	<u>Source</u>
2000	NO CURRENT LISTING	Haines & Company
1980	GOLDEN WEST VAN LINES	Pacific Telephone

2848 HEMLOCK AVE

<u>Year</u>	<u>Uses</u>	<u>Source</u>
2006	t KI IMDuck Jin	Haines Company, Inc.
2000	KIM Duck Jin	Haines & Company

2849 HEMLOCK AVE

<u>Year</u>	<u>Uses</u>	<u>Source</u>
1966	CLIBY FRED ENTERPRISES INC INS ADJ	R. L. Polk & Co.

2852 HEMLOCK AVE

<u>Year</u>	<u>Uses</u>	<u>Source</u>
2006	LIKINS Nancy	Haines Company, Inc.
2000	OFLAHERTY Niamh	Haines & Company

FINDINGS

Hemlock Ave

2856 Hemlock Ave

<u>Year</u>	<u>Uses</u>	<u>Source</u>
2014	HARRY BUNTING	EDR Digital Archive

HEMLOCK AVE

2856 HEMLOCK AVE

<u>Year</u>	<u>Uses</u>	<u>Source</u>
2006	BUNTING Harry	Haines Company, Inc.
2000	BUNTING Harry	Haines & Company

2860 HEMLOCK AVE

<u>Year</u>	<u>Uses</u>	<u>Source</u>
2006	RAZO Jose	Haines Company, Inc.
2000	YOUNG Margaret	Haines & Company

2864 HEMLOCK AVE

<u>Year</u>	<u>Uses</u>	<u>Source</u>
2006	HOANG David	Haines Company, Inc.
2000	HOANG David	Haines & Company

2865 HEMLOCK AVE

<u>Year</u>	<u>Uses</u>	<u>Source</u>
2006	WU Windsor	Haines Company, Inc.
2000	INFANTINO Mary	Haines & Company
	JMG APPLICANCE REPAIR CO	Haines & Company
1985	PAROLA WINDOW CLEANING	Pacific Bell
1975	CORNETTE WILLIAM K	Pacific Telephone
	Cornette Wm K	Pacific Telephone
1970	Jolls Stan	R. L. Polk & Co.
1963	Bowden Jim	Pacific Telephone
	Bowden Louise	Pacific Telephone
1960	Thompson Donald E	R. L. Polk Co.
1957	INFANTINO NICOLO	Pacific Telephone
	Infantino Nicolo	R. L. Polk Co.
1955	Harrington Fred W	R. L. Polk Co.

FINDINGS

2867 HEMLOCK AVE

<u>Year</u>	<u>Uses</u>	<u>Source</u>
2000	NO CURRENT LISTING	Haines & Company
1996	ROBERT ALLEN ROOFING CO	Pacific Bell
	ROBERT ALLEN WORK CO	Pacific Bell
1980	Aiassa Tammy	Pacific Telephone
1975	r Matzo Oscar	Pacific Telephone
1970	Murrieta Albert	R. L. Polk & Co.
1963	Cordova Melvin	Pacific Telephone
	Landsmann Tibor	Pacific Telephone
1960	Miller Jerome	R. L. Polk Co.
1957	Hdgan Edmund F	R. L. Polk Co.
	Hogan Dale W	R. L. Polk Co.
1955	Vacant	R. L. Polk Co.

Hemlock Ave

2868 Hemlock Ave

<u>Year</u>	<u>Uses</u>	<u>Source</u>
2014	KELLEHER & VU PROPERTIES LLC	EDR Digital Archive
2010	KELLEHER & VU PROPERTIES LLC	EDR Digital Archive

HEMLOCK AVE

2868 HEMLOCK AVE

<u>Year</u>	<u>Uses</u>	<u>Source</u>
2006	KELLEHER Bran T	Haines Company, Inc.
2000	HORN Brian	Haines & Company

2872 HEMLOCK AVE

<u>Year</u>	<u>Uses</u>	<u>Source</u>
2006	DANG Ken	Haines Company, Inc.
2000	OMADDISON John	Haines & Company

2876 HEMLOCK AVE

<u>Year</u>	<u>Uses</u>	<u>Source</u>
2006	MANDILEAlbert	Haines Company, Inc.
2000	WELSH A	Haines & Company

FINDINGS

2880 HEMLOCK AVE

<u>Year</u>	<u>Uses</u>	<u>Source</u>
2006	LEE Sidney	Haines Company, Inc.
	LEEF	Haines Company, Inc.
2000	LEE Gareth S	Haines & Company
	LEE Gareth E	Haines & Company

2884 HEMLOCK AVE

<u>Year</u>	<u>Uses</u>	<u>Source</u>
2006	KAUFMAN Stephen M	Haines Company, Inc.
	Georgette	Haines Company, Inc.
	FARRINGTON	Haines Company, Inc.
2000	KAUFMAN Stephen M	Haines & Company
	FARRINGTON Georgette	Haines & Company

Hemlock Ave

2888 Hemlock Ave

<u>Year</u>	<u>Uses</u>	<u>Source</u>
2014	BEYER HIGH ALUMNI ASSOCIATION	EDR Digital Archive
	STEVEN P GORDON CONSULTING LLC	EDR Digital Archive

HEMLOCK AVE

2888 HEMLOCK AVE

<u>Year</u>	<u>Uses</u>	<u>Source</u>
2006	a GORDON Steve	Haines Company, Inc.
2000	GORDON Steve WW	Haines & Company

Hemlock Ave

2892 Hemlock Ave

<u>Year</u>	<u>Uses</u>	<u>Source</u>
2014	REEDS JEWELERS INC	EDR Digital Archive
2010	EASYSAVEONLINE	EDR Digital Archive

HEMLOCK AVE

2892 HEMLOCK AVE

<u>Year</u>	<u>Uses</u>	<u>Source</u>
2006	MACHih	Haines Company, Inc.

FINDINGS

<u>Year</u>	<u>Uses</u>	<u>Source</u>
2006	CHEN Hui Chen	Haines Company, Inc.
2000	KIM Jonathan	Haines & Company

MONROE ST S

330 MONROE ST S

<u>Year</u>	<u>Uses</u>	<u>Source</u>
1975	Hoefling Chiropractic	Pacific Telephone
1970	Fisher Donald G	R. L. Polk & Co.
1966	MELENA EMIL M	R. L. Polk & Co.
1960	Melena Emil M	R. L. Polk Co.
1955	Melen Emil M	R. L. Polk Co.

337 MONROE ST S

<u>Year</u>	<u>Uses</u>	<u>Source</u>
1996	9 NGUYEN PAUL INSURANCE AGENCY	Pacific Bell
	7 ALI DANESH INSURANCE	Pacific Bell
	7 DANESH ALI INSURANCE AGENCY	Pacific Bell
	6 JEEWANJEE & SHAH ADMINISTRATORS	Pacific Bell
	5 CALIFORNIA BUFFALO	Pacific Bell
	4 TIME PLUS	Pacific Bell
	1 ZAIN JEEWANJEE INSURANCE AGENCY	Pacific Bell
1975	Democratic Headquarters org	Pacific Telephone
1970	Democratic Headquarters org	R. L. Polk & Co.
1966	ONETO JACK G	R. L. Polk & Co.
1960	Oneto Jack G	R. L. Polk Co.
1955	Oneta Jack G	R. L. Polk Co.

344 MONROE ST S

<u>Year</u>	<u>Uses</u>	<u>Source</u>
1996	Song Minn Bhu	Pacific Bell
	SONGS ACUPUNCTURE CLINIC	Pacific Bell
1975	Turturici Ben	Pacific Telephone
1970	Santarni N E	R. L. Polk & Co.
1966	TURTURICI BEN G	R. L. Polk & Co.
1960	Turturici Ben G	R. L. Polk Co.
1955	Turturici Benj G	R. L. Polk Co.

FINDINGS

349 MONROE ST S

<u>Year</u>	<u>Uses</u>	<u>Source</u>
1996	SAN JOSE IMAGING CENTER	Pacific Bell
1975	Me Farlane Branton Hartsell accts	Pacific Telephone
1970	Me Farlane Schaeffer Fitch & Co accts	R. L. Polk & Co.
	Winston & Winston archts	R. L. Polk & Co.
1966	FORSYTH JACK S	R. L. Polk & Co.
1960	Fairfax Harry	R. L. Polk Co.
1955	Fairfax Harry	R. L. Polk Co.

358 MONROE ST S

<u>Year</u>	<u>Uses</u>	<u>Source</u>
1996	Nealis Tim & Wu Ing	Pacific Bell
1975	Heess Donald M	Pacific Telephone
1970	Heess Donald M	R. L. Polk & Co.
1966	HEESS DONALD M	R. L. Polk & Co.
1960	Hees Donald M	R. L. Polk Co.
1955	Huss Donald M	R. L. Polk Co.

361 MONROE ST S

<u>Year</u>	<u>Uses</u>	<u>Source</u>
1996	SAN JOSE MRI CE NTER	Pacific Bell
	PACIFIC IMAGING SERVICES INC	Pacific Bell
1975	Building	Pacific Telephone
	Creditway Of America	Pacific Telephone
	Vacant	Pacific Telephone
	Paris & Noble Advertising Inc	Pacific Telephone
	Vacant	Pacific Telephone
	Standard Process Laboritories Div	Pacific Telephone
	Vitamin Prod	Pacific Telephone
	De Gennaro Realty	Pacific Telephone
	STREET CONTINUED	Pacific Telephone
1970	Building	R. L. Polk & Co.
1966	VACANT	R. L. Polk & Co.
1960	Clemmer Richd	R. L. Polk Co.

372 MONROE ST S

<u>Year</u>	<u>Uses</u>	<u>Source</u>
1975	Beaton John J	Pacific Telephone
1970	Beaton John J	R. L. Polk & Co.

FINDINGS

<u>Year</u>	<u>Uses</u>	<u>Source</u>
1966	BEATON JOHN J	R. L. Polk & Co.
1960	Beaton John J	R. L. Polk Co.
1955	Beaton John J	R. L. Polk Co.

373 MONROE ST S

<u>Year</u>	<u>Uses</u>	<u>Source</u>
1996	F TANAKA KYLE C DDS	Pacific Bell
	C TONG TOMMY DDS	Pacific Bell
	I PISACANE JOHN M DM	Pacific Bell
	H GOIJOY JR DONALD L DOS INC	Pacific Bell
	B PARTAK EMIL J DOS INC	Pacific Bell
1975	STREET CONTINUED	Pacific Telephone
	J Ryan Keith J dentist	Pacific Telephone
	I Giannetto S Thos dentist	Pacific Telephone
	H Domenech Vincent Jr dentist	Pacific Telephone
	G Dunn John T dentist	Pacific Telephone
	F Walsh Todd F orthodontist	Pacific Telephone
	E Thoasb Dusacl dentist	Pacific Telephone
	D Keller James V dentist	Pacific Telephone
	C Chang Mervyn C dentist	Pacific Telephone
	B Partak Emil J dentist	Pacific Telephone
	A Weatherholt Howard L dentist	Pacific Telephone
	Dental Arts Building	Pacific Telephone
1970	Ryan Keith J dentist	R. L. Polk & Co.
	Dental Arts Building	R. L. Polk & Co.
1966	RYAN KEITH J DENTIST	R. L. Polk & Co.
	GIANNETTO S THOS DENTIST	R. L. Polk & Co.
1960	Giannetto S Thos	R. L. Polk Co.
1955	Harris M K	R. L. Polk Co.

385 MONROE ST S

<u>Year</u>	<u>Uses</u>	<u>Source</u>
1975	Portable X Ray Service	Pacific Telephone
1970	H C Co business consultants	R. L. Polk & Co.
	b Cliby Fred Inc ins adj	R. L. Polk & Co.
	Communications Analysts	R. L. Polk & Co.
1960	Walker Nelson A	R. L. Polk Co.
1955	Walker Nelson A	R. L. Polk Co.

FINDINGS

386 MONROE ST S

<u>Year</u>	<u>Uses</u>	<u>Source</u>
1996	CANTWELL JOHN R MD A PROFESSIONAL CORP	Pacific Bell
	2 MCS WRITE WAY	Pacific Bell
1975	Pyzer Lloyd E phys	Pacific Telephone
1970	Hirose Masao Keech	R. L. Polk & Co.
1966	HIROSE MASAO KEECH	R. L. Polk & Co.
1960	Hirose Masao K	R. L. Polk Co.
1955	Hirose Masao K	R. L. Polk Co.

400 MONROE ST S

<u>Year</u>	<u>Uses</u>	<u>Source</u>
1996	GRAND ESCAPES	Pacific Bell
	GIFT CHECKS	Pacific Bell
1975	Envirofood Inc restr	Pacific Telephone
1970	Carr Laura D	R. L. Polk & Co.
1966	CARR LAURA D	R. L. Polk & Co.
1955	Pedro Alvin	R. L. Polk Co.

408 MONROE ST S

<u>Year</u>	<u>Uses</u>	<u>Source</u>
1975	Vacant	Pacific Telephone
1970	Evans Garland P	R. L. Polk & Co.
1966	EVANS GARLAND P	R. L. Polk & Co.
1960	Rose Cecil A	R. L. Polk Co.
1955	Freitas John J	R. L. Polk Co.

416 MONROE ST S

<u>Year</u>	<u>Uses</u>	<u>Source</u>
1975	Bamford John A	Pacific Telephone
1970	Bamford John A	R. L. Polk & Co.
1966	BAMFORD JOHN A	R. L. Polk & Co.
1960	Maselli Leo J	R. L. Polk Co.
1955	Medeiros Geo J	R. L. Polk Co.

424 MONROE ST S

<u>Year</u>	<u>Uses</u>	<u>Source</u>
1996	Parsons Robt W	Pacific Bell
	BRM SALES	Pacific Bell
1975	Rutledge Albert R	Pacific Telephone

FINDINGS

432 MONROE ST S

<u>Year</u>	<u>Uses</u>	<u>Source</u>
1975	Vacant	Pacific Telephone
1970	Moulton Robt E	R. L. Polk & Co.
1966	BUESCHER WALTER	R. L. Polk & Co.
1960	Wallner Clifton W	R. L. Polk Co.
1955	Floyd Donald jr	R. L. Polk Co.

440 MONROE ST S

<u>Year</u>	<u>Uses</u>	<u>Source</u>
1975	Cory Kenneth D	Pacific Telephone
1970	Cory Kenneth D	R. L. Polk & Co.
1966	CORY KENNETH D	R. L. Polk & Co.
1960	Cory Kenneth D	R. L. Polk Co.
1955	Cory Kenneth D	R. L. Polk Co.

N CLOVER AVE

340 N CLOVER AVE

<u>Year</u>	<u>Uses</u>	<u>Source</u>
1991	RUPPERT CHE A	PACIFIC BELL WHITE PAGES

N REDWOOD AVE

347 N REDWOOD AVE

<u>Year</u>	<u>Uses</u>	<u>Source</u>
1957	Robinson Roberta i	R. L. Polk Co.

Olin Ave

3003 Olin Ave

<u>Year</u>	<u>Uses</u>	<u>Source</u>
2014	LEVARE	EDR Digital Archive
	CORP HOUSING SWITCHPLACE	EDR Digital Archive
	MADTIVITY INC	EDR Digital Archive
	CREATIVE OUTLOOK LLC	EDR Digital Archive
	MICHAEL ARCHER	EDR Digital Archive
	BLACK TIE DESSERTS AND EVENTS	EDR Digital Archive

FINDINGS

REDWOOD AVE

323 REDWOOD AVE

<u>Year</u>	<u>Uses</u>	<u>Source</u>
1986	Lovely Jas Sr	Pacific Bell

353 REDWOOD AVE

<u>Year</u>	<u>Uses</u>	<u>Source</u>
1986	Sincich Jerome	Pacific Bell

373 REDWOOD AVE

<u>Year</u>	<u>Uses</u>	<u>Source</u>
1957	Campbell J L	R. L. Polk Co.

383 REDWOOD AVE

<u>Year</u>	<u>Uses</u>	<u>Source</u>
1986	Buttlitta Alda	Pacific Bell
1980	Cope Harriolt	Pacific Telephone

REDWOOD AVE S

318 REDWOOD AVE S

<u>Year</u>	<u>Uses</u>	<u>Source</u>
1966	SULLIVAN MOMAN M	R. L. Polk & Co.
1960	Sullivan Moman M	R. L. Polk Co.
1955	Sullivan Norman M	R. L. Polk Co.

325 REDWOOD AVE S

<u>Year</u>	<u>Uses</u>	<u>Source</u>
2000	SADEGHI Sadegh	Haines & Company
	HEALTHLINK CHIROPRACTIC CENTER	Haines & Company
	BEROUZI PEJMAN DC	Haines & Company
1996	NETWORK CONSTRUCTION	Pacific Bell
1975	Vacant	Pacific Telephone
1970	Vacant	R. L. Polk & Co.
1966	GATES FRANK L	R. L. Polk & Co.
1960	Walker Robt L	R. L. Polk Co.
1955	Osborn Gordon R	R. L. Polk Co.

FINDINGS

326 REDWOOD AVE S

<u>Year</u>	<u>Uses</u>	<u>Source</u>
2000	MAHNAZ SALON	Haines & Company
	KAMFIROUZ Mahnaz	Haines & Company
	EMILESKIN CARE MAHNAZ SALON	Haines & Company
	CASTRO MARINA	Haines & Company
1996	MAHNAZ SALON	Pacific Bell
1975	Me Millin James K	Pacific Telephone
1970	Me Millin James K	R. L. Polk & Co.
1966	MC MILLIN JAMES K	R. L. Polk & Co.
1960	Mc Millin Jas K	R. L. Polk Co.
1955	Mc Millin Jas K	R. L. Polk Co.

333 REDWOOD AVE S

<u>Year</u>	<u>Uses</u>	<u>Source</u>
2000	NO CURRENT LISTING	Haines & Company
1975	Doust Sandra L	Pacific Telephone
1970	Booker Lester E	R. L. Polk & Co.
1966	GRANT CHESTER J	R. L. Polk & Co.
1960	Grant Chester J	R. L. Polk Co.
1955	Grant Chester J	R. L. Polk Co.

334 REDWOOD AVE S

<u>Year</u>	<u>Uses</u>	<u>Source</u>
2000	CICI HAIRSTYLIST	Haines & Company
	NEWORK CONSTRUCTION	Haines & Company
	STOCK Shirley	Haines & Company
1996	CICI HAIRSTYLIST	Pacific Bell
1975	Trejo Ernest A	Pacific Telephone
1970	Trejo Ernest A	R. L. Polk & Co.
1966	TREJO ERNEST A CH	R. L. Polk & Co.
1960	Trejo Ernest A	R. L. Polk Co.
1955	Trejo Ernest A	R. L. Polk Co.

341 REDWOOD AVE S

<u>Year</u>	<u>Uses</u>	<u>Source</u>
1960	Woods Robt B	R. L. Polk Co.
1955	Morrison Donald L	R. L. Polk Co.

FINDINGS

342 REDWOOD AVE S

<u>Year</u>	<u>Uses</u>	<u>Source</u>
2000	MOODY Don	Haines & Company
1975	Moody Clarence H	Pacific Telephone
1970	Moody Clarence H	R. L. Polk & Co.
1966	MOODY CLARENCE H	R. L. Polk & Co.
1960	Moody Clarence H	R. L. Polk Co.
1955	Moody Clarence R	R. L. Polk Co.

349 REDWOOD AVE S

<u>Year</u>	<u>Uses</u>	<u>Source</u>
2000	NO CURRENT LISTING	Haines & Company
1975	St Claire Travel Agency Bkpg Ofc	Pacific Telephone
1970	Burns Gerald J	R. L. Polk & Co.
1966	BURNS GERALD J	R. L. Polk & Co.
1960	Aylett John H	R. L. Polk Co.
1955	Aylett John H	R. L. Polk Co.

350 REDWOOD AVE S

<u>Year</u>	<u>Uses</u>	<u>Source</u>
2000	AKBARZADEH Masoud	Haines & Company
1975	Vacant	Pacific Telephone
1970	Vacant	R. L. Polk & Co.
1966	CARUSA STEPH A	R. L. Polk & Co.
1960	Carusa Steph A	R. L. Polk Co.
1955	Carusa Stephen A	R. L. Polk Co.

357 REDWOOD AVE S

<u>Year</u>	<u>Uses</u>	<u>Source</u>
2000	CHOW Chung	Haines & Company
1975	Casey Paul	Pacific Telephone
1970	Miller Wm	R. L. Polk & Co.
1966	MC CONAUGHEY RAYMOND G	R. L. Polk & Co.
1960	Mc Conaughey Raymond G	R. L. Polk Co.
1955	Mc Conaughey Raymond G	R. L. Polk Co.

358 REDWOOD AVE S

<u>Year</u>	<u>Uses</u>	<u>Source</u>
2000	TURNIPSEED Charles	Haines & Company
1975	Cohn Dennis J	Pacific Telephone
1970	Vacant	R. L. Polk & Co.

FINDINGS

<u>Year</u>	<u>Uses</u>	<u>Source</u>
1966	FRITZ JAMES H	R. L. Polk & Co.
1960	Hultman Karen M Mrs	R. L. Polk Co.
1955	Farias Henry L	R. L. Polk Co.

365 REDWOOD AVE S

<u>Year</u>	<u>Uses</u>	<u>Source</u>
2000	SOOTHING TOUCH MSGE	Haines & Company
1996	SOOTHING TOUCH MASSAGE	Pacific Bell
	VALLEY FAIR MASSAGE	Pacific Bell
1975	California Securities Ins Inc ins	Pacific Telephone
1970	Gillihan Martin	R. L. Polk & Co.
1966	DAVIS BILL J	R. L. Polk & Co.
1960	Cromwell John	R. L. Polk Co.
1955	Hird Chas M	R. L. Polk Co.

366 REDWOOD AVE S

<u>Year</u>	<u>Uses</u>	<u>Source</u>
2000	MURRAY Hanley	Haines & Company
1975	Murray Bradley	Pacific Telephone
1970	Vacant	R. L. Polk & Co.
1966	NO RETURN	R. L. Polk & Co.
1960	Vacant	R. L. Polk Co.
1955	Seyms Robt R	R. L. Polk Co.

373 REDWOOD AVE S

<u>Year</u>	<u>Uses</u>	<u>Source</u>
2000	BALL Pamela	Haines & Company
1996	A Gregg Donny	Pacific Bell
1975	Rodrigues Douglas P	Pacific Telephone
1970	Vincent Bryan	R. L. Polk & Co.
1966	KENTON ALBERT S	R. L. Polk & Co.
1960	Cambell John L	R. L. Polk Co.
1955	Sonnichsen Herman A	R. L. Polk Co.

374 REDWOOD AVE S

<u>Year</u>	<u>Uses</u>	<u>Source</u>
2000	MEJIA Yadira	Haines & Company
1996	Mejia Yadira	Pacific Bell
1975	Town & Country Pre School	Pacific Telephone
1970	Town & Country Pre School	R. L. Polk & Co.

FINDINGS

<u>Year</u>	<u>Uses</u>	<u>Source</u>
1966	VACANT	R. L. Polk & Co.
1960	Monasta Jos F	R. L. Polk Co.
1955	Monasta Jos F	R. L. Polk Co.

381 REDWOOD AVE S

<u>Year</u>	<u>Uses</u>	<u>Source</u>
2000	GAHRAMANI Yooshieh	Haines & Company
1975	Schmidt Lenore R Mrs	Pacific Telephone
1970	Schmidt Lenore R Mrs	R. L. Polk & Co.
1966	SCHMIDT LENDRE R MRS	R. L. Polk & Co.
1960	Schmidt Geo	R. L. Polk Co.
1955	Schmidt Geo	R. L. Polk Co.

382 REDWOOD AVE S

<u>Year</u>	<u>Uses</u>	<u>Source</u>
2000	CUEVAS Richard	Haines & Company
1975	Town & Country Pre School	Pacific Telephone
1970	Hatt Bernice L Mrs	R. L. Polk & Co.
1966	HATT BERNICE L MRS	R. L. Polk & Co.
1960	Hatt Fred A	R. L. Polk Co.
1955	Hatt Fred A	R. L. Polk Co.

S BAYWOOD

311 S BAYWOOD

<u>Year</u>	<u>Uses</u>	<u>Source</u>
1957	Brenchley Wm C	R. L. Polk Co.

351 S BAYWOOD

<u>Year</u>	<u>Uses</u>	<u>Source</u>
1957	Cavallero Frank A	R. L. Polk Co.

368 S BAYWOOD

<u>Year</u>	<u>Uses</u>	<u>Source</u>
1957	Ferraro Jake A	R. L. Polk Co.
	Melio Amelia Mirs	R. L. Polk Co.

384 S BAYWOOD

<u>Year</u>	<u>Uses</u>	<u>Source</u>
1957	Luziers Cosmetics	R. L. Polk Co.
	Hulme J Alan	R. L. Polk Co.

FINDINGS

S BAYWOOD AVE

311 S BAYWOOD AVE

<u>Year</u>	<u>Uses</u>	<u>Source</u>
1986	Phillips Steven	Pacific Bell
1963	Brenchley Wm C	Pacific Telephone
1957	BRENCHLEY WM C	Pacific Telephone

318 S BAYWOOD AVE

<u>Year</u>	<u>Uses</u>	<u>Source</u>
1957	Morris Verdie P	R. L. Polk Co.

S Baywood Ave

327 S Baywood Ave

<u>Year</u>	<u>Uses</u>	<u>Source</u>
2014	NEW MAY STAR BEAUTY CENTER	EDR Digital Archive
2010	NEW MAY STAR BEAUTY CENTER	EDR Digital Archive

S BAYWOOD AVE

327 S BAYWOOD AVE

<u>Year</u>	<u>Uses</u>	<u>Source</u>
2006	a LIU Andrew	Haines Company, Inc.
	LIU Andrew	Haines Company, Inc.
1991	Cellular Systems	PACIFIC BELL WHITE PAGES
	Cellular Systems	PACIFIC BELL WHITE PAGES
	MR METRIC DIV OF MOUNTZ INC	PACIFIC BELL WHITE PAGES
	Mr Pinball	PACIFIC BELL WHITE PAGES
	CELLULAR SYSTEMS	PACIFIC BELL WHITE PAGES
	CELLULAR SYSTEMS	PACIFIC BELL WHITE PAGES
	MR PINBALL	PACIFIC BELL WHITE PAGES
1986	Siico Facilities Devopment Associates	Pacific Bell
	Cal Distributing	Pacific Bell
	Martello Enterprises	Pacific Bell
	Mr Pinball	Pacific Bell
1985	MARTELLO CONSTRUCTION	Pacific Bell
	MARTELLO ENTERPRISES	Pacific Bell
	SILICON FACILITIES DEVELOPMENT ASSOCIATES	Pacific Bell

FINDINGS

328 S BAYWOOD AVE

<u>Year</u>	<u>Uses</u>	<u>Source</u>
1957	SIQUEIROS AMPARO MRS Siclueiros Amparo Mrs	Pacific Telephone R. L. Polk Co.

S Baywood Ave

335 S Baywood Ave

<u>Year</u>	<u>Uses</u>	<u>Source</u>
2014	ELECTROLYSIS CLINIC	EDR Digital Archive
2010	ELECTROLYSIS CLINIC SANTANA INSURANCE SERVICES	EDR Digital Archive EDR Digital Archive

S BAYWOOD AVE

335 S BAYWOOD AVE

<u>Year</u>	<u>Uses</u>	<u>Source</u>
2006	ELECTROLYSIS CLINIC RODARTE Robert	Haines Company, Inc. Haines Company, Inc. Haines Company, Inc.
1991	DANCERS ENTERTAINMENT A LA CARTE E LE CTROLYS IS CLIN IC ZEZZO S PRODUCTIONS Dancers Entertainment A La Carte ELECTROLYSIS CLINIC Zezzos Productions	PACIFIC BELL WHITE PAGES PACIFIC BELL WHITE PAGES PACIFIC BELL WHITE PAGES PACIFIC BELL WHITE PAGES PACIFIC BELL WHITE PAGES PACIFIC BELL WHITE PAGES
1986	ELECTROLYSIS CLINIC Electrolysis Clinic ELECTROLYSIS CLINIC	Pacific Bell Pacific Bell Pacific Bell
1985	ABBAY JOANN RE ELECTROLYSIS CLINIC ELVA S HAIR STYLING KALHOR SAM & D	Pacific Bell Pacific Bell Pacific Bell Pacific Bell
1980	Electrolysis Clinic Elvas Hair Styling	Pacific Telephone Pacific Telephone
1975	ELECTROLYSIS CLINIC ELVA S HAIR STYLING	Pacific Telephone Pacific Telephone
1963	Dunlap Willard	Pacific Telephone

FINDINGS

S Baywood Ave

336 S Baywood Ave

<u>Year</u>	<u>Uses</u>	<u>Source</u>
2014	ARTISTRY SALON	EDR Digital Archive
2010	ARTISTRY SALON	EDR Digital Archive
	BANKS ENTERPRISES	EDR Digital Archive
	FOSTER RHONI	EDR Digital Archive
	FISCHER HARRIET	EDR Digital Archive

S BAYWOOD AVE

336 S BAYWOOD AVE

<u>Year</u>	<u>Uses</u>	<u>Source</u>
2006	ARTISTRY SALON	Haines Company, Inc.
	FISCHER HARRIET	Haines Company, Inc.
1991	Neighborhood Dealers	PACIFIC BELL WHITE PAGES
	U-HAUL CO	PACIFIC BELL WHITE PAGES
	U Haul Co	PACIFIC BELL WHITE PAGES
1986	Cunningham Jorge	Pacific Bell
1975	LUSTY B G	Pacific Telephone
1963	Nielson Ivan O	Pacific Telephone

S Baywood Ave

343 S Baywood Ave

<u>Year</u>	<u>Uses</u>	<u>Source</u>
2014	ADVANCE SOIL TECHNOLOGY INC	EDR Digital Archive
2010	ADVANCE SOIL TECHNOLOGY	EDR Digital Archive

S BAYWOOD AVE

343 S BAYWOOD AVE

<u>Year</u>	<u>Uses</u>	<u>Source</u>
2006	ADVANCESOIL	Haines Company, Inc.
	TECHNOLOGY	Haines Company, Inc.
	ADVANCESOIL	Haines Company, Inc.
	KASSAI Aex	Haines Company, Inc.
	TECHNOLOGY	Haines Company, Inc.
1957	SMITH WOESTON D R	Pacific Telephone

FINDINGS

S Baywood Ave

344 S Baywood Ave

<u>Year</u>	<u>Uses</u>	<u>Source</u>
2014	VENTURE LIMO LLC	EDR Digital Archive

S BAYWOOD AVE

344 S BAYWOOD AVE

<u>Year</u>	<u>Uses</u>	<u>Source</u>
2006	a POSNER Jack	Haines Company, Inc.
1986	JPPC	Pacific Bell
1985	JPPC	Pacific Bell

S Baywood Ave

351 S Baywood Ave

<u>Year</u>	<u>Uses</u>	<u>Source</u>
2014	RANA KECZER MASSAGE THERAPY	EDR Digital Archive
	VMS & ASSOCIATES INC	EDR Digital Archive
	STOKLOSA MAREK ARCHITECT	EDR Digital Archive
	SETH LEFKOWITZ DC	EDR Digital Archive
2010	SETH LEFKOWITZ DC	EDR Digital Archive
	RANA KECZER MASSAGE THERAPY	EDR Digital Archive

S BAYWOOD AVE

351 S BAYWOOD AVE

<u>Year</u>	<u>Uses</u>	<u>Source</u>
2006	LEFKOWITZSETH	Haines Company, Inc.
1991	PINA LULS ARCHT	PACIFIC BELL WHITE PAGES
	Salubrious Stress Reduction	PACIFIC BELL WHITE PAGES
	Pina Luls archt	PACIFIC BELL WHITE PAGES
	SALUBRIOUS STRESS REDUCTION	PACIFIC BELL WHITE PAGES
1986	Iranian Cultural Foundation	Pacific Bell
	Hannan Joe	Pacific Bell
1985	IRANIAN CULTURAL FOUNDATION	Pacific Bell
	HANNAN JOE	Pacific Bell
1980	Pina Luis archt	Pacific Telephone
	Pina Guadalupe	Pacific Telephone
1975	FRASCHETTI LEO	Pacific Telephone

FINDINGS

<u>Year</u>	<u>Uses</u>	<u>Source</u>
1963	Goodale Harry	Pacific Telephone

S Baywood Ave

352 S Baywood Ave

<u>Year</u>	<u>Uses</u>	<u>Source</u>
2014	MUSIC PLACE	EDR Digital Archive
2010	MUSIC PLACE	EDR Digital Archive

S BAYWOOD AVE

352 S BAYWOOD AVE

<u>Year</u>	<u>Uses</u>	<u>Source</u>
2006	MUSIC PLACE THE	Haines Company, Inc.
1991	MOORE-RUS H & W OODINS	PACIFIC BELL WHITE PAGES
	MOORE RUSH & WOODins	PACIFIC BELL WHITE PAGES
1986	MOORE RUSH & WOOD ins	Pacific Bell
1985	MOORE-RUSH & WOOD INS	Pacific Bell
1980	Rich Painting Co	Pacific Telephone
1975	MCLNTURFF R L JR	Pacific Telephone
1957	LEE RICHARD H	Pacific Telephone

S Baywood Ave

359 S Baywood Ave

<u>Year</u>	<u>Uses</u>	<u>Source</u>
2014	LTT CORPORATION	EDR Digital Archive
2010	LTT CORPORATION	EDR Digital Archive

S BAYWOOD AVE

359 S BAYWOOD AVE

<u>Year</u>	<u>Uses</u>	<u>Source</u>
2006	LAPTOPTEK	Haines Company, Inc.
1991	PROFE S S ION AL LE GAL S E RVICE S IN C	PACIFIC BELL WHITE PAGES
1986	PROFESSIONAL LEGAL SERVICES INC	Pacific Bell
1985	PROFESSIONAL LEGAL SERVICES INC	Pacific Bell
1975	S B I INC	Pacific Telephone
1963	Stangl John	Pacific Telephone
1957	STANGL JOHN	Pacific Telephone

FINDINGS

S Baywood Ave

360 S Baywood Ave

<u>Year</u>	<u>Uses</u>	<u>Source</u>
2014	QUANTUM SOLUTIONS INC	EDR Digital Archive

S BAYWOOD AVE

360 S BAYWOOD AVE

<u>Year</u>	<u>Uses</u>	<u>Source</u>
2006	No Current Listing	Haines Company, Inc.
1963	Snow Byron atty	Pacific Telephone
	Residence	Pacific Telephone

S Baywood Ave

367 S Baywood Ave

<u>Year</u>	<u>Uses</u>	<u>Source</u>
2014	LAMBIE RICHARD H	EDR Digital Archive
2010	BARRETT ROBERT J	EDR Digital Archive
	LAMBIE RICHARD H	EDR Digital Archive
	C&L MANAGEMENT CORPORATION	EDR Digital Archive
	J CYRIL JOHNSON FAMILY	EDR Digital Archive

S BAYWOOD AVE

367 S BAYWOOD AVE

<u>Year</u>	<u>Uses</u>	<u>Source</u>
2006	PRO FIDUCIARY	Haines Company, Inc.
	LAMBIE RICHARD H	Haines Company, Inc.
1991	PHELPS DONALD	PACIFIC BELL WHITE PAGES
1986	Bayview Realty	Pacific Bell
	Baywood Investment Realty	Pacific Bell
	L Phelps Donald	Pacific Bell
	Phelps Diominic	Pacific Bell
1985	PHELPS DONALD	Pacific Bell
	BAYWOOD INVESTMENT REALTY	Pacific Bell
	BAYVIEW REALTY	Pacific Bell
1980	Income Property Management	Pacific Telephone
	Baywood Investment Realty	Pacific Telephone
1975	YOUNG RONALD	Pacific Telephone

FINDINGS

<u>Year</u>	<u>Uses</u>	<u>Source</u>
1963	Bicknell Ted D	Pacific Telephone

368 S BAYWOOD AVE

<u>Year</u>	<u>Uses</u>	<u>Source</u>
1975	PHELPS D	Pacific Telephone
1963	Allmon Leroy L	Pacific Telephone
1957	MELLO AMELIA MRS	Pacific Telephone

S Baywood Ave

384 S Baywood Ave

<u>Year</u>	<u>Uses</u>	<u>Source</u>
2014	NRS CONSTRUCTION INC	EDR Digital Archive
	LOOKING BEYOND INC	EDR Digital Archive
	INTELLIGENT NETWORK SERVICES	EDR Digital Archive
2010	INTELLIGENT NETWORK SERVI	EDR Digital Archive
	LOOKING BEYOND INC	EDR Digital Archive
	PAGE ONE ADVERTISING INC	EDR Digital Archive

S BAYWOOD AVE

384 S BAYWOOD AVE

<u>Year</u>	<u>Uses</u>	<u>Source</u>	
2006	SERVICES	Haines Company, Inc.	
	NETWORK	Haines Company, Inc.	
	INTELLIGENT	Haines Company, Inc.	
1991	Padfic Heater Supply	PACIFIC BELL WHITE PAGES	
	PADFIC HEATER SUPPLY	PACIFIC BELL WHITE PAGES	
1986	NOR CAL LIMOUSINE SERVICE	Pacific Bell	
	Nor Cal Limousine Service	Pacific Bell	
	Q R Construction	Pacific Bell	
	G & R CASH REGISTER CO	Pacific Bell	
	Haro Drafting Service	Pacific Bell	
	KASA KRAFT CONSTRUCTION CO	Pacific Bell	
	Kasa Kraft Construction Co	Pacific Bell	
	GIFFIN RICHARD P INSURANCE	Pacific Bell	
	1985	NOR-CAL LIMOUSINE SERVICE	Pacific Bell
		HARO DRAFTING SERVICE	Pacific Bell
GIFFIN RICHARD P INSURANCE		Pacific Bell	
	G R CONSTRUCTION	Pacific Bell	

FINDINGS

<u>Year</u>	<u>Uses</u>	<u>Source</u>
1980	PDQ SECRETARIAL SERVICE	Pacific Telephone
	GIFFIN RICHARD P INSURANCE	Pacific Telephone
	Giffin R P	Pacific Telephone
1975	MC ADAM DONALD	Pacific Telephone
1963	Hulme J Alan	Pacific Telephone
1957	LUZIER S COSMETICS	Pacific Telephone
	HULME J ALAN	Pacific Telephone

S CLOVER

335 S CLOVER

<u>Year</u>	<u>Uses</u>	<u>Source</u>
1957	Ballinger Esther F	R. L. Polk Co.

337 S CLOVER

<u>Year</u>	<u>Uses</u>	<u>Source</u>
1957	Newman Zoe D	R. L. Polk Co.

342 S CLOVER

<u>Year</u>	<u>Uses</u>	<u>Source</u>
1957	Heler Paul G	R. L. Polk Co.

348 S CLOVER

<u>Year</u>	<u>Uses</u>	<u>Source</u>
1957	Peterson H P	R. L. Polk Co.

349 S CLOVER

<u>Year</u>	<u>Uses</u>	<u>Source</u>
1957	Gordon Edw J	R. L. Polk Co.

358 S CLOVER

<u>Year</u>	<u>Uses</u>	<u>Source</u>
1957	Rich Helen M	R. L. Polk Co.

371 S CLOVER

<u>Year</u>	<u>Uses</u>	<u>Source</u>
1957	Macfarlane Dagmar	R. L. Polk Co.

372 S CLOVER

<u>Year</u>	<u>Uses</u>	<u>Source</u>
1957	Montegna Tony	R. L. Polk Co.

FINDINGS

384 S CLOVER

<u>Year</u>	<u>Uses</u>	<u>Source</u>
1957	Helou Rene	R. L. Polk Co.

S CLOVER AVE

335 S CLOVER AVE

<u>Year</u>	<u>Uses</u>	<u>Source</u>
2006	a MAGNOLI David	Haines Company, Inc.
1975	ZELLER P A	Pacific Telephone
1963	Silva Erwin	Pacific Telephone
1957	BALLINGER ESTHER F	Pacific Telephone

337 S CLOVER AVE

<u>Year</u>	<u>Uses</u>	<u>Source</u>
2006	FRANCIS Scott G	Haines Company, Inc.
1991	FRANCIS SCOTT G	PACIFIC BELL WHITE PAGES
	Francis Scott G	PACIFIC BELL WHITE PAGES
1986	Francis Scott G	Pacific Bell
1985	FRANCIS SCOTT G	Pacific Bell
1980	Francis Scott G	Pacific Telephone
1963	Gunderson H D	Pacific Telephone
1957	NEWMAN ZOE D	Pacific Telephone

341 S CLOVER AVE

<u>Year</u>	<u>Uses</u>	<u>Source</u>
1975	OLAUSSON LEIF	Pacific Telephone

342 S CLOVER AVE

<u>Year</u>	<u>Uses</u>	<u>Source</u>
1991	Econo Car Of San Jose	PACIFIC BELL WHITE PAGES
	ECONO-CAR OF SAN JOSE	PACIFIC BELL WHITE PAGES
1986	Frontier Ford Rent A Car	Pacific Bell
	Econo Car Of San Jose	Pacific Bell
	Econo Lite	Pacific Bell
1985	FRONTIER FORD RENT-A-CAR	Pacific Bell
	ECONO-CAR OF SAN JOSE	Pacific Bell
1980	ECONO CAR OF SAN JOSE	Pacific Telephone
	ECONO CAR OF SAN JOSE	Pacific Telephone
	Bills Rent A Truck rv	Pacific Telephone
1963	Ribardo Kenneth R	Pacific Telephone

FINDINGS

<u>Year</u>	<u>Uses</u>	<u>Source</u>
1957	HEIER PAUL G	Pacific Telephone

344 S CLOVER AVE

<u>Year</u>	<u>Uses</u>	<u>Source</u>
1991	CLOVER AUTO SALES	PACIFIC BELL WHITE PAGES
	Clover Auto Sales	PACIFIC BELL WHITE PAGES
1986	Clover Auto Sales	Pacific Bell
1985	CLOVER AUTO SALES	Pacific Bell
1963	Olson Jack L	Pacific Telephone

346 S CLOVER AVE

<u>Year</u>	<u>Uses</u>	<u>Source</u>
1986	Huber Glenn	Pacific Bell
1985	HUBER GLENN	Pacific Bell
1975	COFFMAN RON	Pacific Telephone
1963	Munshaw Jas Grant	Pacific Telephone
	Munshaw Anita M	Pacific Telephone
1957	ROSE DONALD E	Pacific Telephone

347 S CLOVER AVE

<u>Year</u>	<u>Uses</u>	<u>Source</u>
2006	a FINAMORERick	Haines Company, Inc.
1980	Holdbrook Dave K	Pacific Telephone
1963	Elwood Richard N	Pacific Telephone
1957	BERNER DAVID	Pacific Telephone

S Clover Ave

348 S Clover Ave

<u>Year</u>	<u>Uses</u>	<u>Source</u>
2014	DARA FARMS	EDR Digital Archive
	INTER CITY STUDIOS LLC	EDR Digital Archive
	MOTO AL	EDR Digital Archive
	BAYMD LLC	EDR Digital Archive
2010	BAYMD LLC	EDR Digital Archive
	STUDIOS INN	EDR Digital Archive
	MOTO AL	EDR Digital Archive
	INTER CITY STUDIOS LLC	EDR Digital Archive

FINDINGS

S CLOVER AVE

348 S CLOVER AVE

<u>Year</u>	<u>Uses</u>	<u>Source</u>
2006	STUDIOS INN	Haines Company, Inc.
1986	Westfall Kirk	Pacific Bell
1975	RUSH LARRY E	Pacific Telephone
1957	PETERSON H P	Pacific Telephone

349 S CLOVER AVE

<u>Year</u>	<u>Uses</u>	<u>Source</u>
2006	No Current Listing	Haines Company, Inc.
1991	GUNMAN JOSE M Gunman Jose M	PACIFIC BELL WHITE PAGES PACIFIC BELL WHITE PAGES
1986	Escobar Romulo A	Pacific Bell
1985	ESCOBAR ROMULO A	Pacific Bell
1975	ASSIUNTA WY & UNION AV ROBERTSON GRADY & ESTELLE AMWAY DISTRIBUTORS	Pacific Telephone Pacific Telephone
1963	Alves Jeanne J	Pacific Telephone
1957	GORDON EDW J	Pacific Telephone

358 S CLOVER AVE

<u>Year</u>	<u>Uses</u>	<u>Source</u>
1975	RECK ANGELINA C	Pacific Telephone
1963	Rich Helen M	Pacific Telephone

359 S CLOVER AVE

<u>Year</u>	<u>Uses</u>	<u>Source</u>
2006	No Current Listing	Haines Company, Inc.
1975	IMPEX IMPORT EXPORT DISTRIBUTORS	Pacific Telephone
1963	Thompson Merle O	Pacific Telephone
1957	FIGLIOMENI JOS	Pacific Telephone

S Clover Ave

360 S Clover Ave

<u>Year</u>	<u>Uses</u>	<u>Source</u>
2014	AHMED MOHAMMED F MD	EDR Digital Archive
2010	AHMED MOHAMMED F MD THOMPSON AMY A	EDR Digital Archive EDR Digital Archive

FINDINGS

S CLOVER AVE

360 S CLOVER AVE

<u>Year</u>	<u>Uses</u>	<u>Source</u>
2006	AHMED MOHAMMED	Haines Company, Inc.
1991	DE GENNARO JOHN RDR	PACIFIC BELL WHITE PAGES
	AFFILIATE D CHIROPRACTIC GROUP	PACIFIC BELL WHITE PAGES
	De Gennaro Melanie A Dr	PACIFIC BELL WHITE PAGES
	DE GENNARO MELANIE A DR	PACIFIC BELL WHITE PAGES
1986	De Gennaro John RDr	Pacific Bell
1985	BTOOM-ROZA MARGENE DC	Pacific Bell
	DE GENNARO JOHN RDR	Pacific Bell
	ROLLIS CHARLES M DR	Pacific Bell
	ROLLIS CHIROPRACTIC OFFICE	Pacific Bell
1975	DREYER RICHARD	Pacific Telephone
1963	Gustafson Edell	Pacific Telephone

361 S CLOVER AVE

<u>Year</u>	<u>Uses</u>	<u>Source</u>
2006	a MACHADO Frank	Haines Company, Inc.
1991	Cawley K	PACIFIC BELL WHITE PAGES
	Bryson Robt	PACIFIC BELL WHITE PAGES
	CAWLEY K	PACIFIC BELL WHITE PAGES
	BRYSON ROBT	PACIFIC BELL WHITE PAGES
1985	CHAMBERS S	Pacific Bell
1980	Chambers S	Pacific Telephone
1963	Trotter Helen	Pacific Telephone
1957	FOAAR S	Pacific Telephone

370 S CLOVER AVE

<u>Year</u>	<u>Uses</u>	<u>Source</u>
1963	Hargrove Jessie A	Pacific Telephone
	Hargrove Geo E	Pacific Telephone
1957	B	Pacific Telephone

371 S CLOVER AVE

<u>Year</u>	<u>Uses</u>	<u>Source</u>
2006	a GAGLIASSO Daro	Haines Company, Inc.
1986	Gagliasso Richard	Pacific Bell
1985	GAGASSO RICHARD	Pacific Bell

FINDINGS

<u>Year</u>	<u>Uses</u>	<u>Source</u>
1963	Witt Patricia Ann	Pacific Telephone
	Witt Jas Edw	Pacific Telephone
1957	MACFARLANE DAGMAR	Pacific Telephone

372 S CLOVER AVE

<u>Year</u>	<u>Uses</u>	<u>Source</u>
1957	MONTEGNA TONY	Pacific Telephone

373 S CLOVER AVE

<u>Year</u>	<u>Uses</u>	<u>Source</u>
2006	OJEDA Debra	Haines Company, Inc.
1980	Carmer Y	Pacific Telephone
1975	BRYANT P M	Pacific Telephone
1963	Bracken Robt	Pacific Telephone

384 S CLOVER AVE

<u>Year</u>	<u>Uses</u>	<u>Source</u>
1957	HELOU RENE	Pacific Telephone

S Clover Ave

386 S Clover Ave

<u>Year</u>	<u>Uses</u>	<u>Source</u>
2014	ENCORE MUSIC & ART ACADEMY	EDR Digital Archive
	LIN LI & MA LLC	EDR Digital Archive
2010	LIN LI & MA LLC	EDR Digital Archive
	ENCORE MUSIC & ART ACADEMY	EDR Digital Archive

S CLOVER AVE

386 S CLOVER AVE

<u>Year</u>	<u>Uses</u>	<u>Source</u>
2006	CLOVER HOUSE	Haines Company, Inc.
1991	CLOVER HOUSE	PACIFIC BELL WHITE PAGES
1986	Gift Checks	Pacific Bell
1980	WEST COAST SPRAY BOOTH INC	Pacific Telephone
	West Coast Spray Booth Inc	Pacific Telephone
1975	CILBY FRED INC	Pacific Telephone
1963	Christensen O A	Pacific Telephone

FINDINGS

S MONROE

330 S MONROE

<u>Year</u>	<u>Uses</u>	<u>Source</u>
1986	Hoefling Gerald D Dr & Associates Inc chirprctr	Pacific Bell
1957	Melena Emil	R. L. Polk Co.

337 S MONROE

<u>Year</u>	<u>Uses</u>	<u>Source</u>
1986	Brusaschetti Carlo Insurance Agency	Pacific Bell

344 S MONROE

<u>Year</u>	<u>Uses</u>	<u>Source</u>
1957	Turturici Ben	R. L. Polk Co.

349 S MONROE

<u>Year</u>	<u>Uses</u>	<u>Source</u>
1985	ACCOUNTING DATA ASSOCIATES INC	Pacific Bell
1957	Fairfax Harry	R. L. Polk Co.

358 S MONROE

<u>Year</u>	<u>Uses</u>	<u>Source</u>
1957	Heess Donald M	R. L. Polk Co.

361 S MONROE

<u>Year</u>	<u>Uses</u>	<u>Source</u>
1957	Residence	R. L. Polk Co.
	Ruisconi Ernlest Robb Arvin 0 atty	R. L. Polk Co.

372 S MONROE

<u>Year</u>	<u>Uses</u>	<u>Source</u>
1985	BEATON JOHN	Pacific Bell
1957	Beaton John	R. L. Polk Co.

385 S MONROE

<u>Year</u>	<u>Uses</u>	<u>Source</u>
1980	Home Restoration & Remodeling Show	Pacific Telephone
1957	WALKER NELSON A	Pacific Telephone

FINDINGS

386 S MONROE

<u>Year</u>	<u>Uses</u>	<u>Source</u>
1957	Hirose M K	R. L. Polk Co.

400 S MONROE

<u>Year</u>	<u>Uses</u>	<u>Source</u>
1957	Carr Laura D	R. L. Polk Co.

408 S MONROE

<u>Year</u>	<u>Uses</u>	<u>Source</u>
1957	Schulz Robt L	R. L. Polk Co.

S MONROE ST

330 S MONROE ST

<u>Year</u>	<u>Uses</u>	<u>Source</u>
2006	DOWNEY WILLIAM C	Haines Company, Inc.
	SKELTON STAN	Haines Company, Inc.
	ENROLLED AGENT	Haines Company, Inc.
	STAN SKELTON	Haines Company, Inc.
	STEWART LUVONNE	Haines Company, Inc.
	TAXTEAMINCTHE	Haines Company, Inc.
1991	Hoefling Gerald D Dr & Associates nc chirrctr	PACIFIC BELL WHITE PAGES
	Plue Christopher J	PACIFIC BELL WHITE PAGES
	Hoefling G Scott DC	PACIFIC BELL WHITE PAGES
	PLUE CHRISTOPHER J	PACIFIC BELL WHITE PAGES
	HOEFLING GERALD D DR & ASSOCIATES NC CHIRPRCTR	PACIFIC BELL WHITE PAGES
	HOEFLING G SCOTT DC	PACIFIC BELL WHITE PAGES
1986	Plue Christopher J	Pacific Bell
1985	HOEFLING GERAD DR ASSOCIATESLNC CHIRPRCTR	Pacific Bell
	HOFFMAN WILLIAM H JR CHIRPRCTR	Pacific Bell
	PTUE CHRISTOPHER J	Pacific Bell
1980	Plue Christopher J	Pacific Telephone
1975	HOEFLING GERALD D DR CHIRPRCTR	Pacific Telephone
	LYVERE R L DC CHIRPRCTR	Pacific Telephone
1963	Melena Emil	Pacific Telephone
1957	MELENA EMIL	Pacific Telephone

FINDINGS

337 S MONROE ST

<u>Year</u>	<u>Uses</u>	<u>Source</u>
2006	RJ BERRYESSA	Haines Company, Inc.
	INSURANCESERVS	Haines Company, Inc.
	MATKOVICH BILL	Haines Company, Inc.
	AGENCY	Haines Company, Inc.
	INSURANCE	Haines Company, Inc.
	JEEWANJEE	Haines Company, Inc.
	AGENCY	Haines Company, Inc.
	INSURANCE	Haines Company, Inc.
	DANESH ALI	Haines Company, Inc.
	AU DANESH INS	Haines Company, Inc.
	INSURANCE	Haines Company, Inc.
	AGENCY	Haines Company, Inc.
	HENDERSONWD	Haines Company, Inc.
JANITORIAL SERV	Haines Company, Inc.	
JEANIE KANG	Haines Company, Inc.	
1991	Brewer Dick insurance agcy	PACIFIC BELL WHITE PAGES
	Krueger Fred ins	PACIFIC BELL WHITE PAGES
	Matkovich Wm C ins	PACIFIC BELL WHITE PAGES
	Mc Coy Insurance Agency	PACIFIC BELL WHITE PAGES
	ANCHOR NATIONAL FINANCIAL SERVICES	PACIFIC BELL WHITE PAGES
	BOYD TAX COUN S E LORS	PACIFIC BELL WHITE PAGES
	BREWER DICK INSURANCE AGCY	PACIFIC BELL WHITE PAGES
	DELTA LIFE & ANNUITY	PACIFIC BELL WHITE PAGES
	HAMILTON CATHIE INS	PACIFIC BELL WHITE PAGES
	KRUEGER FRED INS	PACIFIC BELL WHITE PAGES
	MATKOVICH WM C INS	PACIFIC BELL WHITE PAGES
	MC COY INSURANCE AGENCY	PACIFIC BELL WHITE PAGES
	1986	Williams Frank Insurance Agency
Matkovich Wm C ins		Pacific Bell
Love Robert Insurance Agency		Pacific Bell
BOYD TAX COUNSELORS		Pacific Bell
Brewer Dick insurance agcy		Pacific Bell
Freeman Financial Services		Pacific Bell
Krueger Fred ins		Pacific Bell
Love Insurance Agency		Pacific Bell
1985	BOYD TAX COUNSELORS	Pacific Bell

FINDINGS

<u>Year</u>	<u>Uses</u>	<u>Source</u>
1985	BRUSASCHETTI CARLO INSURANCE AGENCY	Pacific Bell
	DORSET EARL M INS	Pacific Bell
	FREEMAN FINANCIAL SERVICES	Pacific Bell
	INNOVATIVE CONCEPTS ARCHTL	Pacific Bell
	KRUEGER FRED INS	Pacific Bell
	LOVE INSURANCE AGENCY	Pacific Bell
	LOVE ROBERT INSURANCE AGENCY	Pacific Bell
	WEST COAST ENTERPRISES	Pacific Bell
	WHITSON BICYCLE COMPANY	Pacific Bell
	WHITSON GEORGE INSURANCE AGENCY	Pacific Bell
	WILLIAMS FRANK INSURANCE AGENCY	Pacific Bell
1975	Democratic Headquarters Of Santa Clara County	Pacific Telephone
	SUNNYVALE DEMOCRATIC CLUB & DEMOCRATIC HEADQUARTERS OF SANTA CLARA COUNTY	Pacific Telephone
	DEMOCRATIC HEADQUARTERS OF SANTA CLARA COUNTY	Pacific Telephone
1963	Oneto J G	Pacific Telephone

344 S MONROE ST

<u>Year</u>	<u>Uses</u>	<u>Source</u>
2006	ACUPUNCTURE	Haines Company, Inc.
	CUNIC	Haines Company, Inc.
	SONG Minnbhu	Haines Company, Inc.
	SONGS	Haines Company, Inc.
1991	TURTURICI BEN	PACIFIC BELL WHITE PAGES
	Turturici Ben	PACIFIC BELL WHITE PAGES
1986	Tusturic Ben	Pacific Bell
1985	TURTURICI BEN	Pacific Bell
1980	Turturici Ben	Pacific Telephone
1963	Turturici Ben	Pacific Telephone
1957	TURTURICI BEN	Pacific Telephone

S Monroe St

349 S Monroe St

<u>Year</u>	<u>Uses</u>	<u>Source</u>
2014	CHANG LONG REALTY DEVELOPMENT	EDR Digital Archive

FINDINGS

<u>Year</u>	<u>Uses</u>	<u>Source</u>
2014	SHARMIN QURESHI MD	EDR Digital Archive
	ADVANCED URGENT CARE CTR INC	EDR Digital Archive
2010	TECHNICAL BUILDERS INC	EDR Digital Archive

S MONROE ST

349 S MONROE ST

<u>Year</u>	<u>Uses</u>	<u>Source</u>
2006	BUILDERS INC	Haines Company, Inc.
	TECHNICAL	Haines Company, Inc.
1991	Accounting	PACIFIC BELL WHITE PAGES
	BAY VALLEY HEARING AID CENTER	PACIFIC BELL WHITE PAGES
	FERRITO MICHAEL L CERTIFIED HEARING AID SPECIALIST	PACIFIC BELL WHITE PAGES
	MRI-SAN JOSE IMAGING CENTER	PACIFIC BELL WHITE PAGES
	SCHEDULING X-RAY	PACIFIC BELL WHITE PAGES
	BAY VALLEY HEARING AID CENTER	PACIFIC BELL WHITE PAGES
	FERRITO MICHAEL L certified hearing aid specialist	PACIFIC BELL WHITE PAGES
	MRI SAN JOSE IMAGING CENTER	PACIFIC BELL WHITE PAGES
	Accounting	PACIFIC BELL WHITE PAGES
	SAN JOSE IMAGING CENTER	PACIFIC BELL WHITE PAGES
	BAY VALLEY HEARING AID CENTER	PACIFIC BELL WHITE PAGES
1986	FERRITO MICHAEL L certified hearing aid specialist	Pacific Bell
	BAY VALLEY HEARING AID CENTER	Pacific Bell
1985	BUSINESS ASSOCIATES	Pacific Bell
	GREGENSEN RICHARD S	Pacific Bell
	PROPERTY SERVICES	Pacific Bell
	NITTA THOMAS A CPA	Pacific Bell
1980	Independent Aging Program	Pacific Telephone
	Catholic Resettlement	Pacific Telephone
1975	BOB S BIG BOY RESTAURANTS OFE	Pacific Telephone
	BRANTON JOHN F CPA	Pacific Telephone
	HARTSELL LLOYD DCPA	Pacific Telephone
1963	Fairfax Harry	Pacific Telephone
1957	FAIRFAX HARRY	Pacific Telephone

FINDINGS

358 S MONROE ST

<u>Year</u>	<u>Uses</u>	<u>Source</u>
2006	e NEALISWuu ing	Haines Company, Inc.
1986	Fox Gary	Pacific Bell
1975	HEESS DONALD M	Pacific Telephone
1963	Heess Donald M	Pacific Telephone
1957	HEESS DONALD M	Pacific Telephone

S Monroe St

361 S Monroe St

<u>Year</u>	<u>Uses</u>	<u>Source</u>
2014	SLEEP MEDICINE NEUROLOGY	EDR Digital Archive
	ANAGNOS ANGL/KSTUMBARDIS JAMES	EDR Digital Archive
	LOFTON & TONG LLC	EDR Digital Archive
2010	PACIFIC IMAGING SERVICES INC	EDR Digital Archive
	LOFTON & TONG LLC	EDR Digital Archive
	SAN JOSE IMAGING CENTER	EDR Digital Archive

S MONROE ST

361 S MONROE ST

<u>Year</u>	<u>Uses</u>	<u>Source</u>
2006	SANJSE IMAGING	Haines Company, Inc.
	MRI CENTER	Haines Company, Inc.
	SUNXIHUAMD	Haines Company, Inc.
1991	MRI SAN JOSE IMAGING CENTER	PACIFIC BELL WHITE PAGES
	Scheduling	PACIFIC BELL WHITE PAGES
	SAN JOSE IMAGING CENTER	PACIFIC BELL WHITE PAGES
	Schedurng MRI	PACIFIC BELL WHITE PAGES
	MRI-S AN JOS E IMAGIN G CE N TE R	PACIFIC BELL WHITE PAGES
	SCHEDURNG-MRI	PACIFIC BELL WHITE PAGES
	San Jose MRI Center San Jose Imaging Center	PACIFIC BELL WHITE PAGES
	SAN JOSE MRI CENTER SAN JOSE IMAGING CENTER	PACIFIC BELL WHITE PAGES
1986	Pacific Imaging	Pacific Bell
	San Jose M R I Center	Pacific Bell
1985	PACIFIC LMAGING	Pacific Bell
	SAN JOSE M R I CENTER	Pacific Bell

FINDINGS

<u>Year</u>	<u>Uses</u>	<u>Source</u>
1980	Carpenedo John P DR	Pacific Telephone
	DE GENNARO JOHN R DR	Pacific Telephone
1975	CREDITWAY OF AMERICA	Pacific Telephone
	PARIS & NOBLE ADVERTISING INC	Pacific Telephone
	STANDARD PROCESS LABORATORIES INC-&Y OF	Pacific Telephone
	VITAMIN PRNDURCTS CO STANDARD PMORESS LABORATORIES INC-DIV OF VITAMIN PMODU	Pacific Telephone
1963	De Gennaro John R Dr	Pacific Telephone
	De Gennaro Rina M	Pacific Telephone
1957	RESIDENCE	Pacific Telephone

372 S MONROE ST

<u>Year</u>	<u>Uses</u>	<u>Source</u>
2006	SCOTT W A	Haines Company, Inc.
	a HAMRAH Constance	Haines Company, Inc.
1991	Beaton John	PACIFIC BELL WHITE PAGES
	BEATON JOHN	PACIFIC BELL WHITE PAGES
1986	Beaton John	Pacific Bell
1980	Beaton John	Pacific Telephone
1975	BEATON JOHN	Pacific Telephone
1963	Beaton John	Pacific Telephone
1957	BEATON JOHN	Pacific Telephone

S Monroe St

373 S Monroe St

<u>Year</u>	<u>Uses</u>	<u>Source</u>
2014	VALLEY FAIR FMLY CSMTD DNTSTRY	EDR Digital Archive
	GARDEN OF HEALTH DENTISTRY	EDR Digital Archive
	SANTANA PRK DNTL OFC ISAAC LIN	EDR Digital Archive
	RASHELS SKIN CARE ELECTROLYSIS	EDR Digital Archive
	HEALING ENERGY	EDR Digital Archive
	GOLDEN STAR HEALTH CENTER	EDR Digital Archive
	REENA GRUPTA DDS INC	EDR Digital Archive
	SVCBC LLC	EDR Digital Archive
	PENTHOUSE SALON & MASSAGE	EDR Digital Archive
	SMILEY DOCTOR DENTAL PRAC	EDR Digital Archive
	CHIROWORKS CARE CENTERS	EDR Digital Archive

FINDINGS

<u>Year</u>	<u>Uses</u>	<u>Source</u>
2014	MONENTUMINTERNATIONALCOM LLC	EDR Digital Archive
	OXBRIDGE FINCL A CAL LTD LBLTY	EDR Digital Archive
	PATRICK YEE DDS	EDR Digital Archive
2010	YEE PATRICK DDS	EDR Digital Archive
	OXBRIDGE FINCL A CAL LTD LBLTY	EDR Digital Archive
	MONENTUMINTERNATIONALCOM LLC	EDR Digital Archive
	CHIROWORKS CARE CENTERS	EDR Digital Archive
	RASHEL SKIN CARE ELECTROLYSIS	EDR Digital Archive
	REENA GRUPTA DDS INC	EDR Digital Archive
	SMILEY DOCTOR DENTAL PRAC	EDR Digital Archive
	MCKEAN ROAD-THREE AMIGOS LLC	EDR Digital Archive
	SJCBC LLC	EDR Digital Archive
	PACEWORKS	EDR Digital Archive
	HARMONY HEALTH & ACUPUNCTURE	EDR Digital Archive
	GOLDEN STAR HEALTH CENTER	EDR Digital Archive
	SANTANA PRK DNTL OFC ISAAC LIN	EDR Digital Archive
	GARDEN OF HEALTH DENTISTRY	EDR Digital Archive
	BILLY TANG D C	EDR Digital Archive
VALLEY FAIR FAMILY DENTIS	EDR Digital Archive	

S MONROE ST

373 S MONROE ST

<u>Year</u>	<u>Uses</u>	<u>Source</u>
2006	BEACONTRADING	Haines Company, Inc.
	LA ACUPUNCTURE	Haines Company, Inc.
	&ACPRSSRE INC	Haines Company, Inc.
	UN ISAAC DOS	Haines Company, Inc.
	RASHELSSION	Haines Company, Inc.
	CARE&	Haines Company, Inc.
	ELECTRLYSIS	Haines Company, Inc.
	TANAKA KYLE C	Haines Company, Inc.
	VALLEY FAIR	Haines Company, Inc.
	FAMILY DENTISTRY	Haines Company, Inc.
	YEE PATRICK DDS	Haines Company, Inc.
	YEE PATRICK K DOS	Haines Company, Inc.
	1991	Keller James V DDS
Lim Arthur A		PACIFIC BELL WHITE PAGES
Lim Barney DDS perlodntst		PACIFIC BELL WHITE PAGES

FINDINGS

<u>Year</u>	<u>Uses</u>	<u>Source</u>
1991	N K Dental Ceramics	PACIFIC BELL WHITE PAGES
	Neumayr Robt B DDS	PACIFIC BELL WHITE PAGES
	PISACANE JOHN M DMD	PACIFIC BELL WHITE PAGES
	DOME N E CH VIN CE N T JR DDS IN C	PACIFIC BELL WHITE PAGES
	GIANNETTO S THOS INC DOS	PACIFIC BELL WHITE PAGES
	KELLER JAMES V DDS	PACIFIC BELL WHITE PAGES
	LIM ARTHUR A	PACIFIC BELL WHITE PAGES
	N K DENTAL CERAMICS	PACIFIC BELL WHITE PAGES
	NEUMAYR ROBT B DDS	PACIFIC BELL WHITE PAGES
	PARTAK E MI JDW S IN C	PACIFIC BELL WHITE PAGES
	PIS ACAN E JOHN M DMD	PACIFIC BELL WHITE PAGES
	W E ATHE RHOLT CARE Y B DDS	PACIFIC BELL WHITE PAGES
	1986	PARTAK EMIL J DDS INC
CHANG MERVYN C DOS		Pacific Bell
Giannetto S Thos Inc DS		Pacific Bell
Keller James V DDS		Pacific Bell
MAACO AUTO		Pacific Bell
I		Pacific Bell
1985	CHANG MERVYN C DDS INC	Pacific Bell
	CHANG MERVYN C DDS	Pacific Bell
	COGGINS DAVID RE	Pacific Bell
	DOMENECH VINCENT JR DDS INC	Pacific Bell
	ELECTROLYSIS CENTER	Pacific Bell
	GIANNETTO S THOS INC DDS	Pacific Bell
	KELLER JAMES V DDS	Pacific Bell
	MAAHS RANDALL R DDS	Pacific Bell
	N K DENTAL CERAMICS	Pacific Bell
	PARTAK EMIL J DDS INC	Pacific Bell
1980	RYAN KEITH J DDS	Pacific Bell
	WEATHERHOLT CAREY B DNTST	Pacific Bell
	Giannetto S Thos Inc d DS	Pacific Telephone
	Partak Emil J DOS Inc	Pacific Telephone
	Weatherholt H L dntst	Pacific Telephone
1975	CHANG MERVYN C DDS	Pacific Telephone
	DOMENECH VINCENT JR DDS INC	Pacific Telephone
	DUNN JOHN T DDS	Pacific Telephone
	KELLER JAMES V DDS	Pacific Telephone
	PARSONS GARY R DOS	Pacific Telephone

FINDINGS

<u>Year</u>	<u>Uses</u>	<u>Source</u>
1975	PARSONS S D	Pacific Telephone
	RYAN I(ELTH DOS	Pacific Telephone
	WALSH T F DDS INC	Pacific Telephone
	WEATHERHOLT H L DNTST	Pacific Telephone
1963	Giannetto Jos P	Pacific Telephone
1957	GIANNETTO S THOS DR	Pacific Telephone
	Giannetto S Thos Dr	R. L. Polk Co.

S Monroe St

385 S Monroe St

<u>Year</u>	<u>Uses</u>	<u>Source</u>
2010	DOWNEY WILLIAM C EA	EDR Digital Archive
	TAX TEAM INC	EDR Digital Archive

S MONROE ST

385 S MONROE ST

<u>Year</u>	<u>Uses</u>	<u>Source</u>
1986	Distribu Link	Pacific Bell
	Earth Link	Pacific Bell
1985	GIFT CHECKS	Pacific Bell
1975	PC I PHOTOGRAPHY	Pacific Telephone
	PORTABLE X-RAY SERVICE	Pacific Telephone
	NATIONAL ADVERTISED PRODUCTS	Pacific Telephone
1963	Bailey Chet	Pacific Telephone
	Bailey Chet ins	Pacific Telephone
1957	Walker Nelson A	R. L. Polk Co.

386 S MONROE ST

<u>Year</u>	<u>Uses</u>	<u>Source</u>
2006	PRO DISKSVC	Haines Company, Inc.
1991	GORDON JACK CPA	PACIFIC BELL WHITE PAGES
	GORDON & MURPHY CERTIFIED PUBLIC ACCOUNTANTS	PACIFIC BELL WHITE PAGES
	MURPHY GENE R CPA	PACIFIC BELL WHITE PAGES
	Murphy Gene R CPA	PACIFIC BELL WHITE PAGES
	Gordon & Murphy Certified Public Accountants	PACIFIC BELL WHITE PAGES
	Gordon Jack CPA	PACIFIC BELL WHITE PAGES

FINDINGS

<u>Year</u>	<u>Uses</u>	<u>Source</u>
1991	CAN TWE LLJOHN RMD A PROFE S S ION AL	PACIFIC BELL WHITE PAGES
1986	ZeZos Unlimited	Pacific Bell
	DANCERS ENTERTAINMENT A LA CARTE	Pacific Bell
	Foots Auto Wholesale	Pacific Bell
	Hoemberg Rick	Pacific Bell
	Hoemberg Rick	Pacific Bell
1985	DANCERS ENTERTAINMENT A LA CARTE	Pacific Bell
	FOOT S AUTO WHOLESAL E	Pacific Bell
	ZEZZO S DISTRIBUTORS	Pacific Bell
	ZEZZO S PRODUCTIONS	Pacific Bell
1975	HENDRICKS FRANKLIN MD	Pacific Telephone
	PYZER LLOYD MD	Pacific Telephone
	PYZER LLOYD MD	Pacific Telephone
1963	Hirose M K	Pacific Telephone
1957	HIROSE M K	Pacific Telephone

400 S MONROE ST

<u>Year</u>	<u>Uses</u>	<u>Source</u>
2006	ASSOC	Haines Company, Inc.
	GIFTCHECKS	Haines Company, Inc.
	HILLS HAMRAH&	Haines Company, Inc.
1991	Grand Escapes	PACIFIC BELL WHITE PAGES
	GIFT CHECKS	PACIFIC BELL WHITE PAGES
	GRAND ESCAPES	PACIFIC BELL WHITE PAGES
1985	VIETNAM VETERANS OUTREACH PROGRAM	Pacific Bell
	VET CENTERS	Pacific Bell
1975	ENVIROFOOD INC	Pacific Telephone
1963	Carr Rena H	Pacific Telephone
	Carr Laura D	Pacific Telephone
1957	CARR LAURA D	Pacific Telephone

408 S MONROE ST

<u>Year</u>	<u>Uses</u>	<u>Source</u>
2006	a BRODERSEN Rainer	Haines Company, Inc.
1963	Price Joseph A Insurance	Pacific Telephone
1957	SCHULZ ROBT I	Pacific Telephone

FINDINGS

413 S MONROE ST

<u>Year</u>	<u>Uses</u>	<u>Source</u>
2006	SADIKUM Linda	Haines Company, Inc.

416 S MONROE ST

<u>Year</u>	<u>Uses</u>	<u>Source</u>
2006	SILVERMAN Jeffrey	Haines Company, Inc.
1963	Campbell Jas K II	Pacific Telephone
	Campbell Charen J	Pacific Telephone
1957	MEDEIROS GEO	Pacific Telephone

417 S MONROE ST

<u>Year</u>	<u>Uses</u>	<u>Source</u>
2006	e APResi AN Dmlry	Haines Company, Inc.

421 S MONROE ST

<u>Year</u>	<u>Uses</u>	<u>Source</u>
2006	ODWYER Thomas	Haines Company, Inc.

424 S MONROE ST

<u>Year</u>	<u>Uses</u>	<u>Source</u>
2006	PARSONS Robt W	Haines Company, Inc.
1991	PARSONS ROBT W	PACIFIC BELL WHITE PAGES
	Better Rep Managemnet	PACIFIC BELL WHITE PAGES
	BETTER REP MANAGEMNET	PACIFIC BELL WHITE PAGES
1986	Parsons Robt W	Pacific Bell
	Talk Publications Inc	Pacific Bell
	Talk Publications Inc	Pacific Bell
1985	PARSONS ROBT W	Pacific Bell
1980	Parsons Robt W	Pacific Telephone
1975	RUTLEDGE ALBERT R	Pacific Telephone

425 S MONROE ST

<u>Year</u>	<u>Uses</u>	<u>Source</u>
2006	No Current Listing	Haines Company, Inc.

429 S MONROE ST

<u>Year</u>	<u>Uses</u>	<u>Source</u>
2006	PHAMi Christne	Haines Company, Inc.

FINDINGS

432 S MONROE ST

<u>Year</u>	<u>Uses</u>	<u>Source</u>
2006	DONOVAN JAMES M e DONOVAN James	Haines Company, Inc. Haines Company, Inc.
1991	Donovan James M electrcl engr DONOVAN JAMES M ELECTRCL ENGR	PACIFIC BELL WHITE PAGES PACIFIC BELL WHITE PAGES
1986	Donovan James M electrcl engr	Pacific Bell
1985	DONOVAN JAMES M ELECTRCL ENGR	Pacific Bell
1980	Donovan James M electrcl engr	Pacific Telephone
1963	Floyd Leda L Floyd Donald Jr	Pacific Telephone Pacific Telephone

433 S MONROE ST

<u>Year</u>	<u>Uses</u>	<u>Source</u>
2006	e BREITEN Richard	Haines Company, Inc.

437 S MONROE ST

<u>Year</u>	<u>Uses</u>	<u>Source</u>
2006	TRAN Jalrne NGUYEN Sean	Haines Company, Inc. Haines Company, Inc.

440 S MONROE ST

<u>Year</u>	<u>Uses</u>	<u>Source</u>
2006	a CORY Bertha YOUNGS LANDSCAPING	Haines Company, Inc. Haines Company, Inc. Haines Company, Inc.
1986	Cory K D	Pacific Bell
1985	CORY KD	Pacific Bell
1975	CORY K D	Pacific Telephone
1963	Cory K D	Pacific Telephone
1957	Cory K D r CORY K D R	R. L. Polk Co. Pacific Telephone

441 S MONROE ST

<u>Year</u>	<u>Uses</u>	<u>Source</u>
2006	e SINGHVivek	Haines Company, Inc.

445 S MONROE ST

<u>Year</u>	<u>Uses</u>	<u>Source</u>
2006	e TANNER Christopher	Haines Company, Inc.

FINDINGS

S REDWOOD AVE

317 S REDWOOD AVE

<u>Year</u>	<u>Uses</u>	<u>Source</u>
1963	Burnett Wm H	Pacific Telephone

318 S REDWOOD AVE

<u>Year</u>	<u>Uses</u>	<u>Source</u>
1963	Sullivan M M	Pacific Telephone
1957	SULLIVAN M M	Pacific Telephone

325 S REDWOOD AVE

<u>Year</u>	<u>Uses</u>	<u>Source</u>
1963	Barrow Kenneth F	Pacific Telephone
1957	RICHETTI ANTHONY V	Pacific Telephone

S Redwood Ave

326 S Redwood Ave

<u>Year</u>	<u>Uses</u>	<u>Source</u>
2014	MAHNAZ SALON	EDR Digital Archive
2010	MAHNAZ SALON	EDR Digital Archive

S REDWOOD AVE

326 S REDWOOD AVE

<u>Year</u>	<u>Uses</u>	<u>Source</u>
2006	MAHNAZSALON	Haines Company, Inc.
1991	MCMWM JAS K	PACIFIC BELL WHITE PAGES
1986	Mc Mill in Jas K	Pacific Bell
1985	MC MILLIN JAS K	Pacific Bell
1975	MC MILL IN JAS K	Pacific Telephone
1963	Mc Millin Jas K	Pacific Telephone
1957	MC MILLIN JAS K	Pacific Telephone

333 S REDWOOD AVE

<u>Year</u>	<u>Uses</u>	<u>Source</u>
1975	DOUST S	Pacific Telephone
1963	Grant C J	Pacific Telephone
1957	GRANT C J	Pacific Telephone

FINDINGS

334 S REDWOOD AVE

<u>Year</u>	<u>Uses</u>	<u>Source</u>
2006	NAMKUNG Karen o LEEJenrifef CICI HAIRSTYi ST	Haines Company, Inc. Haines Company, Inc. Haines Company, Inc.
1991	TREO ERNEST A Treo Ernest A	PACIFIC BELL WHITE PAGES PACIFIC BELL WHITE PAGES
1985	TREJO ERNEST A	Pacific Bell
1980	Trejo Ernest A	Pacific Telephone
1975	TREJO ERNEST A	Pacific Telephone
1963	Trejo Ernest A	Pacific Telephone
1957	TREJO ERNEST A	Pacific Telephone

341 S REDWOOD AVE

<u>Year</u>	<u>Uses</u>	<u>Source</u>
1963	Beeson Glen C Beeson Mae	Pacific Telephone Pacific Telephone
1957	METTLER VERNON D	Pacific Telephone

342 S REDWOOD AVE

<u>Year</u>	<u>Uses</u>	<u>Source</u>
2006	o MOODY Don	Haines Company, Inc.
1991	Moody Clarence H MOODY CLARENCE H	PACIFIC BELL WHITE PAGES PACIFIC BELL WHITE PAGES
1986	Moody Clarence H	Pacific Bell
1985	MOODY CLARENCE H	Pacific Bell
1980	Moody Clarence H	Pacific Telephone
1975	MOODY CLARENCE H	Pacific Telephone
1963	Moody Clarence H	Pacific Telephone
1957	MOODY CLARENCE H	Pacific Telephone

349 S REDWOOD AVE

<u>Year</u>	<u>Uses</u>	<u>Source</u>
1957	AYLE#T J H	Pacific Telephone

350 S REDWOOD AVE

<u>Year</u>	<u>Uses</u>	<u>Source</u>
2006	NGUYEN Trieu M	Haines Company, Inc.
1963	Carusa Stephen A	Pacific Telephone
1957	CARUSA STEPHEN A	Pacific Telephone

FINDINGS

357 S REDWOOD AVE

<u>Year</u>	<u>Uses</u>	<u>Source</u>
2006	No Current Listing	Haines Company, Inc.
1985	MERREL RON	Pacific Bell
1957	MC CONAUGHEY GENEVA Y MRS	Pacific Telephone

S Redwood Ave

358 S Redwood Ave

<u>Year</u>	<u>Uses</u>	<u>Source</u>
2014	CHAS TURNIPSEED	EDR Digital Archive
2010	CHAS TURNIPSEED	EDR Digital Archive

S REDWOOD AVE

358 S REDWOOD AVE

<u>Year</u>	<u>Uses</u>	<u>Source</u>
2006	TURNIPSEED Charte	Haines Company, Inc.
1963	Fritz J H	Pacific Telephone
1957	FARIAS HENRY	Pacific Telephone

S Redwood Ave

365 S Redwood Ave

<u>Year</u>	<u>Uses</u>	<u>Source</u>
2014	HONG T NGUYEN	EDR Digital Archive
2010	HONG T NGUYEN	EDR Digital Archive

S REDWOOD AVE

365 S REDWOOD AVE

<u>Year</u>	<u>Uses</u>	<u>Source</u>
2006	MA ADRIAN MD	Haines Company, Inc.
1991	GOODWIN MOTORS	PACIFIC BELL WHITE PAGES
1986	MCMProperties	Pacific Bell
1985	MCM PROPERTIES	Pacific Bell
1980	DEPENDABLE ROOTER SEWER & DRAIN SERVICE	Pacific Telephone
1975	JUNKIN RON INSURANCE CONSULTANT CALIFORNIA SECURITIES INSURANCE INC	Pacific Telephone

FINDINGS

<u>Year</u>	<u>Uses</u>	<u>Source</u>
1975	CALIFORNIA SECURITIES INSURANCE INC	Pacific Telephone
1963	Cromwell Zetta	Pacific Telephone
	Cromwell John J	Pacific Telephone
1957	HIRD CHAS M	Pacific Telephone

366 S REDWOOD AVE

<u>Year</u>	<u>Uses</u>	<u>Source</u>
2006	ROCKCASTLE Ted F	Haines Company, Inc.
1980	Darbro Orbrad Jr	Pacific Telephone
1963	Enayati Mark	Pacific Telephone

S Redwood Ave

373 S Redwood Ave

<u>Year</u>	<u>Uses</u>	<u>Source</u>
2014	DANIEL TSE MD & PHILIP TSE MD	EDR Digital Archive
	TSE PHILLIP MD	EDR Digital Archive
2010	DANIEL TSE MD & PHILIP TSE MD	EDR Digital Archive

S REDWOOD AVE

373 S REDWOOD AVE

<u>Year</u>	<u>Uses</u>	<u>Source</u>
1991	Atlas Auto Sales	PACIFIC BELL WHITE PAGES
	ATLAS AUTO SALES	PACIFIC BELL WHITE PAGES
1985	TALK PUBLICATIONS INC	Pacific Bell
	TALK PUBLICATIONS INC	Pacific Bell
1963	Ferguson Edw M	Pacific Telephone

S Redwood Ave

374 S Redwood Ave

<u>Year</u>	<u>Uses</u>	<u>Source</u>
2010	MEJIAS CLEANING SERVICES	EDR Digital Archive

S REDWOOD AVE

374 S REDWOOD AVE

<u>Year</u>	<u>Uses</u>	<u>Source</u>
2006	No Current Listing	Haines Company, Inc.

FINDINGS

<u>Year</u>	<u>Uses</u>	<u>Source</u>
1991	HE AUDIO CO	PACIFIC BELL WHITE PAGES
1986	TOWN & COUNTRY PRE SCHOOL	Pacific Bell
1985	TOWN & COUNTRY PRE-SCHOOL	Pacific Bell
1980	TOWN & COUNTRY PRE SCHOOL	Pacific Telephone
1963	Monasta Jos	Pacific Telephone
1957	MONASTA JOS	Pacific Telephone

381 S REDWOOD AVE

<u>Year</u>	<u>Uses</u>	<u>Source</u>
2006	GHARAMANI	Haines Company, Inc.
	Yoosheeh	Haines Company, Inc.
	GAHRAMANI	Haines Company, Inc.
	Shaninan D	Haines Company, Inc.
1986	Fisher Marvin & Mary Lou	Pacific Bell
1985	FISHER MARVIN & MARY LOU	Pacific Bell
1975	SCHMLDT GEO MRS	Pacific Telephone
1963	Schmidt Geo	Pacific Telephone
1957	SCHMINDT GEO	Pacific Telephone

S Redwood Ave

382 S Redwood Ave

<u>Year</u>	<u>Uses</u>	<u>Source</u>
2010	TALKING HEADS SALON	EDR Digital Archive

S REDWOOD AVE

382 S REDWOOD AVE

<u>Year</u>	<u>Uses</u>	<u>Source</u>
2006	No Current Listing	Haines Company, Inc.
1975	HATT BERNICE L	Pacific Telephone
1963	Hatt Bernice L	Pacific Telephone
1957	HAED FF A	Pacific Telephone

Santana Row

334 Santana Row

<u>Year</u>	<u>Uses</u>	<u>Source</u>
2014	SCRBL LLC	EDR Digital Archive
	ANNE FONTAINE USA	EDR Digital Archive

FINDINGS

<u>Year</u>	<u>Uses</u>	<u>Source</u>
2014	PENINSULA BUILDERS	EDR Digital Archive
	ZAZA SOLUTIONS INC	EDR Digital Archive
	SFER INTERNATIONAL INC	EDR Digital Archive
	SALVATORE FERRAGAMO	EDR Digital Archive
	BCBG MAX AZRIA GROUP LLC	EDR Digital Archive
	LUCY ACTIVEWEAR INC	EDR Digital Archive
	OPENSILO INC	EDR Digital Archive
	LOU & GREY	EDR Digital Archive
	ST CROIX SHOP	EDR Digital Archive
	HENNES AND MAURITZ	EDR Digital Archive
	TAJINDER S CHAHAL	EDR Digital Archive
	DANIEL KLINE MRTG GROUP INC	EDR Digital Archive
	DI MODA INC	EDR Digital Archive
	MADEWELL	EDR Digital Archive
	COCOA CO LLC	EDR Digital Archive
	LULULEMON ATHLETICA CANADA	EDR Digital Archive
	EL DORADO HILLS HOLDINGS LLC	EDR Digital Archive
	PAPER SOURCE	EDR Digital Archive
	PIZZA ANTICA	EDR Digital Archive
	SANTANA ROW VENTURE LLC	EDR Digital Archive
REJUVEN8	EDR Digital Archive	
2010	REJUVEN8	EDR Digital Archive
	LIGHTECHO LLC	EDR Digital Archive
	NANOO & COMPANY LLC	EDR Digital Archive
	A L L CONSTRUCTION	EDR Digital Archive
	STREET KEYS LLC	EDR Digital Archive
	SPONSORED BY ANYTHING INC	EDR Digital Archive
	HYMAN COMPANIES INC	EDR Digital Archive
	DONNELLY JAY	EDR Digital Archive
	HIGH SEAS TRAVEL	EDR Digital Archive
	OLMES ORTHOPEDICS INC	EDR Digital Archive
	CHI BEAUTY LOUNGE & BOUTIQUE	EDR Digital Archive
	INAIL SPA	EDR Digital Archive
	PIZZA ANTICA	EDR Digital Archive
	PAPER SOURCE	EDR Digital Archive
	EL DORADO HILLS HOLDINGS LLC	EDR Digital Archive
	80/10/10 LLC	EDR Digital Archive
	SANTANA GRILL PARTNERS L-PSHIP	EDR Digital Archive

FINDINGS

<u>Year</u>	<u>Uses</u>	<u>Source</u>
2010	COCOA CO LLC	EDR Digital Archive
	SF COCOA	EDR Digital Archive
	TODS	EDR Digital Archive
	DI MODA INC	EDR Digital Archive
	VIDEO ENZYME LLC	EDR Digital Archive
	DANIEL KLINE MRTG GROUP INC	EDR Digital Archive
	GALINDO GENA	EDR Digital Archive
	FAN CLOTHING	EDR Digital Archive
	LB STEAK	EDR Digital Archive
	HENNES AND MAURITZ	EDR Digital Archive
	CUSTOM DESIGN GROUP LLC	EDR Digital Archive
	GROVE GALLERY ONE INC	EDR Digital Archive
	LUCY ACTIVEWEAR INC	EDR Digital Archive
	BCBG MAX AZRIA GROUP INC	EDR Digital Archive
	SALVATORE FERRAGAMO	EDR Digital Archive
	SFER INTERNATIONAL INC	EDR Digital Archive
	ZAZA SOLUTIONS INC	EDR Digital Archive
	ANNE FONTAINE USA	EDR Digital Archive
	SCRBL LLC	EDR Digital Archive

Stevens Creek Blvd

2858 Stevens Creek Blvd

<u>Year</u>	<u>Uses</u>	<u>Source</u>
2014	JEAN & CHOI ACCOUNTANCY CORP	EDR Digital Archive
	MCCORD AVE GROUP LLC	EDR Digital Archive
	SORRENTO PAVILION LLC	EDR Digital Archive
	SPA OSO FEO	EDR Digital Archive
	D MUSIC CORPORATION	EDR Digital Archive
	D MUSIC CORPORATION	EDR Digital Archive
	KIDSPARK INC	EDR Digital Archive
	SSANGYONG ENGRG CNSTR AMER INC	EDR Digital Archive
	SPADAFORE FAMILY PARTNERS	EDR Digital Archive
	SPORT WLLNESS MSSAGE BY BLANCA	EDR Digital Archive
	E W CHIROPRACTIC	EDR Digital Archive
	PAULINE RO FAMILY CHIROPRACTIC	EDR Digital Archive
	KUMAR ADESH C INSURANCE	EDR Digital Archive
	ROSE COURT LLC	EDR Digital Archive

FINDINGS

<u>Year</u>	<u>Uses</u>	<u>Source</u>
2010	MJ MEDIA INC	EDR Digital Archive
	BACK BODY CHIROPRACTIC	EDR Digital Archive
	E W CHIROPRACTIC	EDR Digital Archive
	MR ROBOTO INC	EDR Digital Archive
	NORTH MAIN PLAZA LLC	EDR Digital Archive
	SORRENTO PAVILION LLC	EDR Digital Archive
	KIM JEAN AHN	EDR Digital Archive
	FIRST FINANCIAL COMPANY LLC	EDR Digital Archive
	SHERMAN WILLIAMS & LOBER A P	EDR Digital Archive
	CLEAR CHOICE MUSCULAR THERAPY	EDR Digital Archive
	KUMAR ADESH C INSURANCE	EDR Digital Archive
	COMMERCIAL 2000	EDR Digital Archive
	BENEFICIAL CALIFORNIA INC	EDR Digital Archive
	SSANGYONG ENGRG CNSTR AMER INC	EDR Digital Archive
	JEAN & CHOI CPA	EDR Digital Archive
	KIDSPARK INC	EDR Digital Archive
	ROSE COURT LLC	EDR Digital Archive
	D MUSIC CORPORATION	EDR Digital Archive
	HALVORSON MODEL MANAGEMENT	EDR Digital Archive
	MCCORD AVE GROUP LLC	EDR Digital Archive
JOSEPH FILICE	EDR Digital Archive	
JNC CPA	EDR Digital Archive	

2880 Stevens Creek Blvd

<u>Year</u>	<u>Uses</u>	<u>Source</u>
2014	GET IT MOBILE INC	EDR Digital Archive
	BUILDING SEARCH COM	EDR Digital Archive
	JEFFREY DIERKER POLLARD MD	EDR Digital Archive
	BANK OF AMERICA CORPORATION	EDR Digital Archive
	2880 STEVENS CREEK LLC	EDR Digital Archive
2010	COUNTRYWIDE FINANCIAL CORP	EDR Digital Archive
	PIXO	EDR Digital Archive
	PROPEL MD INC	EDR Digital Archive
	ZIPPI NETWORKS INC	EDR Digital Archive
	PBMS BANK OF AMERICA	EDR Digital Archive
	BUILDING SEARCH COM	EDR Digital Archive
	JEFFREY DIERKER POLLARD MD	EDR Digital Archive
	2880 STEVENS CREEK LLC	EDR Digital Archive

FINDINGS

<u>Year</u>	<u>Uses</u>	<u>Source</u>
2010	PLASTIC JUNGLE INC	EDR Digital Archive
	ASIABIZSETUP LLC	EDR Digital Archive
	CIRANOVA INC	EDR Digital Archive

2910 Stevens Creek Blvd

<u>Year</u>	<u>Uses</u>	<u>Source</u>
2014	SILICON PLANET INC	EDR Digital Archive
	WORLD TIME	EDR Digital Archive
	B&J ELECTRIC	EDR Digital Archive
	TRI VALLEY CASH FOR GOLD	EDR Digital Archive
	MILANO CLOTHIER	EDR Digital Archive
	STF DEVELOPMENT	EDR Digital Archive
	1 WORLD DME LLC	EDR Digital Archive
	KIM KI T	EDR Digital Archive
	AFLAKIAN HAMED JONATHAN D C	EDR Digital Archive
	EVER SMILE DENTAL CARE	EDR Digital Archive
	MINAL UPADHYAY DENTAL CORP	EDR Digital Archive
	ZOWIA LLC	EDR Digital Archive
	CHOI JAMES SONG	EDR Digital Archive
	ALL AMERICAN MAILING PLACE	EDR Digital Archive
	WHOLE BDY CHIROPRACTIC MASSAGE	EDR Digital Archive
	ABOUT BEAUTY	EDR Digital Archive
	VALLEY FINE NAILS	EDR Digital Archive
	SOUTHWESTERN PCF SPCLTY FIN INC	EDR Digital Archive
2010	TELESOURCE CONSULTING	EDR Digital Archive
	ADIA PERSONNEL SERVICES	EDR Digital Archive
	RAUCH ASSOCIATES INC	EDR Digital Archive
	OBJECTSECURITY LTD	EDR Digital Archive
	SOUTHWESTERN PCF SPCLTY FIN INC	EDR Digital Archive
	VALLEY FINE NAILS	EDR Digital Archive
	ALL AMERICAN MAILING PLACE	EDR Digital Archive
	YELLOW HAIR SOFTWARE	EDR Digital Archive
	ABOUT BEAUTY	EDR Digital Archive
	ENGINEERING DATAEXPRESS INC	EDR Digital Archive
	STF DEVELOPMENT	EDR Digital Archive
	GOLDEN BAY CAPITAL LLC	EDR Digital Archive
	ADO STAFFING INC	EDR Digital Archive
	EVER SMILE DENTAL CARE	EDR Digital Archive
	MINAL UPADHYAY DENTAL CORP	EDR Digital Archive

FINDINGS

<u>Year</u>	<u>Uses</u>	<u>Source</u>
2010	CHOI CHIROPRACTIC	EDR Digital Archive
	KIM KI T	EDR Digital Archive
	MELINDA M VALDEZ DC	EDR Digital Archive
	ZOWIA LLC	EDR Digital Archive
	PERFECTCITY CHARMING SAM LLC	EDR Digital Archive
	EAGLE HOUSE	EDR Digital Archive
	CHOI JAMES SONG	EDR Digital Archive
	AFLAKIAN HAMED JONATHAN D C	EDR Digital Archive
	LUVS BROWNIES	EDR Digital Archive
	ENTREPRENEURIAL VENTURES INC	EDR Digital Archive
	B&J ELECTRIC	EDR Digital Archive
	MILANO CLOTHIER	EDR Digital Archive
	WORLD OF HEALTH	EDR Digital Archive
	TTD INC	EDR Digital Archive
	WORLD TIME	EDR Digital Archive
	SILICON PLANET INC	EDR Digital Archive

2928 Stevens Creek Blvd

<u>Year</u>	<u>Uses</u>	<u>Source</u>
2014	WELLS FARGO BANK NATIONAL ASSN	EDR Digital Archive
2010	WACHOVIA BANK NATIONAL ASSN	EDR Digital Archive

VILLA CENTRE WAY

508 VILLA CENTRE WAY

<u>Year</u>	<u>Uses</u>	<u>Source</u>
2006	I IMa Kd	Haines Company, Inc.

511 VILLA CENTRE WAY

<u>Year</u>	<u>Uses</u>	<u>Source</u>
2006	HAYS Unda	Haines Company, Inc.

512 VILLA CENTRE WAY

<u>Year</u>	<u>Uses</u>	<u>Source</u>
2006	o LEUNGYiuman	Haines Company, Inc.

515 VILLA CENTRE WAY

<u>Year</u>	<u>Uses</u>	<u>Source</u>
2006	PIOLEYBran	Haines Company, Inc.
2000	SEAL Todd A	Haines & Company

FINDINGS

516 VILLA CENTRE WAY

<u>Year</u>	<u>Uses</u>	<u>Source</u>
2006	6 KOO Kenneth SELIN Anna K	Haines Company, Inc. Haines Company, Inc.

519 VILLA CENTRE WAY

<u>Year</u>	<u>Uses</u>	<u>Source</u>
2006	o CHEN Hong	Haines Company, Inc.

520 VILLA CENTRE WAY

<u>Year</u>	<u>Uses</u>	<u>Source</u>
2006	JIA Wen hti ZHOJYalran	Haines Company, Inc. Haines Company, Inc.
2000	OMURA Thad	Haines & Company

523 VILLA CENTRE WAY

<u>Year</u>	<u>Uses</u>	<u>Source</u>
2006	o REIDCame	Haines Company, Inc.

524 VILLA CENTRE WAY

<u>Year</u>	<u>Uses</u>	<u>Source</u>
2006	WU nang	Haines Company, Inc.

527 VILLA CENTRE WAY

<u>Year</u>	<u>Uses</u>	<u>Source</u>
2006	a HELMONDS Louis	Haines Company, Inc.

528 VILLA CENTRE WAY

<u>Year</u>	<u>Uses</u>	<u>Source</u>
2006	WATANABE Douglas	Haines Company, Inc.
2000	CHIN M S	Haines & Company

531 VILLA CENTRE WAY

<u>Year</u>	<u>Uses</u>	<u>Source</u>
2006	a SCOFIELD Sarah	Haines Company, Inc.

532 VILLA CENTRE WAY

<u>Year</u>	<u>Uses</u>	<u>Source</u>
2006	GONIA Michael	Haines Company, Inc.

FINDINGS

Villa Centre Way

535 Villa Centre Way

<u>Year</u>	<u>Uses</u>	<u>Source</u>
2014	KOZACHUK IRYNA	EDR Digital Archive
2010	KOZACHUK IRYNA	EDR Digital Archive

VILLA CENTRE WAY

535 VILLA CENTRE WAY

<u>Year</u>	<u>Uses</u>	<u>Source</u>
2006	KATSYUK Ilya	Haines Company, Inc.
	KOZACHUK tryna	Haines Company, Inc.

539 VILLA CENTRE WAY

<u>Year</u>	<u>Uses</u>	<u>Source</u>
2006	ANWAR Suhail	Haines Company, Inc.

540 VILLA CENTRE WAY

<u>Year</u>	<u>Uses</u>	<u>Source</u>
2006	o KJHN Raynond	Haines Company, Inc.
2000	KUHN Raymond	Haines & Company

Villa Centre Way

544 Villa Centre Way

<u>Year</u>	<u>Uses</u>	<u>Source</u>
2010	STEVEN SCOTT STARKE	EDR Digital Archive

VILLA CENTRE WAY

544 VILLA CENTRE WAY

<u>Year</u>	<u>Uses</u>	<u>Source</u>
2006	o STARKE Sewe	Haines Company, Inc.

Villa Centre Way

547 Villa Centre Way

<u>Year</u>	<u>Uses</u>	<u>Source</u>
2010	MOBIBEES LLC	EDR Digital Archive

FINDINGS

VILLA CENTRE WAY

547 VILLA CENTRE WAY

<u>Year</u>	<u>Uses</u>	<u>Source</u>
2006	o IELCEANUSabin	Haines Company, Inc.

548 VILLA CENTRE WAY

<u>Year</u>	<u>Uses</u>	<u>Source</u>
2006	No Current Listing	Haines Company, Inc.

552 VILLA CENTRE WAY

<u>Year</u>	<u>Uses</u>	<u>Source</u>
2006	o TOALJames	Haines Company, Inc.

556 VILLA CENTRE WAY

<u>Year</u>	<u>Uses</u>	<u>Source</u>
2006	o NEYGeorge	Haines Company, Inc.

Villa Centre Way

560 Villa Centre Way

<u>Year</u>	<u>Uses</u>	<u>Source</u>
2010	MULTIWAVE USA INC	EDR Digital Archive
	KP & J INC	EDR Digital Archive

VILLA CENTRE WAY

560 VILLA CENTRE WAY

<u>Year</u>	<u>Uses</u>	<u>Source</u>
2006	o KOOKwanghol	Haines Company, Inc.

564 VILLA CENTRE WAY

<u>Year</u>	<u>Uses</u>	<u>Source</u>
2006	o CHUDavid	Haines Company, Inc.

568 VILLA CENTRE WAY

<u>Year</u>	<u>Uses</u>	<u>Source</u>
2006	POWELL Jeff	Haines Company, Inc.
2000	HUGHES John	Haines & Company

FINDINGS

572 VILLA CENTRE WAY

<u>Year</u>	<u>Uses</u>	<u>Source</u>
2006	CHEN Leagong 0 CHEN Chinwen Lu	Haines Company, Inc. Haines Company, Inc.
2000	CHEN Leagong CHEN Chi Wen Lu	Haines & Company Haines & Company

576 VILLA CENTRE WAY

<u>Year</u>	<u>Uses</u>	<u>Source</u>
2006	FALCO Michael	Haines Company, Inc.
2000	FALCO Michael	Haines & Company

580 VILLA CENTRE WAY

<u>Year</u>	<u>Uses</u>	<u>Source</u>
2006	LEE Ronald	Haines Company, Inc.

584 VILLA CENTRE WAY

<u>Year</u>	<u>Uses</u>	<u>Source</u>
2006	o MAKDenis 00 a	Haines Company, Inc.

588 VILLA CENTRE WAY

<u>Year</u>	<u>Uses</u>	<u>Source</u>
2006	o MOSS Patrick	Haines Company, Inc.

592 VILLA CENTRE WAY

<u>Year</u>	<u>Uses</u>	<u>Source</u>
2006	CAMPISI Richard	Haines Company, Inc.

Villa Centre Way

596 Villa Centre Way

<u>Year</u>	<u>Uses</u>	<u>Source</u>
2014	NIYOMA LLC	EDR Digital Archive
2010	NIYOMA LLC	EDR Digital Archive

VILLA CENTRE WAY

596 VILLA CENTRE WAY

<u>Year</u>	<u>Uses</u>	<u>Source</u>
2006	SUMIDA Steven	Haines Company, Inc.

FINDINGS

600 VILLA CENTRE WAY

<u>Year</u>	<u>Uses</u>	<u>Source</u>
2006	a ABBOTTRyon	Haines Company, Inc.
2000	WILLIS Rodney	Haines & Company

Villa Centre Way

604 Villa Centre Way

<u>Year</u>	<u>Uses</u>	<u>Source</u>
2010	SCETTRINI CONSULTING	EDR Digital Archive

VILLA CENTRE WAY

604 VILLA CENTRE WAY

<u>Year</u>	<u>Uses</u>	<u>Source</u>
2006	0 SCETTRINI Donald	Haines Company, Inc.
2000	SCETTRINI Donald	Haines & Company

608 VILLA CENTRE WAY

<u>Year</u>	<u>Uses</u>	<u>Source</u>
2006	MONTAZERI Saeld	Haines Company, Inc.
2000	MONTAZERI Saeid	Haines & Company

612 VILLA CENTRE WAY

<u>Year</u>	<u>Uses</u>	<u>Source</u>
2006	a NUNKE Richard	Haines Company, Inc.
2000	DANG Tony	Haines & Company

Villa Centre Way

616 Villa Centre Way

<u>Year</u>	<u>Uses</u>	<u>Source</u>
2014	PLANET BAZAAR INC	EDR Digital Archive
2010	PLANET BAZAAR INC	EDR Digital Archive

VILLA CENTRE WAY

616 VILLA CENTRE WAY

<u>Year</u>	<u>Uses</u>	<u>Source</u>
2006	o ASWADHATI Vljay	Haines Company, Inc.
2000	GEE Robert	Haines & Company

FINDINGS

617 VILLA CENTRE WAY

<u>Year</u>	<u>Uses</u>	<u>Source</u>
2006	0 FARLEY Jensmrngo	Haines Company, Inc.
2000	FARLEY Jens	Haines & Company

620 VILLA CENTRE WAY

<u>Year</u>	<u>Uses</u>	<u>Source</u>
2006	SWANSON Rollin	Haines Company, Inc.
2000	OCONNOR James	Haines & Company

621 VILLA CENTRE WAY

<u>Year</u>	<u>Uses</u>	<u>Source</u>
2006	JIN Holly	Haines Company, Inc.
	o ULLEMARKNa O	Haines Company, Inc.
2000	MOYER Scott	Haines & Company

Villa Centre Way

624 Villa Centre Way

<u>Year</u>	<u>Uses</u>	<u>Source</u>
2014	DARRICK BERNARD CLARK	EDR Digital Archive

VILLA CENTRE WAY

624 VILLA CENTRE WAY

<u>Year</u>	<u>Uses</u>	<u>Source</u>
2006	CLARK Anthony	Haines Company, Inc.
2000	KORONAKOS Damon	Haines & Company

625 VILLA CENTRE WAY

<u>Year</u>	<u>Uses</u>	<u>Source</u>
2006	0 YUAN James	Haines Company, Inc.
2000	YUAN James	Haines & Company

628 VILLA CENTRE WAY

<u>Year</u>	<u>Uses</u>	<u>Source</u>
2006	0 CHENG Kathene	Haines Company, Inc.
2000	CHENG Katherine	Haines & Company

629 VILLA CENTRE WAY

<u>Year</u>	<u>Uses</u>	<u>Source</u>
2006	ZAHRT William D	Haines Company, Inc.

FINDINGS

<u>Year</u>	<u>Uses</u>	<u>Source</u>
2000	ZAHRT William D	Haines & Company

632 VILLA CENTRE WAY

<u>Year</u>	<u>Uses</u>	<u>Source</u>
2006	o TOM Lance	Haines Company, Inc.
2000	TOM Lance	Haines & Company

633 VILLA CENTRE WAY

<u>Year</u>	<u>Uses</u>	<u>Source</u>
2006	o BRONDERJusani M	Haines Company, Inc.
2000	BRONDER Justin M	Haines & Company

636 VILLA CENTRE WAY

<u>Year</u>	<u>Uses</u>	<u>Source</u>
2006	o CHENYU	Haines Company, Inc.
2000	CHEN Yu	Haines & Company

637 VILLA CENTRE WAY

<u>Year</u>	<u>Uses</u>	<u>Source</u>
2006	SAMPSON Snmon	Haines Company, Inc.
2000	PERKINS Richard	Haines & Company

Villa Centre Way

640 Villa Centre Way

<u>Year</u>	<u>Uses</u>	<u>Source</u>
2010	DIGERATI CONSULTING INC	EDR Digital Archive

VILLA CENTRE WAY

640 VILLA CENTRE WAY

<u>Year</u>	<u>Uses</u>	<u>Source</u>
2006	HARRIS Jeff D	Haines Company, Inc.
2000	SUN Liang	Haines & Company

Villa Centre Way

641 Villa Centre Way

<u>Year</u>	<u>Uses</u>	<u>Source</u>
2014	GOLDWAVE TECH SERVICES LLC	EDR Digital Archive

FINDINGS

VILLA CENTRE WAY

641 VILLA CENTRE WAY

<u>Year</u>	<u>Uses</u>	<u>Source</u>
2006	o YANG Feng	Haines Company, Inc.
2000	YANG Feng	Haines & Company

644 VILLA CENTRE WAY

<u>Year</u>	<u>Uses</u>	<u>Source</u>
2006	o YANGChia Hua	Haines Company, Inc.
2000	LAM Wing	Haines & Company

645 VILLA CENTRE WAY

<u>Year</u>	<u>Uses</u>	<u>Source</u>
2006	o MALLORY James E	Haines Company, Inc.
2000	MALLORY James E	Haines & Company

Villa Centre Way

648 Villa Centre Way

<u>Year</u>	<u>Uses</u>	<u>Source</u>
2014	ALL-BATTERY INC	EDR Digital Archive
2010	ALL-BATTERY INC	EDR Digital Archive

VILLA CENTRE WAY

648 VILLA CENTRE WAY

<u>Year</u>	<u>Uses</u>	<u>Source</u>
2006	o JONES Lee	Haines Company, Inc.
2000	XU Franklin	Haines & Company
	LI Xiangbing	Haines & Company

649 VILLA CENTRE WAY

<u>Year</u>	<u>Uses</u>	<u>Source</u>
2006	CHU Lawrence	Haines Company, Inc.
2000	CHU Lawrence	Haines & Company

652 VILLA CENTRE WAY

<u>Year</u>	<u>Uses</u>	<u>Source</u>
2006	o IRUSALIMSKY Mike	Haines Company, Inc.
2000	ABBASI Amir	Haines & Company

FINDINGS

653 VILLA CENTRE WAY

<u>Year</u>	<u>Uses</u>	<u>Source</u>
2006	0 MASON Madbet	Haines Company, Inc.
2000	MASON Kim	Haines & Company
	MASON Maribet	Haines & Company

656 VILLA CENTRE WAY

<u>Year</u>	<u>Uses</u>	<u>Source</u>
2006	o PERRY Gordon	Haines Company, Inc.
2000	PERRY Gordon	Haines & Company
	DORITY Ralph W	Haines & Company

657 VILLA CENTRE WAY

<u>Year</u>	<u>Uses</u>	<u>Source</u>
2006	e KIM Brian	Haines Company, Inc.
2000	KIM Brian	Haines & Company

660 VILLA CENTRE WAY

<u>Year</u>	<u>Uses</u>	<u>Source</u>
2006	PURI Naresh	Haines Company, Inc.
2000	PURI Naresh	Haines & Company

664 VILLA CENTRE WAY

<u>Year</u>	<u>Uses</u>	<u>Source</u>
2006	o AHNUng	Haines Company, Inc.
2000	AHN Ung	Haines & Company

668 VILLA CENTRE WAY

<u>Year</u>	<u>Uses</u>	<u>Source</u>
2006	BADAYEVAtzkaadr	Haines Company, Inc.
2000	TSAY Johnson	Haines & Company

707 VILLA CENTRE WAY

<u>Year</u>	<u>Uses</u>	<u>Source</u>
2006	o KAO Kadlyn 00 e	Haines Company, Inc.

715 VILLA CENTRE WAY

<u>Year</u>	<u>Uses</u>	<u>Source</u>
2006	o COLUNS Dax	Haines Company, Inc.
2000	KIM John	Haines & Company

FINDINGS

725 VILLA CENTRE WAY

<u>Year</u>	<u>Uses</u>	<u>Source</u>
2006	CHEN Un	Haines Company, Inc.

728 VILLA CENTRE WAY

<u>Year</u>	<u>Uses</u>	<u>Source</u>
2006	o KAZEMKHANI	Haines Company, Inc.
	Peynani	Haines Company, Inc.
2000	VU Huy	Haines & Company

FINDINGS

TARGET PROPERTY: ADDRESS NOT IDENTIFIED IN RESEARCH SOURCE

The following Target Property addresses were researched for this report, and the addresses were not identified in the research source.

Address Researched

2881 Hemlock Ave, 376, 375,
383 South Baywood

Address Not Identified in Research Source

2001, 1982, 1978, 1974, 1968, 1965, 1964, 1962, 1950, 1946, 1945, 1942, 1940,
1936, 1935, 1931, 1930, 1926, 1925, 1922

ADJOINING PROPERTY: ADDRESSES NOT IDENTIFIED IN RESEARCH SOURCE

The following Adjoining Property addresses were researched for this report, and the addresses were not identified in research source.

Address Researched

2800 HEMLOCK AVE

Address Not Identified in Research Source

2014, 2010, 2001, 1996, 1991, 1986, 1985, 1982, 1980, 1978, 1975, 1974, 1970,
1968, 1966, 1965, 1964, 1963, 1962, 1960, 1957, 1955, 1950, 1946, 1945, 1942,
1940, 1936, 1935, 1931, 1930, 1926, 1925, 1922

2804 HEMLOCK AVE

2014, 2010, 2001, 1996, 1991, 1986, 1985, 1982, 1980, 1978, 1975, 1974, 1970,
1968, 1966, 1965, 1964, 1963, 1962, 1960, 1957, 1955, 1950, 1946, 1945, 1942,
1940, 1936, 1935, 1931, 1930, 1926, 1925, 1922

2808 HEMLOCK AVE

2014, 2010, 2001, 1996, 1991, 1986, 1985, 1982, 1980, 1978, 1975, 1974, 1970,
1968, 1966, 1965, 1964, 1963, 1962, 1960, 1957, 1955, 1950, 1946, 1945, 1942,
1940, 1936, 1935, 1931, 1930, 1926, 1925, 1922

2816 HEMLOCK AVE

2014, 2010, 2001, 1996, 1991, 1986, 1985, 1982, 1980, 1978, 1975, 1974, 1970,
1968, 1966, 1965, 1964, 1963, 1962, 1960, 1957, 1955, 1950, 1946, 1945, 1942,
1940, 1936, 1935, 1931, 1930, 1926, 1925, 1922

2820 HEMLOCK AVE

2014, 2010, 2001, 1996, 1991, 1986, 1985, 1982, 1980, 1978, 1975, 1974, 1970,
1968, 1966, 1965, 1964, 1963, 1962, 1960, 1957, 1955, 1950, 1946, 1945, 1942,
1940, 1936, 1935, 1931, 1930, 1926, 1925, 1922

2824 HEMLOCK AVE

2014, 2010, 2001, 1996, 1991, 1986, 1985, 1982, 1980, 1978, 1975, 1974, 1970,
1968, 1966, 1965, 1964, 1963, 1962, 1960, 1957, 1955, 1950, 1946, 1945, 1942,
1940, 1936, 1935, 1931, 1930, 1926, 1925, 1922

2828 HEMLOCK AVE

2014, 2010, 2001, 1996, 1991, 1986, 1985, 1982, 1980, 1978, 1975, 1974, 1970,
1968, 1966, 1965, 1964, 1963, 1962, 1960, 1957, 1955, 1950, 1946, 1945, 1942,
1940, 1936, 1935, 1931, 1930, 1926, 1925, 1922

2832 HEMLOCK AVE

2014, 2010, 2001, 1996, 1991, 1986, 1985, 1982, 1980, 1978, 1975, 1974, 1970,
1968, 1966, 1965, 1964, 1963, 1962, 1960, 1957, 1955, 1950, 1946, 1945, 1942,
1940, 1936, 1935, 1931, 1930, 1926, 1925, 1922

2836 HEMLOCK AVE

2014, 2010, 2001, 1996, 1991, 1986, 1985, 1982, 1980, 1978, 1975, 1974, 1970,
1968, 1966, 1965, 1964, 1963, 1962, 1960, 1957, 1955, 1950, 1946, 1945, 1942,
1940, 1936, 1935, 1931, 1930, 1926, 1925, 1922

2840 HEMLOCK AVE

2014, 2010, 2001, 2000, 1996, 1991, 1986, 1985, 1982, 1980, 1978, 1975, 1974,
1970, 1968, 1966, 1965, 1964, 1963, 1962, 1960, 1957, 1955, 1950, 1946, 1945,
1942, 1940, 1936, 1935, 1931, 1930, 1926, 1925, 1922

2843 HEMLOCK AVE

2014, 2010, 2006, 2001, 1996, 1991, 1986, 1985, 1982, 1980, 1978, 1975, 1974,
1970, 1968, 1966, 1965, 1964, 1963, 1962, 1960, 1957, 1955, 1950, 1946, 1945,
1942, 1940, 1936, 1935, 1931, 1930, 1926, 1925, 1922

FINDINGS

Address Researched

Address Not Identified in Research Source

330 MONROE ST S	2014, 2010, 2006, 2001, 2000, 1996, 1991, 1986, 1985, 1982, 1980, 1978, 1974, 1968, 1965, 1964, 1963, 1962, 1957, 1950, 1946, 1945, 1942, 1940, 1936, 1935, 1931, 1930, 1926, 1925, 1922
330 S MONROE	2014, 2010, 2006, 2001, 2000, 1996, 1991, 1985, 1982, 1980, 1978, 1975, 1974, 1970, 1968, 1966, 1965, 1964, 1963, 1962, 1960, 1955, 1950, 1946, 1945, 1942, 1940, 1936, 1935, 1931, 1930, 1926, 1925, 1922
330 S MONROE ST	2014, 2010, 2001, 2000, 1996, 1982, 1978, 1974, 1970, 1968, 1966, 1965, 1964, 1962, 1960, 1955, 1950, 1946, 1945, 1942, 1940, 1936, 1935, 1931, 1930, 1926, 1925, 1922
333 REDWOOD AVE S	2014, 2010, 2006, 2001, 1996, 1991, 1986, 1985, 1982, 1980, 1978, 1974, 1968, 1965, 1964, 1963, 1962, 1957, 1950, 1946, 1945, 1942, 1940, 1936, 1935, 1931, 1930, 1926, 1925, 1922
333 S REDWOOD AVE	2014, 2010, 2006, 2001, 2000, 1996, 1991, 1986, 1985, 1982, 1980, 1978, 1974, 1970, 1968, 1966, 1965, 1964, 1962, 1960, 1955, 1950, 1946, 1945, 1942, 1940, 1936, 1935, 1931, 1930, 1926, 1925, 1922
334 REDWOOD AVE S	2014, 2010, 2006, 2001, 1991, 1986, 1985, 1982, 1980, 1978, 1974, 1968, 1965, 1964, 1963, 1962, 1957, 1950, 1946, 1945, 1942, 1940, 1936, 1935, 1931, 1930, 1926, 1925, 1922
334 S REDWOOD AVE	2014, 2010, 2001, 2000, 1996, 1986, 1982, 1978, 1974, 1970, 1968, 1966, 1965, 1964, 1962, 1960, 1955, 1950, 1946, 1945, 1942, 1940, 1936, 1935, 1931, 1930, 1926, 1925, 1922
334 Santana Row	2006, 2001, 2000, 1996, 1991, 1986, 1985, 1982, 1980, 1978, 1975, 1974, 1970, 1968, 1966, 1965, 1964, 1963, 1962, 1960, 1957, 1955, 1950, 1946, 1945, 1942, 1940, 1936, 1935, 1931, 1930, 1926, 1925, 1922
335 BAYWOOD AVE	2014, 2010, 2006, 2001, 2000, 1996, 1991, 1986, 1985, 1982, 1980, 1978, 1975, 1974, 1970, 1968, 1966, 1965, 1964, 1963, 1962, 1960, 1957, 1950, 1946, 1945, 1942, 1940, 1936, 1935, 1931, 1930, 1926, 1925, 1922
335 BAYWOOD AVE S	2014, 2010, 2006, 2001, 1991, 1986, 1985, 1982, 1980, 1978, 1974, 1968, 1965, 1964, 1963, 1962, 1957, 1955, 1950, 1946, 1945, 1942, 1940, 1936, 1935, 1931, 1930, 1926, 1925, 1922
335 CLOVER AVE S	2014, 2010, 2006, 2001, 1996, 1991, 1986, 1985, 1982, 1980, 1978, 1974, 1968, 1965, 1964, 1963, 1962, 1957, 1950, 1946, 1945, 1942, 1940, 1936, 1935, 1931, 1930, 1926, 1925, 1922
335 S BAYWOOD AVE	2014, 2010, 2001, 2000, 1996, 1982, 1978, 1974, 1970, 1968, 1966, 1965, 1964, 1962, 1960, 1957, 1955, 1950, 1946, 1945, 1942, 1940, 1936, 1935, 1931, 1930, 1926, 1925, 1922
335 S Baywood Ave	2006, 2001, 2000, 1996, 1991, 1986, 1985, 1982, 1980, 1978, 1975, 1974, 1970, 1968, 1966, 1965, 1964, 1963, 1962, 1960, 1957, 1955, 1950, 1946, 1945, 1942, 1940, 1936, 1935, 1931, 1930, 1926, 1925, 1922
335 S CLOVER	2014, 2010, 2006, 2001, 2000, 1996, 1991, 1986, 1985, 1982, 1980, 1978, 1975, 1974, 1970, 1968, 1966, 1965, 1964, 1963, 1962, 1960, 1955, 1950, 1946, 1945, 1942, 1940, 1936, 1935, 1931, 1930, 1926, 1925, 1922
335 S CLOVER AVE	2014, 2010, 2001, 2000, 1996, 1991, 1986, 1985, 1982, 1980, 1978, 1974, 1970, 1968, 1966, 1965, 1964, 1962, 1960, 1955, 1950, 1946, 1945, 1942, 1940, 1936, 1935, 1931, 1930, 1926, 1925, 1922
336 BAYWOOD AVE	2014, 2010, 2006, 2001, 2000, 1996, 1991, 1986, 1985, 1982, 1980, 1978, 1975, 1974, 1970, 1968, 1966, 1965, 1964, 1963, 1962, 1960, 1957, 1950, 1946, 1945, 1942, 1940, 1936, 1935, 1931, 1930, 1926, 1925, 1922
336 BAYWOOD AVE S	2014, 2010, 2006, 2001, 1991, 1986, 1985, 1982, 1980, 1978, 1974, 1968, 1965, 1964, 1963, 1962, 1957, 1955, 1950, 1946, 1945, 1942, 1940, 1936, 1935, 1931, 1930, 1926, 1925, 1922

FINDINGS

Address Researched

Address Not Identified in Research Source

336 S BAYWOOD AVE	2014, 2010, 2001, 2000, 1996, 1985, 1982, 1980, 1978, 1974, 1970, 1968, 1966, 1965, 1964, 1962, 1960, 1957, 1955, 1950, 1946, 1945, 1942, 1940, 1936, 1935, 1931, 1930, 1926, 1925, 1922
336 S Baywood Ave	2006, 2001, 2000, 1996, 1991, 1986, 1985, 1982, 1980, 1978, 1975, 1974, 1970, 1968, 1966, 1965, 1964, 1963, 1962, 1960, 1957, 1955, 1950, 1946, 1945, 1942, 1940, 1936, 1935, 1931, 1930, 1926, 1925, 1922
337 CLOVER AVE S	2014, 2010, 2006, 2001, 1991, 1986, 1985, 1982, 1980, 1978, 1974, 1968, 1965, 1964, 1963, 1962, 1957, 1950, 1946, 1945, 1942, 1940, 1936, 1935, 1931, 1930, 1926, 1925, 1922
337 MONROE ST S	2014, 2010, 2006, 2001, 2000, 1991, 1986, 1985, 1982, 1980, 1978, 1974, 1968, 1965, 1964, 1963, 1962, 1957, 1950, 1946, 1945, 1942, 1940, 1936, 1935, 1931, 1930, 1926, 1925, 1922
337 S CLOVER	2014, 2010, 2006, 2001, 2000, 1996, 1991, 1986, 1985, 1982, 1980, 1978, 1975, 1974, 1970, 1968, 1966, 1965, 1964, 1963, 1962, 1960, 1955, 1950, 1946, 1945, 1942, 1940, 1936, 1935, 1931, 1930, 1926, 1925, 1922
337 S CLOVER AVE	2014, 2010, 2001, 2000, 1996, 1982, 1978, 1975, 1974, 1970, 1968, 1966, 1965, 1964, 1962, 1960, 1955, 1950, 1946, 1945, 1942, 1940, 1936, 1935, 1931, 1930, 1926, 1925, 1922
337 S MONROE	2014, 2010, 2006, 2001, 2000, 1996, 1991, 1985, 1982, 1980, 1978, 1975, 1974, 1970, 1968, 1966, 1965, 1964, 1963, 1962, 1960, 1957, 1955, 1950, 1946, 1945, 1942, 1940, 1936, 1935, 1931, 1930, 1926, 1925, 1922
337 S MONROE ST	2014, 2010, 2001, 2000, 1996, 1982, 1980, 1978, 1974, 1970, 1968, 1966, 1965, 1964, 1962, 1960, 1957, 1955, 1950, 1946, 1945, 1942, 1940, 1936, 1935, 1931, 1930, 1926, 1925, 1922
340 N CLOVER AVE	2014, 2010, 2006, 2001, 2000, 1996, 1986, 1985, 1982, 1980, 1978, 1975, 1974, 1970, 1968, 1966, 1965, 1964, 1963, 1962, 1960, 1957, 1955, 1950, 1946, 1945, 1942, 1940, 1936, 1935, 1931, 1930, 1926, 1925, 1922
341 REDWOOD AVE S	2014, 2010, 2006, 2001, 2000, 1996, 1991, 1986, 1985, 1982, 1980, 1978, 1975, 1974, 1970, 1968, 1966, 1965, 1964, 1963, 1962, 1957, 1950, 1946, 1945, 1942, 1940, 1936, 1935, 1931, 1930, 1926, 1925, 1922
341 S CLOVER AVE	2014, 2010, 2006, 2001, 2000, 1996, 1991, 1986, 1985, 1982, 1980, 1978, 1974, 1970, 1968, 1966, 1965, 1964, 1963, 1962, 1960, 1957, 1955, 1950, 1946, 1945, 1942, 1940, 1936, 1935, 1931, 1930, 1926, 1925, 1922
341 S REDWOOD AVE	2014, 2010, 2006, 2001, 2000, 1996, 1991, 1986, 1985, 1982, 1980, 1978, 1975, 1974, 1970, 1968, 1966, 1965, 1964, 1962, 1960, 1955, 1950, 1946, 1945, 1942, 1940, 1936, 1935, 1931, 1930, 1926, 1925, 1922
342 CLOVER AVE S	2014, 2010, 2006, 2001, 1991, 1986, 1985, 1982, 1980, 1978, 1974, 1968, 1965, 1964, 1963, 1962, 1957, 1950, 1946, 1945, 1942, 1940, 1936, 1935, 1931, 1930, 1926, 1925, 1922
342 REDWOOD AVE S	2014, 2010, 2006, 2001, 1996, 1991, 1986, 1985, 1982, 1980, 1978, 1974, 1968, 1965, 1964, 1963, 1962, 1957, 1950, 1946, 1945, 1942, 1940, 1936, 1935, 1931, 1930, 1926, 1925, 1922
342 S CLOVER	2014, 2010, 2006, 2001, 2000, 1996, 1991, 1986, 1985, 1982, 1980, 1978, 1975, 1974, 1970, 1968, 1966, 1965, 1964, 1963, 1962, 1960, 1955, 1950, 1946, 1945, 1942, 1940, 1936, 1935, 1931, 1930, 1926, 1925, 1922
342 S CLOVER AVE	2014, 2010, 2006, 2001, 2000, 1996, 1982, 1978, 1975, 1974, 1970, 1968, 1966, 1965, 1964, 1962, 1960, 1955, 1950, 1946, 1945, 1942, 1940, 1936, 1935, 1931, 1930, 1926, 1925, 1922
342 S REDWOOD AVE	2014, 2010, 2001, 2000, 1996, 1982, 1978, 1974, 1970, 1968, 1966, 1965, 1964, 1962, 1960, 1955, 1950, 1946, 1945, 1942, 1940, 1936, 1935, 1931, 1930, 1926, 1925, 1922

FINDINGS

<u>Address Researched</u>	<u>Address Not Identified in Research Source</u>
343 BAYWOOD AVE	2014, 2010, 2006, 2001, 2000, 1996, 1991, 1986, 1985, 1982, 1980, 1978, 1975, 1974, 1970, 1968, 1966, 1965, 1964, 1963, 1962, 1960, 1950, 1946, 1945, 1942, 1940, 1936, 1935, 1931, 1930, 1926, 1925, 1922
343 BAYWOOD AVE S	2014, 2010, 2006, 2001, 1996, 1991, 1986, 1985, 1982, 1980, 1978, 1974, 1968, 1965, 1964, 1963, 1962, 1957, 1955, 1950, 1946, 1945, 1942, 1940, 1936, 1935, 1931, 1930, 1926, 1925, 1922
343 S BAYWOOD AVE	2014, 2010, 2001, 2000, 1996, 1991, 1986, 1985, 1982, 1980, 1978, 1975, 1974, 1970, 1968, 1966, 1965, 1964, 1963, 1962, 1960, 1955, 1950, 1946, 1945, 1942, 1940, 1936, 1935, 1931, 1930, 1926, 1925, 1922
343 S Baywood Ave	2006, 2001, 2000, 1996, 1991, 1986, 1985, 1982, 1980, 1978, 1975, 1974, 1970, 1968, 1966, 1965, 1964, 1963, 1962, 1960, 1957, 1955, 1950, 1946, 1945, 1942, 1940, 1936, 1935, 1931, 1930, 1926, 1925, 1922
344 BAYWOOD AVE	2014, 2010, 2006, 2001, 2000, 1996, 1991, 1986, 1985, 1982, 1980, 1978, 1975, 1974, 1970, 1968, 1966, 1965, 1964, 1963, 1962, 1960, 1957, 1950, 1946, 1945, 1942, 1940, 1936, 1935, 1931, 1930, 1926, 1925, 1922
344 BAYWOOD AVE S	2014, 2010, 2006, 2001, 1996, 1991, 1986, 1985, 1982, 1980, 1978, 1974, 1968, 1965, 1964, 1963, 1962, 1957, 1955, 1950, 1946, 1945, 1942, 1940, 1936, 1935, 1931, 1930, 1926, 1925, 1922
344 CLOVER AVE S	2014, 2010, 2006, 2001, 1996, 1991, 1986, 1985, 1982, 1980, 1978, 1974, 1968, 1965, 1964, 1963, 1962, 1957, 1950, 1946, 1945, 1942, 1940, 1936, 1935, 1931, 1930, 1926, 1925, 1922
344 MONROE ST S	2014, 2010, 2006, 2001, 2000, 1991, 1986, 1985, 1982, 1980, 1978, 1974, 1968, 1965, 1964, 1963, 1962, 1957, 1950, 1946, 1945, 1942, 1940, 1936, 1935, 1931, 1930, 1926, 1925, 1922
344 S BAYWOOD AVE	2014, 2010, 2001, 2000, 1996, 1991, 1982, 1980, 1978, 1975, 1974, 1970, 1968, 1966, 1965, 1964, 1963, 1962, 1960, 1957, 1955, 1950, 1946, 1945, 1942, 1940, 1936, 1935, 1931, 1930, 1926, 1925, 1922
344 S Baywood Ave	2010, 2006, 2001, 2000, 1996, 1991, 1986, 1985, 1982, 1980, 1978, 1975, 1974, 1970, 1968, 1966, 1965, 1964, 1963, 1962, 1960, 1957, 1955, 1950, 1946, 1945, 1942, 1940, 1936, 1935, 1931, 1930, 1926, 1925, 1922
344 S CLOVER AVE	2014, 2010, 2006, 2001, 2000, 1996, 1982, 1980, 1978, 1975, 1974, 1970, 1968, 1966, 1965, 1964, 1962, 1960, 1957, 1955, 1950, 1946, 1945, 1942, 1940, 1936, 1935, 1931, 1930, 1926, 1925, 1922
344 S MONROE	2014, 2010, 2006, 2001, 2000, 1996, 1991, 1986, 1985, 1982, 1980, 1978, 1975, 1974, 1970, 1968, 1966, 1965, 1964, 1963, 1962, 1960, 1955, 1950, 1946, 1945, 1942, 1940, 1936, 1935, 1931, 1930, 1926, 1925, 1922
344 S MONROE ST	2014, 2010, 2001, 2000, 1996, 1982, 1978, 1975, 1974, 1970, 1968, 1966, 1965, 1964, 1962, 1960, 1955, 1950, 1946, 1945, 1942, 1940, 1936, 1935, 1931, 1930, 1926, 1925, 1922
346 CLOVER AVE S	2014, 2010, 2006, 2001, 1996, 1991, 1986, 1985, 1982, 1980, 1978, 1974, 1968, 1965, 1964, 1963, 1962, 1957, 1950, 1946, 1945, 1942, 1940, 1936, 1935, 1931, 1930, 1926, 1925, 1922
346 S CLOVER AVE	2014, 2010, 2006, 2001, 2000, 1996, 1991, 1982, 1980, 1978, 1974, 1970, 1968, 1966, 1965, 1964, 1962, 1960, 1955, 1950, 1946, 1945, 1942, 1940, 1936, 1935, 1931, 1930, 1926, 1925, 1922
347 CLOVER AVE S	2014, 2010, 2006, 2001, 1996, 1991, 1986, 1985, 1982, 1980, 1978, 1974, 1968, 1965, 1964, 1963, 1962, 1957, 1950, 1946, 1945, 1942, 1940, 1936, 1935, 1931, 1930, 1926, 1925, 1922
347 N REDWOOD AVE	2014, 2010, 2006, 2001, 2000, 1996, 1991, 1986, 1985, 1982, 1980, 1978, 1975, 1974, 1970, 1968, 1966, 1965, 1964, 1963, 1962, 1960, 1955, 1950, 1946, 1945, 1942, 1940, 1936, 1935, 1931, 1930, 1926, 1925, 1922

FINDINGS

<u>Address Researched</u>	<u>Address Not Identified in Research Source</u>
347 S CLOVER AVE	2014, 2010, 2001, 2000, 1996, 1991, 1986, 1985, 1982, 1978, 1975, 1974, 1970, 1968, 1966, 1965, 1964, 1962, 1960, 1955, 1950, 1946, 1945, 1942, 1940, 1936, 1935, 1931, 1930, 1926, 1925, 1922
348 CLOVER AVE S	2014, 2010, 2006, 2001, 1996, 1991, 1986, 1985, 1982, 1980, 1978, 1974, 1968, 1965, 1964, 1963, 1962, 1957, 1950, 1946, 1945, 1942, 1940, 1936, 1935, 1931, 1930, 1926, 1925, 1922
348 S CLOVER	2014, 2010, 2006, 2001, 2000, 1996, 1991, 1986, 1985, 1982, 1980, 1978, 1975, 1974, 1970, 1968, 1966, 1965, 1964, 1963, 1962, 1960, 1955, 1950, 1946, 1945, 1942, 1940, 1936, 1935, 1931, 1930, 1926, 1925, 1922
348 S CLOVER AVE	2014, 2010, 2001, 2000, 1996, 1991, 1985, 1982, 1980, 1978, 1974, 1970, 1968, 1966, 1965, 1964, 1963, 1962, 1960, 1955, 1950, 1946, 1945, 1942, 1940, 1936, 1935, 1931, 1930, 1926, 1925, 1922
348 S Clover Ave	2006, 2001, 2000, 1996, 1991, 1986, 1985, 1982, 1980, 1978, 1975, 1974, 1970, 1968, 1966, 1965, 1964, 1963, 1962, 1960, 1957, 1955, 1950, 1946, 1945, 1942, 1940, 1936, 1935, 1931, 1930, 1926, 1925, 1922
349 CLOVER AVE S	2014, 2010, 2006, 2001, 1996, 1991, 1986, 1985, 1982, 1980, 1978, 1974, 1968, 1965, 1964, 1963, 1962, 1957, 1950, 1946, 1945, 1942, 1940, 1936, 1935, 1931, 1930, 1926, 1925, 1922
349 MONROE ST S	2014, 2010, 2006, 2001, 2000, 1991, 1986, 1985, 1982, 1980, 1978, 1974, 1968, 1965, 1964, 1963, 1962, 1957, 1950, 1946, 1945, 1942, 1940, 1936, 1935, 1931, 1930, 1926, 1925, 1922
349 REDWOOD AVE S	2014, 2010, 2006, 2001, 1996, 1991, 1986, 1985, 1982, 1980, 1978, 1974, 1968, 1965, 1964, 1963, 1962, 1957, 1950, 1946, 1945, 1942, 1940, 1936, 1935, 1931, 1930, 1926, 1925, 1922
349 S CLOVER	2014, 2010, 2006, 2001, 2000, 1996, 1991, 1986, 1985, 1982, 1980, 1978, 1975, 1974, 1970, 1968, 1966, 1965, 1964, 1963, 1962, 1960, 1955, 1950, 1946, 1945, 1942, 1940, 1936, 1935, 1931, 1930, 1926, 1925, 1922
349 S CLOVER AVE	2014, 2010, 2001, 2000, 1996, 1982, 1980, 1978, 1974, 1970, 1968, 1966, 1965, 1964, 1962, 1960, 1955, 1950, 1946, 1945, 1942, 1940, 1936, 1935, 1931, 1930, 1926, 1925, 1922
349 S MONROE	2014, 2010, 2006, 2001, 2000, 1996, 1991, 1986, 1982, 1980, 1978, 1975, 1974, 1970, 1968, 1966, 1965, 1964, 1963, 1962, 1960, 1955, 1950, 1946, 1945, 1942, 1940, 1936, 1935, 1931, 1930, 1926, 1925, 1922
349 S MONROE ST	2014, 2010, 2001, 2000, 1996, 1982, 1978, 1974, 1970, 1968, 1966, 1965, 1964, 1962, 1960, 1955, 1950, 1946, 1945, 1942, 1940, 1936, 1935, 1931, 1930, 1926, 1925, 1922
349 S Monroe St	2006, 2001, 2000, 1996, 1991, 1986, 1985, 1982, 1980, 1978, 1975, 1974, 1970, 1968, 1966, 1965, 1964, 1963, 1962, 1960, 1957, 1955, 1950, 1946, 1945, 1942, 1940, 1936, 1935, 1931, 1930, 1926, 1925, 1922
349 S REDWOOD AVE	2014, 2010, 2006, 2001, 2000, 1996, 1991, 1986, 1985, 1982, 1980, 1978, 1975, 1974, 1970, 1968, 1966, 1965, 1964, 1963, 1962, 1960, 1955, 1950, 1946, 1945, 1942, 1940, 1936, 1935, 1931, 1930, 1926, 1925, 1922
350 REDWOOD AVE S	2014, 2010, 2006, 2001, 1996, 1991, 1986, 1985, 1982, 1980, 1978, 1974, 1968, 1965, 1964, 1963, 1962, 1957, 1950, 1946, 1945, 1942, 1940, 1936, 1935, 1931, 1930, 1926, 1925, 1922
350 S REDWOOD AVE	2014, 2010, 2001, 2000, 1996, 1991, 1986, 1985, 1982, 1980, 1978, 1975, 1974, 1970, 1968, 1966, 1965, 1964, 1962, 1960, 1955, 1950, 1946, 1945, 1942, 1940, 1936, 1935, 1931, 1930, 1926, 1925, 1922
351 BAYWOOD AVE	2014, 2010, 2006, 2001, 2000, 1996, 1991, 1986, 1985, 1982, 1980, 1978, 1975, 1974, 1970, 1968, 1966, 1965, 1964, 1963, 1962, 1960, 1957, 1950, 1946, 1945, 1942, 1940, 1936, 1935, 1931, 1930, 1926, 1925, 1922

FINDINGS

Address Researched

Address Not Identified in Research Source

351 BAYWOOD AVE S	2014, 2010, 2006, 2001, 1991, 1986, 1985, 1982, 1980, 1978, 1974, 1968, 1965, 1964, 1963, 1962, 1957, 1955, 1950, 1946, 1945, 1942, 1940, 1936, 1935, 1931, 1930, 1926, 1925, 1922
351 S BAYWOOD	2014, 2010, 2006, 2001, 2000, 1996, 1991, 1986, 1985, 1982, 1980, 1978, 1975, 1974, 1970, 1968, 1966, 1965, 1964, 1963, 1962, 1960, 1955, 1950, 1946, 1945, 1942, 1940, 1936, 1935, 1931, 1930, 1926, 1925, 1922
351 S BAYWOOD AVE	2014, 2010, 2001, 2000, 1996, 1982, 1978, 1974, 1970, 1968, 1966, 1965, 1964, 1962, 1960, 1957, 1955, 1950, 1946, 1945, 1942, 1940, 1936, 1935, 1931, 1930, 1926, 1925, 1922
351 S Baywood Ave	2006, 2001, 2000, 1996, 1991, 1986, 1985, 1982, 1980, 1978, 1975, 1974, 1970, 1968, 1966, 1965, 1964, 1963, 1962, 1960, 1957, 1955, 1950, 1946, 1945, 1942, 1940, 1936, 1935, 1931, 1930, 1926, 1925, 1922
352 BAYWOOD AVE	2014, 2010, 2006, 2001, 2000, 1996, 1991, 1986, 1985, 1982, 1980, 1978, 1975, 1974, 1970, 1968, 1966, 1965, 1964, 1963, 1962, 1960, 1950, 1946, 1945, 1942, 1940, 1936, 1935, 1931, 1930, 1926, 1925, 1922
352 BAYWOOD AVE S	2014, 2010, 2006, 2001, 1991, 1986, 1985, 1982, 1980, 1978, 1974, 1968, 1965, 1964, 1963, 1962, 1957, 1955, 1950, 1946, 1945, 1942, 1940, 1936, 1935, 1931, 1930, 1926, 1925, 1922
352 S BAYWOOD AVE	2014, 2010, 2001, 2000, 1996, 1982, 1978, 1974, 1970, 1968, 1966, 1965, 1964, 1963, 1962, 1960, 1955, 1950, 1946, 1945, 1942, 1940, 1936, 1935, 1931, 1930, 1926, 1925, 1922
352 S Baywood Ave	2006, 2001, 2000, 1996, 1991, 1986, 1985, 1982, 1980, 1978, 1975, 1974, 1970, 1968, 1966, 1965, 1964, 1963, 1962, 1960, 1957, 1955, 1950, 1946, 1945, 1942, 1940, 1936, 1935, 1931, 1930, 1926, 1925, 1922
353 REDWOOD AVE	2014, 2010, 2006, 2001, 2000, 1996, 1991, 1985, 1982, 1980, 1978, 1975, 1974, 1970, 1968, 1966, 1965, 1964, 1963, 1962, 1960, 1957, 1955, 1950, 1946, 1945, 1942, 1940, 1936, 1935, 1931, 1930, 1926, 1925, 1922
357 REDWOOD AVE S	2014, 2010, 2006, 2001, 1996, 1991, 1986, 1985, 1982, 1980, 1978, 1974, 1968, 1965, 1964, 1963, 1962, 1957, 1950, 1946, 1945, 1942, 1940, 1936, 1935, 1931, 1930, 1926, 1925, 1922
357 S REDWOOD AVE	2014, 2010, 2001, 2000, 1996, 1991, 1986, 1982, 1980, 1978, 1975, 1974, 1970, 1968, 1966, 1965, 1964, 1963, 1962, 1960, 1955, 1950, 1946, 1945, 1942, 1940, 1936, 1935, 1931, 1930, 1926, 1925, 1922
358 CLOVER AVE S	2014, 2010, 2006, 2001, 1996, 1991, 1986, 1985, 1982, 1980, 1978, 1974, 1968, 1965, 1964, 1963, 1962, 1957, 1950, 1946, 1945, 1942, 1940, 1936, 1935, 1931, 1930, 1926, 1925, 1922
358 MONROE ST S	2014, 2010, 2006, 2001, 2000, 1991, 1986, 1985, 1982, 1980, 1978, 1974, 1968, 1965, 1964, 1963, 1962, 1957, 1950, 1946, 1945, 1942, 1940, 1936, 1935, 1931, 1930, 1926, 1925, 1922
358 REDWOOD AVE S	2014, 2010, 2006, 2001, 1996, 1991, 1986, 1985, 1982, 1980, 1978, 1974, 1968, 1965, 1964, 1963, 1962, 1957, 1950, 1946, 1945, 1942, 1940, 1936, 1935, 1931, 1930, 1926, 1925, 1922
358 S CLOVER	2014, 2010, 2006, 2001, 2000, 1996, 1991, 1986, 1985, 1982, 1980, 1978, 1975, 1974, 1970, 1968, 1966, 1965, 1964, 1963, 1962, 1960, 1955, 1950, 1946, 1945, 1942, 1940, 1936, 1935, 1931, 1930, 1926, 1925, 1922
358 S CLOVER AVE	2014, 2010, 2006, 2001, 2000, 1996, 1991, 1986, 1985, 1982, 1980, 1978, 1974, 1970, 1968, 1966, 1965, 1964, 1962, 1960, 1957, 1955, 1950, 1946, 1945, 1942, 1940, 1936, 1935, 1931, 1930, 1926, 1925, 1922
358 S MONROE	2014, 2010, 2006, 2001, 2000, 1996, 1991, 1986, 1985, 1982, 1980, 1978, 1975, 1974, 1970, 1968, 1966, 1965, 1964, 1963, 1962, 1960, 1955, 1950, 1946, 1945, 1942, 1940, 1936, 1935, 1931, 1930, 1926, 1925, 1922

FINDINGS

<u>Address Researched</u>	<u>Address Not Identified in Research Source</u>
358 S MONROE ST	2014, 2010, 2001, 2000, 1996, 1991, 1985, 1982, 1980, 1978, 1974, 1970, 1968, 1966, 1965, 1964, 1962, 1960, 1955, 1950, 1946, 1945, 1942, 1940, 1936, 1935, 1931, 1930, 1926, 1925, 1922
358 S REDWOOD AVE	2014, 2010, 2001, 2000, 1996, 1991, 1986, 1985, 1982, 1980, 1978, 1975, 1974, 1970, 1968, 1966, 1965, 1964, 1962, 1960, 1955, 1950, 1946, 1945, 1942, 1940, 1936, 1935, 1931, 1930, 1926, 1925, 1922
358 S Redwood Ave	2006, 2001, 2000, 1996, 1991, 1986, 1985, 1982, 1980, 1978, 1975, 1974, 1970, 1968, 1966, 1965, 1964, 1963, 1962, 1960, 1957, 1955, 1950, 1946, 1945, 1942, 1940, 1936, 1935, 1931, 1930, 1926, 1925, 1922
359 BAYWOOD AVE	2014, 2010, 2006, 2001, 2000, 1996, 1991, 1986, 1985, 1982, 1978, 1975, 1974, 1970, 1968, 1966, 1965, 1964, 1963, 1962, 1960, 1957, 1950, 1946, 1945, 1942, 1940, 1936, 1935, 1931, 1930, 1926, 1925, 1922
359 BAYWOOD AVE S	2014, 2010, 2006, 2001, 1991, 1986, 1985, 1982, 1980, 1978, 1974, 1968, 1965, 1964, 1963, 1962, 1957, 1955, 1950, 1946, 1945, 1942, 1940, 1936, 1935, 1931, 1930, 1926, 1925, 1922
359 CLOVER AVE S	2014, 2010, 2006, 2001, 2000, 1996, 1991, 1986, 1985, 1982, 1980, 1978, 1974, 1968, 1965, 1964, 1963, 1962, 1957, 1950, 1946, 1945, 1942, 1940, 1936, 1935, 1931, 1930, 1926, 1925, 1922
359 S BAYWOOD AVE	2014, 2010, 2001, 2000, 1996, 1982, 1980, 1978, 1974, 1970, 1968, 1966, 1965, 1964, 1962, 1960, 1955, 1950, 1946, 1945, 1942, 1940, 1936, 1935, 1931, 1930, 1926, 1925, 1922
359 S Baywood Ave	2006, 2001, 2000, 1996, 1991, 1986, 1985, 1982, 1980, 1978, 1975, 1974, 1970, 1968, 1966, 1965, 1964, 1963, 1962, 1960, 1957, 1955, 1950, 1946, 1945, 1942, 1940, 1936, 1935, 1931, 1930, 1926, 1925, 1922
359 S CLOVER AVE	2014, 2010, 2001, 2000, 1996, 1991, 1986, 1985, 1982, 1980, 1978, 1974, 1970, 1968, 1966, 1965, 1964, 1962, 1960, 1955, 1950, 1946, 1945, 1942, 1940, 1936, 1935, 1931, 1930, 1926, 1925, 1922
360 BAYWOOD AVE	2014, 2010, 2006, 2001, 2000, 1996, 1991, 1986, 1985, 1982, 1980, 1978, 1975, 1974, 1970, 1968, 1966, 1965, 1964, 1963, 1962, 1960, 1957, 1950, 1946, 1945, 1942, 1940, 1936, 1935, 1931, 1930, 1926, 1925, 1922
360 BAYWOOD AVE S	2014, 2010, 2006, 2001, 1996, 1991, 1986, 1985, 1982, 1980, 1978, 1974, 1968, 1965, 1964, 1963, 1962, 1957, 1955, 1950, 1946, 1945, 1942, 1940, 1936, 1935, 1931, 1930, 1926, 1925, 1922
360 CLOVER AVE S	2014, 2010, 2006, 2001, 1991, 1986, 1985, 1982, 1980, 1978, 1974, 1968, 1965, 1964, 1963, 1962, 1957, 1950, 1946, 1945, 1942, 1940, 1936, 1935, 1931, 1930, 1926, 1925, 1922
360 S BAYWOOD AVE	2014, 2010, 2001, 2000, 1996, 1991, 1986, 1985, 1982, 1980, 1978, 1975, 1974, 1970, 1968, 1966, 1965, 1964, 1962, 1960, 1957, 1955, 1950, 1946, 1945, 1942, 1940, 1936, 1935, 1931, 1930, 1926, 1925, 1922
360 S Baywood Ave	2010, 2006, 2001, 2000, 1996, 1991, 1986, 1985, 1982, 1980, 1978, 1975, 1974, 1970, 1968, 1966, 1965, 1964, 1963, 1962, 1960, 1957, 1955, 1950, 1946, 1945, 1942, 1940, 1936, 1935, 1931, 1930, 1926, 1925, 1922
360 S Clover Ave	2006, 2001, 2000, 1996, 1991, 1986, 1985, 1982, 1980, 1978, 1975, 1974, 1970, 1968, 1966, 1965, 1964, 1963, 1962, 1960, 1957, 1955, 1950, 1946, 1945, 1942, 1940, 1936, 1935, 1931, 1930, 1926, 1925, 1922
360 S CLOVER AVE	2014, 2010, 2001, 2000, 1996, 1982, 1980, 1978, 1974, 1970, 1968, 1966, 1965, 1964, 1962, 1960, 1957, 1955, 1950, 1946, 1945, 1942, 1940, 1936, 1935, 1931, 1930, 1926, 1925, 1922
361 CLOVER AVE S	2014, 2010, 2006, 2001, 1996, 1991, 1986, 1985, 1982, 1980, 1978, 1974, 1968, 1965, 1964, 1963, 1962, 1957, 1950, 1946, 1945, 1942, 1940, 1936, 1935, 1931, 1930, 1926, 1925, 1922

FINDINGS

Address Researched

Address Not Identified in Research Source

361 MONROE ST S	2014, 2010, 2006, 2001, 2000, 1991, 1986, 1985, 1982, 1980, 1978, 1974, 1968, 1965, 1964, 1963, 1962, 1957, 1955, 1950, 1946, 1945, 1942, 1940, 1936, 1935, 1931, 1930, 1926, 1925, 1922
361 S CLOVER AVE	2014, 2010, 2001, 2000, 1996, 1986, 1982, 1978, 1975, 1974, 1970, 1968, 1966, 1965, 1964, 1962, 1960, 1955, 1950, 1946, 1945, 1942, 1940, 1936, 1935, 1931, 1930, 1926, 1925, 1922
361 S MONROE	2014, 2010, 2006, 2001, 2000, 1996, 1991, 1986, 1985, 1982, 1980, 1978, 1975, 1974, 1970, 1968, 1966, 1965, 1964, 1963, 1962, 1960, 1955, 1950, 1946, 1945, 1942, 1940, 1936, 1935, 1931, 1930, 1926, 1925, 1922
361 S MONROE ST	2014, 2010, 2001, 2000, 1996, 1982, 1978, 1974, 1970, 1968, 1966, 1965, 1964, 1962, 1960, 1955, 1950, 1946, 1945, 1942, 1940, 1936, 1935, 1931, 1930, 1926, 1925, 1922
361 S Monroe St	2006, 2001, 2000, 1996, 1991, 1986, 1985, 1982, 1980, 1978, 1975, 1974, 1970, 1968, 1966, 1965, 1964, 1963, 1962, 1960, 1957, 1955, 1950, 1946, 1945, 1942, 1940, 1936, 1935, 1931, 1930, 1926, 1925, 1922
365 REDWOOD AVE S	2014, 2010, 2006, 2001, 1991, 1986, 1985, 1982, 1980, 1978, 1974, 1968, 1965, 1964, 1963, 1962, 1957, 1950, 1946, 1945, 1942, 1940, 1936, 1935, 1931, 1930, 1926, 1925, 1922
365 S REDWOOD AVE	2014, 2010, 2001, 2000, 1996, 1982, 1978, 1974, 1970, 1968, 1966, 1965, 1964, 1962, 1960, 1955, 1950, 1946, 1945, 1942, 1940, 1936, 1935, 1931, 1930, 1926, 1925, 1922
365 S Redwood Ave	2006, 2001, 2000, 1996, 1991, 1986, 1985, 1982, 1980, 1978, 1975, 1974, 1970, 1968, 1966, 1965, 1964, 1963, 1962, 1960, 1957, 1955, 1950, 1946, 1945, 1942, 1940, 1936, 1935, 1931, 1930, 1926, 1925, 1922
366 REDWOOD AVE S	2014, 2010, 2006, 2001, 1996, 1991, 1986, 1985, 1982, 1980, 1978, 1974, 1968, 1965, 1964, 1963, 1962, 1957, 1950, 1946, 1945, 1942, 1940, 1936, 1935, 1931, 1930, 1926, 1925, 1922
366 S REDWOOD AVE	2014, 2010, 2001, 2000, 1996, 1991, 1986, 1985, 1982, 1978, 1975, 1974, 1970, 1968, 1966, 1965, 1964, 1962, 1960, 1957, 1955, 1950, 1946, 1945, 1942, 1940, 1936, 1935, 1931, 1930, 1926, 1925, 1922
367 BAYWOOD AVE	2014, 2010, 2006, 2001, 2000, 1996, 1991, 1986, 1985, 1982, 1980, 1978, 1975, 1974, 1970, 1968, 1966, 1965, 1964, 1963, 1962, 1960, 1957, 1950, 1946, 1945, 1942, 1940, 1936, 1935, 1931, 1930, 1926, 1925, 1922
367 BAYWOOD AVE S	2014, 2010, 2006, 2001, 1991, 1986, 1985, 1982, 1980, 1978, 1974, 1968, 1965, 1964, 1963, 1962, 1957, 1955, 1950, 1946, 1945, 1942, 1940, 1936, 1935, 1931, 1930, 1926, 1925, 1922
367 S BAYWOOD AVE	2014, 2010, 2001, 2000, 1996, 1982, 1978, 1974, 1970, 1968, 1966, 1965, 1964, 1962, 1960, 1957, 1955, 1950, 1946, 1945, 1942, 1940, 1936, 1935, 1931, 1930, 1926, 1925, 1922
367 S Baywood Ave	2006, 2001, 2000, 1996, 1991, 1986, 1985, 1982, 1980, 1978, 1975, 1974, 1970, 1968, 1966, 1965, 1964, 1963, 1962, 1960, 1957, 1955, 1950, 1946, 1945, 1942, 1940, 1936, 1935, 1931, 1930, 1926, 1925, 1922
368 BAYWOOD AVE	2014, 2010, 2006, 2001, 2000, 1996, 1991, 1986, 1985, 1982, 1980, 1978, 1975, 1974, 1970, 1968, 1966, 1965, 1964, 1963, 1962, 1960, 1957, 1950, 1946, 1945, 1942, 1940, 1936, 1935, 1931, 1930, 1926, 1925, 1922
368 BAYWOOD AVE S	2014, 2010, 2006, 2001, 1996, 1991, 1986, 1985, 1982, 1980, 1978, 1974, 1968, 1965, 1964, 1963, 1962, 1957, 1955, 1950, 1946, 1945, 1942, 1940, 1936, 1935, 1931, 1930, 1926, 1925, 1922
368 CLOVER AVE S	2014, 2010, 2006, 2001, 2000, 1996, 1991, 1986, 1985, 1982, 1980, 1978, 1975, 1974, 1970, 1968, 1965, 1964, 1963, 1962, 1960, 1957, 1955, 1950, 1946, 1945, 1942, 1940, 1936, 1935, 1931, 1930, 1926, 1925, 1922

FINDINGS

Address Researched

Address Not Identified in Research Source

373 S CLOVER AVE	2014, 2010, 2001, 2000, 1996, 1991, 1986, 1985, 1982, 1978, 1974, 1970, 1968, 1966, 1965, 1964, 1962, 1960, 1957, 1955, 1950, 1946, 1945, 1942, 1940, 1936, 1935, 1931, 1930, 1926, 1925, 1922
373 S MONROE ST	2014, 2010, 2001, 2000, 1996, 1982, 1978, 1974, 1970, 1968, 1966, 1965, 1964, 1962, 1960, 1955, 1950, 1946, 1945, 1942, 1940, 1936, 1935, 1931, 1930, 1926, 1925, 1922
373 S Monroe St	2006, 2001, 2000, 1996, 1991, 1986, 1985, 1982, 1980, 1978, 1975, 1974, 1970, 1968, 1966, 1965, 1964, 1963, 1962, 1960, 1957, 1955, 1950, 1946, 1945, 1942, 1940, 1936, 1935, 1931, 1930, 1926, 1925, 1922
373 S Redwood Ave	2006, 2001, 2000, 1996, 1991, 1986, 1985, 1982, 1980, 1978, 1975, 1974, 1970, 1968, 1966, 1965, 1964, 1963, 1962, 1960, 1957, 1955, 1950, 1946, 1945, 1942, 1940, 1936, 1935, 1931, 1930, 1926, 1925, 1922
373 S REDWOOD AVE	2014, 2010, 2006, 2001, 2000, 1996, 1986, 1982, 1980, 1978, 1975, 1974, 1970, 1968, 1966, 1965, 1964, 1962, 1960, 1957, 1955, 1950, 1946, 1945, 1942, 1940, 1936, 1935, 1931, 1930, 1926, 1925, 1922
374 REDWOOD AVE S	2014, 2010, 2006, 2001, 1991, 1986, 1985, 1982, 1980, 1978, 1974, 1968, 1965, 1964, 1963, 1962, 1957, 1950, 1946, 1945, 1942, 1940, 1936, 1935, 1931, 1930, 1926, 1925, 1922
374 S REDWOOD AVE	2014, 2010, 2001, 2000, 1996, 1982, 1978, 1975, 1974, 1970, 1968, 1966, 1965, 1964, 1962, 1960, 1955, 1950, 1946, 1945, 1942, 1940, 1936, 1935, 1931, 1930, 1926, 1925, 1922
374 S Redwood Ave	2014, 2006, 2001, 2000, 1996, 1991, 1986, 1985, 1982, 1980, 1978, 1975, 1974, 1970, 1968, 1966, 1965, 1964, 1963, 1962, 1960, 1957, 1955, 1950, 1946, 1945, 1942, 1940, 1936, 1935, 1931, 1930, 1926, 1925, 1922
377 CLOVER AVE S	2014, 2010, 2006, 2001, 1996, 1991, 1986, 1985, 1982, 1980, 1978, 1975, 1974, 1970, 1968, 1966, 1965, 1964, 1963, 1962, 1960, 1957, 1955, 1950, 1946, 1945, 1942, 1940, 1936, 1935, 1931, 1930, 1926, 1925, 1922
381 REDWOOD AVE S	2014, 2010, 2006, 2001, 1996, 1991, 1986, 1985, 1982, 1980, 1978, 1974, 1968, 1965, 1964, 1963, 1962, 1957, 1950, 1946, 1945, 1942, 1940, 1936, 1935, 1931, 1930, 1926, 1925, 1922
381 S REDWOOD AVE	2014, 2010, 2001, 2000, 1996, 1991, 1982, 1980, 1978, 1974, 1970, 1968, 1966, 1965, 1964, 1962, 1960, 1955, 1950, 1946, 1945, 1942, 1940, 1936, 1935, 1931, 1930, 1926, 1925, 1922
382 REDWOOD AVE S	2014, 2010, 2006, 2001, 1996, 1991, 1986, 1985, 1982, 1980, 1978, 1974, 1968, 1965, 1964, 1963, 1962, 1957, 1950, 1946, 1945, 1942, 1940, 1936, 1935, 1931, 1930, 1926, 1925, 1922
382 S REDWOOD AVE	2014, 2010, 2001, 2000, 1996, 1991, 1986, 1985, 1982, 1980, 1978, 1974, 1970, 1968, 1966, 1965, 1964, 1962, 1960, 1955, 1950, 1946, 1945, 1942, 1940, 1936, 1935, 1931, 1930, 1926, 1925, 1922
382 S Redwood Ave	2014, 2006, 2001, 2000, 1996, 1991, 1986, 1985, 1982, 1980, 1978, 1975, 1974, 1970, 1968, 1966, 1965, 1964, 1963, 1962, 1960, 1957, 1955, 1950, 1946, 1945, 1942, 1940, 1936, 1935, 1931, 1930, 1926, 1925, 1922
383 REDWOOD AVE	2014, 2010, 2006, 2001, 2000, 1996, 1991, 1985, 1982, 1978, 1975, 1974, 1970, 1968, 1966, 1965, 1964, 1963, 1962, 1960, 1957, 1955, 1950, 1946, 1945, 1942, 1940, 1936, 1935, 1931, 1930, 1926, 1925, 1922
384 BAYWOOD AVE	2014, 2010, 2006, 2001, 2000, 1996, 1991, 1986, 1985, 1982, 1980, 1978, 1975, 1974, 1970, 1968, 1966, 1965, 1964, 1963, 1962, 1960, 1957, 1950, 1946, 1945, 1942, 1940, 1936, 1935, 1931, 1930, 1926, 1925, 1922
384 BAYWOOD AVE S	2014, 2010, 2006, 2001, 1991, 1986, 1985, 1982, 1980, 1978, 1974, 1968, 1965, 1964, 1963, 1962, 1957, 1955, 1950, 1946, 1945, 1942, 1940, 1936, 1935, 1931, 1930, 1926, 1925, 1922

FINDINGS

Address Researched

Address Not Identified in Research Source

384 CLOVER AVE S	2014, 2010, 2006, 2001, 2000, 1996, 1991, 1986, 1985, 1982, 1980, 1978, 1975, 1974, 1970, 1968, 1965, 1964, 1963, 1962, 1957, 1950, 1946, 1945, 1942, 1940, 1936, 1935, 1931, 1930, 1926, 1925, 1922
384 S BAYWOOD	2014, 2010, 2006, 2001, 2000, 1996, 1991, 1986, 1985, 1982, 1980, 1978, 1975, 1974, 1970, 1968, 1966, 1965, 1964, 1963, 1962, 1960, 1955, 1950, 1946, 1945, 1942, 1940, 1936, 1935, 1931, 1930, 1926, 1925, 1922
384 S BAYWOOD AVE	2014, 2010, 2001, 2000, 1996, 1982, 1978, 1974, 1970, 1968, 1966, 1965, 1964, 1962, 1960, 1955, 1950, 1946, 1945, 1942, 1940, 1936, 1935, 1931, 1930, 1926, 1925, 1922
384 S Baywood Ave	2006, 2001, 2000, 1996, 1991, 1986, 1985, 1982, 1980, 1978, 1975, 1974, 1970, 1968, 1966, 1965, 1964, 1963, 1962, 1960, 1957, 1955, 1950, 1946, 1945, 1942, 1940, 1936, 1935, 1931, 1930, 1926, 1925, 1922
384 S CLOVER	2014, 2010, 2006, 2001, 2000, 1996, 1991, 1986, 1985, 1982, 1980, 1978, 1975, 1974, 1970, 1968, 1966, 1965, 1964, 1963, 1962, 1960, 1955, 1950, 1946, 1945, 1942, 1940, 1936, 1935, 1931, 1930, 1926, 1925, 1922
384 S CLOVER AVE	2014, 2010, 2006, 2001, 2000, 1996, 1991, 1986, 1985, 1982, 1980, 1978, 1975, 1974, 1970, 1968, 1966, 1965, 1964, 1963, 1962, 1960, 1955, 1950, 1946, 1945, 1942, 1940, 1936, 1935, 1931, 1930, 1926, 1925, 1922
385 MONROE ST S	2014, 2010, 2006, 2001, 2000, 1996, 1991, 1986, 1985, 1982, 1980, 1978, 1974, 1968, 1966, 1965, 1964, 1963, 1962, 1957, 1950, 1946, 1945, 1942, 1940, 1936, 1935, 1931, 1930, 1926, 1925, 1922
385 S MONROE	2014, 2010, 2006, 2001, 2000, 1996, 1991, 1986, 1985, 1982, 1978, 1975, 1974, 1970, 1968, 1966, 1965, 1964, 1963, 1962, 1960, 1955, 1950, 1946, 1945, 1942, 1940, 1936, 1935, 1931, 1930, 1926, 1925, 1922
385 S MONROE ST	2014, 2010, 2006, 2001, 2000, 1996, 1991, 1982, 1980, 1978, 1974, 1970, 1968, 1966, 1965, 1964, 1962, 1960, 1955, 1950, 1946, 1945, 1942, 1940, 1936, 1935, 1931, 1930, 1926, 1925, 1922
385 S Monroe St	2014, 2006, 2001, 2000, 1996, 1991, 1986, 1985, 1982, 1980, 1978, 1975, 1974, 1970, 1968, 1966, 1965, 1964, 1963, 1962, 1960, 1957, 1955, 1950, 1946, 1945, 1942, 1940, 1936, 1935, 1931, 1930, 1926, 1925, 1922
386 CLOVER AVE S	2014, 2010, 2006, 2001, 1991, 1986, 1985, 1982, 1980, 1978, 1974, 1970, 1968, 1965, 1964, 1963, 1962, 1957, 1950, 1946, 1945, 1942, 1940, 1936, 1935, 1931, 1930, 1926, 1925, 1922
386 MONROE ST S	2014, 2010, 2006, 2001, 2000, 1991, 1986, 1985, 1982, 1980, 1978, 1974, 1968, 1965, 1964, 1963, 1962, 1957, 1950, 1946, 1945, 1942, 1940, 1936, 1935, 1931, 1930, 1926, 1925, 1922
386 S CLOVER AVE	2014, 2010, 2001, 2000, 1996, 1985, 1982, 1978, 1974, 1970, 1968, 1966, 1965, 1964, 1962, 1960, 1957, 1955, 1950, 1946, 1945, 1942, 1940, 1936, 1935, 1931, 1930, 1926, 1925, 1922
386 S Clover Ave	2006, 2001, 2000, 1996, 1991, 1986, 1985, 1982, 1980, 1978, 1975, 1974, 1970, 1968, 1966, 1965, 1964, 1963, 1962, 1960, 1957, 1955, 1950, 1946, 1945, 1942, 1940, 1936, 1935, 1931, 1930, 1926, 1925, 1922
386 S MONROE	2014, 2010, 2006, 2001, 2000, 1996, 1991, 1986, 1985, 1982, 1980, 1978, 1975, 1974, 1970, 1968, 1966, 1965, 1964, 1963, 1962, 1960, 1955, 1950, 1946, 1945, 1942, 1940, 1936, 1935, 1931, 1930, 1926, 1925, 1922
386 S MONROE ST	2014, 2010, 2001, 2000, 1996, 1982, 1980, 1978, 1974, 1970, 1968, 1966, 1965, 1964, 1962, 1960, 1955, 1950, 1946, 1945, 1942, 1940, 1936, 1935, 1931, 1930, 1926, 1925, 1922
400 MONROE ST S	2014, 2010, 2006, 2001, 2000, 1991, 1986, 1985, 1982, 1980, 1978, 1974, 1968, 1965, 1964, 1963, 1962, 1960, 1957, 1950, 1946, 1945, 1942, 1940, 1936, 1935, 1931, 1930, 1926, 1925, 1922

389074

2881 Hemlock Ave, 376, 375, 383 South Baywood

San Jose, CA 95128

Inquiry Number: 5300866.3

May 18, 2018

Certified Sanborn® Map Report



6 Armstrong Road, 4th floor
Shelton, CT 06484
Toll Free: 800.352.0050
www.edrnet.com

Certified Sanborn® Map Report

05/18/18

Site Name:

389074
2881 Hemlock Ave, 376, 375, 3
San Jose, CA 95128
EDR Inquiry # 5300866.3

Client Name:

AEI Consultants
2500 Camino Diablo
Walnut Creek, CA 94597
Contact: Christian Cagonot



The Sanborn Library has been searched by EDR and maps covering the target property location as provided by AEI Consultants were identified for the years listed below. The Sanborn Library is the largest, most complete collection of fire insurance maps. The collection includes maps from Sanborn, Bromley, Perris & Browne, Hopkins, Barlow, and others. Only Environmental Data Resources Inc. (EDR) is authorized to grant rights for commercial reproduction of maps by the Sanborn Library LLC, the copyright holder for the collection. Results can be authenticated by visiting www.edrnet.com/sanborn.

The Sanborn Library is continually enhanced with newly identified map archives. This report accesses all maps in the collection as of the day this report was generated.

Certified Sanborn Results:

Certification # EFFB-46DA-B8E8
PO # 161696
Project 389074

UNMAPPED PROPERTY

This report certifies that the complete holdings of the Sanborn Library, LLC collection have been searched based on client supplied target property information, and fire insurance maps covering the target property were not found.



Sanborn® Library search results

Certification #: EFFB-46DA-B8E8

The Sanborn Library includes more than 1.2 million fire insurance maps from Sanborn, Bromley, Perris & Browne, Hopkins, Barlow and others which track historical property usage in approximately 12,000 American cities and towns. Collections searched:

- Library of Congress
- University Publications of America
- EDR Private Collection

The Sanborn Library LLC Since 1866™

Limited Permission To Make Copies

AEI Consultants (the client) is permitted to make up to FIVE photocopies of this Sanborn Map transmittal and each fire insurance map accompanying this report solely for the limited use of its customer. No one other than the client is authorized to make copies. Upon request made directly to an EDR Account Executive, the client may be permitted to make a limited number of additional photocopies. This permission is conditioned upon compliance by the client, its customer and their agents with EDR's copyright policy; a copy of which is available upon request.

Disclaimer - Copyright and Trademark Notice

This Report contains certain information obtained from a variety of public and other sources reasonably available to Environmental Data Resources, Inc. It cannot be concluded from this Report that coverage information for the target and surrounding properties does not exist from other sources. NO WARRANTY EXPRESSED OR IMPLIED, IS MADE WHATSOEVER IN CONNECTION WITH THIS REPORT. ENVIRONMENTAL DATA RESOURCES, INC. SPECIFICALLY DISCLAIMS THE MAKING OF ANY SUCH WARRANTIES, INCLUDING WITHOUT LIMITATION, MERCHANTABILITY OR FITNESS FOR A PARTICULAR USE OR PURPOSE. ALL RISK IS ASSUMED BY THE USER. IN NO EVENT SHALL ENVIRONMENTAL DATA RESOURCES, INC. BE LIABLE TO ANYONE, WHETHER ARISING OUT OF ERRORS OR OMISSIONS, NEGLIGENCE, ACCIDENT OR ANY OTHER CAUSE, FOR ANY LOSS OF DAMAGE, INCLUDING, WITHOUT LIMITATION, SPECIAL, INCIDENTAL, CONSEQUENTIAL, OR EXEMPLARY DAMAGES. ANY LIABILITY ON THE PART OF ENVIRONMENTAL DATA RESOURCES, INC. IS STRICTLY LIMITED TO A REFUND OF THE AMOUNT PAID FOR THIS REPORT. Purchaser accepts this Report "AS IS". Any analyses, estimates, ratings, environmental risk levels or risk codes provided in this Report are provided for illustrative purposes only, and are not intended to provide, nor should they be interpreted as providing any facts regarding, or prediction or forecast of, any environmental risk for any property. Only a Phase I Environmental Site Assessment performed by an environmental professional can provide information regarding the environmental risk for any property. Additionally, the information provided in this Report is not to be construed as legal advice. Copyright 2018 by Environmental Data Resources, Inc. All rights reserved. Reproduction in any media or format, in whole or in part, of any report or map of Environmental Data Resources, Inc., or its affiliates, is prohibited without prior written permission.

EDR and its logos (including Sanborn and Sanborn Map) are trademarks of Environmental Data Resources, Inc. or its affiliates. All other trademarks used herein are the property of their respective owners.

APPENDIX E

REGULATORY AGENCY RECORDS

375 S Baywood

*Cesspool Abate
Survey*

Building Permit Confirmed
Not Required

CITY OF SAN JOSE BUILDING DEPARTMENT

APPLICATION FOR PLUMBING and/or GAS PIPING PERMIT

Date 8-7 1970 Permit No. 88140

The undersigned hereby makes application to the Plumbing Inspector of the City of San Jose for a permit to install plumbing fixtures and/or pipes listed on the reverse side.

Exemption from requirement for State of California for Contractor's License is hereby claimed by undersigned: as owner statement filed

Undersigned attests that his State of California Contractor's License # 116775 is in full force and effect and properly authorizes this application.

San Jose City Business License # _____

I certify that in the performance of the work for which this permit is issued I shall not employ any person in any manner so as to violate the workmen's compensation laws of California.

OWNER Mr Hochman

ADDRESS 375 S. Baywood Lot No. _____

USE OF BUILDING Home

Signed x R. Pedersen

280-30 Aug. 69

375 S. Baywood

Pedersen

FIXTURES		FIXTURES		MAIN DRAIN		
Water Heaters		Floor Drains		Size	Material	
Water Closets		Hoppers		To	To Septic Tank	
Bath Tubs		Sand Traps		RAIN WATER DRAINAGE		
Showers		Urinals		Size	Material	
Lavatories		Area Drains		To Curb	To Main Sewer	
Kitchen Sinks		Water Leaders		WATER SYSTEM		
Dish Washers		Trailer Space		Size	Material	
Waste Disposals		Swim Pool		FEES		
Wash Trays		Indirect Wastes		Fixture Fee		
Washing Machines		Drywell		Main Drain Fee		
Water Treat. Equip.		Backflow Preventer		Storm Drain Fee		
Sinks		Survey		Water Sys. Fee		
Dental Units				Gas Piping Fee		
Drinking Fountains				Survey	200	
				Permit Fee		
TOTAL				TOTAL FEE		
INSPECTOR'S REPORT				HOUSE GAS PIPING		
Partial	<i>J. 10-70 [Signature]</i>			No. Lines	Outlets	Size
Rough				Tested and Approved		
Finish				By		

375 So. Baywood

11

Building Permit Confirmed
Not Required

CITY OF SAN JOSE

BUILDING DEPARTMENT

APPLICATION FOR PLUMBING and/or GAS PIPING PERMIT

Date 8-11 1970 Permit No. 88212

The undersigned hereby makes application to the Plumbing Inspector of the City of San Jose for a permit to install plumbing fixtures and/or pipes listed on the reverse side.

Exemption from requirement for State of California for Contractor's License is hereby claimed by undersigned: as owner statement filed

Undersigned attests that his State of California Contractor's License # 116775 is in full force and effect and properly authorizes this application.

San Jose City Business License # 41-01196

I certify that in the performance of the work for which this permit is issued I shall not employ any person in any manner so as to violate the workmen's compensation laws of California.

OWNER Mr Hockman

ADDRESS 375 S. Baywood Lot No. _____

USE OF BUILDING Home

Signed R. Pedersen P.B.G.

280-30 Aug. 69

375 So. Baywood

R. Redersen Plbg.

FIXTURES		FIXTURES		MAIN DRAIN				
Water Heaters		Floor Drains		Size <i>4</i>	Material <i>V.C.P.</i>			
Water Closets		Hoppers		To <i>P.L.</i>	To Septic Tank			
Bath Tubs		Sand Traps		RAIN WATER DRAINAGE				
Showers		Urinals		Size	Material			
Lavatories		Area Drains		To Curb	To Main Sewer			
Kitchen Sinks		Water Leaders		WATER SYSTEM				
Dish Washers		Trailer Space		Size	Material			
Waste Disposals		Swim Pool		FEEES				
Wash Trays		Indirect Wastes		Fixture Fee	<i>5⁰⁰</i>			
Washing Machines		Drywell		Main Drain Fee				
Water Treat. Equip.		Backflow Preventer		Storm Drain Fee				
Sinks		Survey		Water Sys. Fee				
Dental Units		<i>ABATEMENT</i>		Gas Piping Fee				
Drinking Fountains				Survey				
		<i>CROSSPOOL</i>		Permit Fee	<i>2</i>			
		TOTAL		TOTAL FEE	<i>7⁰⁰</i>			
INSPECTOR'S REPORT				HOUSE GAS PIPING				
Partial	<i>8-13-70 [Signature]</i>			No. Lines	Outlets	Size		
Rough				Tested and Approved			By	
Finish								

375 S. Baywood St.

Building Permit Confirmed
Not Required

CITY OF SAN JOSE

10-27-76

BUILDING DEPARTMENT

APPLICATION FOR ELECTRICAL PERMIT

Date 10-12 1976 Permit No. 48300

The undersigned hereby makes application to the Electrical Inspector of the City of San Jose for a permit to install electrical fixtures and/or wiring as listed on the reverse side.

Exemption from requirement for State of California for Contractor's License is hereby claimed by undersigned: as owner statement filed

Undersigned attests that his State of California Contractor's License # 304451 is in full force and effect and properly authorizes this application.

San Jose City Business License # 47-02534

I certify that in the performance of the work for which this permit is issued I shall not employ any person in any manner so as to violate the workmen's compensation laws of California.

OWNER G D MC MANUS

ADDRESS 375 S BAYWOOD ST

USE OF BUILDING CARPET CLEANING

FIRM ANDRE ELECTRIC SIGNED [Signature]

280-201n

375 S. Baywood St.

Andre Elect.

110

ITEMIZE THE FOLLOWING

			New	Old
Outlets _____	Panels, Cabinets _____	Size Service Conduit	2"	1 1/4"
Switches _____	Switchboards _____	Size Service Wires	4/0	#10
Receptacles _____	Panelboards _____	Size Service Switch	200.	30
Fixtures _____	Festoon Lamps _____	Size Sub Feed Conduit		
Mercury Lamps _____	Dryers _____ KW _____	Size Sub Feed Wires		
Ranges _____ KW _____	Heaters _____ KW _____	Number of Circuits	3	3
Signs _____	Transformers _____	Motors _____	Number of Meters	
HP _____	Phase _____	Ampere Loads	35A	Lighting _____
Power _____				
Miscellaneous _____				

Rough Inspection _____ By _____

Final Inspection 10-27-76 By [Signature]

Remarks: 10-18-76 S.E.N. 10-20-76 S.E.N. RIV

375 So. Baywood Ave.

CANCELED

Pat's Elec. 11A

Building Permit Confirmed
Not Required

CITY OF SAN JOSE BUILDING DEPARTMENT
APPLICATION FOR ELECTRICAL PERMIT

Date 7-27 1981 Permit No. 87334

The undersigned hereby makes application to the Electrical Inspector of the City of San Jose for a permit to install electrical fixtures and/or wiring as listed on the reverse side.

Exemption from requirement for State of California for Contractor's License is hereby claimed by undersigned: as owner statement filed

Undersigned attests that his State of California Contractor's License # 370022 is in full force and effect and properly authorizes this application.

San Jose City Business License # 502700

I certify that in the performance of the work for which this permit is issued I shall not employ any person in any manner so as to violate the workmen's compensation laws of California.

OWNER Mr. KILLEEN

ADDRESS 375 S. BAYWOOD

USE OF BUILDING RESIDENTIAL

FIRM PAT'S ELECTRIC SIGNED A-D. Patterson

280-201n

VOID

EXCEEDS

1415 RC PRE 111716

*SELF
EMP.
MDP*

ITEMIZE THE FOLLOWING

New Old

Outlets _____	Panels, Cabinets <u>1</u>	Size Service Conduit <u>1 1/4</u>	<u>3/4</u>
Switches _____	Switchboards _____	Size Service Wires <u>#2</u>	
Receptacles _____	Panelboards _____	Size Service Switch <u>100</u>	<u>60</u>
Fixtures _____	Festoon Lamps _____	Size Sub Feed Conduit <u>1 1/4</u>	
Mercury Lamps _____	Dryers _____ KW _____	Size Sub Feed Wires <u>#2</u>	
Ranges _____ KW _____	Heaters _____ KW _____	Number of Circuits _____	
Signs _____	Transformers _____	Motors _____	Number of Meters _____
HP _____	Phase _____	Ampere Loads <u>60A</u>	Lighting _____ Power _____
Miscellaneous _____			

Rough Inspection _____ By _____

Final Inspection _____ By _____

Remarks: 1-5-22 Gen Rg.

280-201n

375 S. BAYWOOD AVE.

Complaint File # BC 84-105

Tract No. _____ Lot No. _____ Permit No. 42729 GDE

CITY OF SAN JOSE
APPLICATION FOR BUILDING PERMIT

BUILDING DEPARTMENT

Application Date 4/13/84, 19 84 Permit Date April 13, 19 84

P.C. No. NONE

Application is hereby made for a permit to Alter an exist. unpermitted access
a 1 story, Type FN Res. Building Use Zone R-3 bldg.
at 375 S. BAYWOOD AVE. Occupancy R-3
to be occupied only as 1 Fam. Res. / det. access bldg. Sq. feet —
*(over) Parking Space —

in accordance with Plans, Specifications and Plot-plan filed herewith. Fire Sprinkler —

Estimated Value of Improvements, \$ 800.00 Emer. Elect. —

I certify that in the performance of the work for which this permit is issued I shall not employ any person

Owner W.E. Killian Address 3554 Walton Way, S.J., 95117

By _____ Address _____

This permit shall expire and become null and void if the work authorized by it is not commenced within 120 days from the date issued or if the work is suspended or abandoned for a period of 120 days after commencement.

FINAL INSPECTION 12-3-84 Tupano [Signature]

Exemption from requirement for State of California for Contractor's License is hereby claimed by applicant:

as owner

statement filed

Applicant attests that his State of California Contractor's License No. _____ is in full force and effect and properly authorizes this application.

San Jose City Business License No. _____

Note This permit was issued to repair a 16'x27' addition and a 10'x17' addition, both to a detached garage. The original additions were added w/o permits by a previous owner.

1. LOCATION <i>375 S. Baywood</i>		2. DATE RCD. <i>8/13/84</i>	3. TIME RCD.
4. READY AM () PM ()	ANYTIME () SPECIFY _____	5. TYPE OF INSPECT. <i>SHT. Rock</i>	6. AREA
8. APPROVED () DISAPPROVED (<input checked="" type="checkbox"/>)		9. REMARKS: <i>Nail</i>	
7. INSPT. MADE TIME DATE <i>8/14/84</i>			
<i>shutrols in place.</i>			
<i>1) Needs window frame closed and shut-locked now.</i>			
<i>2) Nail @ 7" o.c. as called for on plan.</i>			
INSPECTOR <i>[Signature]</i>			
WHITE - FILE	YELLOW - INSPECTOR	PINK - OFFICE	280 - 671

1. LOCATION <i>375 So. Baywood</i>		2. DATE RCD. <i>9/12/84</i>	3. TIME RCD.
4. READY AM () PM ()	ANYTIME () SPECIFY _____	5. TYPE OF INSPECT. <i>SHT Rock</i>	6. AREA
8. APPROVED (<input checked="" type="checkbox"/>) DISAPPROVED ()		9. REMARKS: <i>NAN</i>	
7. INSPT. MADE TIME DATE <i>9/13/84</i>			
<i>Don't forget to cover the window prior to applying the bldg. felt and plywood to outside.</i>			
INSPECTOR <i>[Signature]</i>			
WHITE - FILE	YELLOW - INSPECTOR	PINK - OFFICE	280 - 671

CITY OF SAN JOSE INSPECTION NOTICE

1. LOCATION 375 So Baywood		2. DATE RCD. 10/31/84	3. TIME RCD. 42729
4. READY AM () PM () THURSDAY	ANYTIME () SPECIFY	5. TYPE OF INSPECT. GENERAL	6. AREA 11A
8. APPROVED () DISAPPROVED ()	9. REMARKS: frase repair		
No approved permit on job - appears to be complaint matter Permit by Gordon Church Inspector: Suparko			
WHITE - FILE	YELLOW - INSPECTOR	PINK - OFFICE	REV '81 280-671

CITY OF SAN JOSE INSPECTION NOTICE

1. LOCATION 375 South Baywood		2. DATE RCD. 11/1	3. TIME RCD.
4. READY AM () PM () Friday	ANYTIME () SPECIFY	5. TYPE OF INSPECT. GENERAL	6. AREA 11A
8. APPROVED () DISAPPROVED ()	9. REMARKS: CORRECTIONS ON PAR PLAN X CHPT X THEORE SIDING NOT INSTALLED ON PERMIT LINA WALLS		
		INSPECTOR	STAVD
WHITE - FILE	YELLOW - INSPECTOR	PINK - OFFICE	REV '81 280-671

CITY OF SAN JOSE INSPECTION NOTICE

1. LOCATION 375 South Baywood		2. DATE RCD. 11/14/84	3. TIME RCD.
4. READY AM () PM ()	ANYTIME () SPECIFY _____	5. TYPE OF INSPECT. Final	6. AREA 11A
8. APPROVED () DISAPPROVED (<input checked="" type="checkbox"/>)		7. INSPT. MADE TIME DATE 11/16/84	
9. REMARKS: NO ACCESS Please phone Monday after 8:00 AM @ 8:30 for appointment 11/16/84 Inspector [Signature]			
WHITE - FILE	YELLOW - INSPECTOR	PINK - OFFICE	REV '81 280-671

CITY OF SAN JOSE INSPECTION NOTICE

1. LOCATION 375 South Baywood		2. DATE RCD.	3. TIME RCD.
4. READY AM () PM ()	ANYTIME () SPECIFY _____	5. TYPE OF INSPECT. Final	6. AREA
8. APPROVED () DISAPPROVED (<input checked="" type="checkbox"/>)		7. INSPT. MADE TIME DATE 11/29/84	
9. REMARKS: Plan & permit Not posted Premises locked unable to make proper insp. Inspector [Signature]			
WHITE - FILE	YELLOW - INSPECTOR	PINK - OFFICE	REV '81 280-671

CITY OF SAN JOSE INSPECTION NOTICE

1. LOCATION 375 S. Baywood Dr		2. DATE RCD. 1/29	3. TIME RCD. 1:27
4. READY AM () PM ()	ANYTIME () SPECIFY	5. TYPE OF INSPECT. JNL	6. AREA 11A
8. APPROVED () DISAPPROVED		7. INSPT. MADE TIME DATE	
9. REMARKS: (re-call) 10 AM 2:00 PM Recall insp please renew			

INSPECTOR *[Signature]*

WHITE - FILE YELLOW - INSPECTOR PINK - OFFICE REV '81 280-671

CITY OF SAN JOSE INSPECTION NOTICE

1. LOCATION 375 S. Baywood Dr 375 South Baywood		2. DATE RCD. 1/30	3. TIME RCD. 2:30
4. READY AM () PM ()	ANYTIME () SPECIFY	5. TYPE OF INSPECT. JNL	6. AREA 11A
8. APPROVED () DISAPPROVED ()		7. INSPT. MADE TIME DATE 1/29/84	
9. REMARKS: OK			

INSPECTOR *[Signature]*

WHITE - FILE YELLOW - INSPECTOR PINK - OFFICE REV '81 280-671

375 S BAYWOOD AVE.

Danya

11A

Building Permit Confirmed
Not Required

CITY OF SAN JOSE

10-5-84

BUILDING DEPARTMENT

APPLICATION FOR ELECTRICAL PERMIT

Date JUNE 19th 1984 Permit No. 12372 +14588

The undersigned hereby makes application to the Electrical Inspector of the City of San Jose for a permit to install electrical fixtures and/or wiring as listed on the reverse side.

Exemption from requirement for State of California for Contractor's License is hereby claimed by undersigned: as owner statement filed

Undersigned attests that his State of California Contractor's License # C10-349804 is in full force and effect and properly authorizes this application.

San Jose City Business License # 073602185

I certify that in the performance of the work for which this permit is issued I shall not employ any person ~~as to violate the workman's compensation law of California~~ SELF-

OWNER KILLEEN EMPLOYED

ADDRESS 375 SOUTH BAYWOOD AVE

USE OF BUILDING Single FAMILY DWELLING and off-street motorcycle parking fac.

FIRM DANYA ELECTRIC SIGNED [Signature]

OWNER # 296-4717

289-201n

H.O.
10-6-84

applied

REPLACES #87334 AS PER OWNER - 8/15/89 - DDE

ITEMIZE THE FOLLOWING

			New	Old	
Outlets _____	Panels, Cabinets _____	Size Service Conduit	1 1/4"		
Switches _____	Switchboards _____	Size Service Wires	2 ALUM		
Receptacles _____	Panelboards _____	Size Service Switch	100 AMP	70 AMP	
Fixtures _____	Festoon Lamps _____	Size Sub Feed Conduit			
Mercury Lamps _____	Dryers _____ KW _____	Size Sub Feed Wires			
Ranges _____ KW _____	Heaters _____ KW _____	Number of Circuits			
Signs _____	Transformers _____	Motors _____	Number of Meters	1	1 1/2
HP _____	Phase _____	Ampere Loads	81	Lighting _____	Power _____
Miscellaneous + CLEAN UP WORK.					

Rough Inspection _____ By _____
Final Inspection 10-5-84 By DJ
Remarks:



City of San Jose

Building Division

OFFICE OF CHIEF BUILDING OFFICIAL
DEPARTMENT OF CITY PLANNING AND BUILDING
801 NORTH FIRST STREET, ROOM 200
SAN JOSE, CA 95110
PH: (408) 277-4541 FAX: (408) 277-2920

Application for Reroof Permit

WHEN THE PERMIT ON THE BACK SIDE IS PROPERLY FILLED OUT AND SIGNED, THIS WILL BE YOUR APPLICATION FOR A PERMIT.

APPLICANT MUST ACKNOWLEDGE READING BY SIGNING BELOW. THE ONLY TYPE OF WORK AUTHORIZED UNDER THIS PERMIT IS REPLACEMENT OF EXISTING ROOFING, NO OTHER BUILDING ALTERATIONS ARE PERMITTED. THIS PERMIT WILL EXPIRE IF WORK IS NOT STARTED IN 180 DAYS FROM THE DATE OF ISSUANCE AND IF SUBSTANTIAL PROGRESS HAS NOT BEEN MADE AND VERIFIED BY AN INSPECTION EVERY 180 DAYS. THE ISSUANCE OF A PERMIT SHALL NOT CONSTITUTE AN APPROVAL OF ANY VIOLATION OF THE CODES OR FEDERAL, STATE AND CITY LAWS AND ORDINANCES. ANY PERMIT PRESUMING TO GIVE AUTHORITY TO VIOLATIONS OF THE CODES OR FEDERAL, STATE AND CITY LAWS AND ORDINANCES WILL BE INVALID. CITY CODES DO NOT EXEMPT YOU FROM COMPLIANCE WITH ANY DEED RESTRICTIONS OR RESTRICTIONS OF YOUR HOMEOWNERS ASSOCIATION. THESE RESTRICTIONS MAY LIMIT OR PROHIBIT WHAT YOU MAY WISH TO DO ON YOUR PROPERTY.

DATE 7-11-95 SIG EASTMAN CONTRACTING INC

PRINT Eastman Contracting Inc

FOR OFFICE USE ONLY BELOW

SITUS INFORMATION: BARCLAY MAP COORDINATES PG VT HZ
ADDRESS IS IN CITY () YES () NO
OCC. GROUP R3 TYPE OF CONSTRUCTION

() HISTORICAL PLANNING PERMIT NO.

REQUIRED FIRE-RETARDANCY CLASSIFICATION A B C NR

PERMIT FEE CALCULATION VALUATION \$ 1955-

INSPECTION INFORMATION

Table with columns for Signature and Date. Rows include TEAR OFF INSPECTION, PROGRESS INSPECTION, and FINAL INSPECTION.

PERMIT NO. B950950905 INSPECTION AREA 11A

INSPECTOR TO BE NOTIFIED ONE DAY BEFORE INSPECTION DESIRED

INSPECTION IS REQUIRED
INSPECTION IS OPTIONAL

APPLICANT MUST COMPLETE ALL APPLICABLE ITEMS BELOW

PROJECT ADDRESS: 375 S. Baywood Avenue 95050
BLDG #, APT/SUITE #, ZIF CODE
OWNER: Clifford Ohlomu
PERMITEE: Eastman Contracting
DESCRIBE SCOPE OF WORK: Remove old roof and install new dimensional shingle roof.
USE OF BUILDING: SFR
TOTAL VALUATION (INCLUDING LABOR, MATERIALS, ETC.): \$

TOTAL NO. OF EXISTING ROOF COVERS

Table with columns: SHINGLE/SHAKE, TO REMAIN, TO BE REMOVED. Rows include Composition Shingles, Wood Shingles, Wood Shakes, Other, Built-up Roofing, Gravel Surface, Smooth Surface.

SHINGLE OR SHAKE REROOF

NEW ROOF SPECIFICATIONS

- 1. FOLLOW THE MANUFACTURER'S INSTRUCTIONS.
2. REPLACE ALL DAMAGED SHEATHING AND INSULATION.
3. REPLACE ALL RUSTY METAL VENTS AND FLASHING.
4. RAISE ALL JACKS, FLASHINGS AND EQUIPMENT.
5. USE PROPER SIZE FLASHINGS FOR GIVEN INSTALLATION.
6. RIDGE AND FIELD EXPOSURES MAX
7. ROOF SLOPE 4 IN 12" TOTAL SQUARES 23
ASPHALT SHINGLES 270 LBS. MANUFACTURER G5
WOOD SHINGLES
WOOD SHAKES HEAVY MEDIUM
OTHER ICBO NO.
UNDERLAY 30 LBS. TYPE felt
INTERLAY LBS. TYPE
FIRE-RETARDANCY CLASSIFICATION A B C NR

APPLICANT MUST PROVIDE A COPY OF THE ICBO REPORT OR MANUFACTURING INSTALLATION INSTRUCTIONS AT THE TIME OF INSPECTION

BUILT-UP REROOF

- 1. FOLLOW THE MANUFACTURER'S INSTRUCTIONS.
2. REPLACE ALL DAMAGED SHEATHING AND INSULATION.
3. REPLACE ALL RUSTY METAL AND FLASHINGS.
4. RAISE ALL JACKS, FLASHINGS AND EQUIPMENT.
5. PRIME METAL AND MASONRY.
6. ALL ANGLES TO HAVE ADDITIONAL PLY AND AN APPROVED CAP.
MANUFACTURER
SPEC. NO.
ROOF SLOPE IN 12" TOTAL SQUARES
RIGID INSULATION
BASE SHEET LBS. TYPE
PLIES OF LBS. TYPE
CAP SHEET LBS. TYPE
FLOOD COAT LBS.
GRAVEL LBS. TYPE
GLAZE COAT LBS. TYPE

FIRE-RETARDANCY CLASSIFICATION A B C NR

APPLICANT MUST PROVIDE A COPY OF THE ICBO REPORT OR MANUFACTURING INSTALLATION INSTRUCTIONS AT THE TIME OF INSPECTION

OFFICE COPY

ADDRESS

PERMIT NO.

CITY OF SAN JOSE BUILDING PERMIT

**BUILDING PROJECT IDENTIFICATION
PLEASE PRINT**

Project Address: 375 S. Baywood Avenue
 Applicant's Name: EASTMAN CONTRACTING Phone: (408) 971-9000
 Mailing Address: 1418 Douglas Street
 Owner's Name: CLIFFORD OHLUMU Phone: 206-8090
 Mailing Address: 1723 HAMILTON AVE #L
 Contractor's Name: EASTMAN CONTRACTING INC Phone: (408) 971-9000
 Mailing Address: 1418 Douglas Street
 Architect/Engineer: _____ License No.: _____
 Mailing Address: _____

LICENSED CONTRACTOR'S DECLARATION

I hereby affirm that I am licensed under provisions of Chapter 9 (commencing with Section 7000) of Division 3 of the Business and Professions Code, and my license is in full force and effect.
 Business License: 021981297 CALicense: 525051 Class: C39
 Termite Operator No.: _____ Registered Company No.: _____
 Contractor's Signature: Eastman Contracting Inc Date: 7-11-95

OWNER-BUILDER DECLARATION

Section 7031.5 I hereby affirm under penalty of perjury that I am exempt from the Contractors License Laws for the following reason (Sec. 7031.5). Business and Professions Code: Any city or county which requires a permit to construct, alter, improve, demolish, or repair any structure, prior to its issuance, also requires the applicant for such permit to file a signed statement that he or she is licensed pursuant to the provisions of the Contractors License Law (Chapter 9 (commencing with Section 7000) of Division 3 of the Business and Professions Code) or that he or she is exempt therefrom and the basis for the alleged exemption. Any violation of Section 7031.5 by any applicant for a permit subjects the applicant to a civil penalty of not more than five hundred dollars (\$500.).

Section 7044 I, as owner of the property, or my employees with wages as their sole compensation, will do the work, and the structure is not intended or offered for sale (Sec. 7044, Business and Professions Code). The Contractors License Law does not apply to an owner of property who builds or improves thereon, and who does such work himself or herself or through his or her own employees, provided that such improvements are not intended or offered for sale. If, however, the building or improvement is sold within one year of completion, the owner-builder will have the burden of proving that he/she did not build or improve for the purpose of sale).

Section 7044 I, as owner of the property, am exclusively contracting with licensed contractors to construct the project (Sec. 7044, Business and Professions Code). The Contractors License Law does not apply to an owner of property who builds or improves thereon, and who contracts for such projects with a contractor(s) licensed pursuant to the Contractors License Law).

I am exempt under Sec. _____, Business and Professions Code for this reason: _____
 Owner: _____ Date: _____

WORKER'S COMPENSATION DECLARATION

I hereby affirm under penalty of perjury one of the following declarations:
 I have and will maintain a Certificate of Consent to self-insure for Worker's Compensation, as provided for by Section 3700 of the Labor Code, for the performance of the work for which this permit is issued.
 I have and will maintain Worker's Compensation Insurance, as required by Section 3700 of the Labor Code, for the performance of the work for which this permit is issued. My Worker's Compensation Insurance carrier and Policy number are: STATE FUND Policy No.: 285-95 UNIT 0000745

(THIS SECTION NEED NOT BE COMPLETED IF THE PERMIT IS FOR ONE HUNDRED DOLLARS (\$100) OR LESS)

I certify that in the performance of the work for which this permit is issued, I shall not employ any person in any manner so as to become subject to the Worker's Compensation Laws of California, and agree that if I should become subject to the Worker's Compensation provisions of Section 3700 of the Labor Code, I shall forthwith comply with those provisions.
 Date: _____ Applicant: _____

NOTE: WARNING: FAILURE TO SECURE WORKER'S COMPENSATION COVERAGE IS UNLAWFUL, AND SHALL SUBJECT AN EMPLOYER TO CRIMINAL PENALTIES AND CIVIL FINES UP TO ONE HUNDRED THOUSAND DOLLARS (\$100,000), IN ADDITION TO THE COST OF COMPENSATION, DAMAGES AS PROVIDED FOR IN SECTION 3706 OF THE LABOR CODE, INTEREST, AND ATTORNEY'S FEES.

CONSTRUCTION LENDING AGENCY

I hereby affirm under penalty of perjury that there is a construction lending agency for the performance of the work for which this permit is issued (Sec. 3097, Civil Code).
 Lender's Name: _____
 Lender's Address: _____

CERTIFICATION

I certify that I have read this application and state that the above information is correct. I agree to comply with all city and county ordinances and state laws relating to building construction and hereby authorize representatives of this county to enter upon the above-mentioned property for inspection purposes.
 Applicant: _____ Date: _____



DEPARTMENT OF PLANNING AND BUILDING
BUILDING DIVISION, 801 N. FIRST ST., RM 200
SAN JOSE, CA 95110
(408) 277-4541

CR# 95-11540 RR
AO
(R)

Date: 13-JUL-95

Project #: 8721445 00 00 001 000 103
Issued by: VMR

C A S H R E C E I P T

Received from : EASTMAN CONTRACTING INC
Amount : \$ 115.50
For : REROOFING PERMIT
Issued to : 375 S BAYWOOD AV
Permit Number : B 95-09015 11A
Permit Date : 13-JUL-95
Valuation : \$ 1,955.00

Fees Breakdown:

Building Permit Fee	\$	75.00
S.M.I.P.A. Tax	\$.50
Permit Processing Fee	\$	30.00
Record Retention/Automation Fee ...	\$	10.00

(PAID BY CHECK# 11157)

\$ 115.50
=====

Receipt of payment is hereby acknowledged:

C A S H I E R



City of San Jose

Building Division

OFFICE OF CHIEF BUILDING OFFICIAL
DEPARTMENT OF CITY PLANNING AND BUILDING
801 NORTH FIRST STREET, ROOM 200
SAN JOSE, CA 95110
PH: (408) 277-4541 FAX: (408) 277-2920.

Application for Reroof Permit

WHEN THE PERMIT ON THE BACK SIDE IS PROPERLY FILLED OUT AND SIGNED, THIS WILL BE YOUR APPLICATION FOR A PERMIT.

APPLICANT MUST ACKNOWLEDGE READING BY SIGNING BELOW. THE ONLY TYPE OF WORK AUTHORIZED UNDER THIS PERMIT IS REPLACEMENT OF EXISTING ROOFING, NO OTHER BUILDING ALTERATIONS ARE PERMITTED. THIS PERMIT WILL EXPIRE IF WORK IS NOT STARTED IN 180 DAYS FROM THE DATE OF ISSUANCE AND IF SUBSTANTIAL PROGRESS HAS NOT BEEN MADE AND VERIFIED BY AN INSPECTION EVERY 180 DAYS. THE ISSUANCE OF A PERMIT SHALL NOT CONSTITUTE AN APPROVAL OF ANY VIOLATION OF THE CODES OR FEDERAL, STATE AND CITY LAWS AND ORDINANCES. ANY PERMIT PRESUMING TO GIVE AUTHORITY TO VIOLATIONS OF THE CODES OR FEDERAL, STATE AND CITY LAWS AND ORDINANCES WILL BE INVALID. CITY CODES DO NOT EXEMPT YOU FROM COMPLIANCE WITH ANY DEED RESTRICTIONS OR RESTRICTIONS OF YOUR HOMEOWNERS ASSOCIATION. THESE RESTRICTIONS MAY LIMIT OR PROHIBIT WHAT YOU MAY WISH TO DO ON YOUR PROPERTY.

DATE 7-11-95 SIG EASTMAN CONTRACTING INC
PRINT Eastman Contracting Inc

FOR OFFICE USE ONLY BELOW

SITUS INFORMATION: BARCLAY MAP COORDINATES PG VT HZ
ADDRESS IS IN CITY () YES () NO
OCC. GROUP R3 TYPE OF CONSTRUCTION

() HISTORICAL PLANNING PERMIT NO.
REQUIRED FIRE-RETARDANCY CLASSIFICATION: A B C NR

PERMIT FEE CALCULATION VALUATION \$ 1955

INSPECTION INFORMATION

Signature Date
** TEAR OFF INSPECTION
** PROGRESS INSPECTION
FINAL INSPECTION Cliff owns 12/1/95

PERMIT NO. B950950905 INSPECTION AREA 11A
7/13/95

INSPECTOR TO BE NOTIFIED ONE DAY BEFORE INSPECTION DESIRED

INSPECTION IS REQUIRED
** INSPECTION IS OPTIONAL

APPLICANT MUST COMPLETE ALL APPLICABLE ITEMS BELOW

PROJECT ADDRESS BLDG # APT/SUITE # ZIP CODE
375 S. Baywood Avenue 95050
OWNER PERMITEE
Clifford Ohlomi Eastman Contractor

DESCRIBE SCOPE OF WORK
Tear off existing roof and install new dimensional shingle roof.

USE OF BUILDING SFR
TOTAL VALUATION (INCLUDING LABOR, MATERIALS, ETC.) \$

TOTAL NO. OF EXISTING ROOF COVERS

Table with columns: SHINGLE/SHAKE, TO REMAIN, TO BE REMOVED. Rows include Composition Shingles, Wood Shingles, Wood Shakes, Other, Built-up Roofing, Gravel Surface, Smooth Surface.

SHINGLE OR SHAKE REROOF

NEW ROOF SPECIFICATIONS

- 1. FOLLOW THE MANUFACTURER'S INSTRUCTIONS.
2. REPLACE ALL DAMAGED SHEATHING AND INSULATION.
3. REPLACE ALL RUSTY METAL VENTS AND FLASHING.
4. RAISE ALL JACKS, FLASHINGS AND EQUIPMENT.
5. USE PROPER SIZE FLASHINGS FOR GIVEN INSTALLATION.
6. RIDGE AND FIELD EXPOSURES MAX
7. ROOF SLOPE IN 12" TOTAL SQUARES
ASPHALT SHINGLES LBS. MANUFACTURER
WOOD SHINGLES
WOOD SHAKES HEAVY MEDIUM
OTHER ICBO NO.
UNDERLAY LBS. TYPE
INTERLAY LBS. TYPE

FIRE-RETARDANCY CLASSIFICATION A B C NR

APPLICANT MUST PROVIDE A COPY OF THE ICBO REPORT OR MANUFACTURING INSTALLATION INSTRUCTIONS AT THE TIME OF INSPECTION

BUILT-UP REROOF

- 1. FOLLOW THE MANUFACTURER'S INSTRUCTIONS.
2. REPLACE ALL DAMAGED SHEATHING AND INSULATION.
3. REPLACE ALL RUSTY METAL AND FLASHINGS.
4. RAISE ALL JACKS, FLASHINGS AND EQUIPMENT.
5. PRIME METAL AND MASONRY.
6. ALL ANGLES TO HAVE ADDITIONAL PLY AND AN APPROVED CAP.
MANUFACTURER
SPEC. NO.
ROOF SLOPE IN 12" TOTAL SQUARES
RIGID INSULATION
BASE SHEET LBS. TYPE
PLIES OF LBS. TYPE
CAP SHEET LBS. TYPE
FLOOD COAT LBS.
GRAVEL LBS. TYPE
GLAZE COAT LBS. TYPE

FIRE-RETARDANCY CLASSIFICATION A B C NR

APPLICANT MUST PROVIDE A COPY OF THE ICBO REPORT OR MANUFACTURING INSTALLATION INSTRUCTIONS AT THE TIME OF INSPECTION 115.50

INSPECTOR'S COPY

ADDRESS
PERMIT NO.

Building

File Number	Address	Project Name	Application Type	Major Use	Scope of Work	Status	Description	Expire Date
2012021991RS	375 S BAYWOOD AV SAN JOSE	(BEPM 100%) RES ADD'N	1 & 2 Family Detached Dwellings	Single Family	Additions/Alterations	Finald	ADDITION TO BEDROOM AND ENTRY FOYER.....RELOCATE LAUNDRY	9/23/2013
2012013141RS	375 S BAYWOOD AV SAN JOSE	(BEPM 100%) GARAGE REVERSION & DEMO UNPERMITTED	1 & 2 Family Detached Dwellings	Single Family	Additions/Alterations	Expired	CODE # 201113969 - ABAYACHI GARAGE REVERSION OF 594 SQ FT DETACHED GARAGE TO ORIGINAL USE WITH 2 PLMG FIXTURE (SINK & TUB) TO REMAIN. - REMOVAL OF UNPERMITTED SINK & TOILET, FURNACE & ONE WATER HEATER. RE-INSTALL GARAGE DOOR. DEMO OF UNPERMITTED 133 SQ FT SIDE ADDITION OF BEDROOM. DEMO OF UNPERMITTED 131 FRONT ADDITION OF LAUNDRY ROOM & FOYER. DEMO OF 40 SQ FT FRONT PORCH. LEGALIZATION OF RELOCATED FURNANCE TO ATTIC. LEGALIZATION OF REPLACED WATER HEATER FOR MAIN HOUSE IN DETACHED GARAGE. LEGALIZATION OF LIGHTING IN GARAGE AND MAIN HOUSE THROUGH OUT.	7/30/2014

383 So. Baywood Ave.
- 047-7

Building Permit Confirmed
Not Required

CITY OF SAN JOSE

11A

BUILDING DEPARTMENT

APPLICATION FOR MECHANICAL PERMIT

Date 1-18 1977 Permit No. 13346

The undersigned hereby makes application to the Plumbing Inspector of the City of San Jose for a permit to install the mechanical work listed on the reverse side.

Exemption from requirement for State of California for Contractor's License is hereby claimed by undersigned: as owner statement filed

Undersigned attests that his State of California Contractor's License # 2195 is in full force and effect and properly authorizes this application.

San Jose City Business License # 47201269

I certify that in the performance of the work for which this permit is issued I shall not employ any person in any manner so as to violate the workmen's compensation laws of California.

OWNER A. Lampe

ADDRESS 383 So. Baywood Ave. Lot No. _____

USE OF BUILDING Residence

Signed Atlas Heating & Ventilating
Betty Burnham

280-20-(9-73)
383 So. Baywood Ave.

Atlas Heating & Ventilating

Type of Appliance	No.	B.T.U. Input	Remarks (Check <input checked="" type="checkbox"/>)		
			New	Replace	Relocate
Gas Ranges					
Wall Heaters					
Boilers (Steam)					
Boilers (Water)					
Blower Furnaces	1	90,000	<input checked="" type="checkbox"/>	<input checked="" type="checkbox"/>	
Suspended Units					
Clothes Dryers					
FEEES					
			Appliance Fee	2.00	
MISC.			Flues/Vents Fee		
Flue/Vent			Hood/Ducts Fee		
Hood/Duct			Gas Piping Fee		
Condensate Drain			Cond. Drain		
			Permit Fee	2.00	
			TOTAL FEE	4.00	

INSPECTION RECORD

Ducts Underfloor _____

Ducts Complete _____

Flues in Wall _____

Flues Complete _____

Appliances/Misc. 5-26-77 Q1105 Smoke

No. Gas Lines _____ Outlets _____ Size _____

Tested and Approved . _____

383 So. Baywood Avenue

Phone: 277-4581

Building Permit Confirmed

Not Required

11 A

CITY OF SAN JOSE

BUILDING DEPARTMENT

APPLICATION FOR PLUMBING and/or GAS PIPING PERMIT

Date 8-2 1990 Permit No. 101888

The undersigned hereby makes application to the Plumbing Inspector of the City of San Jose for a permit to install Plumbing fixtures and/or pipes listed on the reverse side.

Exemption from requirement for State of California for Contractor's License is hereby claimed by undersigned: as owner other exemption

Undersigned attests that his State of California Contractor's License # C30505162 is in full force and effect and properly authorizes this application.

San Jose City Business License # 034556490

I certify that in the performance of the work for which this permit is issued I shall not employ any person in any manner so as to become subject to the workmen's compensation laws of California _____.

Job Address 383 S BAYWOOD AV Lot No. _____

Owner J. R. PARRISH Tract No. _____

Permittee CONSOLIDATED PLUMBING Suite No. _____

USE OF BUILDING R-1 Signed [Signature]

280-401n

FIXTURES	NO.	FEE	MAIN DRAIN	
Water Heaters			Size 4 1/2	Material ABS
Water Closets			To LATERAL	Fee 10 ⁰⁰
Bath Tubs			RAIN WATER DRAINAGE	
Showers			Size	Material
Lavatories			To	Fee
Kitchen Sinks			WATER SYSTEM	
Dish Washer			Size	Material
Waste Disposals			Water Fixture Fee	
Wash Trays			HOUSE GAS PIPING	
Washing Machines			No. Lines	Outlets
Water Treat. Equip.			Size	Fee
Sinks			FEES	
Dental Units			Fixture Fees	25 ⁰⁰
Drinking Fountains			Main Drain Fees	10 ⁰⁰
Floor Drains			Storm Drain Fees	
Floor Sinks			Water Sys. Fee	
Sand Traps			Gas Piping Fee	
Urinals			Survey	
Area Drains			Permit Fee	15 ⁰⁰
Water Leaders			TOTAL FEE	50 ⁰⁰
Trailer Space			INSPECTOR'S REPORT	
Swim Pool			Gas Piping	
Indirect Wastes			Approved	
Drywell			By	
Backflow Preventer			Partial	
Survey			Approved	
SEPTIC MANHOLE	1	25 ⁰⁰	By	Rough
TOTAL			Approved	
			By	Finish
Source: 8/16/00			Approved	8/11/00
By: 8/21/00			By	



City of San Jose

Building Division

OFFICE OF CHIEF BUILDING OFFICIAL
DEPARTMENT OF CITY PLANNING AND BUILDING
801 NORTH FIRST STREET, ROOM 200
SAN JOSE, CA 95110
(408) 277-4541 FAX (408) 277-2920

Application for Permits

WHEN THE PERMIT ON THE BACK SIDE IS PROPERLY FILLED OUT AND SIGNED THIS WILL BE YOUR APPLICATION FOR A PERMIT

APPLICANT MUST ACKNOWLEDGE READING BY SIGNING BELOW. THIS PERMIT WILL EXPIRE IF WORK IS NOT STARTED IN 180 DAYS FROM THE DATE OF ISSUANCE AND IF SUBSTANTIAL PROGRESS HAS NOT BEEN MADE AND VERIFIED BY AN INSPECTION EVERY 180 DAYS. DO NOT CONCEAL OR COVER ANY CONSTRUCTION UNTIL THE WORK IS INSPECTED AND WRITTEN APPROVAL HAS BEEN DOCUMENTED ON THE APPLICANT'S COPY OF THIS PERMIT.

DATE: 11/23/96 SIG: Albert Cabassa
PRINT: ALBERT CABASSA

FOR OFFICE USE ONLY BELOW

SITUS INFORMATION: BARCLAY MAP COORDINATES PG 11 MT 1 HZ 1
ADDRESS IS IN CITY YES () NO USE ZONE W
ANNEXATION No. APN No. A
INSPECTION AREA 11 TRACT No. LOT No.
() ENTERPRISE ZONE () FLOOD ZONE () GEO-HAZARD () HISTORICAL
() EASEMENT: FRONT BACK SIDES INITIALS:

BUILDING PERMIT CONFIRMED () # () NOT-REQ'D
SPECIAL CONDITIONS:

PERMIT FEE CALCULATION VALUATION \$

() NEW () XFER () DUPLEX () TOWNHOMES () CONDOMINIUM () APARTMENT () COMMERCIAL () INDUSTRIAL () INST/EDUC
() FINISH INTERIOR () ADDITION () ALTERATION () REPAIR () MOVE () DEMOLISH

PLANNING FILE #
APPLICABLE CODES: UBC, UPC, UMC ENERGY DIS ACCESS

PERMITS FOR: () BLDG () PLUMB () MECH () XELECT
AUTHORIZED BY:
ISSUED BY: PRINT: ONKY SIG:
APPLICATION DATE: 11/23/96 PC No.
PERMIT DATE: 11/23/96 PERMIT No. E9061585
FINALED DATE: BY:

APPLICANT MUST COMPLETE ALL APPLICABLE ITEMS BELOW

PROJECT ADDRESS: 383 BAYWOOD AVE
BLDG # APT/SUITE # ZIP CODE
OWNER: KATIE DWYER / PERMITEE: CABASSA CONST
DESCRIBE SCOPE OF WORK: SERVICE CHANGE
USE OF BUILDING: RESIDENCE / TENANT
TOTAL VALUATION (INCLUDING LABOR, MATERIALS, ETC.): \$ 800.00

PLUMBING PERMIT ITEMIZATION table with columns for NUMBER, DESCRIPTION, and NUMBER. Includes items like FIXTURES, WATER CLOSETS, SEPTIC ABATE, etc.

MECHANICAL PERMIT ITEMIZATION table with columns for NUMBER, DESCRIPTION, and NUMBER. Includes items like BOILER, FURNACE/HEATER, AC COOLING SYS, etc.

ELECTRICAL PERMIT ITEMIZATION table with columns for NUMBER, DESCRIPTION, and NUMBER. Includes items like SWITCHES, RECEPTACLES-120V, TRACK LIGHTING, etc.

ADDRESS: 383 SOUTH BAYWOOD AVE PERMIT NO. E9061585-115

CITY OF SAN JOSE BUILDING PERMIT

BUILDING PROJECT IDENTIFICATION
PLEASE PRINT

Project Address: 383 SOUTH BAYWOOD AVE
Applicant's Name: ALBERT CABASSA Phone: 778 2786
Mailing Address: BOYEWATSONVILLE RD. MORGAN HILL
Owner's Name: KATIE DWYER Phone: _____
Mailing Address: _____
Contractor's Name: CABASSA CONST. Phone: 778 2786
Mailing Address: 13040 WATSONVILLE RD. MORGAN HILL
Architect/Engineer: _____ License No.: 566444
Mailing Address: _____

LICENSED CONTRACTOR'S DECLARATION

I hereby affirm under penalty of perjury that I am licensed under provisions of Chapter 9 (commencing with Section 7000) of Division 3 of the Business and Professions Code, and my license is in full force and effect.

Business License: 068699 CA License: 566444 Class: BC12
Termite Operator No.: _____ Registered Company No.: _____
Contractor's Signature: Albert Cabassa Date: 1/23/96

OWNER: BUILDER DECLARATION

Section 7031.5 I hereby affirm under penalty of perjury that I am exempt from the Contractors License Law for the following reason (Sec. 7031.5). Business and Professions Code: Any city or county which requires a permit to construct, alter, improve, demolish, or repair any structure, prior to its issuance, also requires the applicant for such permit to file a signed statement that he or she is licensed pursuant to the provisions of the Contractors License Law (Chapter 9 (commencing with Section 7000) of Division 3 of the Business and Professions Code) or that he or she is exempt therefrom and the basis for the alleged exemption. Any violation of Section 7031.5 by any applicant for a permit subjects the applicant to a civil penalty of not more than five hundred dollars (\$500).)

Section 7044 I, as owner of the property, or my employees with wages as their sole compensation, will do the work, and the structure is not intended or offered for sale (Sec. 7044, Business and Professions Code). The Contractors License Law does not apply to an owner of property who builds or improves thereon, and who does such work himself or herself or through his or her own employees, provided that such improvements are not intended or offered for sale. If, however, the building or improvement is sold within one year of completion, the owner-builder will have the burden of proving that he/she did not build or improve for the purpose of sale.

Section 7044 I, as owner of the property, am exclusively contracting with licensed contractors to construct the project (Sec. 7044, Business and Professions Code). The Contractors License Law does not apply to an owner of property who builds or improves thereon, and who contracts for such projects with a contractor(s) licensed pursuant to the Contractor License Law).

I am exempt under Sec. _____ Business and Professions Code for this reason:

Owner: _____ Date: _____

WORKER'S COMPENSATION DECLARATION

I hereby affirm under penalty of perjury one of the following declarations:

I have and will maintain a Certificate of Consent to self-insure for Worker's Compensation, as provided for by Section 3700 of the Labor Code, for the performance of the work for which this permit is issued.

I have and will maintain Worker's Compensation Insurance, as required by Section 3700 of the Labor Code, for the performance of the work for which this permit is issued. My Worker's Compensation Insurance carrier and Policy number are: _____

Carrier: _____ Policy No.: _____

(THIS SECTION NEED NOT BE COMPLETED IF THE PERMIT IS FOR ONE HUNDRED DOLLARS (\$100) OR LESS)

I certify that in the performance of the work for which this permit is issued, I shall not employ any person in any manner so as to become subject to the Workers' Compensation Laws of California, and agree that if I should become subject to the Worker's Compensation provisions of Section 3700 of the Labor Code, I shall forthwith comply with those provisions.

Date: 1/23/96 Applicant: Albert Cabassa

NOTE: WARNING: FAILURE TO SECURE WORKER'S COMPENSATION COVERAGE IS UNLAWFUL, AND SHALL SUBJECT AN EMPLOYER TO CRIMINAL PENALTIES AND CIVIL FINES UP TO ONE HUNDRED THOUSAND DOLLARS (\$100,000), IN ADDITION TO THE COST OF COMPENSATION, DAMAGES AS PROVIDED FOR IN SECTION 3706 OF THE LABOR CODE, INTEREST, AND ATTORNEY'S FEES.

CONSTRUCTION LENDING AGENCY

I hereby affirm under penalty of perjury that there is a construction lending agency for the performance of the work for which this permit is issued (Sec. 3097, Civil Code).

Lender's Name: _____

Lender's Address: _____

CERTIFICATION

I certify that I have read this application and state that the above information is correct. I agree to comply with all city and county ordinances and state laws relating to building construction and hereby authorize representatives of this county to enter upon the above mentioned property for inspection purposes.

Applicant: Albert Cabassa Date: 1-23-96



CITY OF SAN JOSE, CALIFORNIA

DEPARTMENT OF PLANNING AND BUILDING
BUILDING DIVISION, 801 N. FIRST ST., RM 200
SAN JOSE, CA 95110
(408) 277-4541

CR# 96-01351 RP
AO
(R)

Date: 23-JAN-96

Project #: 8721446 00 00 001 000 103
Issued by: SO

CASH RECEIPT

Received from : CABASSA CONSTRUCTION
Amount : \$ 83.00
FOR : PERMIT/S ISSUED
SERVICE UPGRADE
Issued to : 383 S BAYWOOD AV
Permit Number : E 96-61085 11A
Permit Date : 23-JAN-96
Valuation : \$.00

Fees Breakdown:

Table with 2 columns: Fee Description and Amount. Rows include Electrical Permit Fee (\$48.00), Permit Processing Fee (\$30.00), Record Retention/Automation Fee (\$10.00), and a total of \$83.00 (PAID BY CHECK# 846).

Receipt of payment is hereby acknowledged:

Handwritten signature and the word CASHIER printed below a horizontal line.

CITY OF SAN JOSE INSPECTION RECORD

PERMITS FOR () BUILDING () ELECTRICAL () PLUMBING () MECHANICAL

ADDRESS: 383 S. BRYWOOD AVE. PERMIT No.: 9601085
 INSPECTION AREA: 1105 TRACT No.: _____ LOT No.: _____

ALL INSPECTION RECORDS AND APPROVED PLANS MUST BE AVAILABLE FOR EVERY INSPECTION.
 Permit fees provide for a limited number of inspections. A reinspection fee may be assessed for each inspection or reinspection when such portion of work for which inspection is called is not complete, when corrections called for are not made, when inspection records or plans are not available, or there is a failure to provide access.

ALL INSPECTION REQUESTS ARE REQUIRED 24 HOURS IN ADVANCE OF THE INSPECTION, FOR INSPECTION CALL 277-4541

INSPECTOR _____ DATE _____	INSPECTOR _____ DATE _____
<p>FOUNDATION</p> <p>SETBACKS _____</p> <p>ELECT. GROUND _____</p> <p>FOOTING _____</p> <p>SLAB _____</p> <p>PARTIALS: _____</p> <p>COMMENTS: _____</p>	<p>INSULATION</p> <p>UNDERFLOOR _____</p> <p>WALLS _____</p> <p>CEILING _____</p> <p>PARTIALS: _____</p> <p>COMMENTS: _____</p>
<p>UNDERGROUND</p> <p>ELECTRICAL _____</p> <p>PLUMBING _____</p> <p>PARTIALS: _____</p> <p>COMMENTS: _____</p>	<p>FIRE PROTECTION</p> <p>COMPLETE: _____</p> <p>PARTIALS: _____</p> <p>COMMENTS: _____</p>
<p>UNDERFLOOR</p> <p>ELECTRICAL _____</p> <p>PLUMBING _____</p> <p>MECHANICAL _____</p> <p>FRAMING _____</p> <p>PARTIALS: _____</p> <p>COMMENTS: _____</p>	<p>BLOCK/CONCRETE</p> <p>REBAR/FORM _____</p> <p>COMPLETE: _____</p> <p>PARTIALS: _____</p> <p>COMMENTS: _____</p>
<p>SHEAR</p> <p>PLYWOOD EXT. _____</p> <p>PLYWOOD INT. _____</p> <p>STUCCO _____</p> <p>DRYWALL _____</p> <p>PARTIALS: _____</p> <p>COMMENTS: _____</p>	<p>T-BAR</p> <p>COMPLETE: _____</p> <p>PARTIALS: _____</p> <p>COMMENTS: _____</p>
<p>ROUGH</p> <p>ELECTRICAL _____</p> <p>PLUMBING _____</p> <p>MECHANICAL _____</p> <p>FRAME _____</p> <p>ROOFING _____</p> <p>LATH _____</p> <p>PARTIALS: _____</p> <p>COMMENTS: _____</p>	<p>POOLS/SPAS</p> <p>PRE GUNITE _____</p> <p>U/G POTTING _____</p> <p>PRE-DECK _____</p> <p>PLUMBING _____</p> <p>PARTIALS: _____</p> <p>COMMENTS: _____</p>
<p>COMMENTS: ELEVATION CERTIFICATE COLLECTED</p>	<p>GAS TEST</p> <p>VISUAL GAS: _____</p> <p>COMPLETE: _____</p> <p>PARTIALS: _____</p> <p>COMMENTS: _____</p>
<p>COMMENTS:</p>	<p>MISC. INSPECTIONS</p> <p><i>1-25-96 Service OK for Reconnect see note on</i></p>
<p>COMMENTS:</p>	<p>FINALS</p> <p>FIRE DEPT. _____</p> <p>PUBLIC WORKS _____</p> <p>ELECTRICAL: <i>David Thompson</i></p> <p>PLUMBING _____</p> <p>MECHANICAL _____</p> <p>BUILDING _____</p> <p><i>1-25-96 meter</i></p>

COMMENTS: C=CORRECTION NOTICE PA=PARTIAL APPROVAL NOTICE AC=APPROVED WITH CORRECTIONS REQUIRED RI=RE-FEE ISSUED

PARTIAL APPROVALS

ELECTRICAL

PLUMBING

BUILDING

MECHANICAL



City of San Jose

Building Division

PG&E SERVICE NOTICE

BLDG. TYPE: SF / TH / DUPLEX / 4PLEX / 5+
NEW CONSTRUCTION () YES (X) NO

No. OF UNITS _____ No. BLDGS _____

ADDRESS(ES) 383 So. BAYWOOD Av ELECT. PERMIT #'s: 9661085

TRACT # _____ LOTS _____ GAS PERMIT #'s _____

BLDG # _____ # UNITS _____ SUITE #'S _____

OWNER/TENANT Dwyer

(X) RESIDENTIAL () COMMERCIAL () INDUSTRIAL OTHER _____

REMARKS 1-1F

ELECTRICAL SERVICE

() NEW SERVICE (X) RECONNECT () OTHER _____

(X) OVERHEAD/WIRE SIZE #2 () UNDGRD/PG&E _____

No. METERS _____ No. METERS _____ No. METERS _____

1-125A SWITCH SIZE _____ SWITCH SIZE _____ SWITCH SIZE _____

(X) PERMANENT METER () TEMP METER () TEMP POWER POLE

(X) SINGLE PHASE () THREE PHASE () OTHER _____

VOLTAGES (X) 120/240 () 120/208 () 277/480

GAS SERVICE

() NEW SERVICE () RECONNECT SERVICE () SERVICE CAPACITY CHANGE

() LOW PRESSURE () MEDIUM/HIGH PRESSURE No. OF METERS _____

INSPECTOR: PRINT Gambelin SIGNATURE [Signature] DATE 1-25-94



Applicants Copy: Pink

P G & E Copy: Yellow

Permit File Copy: White

6

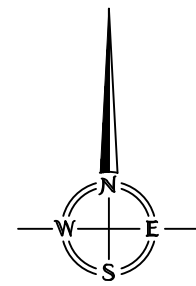
274
43

SUBDIVISION OF LAND OF MRS. LOUISA LAEDERICH

STEVENS CREEK BOULEVARD

PORTION OF LOT 2

PORTION OF LOT 1



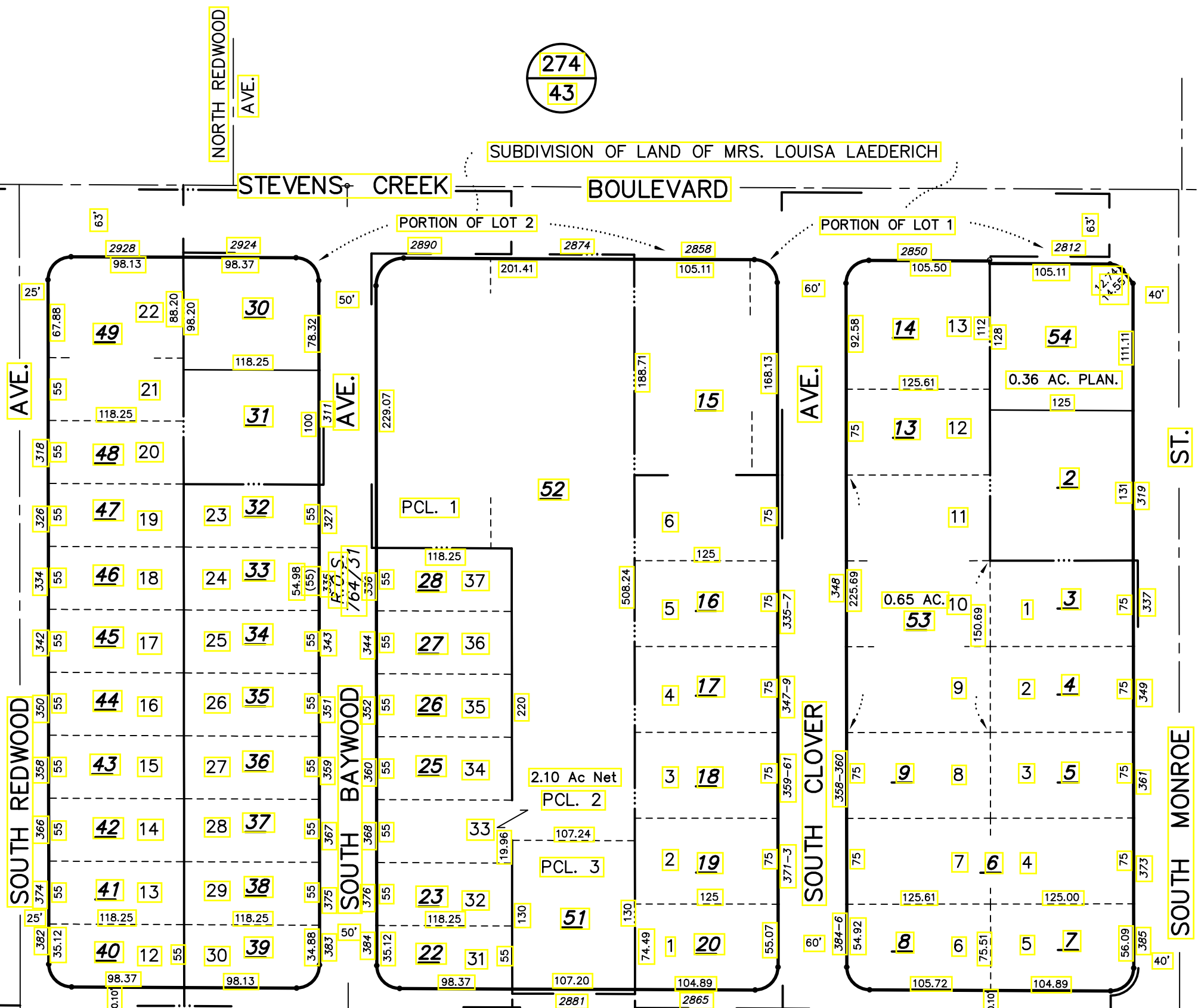
1" = 100'

TRACT No. 191
WESTWOOD PARK
UNIT No. 1

TRACT No. 238
WESTWOOD PARK
UNIT No. 2

TRACT No. 1080

TRACT No. 832
STEVEN PARK ADDITION



33

35

40

36

Well records

Inbox x



Christopher Olsen <marinusolsen@gmail.com>

2 Jun (3
days
ago)

to Barbara

Hello Barbara - do you have any well records for APN 277-34-023, 038, 039 and 051?

Thanks,

Chris



Barbara Murray <BMurray@valleywater.org>

4 Jun (1
day ago)

to me

We have no record of any registered wells on any of those parcels.

BARBARA MURRAY
HYDROLOGIC SYSTEMS ANALYST II
Wells and Water Measurement Unit
Water Supply Division
Santa Clara Valley Water District
(408) 630-2312
bmurray@valleywater.org

"When we realize we are part of the same family
then we'll come up with real solutions."
- Charles H. Wright

APPENDIX F

OTHER SUPPORTING DOCUMENTATION



Search by APN

Street Number

Street Name

Type:



May 18, 2018 01:07:05 PM. The GIS data used in this analysis was compiled from various sources. While deemed reliable, the Planning Office assumes no liability.

Location and Jurisdiction

APN: 277-34-039

Site Address: 383 Baywood Av

City/State/ZIP: San Jose, CA 95128-5123

Jurisdiction: Incorporated (SAN JOSE)

Urban Service Area: San Jose

Sphere of Influence: San Jose

Supervisor District: 4

Special Districts:

- Fire Protection District: N/A
- Sanitary District: N/A
- Water District: N/A

Area Information

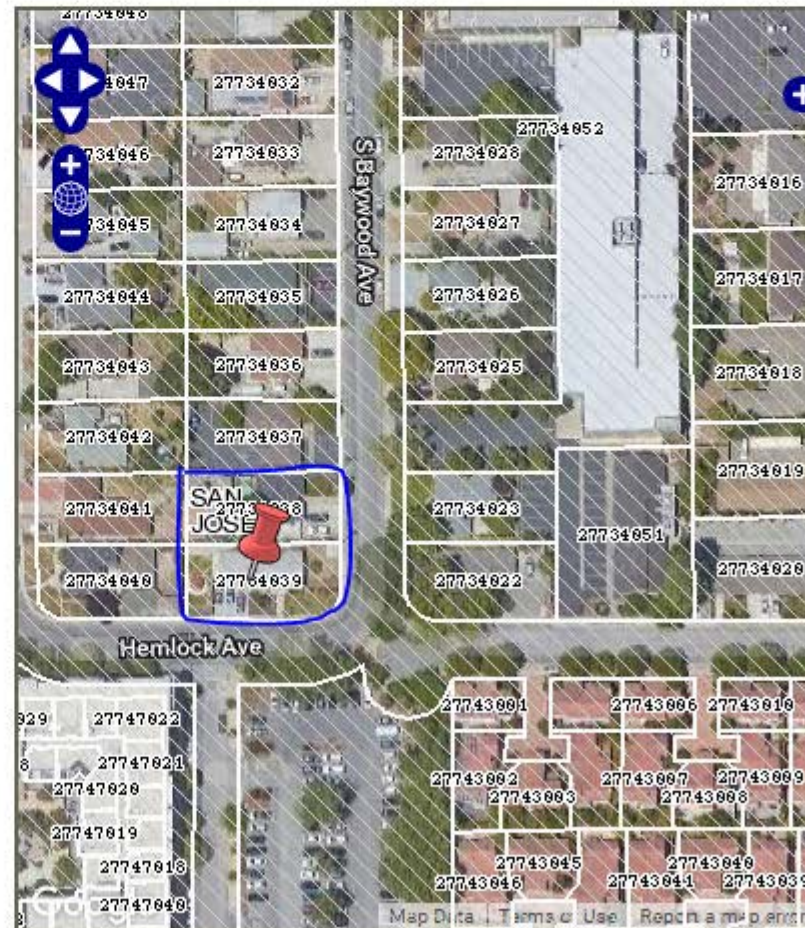
Recorded Size (source: Assessor's office): 0.14 acres

General Plan Land Use

Land Use Plan Designation: Consult city planning department

Zoning District

Zoning: Consult city planning department



Done

13 of 14



Done

12 of 14



Done

11 of 14



Done

9 of 14



Done

8 of 14



Done

7 of 14



Done

6 of 14



Done

16 of 16





Done

19 of 19



APPENDIX G

QUALIFICATIONS

Christopher Olsen □ Associate Consultant

Education:

BA Environmental Studies, UC Santa Barbara
MBA Santa Clara University, Leavey School of Business

Training/Licenses/Registrations:

AHERA, Asbestos Building Inspector

Summary of professional experience:

Mr. Olsen has had experience in the environmental consulting, property disclosure, and real estate due diligence industry since 1994. Mr. Olsen has performed several thousand Phase I ESAs, including Fannie Mae, Freddie Mac, HUD and FDIC scopes of work. Mr. Olsen has performed asbestos, lead-based paint, radon, and mold sampling on hundreds of Phase I ESA projects. He has completed Phase I ESA projects on all property types, including heavy and light industrial, commercial office and retail, hospitality, multi-family, mobile home parks, hospital and skilled nursing facilities, resort properties, automotive service facilities, and waste processing facilities. Mr. Olsen has several years' experience reviewing Phase I ESA reports, and conducting "desk reviews" of Phase I ESAs as a third party reviewer. Mr. Olsen has completed approximately 50 PCA reports.

Select Phase I ESA project experience for Mr. Olsen includes:

- Oakridge Shopping Center, San Jose, CA - This 1.14M SF shopping center was constructed in 1971. HRECs were identified in connection with a former auto service facility which was on site. Mr. Olsen recommended an ACM O&M plan.
- Garaventa Transfer Station, Pittsburg, CA - This 11.05 acre site is a recycling and solid waste transfer station. RECs were identified and an ACM O&M plan was recommended as well as continued groundwater monitoring and remediation per RWQCB requirements.
- Embassy Suites, South Lake Tahoe, CA - Embassy Suites is a resort hotel. No RECs were identified; however, Mr. Olsen recommended an ACM O&M plan.
- Durkee Industrial Facility, Richmond, CA - This 6.32 acre commercial/industrial property was found to have multiple RECs due to historic industrial uses. Groundwater contamination was reported. Mr. Olsen recommended continued groundwater monitoring and remediation per RWQCB requirements.
- Office Tower, 100 Van Ness Ave, San Francisco, CA - This 29 story office tower constructed in 1973 was undergoing a complete interior renovation for conversion to residential use. Several RECs were identified due to the operation of vaulted tanks without permits or tank testing documentation.
- Mixed-use Property, Oakland, CA - This 2.45 acre site consisted of ten office and retail buildings constructed between 1868 and 1881. RECs were identified in connection with undocumented former onsite contaminated soil removal. Additionally, an adjacent open SLIC case (groundwater contamination) was reported.
- Portfolio of five multi-family residential facilities, San Francisco, CA - No RECs were found while reviewing this portfolio of multi-family residential properties in San Francisco. Mr. Olsen recommended both ACM and LBP O&M plans for these properties.

Taylor Strickland – Client Manager, Senior Project Manager

B.S. – Marine Science/Biology Dual Major, Chemistry Minor
University of Miami

OSHA 40-hour Hazardous Waste Operations and OSHA Supervisor Certified

Mr. Strickland has worked in environmental consulting, due diligence, and remediation services since 2006. Mr. Strickland's current responsibilities include ensuring ASTM compliance and satisfaction of client requirements, project coordination, and oversight due diligence work in the Rocky Mountain Region. Work functions involve project development and planning, assisting clients, project oversight and technical writing. His experience includes due diligence investigations, soil and groundwater investigations, and remediation.

Project experience for Mr. Strickland includes:

- Working with petroleum related investigations including underground storage tank investigations, monitoring and remediation.
- Monitoring and operation of groundwater treatment systems.
- Oversight and installation of remediation systems, monitoring wells, and the associated sampling.
- Operation and Maintenance of multiple types of remediation systems.
- Due diligence work including database reviews, Phase I, and Phase II site investigations.
- Subsurface investigations involving various chemical releases with the soil and groundwater.

Mr. Strickland has been with AEI since 2012 and provides project management to ensure ASTM compliance and satisfaction of client requirements for Phase I Environmental Site Assessments, Environmental Transaction Analyses, Transaction Screens, and Database Reviews. Mr. Strickland's management and technical experience has allowed AEI's projects to be performed in a cost effective and timely manner to the satisfaction of AEI's clients and regulatory agencies.

APPENDIX H

LIST OF COMMONLY USED ABBREVIATIONS

UNITS

µg/L	Micrograms per Liter	pCi/L	PicoCuries per Liter
mg/kg	Milligrams per Kilogram	ppb	Parts per Billion
mg/L	Milligrams per Liter	ppm	Parts per Million

ABBREVIATIONS AND ACRONYMS

ACM	Asbestos-Containing Material	NESHAP	National Emission Standards for Hazardous Air Pollutants
ADJ	Adjacent site	NFA	No Further Action
AEI	AEI Consultants	NFRAP	No Further Remedial Action Planned
AHERA	Asbestos Hazard Emergency Response Act	NLR	No Longer Reporting
APN	Assessor's Parcel Number	NOV	Notice of Violation
AST	Aboveground Storage Tank	NPL	National Priorities List
AUL	Activity and Use Limitation	O&M	Operations and Maintenance
bgs	Below Ground Surface	OEC	Other Environmental Considerations
BTEX	Benzene, Toluene, Ethylbenzene, and Xylenes	OSHA	Occupational Safety and Health Administration
CERCLA	Comprehensive Environmental Response Compensation and Liability Act	PCB	Polychlorinated Biphenyl
CERCLIS	Comprehensive Environmental Response Compensation and Liability Information System	PCE, PERC	Perchloroethylene, Tetrachloroethylene, Tetrachloroethene
CESQGs	Conditionally Exempt Small Quantity Generators	RCRA	Resource Conservation and Recovery Act
COC	Contaminant of Concern	REC	Recognized Environmental Condition
CREC	Controlled Recognized Environmental Condition	RP	Responsible Party
EC	Engineering Controls	SDS	Safety Data Sheet
EDR	Environmental Data Resources, Inc.	SEMS	Superfund Enterprise Management System
EPA	Environmental Protection Agency	SF	Square Footage/Square Feet
ERIS	Environmental Risk Information Services	SP	Subject Property
ERNS	Emergency Response Notification System	SQG	Small Quantity Generator
ESA	Environmental Site Assessment	SWLF	Solid Waste Landfill
GPR	Ground-Penetrating Radar	SVOC	Semi-Volatile Organic Compound
HREC	Historical Recognized Environmental Condition	TCE	Trichloroethylene, Trichloroethene
HVAC	Heating, Ventilation and Air Conditioning	TPH	Total Petroleum Hydrocarbons
HWS	Hazardous Waste Site	TPHd	Total Petroleum Hydrocarbons (diesel range)
IC	Institutional Controls	TPHg	Total Petroleum Hydrocarbons (gasoline range)
LBP	Lead-Based Paint	TPHo	Total Petroleum Hydrocarbons (oil range)
LCP	Lead-Containing Paint	TRPH	Total Recoverable Petroleum Hydrocarbons
LLP	Landowner Liability Protection	TSDF	Treatment, Storage, and Disposal Facility
LQG	Large Quantity Generator	USDA	United States Department of Agriculture
LUST	Leaking Underground Storage Tank	USGS	United States Geological Survey
MCL	Maximum Contaminant Level	UST	Underground Storage Tank
MTBE	Methyl Tertiary Butyl Ether	VCP	Voluntary Cleanup Program
ND	None Detected	VOC	Volatile Organic Compound