



Phase-1 Environmental Services

Taking the complexity out of environmental due diligence

Silicon Valley Environmental Group

PHASE I ENVIRONMENTAL SITE ASSESSMENT

July 03, 2018



**615 & 623 Stockton Avenue
San Jose, CA 95126**

Assessor Parcel No's. 261-07-068 & 001

Prepared for:

Infinite Investment Realty
1168 Park Avenue
San Jose, CA 95126

Prepared by:

Phase-1 Environmental Services
5216 Harwood Rd
San Jose, CA 95124
(831) 422-2290



Phase-1 Environmental Services

5216 Harwood Road, San Jose, CA 95124

July 03, 2018

Ref. No. P3-06-19-18
Infinite Investment Realty
1168 Park Avenue
San Jose, CA 95126

Re: Phase I Environmental Site Assessment Report

Phase-1 Environmental Services is pleased to submit our report describing the findings of the Phase I Environmental Site Assessment (ESA) at **615 & 623 Stockton Avenue, City of San Jose, Santa Clara County, State of California**. This assessment was prepared in general accordance with the American Society of Testing and Materials (ASTM) Standard Practice for Environmental Site Assessments: Phase I Environmental Site Assessment Process (ASTM Designation: E-1527-13).

The purpose of the Phase I ESA was to identify, to the extent feasible, recognized environmental concerns in connection with the property. This assessment included a site reconnaissance as well as research and interviews with representatives of the occupants and property management.

This report may be distributed and relied upon by Infinite Investment Realty, Their successors, and assigns. Reliance on the information and conclusions in this report by any other person or entity is not authorized without the express written consent from Phase-1 Environmental Services.

"I, Stuart G. Solomon, declare that to the best of my professional knowledge and belief: I meet the definition of Environmental Professional as defined in 312.10 of 40 CFR Part 312, and I have the specific qualifications based on education, training, and experience to assess a property of the nature, history, and setting of the subject property. I have developed and performed All Appropriate Inquiries (AAI) in conformance with the standards and practices set forth in 40 CFR Part 312."

If you have any questions or require further clarification of the report findings, please contact the undersigned at your convenience. Thank you for the opportunity to be of service.

Yours very truly,

Phase-1 Environmental Services



Stuart G. Solomon
Senior Partner, Assessor
ASTM Qualified Environmental Professional

Table of Contents – 615 & 623 Stockton Avenue, San Jose, CA 95126

Phase I Environmental Site Assessment – July 2018

1) INTRODUCTION	3
1.1) Purpose	3
1.2) Scope of Services	3
1.3) Deviations.....	3
1.4) Significant Assumptions.....	4
1.5) Limitations and Exceptions	4
1.6) Limitations of Liability.....	5
1.8) Special Terms and Conditions	5
1.9) Recognized Environmental Condition Definitions.....	5
2) REPORT SUMMARY, FINDINGS, & CONCLUSIONS	6
2.1) Short Discussion of REC Findings.....	6
3) SUMMARY OF PROPERTY LEGAL DESCRIPTION & BUILDING INFORMATION	7
4) SITE AND VICINITY GEOLOGIC DESCRIPTION	8
4.1) Topographic Map Overview.....	8
4.2) General Site Setting.....	8
4.3) Hydrogeologic Review	8
4.3) FEMA Flood Zone Determination	9
5) STRUCTURES, IMPROVEMENTS, USAGE CHARACTERISTICS	9
Structures	9
Roads or Railways	9
Mechanical Systems	10
Solid Waste and Sewage Disposal.....	10
Heating and Cooling Systems	10
Source of Potable Water	10
Hazardous Materials Storage, Use, Disposal.....	10
Wells.....	10
Interior and Exterior Drains and Sumps	10
Storage Tanks	10
Stained Soil or Pavement.....	11
Current Uses of Adjoining Properties.....	11
6) USER PROVIDED INFORMATON	11
7) PREVIOUS ENVIRONMENTAL REPORTS AND STUDIES	11

8) SITE RECONNAISSANCE/ ENVIRONMENTAL INSPECTION	11
8.1) Methodology and Limiting Conditions	11
8.2) Exterior Environmental Conditions.....	12
8.3) Interior Environmental Conditions	13
9) INTERVIEWS AND QUESTIONNAIRES	14
10) HISTORICAL INFORMATION.....	14
10.1) Historic Fire Insurance Maps	14
10.2) Aerial Photograph Review	14
10.3) Historical Topographic Map Review	15
10.4) Local Historic City Directory Review.....	16
11) REGULATORY RECORDS REVIEW	17
11.1) Environmental Health Hazardous Materials (CalEPA CUPA)	17
11.2) Fire, Building, Planning Department and Assessor’s Office Records.....	18
11.3) Regional Water Quality Control Board	18
11.4) Department of Toxic Substances Control (DTSC) Manifest Records.....	18
12) REGULATORY AGENCY DATABASES REVIEW	19
12.1) Environmental Database Summary - Subject Property	19
12.2) Database - Surrounding Sites Highlights and Summary	19
12.3) Supplemental to The MapHazardsPro Database Report	22
13) DOCUMENT DATA GAPS	22
14) RECOGNIZED ENVIRONMENTAL CONDITIONS	22
15) CONCLUSIONS AND RECOMMENDATIONS	22
16) STATEMENT OF PROFESSIONAL QUALIFICATIONS	23
17) REFERENCES	24
FIGURES.....	25
1) SITE VICINITY MAP	25
2) SITE PLAN	25
3) PARCEL MAP	25
4) AERIAL MAP.....	25
5) TOPOGRAPHICAL MAP	25
6) GEOTRACKER MAP.....	25
ATTACHMENTS.....	25
A) Property Photographs.....	25
B) Fire, Building, Assessor’s, Environmental Health, and DTSC File Records	25
C) Available Sanborn Fire Insurance Maps.....	25
D) Select Aerial Photographs and Topographical Maps.....	25

E) Historic City Directories by HIG.....	25
F) MapHazardsPro Environmental Database Radius Report	25

1) INTRODUCTION

Infinite Investment Realty (the Client) engaged Phase-1 Environmental Services (Phase-1 ES) to conduct a Phase I Environmental Site Assessment (ESA) of the property consisting of two parcels located at 615 & 623 Stockton Avenue, in the City of San Jose, County of Santa Clara, California, subsequently referred to in this report as the “Property”. This assessment was prepared in general accordance with the American Society of Testing and Materials (ASTM) Standard Practice for Environmental Site Assessments: Phase I Environmental Site Assessment Process (ASTM Designation: E-1527-13).

1.1) Purpose

The purpose of the Phase I ESA was to identify, to the extent feasible, Recognized Environmental Conditions (REC’s) relating to the property. This assessment included a site reconnaissance as well as research of past studies performed on the Property, interviews with representatives of the occupants and property management, and research of various available environmental databases and agencies.

1.2) Scope of Services

The Scope of Services for the performance of this Phase I ESA included the following tasks:

- On-site visual reconnaissance of the Property to evaluate on-site activities in respect to hazardous materials use, storage, and disposal activities.
- On-site visual survey of the current uses of the immediately adjacent sites, and surrounding area.
- Review of selected historic documentation for the Property to determine what activities have occurred at the subject site since the Property's first developed use.
- Review of reasonably ascertainable regulatory agency files concerning hazardous material use, storage and disposal at the Property and at adjacent and surrounding sites.
- Acquisition and detailed professional review of a current environmental sites radius report (MapHazardsPro Radius Report).
- Preparation of this report in general accordance with the document entitled *Standard Practice for Environmental Site Assessments: Phase I Environmental Site Assessment Process* (The American Society for Testing and Materials [ASTM], Designation E 1527-13).
- Interviews with available Property contacts, regulatory officials and personnel associated with the subject and adjoining properties.

1.3) Deviations

No deviations from the recommended scope of ASTM Standard E 1527-13 were required as part of this Phase I Environmental Assessment.

1.4) Significant Assumptions

While this report provides an overview of potential environmental concerns, both past and present, the environmental assessment is limited by the availability of information at the time of the assessment. It is possible that unreported disposal of waste or illegal activities impairing the environmental status of the Property may have occurred which could not be identified. The conclusions and recommendations regarding environmental conditions that are presented in this report are based on a scope of work authorized by the Client. Note, however, that virtually no scope of work, no matter how exhaustive, can identify all contaminants or all conditions above and below ground.

1.5) Limitations and Exceptions

This Phase I Environmental Site Assessment does not guarantee the condition of the Property. Phase-1 Environmental Services (Phase-1 ES) is not responsible for conditions or consequences arising from facts and information that is withheld or concealed, or not fully disclosed at the time this evaluation is performed. Conclusions and recommendations made in the report for the Property aerial imagery in nature and are based wholly upon the data obtained and available information reviewed during the assessment. Phase-1 ES is not responsible for errors or omissions in agency or provided files or databases or non-disclosure by Property owners or representatives. To achieve the study objectives for this project we are required to base Phase-1 ES conclusions and recommendations on the best information available during the period the investigation was conducted. Phase-1 ES professional services are performed using the degree of care and skill ordinarily exercised by environmental consultants practicing in this or similar fields. The findings are mainly based upon examination of historic records and reports, maps, aerial photographs, and governmental agencies lists. It should be noted that governmental agencies often do not list all sites with environmental contamination; the lists and data used could be inaccurate and/or incomplete. Recommendations are based on the historic land use of the subject property, as well as features noted during the site inspection.

The absence or potential gross contamination sources, historic or present, does not necessarily imply that the subject property is free of any contamination. This Phase I Site Assessment did not include the recovery, sampling, or reporting of the nature or extent of Asbestos Containing Materials, the presence of Lead-based Paint or any Mold Issues.

Phase-1 ES does not warrant or guarantee that no significant events, releases, or conditions could have arisen during the periods with data gaps (if they exist). The Phase I Site Assessment does not include information or advice relating to any environmental issues, laws or environmentally related business decisions that have not been stated in the above outline. No warranties, therefore, are expressed or implied. Phase-1 ES has no liability towards consequential damages. In some cases, an environmental compliance audit may be necessary for a Property. The information and opinions rendered in the report will exclusively for use by the Client. Phase-1 ES will not distribute or publish the report without the Client's consent except as required by law or court order. Phase-1 ES has no responsibilities or liability whatsoever to persons or entities other than the Client if they so choose to use this report.

1.6) Limitations of Liability

Phase-1 ES' total liability to the client for any-and-all injuries, claims, losses, expenses or damages whatsoever directly or indirectly arising out of or in any way related to this report from any cause or causes, including but not limited to Phase-1 ES' negligence, errors, omissions, strict liability, or breach of contract shall not exceed the total amount of the contract for this project. Phase-1 ES shall not be liable for latent or hidden conditions, conditions not actually observed by Phase-1 ES, the potential consequences of observable conditions, conditions of which client had knowledge of at the time of the services, or any unauthorized assignment or reuse of the report. Notwithstanding the prior sentence, in no event shall Phase-1 ES be liable to client for any exemplary, punitive, direct, or indirect, incidental special or consequential (including lost profits) damages arising from or in any way connected with its performance or failure to perform under the agreement, even if the affected party has knowledge of the possibility of such damages.

1.8) Special Terms and Conditions

The Client for this project requested no special terms, conditions, or extraneous services. Therefore, Phase-1 ES implemented no special terms, conditions, or extraneous services for this project. Business Environmental Risk concerns have not been addressed for this project. Controlled substances information has not been included, as it is outside the scope of E 1527-13 unless specifically requested by the Client.

1.9) Recognized Environmental Condition Definitions

A **Recognized Environmental Condition (REC)** is defined by the ASTM Standard Practice E1527-13 as; *“the presence or likely presence of any hazardous substances or petroleum products in, on, or at a property: (1) due to release to the environment; (2) under conditions indicative of a release to the environment; or (3) under conditions that pose a material threat of a future release to the environment.”*

A **Controlled Recognized Environmental Condition (CREC)** is defined by the ASTM Standard Practice E1527-13 as; *“a past release of hazardous substances or petroleum products that has been addressed to the satisfaction of the applicable regulatory authority, with hazardous substances or petroleum products allowed to remain in place subject to the implementation of required controls.”*

A **Historical Recognized Environmental Condition (HREC)** is defined by the ASTM Standard Practice E1527-13 as; *“a past release of any hazardous substances or petroleum products that has occurred in connection with the property and has been addressed to the satisfaction of the applicable regulatory authority or meeting unrestricted use criteria established by a regulatory authority, without subjecting the property to any required controls.”*

Other Environmental Considerations that warrant discussion, but do not qualify as RECs, include; *de minimis conditions and/or environmental considerations such as; the presence of Asbestos Containing Materials (ACMs), Lead Based Paint (LBP), Radon, and Mold, which can affect the liabilities and financial obligations of the Client, the health and safety of site occupants, and the value and marketability of the Property.*

2) REPORT SUMMARY, FINDINGS, & CONCLUSIONS

REC Summary Table

Section	Section Name	No Further Action	REC	CREC	HREC	Other Environmental Considerations	Notes & Recommended Action(s)
5)	Structures, Improvements, Usage Characteristics	<input checked="" type="checkbox"/>	<input type="checkbox"/>	<input type="checkbox"/>	<input type="checkbox"/>	<input type="checkbox"/>	
7)	Previous Environmental Reports	<input checked="" type="checkbox"/>	<input type="checkbox"/>	<input type="checkbox"/>	<input type="checkbox"/>	<input type="checkbox"/>	
8)	Site Reconnaissance	<input type="checkbox"/>	<input type="checkbox"/>	<input type="checkbox"/>	<input type="checkbox"/>	<input checked="" type="checkbox"/>	55-gal. used oil drum at 623 Stockton needs to be labeled.
10)	Historical Information	<input checked="" type="checkbox"/>	<input type="checkbox"/>	<input type="checkbox"/>	<input type="checkbox"/>	<input type="checkbox"/>	
11)	Regulatory Records Review	<input checked="" type="checkbox"/>	<input type="checkbox"/>	<input type="checkbox"/>	<input type="checkbox"/>	<input type="checkbox"/>	
12)	Regulatory Agency Database Review	<input checked="" type="checkbox"/>	<input type="checkbox"/>	<input type="checkbox"/>	<input type="checkbox"/>	<input type="checkbox"/>	
4.4)	FEMA Flood Zone Determination	<input checked="" type="checkbox"/>	<input type="checkbox"/>	<input type="checkbox"/>	<input type="checkbox"/>	<input type="checkbox"/>	FEMA Zone D – an area where no analyses has been conducted. Mandatory flood insurance is not required.
Non-Scope	Lead-Based Paint (LBP), and Asbestos-Containing Materials (ACM)	<input type="checkbox"/>	<input type="checkbox"/>	<input type="checkbox"/>	<input type="checkbox"/>	<input checked="" type="checkbox"/>	Unless constructed (or previously tested) after 1977-78, ACM and LBP must be professionally tested for before demolition/remodel can take place.
Non-Scope	Mold	<input checked="" type="checkbox"/>	<input type="checkbox"/>	<input type="checkbox"/>	<input type="checkbox"/>	<input type="checkbox"/>	There were no signs of Mold presence noted in the building areas that were inspected.
Non-Scope	Radon Gas	<input type="checkbox"/>	<input type="checkbox"/>	<input type="checkbox"/>	<input type="checkbox"/>	<input checked="" type="checkbox"/>	The Property is in a Radon Zone 2 – an area with a medium potential for indoor Radon Gas.

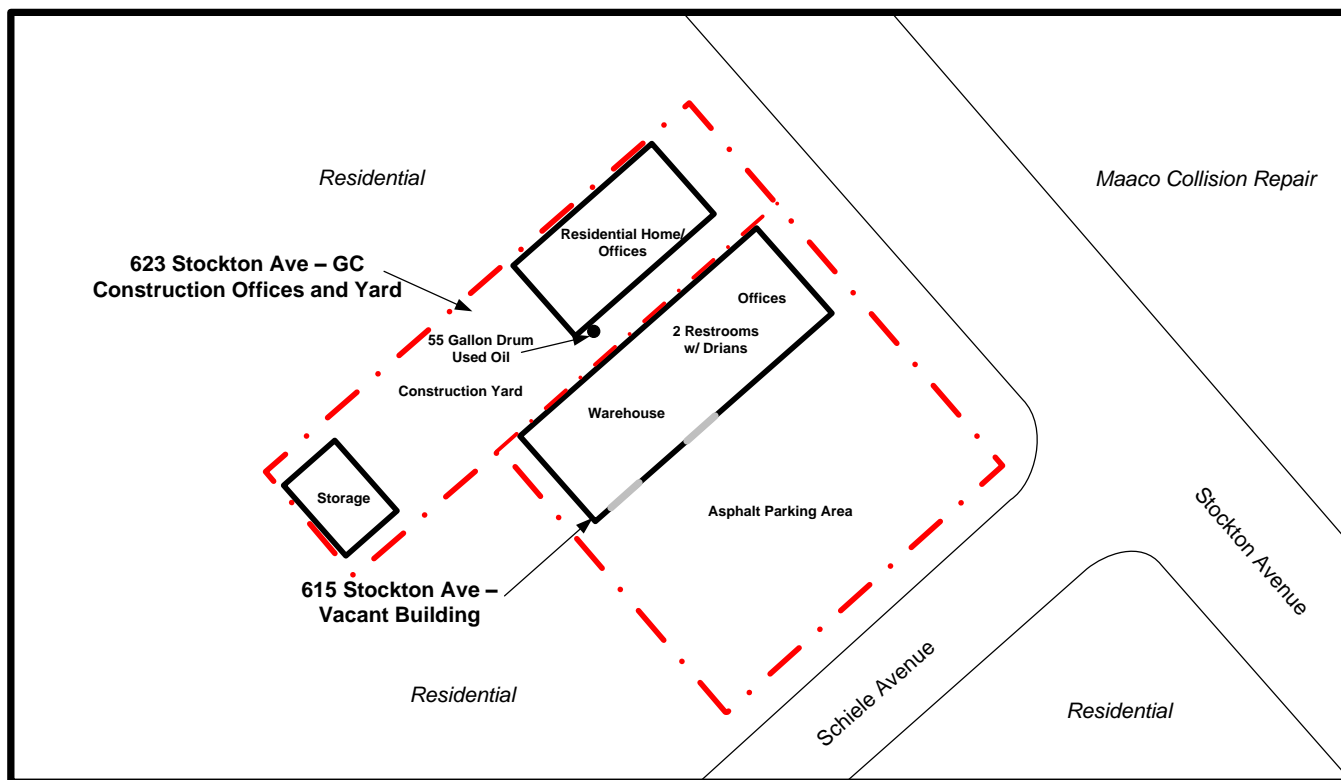
2.1) Short Discussion of REC Findings

No significant RECs were discovered during this ESA evaluation at, on, or surrounding the Property, and none were discovered near the Property that would cause significant environmental liability to the Property under its current use and occupancy. Under its current zoning and uses, no further action or study is recommended.

3) SUMMARY OF PROPERTY LEGAL DESCRIPTION & BUILDING INFORMATION

PROPERTY INFORMATION	
Name	Re-Development Project
Street Addresses	615 & 623 Stockton Avenue
City, State, Zip	San Jose, CA 95126
County	Santa Clara
Zoning	CN (Commercial Neighborhood)
Approx. Acreage	615 = 0.36 acres, 623 = 0.23 acres – Totaling: 0.59 acres
Assessor’s APN# (s)	261-07-068 & 261-07-001
Current Usage/Occupants	615 – Vacant, 623 Offices, construction yard, garage.
BUILDING INFORMATION	
# Buildings & apx. Sf.	615 bldg.; 4,400 sf. 623 bldg.; 1,349 sf. (BD records) Phase-1 ES size estimate: 1,700 sf. 623 detached garage – 645 sf.
Exterior Construction	615 – Concrete and Stucco, 623 - Wood
Years Constructed	615 – 1948, 623 – 1998 (current BD records)
Stories/Floors	615 – Single-story. 623 Single-story. 623 garage single-story.
Basement(s)	615 – None. 623 Concreted Basement.
Foundation Type	615 – Slab on Grade. 623 - Concrete and wood.

Below is a diagram showing the physical locations and feature descriptions of the Property (also shown in Figure 2).



4) SITE AND VICINITY GEOLOGIC DESCRIPTION

4.1) Topographic Map Overview

The Property is located at an elevation of approximately 83 feet above mean sea level (U.S. Geological Survey "San Jose West, CA" Map MRC 37121C8 - 7.5 Minute Topographic map). The immediate area of the Property is relatively flat. Regionally, the general topographic slope of the area is relatively flat. The Topographical Map Overview is attached as **Figure 5**.

4.2) General Site Setting

The subject site is in the central region of the city of San Jose, California, which is approximately 7-miles to the southeast of San Francisco Bay, approximately 1-mile to the west from downtown San Jose and 27-miles to the east of the California coastline. The general region consists of commercial and residential properties.

4.3) Hydrogeologic Review

Santa Clara Valley Groundwater Basin, Santa Clara Subbasin

- Groundwater Basin Number: 2-9.02
- County: Santa Clara
- Surface Area: 153,600 acres (240 square miles)

Basin Boundaries and Hydrology

The Santa Clara subbasin occupies a structural trough parallel to the northwest trending Coast Ranges. The Diablo Range bounds it on the west and the Santa Cruz Mountains form the basin boundary on the east. It extends from the northern border of Santa Clara County to the groundwater divide near the town of Morgan Hill. The dominant geohydrologic feature is a large inland valley (Fio and Leighton 1995). The valley is drained to the north by tributaries to San Francisco Bay including Coyote Creek, the Guadalupe River, and Los Gatos Creek. Annual precipitation for the Santa Clara basin ranges from less than 16 inches in the valley to more than 28 inches in the upland areas.

Hydrogeologic Information

Water Bearing Formations

The water bearing formations of the Santa Clara subbasin include Pliocene to Holocene age continental deposits of unconsolidated to semi-consolidated gravel, sand, silt and clay. Two members form this group, the Santa Clara Formation of Plio-Pleistocene age and the younger alluvium of Pleistocene to Holocene age (DWR 1975). Lithologic similarities make distinction between these two units difficult based on available well data. The combined thickness of these two units probably exceeds 1500 feet (DWR 1967).

Groundwater Level Trends

Historically, since the early 1900's through the mid-1960's water level declines from groundwater pumpage have induced subsidence in the Santa Clara subbasin and caused degradation of the aquifer adjacent to the bay from saltwater intrusion. Prior to importation of surface water via the Hetch Hetchy Aqueduct and South Bay

Aqueduct and the introduction of an artificial recharge program water levels declined more than 200 feet in the Santa Clara Valley (Poland and Ireland 1988). Groundwater levels have generally increased since 1965 as a result of increase in recharge and decreases in pumpage (Fio and Leighton 1995). Current hydrographs of index wells within the subbasin maintained by Santa Clara Valley Water District support this trend (www.scvwd.dst.ca/gwuse/gwmimap.htm, 2001).


4.3) FEMA Flood Zone Determination

According to FEMA, the Property is in a Flood Hazard Zone D area, where no analyses of flood hazards has been conducted. Mandatory flood insurance is not required.

There were no wetlands observed on the Property.

5) STRUCTURES, IMPROVEMENTS, USAGE CHARACTERISTICS

A Property Vicinity Map and Property Site Plan are attached to this report as **Figures 1 and 2** - respectively.



615 Stockton

623 Stockton

Structures

615 Stockton Ave – Single-story, slab-on-grade concrete founded, 4,400 sf. brick, concrete and stucco exterior, no basement. Offices on Stockton Ave. segment – work/production behind to the southwest. Wood/drywall interior walls; sealed concrete, tile, vinyl, and carpeted flooring. Wood-supported flat roof – asphalt sheet sealed. Two steel roll-up access doors along the southeastern side of the building. 2 bathrooms. A lunch room/kitchenette. Main entrance faces Stockton Ave. The building is not fire sprinkled. It was constructed in 1948.

623 Stockton Ave – Main structure: single-story, concreted basement, wood founded main floor. 1,349 sf. (1998 BD records), however, Phase-1 ES estimates actual square footage under-roof today to be approximately 1,700. Wood exterior construction. Main floor are offices, basement is used for storage. Wood/drywall interior walls. Basement floor is concrete, main floor is primarily wood, with some carpeting. **Detached garage:** There is a 645 sf. wooden detached garage/storage building at the rear (southwest corner) of the Property that, according to BD file records, was built in 1999.

Roads or Railways

There are no roads or railways on the Property.

Mechanical Systems

615 Stockton Ave – No mechanical systems.

623 Stockton Ave – Propane-powered forklift.

Solid Waste and Sewage Disposal

Trash and recycling is curbside by Waste Management. Sewage is disposed of via City sewer lines.

Heating and Cooling Systems

615 Stockton Ave – 2 roof-mounted, centrally ducted HVAC (or Natural Gas heat) systems.

623 Stockton Ave – Multiple through-wall AC units installed throughout the building. Centrally heated by basement-mounted Natural Gas heater.

Source of Potable Water

Potable water to the premises is provided by municipal City supply.

Hazardous Materials Storage, Use, Disposal

Hazardous materials observed at the Property included the following:

Hazardous Materials Observed	Location
Propane forklift tanks	623 Stockton Ave yard area
55 Gallon Drum Used Oil	623 Stockton Ave yard area
5 Gallon Gas Cans	623 Stockton Yard & 615 Storage shed area

There was no evidence of improper or illegal use, storage, or disposal of hazardous materials at the Property or within the buildings inspected on the Property.

Wells

There was no evidence of current or past water supply, irrigation, oil, injection, or dry wells observed on the Property.

Interior and Exterior Drains and Sumps

There are interior drains/clean-outs in both of the bathrooms of 615 Stockton Ave. There were no chemical odors or staining noted at either of these drains. No exterior storm drains were noted at the Property.

Storage Tanks

There were no above ground or evidence of current or past above ground or underground storage tanks observed at or on the Property.

Stained Soil or Pavement

Asphalt is stained with minor surficial oil in some parking areas. There was no soil staining or chemically distressed vegetation noted in any of the planter or bare soil areas at the site.

Current Uses of Adjoining Properties

- The Property is bound to its north by Stockton Avenue, across from which is Royal Coach Tour Bus Company and Sharon's Auto Repair.
- To the south of the Property is Schiele Avenue and residential homes beyond.
- To the east of the Property is Stockton Avenue, across from which is Maaco Collision Repair.
- The property to the west is residential homes.

6) USER PROVIDED INFORMATION

TITLE RECORDS, ENVIRONMENTAL LIENS, ACTIVITIES AND USE LIMITATIONS, SPECIALIZED KNOWLEDGE, VALUE REDUCTION FOR ENVIRONMENTAL ISSUES, COMMONLY KNOWN OR REASONABLY ASCERTAINABLE INFORMATION.

Phase-1 ES was not provided with a Preliminary Title Report. There was no information regarding environmental liens, activity and use limitations, specialized knowledge, or value reductions for environmental issues on the Property found in any of the agency files or databases that were reviewed.

7) PREVIOUS ENVIRONMENTAL REPORTS AND STUDIES

No previous Phase I or other environmental reports were provided to Phase-1ES for review.

8) SITE RECONNAISSANCE/ ENVIRONMENTAL INSPECTION

On June 26, 2018, a Phase-1 ES authorized agent conducted a visual reconnaissance of the Property.

8.1) Methodology and Limiting Conditions

The Phase-1 ES agent inspected all accessible areas of the Property during the reconnaissance. The detached garage at the 623 Stockton parcel was locked during the site visit and inaccessible. Please refer to **Section 13)** for comments concerning this data gap.

Additional Property Photographs are contained in **Attachment A**.

8.2) Exterior Environmental Conditions

615 Stockton Avenue –

The building occupies about 1/3 of the 615 parcel. The remainder, to its southeast is an area primarily asphalted that has been used for parking and warehouse access. The asphalt is in fair condition, with moderate cracking and a little mottling. There are some surficial vehicle oil stains present, but no areas with significant spills or discharges noted. There is a covered lean-to storage shed area along the southwest side of the building where some latex paint containers were noted. A 5-gallon gasoline can was also noted in this area. There is a concrete apron which extends along the width of the building facia about 10 ft. out to meet the Stockton Ave. sidewalk. The concrete is in fair to good condition. There was no staining in the concreted area. There are hedge-planters along either side of the main entrance. There was no stained soil or chemically distressed vegetation noted in either. The sidewalk, walkways, and exterior areas were inspected for current and or historic above ground and underground tanks and no evidence was observed of either during the site visit. There was no evidence of current or past wells noted on the premises, and no evidence of illegal or improper use, storage, or disposal of hazardous materials or wastes noted on the exterior areas of the Property.




623 Stockton Avenue –

A compacted gravel driveway runs along the southeastern side of the main building that leads back to the construction storage yard and garage structure at the rear of the parcel. There was a 55-gallon tank containing used oil sitting on a concrete pad near the southeastern corner of the main building. This container needs to be clearly labeled as containing used waste oil. There was no evidence of spills or significant vehicle oil staining observed in any areas of the driveway or exterior storage areas. All areas were inspected for current and or historic above ground and underground tanks and/or current or past wells, and no evidence was observed of either during the visit. There was a forklift and forklift tanks in the yard. Small (< 5-gal.) gasoline containers were noted in the storage trailer behind the southwest corner of the main building. The garage interior was not accessible during the site visit. Please refer to [Section 13](#) (click highlight to follow) for our comments and viewpoint concerning this. Aside from the unlabeled 55-gal. used oil container, there was no evidence of illegal or improper use, storage, or disposal of hazardous materials or wastes noted on the exterior areas of the 623 Stockton Ave. Property.




8.3) Interior Environmental Conditions

615 Stockton Avenue – The previous occupant (AB Press) administrative offices are at the northeast street-side frontage of the building. Interior division walls are wood and drywall. The flooring in the office area is primarily carpeted. There are 2 bathrooms and a kitchenette. The baths are tiled and both have floor drains/clean-outs. There was no staining or odors at either of the drains. There are storage rooms behind the offices to the southwest. These are vinyl tiled. Further to the southwest are the production/warehouse areas. These are in two levels – both apparently on slab concrete – one being ground level, and the other perhaps 2 ft. higher. The flooring is sealed concrete that is in remarkably good condition, with very little cracking. The inspector noted no significant staining, no subsurface contaminant pathways, and no chemical odors anywhere within the building. There was no evidence within any of the interior areas of the building of current hazardous materials use, storage, or disposal.




623 Stockton Avenue Main Building –

The primary floor of 623 Stockton sits about 4-5 ft. above grade, with the basement floor perhaps another 4-5 ft. below grade. The primary floor contains the construction company offices, bathroom, kitchen, etc. Interior construction on this floor is wood and drywall. Flooring is primarily natural wood. There are two fireplaces. There were no hazardous materials noted in the offices and other first floor areas.



The basement is used for storage. It also contains the central air heater (Natural Gas) and the water heater. The flooring is concrete. There is wooden and steel storage shelving lining the walls and built between them. Small quantities of spray paint cans, drain cleaners and partially used paint cans were observed stored on racks in the basement. There was no evidence of illegal or improper hazardous materials use, storage, or disposal noted in the interior areas of the 623 Stockton Ave. main building, and no significant chemical staining or subsurface hazardous materials pathways were noted.



623 Stockton Avenue Detached Garage –

The interior of the detached garage was locked and inaccessible during the Phase I site inspection. We were told by personnel that it contained much the same as the basement area, with no hazardous materials present. Based on the type of operation and activities, there was no reason to suspect that there is any usage, storage, or

disposal of Hazardous Materials within the garage building. Please refer to **Section 13)** for more on this data gap.

9) INTERVIEWS AND QUESTIONNAIRES

The Property owner's agent forwarded the Property owner the ASTM Property Owner Environmental Questionnaire. As of the release date of this Phase I ESA, the owner had not returned the questionnaire to Phase-1 ES. Based on the results of the Property historical study, we do not consider the lack of having this questionnaire to be a significant data gap in this Phase I study.

No additional interviews or questionnaires were conducted.

10) HISTORICAL INFORMATION

Standards developed by ASTM E 1527-05 require that the history of a site be established from the present back to the time the Property was first used for residential, agricultural, commercial, industrial, or governmental purposes, or back to 1940, whichever is earlier. Sources of such information are typically: interviews, aerial photographs, Sanborn Fire Insurance (Sanborn) Maps, historic city directories, topographical maps, and local fire, building and health department file reviews. Other historical sources include internet sites, community organizations, local libraries and historical societies, and current owner/occupants of neighboring property.

Phase-1 ES purchased and evaluated available Topographical and Sanborn Maps, City Directories, and Historical Aerial Photographs. The following information is a compilation of these reviews.

10.1) Historic Fire Insurance Maps

Fire Insurance Maps for the area of the Property were reviewed:

1915 – The 615 Stockton Avenue Property is undeveloped. 623 Stockton Avenue shows a dwelling with some smaller structures at the western rear portion of the Property. Also noted on the Fire Insurance map is a wind mill with water tank. No environmental concerns noted.

1950 – The 615 Stockton Avenue Property shows a store with concrete flooring. This structure resembles what is currently on the Property today. 623 Stockton Avenue shows the same configuration and structures that existed in the 1915 Fire Insurance Maps. No environmental concerns noted.

Copies of the Sanborn Maps are contained in **Attachment C**.

10.2) Aerial Photograph Review

Phase-1 ES reviewed low-altitude, black-and-white and color aerial photographs taken in 1948, 1956, 1968, 1980, 1993, 2003, 2013 & 2017 to identify areas of possible environmental concerns related to previous land use at the Site or adjacent properties. Photographs were provided by Historical Aerials and the later photos by

Google Maps. The observations from the aerial photographs of the Site and immediate vicinity are described below.

1948 Through 1980

SUBJECT SITE	NORTHERN	SOUTHERN	EASTERN	WESTERN
<p>615 – Developed with the current building that exists today. The parking area at the southeast appears to be bare soil between 1948 and 1956.</p> <p>623 – The residential structure that currently exists shows in the aerials. The rear southwest portion of the Property is used for parking in the 1956 aerial.</p>	Residential type structures and Stockton Avenue. Across Stockton Avenue is commercial type buildings and operations.	Schiele Avenue exists with residential across.	Stockton Avenue and commercial type structures across	Residential

1993-2017

SUBJECT SITE	NORTHERN	SOUTHERN	EASTERN	WESTERN
Minor changes to the aerials related to cars parked on both Properties.	No change.	No change.	No change.	No change.

No environmental concerns or conditions were noted in the aerial photos.

*The aerial photograph and presentation is in **Attachment D**. Note: Copywritten aerial photographs were reviewed, but to protect their copyrights, they are not contained in the Attachment. Information in our review was performed and presented in accordance with current ASTM Phase I Report standards. The copywritten aerial photographs not contained in the Attachment can be view at: <https://www.historicaerials.com/viewer> by typing in the Property address.*

10.3) Historical Topographic Map Review

Phase-1 ES reviewed 13 Topographical maps related to the Subject Site between 1953 and 1980 to identify areas of possible environmental concerns, bodies of water and evidence of structures.

1953 - 1980

SUBJECT SITE	NORTHERN	SOUTHERN	EASTERN	WESTERN
Depicted as fully developed.	Depicted as fully developed.	Depicted as fully developed.	Depicted as fully developed.	Depicted as fully developed.

No environmental concerns were noted in any of the topographical maps reviewed.

*The topographical map presentation is in **Attachment D**. Note: Copywritten topographical maps were reviewed, but to protect their copyrights, they are not contained in the Attachment. Information in our review was performed and presented in accordance with current ASTM Phase I Report standards. The copywritten topographical maps not contained in the Attachment can be view at: <https://www.historicaerials.com/viewer> by typing in the Property address.*

10.4) Local Historic City Directory Review

City Directories have been published for major cities and towns across the United States since the 18th century. Originally, these Directories, published in the 20th century, also included a street index. For each street address, the Directory lists the name of the resident or business operating from this address during a given year. City Directories can be a valuable source of historical information as to site tenancy and use. Directories for rural areas were not often published.

Phase-1 ES obtained historic City directories from Historic Information Gatherers (HIG). The complete HIG report is contained in **Attachment E**. Below are excerpts from the HIG report on the specific Property addresses:

615 Stockton Avenue, San Jose, CA

2011 A B PRESS
2000-01 ALKAKOS Fred
2000-01 ARENA LIQUIDATORS
2000-01 WESTCO ENTERPRISES
1995-96 ALL POINTS TRAVEL
1995-96 J F PLUMBING
1990-91 A AABCO DIV
1990-91 XXXX
1985 APOLLO MAILING SERV
1980 PROJECT DARE FNDRN
1975 PROJECT DARE FNDRN
1970 HAYES CALCULATOR CO
1970 HAYES EARL E
1963 Diehi Elec Sup Co
1960 Diehi Elect Sup Co
1957 Diehi Elect Sup Co
1952 Diehi Elect Sup Co
1947 No Listing
1938 No Listing
1933 No Listing
1927 No Listing
1922 No Listing

623 Stockton Avenue, San Jose, CA

2011 PERRY G L
2011 PERRY Gerald
2006 PERRY G L
2006 PERRY Gerald
2000-01 PERRY G L

2000-01 PERRY Gerald
 1995-96 XXXX
 1985 ENDERSBY TIM L
 1980 XXXX
 1975 HOUSE MARIAN C
 1970 HOUSE MARIAN C
 1963 House Marlan Mrs
 1960 House Marlan Mrs
 1957 House Marlan Mrs
 1952 No Listing
 1947 House Marlan Mrs
 1938 House A E Northup Minni
 1933 House AE Northup
 1927 No Listing
 1922 No Listing

11) REGULATORY RECORDS REVIEW

11.1) Environmental Health Hazardous Materials (CalEPA CUPA)

Regulatory Agency Data	
Name of Agency:	Santa Clara County Environmental Health
Point of Contact:	Melissa Belloso - Sr. Office Specialist
Agency Address:	1555 Berger Dr, San Jose, CA - https://siteportal.calepa.ca.gov
Date of Contact:	06/23/2018
Method of Communication:	Email

Summary: No files were on record related to 623 Stockton Avenue.

615 Stockton Avenue:

1992 – General Health Program Permit AB Press. Permit status “ Fee Exempt”, generates less than 10 gallons of waste.

2001 – HAZ waster permit application (Film Fixer, Film Developer), small quantities (20 gallon a year) shipped of-site for recycling.

2003 – Inspection, AB Press – No violation noted during this inspection

2008 – Inspection, AB Press – Facility currently does not have a HAZ waster generator permit.

2009 – Inspection with No Violations, AB Press

2013 – Inspection, AB Press – Printing shop with photo developing. Normally generates less than 20 gallons per year of silver-only waste based on HWTS and review of manifests onsite. In January of 2013 the facility had a one-time disposal of sodium hydroxide solution from a process they no longer use.

No significant environmental concerns noted with the 615 Stockton Avenue files. Copies of the Santa Clara County Environmental Health records can be viewed in **Attachment B**.

11.2) Fire, Building, Planning Department and Assessor's Office Records

Regulatory Agency Data	
Name of Agency:	City of San Jose Building and Planning
Point of Contact:	Online
Agency Address:	200 E Santa Clara Street, San Jose, CA 95113
Agency Phone Number:	(408) 535-3555
Date of Contact:	06/21/2018
Method of Communication:	Online Records

Summary: Building records only dated back to 1990. No environmental concerns noted within any of the files. Please see **Attachment B** for a permit list reviewed.

11.3) Regional Water Quality Control Board

Regulatory Agency Data	
Name of Agency:	Bay Area RWQCB
Agency Address:	1515 Clay Street # 1400, Oakland, CA 94612
Agency Phone Number:	(510) 622-2300
Date of Contact:	06/21/2018
Method of Communication:	GeoTracker - https://geotracker.waterboards.ca.gov/

Summary: No records are on file for Property address – referred to GeoTracker database. See **Figure 6** for the GeoTracker overview.

11.4) Department of Toxic Substances Control (DTSC) Manifest Records

Regulatory Agency Data	
Name of Agency:	Department of Toxic Substances Control
Point of Contact:	Hazardous Waste Transportation System Reports Search
Internet Address:	https://hwts.dtsc.ca.gov/report_search.cfm?id=5
Date of Contact:	06/21/2018
Method of Communication:	Online report generation

Summary: Disposal manifest were on record between the years of 2002 and 2010 under AB Press – 615 Stockton Avenue. Small quantities of Unspecified Alkaline Solution, Unspecified Organic Liquid Mixture and Photochemicals/Photoprocessing waste were on file. These records correspond with the Santa Clara Environmental Health files dating back to 2000, when AB Press first occupied the Property. No significant environmental concerns were noted, and the facility appears to have been responsible throughout the years occupying the building.

No records were on file associated with 623 Stockton Avenue.

See **Attachment B** for a copy of the DTSC facility report.

12) REGULATORY AGENCY DATABASES REVIEW

ENVIRONMENTAL DATABASES SEARCH FOR THE PROPERTY AND SURROUNDING SITES WITHIN A ONE-MILE RADIUS

The following is extrapolated from an environmental research database report generated by MapHazardsPro on June 21, 2018 for the Property and surrounding sites. The complete MHP report is contained in **Attachment F** of this ESA.

12.1) Environmental Database Summary - Subject Property

The Property itself is listed on the HAZNET database under GL Perry Construction, Inc. as having registered EPA ID numbers in 2005 and 2015 (both Inactive), and AB Press, Inc. in 2001 through 2016 (no longer active) to permit disposal of hazardous wastes. There are no hazmat manifest records for GL Perry during their registration periods. AB Press disposed of Photochemicals and various photochemical wastes from 2002 through 2013. AB Press was also listed as a Small Quantity GENERATOR of hazardous wastes during this period. There were no violations or incidents of record for the Property.

12.2) Database - Surrounding Sites Highlights and Summary

There are 66 listings within a mile of the Property that are on the CSL (Potential Contaminant or Clean-up Sites) list, representing an estimated 41 actual sites. One of these listings is within $\frac{1}{8}$ mile, 5 are between $\frac{1}{8}$ and $\frac{1}{4}$ mile, 9 are between $\frac{1}{4}$ and $\frac{1}{2}$ mile, and 51 of these listings are within $\frac{1}{2}$ mile and 1 mile of the Property. 2 sites have DEED restriction (Environmental Covenants/Deed Restrictions), and 7 are on the SUPERFUND (Government Aided) sites lists.

The closest still-Open status CSL listing is about 887 ft. to the north. This is a case involving chlorinated solvents in groundwater, soil and soil vapor. This site is almost directly down-gradient from our subject site, and not of significant environmental liability or risk to the Property.

The next closest still-Open case is about 1,215 ft. to the east. While still Open, it is in its Verification Monitoring phase of site closure and is appreciably cross-gradient from the Property. This poses no significant environmental risk or liability to the Property.

All remaining CSL listings are; Closed cases, soils-only, isolated contaminants, cross or down-gradient from the Property, or at too great of a distance to be of significant environmental concern or liability to the Property.

There are 94 LUST (Leaking Underground Storage Tank) listings within 1 mile of the Property, representing an estimated 56 actual cases. The vast majority of these are Closed or No Further Action cases. The remaining are down or cross-gradient, soils-only, or at too great a distance to be of significant environmental concern or liability to the Property.

There are 9 TSD (Treatment, Storage, and Disposal) facility listings within 1 mile of the Property. 1 is between $\frac{1}{8}$ and $\frac{1}{4}$ mile, 4 between $\frac{1}{4}$ and $\frac{1}{2}$ mile, and 3 between $\frac{1}{2}$ and 1 mile. These are facilities that treat and store hazardous wastes and materials onsite. There were violations found for some of these facilities,

however, with the exception of one facility, each was corrected, and the facilities brought back into compliance. The one that did not provide adequate responses appears could be in the process of closing their operation. Fortunately, this facility is positioned down and cross-gradient, and not significant environmental liability or concern to the Property.

There are 3 DEFENSE (Unused and Formerly Used Defense Sites) within a mile of the Property. These are Government-attended-to sites that pose no significant risk or liability to the Property.

There are 4 UST (Underground Storage Tank) and 3 AST (Above Ground Storage Tank) listings within 1/8 mile of the Property at 4 sites. While it appears that the tanks themselves are in compliance with current regulations, there were some administrative violations and shortcomings listed in the records. All appear to have been corrected, and the facilities brought back into compliance. These are not of significant environmental concern or liability to the Property.

There are; 55 HAZMAT (Hazardous Materials Storage and Incident Records) listings within ¼ mile, 79 additional HAZNET listings within ½ mile, and 19 additional GENERATOR listings within ½ mile of the Property that have either; disposed of hazardous wastes or materials in the past, continue to do so today - or currently generate hazardous wastes in their operations. Many of these are in an “Inactive” status. We found violations in the records, however, no significant violations were found that were not corrected, and the facilities brought back into compliance. These sites are not of significant environmental concern or liability to the Property.

There was one ERNS (Emergency Response Notification System) incident that occurred fairly close to the Property in 2000 when an overhead transformer overloaded and caused oil to spill on a nearby residential property. There were no injuries, no evacuations, and the spill was effectively cleaned up, leaving no lasting environmental impacts.

Based on the results of the environmental database review, it is our professional opinion that there are no sites in the surrounding areas of the Property that pose a significant environmental liability or risk to the Property.

The following page summarizes the environmental database listings. The complete MapHazardsPro database report is contained in **Attachment F**.

MapHazardsPro Radius Search Report

Site Summary

Subject Property	Up to 1/8 mile	1/8 mile to 1/4 mile	1/4 mile to 1/2 mile	1/2 mile to 1 mile	Total
------------------	----------------	----------------------	----------------------	--------------------	-------

Databases Searched to One mile(s)

NPL National Priority List (Superfund) Sites	0	0	0	0	0	0
CORRACT Corrective Action Sites	0	0	0	0	0	0
TSD Treatment, Storage and Disposal Sites	0	0	2	4	3	9
DEFENSE Unused and Formerly Used Defense Sites	0	0	0	0	3	3
BROWN Brownfields Cleanup and Reuse Sites	0	0	0	0	2	2
CSL Contaminated Sites List	0	1	5	9	51	66
DEED Deed Restrictions/Environmental Covenants	0	0	0	0	2	2

Databases Searched to One-Half mile(s)

SUPERFUND Superfund Database	0	2	1	2	2*	7
CONTROLS Institutional and Engineering Controls	0	0	0	0	-	0
LUST Leaking Underground Storage Tanks	0	12	24	56	2*	94
SWLF Solid Waste Landfills	0	0	0	0	-	0

Databases Searched to One-Quarter mile(s)

WELLS Water Wells	0	0	0	-	-	0
HAZMAT Hazardous Materials Storage and Incident Records	0	20	35	-	-	55

Databases Searched to One-Eighth mile(s)

ERNS Emergency Response Notification System	0	1	-	-	-	1
GENERATOR Small and Large Quantity Generators	2	19	-	-	-	21
UST Underground Storage Tank Sites	0	4	-	-	-	4
AST Aboveground Storage Tanks	0	3	-	-	-	3
EMISSIONS Air Emissions Sites	0	0	-	-	-	0
HAZNET Hazardous Waste Information System	4	79	-	-	-	83

Totals 6 141 67 71 65 350

* In some situations we include lists beyond the standard search distance. For instance if a site is on multiple lists, and one of those lists is within the search radius but others are not, we may include those that are not within the radius.

Phase-1 Environmental Services
5216 Harwood Road - San Jose, CA 95124
v. 831-422-2290 - f.

Page 1
6/21/2018
615 & 623 Stockton Ave, San Jose, CA 95126

12.3) Supplemental to The MapHazardsPro Database Report

There were no supplemental studies necessary to the MapHazardsPro Database Report for this Phase I ESA.

13) DOCUMENT DATA GAPS

ASTM Standard E 1527-13 requires the ESA report to note any data failure from historical research sources, and if any; to give reasons why such sources were excluded; and discuss if data failure significantly affects the ability of the Environmental Professional to identify RECs for this ESI.

The Phase-1 ES inspector did not have access to the detached 623 Stockton Ave. garage building interior area during the site visit. Given the observations made in the main building and exterior areas, and the environmentally low-risk occupants at this facility, we do not consider this data failure to significantly affect our ability to identify RECs for this ESA.

The Property Owner Environmental Questionnaire was not returned by the date of this ESA release. Based on the results of the Property historical study, we do not consider the lack of having this questionnaire to be a significant data gap in this Phase I study.

14) RECOGNIZED ENVIRONMENTAL CONDITIONS

The goal of the processes established by the practice for conducting environmental site assessments is to identify recognized environmental conditions (REC's). Recognized environmental conditions indicate the presence or likely presence of any hazardous substances or petroleum products on a property under conditions that indicate an existing release, a past release, or a material threat of a release into structures on the Property or into the ground, ground water, or surface water of the Property. The term is not intended to include *de minimis* conditions that generally do not present a threat to human health or the environment and that generally would not be the subject of an enforcement action if brought to the attention of appropriate governmental agencies. Conditions determined to be *de minimis* are not recognized environmental conditions.

No significant REC's were discovered at the Property, on surrounding properties, or in agency files concerning past uses of the Property.

15) CONCLUSIONS AND RECOMMENDATIONS

The site inspection discovered no evidence of illegal or improper past or present use, storage, or disposal of hazardous materials on any of the interior areas of the buildings that were inspected at the Property.

There was no evidence of significant environmental concern on or in the exterior areas of the Property. There was a 55-gallon used oil-containing drum stored on a small concrete pad off the southeast corner of the main building at 623 Stockton that was noted by the inspector as un-labeled. This could result in a minor citation if a County Environmental Health or Fire Department inspector were to visit the Property. We recommend that this barrel be properly labeled. Labels are available from most waste oil recyclers, or online suppliers.

The Phase-1 ES inspector did not have access to the detached 623 Stockton Ave. garage building interior area during the site visit. Given the observations made in the main building and exterior areas, and review of the environmentally low-risk historical occupants at this facility, we do not consider this data failure to significantly affect our ability to identify RECs for this ESA.

The tenants who previously disposed of small quantities of hazardous materials from this Property did so following all regulatory guidelines, with no incidents or violations of record.

After reviewing the pertinent vicinity environmental regulatory databases and available historic information, it is our professional opinion that there are no sites near the Property that are of significant environmental concern under the Property's current use conditions. All the environmental database sites listed are either; Closed cases, soils only, down or cross-gradient from the Property, or at too great of distances to be of significant environmental risk or concern to the Property. No significant violations were found in available agency files for nearby hazardous waste disposers or generators, that were not answered and corrected.

It is our Professional opinion that there are no issues at or on this Property, and no past uses or practices at the Property that are of significant environmental concern or liability to the Property - under its current zoning and usages.

Because of the age of the 615 Stockton Ave. building, a professional testing for Lead-Based-Paint (LBP) and Asbestos-Containing-Materials (ACM) will be required prior to demolition or reconstruction and disposal of building materials. This may or may not be the case for the 623 Stockton Ave. building if it can be demonstrated that ACM and LBP testing was performed during periods of remodeling and additions performed there after 1977-1978.

No further investigation or environmental work or investigation is recommended at this time. Please refer to the Executive Summary of this report and other Sections of this report for additional comments and data regarding these conclusions and recommendations.

16) STATEMENT OF PROFESSIONAL QUALIFICATIONS

Stuart G. Solomon, Co-Founder, CEO Environmental Professional

B.A. Sociology, California REA, California Superior Court; Declared Expert Environmental Witness

Environmental Experience, Management, and History:

- **Environmental Regulatory compliance consultant – 35+ years.**
- **Founder, President/CEO, Environmental Technology and Gen-Tech Environmental; 1980-1992.**
 - ◆ Regulatory compliance A-Engineering contractor. Geotechnical engineering.
 - ◆ Removal of 3,000+ underground fuel and chemical storage tanks between 1980 and 1992.
 - ◆ Soil and groundwater geotechnical investigations at 2,000+ sites.

- ◆ Soil and groundwater contamination remedial clean-up performed at 1,500+ sites.
 - ◆ Partial Client List: Bechtel Corporation, Reliance Steel, Santa Clara University, DiSalvo Trucking, Dan Caputo Construction, Golden Gate Petroleum, Selby Petroleum, Lloyd Wise Auto Dealerships, Western States Oil (Pacific Pride), Quikrete, State of California, Valero.
- **Founder, President, PIERS Environmental Services, San Jose, CA – 1992-1999.**
 - ◆ Phase I Site Assessment Specialists. 3,000+ Phase I ESA's performed.
 - ◆ Partial Client List: Borel Bank, Union Bank, Bank of Santa Clara, Cupertino Bank, Washington Mutual, Fremont Bank, Bank of the West, Silicon Valley Bank.
 - ◆ PIERS was sold to its employees in 1999 and is still a leading Environmental Risk Assessment company in the San Francisco Bay area.
- **Co-founder, President, E-Risk Information Services, Inc. - 1997.** Developed a GIS platform database for environmental and natural hazard real estate disclosures - first automated system of its type in America.
 - ◆ E-Risk was acquired by Vista Information Solutions, Inc. in late 1999 and the E-Risk NHD system was subsequently acquired from Vista by Fidelity National Title Co. Fidelity renamed it: "Disclosure Source".
- **2000-2007 – Co-Founder Environmental Restoration Services South** – President, Environmental Consultant – A-Engineering Contractor - Service Station regulatory compliance, new construction, fueling and monitoring system upgrades.
- **2007-2014 – Research and Development** of environmental emissions reduction and alternative fuel systems for diesel engines. Environmental regulatory consulting.
- **2013-Present – Co-Founder Phase-1 Environmental Services** – Phase I Environmental real estate transactions. Environmental Consulting, project planning and management.

17) REFERENCES

RWQCB GeoTracker Case Files.

DTSC EnviroStor Case Files.

The State Waterboards Bulletin 118 - Section 4.2) Hydrogeologic Review.

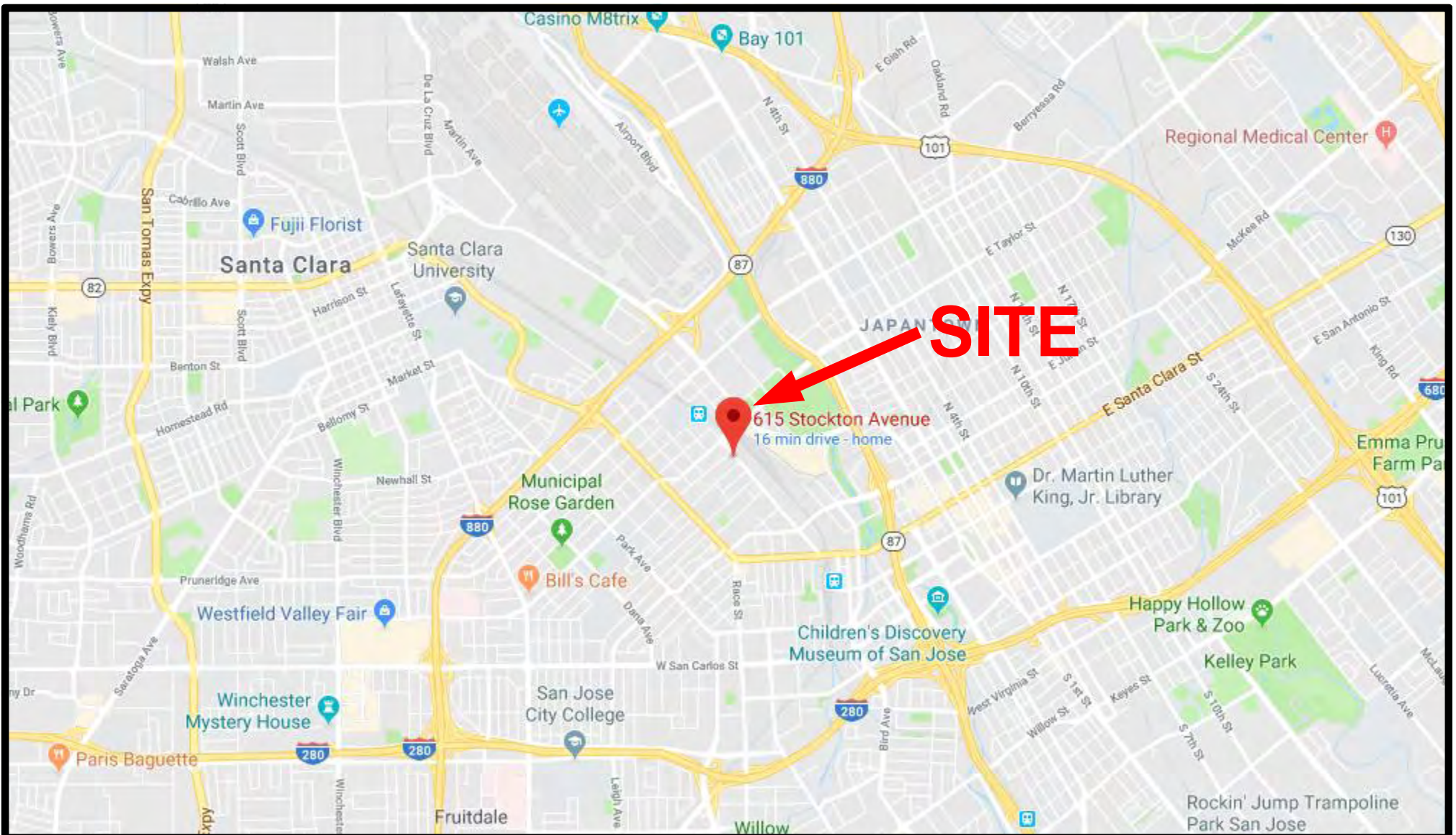
Department of Toxic Substances Control manifest records.

FIGURES

- 1) SITE VICINITY MAP**
- 2) SITE PLAN**
- 3) PARCEL MAP**
- 4) AERIAL MAP**
- 5) TOPOGRAPHICAL MAP**
- 6) GEOTRACKER MAP**

ATTACHMENTS

- A) Property Photographs**
- B) Fire, Building, Assessor's, Environmental Health, and DTSC File Records**
- C) Available Sanborn Fire Insurance Maps**
- D) Select Aerial Photographs and Topographical Maps**
- E) Historic City Directories by HIG**
- F) MapHazardsPro Environmental Database Radius Report**



Legend



Phase-1
Environmental Services

Silicon Valley Environmental Group

www.phase-1environmental.com

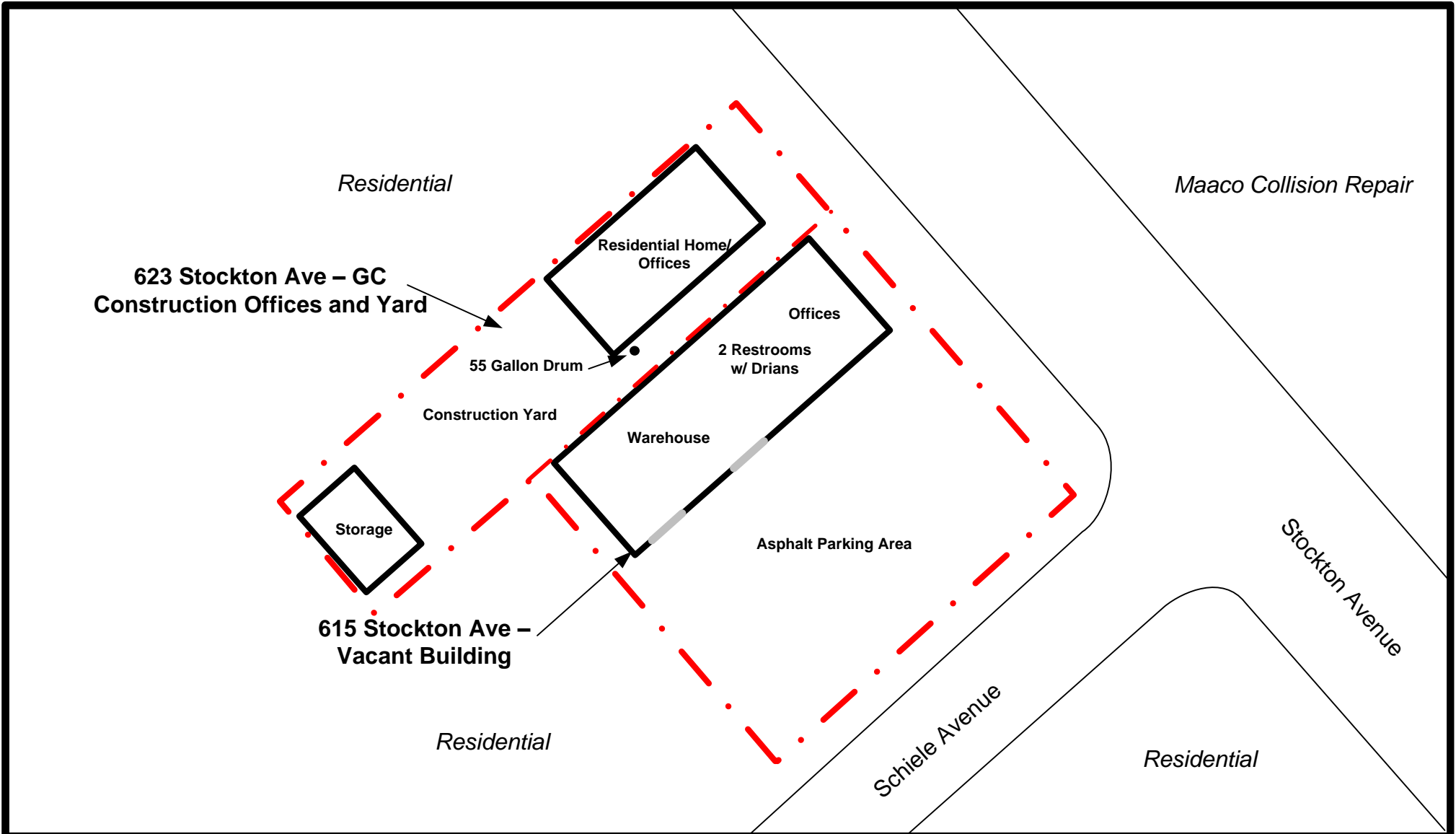
Figure 1
SITE VICINITY MAP

615 & 623 STOCKTON AVENUE, SAN JOSE, CA 95126

APN # 261-07-068 & 001

Project: P3-06-19-18





Legend



Phase-1
Environmental Services

Silicon Valley Environmental Group

www.phase-1environmental.com

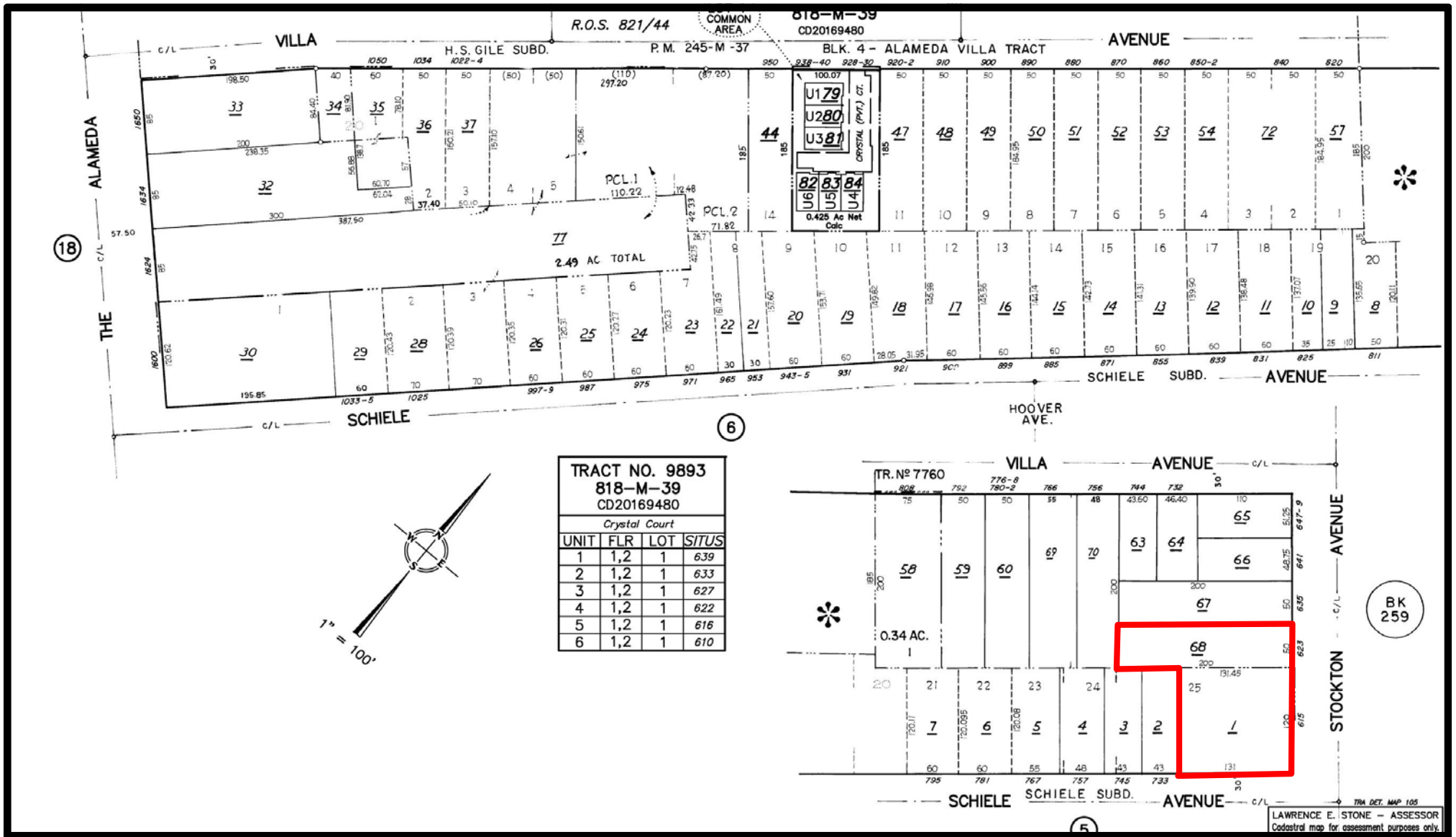
Figure 2
SITE PLAN

615 & 623 STOCKTON AVENUE, SAN JOSE, CA 95126

APN # 261-07-068 & 001

Project: P3-06-19-18





Legend



Phase-1
Environmental Services

Silicon Valley Environmental Group

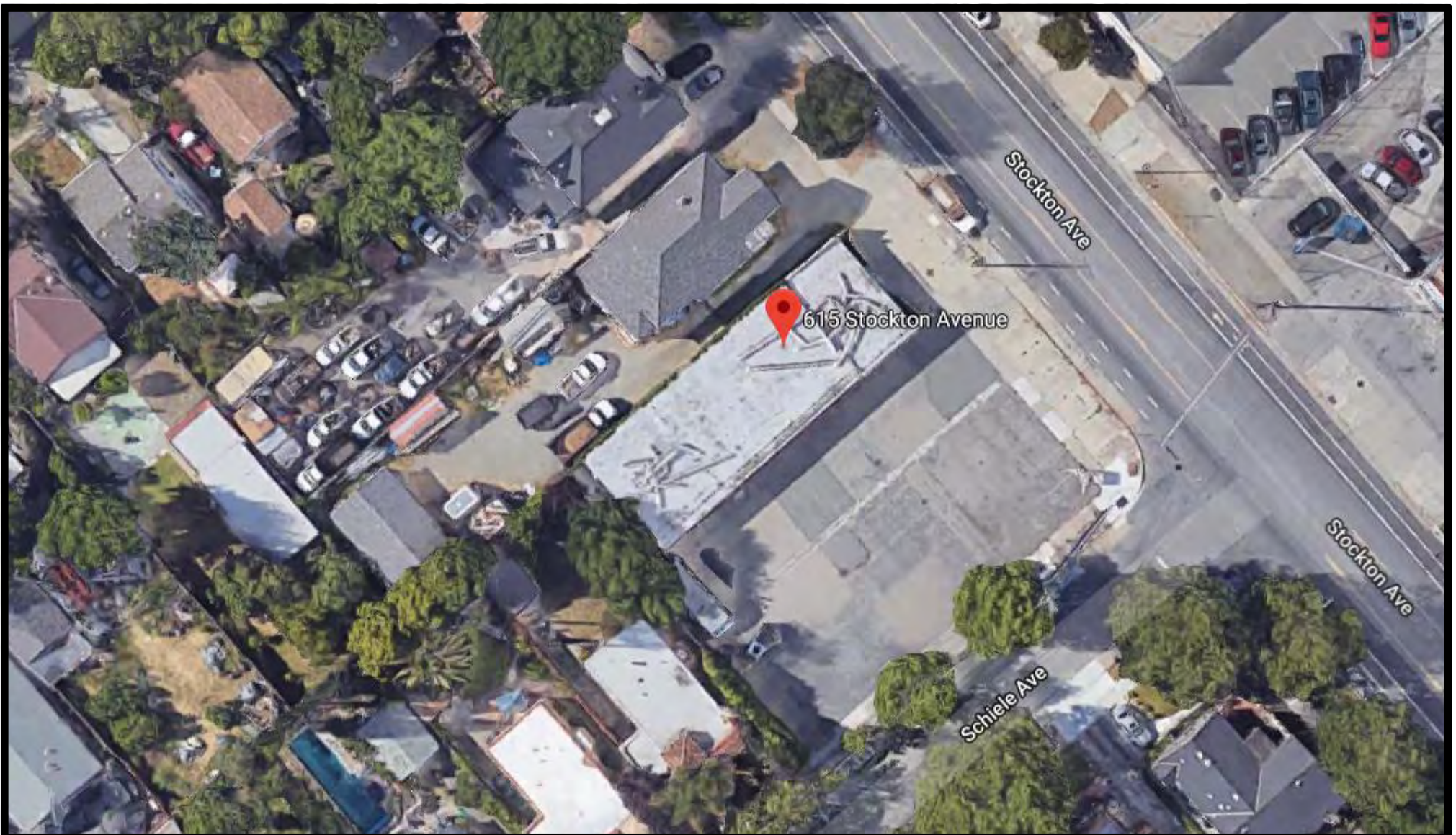
www.phase-1environmental.com

Figure 3
PARCEL MAP

615 & 623 STOCKTON AVENUE, SAN JOSE, CA 95126

APN # 261-07-068 & 001

Project: P3-06-19-18



Legend



Phase-1
Environmental Services

Silicon Valley Environmental Group

www.phase-1environmental.com

Figure 4

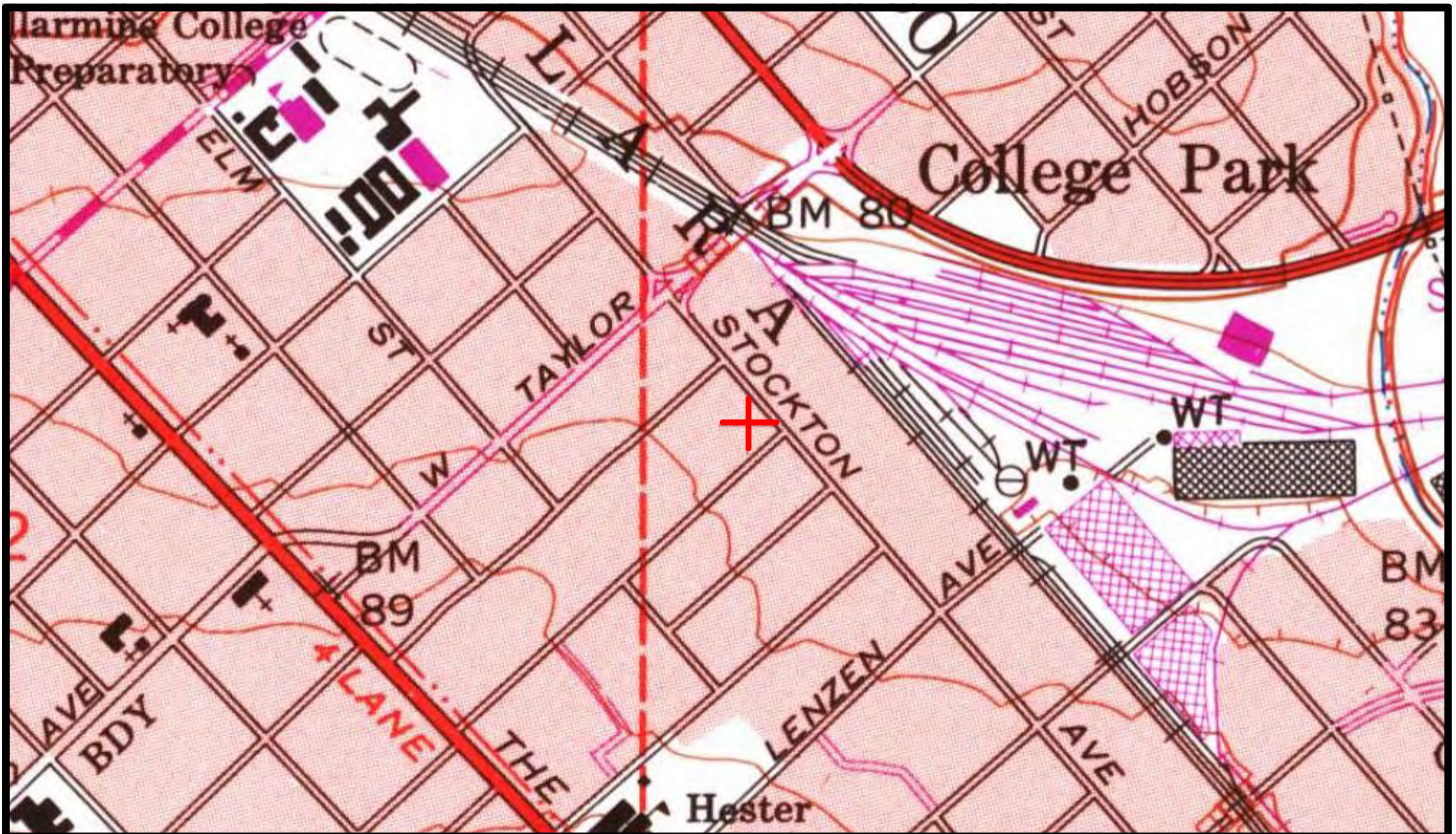
AERIAL PHOTOGRAPH

615 & 623 STOCKTON AVENUE, SAN JOSE, CA 95126

APN # 261-07-068 & 001

Project: P3-06-19-18





Legend

Topographical Map: San Jose West, CA Map MRC: 37121C8
 Site is approx. 83' Above MSL



Phase-1
Environmental Services

Silicon Valley Environmental Group

www.phase-1environmental.com

Figure 5

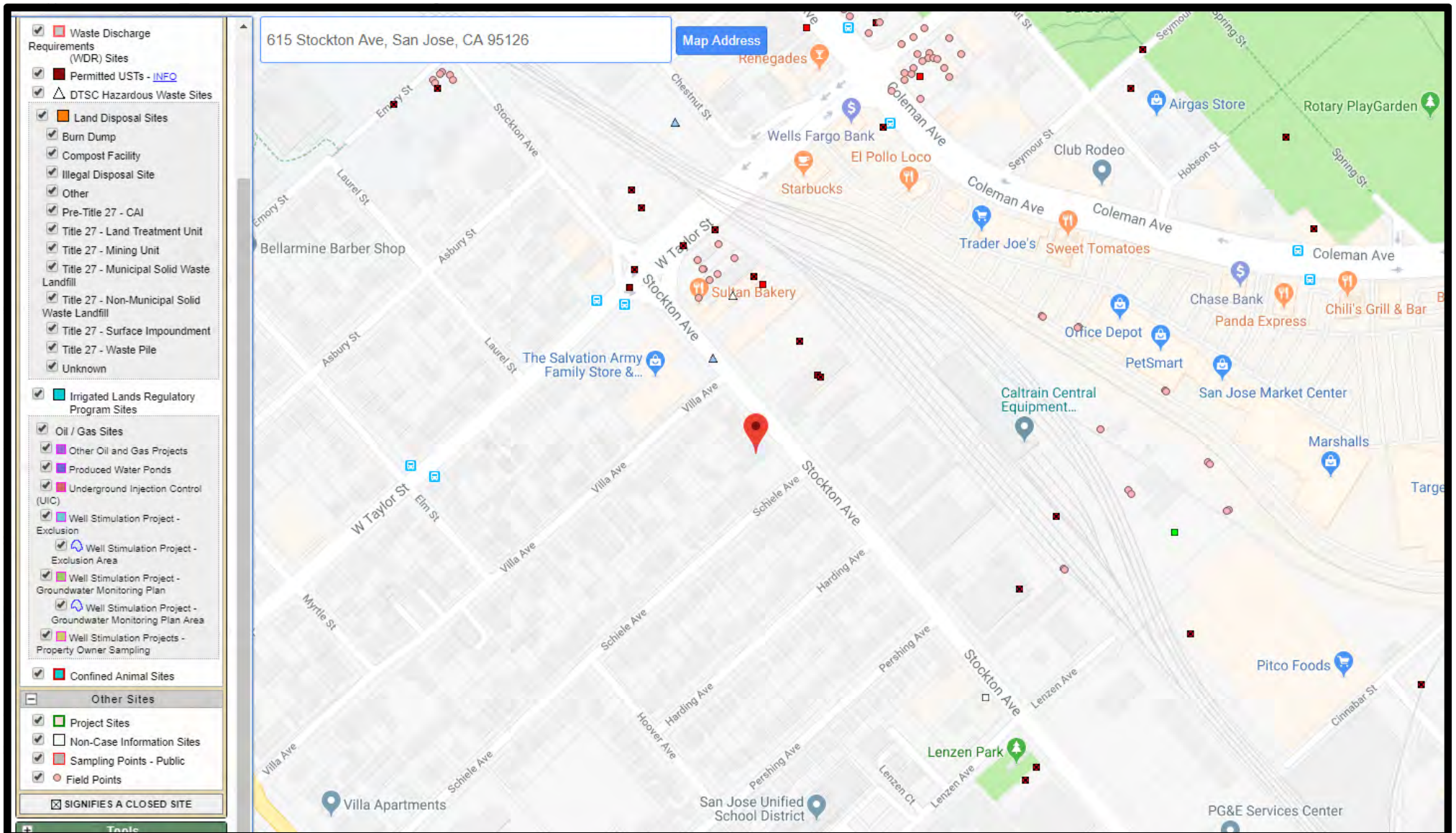
TOPOGRAPHICAL MAP

615 & 623 STOCKTON AVENUE, SAN JOSE, CA 95126

APN # 261-07-068 & 001

Project: P3-06-19-18





Legend

*Subject Site is not listed in the GeoTracker database
Refer to section 12.3 for a detailed description of surrounding Sites*



Phase-1
Environmental Services

Silicon Valley Environmental Group

www.phase-1environmental.com


Figure 6

GEOTRACKER OVERVIEW

615 & 623 STOCKTON AVENUE, SAN JOSE, CA 95126

APN # 261-07-068 & 001

Project: P3-06-19-18



Attachment A

Property Photographs


Property Photographs

615 & 623 Stockton Ave, San Jose, CA


Photo Collection #2 - 623 Stockton Ave



Ground level garage within the 1452 residential structure




Natural gas water heater




Small residential unit within the 1454 building




Bathroom within residential structure



Kitchen within residential structure



Entrance to Subject Property Clean Cycle Laundromat



Dryers



Washers

Property Photographs
615 & 623 Stockton Ave, San Jose, CA

Photo Collection #2 - 623 Stockton Ave



Subject Property Frontage - 623 Stockton Ave



Driveway bordering the southeast



55 gallon drum used oil (Refer to Site Plan)



Rear portion of the main house



Northern portion of the property



Storage area next to garage




Storage container with equipment



Garage used for equipment storage

Property Photographs
615 & 623 Stockton Ave, San Jose, CA


Photo Collection #1 - 615 Stockton Ave




One of two bathrooms within building




Kitchen area within building




More offices used as storage



Warehouse area



Southwest warehouse



Another view of the southwest warehouse

Property Photographs
615 & 623 Stockton Ave, San Jose, CA

Photo Collection #1 - 615 Stockton



Subject Property - 615 Stockton Avenue



Property frontage along Stockton Ave




Southeast portion of the building



Northeast entrance




Rear southwest storage area



View within storage area. Small qty paints and gas can



Interior offices of 615 Stockton Ave



View of office used as storage

Attachment B

Fire, Building, Assessor's, Environmental Health And DTSC File Records



Property Details

Property address	615 Stockton Av San Jose, CA 95126
County	Santa Clara
Parcel ID	261-07-001
Tax rate area	017-108
Neighborhood	Downtown San Jose
Lot sq. ft.	15,720
Property class	General Industrial Non-Manufacturing or Combination of Manufacturing and Non- Manufacturing (16)
Zoning	Unlock Report
Year built	1948
Square feet	4,400
Units	1



Property Details

Property address	623 Stockton Av San Jose, CA 95126
County	Santa Clara
Parcel ID	261-07-068
Tax rate area	017-108
Neighborhood	Downtown San Jose
Lot sq. ft.	10,000
Property class	Single Family (01)
Zoning	Unlock Report
Year built	1998
Square feet	1,349
Rooms	6
Bedrooms	3
Bathrooms	1

Disclaimer: The information displayed is for informational purposes only. The list may not contain all permits or applications for the subject address. The permits displayed may be at various stages of the approval process.

Number of permits matching search criteria - 13

[Log In or Register](#)

Now displaying permits 1 through 13

[Available Online Permits](#)

[FAQs](#)

[Resources](#)

[Get Development Updates](#)

[Privacy Policy](#)

[Feedback Form](#)

[Contact Us](#)

Permit Center
200 E Santa Clara St
San José CA 95113
(408) 535-3555

[Permit Center Website](#)

www.sanjoseca.gov



File Number	Address	Project Name	Application Type	Application Date	Planning		Description
					Location	Status	
H17-043	615 STOCKTON AV SAN JOSE	H17-043	Site Permit	8/18/2017	northwesterly corner of Stockton Avenue and Schiele Avenue	Under Review	Site Development Permit to demolish an existing approximately 4,400 square foot commercial building, and to construct a 54-room, four-story hotel with a underground parking structure and Transportation Demand Management (TDM) measures to reduce parking requirements on a 0.36 gross acre site
PRE17-009	615 STOCKTON AV SAN JOSE	PRE17-009	Prelim - Enhanced	1/9/2017 11:45:59 AM		Complete	Enhance Preliminary Review for a 57-room hotel
DMV16-017	615 STOCKTON AV SAN JOSE	DMV16-017	DMV Verification	3/15/2016 11:22:01 AM		Complete	DMV letter for a Driving School
CP16-009	615 STOCKTON AV SAN JOSE	CP16-009	Conditional Use Permit	3/4/2016 11:16:59 AM	northwesterly corner of Stockton Avenue and Schiele Avenue	Withdrawn	Conditional Use Permit File No. CP16-009 to allow a day care center for up to 26 children, a private elementary school (grades K-8) for up to 41 students, a private high school (grades 9-12) for up to 10 students, and site modifications in an existing commercial building, with outdoor uses within 150 of residences, on a 0.36-gross acre site in the CN Commercial Neighborhood Zoning District
PRE14-152	615 STOCKTON AV SAN JOSE	PRE14-152	Prelim - Focused (Policy Review, No Plans)	10/17/2014	160 SANTA CLARA ST W	Complete	Basic Preliminary Review Application for new day care and pre-school uses in a 4,400 square foot existing commercial building on a 0.36 gross acre site in the CN Commercial Neighborhood zoning district.
AD00-881	615 STOCKTON AV SAN JOSE	AD00-881	Permit Adjustment	7/21/2000	615 STOCKTON AV	Approved	NEW STOREFRONT AND NEW FRONT DOORS AND WINDOWS; REMOVE AWNING MAT.S TO MATCH EXISTING
PRE00-086	615 STOCKTON AV SAN JOSE	PRE00-086	Prelim - Focused (Policy Review, No Plans)	2/1/2000	615 Stockton	Complete	Seeks to add columns, ramps, and handicapped parking
PRE99-611	615 STOCKTON	PRE99-611	Prelim - Focused (Policy	10/4/1999	615 Stockton Ave	Complete	Retail auto sales lot

	AV SAN JOSE		Review, No Plans)				
PRE97-548	615 STOCKTON AV SAN JOSE	PRE97-548	Prelim - Focused (Policy Review, No Plans)	7/10/1997	831 Schiele Ave	Complete	Alternate residential use at plumbing and fire protection business. See Juantia Baca.

Building								
File Number	Address	Project Name	Application Type	Major Use	Scope of Work	Status	Description	Expire Date
2018103966CI	615 STOCKTON AV SAN JOSE	FEE ESTIMATE FOR NEW HOTEL AND PARKING GARAGE.	Commercial/Industrial	Hotel/Motel	New Construction	Estimate	(BEPM) FEE ESTIMATE FOR NEW HOTEL (31,100 SQ FT) AND PARKING GARAGE (14,100 SQ FT - UNDERGROUND PARKING) & (6,600 SQ FT SURFACE COVERED PARKING). 4-STORIES valuation \$7,000,000.00	
2000064438CI	615 STOCKTON AV SAN JOSE	(E)	Commercial/Industrial		Additions/Alterations	Permit(s) Issued	R&R SUB PANNEL AND OUTLE	
2000063296CI	615 STOCKTON AV SAN JOSE	(B)	Commercial/Industrial		Additions/Alterations	Permit(s) Issued	EXT STOREFRONT CHANGE WNDW/DRS ONLY	
1990087552BD	615 STOCKTON AV SAN JOSE	615 STOCKTON AV	Building Permit			Closed		

Disclaimer: The information displayed is for informational purposes only. The list may not contain all permits or applications for the subject address. The permits displayed may be at various stages of the approval process.

Log In or Register

Number of permits matching search criteria - 4

Available Online Permits

Now displaying permits 1 through 4

FAQs

Resources

Get Development Updates

Privacy Policy

Feedback Form

Contact Us

Planning								
File Number	Address	Project Name	Application Type	Application Date	Location	Status	Description	
PRE98-813	623 STOCKTON AV SAN JOSE	PRE98-813	Prelim - Focused (Policy Review, No Plans)	11/23/1998	623 Stockton Ave	Complete	Convert SFD to Office Use - 1550 sf of office space plus basement.	
Building								
File Number	Address	Project Name	Application Type	Major Use	Scope of Work	Status	Description	Expire Date
1999051293RS	623 STOCKTON AV SAN JOSE	(BE)	1 & 2 Family Detached Dwellings	Single Family	New Construction	Finalized	(N) 645 SF DETCH GAR	
1994041130RS	623 STOCKTON AV SAN JOSE	(B)	1 & 2 Family Detached Dwellings	Single Family	Additions/Alterations	Closed	REPLACE FOUNDATION	
1994035825RS	623 STOCKTON AV SAN JOSE	(E)	1 & 2 Family Detached Dwellings		Additions/Alterations	Finalized	SERVICE CHANGE	

From: Belloso, Melissa <Melissa.Belloso@cep.sccgov.org>
Sent: Saturday, June 23, 2018 1:39 PM
To: CHRIS@PHASE-1ENVIRONMENTAL.COM
Subject: RESPONSE TO RECORDS REQUEST#062118C

Good afternoon,

Thank you for your recent record request received on 06/21/18 for the following addresses in SAN JOSE:

615 STOCKTON AVENUE- SEE ATTACHED
623 STOCKTON AVENUE- NO RECORDS

Please note: electronically stored documents (eDocs) have been attached for your review.

Spill Reports Website – California Office of Emergency Services (Cal OES):

[https://w3.calema.ca.gov/operational/mal haznsf/\\$defaultview](https://w3.calema.ca.gov/operational/mal haznsf/$defaultview)

Additional electronic documents may be found on the following:

[Local Oversight Program \(LOP\)](#)
[GEOTracker \(GT\)](#)

Please be advised that in some cities, other participating agencies may be responsible for maintaining the type of files you requested. This link may be of assistance in determining who will have the documents you are looking for in the future:

[UNIDOCs](#) – Who regulates what in Santa Clara County

Best regards,

MELISSA BELLOSO

Sr. Office Specialist

Administration

County of Santa Clara

Consumer and Environmental Protection Agency

408-918-3421 Phone

MELISSA.BELLOSO@CEP.SCCGOV.ORG

HMCD Application Coding and Computer Input Document (CID) OK

(Information in Red Font or Otherwise Highlighted Requires Data Entry)

New Facility/Owner
 Facility Closed/Sold
 Add Record(s)
 Modify Record(s)
 Invoice Adjustment

Facility Name: AB Press
 Site Address: 615 Stockton Ave City: SAN JOSE

FACILITY: Facility ID: 254353 Facility Owner ID: _____

Care of: _____ City Code: _____
 Postal Address (line 1): _____ FILE# 409/92
 Postal Address (line 2): _____ BILLING CYCLE: _____
 City: _____ State: _____ Zip: _____ PRORATED CHARGE: _____
 Business Code: _____ Business Type: _____ P/E: 2240
 P/E: _____ Last MMKRP: _____
 P/E: _____

GENERAL HEALTH PROGRAM & GENERAL PERMIT:

Designated Employee (Inspector): _____ Mail to: _____
 Set Date of Last Billing as: _____ for _____ effective

Program (PR) or Tank (TA) Record ID	Program Element	Current Status	Discount Code	Permit Status	Permit Type
<u>PR0370949</u>	<u>2240</u>	<input checked="" type="checkbox"/>		<u>Fee Exempt</u>	<input checked="" type="checkbox"/>

Create Special Program/Surcharge Records: Other: PE(s)

Permit is Valid from: _____ Permit is Valid to: _____

SWITCH FACILITY / PROGRAM RECORD(S):

	Owner Name	Owner ID #	Facility ID #	Program ID #
From:				
To:				

ACCOUNTING: Account ID: _____ Bill/Rebill Now? _____
 Account Status: _____ Set A/R Mailing Code To: _____

Fiscal Adjustment Information:

Invoice ID: _____ Adjusted Amount: _____ Invoice ID: _____ Adjusted Amount: _____
 Reason(s) for Adjustment: (Check all that apply)
 Close Account;
 Delete Charge;
 Ownership Change;
 Refer to DOR;
 Refund;
 Waive Delinquency;
 Transfer Payment FROM Invoice ID _____ TO Invoice ID _____
 Other (describe): _____

COMMENTS: Change Program Element 2202 to 2240 Tell San Jose fire to waive \$134.00.

Prepared by: Tom Paulson Date: 12/19/2008
 Senior/Manager Initials: RPW Date: 12/19/08 Input by: _____ Date: 12/19/08

Questions - call (408) 277 5336

Date	Description	Prior Balance / Payments	Balance and Current Fees	Subtotal
03/01/2008	REMAINING BALANCE (disregard if paid)		\$0.00	
03/30/2008	OCCUPANCY GROUP #2 PERMIT THRU 03302009		\$401.00	
03/30/2008	HAZARDOUS MATERIAL PERMIT THRU 03302009		\$572.00	
03/30/2008	HMBP & INV REVIEW FEE THRU 03302009		\$159.00	
				\$1,132.00

Questions - call (408) 918 3420

Date	PE	PR	Description	Fees	Subtotal
03/30/2008	2202	PR0370949	GEN. < 100 KG/YR PERMIT THRU 03302009	\$134.00	
					\$134.00

Questions - call (408) 918 3420

Description	Fees	Subtotal
STATE HAZMAT SERVICE FEE THRU 03302009	\$24.00	
		\$24.00

INVOICE IS DUE UPON RECEIPT.
 PAYMENT MUST BE RECEIVED BY
 04/25/2008
 OR A LATE FEE OF
 \$316.50
 WILL BE CHARGED.

Total Amount Due \$1,290.00

Waiver for inspection to come from fire dept
 TEAR OFF SECTION BELOW AND INCLUDE WITH PAYMENT.

TO MAKE CORRECTIONS, SEE REVERSE.

Business Name: A B PRESS
 Contact or Owner: ALKAKOS, F./JOSEPH, N.
 Business Address: 815 STOCKTON AVE
 Mailing Address: 815 STOCKTON AVE
 City/State/ZIP: SAN JOSE, CA 95126-2434
 Phone Number: 4088957500

To pay by credit card: JCB MC Visa

Card # _____

3 digit verification code found on back of card: _____

Expiration Date: _____

Cardholder Name: _____

Signature: _____ Date: _____

GROUP # 000
 PAYMENT MUST BE RECEIVED BY
 04/25/2008
 MAKE CHECK PAYABLE TO CITY OF SAN JOSE.
 WRITE YOUR FILE # ON CHECK.

CITY OF SAN JOSE
 BUREAU OF FIRE PREVENTION
 P O BOX 45679
 SAN FRANCISCO CA 94145-0679

FILE #	AMOUNT PAID	INVOICE DATE	INVOICE #
Received Time	Dec. 19.	2008	11:18AM No. 0180

Total Amount Due \$1,290.00



AB



In Business Since 1978

Press

615 Stockton Ave. • San Jose, CA 95126

Phone : (408) 885-1500
Fax: (408) 885-0200
E-Mail: print@abpress.com
www.abpress.com

Attn:
Ruben
Williams

page 1 of 3



Fax

**COUNTY OF SANTA CLARA
DEPARTMENT OF ENVIRONMENTAL HEALTH
HAZARDOUS MATERIALS COMPLIANCE DIVISION
1555 BERGER DRIVE, SAN JOSE, CA 95112
408-918-3400 – voice 408-280-6479 – fax www.EHInfo.org
Additional information is available at www.unidocs.org**

918-1984

To: Fred From: Nicole Pullman
Fax: _____ Pages: _____
Phone: _____ Date: _____
Re: _____ CC: _____

- Urgent For Review Please Comment Please Reply Please Recycle

•Comments:

Permit fee for hazardous waste billed was \$ 134.00
all the other charges are for City of San Jose
permits. For question about City of San Jose
permits, call Pat at 277-5336.

Note that permit will not be issued until @
balance.

File # **409197**
 Acct # **184059**
 Balance Due: **1,290.00**

=====00615 STON AV
 Bus.Name (FIBS) : **A B PRESS**
 Bus.Owner (B/L) : **ALKAKOS, F./JOSEPH, N.**
 HPEX: **03302009** FPEX: **03302009** HNPEX: **03302009**
 CPEX: **03302009** SPEX: **03302009**

File#	Invoice	Code	Description	Charge	Paid	Due	Da
409197	535822	OG02	OCCUPANCY GROUP	373.00	373.00	.00	03302007
409197	535822	F	FULL PAYMENT	.00	1,273.00	.00	04182007
409197	541717	I	INVOICE SENT	1,290.00	.00	.00	03012008
409197	541717	HIRF	HMBP & INV.REVIE	159.00	.00	159.00	03302008
409197	541717	2202	GEN. < 100 KG/YR	134.00	.00	134.00	03302008
409197	541717	STFF	STATE HAZMAT SER	24.00	.00	24.00	03302008
409197	541717	H1	HAZARDOUS MATERI	572.00	.00	572.00	03302008
409197	541717	OG02	OCCUPANCY GROUP	401.00	.00	401.00	03302008

*Pat 277-5336
 with City of San Jose*

*faxed to owners/ Fred on 12/12/08
 at 885-0200*



FAX Communication

SAN JOSE FIRE DEPARTMENT
Bureau of Fire Prevention

- Urgent
- Reply ASAP
- For Your Review
- Please Comment

DATE: 12/12/08 TIME: _____ AM/PM

TOTAL PAGES:
(including this page): _____

To: *Judy*
 Company: _____
 Phone#: _____
 Fax#: 258 5891

From: *Pat*
 Department: Bureau of Fire Prevention
 Phone#: (408) 2775323
 Fax#: (408) 277-2475

2 pages

If you have any questions regarding this fax, please contact _____



CO/PR/TA ID	SC	Time
PR037099	001	90

OFFICIAL NOTICE OF INSPECTION

Facility Name: <u>AB Press</u>	Inspection Date: <u>7/7/09</u>
Site Address: <u>615 Stockton Ave. SJ.</u>	Employee No.: <u>4760</u>
Contact Person(s): <u>Fred Alkawas, Owner</u>	<input type="checkbox"/> Samples Taken <input type="checkbox"/> Photographs Taken
Inspection Type: <input type="checkbox"/> Hazardous Materials Storage <input type="checkbox"/> HazMat Business Plan <input type="checkbox"/> Underground Storage Tank <input type="checkbox"/> A/G Storage Tank (SPCC Plan) <input type="checkbox"/> Hazardous Waste Generator <input type="checkbox"/> HazWaste Tiered Permit <input type="checkbox"/> Cal-ARP <input type="checkbox"/> Toxic Gas	Hazardous Waste Generator Type: <input type="checkbox"/> < 1,000 Kg./mo. <input type="checkbox"/> CESQG <input type="checkbox"/> Silver Only <input type="checkbox"/> ≥ 1,000 Kg./mo. <input type="checkbox"/> Satellite Only <input type="checkbox"/> N/A

VIOLATIONS: Codes noted below in the "Violation Codes" column represent specific violations of State law and/or local Ordinance. These codes are defined in the attached Violation Codes document(s). Time granted for correction of violations does not preclude any enforcement action by this Department or other agencies. This facility may be subject to reinspection at any time.

Consent to Inspect Given By: Fred Alkawas

Violation Codes	Summary of Violations, Notice to Comply, Observations, and Required Corrective Actions	Corrective Actions Taken
	<u>Discrepancy exists between City of SAN JOSE billing for haz materials & waste.</u>	
	<u>No violations</u>	
	<u>* spent extra time w/ client to find Univis document he needed to re apply to City of SJ.</u>	

All violations must be corrected within 30 days of the inspection date unless noted otherwise, above. Section 25404.1.2(c)(1) of California Health and Safety Code (HSC) requires that you write a brief description of the corrective actions you have taken to bring this facility into compliance and submit it to HMCD within 5 days of achieving compliance, or within 35 days of the inspection date, whichever comes first. (Note: Detailed instructions on actions you must take are printed on the reverse side of this page.)

Received by: Fred Alkawas Inspected by: Hunter Entered by: [Signature]

Certification: I certify under penalty of perjury that this facility has complied with directives specified in this Notice to Comply.

Signature of Owner/Operator: _____ Title: _____ Date: 7/7/09

© 2044 REV 8/06

THE OFFICIAL NOTICE OF INSPECTION EXPLAINED

This Official Notice of Inspection (NOI) describes the findings made during the inspection, including all violations and any actions that must be taken by the facility to correct the violations. All violations must be corrected within 30 days of the inspection date unless noted otherwise by the inspector.

Within five working days of achieving compliance, or within 35 days of the inspection, whichever comes first, you must submit a written response which describes the corrective actions you have taken or — for those violations which are impossible to correct within 30 days — propose to take in order to bring your facility into compliance. Where proposed corrective actions are described, you must specify a date by which you expect each violation to be corrected. After you have addressed each violation, complete the certification box located at the bottom of page 1 of the NOI. **Your description of corrective actions taken, along with your signed certification of the NOI and any required supporting documents, will serve as your written response to this Notice to Comply.** Your response must be mailed to Santa Clara County Hazardous Materials Compliance Division (HMCD) at 1555 Berger Drive, Suite 300, San Jose, CA 95112-2716. The effective date of the certification that any violation has been corrected is the date that it is postmarked.

What Does the Information in Each Column Mean?

Violation Code: Codes listed in this column identify specific violations of laws, regulations, or codes which were observed during this inspection. Definitions of Violation Codes are listed on the attached Violation Codes document(s).

Summary of Violations, Notice to Comply, Observations, and Required Corrective Actions: Information noted in this column describes the circumstances of any violations noted in the first column and describes how the violations may be corrected. Additionally, the inspector may use this space to note any additional observations resulting from the inspection.

Corrective Actions Taken: This column on the NOI has been provided so that you can note how you have corrected or propose to correct each violation. Where proposed corrective actions are described, you must specify a date by which you expect each violation to be corrected. If more space is needed, attach additional pages.

Why Were Two Copies of the Notice of Inspection Given to Me?

You have been given two copies so you will have a copy for your own records after you submit your written response to HMCD. **Do not separate the copies until you have described all of your corrective actions and signed the certification box on page 1. The yellow copy of each page must be returned to HMCD. The pink copy is for your records.**

What if I Disagree With a Violation Noted on the Notice of Inspection?

If you disagree with any violation listed in this NOI, you must submit a written Notice of Disagreement to HMCD within 30 days of the inspection date. Address such notices to the attention of the inspector who cited the violation. In your Notice of Disagreement, you must explain in detail why you believe the violation does not exist. If there is sufficient space, you may use the "Corrective Actions Taken" column of this NOI to dispute violations.

What About Photographs or Samples Taken During the Inspection?

If samples were taken, split samples will be given to you upon request. Since this NOI was prepared and given to you at the end of the inspection, any photographs and sampling or laboratory results associated with the inspection were not yet available. A copy of any photographs and/or analytical results from sampling taken during this inspection will be provided to you upon written request. Other pertinent information derived from the inspection is attached to this NOI. Photographs and sample results may be withheld in the event of a criminal investigation or other ongoing investigation.

- Per HSC §§25187.8(b) and 25404.1.2(c), failure to sign the certification on this Notice to Comply and return it to HMCD is a violation of State law.
- Per HSC §25404.1.2(c)(2), a false statement that compliance has been achieved is a misdemeanor.
- Per HSC §25191(b), a false statement that hazardous waste compliance has been achieved is a violation of State law punishable by a fine of not less than \$2,000 or more than \$25,000 and/or imprisonment in the county jail for up to one year.
- Per HSC §§25299(a)(8) and (b)(7), a false statement that underground storage tank compliance has been achieved is a violation of State law punishable by a fine of not less than \$500 or more than \$5,000.
- Per HSC §§25187.8(i), HMCD has the right to require the submittal of reasonable and necessary documentation in support of any claim of compliance made by your facility.

THE OFFICIAL NOTICE OF INSPECTION E MAINTAINED

This Official Notice of Inspection (NOI) describes the findings made during the inspection, including all violations and any actions that must be taken by the facility to correct the violations. All violations must be corrected within 30 days of the inspection date unless noted otherwise by the inspector.

Within five working days of achieving compliance, or within 35 days of the inspection, whichever comes first, you must submit a written response which describes the corrective actions you have taken or — for those violations which are impossible to correct within 30 days — propose to take in order to bring your facility into compliance. Where proposed corrective actions are described, you must specify a date by which you expect each violation to be corrected. After you have addressed each violation, complete the certification box located at the bottom of page 1 of the NOI. **Your description of corrective actions taken, along with your signed certification of the NOI and any required supporting documents, will serve as your written response to this Notice to Comply.** Your response must be mailed to Santa Clara County Hazardous Materials Compliance Division (HMCD) at 1555 Berger Drive, Suite 300, San Jose, CA 95112-2716. The effective date of the certification that any violation has been corrected is the date that it is postmarked.

What Does the Information in Each Column Mean?

Violation Code: Codes listed in this column identify specific violations of laws, regulations, or codes which were observed during this inspection. Definitions of Violation Codes are listed on the attached Violation Codes document(s).

Summary of Violations, Notice to Comply, Observations, and Required Corrective Actions: Information noted in this column describes the circumstances of any violations noted in the first column and describes how the violations may be corrected. Additionally, the inspector may use this space to note any additional observations resulting from the inspection.

Corrective Actions Taken: This column on the NOI has been provided so that you can note how you have corrected or propose to correct each violation. Where proposed corrective actions are described, you must specify a date by which you expect each violation to be corrected. If more space is needed, attach additional pages.

Why Were Two Copies of the Notice of Inspection Given to Me?

You have been given two copies so you will have a copy for your own records after you submit your written response to HMCD. **Do not separate the copies until you have described all of your corrective actions and signed the certification box on page 1. The yellow copy of each page must be returned to HMCD. The pink copy is for your records.**

What if I Disagree With a Violation Noted on the Notice of Inspection?

If you disagree with any violation listed in this NOI, you must submit a written Notice of Disagreement to HMCD within 30 days of the inspection date. Address such notices to the attention of the inspector who cited the violation. In your Notice of Disagreement, you must explain in detail why you believe the violation does not exist. If there is sufficient space, you may use the "Corrective Actions Taken" column of this NOI to dispute violations.

What About Photographs or Samples Taken During the Inspection?

If samples were taken, split samples will be given to you upon request. Since this NOI was prepared and given to you at the end of the inspection, any photographs and sampling or laboratory results associated with the inspection were not yet available. A copy of any photographs and/or analytical results from sampling taken during this inspection will be provided to you upon written request. Other pertinent information derived from the inspection is attached to this NOI. Photographs and sample results may be withheld in the event of a criminal investigation or other ongoing investigation.

- Per HSC §§25187.8(b) and 25404.1.2(c), failure to sign the certification on this Notice to Comply and return it to HMCD is a violation of State law.
- Per HSC §25404.1.2(c)(2), a false statement that compliance has been achieved is a misdemeanor.
- Per HSC §25191(b), a false statement that hazardous waste compliance has been achieved is a violation of State law punishable by a fine of not less than \$2,000 or more than \$25,000 and/or imprisonment in the county jail for up to one year.
- Per HSC §§25299(a)(8) and (b)(7), a false statement that underground storage tank compliance has been achieved is a violation of State law punishable by a fine of not less than \$500 or more than \$5,000.
- Per HSC §25187.8(i), HMCD has the right to require the submittal of reasonable and necessary documentation in support of any claim of compliance made by your facility.

THE OFFICIAL NOTICE OF INSPECTION EXPLAINED

This Official Notice of Inspection (Notice of Inspection) describes the findings made during the inspection, including all violations and any actions that must be taken by the facility to correct the violations. All violations must be corrected within 30 days of the inspection date unless noted otherwise by the inspector.

Within five working days of achieving compliance, or within 35 days of the inspection, whichever comes first, you must submit a written response which describes the corrective actions you have taken or - for those violations which are impossible to correct within 30 days - propose to take in order to bring your facility into compliance. Where proposed corrective actions are described, you must specify a date by which you expect each violation to be corrected. After you have addressed each violation, complete the certification box located at the bottom of page 1 of the Notice of Inspection. Your description of corrective actions taken, along with your signed certification of the Notice of Inspection and any required supporting documents, will serve as your written response to the inspection. Your response must be mailed to the Santa Clara County Hazardous Materials Compliance Division (HMCD) at 1555 Berger Drive, Suite 300, San Jose, CA 95112-2716.

What Does the Information in Each Column Mean?

Violation Code: Codes listed in this column identify specific violations of laws, regulations, or codes which were observed during this inspection. Definitions of Violation Codes are listed on the attached Violation Codes document(s).

Summary of Violations, Notice to Comply, Observations, and Required Corrective Actions: Information noted in this column describes the circumstances of any violations noted in the first column and describes how the violations may be corrected. Additionally, the inspector may use this space to note any additional observations resulting from the inspection.

Corrective Actions Taken: This column on the Notice of Inspection has been provided so that you can note how you have corrected or propose to correct each violation. Where proposed corrective actions are described, you must specify a date by which you expect each violation to be corrected. If more space is needed, attach additional pages.

Why Were Two Copies of the Notice of Inspection Given to Me?

You have been given two copies so you will have a copy for your own records after you submit your written response to HMCD. Do not separate the copies until you have described all of your corrective actions and signed the certification box on page 1. The yellow copy of each page must be submitted to HMCD. The pink copy is for your records.

What if I Disagree With a Violation Noted on the Notice of Inspection?

If you disagree with any violation listed in this Notice of Inspection, you must submit a written Notice of Disagreement, within 35 days of the inspection date, to the inspector who cited the violation. In your Notice of Disagreement, you must explain in detail why the violation does not exist. If there is sufficient space, you may use the "Corrective Actions Taken" column of this Notice of Inspection to dispute violations.

What About Photographs or Samples Taken During the Inspection?

Since this Notice of Inspection was prepared and given to you at the end of the inspection, any photographs and sampling or laboratory results associated with the inspection were not yet available. A copy of any photographs and/or analytical results from sampling taken during this inspection will be provided to you upon written request. Other pertinent information derived from the inspection is attached to this Notice of Inspection. Photographs and sample results may be withheld in the event of a criminal investigation or other ongoing investigation.

Hazardous Waste Violations

- Per H&SC §25187.8(g)(1), failure to sign the certification on this Notice of Inspection and return it to this Department is a violation of State law.
- Per H&SC §25191, a false statement that compliance has been achieved is a violation of State law punishable by a fine of not less than \$2,000 or more than \$25,000 and/or imprisonment in the county jail for up to one year.
- Per H&SC §25187.8(j), this Department has the right to acquire the submittal of reasonable and necessary documentation in support of any claim of compliance made by your facility.

HMCD Application Coding and Tracking Form

Facility Site Address: 1415 Stockton Ave, San Jose, 95126

HMS STAFF

Business Code:

- 01-Corporation; 02-Individual; 03-Partnership;
 04-Local Agency; 05-County Agency; 06-State Agency;
 07-Federal Agency; 99-Unknown

City Code:

- 01-Palo Alto; 02-Los Altos; 03-Los Altos Hills;
 04-Mountain View; 05-Cupertino; 06-Sunnyvale;
 08-Milpitas; 09-Campbell; 10-Saratoga;
 11-Los Gatos; 12-Monte Sereno; 13-San Jose;
 14-Morgan Hill; 16-Unincorporated; 19-Stanford;
 20-San Martin; 21-Moffett Field

Business Type:

- 03-HazMat Only; 04-HazWaste Only; 08-Multi-HazMat;
 10-Multi-program

Inspector Employee ID: 4760

Program Element (PE): 2202 Program Record
 Tank Record

Permit Status:

- 50-New permit; 14-Billed by County Fire
 15-Billed by Mountain View 16-Billed by Milpitas
 17-Billed by Palo Alto 18-Billed by San Jose

Type of Permit:

- P-Permanent; PE-Permanent Exempt

Current Status:

- 01-Active; 02-Inactive;
 04-Active, exempt from billing

Mail Correspondence To:

- 01-Owner; 02-Facility

Create Special Program Records:

- 2399-Tank Program Record - No Fee
 2599-General Storage Program Record - No Fee

Create Surcharge Records:

- 5001-State Hazardous Materials Service Fee
 5011-State UST Service Fee, Single Tank
 5012-State UST Service Fee, Two Tanks
 5013-State UST Service Fee, Three Tanks
 5014-State UST Service Fee, Four Tanks
 5015-State UST Service Fee, Five Tanks
 5016-State UST Service Fee, Six Tanks
 5801-State CalARP Service Fee

Other: PE _____

SUPPORT STAFF

Owner ID: 118099

Multiple Owner ID: _____

Multiple Owner ID: _____

Facility ID: 254353

Program Record ID: 370949

Program Record ID: 370950

Program Record ID: _____

Permit Record ID: 454731

Permit Record ID: _____

Account Record ID: 126170

SWITCH

	Owner Name	Owner ID #	Facility ID #	Program ID #	Permit ID #	Account ID #
Switch From:						
Switch To:						

Comments:

owner: Fred ALKAKOS
Check is on hold - please advise accountant
to apply to this new acct.

Prepared by: Nicole Pullman Date: 10/29/01

Lead/Manager Initials: NA Date: 10/30/01 Input by: 10096 Date: 11/01/01

County of Santa Clara
 Department of Environmental Health
 Hazardous Materials Compliance Division
 2220 Moorpark Avenue
 P.O. Box 28070
 San Jose, CA 95159-8070
 (408) 299-6930; Fax (408) 280-6479
 www.EHInfo.org



RECEIVED BY
 ENVIRONMENTAL HEALTH
 HMCD
 OCT 24 10:53 AM '01

HAZARDOUS WASTE GENERATOR PERMIT APPLICATION

- First-Time Application
- New Owner
- Business Moved
- Change of Information

Business Name (DBA): AB Press

Site Address: 615 Stockton Ave City: San Jose Zip: 95126

Mailing Address: Same City: _____ State: _____ Zip: _____
If different from site address

Business Owner Name(s): Fred Alkagos

Proprietor/Billing Contact Name: Nora Joseph / Fred Alkagos
If different from owner

Billing Address: same City: _____ State: _____ Zip: _____
If different from mailing address

Facility Phone No.: (408) 885-1500 Fax No.: (408) 885-0200 Days/Hours of Operation: 8:30^{AM} - 5:00^{PM}

Contact Person: Nora or Fred Contact Phone No.: (408) 885-1500 ext. _____

Principal Type of Business (e.g. auto repair, photoprocessing): Printing

- Owned by Individual
- Partnership
- Corporation or LLC
- Other

EPA ID Number: CAD 982321879 Primary Standard Industrial Classification (SIC) 4 Digit Code No.: 2796

Hazardous Waste Inventory Information:

The annual permit fee is determined by the total quantity of hazardous waste generated per year. Complete the table below for all hazardous waste inventory (e.g. used oil, used parts cleaning solvent, used oil filters, waste paint, spent fixer, etc.).

Name of Hazardous Waste	Treatment/Disposal Method(s) <i>(Definitions provided on back of form.)</i>	Annual Quantity Generated*
<u>Film fixer</u>	<input type="checkbox"/> Recycled on-site. <input type="checkbox"/> Treated on-site. <input checked="" type="checkbox"/> Shipped off-site for recycling/treatment/disposal.	<u>20^g</u> <input checked="" type="checkbox"/> gal. <input type="checkbox"/> lbs. <u>a year</u>
<u>Film Developer</u>	<input type="checkbox"/> Recycled on-site. <input type="checkbox"/> Treated on-site. <input checked="" type="checkbox"/> Shipped off-site for recycling/treatment/disposal.	<u>20^g</u> <input checked="" type="checkbox"/> gal. <input type="checkbox"/> lbs. <u>a year</u>
	<input type="checkbox"/> Recycled on-site. <input type="checkbox"/> Treated on-site. <input type="checkbox"/> Shipped off-site for recycling/treatment/disposal.	<input type="checkbox"/> gal. <input type="checkbox"/> lbs.
	<input type="checkbox"/> Recycled on-site. <input type="checkbox"/> Treated on-site. <input type="checkbox"/> Shipped off-site for recycling/treatment/disposal.	<input type="checkbox"/> gal. <input type="checkbox"/> lbs.
	<input type="checkbox"/> Recycled on-site. <input type="checkbox"/> Treated on-site. <input type="checkbox"/> Shipped off-site for recycling/treatment/disposal.	<input type="checkbox"/> gal. <input type="checkbox"/> lbs.
	<input type="checkbox"/> Recycled on-site. <input type="checkbox"/> Treated on-site. <input type="checkbox"/> Shipped off-site for recycling/treatment/disposal.	<input type="checkbox"/> gal. <input type="checkbox"/> lbs.
	<input type="checkbox"/> Recycled on-site. <input type="checkbox"/> Treated on-site. <input type="checkbox"/> Shipped off-site for recycling/treatment/disposal.	<input type="checkbox"/> gal. <input type="checkbox"/> lbs.

* Solids must be reported in pounds. Liquids may be reported in either pounds or gallons.

The undersigned hereby applies for a hazardous waste generator permit from the County of Santa Clara. I hereby certify that the submitted information is true, accurate, and complete. I understand that a new application will be required if this facility changes ownership, moves, or begins generating hazardous wastes which are not listed on this application.

Signature of Owner/Operator: Fred Alkagos Title: owner Date: 10/22/01

FILE MISSING
NO DDT CARD

Department of Environmental Health Data Input Document and Adjustment Form

EFFECTIVE DATE: 10-24-01

CURRENT INFORMATION:

OWNER ID # _____ FACILITY ID # 209585 PROGRAM ID # 362831
Facility Name AB Press
Facility Address 4612 MERIDIAN AV. SJ

NEW INFORMATION (MODIFY):

OWNER: _____ Phone # _____
FACILITY: _____
BILLING ADDRESS: _____
CARE OF DESIGNATION: OWNER FACILITY BILLING
(C/O NAME) _____
 CHANGE P/E TO _____ STOP BILLING INACTIVATE PROGRAM
 CHANGE PERMIT STATUS TO 02 OTHER _____
COMMENT: _____
Input by _____ Date _____

FISCAL ADJUSTMENT INFORMATION

ACCT ID # 1209585 INV ID # 7961178795468 ADJUSTED AMT \$ 135.00
REASON FOR ADJUSTMENT: (Check all that apply)
 Waive Delinquency Refund Refer to DOR Other (Explain i
 Delete Charge Ownership Change Close Account Comment)
 Transfer Payment FROM (Inv ID) _____ TO (Inv ID) _____
COMMENT: MOVED TO 615 FINCHMAN AV. SJ

COMMENT: _____
Employee Name/ID # BRENNAN I# 4686 Date 10-24-01
Supervisor Initials gs Date 10/24/01 Input by _____ Date _____

Definitions of Treatment/Disposal Methods

Recycled on-site: The facility takes the waste or any constituent of the waste, treated or not, and reuses it on-site or ships it off-site as an Excluded Recyclable Material.

Treated on-site: The facility employs any method, technique, or process which changes or is designed to change the physical, chemical, or biological character or composition of the hazardous waste or any material contained therein, or removes or reduces its harmful properties or characteristics for any purpose including, but not limited to, energy recovery, material recovery, or reduction in volume (e.g. pH adjustment, evaporation, precipitation, filtration, distillation, compacting, etc.). If, after treatment, the material is reused at the facility, the "Recycled on-site" box in the waste inventory table should be checked.

Shipped off-site for recycling/treatment/disposal: The facility sends the waste, or any hazardous treatment residual, to an off-site permitted treatment, storage, or disposal facility (TSDF).

Note: Depending on how a waste or its constituents are recycled and/or treated, more than one treatment/disposal category may apply. All applicable boxes in column 2 of the waste inventory table should be checked.

Note to medical facilities: Do not list medical (i.e. red bag) wastes on this form.

Agency Use Only

HMS STAFF

- Business Code:**
- 01-Corporation; 02-Individual; 03-Partnership;
 - 04-Local Agency; 05-County Agency; 06-State Agency;
 - 07-Federal Agency; 99-Unknown

- City Code:**
- 01-Palo Alto; 02-Los Altos; 03-Los Altos Hills;
 - 04-Mountain View; 05-Cupertino; 08-Milpitas;
 - 09-Campbell; 10-Saratoga; 11-Los Gatos;
 - 12-Monte Sereno; 13-San Jose; 14-Morgan Hill;
 - 16-Unincorporated; 19-Stanford; 20-San Martin;
 - 21-Moffett Field

- Business Type:**
- 04-HazWaste Only; 08-Multi-HazMat; 10-Multi-program

Inspector-Employee ID: _____

Program Element (PE): 2202 Program Record

- Permit Status:**
- 50-New permit; 14-Billed by County Fire
 - 15-Billed by Mountain View; 16-Billed by Milpitas
 - 17-Billed by Palo Alto; 18-Billed by San Jose

- Type of Permit:**
- P-Permanent; PE-Permanent Exempt

- Current Status:**
- 01-Active; 04-Active, exempt from billing

- Mail Correspondence To:**
- 01-Owner; 02-Facility

Create Special Program Records:

- 2599-General Storage Program Record -No Fee

Create Surcharge Records:

- 5001-State Hazardous Materials Service Fee

SUPPORT STAFF

Owner ID: 118099

Multiple Owner ID: _____

Multiple Owner ID: _____

Facility ID: _____

Program Record ID: _____

Program Record ID: _____

Permit Record ID: _____

Account Record ID: _____

Comments:
CHECK #7527 IS ON HOLD. GENERATE INVOICE, THEN POST CHECK TO NEW ACCOUNT

Prepared by: GREG BRESHEARS *GB*

Date: 10/24/01

Lead/Manager Initials: *JB*

Date: *10/24/01*

Input by: _____

Date: _____

RECORD MODIFICATION NOTICE

Due
Date: _____

Date: 7/28/01 Office: HMCYD Assigned to: _____

Business Name: AB Press

Census Tract#: _____

Check # 7527

Facility ID#: 209585

Amount: 110.00

Account#: 1209585

The attached statment/notice, submitted with a payment, indicates changes for this facility. Further processing cannot occur until the appropriate record changes have been made. Please act promptly to verify the indicated changes and submit the necessary paperwork.

Comments

Business location change

8-27-01
TO GORDON

1536

NO PAYMENTS POSTED.
NO NEW FACILITY RECORD AS OF 12-24-01

CRG

Date	Program/ Element	Description	Amount
------	---------------------	-------------	--------

Account ID: AR1209585 Facility ID: FA0209585

Invoice #IN0795468 -- Date of Invoice : 7/2/01

07/01/01	2202	GENERATES < 100 KG/YR	\$	100.00
		A B PRESS PR0316431		

Total for This Invoice: \$ 100.00

Please, be advised that we moved
at a new location on 8-1-00

New address is
615 Stockton Ave.
San Jose Ca 95126

Phon # (408) 885-1500 -

Thank you.

- Your Account's Information As of 7/2/01 and is

**Department of Environmental Health
Data Input Document and Adjustment Form**

EFFECTIVE DATE: NOV 28 2001

CURRENT INFORMATION:

OWNER ID # _____ FACILITY ID # 254353 PROGRAM ID # _____
Facility Name AB Press
Facility Address 615 Stockton Ave SJ 95126

NEW INFORMATION (MODIFY):

OWNER: _____ Phone # _____
FACILITY: _____
BILLING ADDRESS: _____
CARE OF DESIGNATION: OWNER FACILITY BILLING
(C/O NAME) _____
 CHANGE P/E TO _____ STOP BILLING INACTIVATE PROGRAM
 CHANGE PERMIT STATUS TO _____ OTHER _____
COMMENT: _____

Input by _____ Date _____

FISCAL ADJUSTMENT INFORMATION

ACCT ID # 1261720 INV ID # 801631 ADJUSTED AMT \$ 7.50
to 0 Bal
REASON FOR ADJUSTMENT: (Check all that apply)
 Waive Delinquency Refund Refer to DOR Other (Explain in
 Delete Charge Ownership Change Close Account Comment)
 Transfer Payment FROM (Inv ID) _____ TO (Inv ID) _____

COMMENT: Check was on Hold when CUPA rates increased

COMMENT: _____
Employee Name/ID # Muhammed Janjous / # 4681 Date 11/28/01
Supervisor Initials [Signature] Date 11/30/01 Input by Done Date DEC 31 2001

Return to HA NOV 30 2001 ✓

64472 08249

Application Coding and Computer Input Document (ACCID)

(Information in Red Font or Otherwise Highlighted Requires Data Entry)

Ownership Change New Facility Facility Closed Add Record(s) Modify Record(s) Invoice Adjustment

Facility Name: AB PRESS Facility ID: FA0254353

Site Address: 615 STOCKTON AV City: SAN JOSE

MODIFY OWNER RECORD: Owner ID: _____ Add/Remove Co-Owner Bus Code:

Owner Name: _____ DBA: _____

Care of: _____ eMail: _____

Postal Address: _____

MODIFY FACILITY RECORD: Jurisdiction: _____ City Code: _____

Last HMIRRP: _____ CERS ID: _____

ADD OR MODIFY GENERAL HEALTH PROGRAM & GENERAL PERMIT:

Designated Employee (Inspector): _____

Set Date of Last Billing as: _____ for _____ effective

Program (PR) or Tank (TA) Record ID	PE	Current Status	Discount Code	License	Make	Yr	VIN	Vehicle Type
PR0370949	2271	01 - Active						

Permit is Valid from: _____ Permit is Valid to: _____ Bill/Rebill Now? **No**

PERMIT CONDITIONS: _____

SWITCH RECORDS:

Switch Facility Record from Owner _____ to Owner _____

Switch the following PRs to Facility _____ :

UST Ownership Change - Switch PE 2399 PR and TA Records to Facility

MODIFY ACCOUNTING RECORDS: Account ID: _____ Mailing Code: _____

Responsible Party: _____ Care of: _____

Postal Address: _____ eMail: _____

Fiscal Adjustment Information:

Invoice ID: _____ Credit Amount: _____ Invoice ID: _____ Credit Amount: _____

Invoice ID: _____ Credit Amount: _____ Invoice ID: _____ Credit Amount: _____

Reasons for Adjustment: (Check all that apply)

Close Account; Delete Charge; Ownership Change; Refer to DOR; Refund; Waive Delinquency;

Transfer Payment FROM Invoice ID _____ TO Invoice ID _____

Other (describe): _____

COMMENTS: Update PE to 2271. Bill at next regular permit due date.

Prepared by: Matthew Burge Date: 8/23/2013 Label/Relabel File Folder(s)

Senior/Manager Initials: MB Date: 9/4/13 Input by: _____ Date: _____

ENVISIONCONNECT ADJUSTMENT REQUEST FORM (EAR)

Facility ID: **FA0254353** Owner ID: **OW0118099** CERS ID: **10354513**

Facility Name: **A B PRESS** Site Address: **615 STOCKTON AV, SAN JOSE**

<input checked="" type="checkbox"/> Close Facility												
Unless specified below, all records will be inactivated, outstanding charges will be reversed, and the account will be inactivated.												
<input type="checkbox"/> Leave charges in place and keep account open.												
<input type="checkbox"/> Add Facility												
Unless specified below, new owner and facility records will be created using the application/information attached, or as provided below.												
<input type="checkbox"/> Link new facility to existing owner: _____												
<input checked="" type="checkbox"/> No changes needed <input checked="" type="checkbox"/> Update owner – application/information attached or provided below.												
<input type="checkbox"/> Update Facility, Owner and/or Account Information												
Facility Name: _____ CERS ID (Hazmat Only): _____ Care Of: _____ Site Address: _____ Mailing Address: _____ Phone: _____ Email: _____ Jurisdiction: _____ City Code: _____ APN: _____ Fax: _____ Other: _____	Owner Name(s): _____ Care Of: _____ Mailing Address: _____ Phone: _____ E-mail: _____ <hr/> Billing Address: use same as <input type="checkbox"/> Owner <input type="checkbox"/> Facility Billing/Account Name: _____ Care Of: _____ Mailing Address: _____ Phone: _____ E-mail: _____											
<input type="checkbox"/> Add or Update Related Records and Permits												
Record ID	PE	Status	Employee	Other:								
<input type="checkbox"/> Invoice programs: <ul style="list-style-type: none"> <input checked="" type="checkbox"/> Bill now in full <input checked="" type="checkbox"/> Bill later on the existing billing cycle <input checked="" type="checkbox"/> Prorate to establish/maintain permit valid dates of: _____ <input checked="" type="checkbox"/> Back-bill charges and back-date permit starting from: _____ <input type="checkbox"/> Other: _____												
<input type="checkbox"/> Fiscal Adjustments												
Account ID: _____ Balance: _____ <input type="checkbox"/> Inactivate account and reverse any charges <input type="checkbox"/> Send to collections <input type="checkbox"/> Reverse all charges on invoice ID: _____ and rebill with the modifications shown above. <input type="checkbox"/> Transfer payment of: _____ from invoice ID: _____ to invoice ID: _____ <input type="checkbox"/> Add one-time invoice: Qty: _____ x PE: _____ = Total charge: _____ (SR: _____ Comment: _____) <input type="checkbox"/> Modify invoice(s): <table style="width: 100%; border: none;"> <tr> <td style="width: 20%;">Invoice ID: _____</td> <td style="width: 20%;">Action: _____</td> <td style="width: 20%;">Amount: _____</td> <td style="width: 40%;">Comment: _____</td> </tr> <tr> <td>Invoice ID: _____</td> <td>Action: _____</td> <td>Amount: _____</td> <td>Comment: _____</td> </tr> </table> <input type="checkbox"/> Other: _____					Invoice ID: _____	Action: _____	Amount: _____	Comment: _____	Invoice ID: _____	Action: _____	Amount: _____	Comment: _____
Invoice ID: _____	Action: _____	Amount: _____	Comment: _____									
Invoice ID: _____	Action: _____	Amount: _____	Comment: _____									
Comments (Include the rationale for this data change request, unless clearly identified by attached information.)												
<input type="checkbox"/> This request impacts another program/division/agency. <input checked="" type="checkbox"/> Request approval to proceed <input checked="" type="checkbox"/> Approval already obtained from: _____ <b style="color: red;">Moved to City of Santa Clara. Field verified.												

Prepared by: **Matthew Burge** Date: **9/7/2016**

Authorized by: _____ Entered by: _____

APPROVED

Rev. 2/17/2015

By Richard Owens at 5:28 pm, Sep 07, 2016



OFFICIAL NOTICE OF INSPECTION

Facility ID: FA0254353 **Inspection Date:** 08/20/2013
Facility Name: A B PRESS
Site Address: 615 STOCKTON AV, SAN JOSE, CA 95126

HW Generator Type: RCRA LQG
Consent to Inspect Granted By: FRED ALKAKOS, OWNER Pictures Taken
 Samples Taken

Summary of Violations & Notice to Comply

Program: PR0370949 - HAZARDOUS WASTE GENERATOR - 2240
Inspection Type: ROUTINE INSPECTION-COMPLETED

VC	Class	Violation	Corrective Actions Taken
		No violations were observed during this inspection.	

Comments: Routine inspection. Jessica Zertuche of CPD also present for training.

Printing shop with photo developing. Normally generates ~20 gallons per year of silver-only waste based on HWTS and review of manifests onsite. In January of 2013 the facility had a one-time disposal of sodium hydroxide solution from a process they no longer use. Permit will be adjusted to 2271 Silver Only <100 Kg/ Month. Fire extinguishers in work properly serviced. Ink contaminated rags sent to commercial laundry for cleaning. NOTE: Fire extinguisher in bathroom was last serviced in 2011. Have the extinguisher serviced or remove it so it will not accidentally be used in an emergency.

Immediately correct any violation designated as a Class I or Class II violation. Correct all other violations no later than 09/19/2013, unless otherwise noted by the inspector.

Using the space provided, write a brief description of the actions taken by the facility to correct each violation. Attach additional pages if more space is needed. Within 5 days of achieving compliance or within 35 days of the inspection date, whichever comes first, sign the certification statement below and return a copy of this report to HMCD. Time granted for correction of violations does not preclude any enforcement action by HMCD or other agencies. This facility may be subject to reinspection at any time. [Authority: HSC 25185(c), 25187.8, 25404.1.2(c)]

Received By: Ray Mashal
 Production Manager

Inspected By: EE0010323 - MATTHEW BURGE
 CA UST Inspector #8143782, Exp. 01/27/2014

Certification of Compliance

I certify under penalty of perjury that this facility has complied with directives specified in this Notice to Comply.

Signature of Owner/Operator	Date
Printed Name of Owner/Operator	Title



Matthew Rodriguez
Secretary for
Environmental Protection

Department of Toxic Substances Control

Barbara A. Lee , Director
1001 I Street
P.O. Box 806
Sacramento , CA 958120806



Edmund G. Brown Jr.
Governor

Facility Search Results

Selection Criteria:

Facility:
Search on: Physical Address
Street: 615 Stockton
City: San Jose
Status: Active and Inactive
Sort Direction: asc
Sorted By: EPA ID
Records Found: 1

EPA ID Number	Name	Address	City	Zip
CAL000231730	AB PRESS, INC.	615 STOCKTON AVE	SAN JOSE	951260000

The Department of Toxics Substances Control (DTSC) takes every precaution to ensure the accuracy of data in the Hazardous Waste Tracking System (HWTS). However, because of the large number of manifests handled, inaccuracies in the submitted data, limitations of the manifest system and the technical limitations of the database, DTSC cannot guarantee that the data accurately reflect what was actually transported or produced.

Report Generation Date: 06/21/2018



Department of Toxic Substances Control



Matthew Rodriguez
Secretary for
Environmental Protection

Barbara A. Lee , Director
1001 I Street
P.O. Box 806
Sacramento , CA 958120806

Edmund G. Brown Jr.
Governor

EPA ID PROFILE

[Map](#)
ID Number: CAL000231730 **Status:** INACTIVE
Name: AB PRESS, INC. **Inactive Date:** 6/30/2016 12:00:00 AM
County: SANTA CLARA **Record Entered:** 11/26/2001 12:00:00 AM
NAICS: 323110 **Last Updated:** 12/9/2016 11:09:07 AM

	Name	Address	City	State	Zip Code	Phone
Location	AB PRESS, INC.	615 STOCKTON AVE	SAN JOSE	CA	951260000	
Mailing		1675 WALSH AVE. #5	SANTA CLARA	CA	950500000	
Owner	NORA JOSEPH & FRED ALKAKOS	1675 WALSH AVE. #5	SANTA CLARA	CA	950500000	4088851500
Operator/Contact	NORA JOSEPH/ADMIN	1675 WALSH AVE. #5	SANTA CLARA	CA	95050	4088851500

Based Only Upon ID Number: CAL000231730

Calif. Manifests?	Non Calif. Manifests?	Transporter Registration?
Yes	N/A	N/A

California and Non California Manifest Tonnage Total and Waste Code by Year Matrix by Entity Type (if available) are on the next page

Calif. Manifest Counts and Total Tonnage

Top line represents Manifest Count and Bottom line represents Total Tonnage

Year	Generator	Trans. 1	Trans. 2	TSDF	ALT. TSDF
2002	2 0.25020	0 0.00000	0 0.00000	0 0.00000	0 0.00000
2003	2 0.22101	0 0.00000	0 0.00000	0 0.00000	0 0.00000
2004	3 0.30120	0 0.00000	0 0.00000	0 0.00000	0 0.00000
2005	3 0.37530	0 0.00000	0 0.00000	0 0.00000	0 0.00000
2006	2 0.23769	0 0.00000	0 0.00000	0 0.00000	0 0.00000
2007	3 0.20016	0 0.00000	0 0.00000	0 0.00000	0 0.00000
2008	2 0.10425	0 0.00000	0 0.00000	0 0.00000	0 0.00000
2009	4 0.20465	0 0.00000	0 0.00000	0 0.00000	0 0.00000
2010	1 0.08340	0 0.00000	0 0.00000	0 0.00000	0 0.00000
2011	1 0.10425	0 0.00000	0 0.00000	0 0.00000	0 0.00000
2012	2 0.08340	0 0.00000	0 0.00000	0 0.00000	0 0.00000
2013	3 0.13344	0 0.00000	0 0.00000	0 0.00000	0 0.00000

Non California Manifest Total Tonnage
--

**No Records
Found**

Waste Code Matrix					
California	Generator	Trans. 1	Trans. 2	TSDF	Alt. TSDF
RCRA	Generator	Trans. 1	Trans. 2	TSDF	Alt. TSDF

[Waste Code Matrix as a spreadsheet](#)

The Department of Toxics Substances Control (DTSC) takes every precaution to ensure the accuracy of data in the Hazardous Waste Tracking System (HWTS). However, because of the large number of manifests handled, inaccuracies in the submitted data, limitations of the manifest system and the technical limitations of the database, DTSC cannot guarantee that the data accurately reflect what was actually transported or produced.

Report Generation Date: 06/21/2018

California Waste Code by Year Matrix

ID Number: CAL000231730

Entity Type: Generator

 2002 ▾ 2018 ▾

Calif. Code	Description	2002	2003	2004	2005	2006	2007
123	UNSPECIFIED ALKALINE SOLUTION	0.00000	0.00000	0.00000	0.00000	0.00000	0.00000
343	UNSPECIFIED ORGANIC LIQUID MIXTURE	0.00000	0.00000	0.05100	0.00000	0.00000	0.00000
541	PHOTOCHEMICALS / PHOTOPROCESSING WASTE	0.25020	0.22101	0.25020	0.37530	0.23769	0.23769
	Grand Totals	0.25020	0.22101	0.30120	0.37530	0.23769	0.23769

The Department of Toxic Substances Control (DTSC) takes every precaution to ensure the accuracy of data in the Hazardous Waste Tracking System (HWTS). However, because of the large number of manifests handled, inaccuracies in the submitted data, limitations of the manifest system and the technical limitations of the database, DTSC cannot guarantee that the data accurately reflect what was actually transported or produced.

Report Generation Date: 06/21/2018



Matthew Rodriguez
Secretary for
Environmental Protection

Department of Toxic Substances Control

Barbara A. Lee , Director
1001 I Street
P.O. Box 806
Sacramento , CA 958120806



Edmund G. Brown Jr.
Governor

Facility Search Results

Selection Criteria:

Facility:
Search on: Physical Address
Street: 623 Stockton
City: San Jose
Status: Active and Inactive
Sort Direction: asc
Sorted By: EPA ID
Records Found: 2

EPA ID Number	Name	Address	City	Zip
CAC002597420	GL PERRY CONSTRUCTION INC	623 STOCKTON AVE	SAN JOSE	95126
CAC002771545	G L PERRY CONSTRUCTION, INC.	623 STOCKTON AVE	SAN JOSE	951262434

The Department of Toxics Substances Control (DTSC) takes every precaution to ensure the accuracy of data in the Hazardous Waste Tracking System (HWTS). However, because of the large number of manifests handled, inaccuracies in the submitted data, limitations of the manifest system and the technical limitations of the database, DTSC cannot guarantee that the data accurately reflect what was actually transported or produced.

Report Generation Date: 06/21/2018



Department of Toxic Substances Control



Matthew Rodriguez
Secretary for
Environmental Protection

Barbara A. Lee , Director
1001 I Street
P.O. Box 806
Sacramento , CA 958120806

Edmund G. Brown Jr.
Governor

EPA ID PROFILE

Map

ID Number:	CAC002597420	Status:	INACTIVE
Name:	GL PERRY CONSTRUCTION INC	Inactive Date:	5/9/2006 9:12:00 AM
County:	SANTA CLARA	Record Entered:	11/9/2005 9:12:06 AM
NAICS:	N/A	Last Updated:	11/9/2005 9:12:06 AM

	Name	Address	City	State	Zip Code	Phone
Location	GL PERRY CONSTRUCTION INC	623 STOCKTON AVE	SAN JOSE	CA	95126	
Mailing		1566 SANTA MARIA AVE	SAN JOSE	CA	95125	
Owner	PERRY CONSTRUCTION INC	1566 SANTA MARIA AVE	SAN JOSE	CA	95125	4082873779
Operator/Contact	SUSAN GEISER	1566 SANTA MARIA AVE	SAN JOSE	CA	95125	4082873779

Based Only Upon ID Number: CAC002597420

Calif. Manifests?	Non Calif. Manifests?	Transporter Registration?
N/A	N/A	N/A

California and Non California Manifest Tonnage Total and Waste Code by Year Matrix by Entity Type (if available) are on the next page

Calif. Manifest Counts and Total Tonnage

No Records Found

Non California Manifest Total Tonnage**No Records
Found**

The Department of Toxics Substances Control (DTSC) takes every precaution to ensure the accuracy of data in the Hazardous Waste Tracking System (HWTS). However, because of the large number of manifests handled, inaccuracies in the submitted data, limitations of the manifest system and the technical limitations of the database, DTSC cannot guarantee that the data accurately reflect what was actually transported or produced.

Report Generation Date: 06/21/2018



Department of Toxic Substances Control



Matthew Rodriguez
Secretary for
Environmental Protection

Barbara A. Lee , Director
1001 I Street
P.O. Box 806
Sacramento , CA 958120806

Edmund G. Brown Jr.
Governor

EPA ID PROFILE

Map

ID Number:	CAC002771545	Status:	INACTIVE
Name:	G L PERRY CONSTRUCTION, INC.	Inactive Date:	8/15/2014 3:11:11 PM
County:	SANTA CLARA	Record Entered:	5/16/2014 3:11:11 PM
NAICS:	23321	Last Updated:	8/16/2014 3:00:10 AM

	Name	Address	City	State	Zip Code	Phone
Location	G L PERRY CONSTRUCTION, INC.	623 STOCKTON AVE	SAN JOSE	CA	951262434	
Mailing		623 STOCKTON AVE	SAN JOSE	CA	951262434	
Owner	GERALD L PERRY	623 STOCKTON AVE	SAN JOSE	CA	951262434	4082873779
Operator/Contact	DEB MUMPER	623 STOCKTON AVE	SAN JOSE	CA	951262434	4082873779

Based Only Upon ID Number: CAC002771545

Calif. Manifests?	Non Calif. Manifests?	Transporter Registration?
N/A	N/A	N/A

California and Non California Manifest Tonnage Total and Waste Code by Year Matrix by Entity Type (if available) are on the next page

Calif. Manifest Counts and Total Tonnage

No Records Found

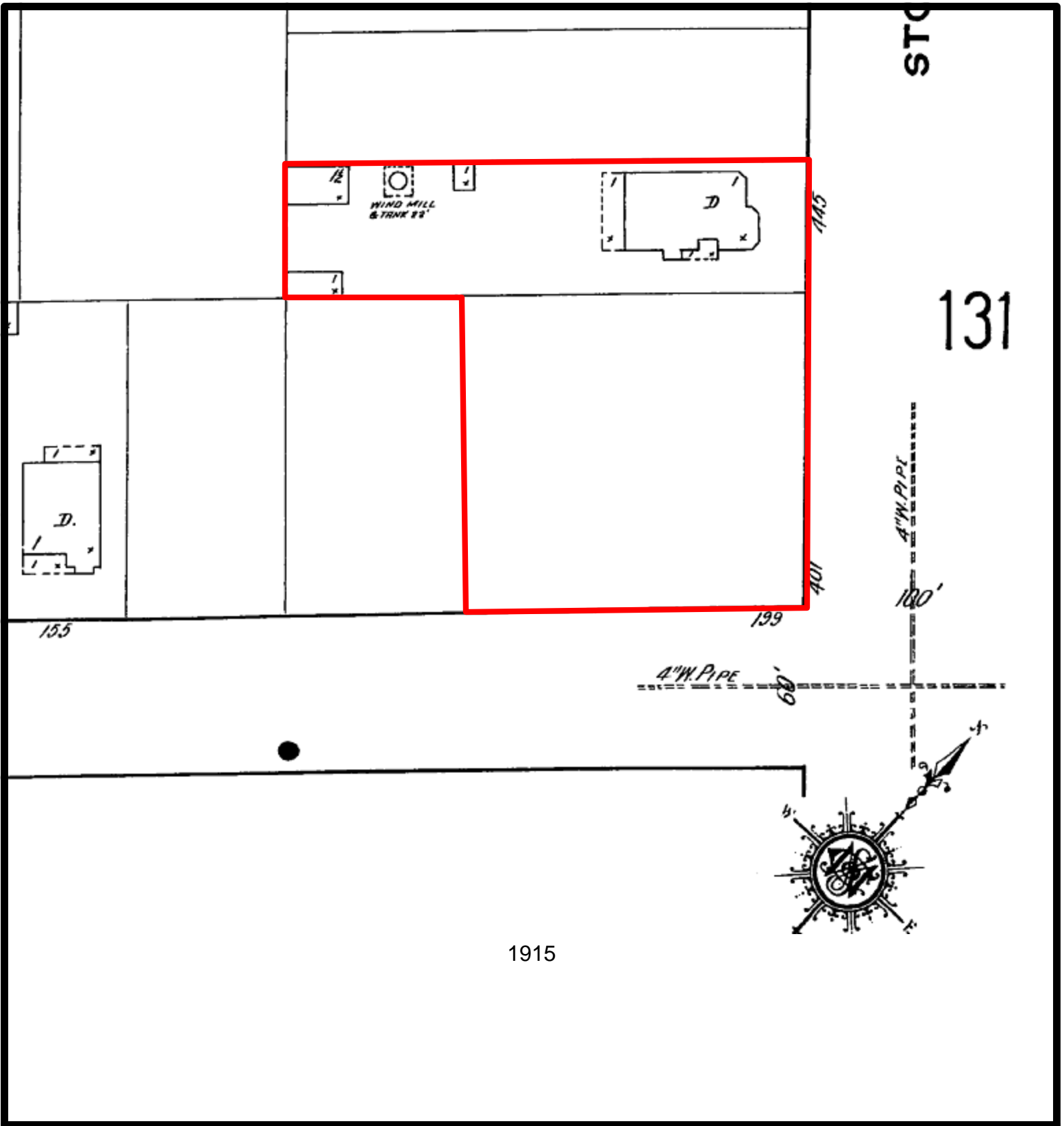
Non California Manifest Total Tonnage**No Records
Found**

The Department of Toxics Substances Control (DTSC) takes every precaution to ensure the accuracy of data in the Hazardous Waste Tracking System (HWTS). However, because of the large number of manifests handled, inaccuracies in the submitted data, limitations of the manifest system and the technical limitations of the database, DTSC cannot guarantee that the data accurately reflect what was actually transported or produced.

Report Generation Date: 06/21/2018

Attachment C

Available Sanborn Fire Insurance Maps



STC

131



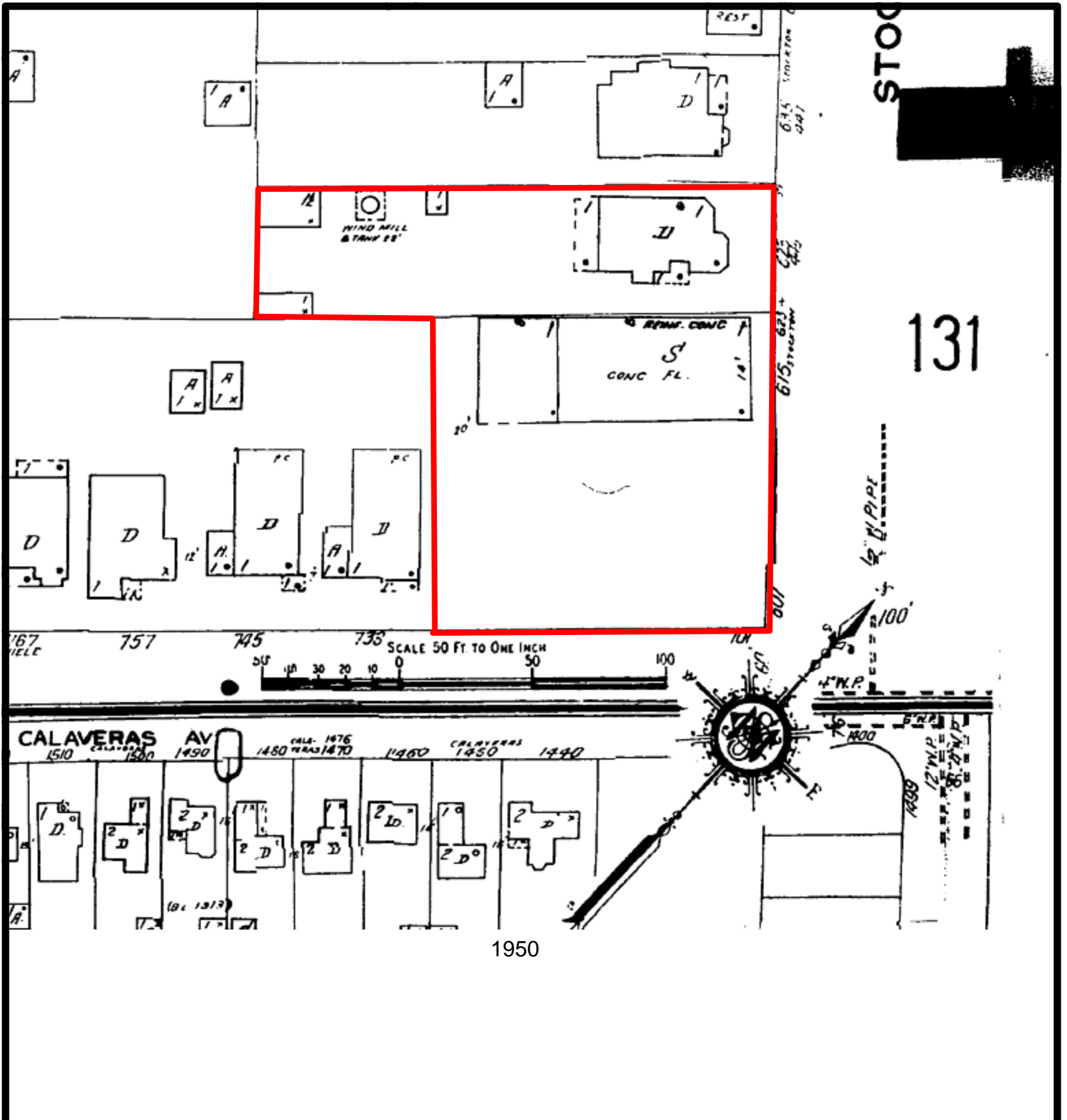
1915

Legend



1915 FIRE INSURANCE MAP

615 & 623 STOCKTON AVENUE, SAN JOSE, CA 95126
 APN # 261-07-068 & 001
 Project: P3-06-19-18



Legend



1950 FIRE INSURANCE MAP

615 & 623 STOCKTON AVENUE, SAN JOSE, CA 95126


APN # 261-07-068 & 001

Project: P3-06-19-18

Attachment D

Select Aerial Photographs and Topographical Maps

615 & 623 Stockton Avenue Aerials




1948



1956



1968




1980

1993

Legend

 615 Stockton Ave

 615 Stockton Ave

Google Earth


Image U.S. Geological Survey




200 ft

2003

Legend

 615 Stockton Ave

 615 Stockton Ave

Google Earth

Image U.S. Geological Survey




200 ft

2013

Legend

 615 Stockton Ave

 615 Stockton Ave

Google Earth



200 ft

2017

Legend


615 Stockton Ave

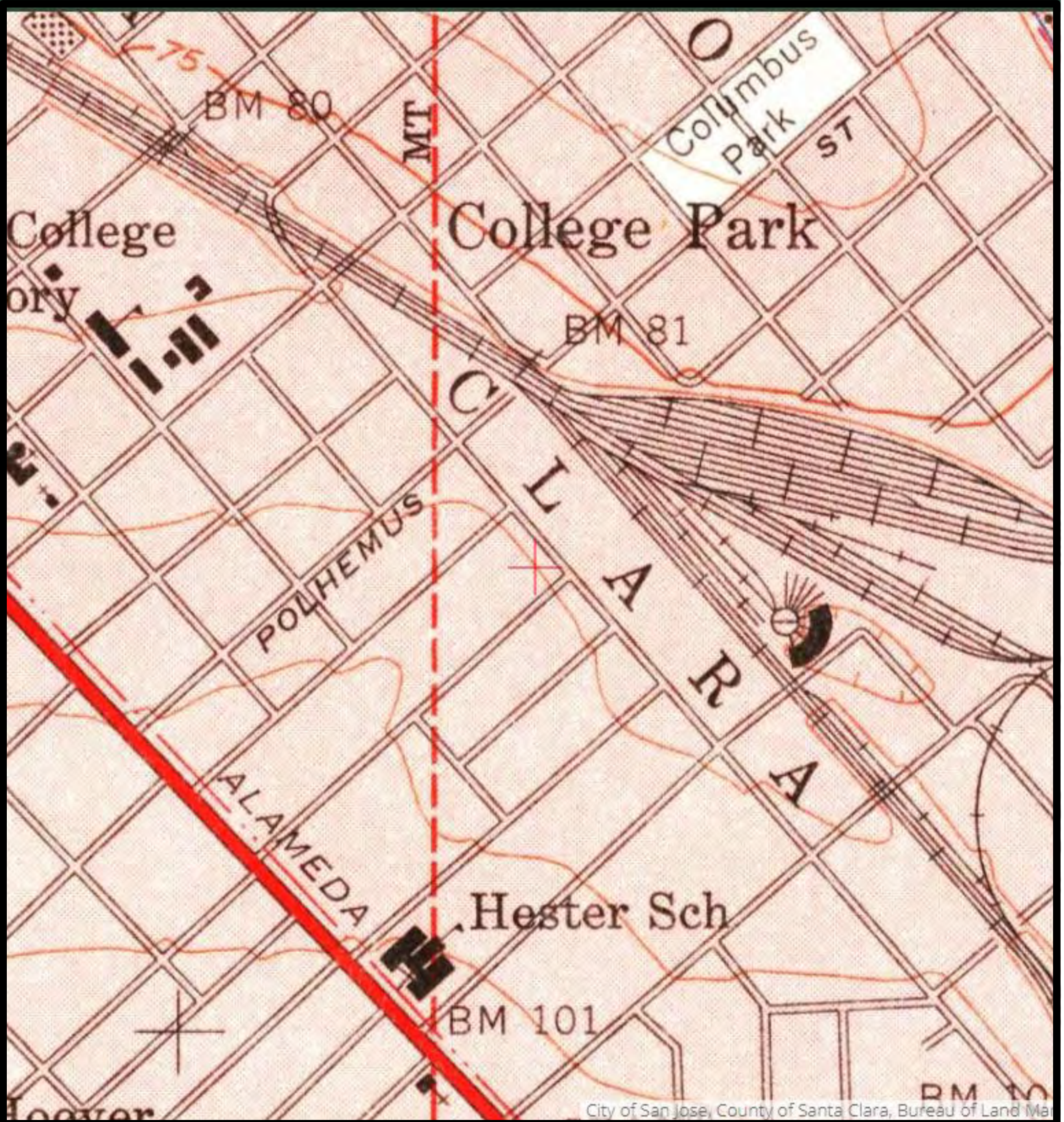
615 Stockton Ave

Google Earth



200 ft





Legend

Reference: USGS Historical Topographic Map

 = Subject Site

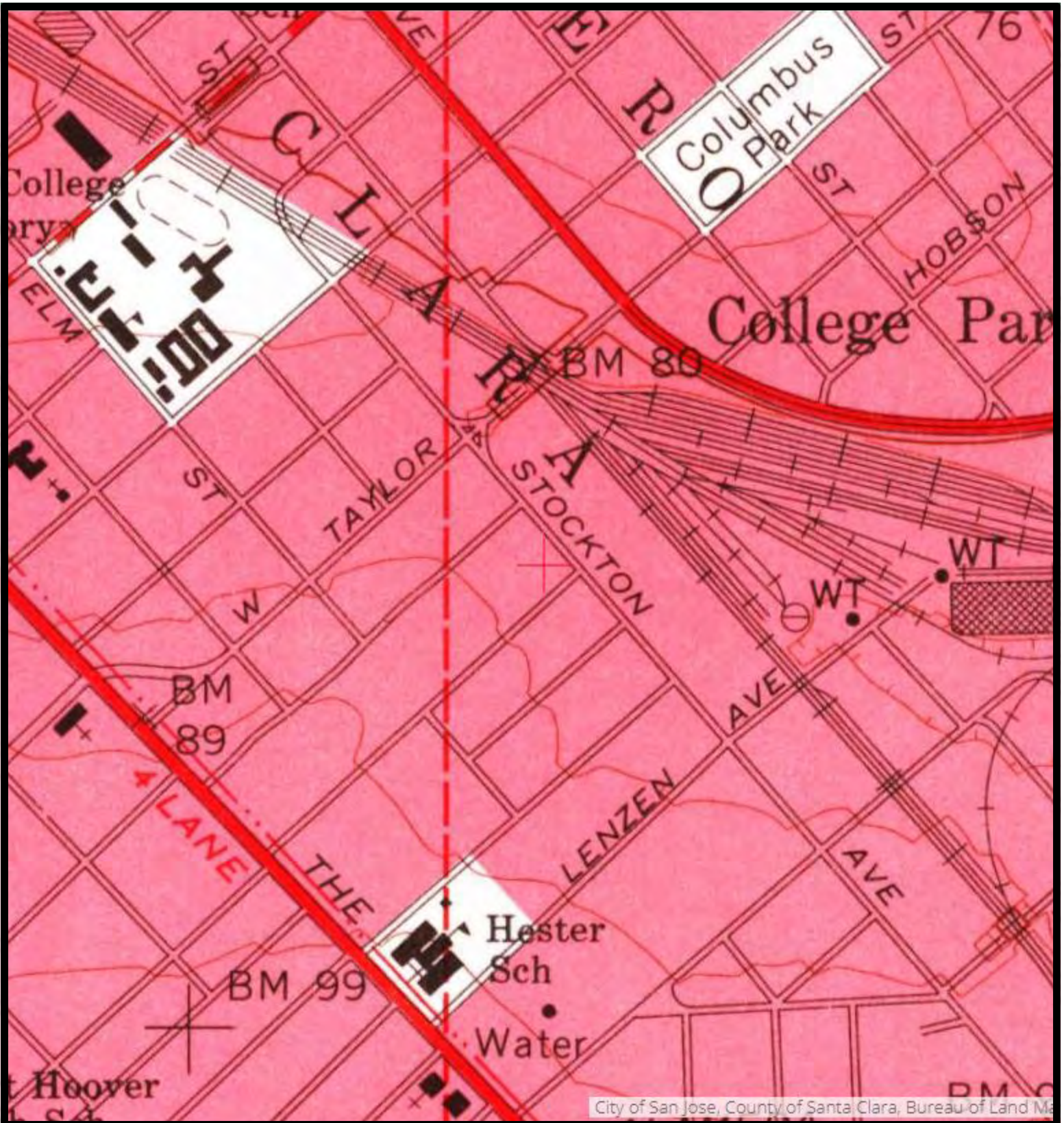


1953 TOPOGRAPHICAL MAP

615 & 623 STOCKTON AVENUE, SAN JOSE, CA 95126

APN # 261-07-068 & 001

Project: P3-06-19-18



City of San Jose, County of Santa Clara, Bureau of Land Management

Legend

Reference: USGS Historical Topographic Map

 = Subject Site

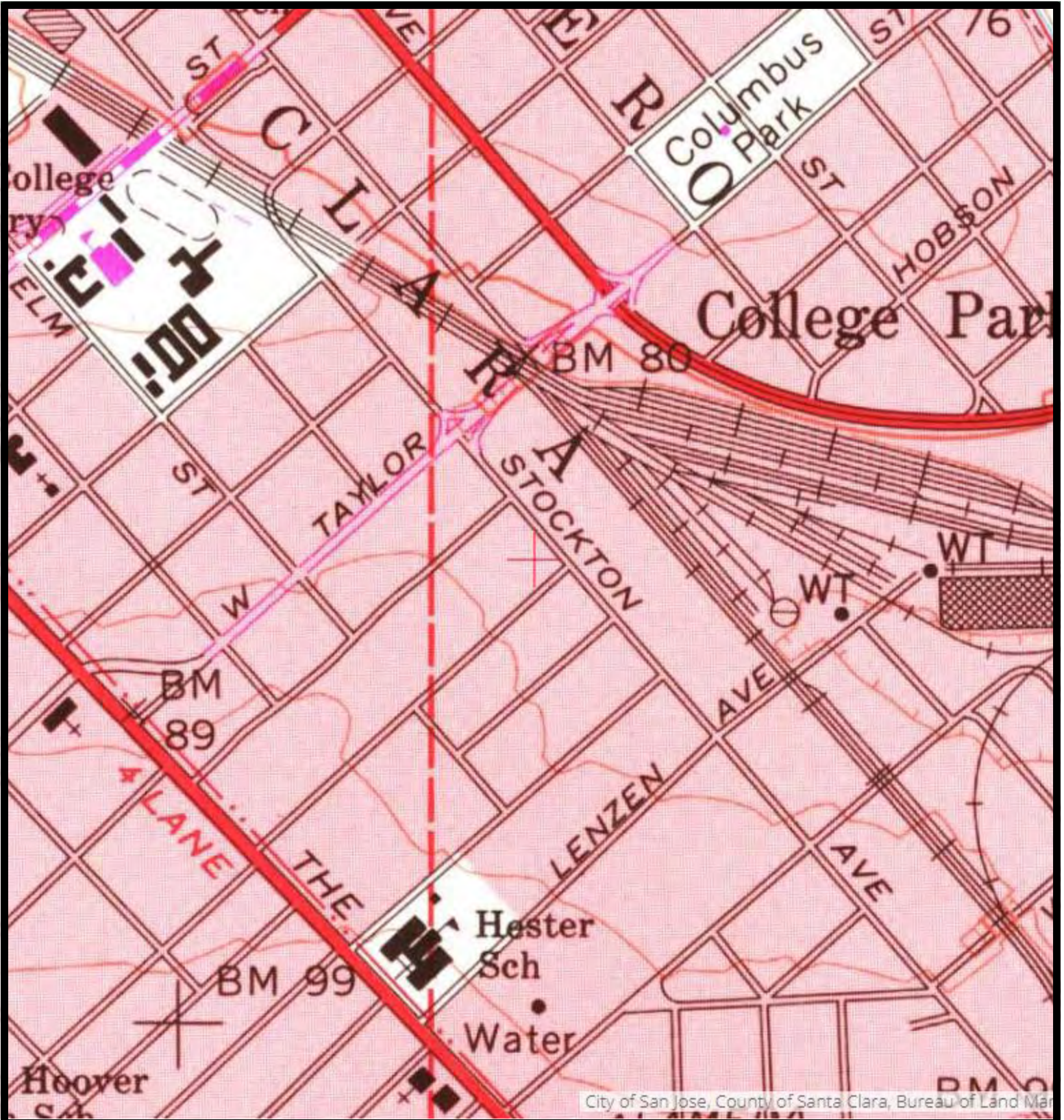


1961 TOPOGRAPHICAL MAP

615 & 623 STOCKTON AVENUE, SAN JOSE, CA 95126

APN # 261-07-068 & 001

Project: P3-06-19-18



Legend

Reference: USGS Historical Topographic Map

 = Subject Site

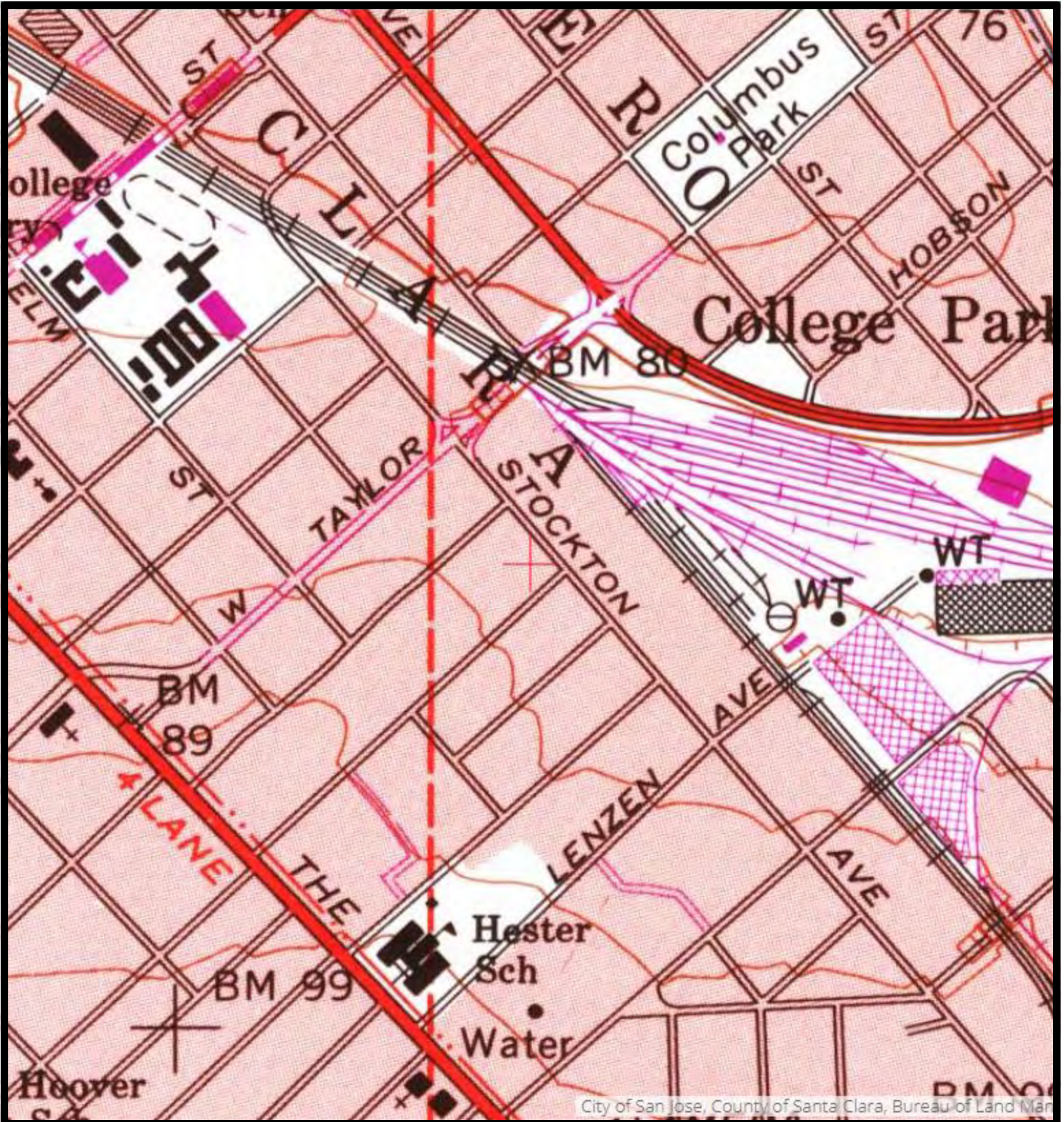


1973 TOPOGRAPHICAL MAP

615 & 623 STOCKTON AVENUE, SAN JOSE, CA 95126

APN # 261-07-068 & 001

Project: P3-06-19-18



City of San Jose, County of Santa Clara, Bureau of Land Management

Legend

Reference: USGS Historical Topographic Map

 = Subject Site



1980 TOPOGRAPHICAL MAP

615 & 623 STOCKTON AVENUE, SAN JOSE, CA 95126

APN # 261-07-068 & 001

Project: P3-06-19-18

Attachment E

Historic City Directories by HIG

Research Summary for City Directory Abstract



Historical
Information
Gatherers

Site Location

615 Stockton Ave
San Jose, CA

Conducted For

Phase-1 Environmental Services
5216 Harwood Road
San Jose, CA

HIG Project

2017220

Client Project

P3-06-19-18

Date Created

06/25/2018

HIG has produced a city directory abstract for one or more streets associated with the site location indicated above. The publications used to create the CD Abstract are listed below.

The information below is taken directly from the city directory books. The following are definitions as they are found in the Haines books:

XXXX = is no phone, no people or non-published phone.

600 XXXX = Correct address only. No other information.

X Streetname = intersecting cross street

Publication year, publisher and title

2011 Haines San Jose

2006 Haines San Jose

2000-01 Haines San Jose

1995-96 Haines San Jose

1990-91 Haines San Jose

1985 Haines San Jose

1980 Haines San Jose

1975 Haines San Jose

1970 Haines San Jose

Abstract Section 1- This section includes the city directory data sorted by address.

495 Stockton Avenue

2000-01 NAKAMURA Larry K

500 Stockton Avenue

2011 XXXX
2011 BJORKLUND PAMELA A PHD
2011 ELLMER ROSEMARY PHD
2011 HYDE HEATHER LAW OFFICES
2011 KIMURA FAYE A LCSW
2011 LAW OFFICE OF HARE JEFFREY B
2011 LAW OFFICES OF WOOD ROBERT L
2011 REAL ESTATE MANGMNT SERV
2011 SYNERGY HOMECARE OF THE STHBY
2011 TRAPP DAVID JAMES ATTY
2000-01 M A MORTENSON CONSTRUCTION
2000-01 MARELICH MECHANICAL
1995-96 XXXX
1990-91 UNION OIL CO OF CA
1985 UNION OIL CO OF CA
1985 UNION OIL CO OF CAL
1980 UNION OIL CO OF CAL
1975 UNION OIL CO OF CAL
1975 UNION OIL RETL OFC
1970 UNION OIL CMRCL OFC
1970 UNION OIL RETL OFC
1970 UNION OIL TRMNL OFC

501 Stockton Avenue

2006 BJORKLUND P A PHD
2006 ELLMER ROSEMARY PHD
2006 HYDE HEATHER ATTY
2006 KIMURA FAYE A LCSW
2006 SCHAFFER GESINE PHD
2006 WATERS MARGUERITA
2000-01 BJORKLUND P A PHD
2000-01 ELLMER ROSEMARY PHD
2000-01 HYDE HEATHER ATTY

2000-01	MONTGOMERY MAXINE R LCSW
2000-01	SCHAFFER GESINE PHD
2000-01	STOWELL Bruce
2000-01	WATERS MARGUERITA
1995-96	BJORKLUND P K PHD
1995-96	HYDE HEATHER ATTY
1995-96	MONTGOMERY M R LCSW
1995-96	SCHAFFER GESINE PHD
1995-96	SCOTT GARY MFCC
1995-96	WATERS MARGUERITA
1990-91	GERIATRIC CNSLTN SV
1990-91	HYDE HEATHER ATTY
1990-91	WATERS M SOCL WORKR

510 Stockton Avenue

2000-01	XXXX
1995-96	XXXX
1990-91	XXXX
1985	XXXX
1980	XXXX
1975	XXXX
1970	PHILS UNION

530 Stockton Avenue

2011	ARAGON COMMERCIAL LANDSCAPE
2011	GANDIFF INDUSTRIES
2011	SKYLINE TREE SURGEONS INC
2006	ARAGON COMMERCIAL LANDSCAPE
2006	GANDIFF INDUSTRIES
2006	SKYLINE TREE SURGEONS INC
2000-01	ARAGON COMMERCIAL LANDSCAPE
2000-01	BODE Robert
2000-01	GANDIFF INDUSTRIES
2000-01	SKYLINE TREE SURGEONS INC
2000-01	WHITE TREE REALTY
1995-96	ARAGON COML LNDSCPG
1995-96	BELLA VISTA GARDENS
1995-96	BROGAN BLDG&GROUND
1995-96	CAPITOL ESTATES ASN

1995-96	CASTLEMONT HOMEOWN
1995-96	CHEYENNE NORTH ASN
1995-96	CONDOMINIUM MNG
1995-96	COUNTRY CLB TOWNHME
1995-96	CRESTVIEW HMWNR ASN
1995-96	DRY CREEK VLG ASSN
1995-96	GANDIFF INDUSTRIES
1995-96	GATEHOUSE CONDO ASC
1995-96	GRANADA HMOWNRS AS
1995-96	LOS GATOS VLG ASSN
1995-96	OAK GROVE GARDN HMS
1995-96	PARK ROW ASCTN
1995-96	PARK ROW ASSOC NO 2
1995-96	PARK VILLAS ASCTN
1995-96	SHADOW PINES CONDO
1995-96	VINEYARDS CONDO ASN
1995-96	WEYBURN LANE CONDOS
1995-96	WHITE TREE REALTY
1995-96	WILLOW GLN HOMEOWNER
1990-91	ARAGON COML LNDSCPG
1990-91	BROGAN BLDG&GROUND
1990-91	CONDOMINIUM MNG SRV
1990-91	WHITE TREE REALTY
1985	ARAGON CMMRCL LNDSC
1985	BOB BILT ROADWAYS
1985	BROGAN BLDG&GROUND
1985	CAPITOL ESTATES
1985	CONDOMINIUM MNG SRV
1985	GRANADA HMOWNRS AS
1985	OAK GROVE GARDN HM
1985	PARK ROW HOMEOWNER
1985	PARK ROW NO 2 HMOWN
1985	PARK ROW NO 3 HMOWN
1985	PINES HOME ASSN
1985	RANCHO VERDE GDN HM
1985	WEYBURN LN HMOWNRS
1985	WHITE TREE REALTY

1980	ARAGON CMMRCL LNDSC
1980	BROGAN BLDG&GROUN
1980	CONDOMINIUM MNGMNT
1980	GRANADA HMOWNRS AS
1980	MEDITERRANEAN SQ
1980	OAK GROVE GARDEN HM
1980	PARK ROW HOMEOWNER
1980	PARK ROW NO 3
1980	PARK ROW 2 HMOWNERS
1980	PINES HOME ASSN
1980	RANCHO V G HOMES AS
1980	WEYBURN LN HMOWNRS
1970	OLSEN ROBT W DR
1970	SAN JOSE ANML HOSP

534 Stockton Avenue

2011	SWITCH & DATA FACILITIES
2006	ARVADA COMMUNICATION INC
2006	RING CENTRAL INC
2006	SWITCH & DATA FACILITIES
2000-01	XXXX
1995-96	FONTANETTI ATHLETIC
1995-96	FONTANETTI BATTING
1995-96	M&L SPORTS CARDS
1995-96	QUICK RECYCLING CTR
1990-91	MCCLINTOCK METAL
1990-91	W O F A M INC
1985	MCCLINTOCK METAL
1980	CMMLINTOCK METAL
1975	MCCLINTOCK METAL
1970	PETERS A J&SON

536 Stockton Avenue

2011	FINISHLINE BODY PNT AND GRPHCS
2006	FINISHLINE BODY PNT AND GRPHCS
2000-01	TRUCKS LIMITED
1995-96	TRUCKS LIMITED

549 Stockton Avenue

1995-96	XXXX
---------	------

1990-91	BARNES Brett
1985	HOLY PENTECOSTAL CH
1985	HUDLETON REV C
1980	INSTITUTE OF HYPNSS
1975	DENNISON EASTMAN
1975	JOHNSON PRNTG&ENVLP
1975	OLYMPIC DRIVING SCH
1970	BANNISTER PATRICIA
1970	DENNISON EASTMAN
1970	LIEBERMAN ANDREA
1970	PATRICK ANDREWS ADV

551 Stockton Avenue

2011	BAYAREA BALANCING AND CLNRMS
2011	CA CARE COLLECTIVE
2006	FRIENDS OUTSIDE SANTA CLARA CO
2000-01	FRIENDS OUTSIDE SANTA CLARA CO
1995-96	FRIENDS OUTSIDE
1990-91	FRIENDS OUTSIDE
1985	FRIENDS OUTSIDE
1980	FRIENDS OUTSIDE
1975	FILICE RUSSELL C
1970	AMERICAN INS ASSC
1970	KING J D CORP
1970	MATTISON CARL A
1970	STORES GLENN

580 Stockton Avenue

2011	XXXX
2000-01	XXXX
1995-96	CONSLDTD TOWING INC
1995-96	PINNACLE ROOFING CO
1995-96	U SAVE HOOD SYSTEMS
1990-91	MATSUMOTO K
1985	XXXX
1980	BUY&SELL PRESS
1975	BUY&SELL PRESS
1970	BUY&SELL PRESS

582 Stockton Avenue

2000-01	XXXX
1995-96	U SAVE TRAVEL SERV
1990-91	XXXX
1985	CHAMPION PRODUCTS
1985	SEALEX CORP THE
1980	CHAMPION PRODUCTS
1980	SEALEX CORP THE
1975	AUTOMOTV HYDRAULICS
1975	CHAMPION PRODUCTS
1975	SEALEX CORP THE
1975	CALIF PAPER CNVRTRS
1975	DEN CO
1970	CHAMPION PRODUCTS
1970	SEALEX CORP THE
1970	CAL PAPER CONVERTER

586 Stockton Avenue

2011	SECURITY FRST SLF STRG CRRY
2011	URRUTIA Mena
2006	SECURITY FIRST SELF STORAGE
2000-01	XXXX
1995-96	XXXX
1985	MAYNES FROZEN FOODS
1980	MAYNES FROZEN FOODS
1975	MAYNES FROZEN FOODS
1970	MAYNES FROZEN FOODS

597 Stockton Avenue

2011	GREATER CHURCH OF JESUS CHRIST
2006	GREATER CHURCH OF JESUS CHRIST
1995-96	HIGGINS ENGINEERING
1990-91	HIGGINS ENGINEERING
1985	XXXX
1980	XXXX
1975	MCCOY P R&ASSOC
1970	BEVANS ELECTRIC INC
1970	MCCOY P R&ASSOC

599 Stockton Avenue

2011	HIGGINS Ronald
------	----------------

2011	KNOX James
2006	HIGGINS Ronald
2000-01	MACHADO Violet
1995-96	XXXX
1990-91	XXXX
1985	XXXX
1980	XXXX
1975	SALAZAR PORTIE
1970	REBETERANO TOBY

600 Stockton Avenue

2011	MAACO OF SANJSE CA
2006	GILROY ORNAMENTAL
2000-01	ALONGI BROS CARSTAR
1995-96	ALONGI BROS CARSTAR
1995-96	CARSTAR COLLISION
1995-96	MOTOR BODY CO INC
1990-91	ALONGI BROS INC
1990-91	CONSLTD TOWING INC
1985	ALONGI BROS INC
1985	CONSLTD TOWING INC
1980	ALONGI BROS GRG&SH
1980	MOTOR BODY CO
1975	ALONGI BROS GRG&SH
1970	ALONGI BROS GRG&SH

610 Stockton Avenue

2011	SANJSE BOILER WORKS
2006	SANJSE BOILER WORKS
2000-01	CONNOLLY Thomas
2000-01	SANJSE BOILER WORKS
1995-96	SANJSE BOILER WORKS
1990-91	SANJSE BOILER WORKS
1985	SANJSE BOILER WORKS
1980	SANJSE BOILER WORKS
1975	SAN JOSE BOILER WRK
1970	SAN JOSE BOILER WRK

615 Stockton Avenue

2011	A B PRESS
------	-----------

2000-01	ALKAKOS Fred
2000-01	ARENA LIQUIDATORS
2000-01	WESTCO ENTERPRISES
1995-96	ALL POINTS TRAVEL
1995-96	J F PLUMBING
1990-91	A AABCO DIV
1990-91	XXXX
1985	APOLLO MAILING SERV
1980	PROJECT DARE FNDTN
1975	PROJECT DARE FNDTN
1970	HAYES CALCULATOR CO
1970	HAYES EARL E

623 Stockton Avenue

2011	PERRY G L
2011	PERRY Gerald
2006	PERRY G L
2006	PERRY Gerald
2000-01	PERRY G L
2000-01	PERRY Gerald
1995-96	XXXX
1985	ENDERSBY TIM L
1980	XXXX
1975	HOUSE MARIAN C
1970	HOUSE MARIAN C

630 Stockton Avenue

2011	ROYAL COACH TOURS
2006	ROYAL COACH TOURS
2000-01	ROYAL COACH TOURS
2000-01	ROYALTY TOURS
1995-96	ROYALTY TOURS
1990-91	ROYALTY TOURS
1985	A C ARIOTO&SONS
1985	ARIOTO C
1985	FROSTY ACRES
1980	A C ARIOTO&SONS INC
1980	ARIOTO C&SONS INC
1980	FROSTY ACRES

1975	A C ARIOTO&SONS INC
1975	ARIOTO C
1970	ARIOTO C
1970	ARIOTO FISH&FRZN FD
1970	GARDEN CITY FISH CO

635 Stockton Avenue

2011	AGUAYO Moises
2006	ABILITY MOBILE HOME SALES
2006	GARDEN CTY AUTO SLS
2006	HAMMERSLEY Raymond
2006	MC HAMMER FINANCIAL
2006	MILLENNIUM TIMES TRAVEL
2006	R HAMMER INSURANCE
2006	RAYMOND HAMMERLSEY INS AGNCY
2006	U-HAUL CO
2000-01	ABILITY MOBILE HOME SALES
2000-01	GARDEN CTY AUTO SLS
2000-01	HAMMERSLEY Raymond
2000-01	M C HAMMER FINANCIAL
2000-01	MILLENNIUM TIMES TRAVEL
2000-01	R HAMMER INSURANCE
2000-01	RAYMOND HAMMERLSEY INS AGNCY
2000-01	UHAUL CO
1995-96	GARDEN CTY AUTO SLS
1995-96	R HAMMER INSURANCE
1995-96	R HAMMER INTL TRVL
1995-96	U HAUL CO DEALER
1990-91	SMITH JOHNSON ENTP

641 Stockton Avenue

2011	NADLER-WOODM Naomi
2011	WOODMANCY Naomi
2006	WOODMANCY Naomi
2000-01	DENT Vivian
2000-01	641 CLUB
1995-96	641 CLUB
1990-91	SIX FORTY ONE CLUB
1985	SIX FORTY ONE CLUB

1980	641 CLUB THE
1975	XXXX
1970	SIX FORTY ONE CLUB

644 Stockton Avenue

2000-01	XXXX
1995-96	ROYAL COACH TOURS
1990-91	ROYAL COACH TOURS
1985	ROYAL COACH TOURS
1980	ROYAL COACH TOURS
1980	TRAVELYN TOURS
1975	B F I
1975	BROWNING FERRIS IND
1975	GARDEN CTY DSPSL SV
1970	GARDEN CTY DSPSL SV
1970	SAN JOSE SCAVENGER

647 Stockton Avenue

2011	JIN Jianwen
2006	JIN Jianwen
2000-01	KAPLAN Doris
1995-96	XXXX
1990-91	XXXX
1985	XXXX
1980	XXXX
1975	GUERRERO JOE
1970	GOMEZ JOSEPHINE M

649 Stockton Avenue

2011	XXXX
2000-01	GUTIERREZ Erika
1995-96	XXXX
1990-91	XXXX
1985	XXXX
1980	QUEZADA MANUEL
1975	GONZALEZ C C

650 Stockton Avenue

1980	XXXX
1975	XXXX

1970 SAN JOSE SCAVENGER

651 Stockton Avenue

2000-01 XXXX

656 Stockton Avenue

2011 ACRYLONICS
2006 ACRYLONICS
2000-01 ACRYLONICS
2000-01 LYON William
1980 A A A TOOL RPR&SERV
1975 XXXX
1970 CATHAY FOOD PRODUCT

664 Stockton Avenue

2011 BUILDING
2011 BROTHERS AUTO REPAIR & TIRES
2011 GROMM RACING HEADS&BALANCING
2011 INUTION
2011 J & J RADIATOR SERVICE
2011 PINTO Rahul
2011 SHARON'S AUTO REPAIR
2011 WILLIAMS Michael
2006 DYNO WEST
2006 EARLY AUTO RECONSTRUCTION
2006 GROMM RACING HEADS&BALANCING
2006 INUTION
2006 J & J RADIATOR SERVICE
2006 LARRY T'S CUSTOM UPHOLSTRY
2006 MUSTANG CORRAL
2006 NOR CAL MOTO TECH
2006 SHARON'S AUTO REPAIR
2000-01 APOLLO IONICS INCORPORATED
2000-01 EARLY AUTO RECONSTRUCTION
2000-01 GORMM RACING HEADS&BALANCING
2000-01 LYON William
2000-01 SAFEWAY CHEMICAL CO
2000-01 SHARON S AUTO REPAIR
2000-01 WHEEL PLACE THE

666 Stockton Avenue

2006	ALMA & CISCO AUTO DETAIL
2000-01	APOLLO CLEANING SYS
2000-01	LARRY T S CUSTOM UPHOLSTERY
2000-01	POWELLS MACHINES
1995-96	A&M PERFORMANCE PLS
1995-96	ACRYLONICS
1995-96	APOLLO CLEANING SYS
1995-96	GROMM RACING HEADS
1995-96	POWELLS MACHINES
1995-96	SHARONS AUTO REPAIR
1995-96	SOUTH BAY TAE KWON
1995-96	THAI BOXING
1990-91	ACRYLONICS
1990-91	APOLLO CLEANING SYS
1990-91	GREGORY PC
1990-91	GROMM RACING HEADS
1990-91	GROMM RACING WRHSE
1990-91	LOKKE RICH SIGNS
1990-91	POWELLS MACHINES
1990-91	ROLLING WRENCH CYCL
1985	ACRYLONICS
1985	APOLLO CLEANING SYS
1985	CASANOVA ENTPRS
1985	FERRERAS AUTOMOTIVE
1985	GROMM RACING HEADS
1985	LOKKE RICH SIGNS
1985	MOBILE HM ERTHQKE
1985	PRECISION TRLR MFG
1985	L S WOOD PRODUCTS
1980	A B C MOBILE BRAKE
1980	CHUCK LEHR EQUIPMNT
1980	FERRERAS AUTOMTVE
1980	GROMM RACING HEADS
1980	LOKKE RICH SIGNS
1980	PRCSN TRAILER MNFCT
1980	STUART RADIATOR CO
1980	THOMPSONS

1980	WESTERN BREAK INC
1980	ACE BATTERY MFG CO
1975	ABC MBL BRAKE SERV
1975	COMMERCIAL PRODUCTS
1975	L&L ENTERPRISES
1975	THOMPSONS
1975	VALLEY VINYL SERV
1975	ACE BATTERY MFG CO
1975	CUSTOM MARINE MACHG
1970	ABC MBL BRAKE SERV
1970	BASSIS ELECTRIC CO
1970	BASSIS TOM
1970	EXZOSTEC INC
1970	HYDRO PURGE CO
1970	VINNINGS SIGN SHOP
1970	WEST VLY LEGAL SERV
1970	ACE BATTERY MFG CO
1970	A 1 HYDRAULICS INC
1970	J&R RECORD DSTRBTRS
1970	FLOOR MART THE INC
1970	BROWN L O&ASSOC
1970	WESTCRAFT

670 Stockton Avenue

2011	SULTAN BAKERY
2000-01	ACE BATTERIES
2000-01	BATTERY CENTER
2000-01	POWER PLUS
2000-01	SANJSE BATTERY CNTR
1995-96	ACE BATTERIES
1995-96	BATTERY CENTER
1995-96	POWER PLUS
1995-96	SANJSE BATTERY CNTR
1990-91	ACE BATTERIES
1990-91	CHANNING Harry
1990-91	SANJSE BATTERY CNTR
1985	ACE BATTERY MFG CO
1980	PRECISN BUILDERS

1975	B&R EQUIPMENT CO
1975	PRECISION BUILDERS
1970	LA MONDE ENTERPRSES

686 Stockton Avenue

2011	APEX TESTING LABS
2011	GROUP CONSTRUCTION
2006	COVERALL ENGINEERING INC
2006	GROUP CONSTRUCTION
2000-01	GROUP DESIGNS CONSTRUCTION
1995-96	ADVANCE TRNSMSN
1990-91	XXXX
1985	XXXX
1980	XXXX
1975	SPANISH WROUGHT IRN
1970	NICKS BODY SHOP

688 Stockton Avenue

2000-01	XXXX
1995-96	XXXX
1990-91	XXXX
1985	DANS FOREIGN AUTO

690 Stockton Avenue

2011	SANJSE CAR CLINIC
2000-01	KOMPLEX KREATIONS
1995-96	XXXX
1990-91	MODINE WESTERN
1990-91	WESTRN BRAKE
1985	INDSTRL RADIO
1985	STUART RADIATOR CO
1985	WESTERN BREAK INC
1980	XXXX
1975	XXXX
1970	L&L NURSERYMEN SPLY

692 Stockton Avenue

2000-01	XXXX
1995-96	XXXX
1990-91	XXXX

1985 A B C MOBILE BRAKE

695 Stockton Avenue

2000-01 XXXX
1995-96 XXXX
1990-91 XXXX
1985 XXXX
1980 SALVATION ARMY
1975 SALVATION ARMY STR
1975 SALVATION ARMY THE
1970 SALVATION ARMY THE

698 Stockton Avenue

2000-01 E Z AUTMTC TRNSMSN
1995-96 E Z AUTMTC TRNSMSN
1995-96 LEONS TOWING
1990-91 E Z TRANSMISSION
1990-91 LEONS TOWING
1985 XXXX
1980 RENN G N INC
1975 RENN G N INC
1970 RENN G N INC
1970 SEASIDE PTRLM PROD

Abstract Section 2: This section includes the city directory data sorted by the year the city directory was published.

2011

500 XXXX
500 BJORKLUND PAMELA A PHD
500 ELLMER ROSEMARY PHD
500 HYDE HEATHER LAW OFFICES
500 KIMURA FAYE A LCSW
500 LAW OFFICE OF HARE JEFFREY B
500 LAW OFFICES OF WOOD ROBERT L
500 REAL ESTATE MANGMNT SERV
500 SYNERGY HOMECARE OF THE STHBY
500 TRAPP DAVID JAMES ATTY
530 ARAGON COMMERCIAL LANDSCAPE
530 GANDIFF INDUSTRIES

530 SKYLINE TREE SURGEONS INC
 534 SWITCH & DATA FACILITIES
 X HARDING AVE
 536 FINISHLINE BODY PNT AND GRPHCS
 551 BAYAREA BALANCING AND CLNRMS
 551 CA CARE COLLECTIVE
 X SCHIELE AVE
 580 XXXX
 586 SECURITY FRST SLF STRG CRRY
 586 URRUTIA Mena
 597 GREATER CHURCH OF JESUS CHRIST
 599 HIGGINS Ronald
 599 KNOX James
 600 MAACO OF SANJSE CA
 610 SANJSE BOILER WORKS
 615 A B PRESS
 X VILLA AVE
 623 PERRY G L
 623 PERRY Gerald
 630 ROYAL COACH TOURS
 635 AGUAYO Moises
 641 NADLER-WOODM Naomi
 641 WOODMANCY Naomi
 647 JIN Jianwen
 649 XXXX
 656 ACRYLONICS
 664 BUILDING
 664 BROTHERS AUTO REPAIR & TIRES
 664 #J GROMM RACING HEADS&BALANCING
 664 INUTION
 664 J & J RADIATOR SERVICE
 664 #L PINTO Rahul
 664 SHARON'S AUTO REPAIR
 664 WILLIAMS Michael
 670 SULTAN BAKERY
 686 APEX TESTING LABS
 686 GROUP CONSTRUCTION

690 SANJSE CAR CLINIC
X W TAYLOR ST

2006

501 BJORKLUND P A PHD
501 ELLMER ROSEMARY PHD
501 HYDE HEATHER ATTY
501 KIMURA FAYE A LCSW
501 SCHAFFER GESINE PHD
501 WATERS MARGUERITA
530 ARAGON COMMERCIAL LANDSCAPE
530 GANDIFF INDUSTRIES
530 SKYLINE TREE SURGEONS INC
534 ARVADA COMMUNICATION INC
534 RING CENTRAL INC
534 SWITCH & DATA FACILITIES
X HARDING AVE
536 FINISHLINE BODY PNT AND GRPHCS
551 FRIENDS OUTSIDE SANTA CLARA CO
X SCHIELE AVE
586 SECURITY FIRST SELF STORAGE
597 GREATER CHURCH OF JESUS CHRIST
599 HIGGINS Ronald
600 GILROY ORNAMENTAL
610 SANJSE BOILER WORKS
X VILLA AVE
623 PERRY G L
623 PERRY Gerald
630 ROYAL COACH TOURS
635 ABILITY MOBILE HOME SALES
635 GARDEN CTY AUTO SLS
635 HAMMERSLEY Raymond
635 MC HAMMER FINANCIAL
635 MILLENNIUM TIMES TRAVEL
635 R HAMMER INSURANCE
635 RAYMOND HAMMERLSEY INS AGNCY
635 U-HAUL CO
641 WOODMANCY Naomi

647 JIN Jianwen
656 ACRYLONICS
664 DYNO WEST
664 EARLY AUTO RECONSTRUCTION
664 GROMM RACING HEADS&BALANCING
664 INUTION
664 J & J RADIATOR SERVICE
664 LARRY T'S CUSTOM UPHOLSTRY
664 MUSTANG CORRAL
664 NOR CAL MOTO TECH
664 SHARON'S AUTO REPAIR
666 ALMA & CISCO AUTO DETAIL
686 COVERALL ENGINEERING INC
686 GROUP CONSTRUCTION
X W TAYLOR ST

2000-01

495 NAKAMURA Larry K
X PERSHING AV
500 M A MORTENSON CONSTRUCTION
500 MARELICH MECHANICAL
501 BJORKLUND P A PHD
501 ELLMER ROSEMARY PHD
501 HYDE HEATHER ATTY
501 MONTGOMERY MAXINE R LCSW
501 SCHAFFER GESINE PHD
501 STOWELL Bruce
501 WATERS MARGUERITA
510 XXXX
530 ARAGON COMMERCIAL LANDSCAPE
530 BODE Robert
530 GANDIFF INDUSTRIES
530 SKYLINE TREE SURGEONS INC
530 WHITE TREE REALTY
534 XXXX
536 TRUCKS LIMITED
X HARDING AV
551 FRIENDS OUTSIDE SANTA CLARA CO

580	XXXX
582	XXXX
586	XXXX
	X SCHIELE AV
599	MACHADO Violet
600	ALONGI BROS CARSTAR
610	CONNOLLY Thomas
610	SANJSE BOILER WORKS
615	ALKAKOS Fred
615	ARENA LIQUIDATORS
615	WESTCO ENTERPRISES
623	PERRY G L
623	PERRY Gerald
630	ROYAL COACH TOURS
630	ROYALTY TOURS
635	ABILITY MOBILE HOME SALES
635	GARDEN CTY AUTO SLS
635	HAMMERSLEY Raymond
635	M C HAMMER FINANCIAL
635	MILLENNIUM TIMES TRAVEL
635	R HAMMER INSURANCE
635	RAYMOND HAMMERLSEY INS AGNCY
635	UHAUL CO
641	DENT Vivian
641	641 CLUB
644	XXXX
647	KAPLAN Doris
	X VILLA AV
649	GUTIERREZ Erika
651	XXXX
656	ACRYLONICS
656	LYON William
664	APOLLO IONICS INCORPORATED
664	EARLY AUTO RECONSTRUCTION
664	GORMM RACING HEADS&BALANCING
664	LYON William
664	SAFEWAY CHEMICAL CO

664	SHARON S AUTO REPAIR
664	WHEEL PLACE THE
666	APOLLO CLEANING SYS
666	LARRY T S CUSTOM UPHOLSTERY
666	POWELLS MACHINES
670	ACE BATTERIES
670	BATTERY CENTER
670	POWER PLUS
670	SANJSE BATTERY CNTR
686	GROUP DESIGNS CONSTRUCTION
688	XXXX
690	KOMPLEX KREATIONS
692	XXXX
695	XXXX
698	E Z AUTMTC TRNSMSN

1995-96

500	XXXX
501	BJORKLUND P K PHD
501	HYDE HEATHER ATTY
501	MONTGOMERY M R LCSW
501	SCHAFFER GESINE PHD
501	SCOTT GARY MFCC
501	WATERS MARGUERITA
510	XXXX
530	ARAGON COML LNDSCPG
530	BELLA VISTA GARDENS
530	BROGAN BLDG&GROUND
530	CAPITOL ESTATES ASN
530	CASTLEMONT HOMEOWN
530	CHEYENNE NORTH ASN
530	CONDOMINIUM MNG
530	COUNTRY CLB TOWNHME
530	CRESTVIEW HMWNR ASN
530	DRY CREEK VLG ASSN
530	GANDIFF INDUSTRIES
530	GATEHOUSE CONDO ASC
530	GRANADA HMOWNRS AS

530	LOS GATOS VLG ASSN
530	OAK GROVE GARDN HMS
530	PARK ROW ASCTN
530	PARK ROW ASSOC NO 2
530	PARK VILLAS ASCTN
530	SHADOW PINES CONDO
530	VINEYARDS CONDO ASN
530	WEYBURN LANE CONDOS
530	WHITE TREE REALTY
530	WILLOW GLN HOMEOWNR
534	FONTANETTI ATHLETIC
534	FONTANETTI BATTING
534	M&L SPORTS CARDS
534	QUICK RECYCLING CTR
536	TRUCKS LIMITED
549	XXXX
551	FRIENDS OUTSIDE
580	CONSLDTD TOWING INC
580	PINNACLE ROOFING CO
580	U SAVE HOOD SYSTEMS
582	U SAVE TRAVEL SERV
586	XXXX
597	HIGGINS ENGINEERING
599	XXXX
600	ALONGI BROS CARSTAR
600	CARSTAR COLLISION
600	MOTOR BODY CO INC
610	SANJSE BOILER WORKS
615	ALL POINTS TRAVEL
615	J F PLUMBING
623	XXXX
630	ROYALTY TOURS
635	GARDEN CTY AUTO SLS
635	R HAMMER INSURANCE
635	R HAMMER INTL TRVL
635	U HAUL CO DEALER
641	641 CLUB

644	ROYAL COACH TOURS
647	XXXX
649	XXXX
666	A&M PERFORMANCE PLS
666	ACRYLONICS
666	APOLLO CLEANING SYS
666	GROMM RACING HEADS
666	POWELLS MACHINES
666	SHARONS AUTO REPAIR
666	SOUTH BAY TAE KWON
666	THAI BOXING
670	ACE BATTERIES
670	BATTERY CENTER
670	POWER PLUS
670	SANJSE BATTERY CNTR
686	ADVANCE TRNSMSN
688	XXXX
690	XXXX
692	XXXX
695	XXXX
698	E Z AUTMTC TRNSMSN
698	LEONS TOWING

1990-91

500	UNION OIL CO OF CA
501	GERIATRIC CNSLTN SV
501	HYDE HEATHER ATTY
501	WATERS M SOCL WORKR
510	XXXX
530	ARAGON COML LNDSCPG
530	BROGAN BLDG&GROUND
530	CONDOMINIUM MNG SRV
530	WHITE TREE REALTY
534	MCCLINTOCK METAL
534	W O F A M INC
549	BARNES Brett
551	FRIENDS OUTSIDE
580	MATSUMOTO K

582	XXXX
597	HIGGINS ENGINEERING
599	XXXX
600	ALONGI BROS INC
600	CONSLTD TOWING INC
610	SANJSE BOILER WORKS
615	A AABCO DIV
615	XXXX
630	ROYALTY TOURS
635	SMITH JOHNSON ENTP
641	SIX FORTY ONE CLUB
644	ROYAL COACH TOURS
647	XXXX
649	XXXX
666	ACRYLONICS
666	APOLLO CLEANING SYS
666	GREGORY PC
666	GROMM RACING HEADS
666	GROMM RACING WRHSE
666	LOKKE RICH SIGNS
666	POWELLS MACHINES
666	ROLLING WRENCH CYCL
670	ACE BATTERIES
670	CHANNING Harry
670	SANJSE BATTERY CNTR
686	XXXX
688	XXXX
690	MODINE WESTERN
690	WESTRN BRAKE
692	XXXX
695	XXXX
698	E Z TRANSMISSION
698	LEONS TOWING

1985

500	UNION OIL CO OF CA
500	UNION OIL CO OF CAL
510	XXXX

530	ARAGON CMMRCL LNDSC
530	BOB BILT ROADWAYS
530	BROGAN BLDG&GROUND
530	CAPITOL ESTATES
530	CONDOMINIUM MNG SRV
530	GRANADA HMOWNRS AS
530	OAK GROVE GARDN HM
530	PARK ROW HOMEOWNER
530	PARK ROW NO 2 HMOWN
530	PARK ROW NO 3 HMOWN
530	PINES HOME ASSN
530	RANCHO VERDE GDN HM
530	WEYBURN LN HMOWNRS
530	WHITE TREE REALTY
534	MCCLINTOCK METAL
549	HOLY PENTECOSTAL CH
549	HUDLETON REV C
551	FRIENDS OUTSIDE
580	XXXX
582	CHAMPION PRODUCTS
582	SEALEX CORP THE
586	MAYNES FROZEN FOODS
597	XXXX
599	XXXX
600	ALONGI BROS INC
600	CONSLTD TOWING INC
610	SANJSE BOILER WORKS
615	APOLLO MAILING SERV
623	ENDERSBY TIM L
630	A C ARIOTO&SONS
630	ARIOTO C
630	FROSTY ACRES
641	SIX FORTY ONE CLUB
644	ROYAL COACH TOURS
647	XXXX
649	XXXX
666	ACRYLONICS

666		APOLLO CLEANING SYS
666		CASANOVA ENTPRS
666		FERRERAS AUTOMOTIVE
666		GROMM RACING HEADS
666		LOKKE RICH SIGNS
666		MOBILE HM ERTHQKE
666		PRECISION TRLR MFG
666	#G	L S WOOD PRODUCTS
670		ACE BATTERY MFG CO
686		XXXX
688		DANS FOREIGN AUTO
690		INDSTRL RADIO
690		STUART RADIATOR CO
690		WESTERN BREAK INC
692		A B C MOBILE BRAKE
695		XXXX
698		XXXX

1980

500		UNION OIL CO OF CAL
510		XXXX
530		ARAGON CMMRCL LNDSC
530		BROGAN BLDG&GROUN
530		CONDOMINIUM MNGMNT
530		GRANADA HMOWNRS AS
530		MEDITERRANEAN SQ
530		OAK GROVE GARDEN HM
530		PARK ROW HOMEOWNER
530		PARK ROW NO 3
530		PARK ROW 2 HMOWNERS
530		PINES HOME ASSN
530		RANCHO V G HOMES AS
530		WEYBURN LN HMOWNRS
534		CMMLINTOCK METAL
549		INSTITUTE OF HYPNSS
551		FRIENDS OUTSIDE
580		BUY&SELL PRESS
582		CHAMPION PRODUCTS

582		SEALEX CORP THE
586		MAYNES FROZEN FOODS
597		XXXX
599		XXXX
600		ALONGI BROS GRG&SH
600		MOTOR BODY CO
610		SANJSE BOILER WORKS
615		PROJECT DARE FNDTN
623		XXXX
630		A C ARIOTO&SONS INC
630		ARIOTO C&SONS INC
630		FROSTY ACRES
641		641 CLUB THE
644		ROYAL COACH TOURS
644		TRAVELYN TOURS
647		XXXX
649		QUEZADA MANUEL
650		XXXX
656		A A A TOOL RPR&SERV
666		A B C MOBILE BRAKE
666		CHUCK LEHR EQUIPMNT
666		FERRERAS AUTOMTVE
666		GROMM RACING HEADS
666		LOKKE RICH SIGNS
666		PRCSN TRAILER MNFCT
666		STUART RADIATOR CO
666		THOMPSONS
666		WESTERN BREAK INC
666	#A	ACE BATTERY MFG CO
670		PRECISN BUILDERS
686		XXXX
690		XXXX
695		SALVATION ARMY
698		RENN G N INC

1975

500		UNION OIL CO OF CAL
500		UNION OIL RETL OFC

510		XXXX
534		MCCLINTOCK METAL
549		DENNISON EASTMAN
549		JOHNSON PRNTG&ENVLP
549		OLYMPIC DRIVING SCH
551		FILICE RUSSELL C
580		BUY&SELL PRESS
582		AUTOMOTV HYDRAULICS
582		CHAMPION PRODUCTS
582		SEALEX CORP THE
582	#B	CALIF PAPER CNVRTRS
582	#B	DEN CO
586		MAYNES FROZEN FOODS
597		MCCOY P R&ASSOC
599		SALAZAR PORTIE
600		ALONGI BROS GRG&SH
610		SAN JOSE BOILER WRK
615		PROJECT DARE FNDDN
623		HOUSE MARIAN C
630		A C ARIOTO&SONS INC
630		ARIOTO C
641		XXXX
644		B F I
644		BROWNING FERRIS IND
644		GARDEN CTY DSPSL SV
647		GUERRERO JOE
649		GONZALEZ C C
650		XXXX
656		XXXX
666		ABC MBL BRAKE SERV
666		COMMERCIAL PRODUCTS
666		L&L ENTERPRISES
666		THOMPSONS
666		VALLEY VINYL SERV
666	#A	ACE BATTERY MFG CO
666	#C	CUSTOM MARINE MACHG
670		B&R EQUIPMENT CO

670 PRECISION BUILDERS
686 SPANISH WROUGHT IRN
690 XXXX
695 SALVATION ARMY STR
695 SALVATION ARMY THE
698 RENN G N INC

1970

500 UNION OIL CMRCL OFC
500 UNION OIL RETL OFC
500 UNION OIL TRMNL OFC
510 PHILS UNION
530 OLSEN ROBT W DR
530 SAN JOSE ANML HOSP
534 PETERS A J&SON
549 BANNISTER PATRICIA
549 DENNISON EASTMAN
549 LIEBERMAN ANDREA
549 PATRICK ANDREWS ADV
551 AMERICAN INS ASSC
551 KING J D CORP
551 MATTISON CARL A
551 STORES GLENN
580 BUY&SELL PRESS
582 CHAMPION PRODUCTS
582 SEALEX CORP THE
582 #B CAL PAPER CONVERTER
586 MAYNES FROZEN FOODS
597 BEVANS ELECTRIC INC
597 MCCOY P R&ASSOC
599 REBETERANO TOBY
600 ALONGI BROS GRG&SH
610 SAN JOSE BOILER WRK
615 HAYES CALCULATOR CO
615 HAYES EARL E
623 HOUSE MARIAN C
630 ARIOTO C
630 ARIOTO FISH&FRZN FD

630		GARDEN CITY FISH CO
641		SIX FORTY ONE CLUB
644		GARDEN CTY DSPSL SV
644		SAN JOSE SCAVENGER
647		GOMEZ JOSEPHINE M
650		SAN JOSE SCAVENGER
656		CATHAY FOOD PRODUCT
666		ABC MBL BRAKE SERV
666		BASSIS ELECTRIC CO
666		BASSIS TOM
666		EXZOSTEC INC
666		HYDRO PURGE CO
666		VINNINGS SIGN SHOP
666		WEST VLY LEGAL SERV
666	#A	ACE BATTERY MFG CO
666	#D	A 1 HYDRAULICS INC
666	#J	J&R RECORD DSTRBTRS
666	#K	FLOOR MART THE INC
666	#L	BROWN L O&ASSOC
666	#M	WESTCRAFT
670		LA MONDE ENTERPRSES
686		NICKS BODY SHOP
690		L&L NURSERYMEN SPLY
695		SALVATION ARMY THE
698		RENN G N INC
698		SEASIDE PTRLM PROD

FUTURAMA BOWL

SAN JOSE'S NEWEST AND FINEST 42 AUTOMATIC LANES
AIR CONDITIONED HEALTH STUDIO RADIANT HEAT

5390 Stevens Creek Blvd.

San Jose

Telephone 248-8150

432

STEVENS CREEK RD—Contd
3396 Bouckhout J Interiors Inc int dec
AX6-7033

Nigra Louis Accounting Serv AX6-2480
Fidelity Union Life Ins Co ins
CH1-0150

Tyler av intersects
3400 Tru Sound High-Fidelity phonographs
CH3-1403

3403 Denny's Ice Cream CH3-4737
3405 Supreme Employment Agcy 241-3810
3407 Vacant

3410 Morris Plan Co The loans 241-7600
3430 Judd Furn CH3-0919
3431 My Barber Shop

3435 Center Paint CY4-4426
3439 Vacant
3443 Planto's Delicatessen CH3-5236

3449 Cypress Pharmacy 241-2600
3455 Cypress Pharmacy 241-2600
3461 Village Hdw AX6-2654

3474 Jurras Milena B Mrs @ AX6-5619
3497 Glassel's Mobil Serv AX6-9955
3498 Corky's Foster's Freeze confy
CH8-2002

N Cypress av intersects
3500 Pete's Texaco Serv AX6-9701
3529 US Mkts gro 296-9425

3535 Aldo's Bottle Shop liquor CH8-6254
3566 Kerley Joe Inc autos 241-8800
3567 Banner Carpet Co 248-7656

3575a Palomar Mtge Co loans 248-5775
3575b Paris Realty CH8-4744
3575c Stevens Creek Tax Serv acct
CH2-2194

3575d Bacon Ralph D dentist AX6-2933
Smith Russel W dentist AX6-2933
3587 Vacant

Harold av intersects
3591 Sundrina's Wallpaper CH3-7366
3593 Johnson Dale Travel Serv CH8-6686

Blessing Wilfred E archt CH8-8611
3595 Citizens Fed Sav & Loan Assn of San
Jose CH3-1880

Brookside av intersects
3600 Lachman Bros Home Furnishings
CH8-2131

3640 Kiddle World toys CH1-1100
3648 Vacant
3650 Young Ages childrens clo 241-6800

3652 Vacant
3654 Kings Beauty Shop 248-7411
3658-60 Vacant

3677 Vacant
3680 Chan's Chinese Food delicatessen
CH6-2070

3690 Garden's Nursery day nursery
CH6-2070
Whaley Wm D @ AX6-2677

3701 West Valley Ford autos 241-1800
3702 Vacant
3732 Newell Earl W locksmith CH8-9371

3738 Pezzaglia Jack C Realtor 248-5212
3741 National TV & Radio repr CH8-3539
3743 Al's High Quality Hair Cuts AX6-9621

3744 Vacant
3745 Vacant
3747 Machado Robt C ins CH3-6175

Santa Clara Mtge Co loans CH3-3113
3749 Am Beauty The 244-7877
3750 Pappy's Pancake Hse restr CH3-2036

3751 Mademoiselle Cosmetics CH8-8282
Red Shack Maple Shop furn CH8-8282

3766 Guaranteed Homes of San Jose bldg
contr 241-5510
3767 Animal Clinic The AX6-9325

Ortiz Timothy
3777 Bekins Van & Stge Co CH3-7500
3780 Kragen Auto Sup CH3-7617

3785 Grand Auto Store parts CH3-6976
3796 Top Furn Co Inc CH3-8230
3807 Burger Bar restr CH8-7173

3830 Big Al's Gashouse of San Jose restr
243-6000
3895 Harold's Richfield Serv 248-0912

3896 Zaknick's Flying A Serv AX6-9980
3905 Andy's Place tavern AX6-9985
3839 Stevens Creek Chrysler Plymouth auto
dirs 241-3500

3961 Vacant
3991 Draminski Barbara E Mrs
3993 State Farm Ins Co (br) CH8-8348
3997 Keith Realty AX6-3731

Keith Thurl J AX6-3731

Saratoga av intersects
3905 Andy's Place tavern 296-9985

3993 Vacant
4008 Rogue Room tavern 296-0262
4101 Vacant

4175 Shoppers World dept store 296-3730
4185 Walsh's Union Service gas sta 296-
9776

4201 Parra Peter C
4351 Clennhard Wm
4401 Correa Henry F @ 296-5513

4505 Pink Parazol beauty shop 294-2464
4515 Vacant
4525 Import Plus imported mdse 241-0182

4533 Vacant
4535 Woodham's Barber Shop 241-8558
4537 Vacant

4539 Payless Cleaners 241-4564
4541 Coin-O-Wash car Indry
4543 Speedee Mart gro 296-9752

4545 Simons Al Mobil Serv gas sta 296-9717
17164 Tire Outlet Stores sls 241-5970
17284 Maridon Teresa Mrs @ 296-2896

17340 Crosby Thos E @
17374 Maridon Louis @ 296-0345
17386 Massey Edw R @ 248-5421

17580 Lopina Anthony @ 296-3855
17630 Thomas Larry @ 241-4746
17676 Woods Stanley @ 296-8568

17740 McCoy Orville K @ 296-3188

STEWART AVENUE (East San Jose)—
From Alum Rock av southeast, 1
northeast of White rd

10 Alum Rock Feed & Fuel 258-9816
31 Landice Jay 258-7146
32 Weber Shirley L Mrs

32½ Vacant
44 Carciere Jos A @ CL8-3517
47 Machado Gavino @ CL8-3069

49 Benke Jacob A @ CL8-9227
56 Mijares Virginia H Mrs @ 259-1306
58 Mijares Cldro @ CL8-4778

67 Massera Joe L @ CL8-5273
79 Ferreira Antonio @ CL8-9804
80 Bustamantez Lucto @ 251-4677

95 Carsner Urban M @ CL8-5378
96 Nagashima Yoshio @ CL8-3936

STOCKTON AVENUE—895 The
Alameda north

32 SanJose Auto Steam Clns CY4-4554
60 Massa Nicholas E auto uphol CY5-7587
Turano Peter J Paint & Body Shop
CY5-7118

Willard Radiator Wks CY5-5841
62 Vacant
106 Reliable Pattern Wks & Fdry CY7-3240

138 Max Mfg Co machy CY3-4768
145 Griffel Furn Shop reprs CY5-4000
175 Western Contract Furnishers whol
furn 295-2729

195 Dallman Co plmb sups CY4-3839
245 Hall & Rambo-McChesney & Webster
ins 294-9520

Clinton pl intersects
250 Joseph George Distributor whol liquors
CY2-8262

292 Westinghouse Elec Sup Co whol
CY7-5929
299 Triumphant Art Publishers CY5-4295

Warner Press The publs CY5-4295
W Julian intersects
301 Alaskan Club The tavern CY4-9779

309 Vacant
312 Richmond-Chase Co (laby) CY2-3032
315 Horton Herman E CY7-5087

319 Martinez Adam A
325 Silva Anthony J @ CY4-7552
335 Hager Lester R @ CY4-4717

345 Scheibe Wm
355 SanJose Frame & Wheel Co auto repr
292-9838

Valine's Body & Paint Shop auto
369 Garden City Fish Co whol CY2-1571
373 Ontiveros Jesus CY4-1540

375 Ortiz Wm G CY7-7649
rear Lara Sam
380 Richmond-Chase Co (plant)

381 Richmond-Chase Co (garage)
393 Harbor Club restr 293-9769
rear Neves Court
auto ct

Rodriguez Jesus R CY5-4148
395 Castro Cecil Automotive Serv CY5-9833
Gregg Serv gas sta CY5-9933

Cinnabar intersects
412 Richmond-Chase Co (stge)

417 Iantosa Ralph @ CY7-7487
435 Mulsron Label Co mfrs CY2-6200
Lenzen av intersects

465 Speed Inc auto parts & accessories
294-1865
478 Tiffany Printing Co 293-5551

478a Amalule Whol Poultry Inc 298-5978
478b South Gate Auto Accessories (whse)
478c Columbia Insulation (whse)

478d Vacant
478e Ge'Nel Wick & Wax Candles 293-2117
478 f&g Muller Constn Sup 293-7666

478h Vacant
478i Vacant
478j Vacant
478k Vacant

489 Gutierrez Elias R CY3-6981
Pershing av intersects
500 Union Oil Co of Cal (dist ofc) CY3-5623

510 Phil's Union 293-6300
530 SanJose Animal Hosp CY5-3903
Harding av intersects

534 Peters A J & Son plmb 298-6363
549 Maneldi Gary 293-3899
550 Peters A J & Son (stge)

551 Davis John C @ CY3-4102
576 Diaz Acoustics 292-1391
580 Vacant

582 Building Matls Distrs Inc CY5-3741
585 Simpson Tile Co contrs CY5-0228
586 Pacific Meat Co 297-6417

Spartan Meat Co whol 294-2625
588 Competition Auto Body 295-2242
590 Eyre Martin furn refushr 298-2873

599 Chapman Urey E
Schiele av intersects
600 Abco Lbr Co CY2-6040

Original Foreign Car Parts CY4-0101
rear Pena Jesus 295-4288
610 SanJose Boiler Wks mfrs CY5-5235

615 Diehl Elec Sup Co CY5-3337
623 House Marian Mrs @ CY2-8438
630 Mayne's Frozen Foods lockers
293-2930

635 Duncan Vivian C Mrs @ CY5-7529
641 Leo's Cafe 293-9810
644 California Bldg Mtce Co CY2-9637

Garden City Disposal Serv 293-7104
647 Bejarano Amelia Mrs
Villa av intersects

649 Gomez Ellenor Mrs
650 SanJose Scavenger Co CY4-8560
656 Vacant

670 US Dept of Agri-Marketing Serv
CY5-7600
686 Mid State Elec contrs 297-7898

695 Tay-Holbrook Inc plmb sups 292-3606
698 Seaside Petroleum Products CY5-8636
21

W Taylor intersects
709 Rose Geo Mkt meats CY4-0571
715 Sun Valley Meat Co Inc whol 292-7777

716 Seacord's Meat Serv food freezers
CY4-6311
721 Progressive Signs ptrs CY2-4840

727 Robison Bill F
735 Murphy Gordon D
737 Adam-Hill Co The industrial sups
CY7-2588

Asbury intersects
755 Rundle's Co neon signs CY2-3717

765 Allied Elec Co contrs CY5-0592
779 Parsille Kenneth D @ CY5-3191
790 Pac Cement & Aggregates Inc bldg
matis CY7-8780

795 LoSavio Serv gas sta CY2-1518
Emory intersects

19
SPCO tracks cross
University av intersects

858 Barker Kenneth L @ CY5-0745
866 King Mabel Mrs
870 Frasher Truck Co CY5-4826

Frasher G R @ CY5-4826
878 Snyder Paul J @
884 Cardoza David T CY3-2247

889 Central Concrete Sup Co Inc (plant)
CY3-6272
Hedding intersects

904 Smith Guy W mach shop CY3-0535
925 Shell Oil Co (dist ofc) 298-4354
Shell Oil Co Depot (plant) CY2-4350

928 Central Building Materials (plant)
293-6272
McKendrie intersects

961 Regal Supply Co mdse whse CY7-4293
964 Wattis Constn Co Inc bldg contrs
CY3-3689

Len Keber
REALTY

345 Saratoga Ave.
Santa Clara
Phone 296-0215
(See Page 61 Buyers' Guide)



TeL. 295-0501

SAN JOSE DRUG CO.
"Prescription Druggists"
— COMPLETE LINE OF COSMETICS —

Willow and Almaden

STETSON HATS
ARROW SHIRTS
INTERWOVEN SOCKS

J. S. WILLIAMS
ESTABLISHED 1886

MEN'S CLOTHING AND FURNISHINGS
227 So. First St. CYPRESS 5-2190

KUPPENHEIMER GOOD CLOTHES
NUNN-BUSH SHOES
EDGERTON SHOES

- STEVENS CREEK RD—Contd**
3396 Bouckhout J Interiors int dec
ΔAX6-7033
Nigra Louis Accounting Serv
ΔAX6-2480
Tyler av intersects
3400 Tru Sound High Fidelity phona-
graphs ΔCH3-1403
3403 Denny's Ice Cream ΔCH3-4737
3405 Sugar & Spice Pastry Shop
ΔAX6-1447
3407 Faultless Clns (br) ΔCH3-4380
3410 Fashion Fl Covering
ΔCH3-7613
3430 Judd Furn ΔCH3-0919
3431 Cypress Barber Shop
3435 Navarra D J Interiors furn
ΔCH3-4493
3439 Jesse's Cafe ΔAX6-9928
3443 Planto's Delicatessen
ΔCH3-5236
3449-55 Cypress Pharmacy
ΔAX6-6448
3461 Village Hdw ΔAX6-2654
3474 Jurras Milena B Mrs @
ΔAX6-5619
3497 Cypress Mobil Serv Sta
ΔAX6-9955
3498 Corky's Foster Freeze ice
cream ΔCH8-2002
N Cypress av intersects
3500 Joe & Pete's Texaco Serv Sta
gas sta ΔAX6-9701
3529 Ferrero Bros Mkt gro
ΔCH3-8800
3530 Robinson & Sons Co furn dirs
ΔCH8-3530
Conour Naomi Mrs drapery mfr
ΔCH8-3530
3567 Banner Carpet Co ΔAX6-8877
3575 Melly's Dental Personnel
ΔCH8-3838
3575a Mtge Serv Co ΔCH8-5775
3575b Paris R A Realty ΔCH8-4744
3575c Bittner's Tax and Accounting
Serv ΔCH8-7058
3575d Bacon Ralph D dentist
ΔAX6-2933
Harold av intersects
3591 Sundrina's Wallpaper
ΔCH3-7366
3593 Johnson Dale Travel Serv
ΔCH8-6686
3595 First Fed Sav & Loan Assn
ΔCH3-1880
Brookside av intersects
3600 Lachman Bros Home Furnish-
ings ΔCH8-2131
3617 Henderson W Lee @ ΔAX6-6092
3626 Borden Ruth O Mrs @
ΔAX6-6610
3677 Buyers Union dept store
ΔCH3-9530
3690 Whaley Wm D @ ΔAX6-2677
3730 Wolco Serv Sta gas sta
3732 Vacant
3738 Trader Wm J ΔCH3-2816
3741 Natl TV Serv No 2 reprs
ΔCH8-3539
3743 Al's High Quality Hair Cuts
ΔAX6-9621
3744 Grevstad Arthuer P @
ΔAX6-5920
3745 Mason-McDuffie Co real est
ΔAX6-9237
3745 Betenbaugh-Jordon Ins Agcy
ΔCH3-3113
Santa Clara Mtge Co loans
ΔCH3-3113
3749 D&G Constn Co genl contr
ΔCH8-0537
Duc Jules Real Est ΔCH8-0537
3751 Vacant
3752 Newell Earl W ΔCH8-3253
3766 King Homes Inc ΔCH8-5800
3767 Animal Clinic The ΔAX6-9325
3777 Bekins Van & Stge Co
ΔCH3-7500
3780 Kragen Auto Sup No 4
ΔCH3-7617
3796 Top Furn Co Inc ΔCH3-8230
3806 Burger Bar ΔCH3-7119
3815 Growers Exchange fruit
ΔAX6-1220

- 3830 All Am Mkt No 3 gro
ΔCH3-3495
3875 Norco Nurseries ΔCH3-5712
3895 Day & Nite Richfield Serv gas
sta ΔCH3-3191
3896 Zaknich Anthony J @ ΔAX6-9980
3905 Andy's Place tavern
ΔAX6-9985
3913 Leo's Furniture Co ΔAX6-7211
3913 Acme Rug & Upholstery Clin
ΔCH3-6490
3997 Payne Jas L real est
ΔCY7-0154
Saratoga av intersects
cor Flying A Serv gas sta
ΔAX6-9980
4910 S&W Equip Co garden tools
ΔAX6-8894
4942 Charcoal Burger The restr
ΔCH8-5330
4955 Dozier Carl Organization genl
contr ΔCH8-4000
4960 Bergmann's Signal Serv gas sta
ΔAX6-9441
4984 Suda "N" Save Indry self serv
4988 Nicks Barber Shop ΔCH8-5132
4992 Tartaros Decorators curtains
ΔAX6-0212
4996 Vesuvio Pizza & Bar No 2 restr
ΔCH8-7191
5090 Loma Linda Richfield Serv
ΔCH8-6058
5120 Bank of Am Natl Trust & Sav
Assn (Stevens Creek-
Lawrence br) ΔCH8-5700
5390 Vacant

- 192**
STEWART AV (East San Jose)—From
1 block south of Alum Rock av bet
White rd and Miller av
10 Alum Rock Feed & Fuel
ACL8-9816
31 Brown Ernest E @ ACL8-2563
32 Webber Shirley Mrs
32 1/2 Garcia Maris E Mrs
40 No Return
44 Carciere Jos A @ ACL8-3514
47 Machdo Gavino @ ACL8-8369
49 Benke Jacob A @ ACL8-5095
56 Mijares Virginia H Mrs @
58 Mijares Cidro @ ACL8-4778
67 Messera Joe L @ ACL8-5273
79 Ferreira Antonio @ ACL8-9804
80 Dubois Jos N ACL1-0624
95 Carsner Urban M @ ACL8-5378
96 Nagashima Yoshio @ ΔCH8-3936

- 105**
STOCKTON AV—From 695 The
Alameda north
32 San Jose Auto Steam Clns
ΔCY4-4554
60 Massa Nicholas E auto uphol
ΔCY5-7587
Turano Peter J Paint & Body
Shop ΔCY5-7118
Willard Radiator Wks
ΔCY5-5841
106 Reliable Pattern Wks & Fdry
ΔCY7-3240
138 Max Mfg Co mach ΔCY3-4768
145 Griffel Furn Shop reprs
ΔCY5-4000
175 Larry's Marine Serv boats
ΔCY5-5555
195 Dailman Co (br) plmb sups
ΔCY4-3839
245 Hall & Rambo ins ΔCY4-9520
Clinton pl intersects
250 George Jos Distr whol liquors
ΔCY2-8262
292 Westinghouse Elec Sup Co whol
ΔCY7-5929
299 Gospel Trumpet Co publs
ΔCY5-4295
Triumphant Art Publishers
ΔCY5-4295
Warner Press The publishers
ΔCY5-4295
W Julian intersects
301 Three O Five Club tavern and
restr ΔCY7-2259
309 Vacant

- 312 Richmond-Chase Co (laby)
ΔCY3-0630
315 Davis Frances
319 Macklin Phevois C
325 Silva Anthony J @ ΔCY4-7552
335 Hager Lester R @ ΔCY4-4717
345 Scheibe Harry A @
355 San Jose Frame & Wheel Co
auto repr ΔCY3-0343
Valine's Body & Paint Shop auto
ΔCY5-2983
369 Garden City Fish Co whol
ΔCY2-1571
373 Gonzalez Carlos
375 Ortiz Wm G ΔCY7-7155
rear Lopez Dolores Mrs
380 Richmond-Chase Co (plant)
393 Snug Harbor Cafe ΔCY5-9672
rear **Neves Court Apts**
Cline Everett R
Murray Ernest ΔCY5-9672
Apartments:
1 Vacant
2 Garcia Thos
3 Thauze Julio
4 Zanerite Steve
5 Vacant
6 Samabia Sam R
7 Vacant
8 Gama Wadlca
9 Reuss Harry
11 Bowher Jos
12 MacDonald Douglas
13 Mnorinez Michl
14 Tamez Oscar
15 Febez Eppie
16 Nakamiyo Fred H
17 Moreno Longino

- Street continued**
395 Castro Cecil Automotive Serv
ΔCY5-9933
Gregg Serv gas sta ΔCY5-9933

- Cinnabar intersects**
412 Richmond-Chase Co (stge)
415 Irisher The tavern ΔCY5-9833
417 Iascosta Ralph
428 PG&E (serv dept)
435 Muirson Label Co Inc mfrs
ΔCY2-6206

- Lenzen av intersects**
465 Custom Automobiles by Wilhelm
used cars ΔCY4-4418
471 Estrada Ernest F ΔCY7-7839
478 Arnold & Herrero welding sups
ΔCY4-5630
479 Barragan Rodolfo ΔCY2-0488
489 Gutierrez Ruben R ΔCY3-6981

- Pershing av intersects**
500 Union Oil Co of Cal (dist ofc)
ΔCY3-5623
510 Marlant's Richd Union Oil Serv
gas sta ΔCY3-6300
530 San Jose Animal Hosp
ΔCY5-3903
Harding av intersects
534 Peters A J & Son plbms
ΔCY5-5646
549 Vacant
550 Peters A J & Son (stge)
551 Childress Albert B ΔCY4-4657
576 Diaz Acoustica ΔCY2-1391
580 Vacant
582 Building Matl Distrs Inc
ΔCY5-3741
585 Simpson Tile Co contrs
ΔCY5-0228
586 Sure-Way Food Plans Inc frozen
foods ΔCY4-9453
599 Anderson Lois Mrs ΔCY2-4588

- Schiele av intersects**
600 Apex Used Bldg Matls
ΔCY2-6040
Ward Edw B & Co of San Jose
air conditioning sups
ΔCY7-7640
rear Ramos Frank ΔCY7-5953
610 San Jose Botler Wks mfrs
ΔCY5-5235
615 Diehl Elec Sup Co ΔCY5-3337
623 House Marian Mrs @
ΔCY2-8438
630 Arden Farms (plant)
ΔCY3-6098

SAN JOSE WATER WORKS

Founded
1866

374 WEST SANTA CLARA STREET - SAN JOSE

STOCKTON AV - Contd

- Miller's Frozen Food & Home
Sup Inc ΔCY3-2930
- 835 Thomas Wm A ΔCY4-8886
- 641 Six Forty One Cafe tavern
ΔCY3-9810
- 644 California Bldg Mtce
ΔCY2-9637
- Garden City Disposal Serv
ΔCY3-7104
- 647 Barreras Wm A
- Villa av intersects**
- 649 Vasquez Salvador ΔCY7-2834
- 650 Vacant
- 656 Moore Machy Co of San Jose
used ΔCY7-4070
- 670 US Dept of Agri-Marketing Serv
ΔCY5-7600
- 686 Scotchman (whse)
- 695 Tay-Holbrook Inc plmb sups
ΔCY2-3606
- 698 Seaside Oil Co ΔCY5-8636
- W Taylor intersects**
- 707 Maddox Richfield gas sta
ΔCY2-9823
- 709 Rose Geo R meats ΔCY4-0571
- 715 Vacant
- 716 Vacant
- 721 Carling Black Label Beer
(whse)
- 727 Tobeck Erma L Mrs ΔCY7-1296
- 733 Vacant
- 735 Stan's Appliance Serv
ΔCY2-3085
- 737 Adam-Hill Co The industrial
sups ΔCY7-2588
- Asbury intersects**
- 755 Rundle's Co neon signs
ΔCY2-3717
- 765 Allied Elec Co contrs
ΔCY5-0592
- 779 Parsille Kenneth D @
ΔCY5-3191
- 790 Pac Cement & Aggregates Inc
bldg matls ΔCY2-5620
- 795 LoSavio Serv gas sta
ΔCY2-1518
- Emory intersects**
- SP tracks cross**
- University av intersects**
- 858 Barker Kenneth L @ ΔCY5-0745
- 866 Garrett Weldon W ΔCY5-4938
- 870 Frasher Truck Co trucking
ΔCY5-4826
- Frasher G R @ ΔCY5-4826
- 878 Snyder Paul J @
- 884 Cardoza David T ΔCY3-2249
- 889 Central Concrete Sup Co Inc
(plant) ΔCY3-6272
- Hedding intersects**
- 901 Shell Oil Co (dist ofc)
ΔCY2-4352
- 904 Smith Guy W mach shop
ΔCY3-0535
- 905 Shell Oil Co depot (plant)
ΔCY2-4350
- 914 Vacant
- 928 Central Building Material Co
(whse)
- McKendrie intersects**
- 961 Mutual Gro Co whol (br)
ΔCY3-2344
- Regal Supply Co mdse whse
ΔCY7-4293
- 964 Spitzer Hugo J bldg contr
ΔCY7-2877
- Bean Crane Drayage Inc
ΔCY4-4841
- 976 Westphal Ruth V Mrs @
ΔCH3-7544
- 990 Suzanne Gardens Nursery
ΔCY5-3746
- Erickson Robt C @ ΔCY5-3746

Vermont intersects

- 1004 Fiberlite Panel Co bldg matls
ΔCY5-6939
- 1016 San Jose Elevator Co
ΔCY4-7131
- Hamline intersects**
- 1060 Gentry Zona Mrs ΔCY3-5119
- 1066 Kracht Cath R Mrs @
ΔCY5-7050
- 1070 Abby Ronald R @
- 1082 Nolder Chas F @ ΔCY5-5230
- 1095 Swenson Carl N Co Inc bldg
contrs ΔCY4-3232
- 1098 All-Cal Electric Co contrs
ΔCY5-5230

129

**STOKES - From San Jose - Los Gatos
rd west, 2 south of Eisenhower**

- 2220 Apartments
- 1 Gittins Neal C
- 2 Rymer Gerald V ΔCY7-6077
- 3 Corter Geo J ΔCY7-7515
- 4 Anden Richd
- 5 Farmer W B
- 6 Johnson Donald
- 7 Pratt Guy
- 8 Vacant
- 9 Morgan Jas
- 10 Krug C H ΔCY7-7529
- Street continued**
- 2230 Apartments
- 1 Hirahara Katsuji ΔCY7-0382
- 2 Watts Mel
- 3 Banks Larry C
- 4 Fuller Kenneth
- 5 No Return
- 6 Kelley Jas ΔCY5-1799
- 7 Martin J E
- 8 Deitz Robt J ΔCY2-8212
- 9 Vacant
- 10 Countryman Cecil L
ΔCY4-1621

Street continued

- 2240 Barlow John H @ ΔCY7-0892
- 2245 Grassini Emile E
- 2256 Vacant
- 2266 Gordon Raymond M @
ΔCY2-6438
- 2275 Lobaugh Harold @ ΔCY7-1051
- 2278 Lorenz Warren @ ΔCY4-3767
- 2289 Beeb Irvin J ΔCY2-9231
- 2292 Kettmann Gerald J @
ΔCY2-9931
- 2301 Kugelmass J Alvin @
ΔCY7-4743
- 2308 Risner Spencer C @
ΔCY2-0327
- 2313 Roth Leonard @
- 2324 Vacant
- 2327 McDuff Richd @ ΔCY2-8100
- 2338 Hawkins Jas B @ ΔCY7-2037
- 2341 Livchiltz Leon @ ΔCY2-5968
- 2352 Kubiak Eug E @ ΔCY2-1693
- 2355 Hayes Lloyd @ ΔCY5-7315
- 2364 Flowers Roy @ ΔCY2-7850
- 2369 Goddard Robt W @ ΔCY2-6751
- 2376 Hubbard Chas M @ ΔCY2-6167
- 2383 Greenier Wm J @ ΔCY3-5367
- 2390 Zappel Jos ΔCY4-3092
- 2395 Anderson Kenneth @ ΔCY4-0794
- 2407 Stephson L A @ ΔCY3-3758
- 2412 Vacant
- 2429 Garrison Chas H @ ΔCY3-7073
- 2434 Leach Jason T @ ΔCY3-7044
- 2437 McDonall John H jr @
ΔCY2-7139
- 2454 Culverhouse Fred ΔCY4-2451
- 2446 Christopherson Robt @
ΔCY2-2775
- 2447 Pickett Alva E @ ΔCY2-9254
- 2451 Vacant
- 2465 Chapman Jess W @ ΔCY7-3321
- 2468 Torres Carl @ ΔCY5-5911

45

**STONE AVENUE - From San Jose av
southeast, 1 east of Almaden rd**

- 3 Western Grantie & Marble Co
monuments ΔCY4-1610
- 71a Bryan Freda H ΔCY7-2033
- 71b Davidson L Margt Mrs
ΔCY7-8756
- 71c Ferguson Albert F @
ΔCY2-8380
- 71d Halleck Theo
- 71e Stewart Mildred Mrs
- 131 Andre Engine Rebuilders machs
ΔCY2-7558
- 133 Andre Norman J @ ΔCY2-1212
- 135 Ambrose Jas L @
- 137 Roth Owen R @ ΔCY3-3735
- 139 No Return
- 141 Piddigo Cleon
- 147 No Return
- rear Miller E Ray
- 300 Chapel of Roses ΔCY7-2447
- Oak Hill Memorial Park &
Mortuary cemetery
ΔCY7-2447
- 335 Hunt Chas G @ ΔCY3-7844
- 341 Wheeler Terry D ΔCY2-1991
- 343 Shannon Jas J
- 345 Corbett Albert L ΔCY5-0178
- 347 No Return
- 349 Wilkerson Jas T
- 350 Williams Claude C
- 351 No Return
- 353 Thies Beryl @ ΔCY5-2326
- 355 No Return
- 361 Gish Delbert C ΔCY2-1380
- 363 No Return
- 365 Brainard Lois
- 386 Tome Ayres ΔCY7-1557
- 396 Am Jersey Ranch Co dairy
Silva John @ ΔCY4-4982
- 1650 Gagliardo Albert ΔCY3-2520
- 1671 Anderson Stamp Co rubber
stamps ΔCY4-3136
- Barlow Grace F Mrs
ΔCY7-2195

85

Lano intersects

- 1701 Basile Robt A @ ΔCY5-5433
- 1715 Robinson Eleanor Mrs @
- 1731 Lou's Plmb & Htg Co
ΔCY4-6826
- Marino Louis A @ ΔCY4-6826
- 1745 Borgett Trevor R ΔCY5-4919
- 1751 Sorci Sami T @ ΔCY5-8557
- 1755 Chantler Walter F ΔCY2-2219
- 1791 Steinmeyer Rudolph P @
ΔCY4-9990
- 1820 Cristaudo Sebastian @
ΔCY2-1232
- 1849 Apartments
- 1 Gomez Irene Mrs ΔCY7-7838
- 2 Vacant
- 3 Vacant
- 4 Vacant
- 5 Vacant
- 6 Vacant
- 7 Vacant
- 8 Vacant
- 9 Vacant
- Street continued**
- 1850 Rubino Salvador @ ΔCY5-2066
- 1867 Luttrell Lloyd O ΔCY4-2496
- 1869 Garrard-Warren Inc bldg contr
ΔCY8-1288
- 1913 Campbell Budlong Pump Co
agri sprayers
ΔCY7-5241
- 1916 Barb Chas H @ ΔCY5-0844
- 1916a Barb Chas H jr @
- 1917 Boyd Chas V ΔCY7-7385
- 1919 Raibley Chas W @ ΔCY5-7184
- 1922 Mannina Rosario @
- 1941 Ciraulo Bennie E @ ΔCY7-0375
- 1999 Ciraulo Lena Mrs @ ΔCY3-3584
- 2017 Barnwell Thos E ΔCY5-3657

HALL & RAMBO

Est. 1896

INSURANCE
OF
EVERY
TYPE

245
Stockton Ave.

Tel.
CYPRESS
4-9520
San Jose

THE ACADEMY of BUSINESS

FREE PLACEMENT SERVICE FOR OUR BUSINESS COLLEGE GRADUATES
372 South 1st Street
Tel. CYPRESS 7-3244

WESTERN FORGE & FLANGE CO.
 Forged Steel Flanges, Anchor Shackles, Upset Forgings, Hammer Forgings, Annealing—
 Charge-by-Phase
 Hot Dip Galvanizing
 OFFICE and PLANT
 720 REED STREET, SANTA CLARA
 PHONE AXminster 6-1244

- STOCKTON AV—Contd**
- 549 Lyons Fern Mrs @ ΔCY3-2028
 - 550 Peters A J & Son (stge)
 - 551 Miranda Joe @ ΔCY4-6400
 - 576 Vacant
 - 580 Cuthbert R M of SJ real est
ΔCY2-7494
 - 582 Building Matl Distrs Inc
ΔCY5-374L
 - 586 Sure-Way Locker Serv frozen
food lockers
ΔCY2-5454
Vern's Frozen Food Serv
distr ΔEY2-5454
 - 599 Anderson Lois Mrs
ΔCY2-4588
- Schiele av intersects**
- 800 Carrier Air Conditioning Co
ΔCY7-7640
 - Ericson Wrecking & Hse Mov-
ing Co ΔCY3-9936
 - Sanders Chas W Inc elec contr
ΔCY3-6810
 - Ward Edw B Co air condition-
ing ΔCY7-7640
 - rear Ramos Frank ΔCY7-5953
 - 610 SanJose Boiler Wks mfrs
ΔCY5-5235
 - 615 Diehl Elec Sup Co ΔCY5-3337
 - 623 House Marian Mrs @
ΔCY2-8438
 - 630 Arden Farms (plant)
ΔCY3-6098
 - SanJose Frosted Foods pro-
cessors ΔCY5-6091
 - 635 Duncan & Hudson whol eggs
ΔCY4-8995
 - Thomas Wm A
 - 641 Six Forty One Cafe tavern
ΔCY3-8910
 - 644 Cal Bldg Mice Co ΔCY2-9537
 - Garden City Disposal Serv
ΔCY3-7104
 - 647 Vacant
- Villa av intersects**
- 649 Vigil Anthony ΔCY5-8977
 - 650 Bateman J C Inc excavating
contrs ΔCY3-1719
 - 658 Moore Machy Co of SanJose
ΔCY7-4070
 - 670 US Agrl Marketing Serv
ΔCY5-7600
 - 688 Vacant
 - 695 Tay-Holbrook Inc plmb sups
ΔCY2-3606
 - 698 Seaside Oil Co ΔCY5-8636
- Pohemus intersects**
- 707 Tramontana Flying A Serv gas
sta ΔCY3-9823
 - 709 Rose Geo R meats
ΔCY4-0571
 - 715 Vacant
 - 716 Nehl Bottling Co ΔCY3-3024
 - 721 No return
 - 727 Tobeck Erma L Mrs
ΔCY7-1296
 - 735 Stan's Appliance Serv
ΔCY3-3085
 - 737, Adam-Hill Co The industrial
sups ΔCY7-2588
- Astury intersects**
- 755 Randle's Co neon signs
ΔCY2-3717
 - 765 Allied Elec Co contrs
ΔCY5-0592
 - 779 Parsille Kenneth D @
ΔCY5-3181
 - 790 Pac Cement & Aggregates inc
bldg matla
ΔCY2-5820
 - 795 LoSavio Serv gas sta
ΔCY2-1518
- Emory intersects**
- 854 Maestas Lee @ ΔCY4-7351
 - 858 Barker Kenneth L @
ΔCY5-0745
 - 866 Rochniques Dave
 - 870 Sierra John ΔCY4-5350
 - 878 Kouvalas Geo L ΔCY7-4207
 - rear Snyder Paul J

- 884 Silva Anibal @ ΔCY4-9901
 - 889 Central Concrete Sup Co Inc
(plant) ΔCY3-6272
 - 896 McClung Laurence T @
ΔCY4-5075
- Bedding intersects**
- 901 Shell Oil Co (dist ofc)
ΔCY2-4352
 - 904 Smith Guy W @ ΔCY3-0535
 - 905 Shell Oil Co Depot (plant)
ΔCY2-4350
 - 914 Adrain's Constn Co bldg contr
ΔCY5-3880
 - 928 No Return
 - rear No Return
 - 946 No Return
- McKendris intersects**
- 961 Mutual Gro Co whol
ΔCY3-2344
 - 964 Spitzer Hugo J bldg contr
ΔCY4-9603
 - Bean Crane & Drayage Inc
ΔCY4-4841
 - 976 Westphal Ruth C Mrs @
ΔCY3-7544
 - 990 Suzanne Gardens Nursery
ΔCY5-3746
 - Erickson Robt C @
ΔCY5-3746
- Vermont intersects**
- 1004 FiberLite Panel Co bldg matla
ΔCY3-6936
 - 1010 Genl Carpet Serv chns
ΔCY5-4132
 - 1016 SanJose Elevator Co
ΔCY4-7131
 - 1022 Vacant
 - 1024 Gushan Albert Q
- Hamline intersects**
- 1055 Silva Jas S ΔCY2-7991
 - 1060 Gentry Jack ΔCY3-5118
 - 1066 Kracht Cath R Mrs @
ΔCY5-7050
 - 1070 Abby Glen R @ ΔCY3-6445
 - rear Vacant
 - 1082 Nolder Chas F @ ΔCY5-5230
 - 1095 Swenson Carl N Co Inc bldg
contrs ΔCY4-3232
 - 1098 All-Cal Electric Co contrs
ΔCY5-5230

- 85**
- STONE AV—Southeast from Epper-
ley av and Almaden rd to Oak
Hill Cemetery thence ns to Mon-
terey rd**
- 3 Western Granite & Marble Co
ΔCY4-1510
 - 71a Bryan Freda H ΔCY7-2033
 - 71b Davidson L Margt Mrs
ΔCY7-8756
 - 71c Ferguson Albert F @
ΔCY2-8046
 - 71d Johnson David E ΔCY7-3201
 - 71e Stewart Mildred Mrs
ΔCY2-7558
 - 131 Andre Engine Rebuilders
 - 133 Andre Norman J @
ΔCY2-1212
 - 135 Pymen Fredk L
 - 137 Roth Owen R @ ΔCY3-3735
 - 139 Hartenstein Helen
ΔCY7-3154
 - 141 Quihuis Manuel L
ΔCY7-3389
 - 147 West Richd L
rear Miller E Ray
 - 300 Chapel of the Rosen
ΔCY7-2447
 - Oak Hill Memorial Park Mor-
tuary ΔCY7-2447
 - 335 Hunt Chas G ΔCY3-7844
 - 341 Carpenter Eug E ΔCY4-9879
 - 343 Lew Frank ΔCY4-4127
 - 345 Vermeulen Edwin R
 - 347 Godwin John
 - 349 Vacant
 - 350 Collins Walter L ΔCY7-5735
 - 351 Brunsighan John L
ΔCY5-6568
 - 353 Thies Beryl ΔCY5-2326
 - 355 Tucker Dorothy K ΔCY5-1746
 - 361 Gish Delbert C ΔCY2-1380
 - 363 Brown Otis D ΔCY3-6607

- 365 Henn Wm E ΔCY2-7053
 - 367 Vacant
 - 386 Tome Harold ΔCY7-1557
 - 396 Am Jersey Ranch Co
Silva John ΔCY4-4882
 - 1650 Gagliardo Albert ΔCY3-2520
 - 1671 Anderson Stamp Co rubber
stamps ΔCY4-3136
 - Purcell Bert F ΔCY2-0906
 - 1701 Basile Robt A @ ΔCY5-5433
 - 1715 Mallatt Linus @ ΔCY5-1249
 - 1731 Louis Plmb & Htg Co
ΔCY4-6828
 - Marino Louis A @ ΔCY4-6826
 - 1745 Borgett Trevor R ΔCY5-4919
 - 1751 Sorci Saml T @ ΔCY5-8557
 - 1755 Chantler Walter F
ΔCY2-2219
 - 1791 LoCurto Anthony F
ΔCY2-7972
 - 1820 Cristaudo Sebastiano @
ΔCY2-1232
 - 1847 Compton Guy R ΔCY2-1263
 - Steinmeyer Rudolph P @
ΔCY4-9990
- 1849 Apartments**
- 1 Tamez Trinidad ΔCY7-7475
 - 2 Enriquez Danl
 - 3 Lozano Joseph
 - 4 Martinez Juana Mrs
 - 5 Garcia Carlos
 - 6 Grassos Enrique
 - 7 Vasquez Cresenico
 - 8 Yeyes Jos
 - 9 Martinez Jos
- Street continued**
- 1850 Rubino Salvador @
ΔCY5-2056
 - 1869 Adkison John C ΔCY5-4611
 - rear Elder Ronald E
 - Ogg Melvin R ΔCY5-7465
 - 1913 Campbell Budlong Pump Co
agrl sprayera
ΔCY7-5241
 - 1915 Ratbley Chas W @
ΔCY5-7184
 - 1916 Barb Chas H @ ΔCY5-0844
 - 1917 Barton Harry E ΔCY4-2970
 - 1918 SanJose Bean Sprout Co
ΔCY5-0524
 - 1922 Mannina Rosario @
 - 1941 Ciraulo Bennie E @
ΔCY7-0375
 - 1989 Ciraulo Lena Mrs @
ΔCY3-3584
 - 2001 Stone Av Used Bldg Matla
ΔCY5-1155
 - Stone Wrecking Co
 - 2017 Henderson Roy F ΔCY2-0835
 - 2021 Atlas Auto Wreckers (yard)
ΔCY2-9229
 - 2070 Surge of SanJose dairy equip.
ΔCY2-9788
 - Bergman Arth G @ real est
ΔCY2-9788
- 2096 Apartments**
- 1 Vacant
 - 2 Lundberg Albin T @
ΔCY5-8038
 - 3 Lederer Mathilde
 - 4 Cooper Wm H ΔCY3-2780
- Street continued**
- 2099 Gluhan Paul @ ΔCY5-3081
 - 2100 Simpson Vending Serv
ΔCY3-4976
 - Simpson Sidney H @
ΔCY3-4976
 - 2171 Santo Geo M @ ΔCY5-9263
 - 2180 Miller Everett Plmb Htg & Sht
Mtl Repairs
ΔCY5-8786
 - 2197 Adams Joe B ΔCY7-4177
 - 2201 Pace Gastano J @ ΔCY3-7878

- 86**
- STONE COURT—From Almaden rd
southeast**
- 424 Rhoades Bob
 - 425 J&J Sht Mtl & Htg ΔCY7-4555
- 88**
- STONEHEDGE COURT—From Story
rd north, 1 west of S White rd**
- 10230 Smith Marvin H @ ΔCL8-7772

SURETY BUILDING AND LOAN ASSOCIATION

285 SOUTH FIRST Tels. Columbia 644-645 SAN JOSE, CALIF.

WESTERN FORGE & FLANGE CO.

Forged Steel Flanges, Anchor Shackles, Upset Forgings, Hammer Forgings
Annealing — Hot Dip Galvanizing
PLANT OFFICE
Grant and Reed Sts., Santa Clara Phone Santa Clara 1011
522 W. Santa Clara St., San Jose Phone Ballard 6370

- 802 (1947) R. L. POLK & CO.'S
- STOCKTON AV.—Contd**
5600 San Jose Concrete Pipe Co
5800 Corr P B adv
4 Federation of Am-Breeders
4 Harder H J real est
4 Harder H J and Assoc bldg supps
4 Internatl Angora Institute
4 Progress Advertising Serv direct mail
5860 Sure-Way Frosted Food Lockers
5900 Hagedorn & Morris bldg matls
5990 Owens O E
Schiele av ends
600 Furtado Mervin
6100 San Jose Boiler Wks
6230 House L A
6350 Duncan G L
6410 Cafe Six Forty One
6470 Wright H B Mrs
649 Wright E S
Villa av ends
6500 Bateman J C cement contr
6560 Western Granite & Marble Co
6740 Cal Trucking Serv
4 Raggio George J Co
6980 Miller C A oil distr
Polhemus intersects
7070 Bush G P gas sta
7150 Carbone A D W meats
4 Cimolino Bruno gro
7160 Nehl Bottling Co
7210 Volta F J whol liquors
727 Dignan K F Mitchell C A
728 Meek D H Nelson R C Thomas W W
7350 Boehme B D
Asbury intersects
7500 Valley Roof & Insulation Co
755 Rundle R H signs
7780 Parsille K D
7900 Pac Coast Aggregates Inc bldg matl
7950 Eldridge J C gas sta Emory intersects
University av intersects
854 Maestas Filberto Maestas Lee auto repr
8580 Barker K L
866 Thomas S B
870 Cardarelli Carlo
8780 Garrett W W
8840 Clark L J
- 8890 Albanese C P cement contr
896 McClung L T
Hedding intersects
804 Vacant
805 Shell Oil Co plant
928 Weber C H
9520 French C G auto repr
9610 Mutual Gro Co whol
9640 Banks R O
9760 Westphal R V Mrs
9900 Smith Jacqueline Mrs nursery
Vermont intersects
1010 Brewer F H
Denucs C H
1022 Garrett J P
Quinns Lloyd
Hamline intersects
1024 Weber L P
10550 Silva J S
10600 Wolff L M
10660 Kracht E E
10700 Sampson R J
10820 Cassill L W
10950 Swenson Carl N Co Inc genl contrs
- STONE AV — Southwest from Monterey rd, 5 s of Almaden av on rural route 4 (For names of residents see San Jose rural route list)**
1110 Thomas A C
1190 Shipley Jake
127 Hill W B
Tartar G L
135 Hillarv C A
136 Brazillo Jos
143 Schlegel A E
144 Breier M R Mrs
1510 Jewett Ray
152 Toombs W I
160 Sanchez Manuel
1680 Duran Mariano
176 Angen E H
1840 Walker I V
1910 Foster A C
1920 Nelson Ray
- STOVER ALLEY — West from S Montgomery to Cahill bet The Alameda and Crandell.**
1820 Rabourne Roger
1821 Gomez Patricia Mrs
1823 Hamer M D Mrs
1827 Hernandez Raymond
rear Hernandez Lucy
1850 Reyes J C
1894 Bridges J J
1895 Sturm C L
1896 Bernal T C
1899 Foley M E Mrs
19010 Felix Bartolo Mrs
1902 Castillo Esiquio
1903 Trembly Romeo
1904 Elmer H P
1905 Foster C E
1907 Douglass L R
1909 Spence H J
1911 Esquibias Grace
- STOVE AV — East from McCreery av, 1 s of Alum Rock av**
1820 Rabourne Roger
1821 Gomez Patricia Mrs
1823 Hamer M D Mrs
1827 Hernandez Raymond
rear Hernandez Lucy
1850 Reyes J C
1894 Bridges J J
1895 Sturm C L
1896 Bernal T C
1899 Foley M E Mrs
19010 Felix Bartolo Mrs
1902 Castillo Esiquio
1903 Trembly Romeo
1904 Elmer H P
1905 Foster C E
1907 Douglass L R
1909 Spence H J
1911 Esquibias Grace
- SUNNET AV (East San Jose)—Northeast from 198 Kirk av to Vista av, 1 e of Alum Rock av**
52210 Morden L A
52290 McIntyre P L
52380 Busick Virginia Mrs
Hollon A T
5270 Conard K M
- SUNNYSLOPE AV — South from 4700 Alum Rock av**
6 Ventry J J
11 Benelisha A L
120 Hoffman F C jr
180 Turner C W
200 Kennedy J H
270 Lazzaro V J
28 Vacant
360 Chiolis I C Mrs
370 Schulte R H
380 Bender P P
470 Weaver H W
570 Johnson W H
580 Crider Mae Mrs
670 Parola Steve
680 Fagundes E C
77 Lees J E Mrs
780 Fisher E L
87 Brandt R C
880 Bouteller H J
990 Silva H P
Fisher av intersects
1100 Thomas A C
1190 Shipley Jake
127 Hill W B
Tartar G L
135 Hillarv C A
136 Brazillo Jos
143 Schlegel A E
144 Breier M R Mrs
1510 Jewett Ray
152 Toombs W I
160 Sanchez Manuel
1680 Duran Mariano
176 Angen E H
1840 Walker I V
1910 Foster A C
1920 Nelson Ray
- SUNOL — South from 848 The Alameda to Los Gatos Creek**
6 Ciardelli L C
4 Evans J S
100 Nvfenger E S
10 1/2 Oberthur Anna Mrs
20 Cavender O L
240 Hinds Lulu Mrs
270 Magistretti L C
30 Vacant
33 Fays F E
340 Sabatelli Frank
400 Hansen J L
43 Kling R P
460 Zepeda H M
490 Herrera A O
520 Adams C E
580 Sleight W H
600 Parades J J
Zdonek M J

YELLOW CAB CO. BALLARD 6000

"Rule a YELLOW and Light On It" Extra Passengers Ride Free SAN JOSE 372 Park Avenue

SAN JOSE HOUSEHOLDERS' DIRECTORY (1947) 803

- 61 Check J V
650 Carlson W P
680 Bayer Claudine Mrs
690 Berry J R
74 Myers T E Mrs
75 Enright Richd
79 Deming Vernon
80 Bellomo W V
820 Papeschi Benedict
870 Sayles G W
890 Jameson R L
90 Cefalu P P jr
4 Machi Carmella Mrs
980 McCulloch M J gro San Fernando intersects
1150 Keegan J J
1190 Thorne W E
1230 Rivers E W
1270 Cerone J A
1300 Poultry Producers of Central Cal
1330 Helmerman J A
145 Sunol Apartments Chrisman Ellen
4 Donoho Homer
4 Drum Jas
Elmore T H jr
McGhee R C
O'Leary Jane Mrs Savola E E
1510 Angeline N A
1570 Wetter L A
1590 Dodge R L genl contr
163 Brown W W
165 Brazil T E
169 Hill F A
1710 Stuart W A
1740 Hafely E M Mrs
1750 Bocks C R jr
177 Martin Andw
181 Braeg H M
1820 Watkins C E
183 Vaillancourt E L
1850 Standing W O jr
187 Crabtree L M
1930 Laurenzi Leandro
Park av intersects
2050 Belatti R F
2070 Wood F B
2080 Menella Aniello
2100 Svlich W M
2120 Baroni Guido
214 Utile Anthony
214a Calloway Isaiiah
214b Vacant
215 Cavaletta A B
2180 Forte T J
218 1/2 Toninni Peter
2250 Tognetti A F
247 Marconi Rose Mrs
2490 Leone Andreina Mrs
250 Goytia Nellie Mrs
251 Lorentzen M C
2520 Rodriguez P P
253 Vacant
255 Abrate Dominic
2570 Leonardo Cora Mrs
2590 Andreotti Alfredo
Pacific av intersects
2690 Galati Vincent
2710 Baggese Jas
2730 Ross H M
2750 Ojeda R G Mrs
280 Sunol School
298 Costanza T C
4 Lo Proto S V
299 Edmiston J E Kearney E R Mrs
4 Miller C F
San Carlos av intersects
Aurerais av intersects
cor Aurerais av Standard Oil Co
7020 Burke R E rubber gds
710 Riolo Peter
7160 Key B B Mrs
720 Lewis C A Mrs
Home ends
7300 Pantiga Manuel
731 Vacant
736 Preader Alf
4 Wilson B S
Savaker av begins
at Savaker av Sunland Refining Corp
805 Lvtton A H
810 Dick C L & Co fruit pkrs
820 Reed C E road oil contr
880 Insu-Lava Products Co brick mfrs
Johnson R N
890 Wilson F O
938 Daggett B E
Lincoln av intersects
nr Lincoln av Mayfair Packing Co Plant No 2
SUNSET AV — South from Alum Rock av, 1 w of Jackson av
25 Hatfield A M
440 Walker C L
48 Souza James
1010 Evans D R
102 Dozier L W
1030 Thompson A R
1040 Soldivar L H
109 Andrade Jos
110 Florence V G
112 Serrano John
122 Garrison A V Mrs
1260 Gonzales E A
1310 Jimenez J M
1313 Montalvo Angelo
136 Lopez Victoriano
1380 Tovar Manuel
San Antonio intersects
141 Ortiz Manuel
1710 Elderton C W
175 Scott J W
1790 Santiago L M
187 Bernal C W
2100 Mosser E H
234 Tranto R E Mrs
240 Vacant
261 Dillard W A
273 Duggins Calvin
290 Gover H L
SUNSET COURT — East from Sunset av, 1 s of Shortridge
64 McFarland A D
660 De La Cruz Hope Mrs
720 Wilhelm E W
760 Edmondson Sherman
80 Rodden R C
820 Thomas F J jr
86 Romero John
880 Hamilton R E Mrs
900 Belleville G A
92 Perry A A
94 Hernandez Theo
960 Pasillas L N
SUTTER—West from 1st to Almaden av, 12 s of Santa Clara
15 Davis Blanche E drsmkr
25 Hunt P J sand-wiches
260 Russo Richd
280 Succuro C R
30 Berger Carl
310 Daigle H L
Chace C B
Clifton Amelia Mrs
Lundquist Amanda J
320 Houston J W
370 Currau Salvador
4 De Lise J S
42 Bevan E B
54 Norona G R
570 Rajell Lena Mrs
670 Wirz Helena Mrs
70 Canfield L D
4 Toal Anne Mrs
720 Brown S A Mrs
750 Fay T E Mrs
760 Winkowski Leo
State intersects
105 Spinosa Guiseppi
1110 Balasam A A
121 Pisa Pasquale
1270 Pinto Emma Mrs
1360 Mercado G J
149 Foster T H
1520 Pinard L L Mrs
1530 Higuera F G
rear Higuera R S
1540 Jacobson M D
rear Medrano Augustine

Bank of America

National Trust & Savings Association



SAN JOSE First and Santa Clara Tel: Columbia 100

First and San Fernando Tel: Columbia 260 J

The Alameda and Hester Ave. Tel: Ballard 1740

Real Estate LOANS

PIEPER CO. INSURANCE

43 N. 1st ST.

PHONE BALLARD 2483

Notary Public

ALLIED RADIO and ELECTRONIC CO.

MOTOROLA and UNITED MOTORS SALES and SERVICE RADIO SPECIALISTS — All Work Guaranteed

35 S. Fourth St.

SAN JOSE, CALIF.

Phone Columbia 8615

YELLOW CAB CO.

"Ride a YELLOW and Enjoy the Difference"

Extra Passengers Ride Free

SAN JOSE

BALLARD 6000

A 100% Union Organization

Low Rates In or Out of Town

372 Park Avenue

YELLOW CAB CO.

"Ride a YELLOW and Enjoy the Difference"

Extra Passengers Ride Free

SAN JOSE

BALLARD 6000

A 100% Union Organization

Low Rates In or Out of Town

372 Park Avenue

SAN JOSE HOUSEHOLDERS' DIRECTORY (1942)

653

STEVENS CREEK ROAD — See W San Carlos of which it is a continuation from Meridian rd, west
 United States Matress Co
 2 w of Bascom av
 Alessio Frank li-
 quors
 3 w of Basom
 Economy Lbr
 Co
 nr Winchester rd
 S C
 County Hu-
 mane Society
 Pearch C H

STEWART AV—South 1 blk from Alum Rock av bet White rd and Miller av
 19 Bond F J
 31 Dutra P E
 32 Fortuna Mary Mrs
 43 Vacant
 46 Mjares Gabriel
 Addotto Saml
 77 Lawrence J S
 80 Pontes E M
 95 Taylor Delinda Mrs
 96 Nagashima B

STOCKTON AV—North from 695 The Alameda to Newhall
 320 S J Auto Steam
 Chrs
 60 Velt G O auto up-
 hol
 162 Western Foundry
 106 Smith Mfg Co
 machy
 109 Temple Ace restr
 1110 Mosteller F C saw
 filer
 115 Dieterich John
 1380 Ruddle's Inc neon
 signs
 1650 Griffel Furn Shop
 175 Vacant
 1840 S J Wrecking &
 Bldg Supp Co
 1850 Gratta Frank
 Welding Sch
 2080 Brown H C
 225 Hotel Chateau
 Clinton pl begins
 2500 Atlas Benj auto
 wrecker
 254 Vacant
 298 Sigala Beatrice
 Mrs
 Julian intersects
 3010 Thornburg E O gro
 302 Gould R D gas sta

305 Wilkins L E restr
 3070 Thornburg E G
 3120 Erstad A J mach
 mfr
 315 Fitzgerald Lonnie
 319 Winton L L
 320 Logan Apartments
 Bumps Frank
 Comstock W E
 Hanlon Wm
 Holbrook R E
 Jackson H E
 West Robt
 Wilkins L E
 Wilson Adrian
 325 Vacant
 3350 Hager L R
 345 Schelbe W A
 3550 Swenson Carl N Co
 bldg contr
 3690 Garden City Fish
 Co
 372 Ruiz Felberdo
 375 Koch Jos
 3800 Richmond-Chase
 Co plant No 4
 3930 Enright R J restr
 393 1/2 Enright R J
 auto camp
 3990 Gregg J C gas sta
 Cinnabar intersects
 415 Martignetti Mar-
 cellino restr
 417 Iantosca A R
 4180 Barnard Bros
 machy
 434 Pac Gas & Elec Co
 yard
 4350 Mulrison Label Co
 Lenzen av intersects
 4510 Dorsett P F gro
 4650 Jones C F auto re-
 pr
 4710 Cox Frank
 478 Devich H A
 4890 Busby Sabe
 Pershing av intersects
 5000 Union Oil Co
 Union Serv Sta of-
 fice
 5300 Martin G E vet
 5490 Lyons T P
 Harding av begins
 5510 Schneider E F mu-
 sic tchr
 576 Vacant
 5800 San Jose Concrete
 Pipe Co
 5900 Bateman J C con-
 crete contr
 5960 Eldh Hanford
 lawn mowers
 5990 Owens O E
 Schiele av ends
 600 Stockdale E J
 6100 J Boiler Wks

8230 House Lucia Mrs
 8350 Gray R J
 6490 Gearhart R H
 McGehee A F
 Villa av ends
 6500 Builders Service Co
 Dealers Supply Co
 bldg matls
 6560 Western Granite &
 Marble Co
 6740 Cal Trucking Serv
 Raggio Concrete
 Pipe Co
 6750 Polhemus C B
 6860 Postler F H gas
 698 Miller C A oils
 Polhemus intersects
 7150 Russell J R gro
 7160 Nehi Bottling Co
 727 Mitchell C A
 728 Howard R C
 Price Ellis
 7350 Boehme B D
 Asbury intersects
 7500 Hayden Fred roofer
 755 Vacant
 7790 Parsille K D
 cor Emory Central Supp
 Co bldg matl
 Emory intersects
 University av intersects
 854 Bray Matilda Mrs
 8580 Acquistapace E J
 866 Duburg L M
 8700 Hill C H
 8780 Schueler W O
 884 Snyder C C
 896 McClung L T
 Hedding intersects
 904 Wilmes H C
 9050 Shell Oil Co depot
 9280 Souza G J
 952 Alberg Louise Mrs
 964 Vacant
 9760 Westphal R V Mrs
 9900 Campbell I G Mrs
 Vermont intersects
 1010 Smith H B
 1022 Vacant
 Hamline intersects
 10550 Drouard Euphrasia
 Mrs
 10680 Kracht E E
 1070 Miller H R
 10820 Cassill L W
STONE AV — Southwest from Monterey rd, S of Almaden av
 7580 Roth Llah
 7640 Montreza M G

(1942) R. L. POLK & CO'S

SPENCER AV—Contd
 8790 McGinley W H
 8860 Chimento M F Mrs
 8930 Pinn A M Mrs
 6940 Lener J N
 697 Vinyard Roscoe
 Brown av intersects
 7100 Wehner G H
 7300 Mongeon Alex
 7380 Osterman Derrol
 743 Lamarra Donato
 745 Lacorte John
 746 Conner F G
 747 Calandrino Mateo
 748 Bradford Henrietta
 Mrs
 7510 Sanfilippo A F
 752 Honeywell G E
 754 Kelly Richd
 7650 Gouliart Anthony
 7670 Edgar F W
 785 Coulston C J
 Home intersects
 821 Vacant
 8220 Allen E D Mrs
 825 Fisher W H
 831 LoSavio Anthony
 832 Roberts W A
 Atlanta av intersects
 953 Baker Lillie Mrs
 9540 Cancilla L J
 9600 Nielsen Martin
 961 Tranchina Gaetano
 964 Vacant
 969 Jensen Jas
 970 Bryan L F
 976 McCarthy P J
 9790 Mackey D F
 981 Hutton C P
 982 Faraone Leonard
 985 Newgren Einar
 9890 Lampman E D
 9930 Valente J S
 9970 Scales Jas
 1001 Parbuoni Venario
 10020 Silveria J M
 1003 Bianchi John
 1006 Sobez Helen Mrs
 10104 Clerico Carl
 1015 Ostarello Gioacchi-
 no
 10220 Agnelli Mary Mrs
 1025 Chaubert John
 1031 Lager E N
 10340 Giannini Aurelio
 10390 Bernsott A B
 10450 Beauchamp Ida
 Mrs

SPRING — North from
 400 Lensen to Breakaw
 rd, 4 e of Stockton
 456 Wenger Louis
 4800 Giambruno S R
 4850 Poole Oil Co
 Empire intersects
 516 Mendoza Leonard
 5190 Bianchi Sylvester
 521 Fanucchi Egisto
 549 Traghi Michi
 5500 Von Rotz L J
 562 Fairey J L
 562 1/2 Perry D F
 563 Marianni Angelo
 5750 Leoni Angelo
 5970 Stubblefield Otto
 Hobson intersects
 612 Williams Albt
 6300 Scott C U
 637 Sequiera P F
 Seymour intersects
 655 Montgomery J B
 6610 Innamorato Anto-
 nio
 665 Begnoli Jos
 6660 Rondoni Coronata
 Mrs
 670 Fay L E
 674 Sickers M L Mrs
 675 Mazzaferro Anto-
 nio
 Polhemus intersects
 770 Mancino J G
 799 Blystone M M Mrs
 Emory intersects
 8200 Baggott E F
 University av intersects
 8570 Faler R L
 8600 Paganelli F J
 8660 Silvera Tony
 8690 Jennings L L
 8730 Reed T R
 8900 Carlo J E
 Hedding intersects
 909 Paul J A
 915 Hunt G B
 9400 Ruff Geo
 9450 Gardner J A
 McKendrie begins
 954 Thompson E E
 9560 Kanemoto Sam
 9600 Doherty J J
 995 Macellari Peter
 Vermont begins
 10000 Itatani Dasuke
 1023 Marcus L A
 10310 Sanders O L
 Hamline intersects
SPRUCE — North from
 Hobson to George, 1 w
 of Pedro
 6010 Gordon E C
 6150 Tegen Eleahor Mrs

620 Caclappo Dominic
 625 Hollenbeck Nita
 Mrs
 635 Gagliano John
 645 Arigoni Lawrence
 Baker G N
STATE—From Duane to
 Oak, 1 w of 1st
 725 Minore Grace Mrs
 728 Rodrigues Jose
 7290 Lavender Barbara
 729 1/2 DeBono Jos
 731 Rose Manuel
 7330 Lucchesi Chas
 7340 Berticevich Nich-
 olas
 735 Fecarrota Chas
 738 Carnesecca Eug
 7420 Petrino J M
 7430 Musso Fred
 747 LaFontaine W S
 748 Salami Saml
 7490 Chargin Herman
 Union intersects
 7730 LaRagione Louis
 7750 Palermo J A
 7760 Kelly C M
 777 Tambellini Peter
 778 Smith Marion Mrs
 780 Zucca Lina Mrs
 7870 Nieri Arth
 7970 Kelly J J
 Virginia intersects
 8050 Portola Cleaners &
 Dyers
 810 Guerraz Julia
 812 D'Anna S A
 8130 Mize C M Mrs
 8150 Michaeloff Edith
 Mrs
 8160 Mule Gaetano
 8190 Magud D L
 824 Rogers Della Mrs
 rear Spleg J J
 828 Felice P C
 828 Phillips Amelia
 Mrs
 Sutter intersects
 8530 De la Piedra Al-
 berta Mrs
 Vella John
 853 1/2 Felix Camille
 8540 Anderson A M
 855 Ferro Louis
 8560 Morris H A
 856 1/2 Pusateri Mitchell
 859 Castro S J
 870 Maruca Saml
 8750 Johnson Wm
 875 1/2 DeBona J J
 880 Diaz John
 882 Catania Philip
 883 Bongotti Saml
 887 Giordano Albt

**B
L
U
M
M
'
S**

THE
STYLE
CENTER

First at
Fountain
Thru to
Second

BAL. 7100

**F
U
E
L**

Williams
& Russo

805
W. San Carlos
San Jose

Tel.
Ballard
1162

**B
U
I
L
D
I
N
G
M
A
T
E
R
I
A
L**

ACTIVE SINCE 1867
JAS. A. CLAYTON & CO.
 REAL ESTATE — INSURANCE — LOANS — RENTALS
 34 W. Santa Clara St
 San Jose, Calif.
 TELEPHONE BALLARD 217

GOLDEN STATE TERMITE CONTROL
 STRUCTURAL PEST CONTROL
 All work supervised by experienced builder using modern equipment
 1563 Hanchett Ave
 San Jose, California
 COLLEGE A
 4783

HENRY COWELL LIME & CEMENT CO.

Mt. Diablo Cement
COWELL Santa Cruz Lime
All Building Materials

589 WEST SANTA CLARA ST. TEL. BALLARD 877 SAN JOSE

THE FIRST NATIONAL BANK OF SAN JOSE
ASSETS OVER \$12,000,000
SOLICITS YOUR PATRONAGE

- 596 (1938) R. L. POLK & CO'S
- STATE—Contd**
729 De Bona Jos rear Lawson M W
729 1/2 De Bona Jos
731 Carnesecca F W
733 Pearce J W
734 Berticevich Nicholas (o)
735 Pecarrota Chas (o)
738 Carreseca Eug
742 Petrina Cath Mrs (o)
743 Musso Fred (o)
747 Bohland J B
749 Chargin Herman Chargin J M
749 Tomasco Clotilde Mrs (o)
Union intersects
773 La Ragione Louis
775 Palermo J A (o)
777 Tabellini Peter (o)
778 Smith Maripn Mrs (o)
786 Zucca Lina Mrs (o)
787 Nieri Arth (o)
797 Germano Antonio Virginia intersects
805 Portola Clnrs & Dyers
810 Guerraz Henry (o)
813 Landucci Frank (o) Landucci Mario
815 Michaeloff Edith Mrs
816 Mula Gaetano (o)
819 Magud D L (o)
824 Roger J H Laden Anne Mrs
826 Lo Negro Sarah Mrs
828 Di Matteo John (o)
829 Higuera Chris
Sutter intersects
853 De la Piedra Alberta Mrs (o)
853 1/2 De la Piedra Donald (o)
854 Anderson A M (o)
855 Ferro Louis (o)
856 Lucchesi Donald
856 1/2 Maruca Saml
859 Castro S J (o)
870 Baker L V
875 Vita Jos
875 1/2 Di Bono John (o)
880 Diaz John (o)
882 Emery A F
883 Dini Victor
STEVENS CREEK ROAD
—See W San Carlos of which it is a continuation from Meridian rd, 7 w of N Bascom av nr Bascom av Economy Lumber Co
- STOCKTON AV—North from 695 The Alameda to Newhall**
9 Breden W L restr
32 San Jose Auto Steam Clnrs
60 Veit G O auto shop
60a Stanford X-Ray Stereoscope Co
62 Western Foundry
106 Smith Manufacturing Co machy
107 Mosteller F C saw filing
138 Rundel's Inc neon signs
145 Nelson J G furn mfr
165 Griffel Furniture Shop
170 Berryessa E R
175 Grigg G R uphol
184 San Jose Wrecking and Building Supply Co
208 Brown C H (o)
208 1/2 Vacant
225 Boyesen Adaline Mrs
Clinton pl intersects
250 Atlas Benj auto wrecker
254 Fore J D auto repr
280 Sanguinetti P L gas sta
298 Bartlett Odes Cabral Madge Rose Edw Van Fossen Paul Walter H C
Julian intersects
301 Thornburg E G gro
302 Hofmann F H gas sta
305 Deter G B restr
307 Thornburg E G (o)
312 Vacant
319 Strosnider Paul
320 Logan Apartments Deter G B Hunter W C Mason Harold Ridgeway R M West Robt
rear Upton R H
325 Acuna D S
335 Rhodes Richd Stewart Wm
345 Scheibe Wm
355 Swenson Carl N Co bldg contrs
369 Hayden Fred roofing contr
373 Lopez Bert
375 Feliz Josephine Mrs (o)
York F B
- 380 Richmond-Chase Co plant canned fruits
387 Di Benedetto F R Di Benedetto Jos (o)
393 Di Benedetto Jos restr
393 1/2 Almstead John Brooks Robt Enright Jerry auto court Marty Jos McGraw Chas Miller J R Murdock Maude Mrs Rynar Larry Sullivan J J Van Fossen Clarence Williams J R
399 Gregg J C gas sta rear Fuller Ralph auto repr
Cinnabar intersects
415 Scattini Leo restr
417 Lantosca A R (o)
418 Barnard Adeline Mrs junk Barnard Bros machy
435 Mulrison Label Co
Lenzen av intersects
451 Dorsett P F gro (o)
465 Jones C F auto repr
471 Cox Frank (o)
479 Devish H A
489 Busby Sabe
Pershing av intersects
500 Union Oil Co Union Service Stations office
549 Zimmerman G P Harding av intersects
551 Schneider E F music tchr
576 Peninsula Burner and Oil Co
580 San Jose Concrete Pipe Co
590 Vacant
599 Vacant
Schiele av intersects
600 Stockdale Ernest
610 San Jose Boiler Wks
623 House A E Northup Minnie Mrs (o)
635 Vacant
649 Lamrock A M Mrs (o)
Songer G W
Villa av intersects
656 Western Granite & Marble Co

Phone Ballard 3301 **DAVID BUNKER, JR.** REAL ESTATE FINANCE — F. H. A. LOANS
Room 201 Commercial Building, 28 North First Street, San Jose, California
Residence, Ballard 8500

KUPPENHEIMER Clothes of Quality
PACKARD SHOES
J. S. WILLIAMS
MEN'S CLOTHING AND FURNISHINGS
Tel. Ballard 2759 227 South First St. San Jose

- SAN JOSE HOUSEHOLDERS' DIRECTORY (1938) 597
- 674 Fitinghoff L L concrete contr Le Hane & Co bldg mtis
675 California Plow Co
698 Haver W B gas sta Seaside Oil Co
Polhemus intersects
715 Russell J R gro
716 Nehi Bottling Co
727 Mitchell C A (o)
728 Price Ellis (o)
735 Boehme Bernhardt (o)
750 Bush Roofing Co Central Supply Co construction matl
Asbury intersects
755 Vacant
776 Kelley Chas (o)
779 Parsille K D
785 Vacant
Emory intersects
University av intersects
854 Porria A W
868 Anderson A G
866 Thompson R A (o)
870 Hill C H (o)
878 Schueler W O (o)
884 Snyder C C (o)
896 McClung L T (o)
Hedding intersects
904 Scott A B
905 Shell Oil Co
928 Sharp M K Mrs (o)
952 Alberg Louise Mrs (o)
964 Lorenzana J D (o)
976 Westphal J H (o)
990 Campbell Geo (o)
996 Campbell Geo house wrecker
Vermont intersects
1010 Jackson B W
1026 Sides Walter planing mill
Hamline intersects
1055 Drouard A E (o)
1066 Silva W A
1070 Johnson A M
1082 Cassill L W
SUNOL—South from 848 The Alameda to Los Gatos Creek
6 Hull L H Raper L W
10 Oberthur Ann Mrs (o)
Stenger W A
16 Shaw P H
20 Hourthick J R (o)
24 Gomez Ignacio
27 Magistretti L C (o)
30 Anderson L A (o)
33 Reese A P
34 Sabatelli Frank (o)
40 Vincelli Peter (o)
43 Autrey L O Tompkins C A
46 Zepeda H M (o)
49 Edmonds C F (o)
52 Carlson W P
58 McTaggart W A
60 Grey Matilda Mrs
61 Greco N R (o)
68 Beyer Claudine Mrs (o)
69 Vacant
74 Enright Jerry (o)
75 Clanton G W
79 Abbott D W (o)
80 Bellomo Wm (o)
82 Reeder B K Mrs
87 Sayles G W (o)
89 Jameson R L (o)
90 Machi Jos (o)
San Fernando intersects
120 Ferraiuolo A F
130 Poultry Producers of Central Calif
145 Sunol Apartments Allen J C Bethold Chas Drum G E Drum Jas Fowler May Miller Frances B Wilson Ray
171 Clayton W S (o)
174 Hafely E A trucking (o)
182 Carbuhn H G Park av intersects
205 Vacant
207 Escobar Grace Mrs
208 Mennella Aniella Mrs
210 West E C
212 Baroni Guido (o)
214 Jewett Harry
215 Cavaletta Antonio
216 Forte T J
218 1/2 Barnwall Everett
225 Giovacchini Lawrence
247 Lorentzen M C
249 Leone Frank (o)
250 Hansen R A
251 Chavarría Frank jr
252 Hafely Geb (o)
253 Navarez A R
255 Papini Louis
257 Leonardo Jos
259 Andreotti Alfredo (o)
Pacific av intersects
269 Galati Vincent cheese (o)
271 Baggesse Natale
273 Rose H M (o)
275 Mann A M Mrs (o)
280 Sunol School
298 Loprato Saml (o)
299 Smothers P R
San Carlos av intersects
Auzerals av intersects
and Auzerals California Packing Corp Plant No 153
631 Winchester Dried Fruit Co
710 Pinard C F (o)
716 Buria Michl
720 Avery Bernard Home ends
730 Pontega Manuel
731 Sakomoto Kihachi
736 Preader Michl (o)
Savaker av begins
800 Saso Sawataro
805 Van Omen R D (o)
876 Vacant
890 Willson K C Mrs
Wilson P O (o)
938 Lopez Wm (o)
SUTTER — West from 1st to Almaden, 12 s of Santa Clara
15 Wolf A E
25 Whitlach M E Mrs (o)
26 Carroll C C Mrs
28 Peterman C A
30 Soares Estelle Mrs (o)
31 Daigle H L (o) McGlashan Jack
32 Long C O
37 Howard J H
42 Bombaci Matteo (o)
54 Norona Geo (o)
57 Rajell W E
67 Wirz Helena Mrs (o)
70 Canfield L D (o)
72 Brown W E (o)
75 Draper M J Mrs (o)
76 Almuist Emil State intersects
127 Phillips Amella Mrs
136 Mercado Geo rear Santibanes Frank
149 Bates L L
152 Pinard H A
153 Higuera F G (o)
rear Diaz Anita Mrs
154 Pinard Pauline Mrs rear Talty Chas
160 Territo Salvatore (o)
170 Butera Saml
175 Selaya M A
176 Montabano Antonio
178 Pizzo Victor

Empey-Douglas Realty Co. REAL ESTATE
Property and Estate Management a Speciality
21 North Second Street San Jose Insurance and Loans
Tel. Ballard 2288

MALLORY HATS
INTERWOVEN SOX

LEONARD COATES

WILSON

NURSERYMEN FLORESTA

Flowers and Floral Designs

We Telegraph Flowers Anywhere

Ornamentals Fruit Trees

2201-2205 THE ALAMEDA SAN JOSE
Tel. Santa Clara 600

A. H. BELL | **FOOTHILL AND CITY PROPERTY INSURANCE** | **G. S. McMURTRY**
Realtor Dependable Service for Over 25 Years **Realtor**
 100 W. MAIN STREET LOS GATOS TEL. LOS GATOS 87

574 (1933) R. L. POLK & CO'S

- SPRING—North from 400**
 Lenzen to Brokaw rd, 4 e of Stockton
 456 Sorracco John
Empire intersects
 516 Rossi L J
 519 Bianchi S Vester (o)
 521 DiMartini Albt
 549 Tragat Michl
 550 Von Rotz L J
 562 Moseno R J (o)
 rear Dear Edw
 563 Marianni Angelo (o)
 597 Frandalano Jos (o)
Hudson intersects
 612 Fablan M E
 630 Scott C U (o)
 637 Ellert Wm
Seymour intersects
 661 Innomorato Antone (o)
 655 Cinti John
 866 Cherry Clement
 Rondoni B A
 Rondoni Colonda Mrs (o)
 670 Adams H A (o)
 674 Sylvia H B (o)
 677 Squires W W
Polhemus intersects
 754 Riley J H
 770 Mancino J J (o)
 799 Smith L A (o)
Emory intersects
 820 Baggott J C (o)
University av intersects
Hedding intersects
 920 College Park Dairy
 940 Ruff Geo (o)
 945 Gardner W A dairy (o)
McKindrie begins
 954 Hale W H
 960 Morrison E E Mrs (o)
 Swiger L M
 995 Brass A P
Vermont intersects
 1000 Oriented
 1005 Vacant
 1023 Brewer C W
 1031 Vivensl Victor
- SPRUCE—North from Hobson to George, 1 w of Pedro**
 601 Gordon E C (o)
 615 Stoll Geo
 620 Smith Eliz Mrs (o)
 625 Broadwell E C
 635 Corleria Wm
 645 Hout C E Mrs
 Roach E J
- STATE—From Duane to Oak, 1 w of 1st**
 725 Minore Anthony (o)
 728 Comato Saml
 729 De Bona Lucy Mrs (o)
 731 Carnesecca Frank
 733 Spinelli Chrls (o)
- 734 Barticevich Nicholas (o)
 735 Fecarrota Chas (o)
 738 Carnesecca Isola Mrs (o)
 742 Patrinn Cath Mrs
 743 Musso Fred (o)
 747 Bohland J B
 749 Chargin J M (o)
Union intersects
 773 Rivera Alvino
 775 Cano John
 Palermo Antone
 776 Romano Giacomo (o)
 777 Vacant
 778 Smith Marlon Mrs
 786 Zucca Lena Mrs (o)
 787 Carnesecca John
 Nieri Arth (o)
 797 Cervellera Carmelina Mrs
Virginia intersects
 805 Portola Cleaning & Dyeing
 810 Guevraz Henry (o)
 812 Lucchesi Louis
 813 Landucci Frank (o)
 815 Michaeloff Edith Mrs
 816 Mule Gaetano
 819 Magud D L (o)
 824 Rogers Jos (o)
 rear Bates Lawrence
 826 Ferraro Antone (o)
 828 Di Matteo John (o)
 829 Yokum W J (o)
Sutter intersects
 853 de la Piedra Frank Mrs
 rear de la Piedra Donald
 854 Anderson A M (o)
 855 Ferro Louis (o)
 856 Ortelv Oliver
 856 1/2 Maruca Louis
 859 Daves W W (o)
 870 Piazza Jasper
 875 Beaida Cisto
 875 1/2 Daugherty Archie
 880 Diaz John (o)
 822 Coronado Julius
 883 Vita Jos
- STEVENS CREEK ROAD**
 —See W San Carlos of which it is a continuation from Meridian rd 7 w of N Bascom av
- STOCKTON AV—North from 695 The Alameda to Newhall**
 32 San Jose Auto Steam Cleaners
 60 Neal R C paints
 Stanford X-Ray Stereoscope Co
 82 Western Foundry
 106 Smith J S canning machy
 138 Vacant
 145 Nelson-Griffel Inc turn mfrs
- 170 Jansen Fred (o)
 184 Murray T J bldg supp
 208 Ferguson J M Mrs (o)
 208 1/2 Vacant
 225 Pait Bertha Mrs
 Clinton pl intersects
 250 Atlas Auto Wrecking Co
 254 Bennett A B batteries
 280 Vacant
Julian intersects
 300 Standard Stations Inc
 Thornburg Bros 8TH
 305 Ellingen A D Mrs restr
 307 Eagan J E
 Woodcock F D
 312 Berry Machinery & Supply Co
 315 Bingham Amelia Mrs
 319 Merino Jos
 320 Smith Apartments
 Drennon T E
 Giddings E F
 Jacobs W E
 Smith H M (o)
 Turner F E
 Craven C E
 325 Thornburg E G
 335 Stenger W A (o)
 342 Vacant
 345 Scheibe Wm
 355 Swenson C N Co genl contra
 369 Hayden Fredk roofing contr
 375 Felz Manuel (o)
 377 Terry L C
 380 Richmond-Chase Co plant
 387 De Benedetto Jos (o)
 393 Di Bendetto Jos barber
 393 1/2 Cooley R I auto camp
 Russell Frank
 Wells Harold
 299 Gregg J C gas sta
 Jaca Martin auto repr
Cinnabar intersects
 415 Iantosca A R gro
 417 Iantosca A R
 418 Barnard Adeline Mrs junk dir
 435 Mulrson Label Co Inc
Lenzen av intersects
 451 Dorsett P F gro (o)
 465 Baust J G auto repr
 471 Cox Frank
 479 Amberg John
 Talbot F J
 489 Cornell J J (o)
 496 Raby T A
Perasing av intersects

FACT
Williams & Russo
 INC.
 773 W. San Carlos
 SAN JOSE
 Tel. Ballard 1162
BUILDING MATERIAL

FUEL OF ALL KINDS
J. W. WARFIELD
 SPECIALIZING IN
UTAH-GRAND COAL
 IT'S HARD AND CLEAN, TRY IT
 SATISFACTION GUARANTEED
 231 N. 16th TEL. BALLARD 7269
 SAN JOSE HOUSEHOLDERS DIRECTORY (1933) 575

- 500 Union Oil Co of Calif
 549 Yaw N H Mrs
Harding av intersects
 551 Langely F J
 576 Peninsular Burner & Oil Co
 580 Thermotite Construction Co genl contra
 590 San Jose Concrete Pipe Co
 599 Bradshaw T J
Schiefs av intersects
 600 Scott A H
 610 San Jose Boiler Works
 623 House A E
 Northup C H (o)
 635 Castaneda R A
 644 Granite Construction Co
 649 Darlington E L
 Lamrock A M Mrs (o)
Villa av intersects
 658 Western Granite & Marble Co Inc
 675 Polhemus C B (o)
 698 Seaside Oil Co
Polhemus intersects
 714 Vacant
 727 Mitchell C A (o)
 728 Freitas Antone
 Price Ellis (o)
 735 Boehme B D
Ashbury intersects
 750 Central Supply Co bldg material
 755 Vacant
 779 Davis J E restr
 786 Davis J E auto repr
Emory intersects
University av intersects
 854 Lilly H M Mrs (o)
 858 Johnson W E (o)
 866 Vacant
 870 Martinez May Mrs
 878 Vacant
 884 Snyder C C (o)
 896 Hollenbeck Ernest
Hedding intersects
 904 Ruedger J H
 905 Shell Oil Co
 928 Sharp M K Mrs (o)
 952 Alberg Aug (o)
 964 Nagle J C
 976 Westphal R V Mrs nursery
 Westphal J H (o)
 249 Leone Frank
 250 Johnston J E (o)
 251 McGattigan Mary Mrs (o)
 252 Vacant
 253 Avery Bernard
 255 Papini Louis (o)
 257 Leopoldi Jos
 257 Andreotti Alfredo
Pacific av intersects
 269 Galati Vincent (o)
- SUNOL—South from 848 The Alameda to Los Gatos Creek**
 6 Cangiamilla Frank
 10 Oberthur John (o)
 16 Shaw P H
 20 Hourthick J R (o)
 24 Worswich C S (o)
 27 Magistretti L C (o)
 30 Anderson L A (o)
 33 Baker W J
 34 Sabatelli Frank (o)
 40 Vincelli Peter tailor (o)
 43 Wilson R E
 46 Zepeda Henry (o)
 49 Edmonds C F (o)
 52 Carlson W P
 58 Rice Amy Mrs
 60 Grey Matilda Mrs (o)
 Schlegel E T
 61 Greco M R (o)
 68 Beyer Claudine Mrs (o)
 74 Enright Jeremiah (o)
 75 Clanton G W (o)
 79 Abbott D W
 80 Bellomo Wm (o)
 82 Fetsch Elsa Mrs
 87 Snyles G W (o)
 89 Jameson R L
 90 Cadwallader N P
San Fernando intersects
 120 Lee H J
 122 Joseph Julia Mrs
 130 Poultry Producers of Central Cal
 145 Sunol Apartments
 Ellison S E
 Hild R L
 James S E
 Potter O L
 Smith J L
 171 Clayton W S (o)
 174 Hafely E A trucking
 182 Marchese C P (o)
Park av intersects
 205 Cavaletti Anton
 207 Frediani Henry
 208 Menella Adella
 210 Mathes Robt
 212 Herrera Mariana Mrs
 214 Davilla Frank
 215 Moro Eug (o)
 216 Walint V W
 216 1/2 Ashby C C
 225 Trombotto Mark (o)
 247 Lorentzen M C
 249 Leone Frank
 250 Johnston J E (o)
 251 McGattigan Mary Mrs (o)
 252 Vacant
 253 Avery Bernard
 255 Papini Louis (o)
 257 Leopoldi Jos
 257 Andreotti Alfredo
Pacific av intersects
 269 Galati Vincent (o)
- 271 Baggese Jas (o)
 273 Ross W F (o)
 275 Parker Leona Mrs
 280 Sunol School
 298 Loprotto Saml
 Starkey H T
 299 Smothers P R
San Carlos intersects
 390 Pacific By Products Co charcoal mfrs
Auzerais av intersects
 cor Auzerais Standard Oil Co of Calif plant
 710 Pinard C F
 720 Billings W J (o)
Home ends
 730 Shipperd F L (o)
 731 Martinez F J
 736 Preador Michl
Savaker av begins
 805 Garris G F
 876 Bergman C J
 Kawata Alex
 890 Willson Kath Mrs
 Willson F O (o)
 938 Faxon Jessie Mrs (o)
 1013 Hamlin Parking Co
- SUTTER—West from 1st to Alameda, 12 s of Santa Clara**
 15 Barlow Jennie Mrs
 Johnson J A (o)
 25 Toscanelli R J
 26 Gallagher E A
 28 Johnson G L
 31 Dalgie Henry (o)
 32 Soaris J J (o)
 37 Howard J H
 42 Turco Sebastiano (o)
 54 Norona Geo (o)
 57 Vacant
 67 Wirz Helena Mrs (o)
 70 Canfield L D (o)
 72 Brown W E (o)
 75 Draper M J Mrs (o)
 76 Anderson Elias (o)
State intersects
 127 Pinto Emma Mrs (o)
 136 Mercado Geo
 rear Bilget Jos
 149 Saccamano Amando
 152 Beiter Albt
 153 Figuera Frank (o)
 rear Diaz Matilda Mrs (o)
 154 Pinard H A
 rear Talty Chas
 160 Territo Salvatore (o)
 170 Fontanette Jos (o)
 175 Selaya M A (o)
 176 Montalbano Antonio
 178 Pizzo Vincent
- BYCAMORE—From Brown to Home, 1 w of Guadalupe Creek**
 748 Carlone Anthony
 Carlone Jos (o)

MONTEGOMERY HOTEL
 "Recommended by the Traveling Man"
 175 Rooms
 20 Sample Rooms
 Rates: \$1.50 to \$3.00 Single
 \$2.50 to \$5.00 Double
FREE GARAGE
 J. H. JONES
 Manager
First at San Antonio
 Tel. Ballard 7200
SAN JOSE

CHAS. C. NAVLET CO.

Floral Store, 20 E. San Fernando, Phone 126

WHOLESALE AND RETAIL NURSERYMEN SEEDSMEN AND FLORISTS

Seed Store 22 E. San Fernando Tel. 127 Nursery Salesyard, 501 Prevost, Phone 126

Commercial JOURNAL PRINTING CO. Printing of All Kinds
 at a **Fair Price** Telephone S. C. 14 Santa Clara, Calif.

538

(1927) R. L. POLK & CO'S

SPENCER AV—Contd
 645 Meyers C W
 653 Cobb B H
 654 Johnson C A
 May A E
 659 Haley Henry
 659½ Nelson Phillip
 663 Cruse L W
 664 Vacant
 667 Dunning L A
 668 Bacon C H
 671 Walter Chas
 672 Norton H F
 676 Rowland E M
 679 McGinley W H
 686 Chimento Paul
 693 Pinn A M Mrs
 694 Lener J N
 697 Edgar A V Mrs
 Edgar B W
 710 Wehner G H
 730 Mongeon Alex
 738 Hauerken G F
 745 Golden J E
 746 Forbes A S
 748 Bradford H R
 750 O'Toole M A Mrs
 751 Wehner T W
 754 Vacant
 779 Vacant
 821 Bartlett Jas
 822 Dillon C V
 831 Nardi Antone
 832 Moss F P
 953 Tank J H
 954 Vacant
 960 Bradley E F
 961 Kamuf Eliz
 962 Vacant
 964 Croall L V
 969 Stephenson E B
 976 Miller G B
 979 Vacant
 981 Cozzo Dominic
 982 Baum Herman
 993 Welsh Jessie Mrs
 1001 Porbiani Eneverio
 1003 Bianchi John
 1010 Ramiro Chas
 1012 Puccinelli Severio
 1015 Fornacari Guido
 1022 Nardi Jos

SPRING—From 400 Lenzen n to Newhall 4 e of Stockton
 516 Mirto Rocco
 519 Bianchi Silvester
 520 Von Rotz L J
 521 Bombardieri Jas
 531 Marianni Angelo
 562 Moreno R J
 597 Anzo J F
 Francalanzo Jos
 612 Ogden W L
 630 Scott C U
 661 Simonetti Frank

665 Innamorato Anton
 666 Rondoni Basilia
 670 Vacant
 674 Casalini Frank
 751 Oriental
 780 Oriental
 799 Menetrey Alexls
 820 Baggott J C
 854 Harris Fannie Mrs
 Park F F
 900 Oriental
 940 Ruff Geo
 941 Gardner W A
 954 Swiger L M
 956 Oriental
 960 Morrison Morton
 995 Wyckoff A E
 1000 Ruff Barbara Mrs
 1041 Dospital John

STATE—From Duane to Oak 1 w of 1st
 725 Alvanese Veto
 Martinelli B B
 728 Fallo Jacob
 729 De Bona Antone
 731 Carnesecca F W
 733 Spinelli Ciro
 734 Berticevich Nich
 735 Plearotta Chas
 738 Carnesecca Eug
 742 Oneta Lena Mrs
 Petrina Cath Mrs
 743 Musso Fred
 747 Molendi Nello
 749 Chargin Janko
 Tomasco Vincent
 773 Chargin Frances Mrs
 775 Palermo J A
 776 Romano Giacomo
 777 Tambellini Peter
 778 Smith Marion Mrs
 786 Zucca O G
 787 Fredianelli Egilio
 Nieri Arth
 797 Basso Alfio
 810 Guerraz Henry
 812 Barnal Chas
 813 Landucci Frank
 815 Michaeloff A F
 816 Mule John
 819 Magud Danl
 Pinto Edith
 824 Palermo Antone
 rear Toscanelli D Mrs
 826 Acquistapace John
 828 Di Matteo Giacomo
 829 Piazza P G
 853 De La Piedra Alberto
 Mrs
 854 Anderson A M
 855 Ferro Louis
 856 Palermo Jos
 856½ Cooney Danl
 859 Daves W W
 870 Smith H E

875 Heizen Jack
 875½ Catherman Margt
 Mrs
 880 Diaz John
 882 Rogers M J
 883 Murr Adeline

STEVENS CREEK ROAD—See W San Carlos of which it is a continuation from Meridian rd w
 54 Steiner Harry
 2219 Dober F C

STOCKTON AV—From 200 Alameda n to Newhall
 14 Western Foundry
 18 Smith J S Mfg Co
 20 Jansen Fredk
 30 Carpenter E S
 San Jose Wrecking & Building Supply Co
 43 Kane C L
 45 Coppie Eoline mus tchr
 Coppel I C
 Knighton D Merril mus tchr
 50 Ferguson Juliette M
 55 Chace R J
 Talbott A L Mrs
 60 Bennett R B
 61 Elliott M A
 62 Calif Poultry Co
 Mancini Angelo
 Regoli Adolfo
 63 Isbell Carl
 65 Goodman W H
 66 **SMITH APARTMENTS**
 Eichles John
 Raby H E
 Smith H M
 Smith P F Mrs
 67 Moorhead T J
 69 Gilbert B R
 70 De Lisle A B
 71 Terry M P
 rear Terry A C Mrs
 73 Grable L E
 75 Piepfer Nora Mrs
 rear Feliz M
 81 Di Benedetto Jos
 98 Saloen H E
 107 Iantosca Amelia
 Iantosca R A
 133 Cox Frank
 135 Arnold L J
 137 Cornell J J
 140 Pierson F E
 251-61 Muirson Label & Carton Co
 301 Costa A J
 312 Berry Machinery & Supply Co

97 N. 1st COR. ST. JOHN

J. R. McCHESNEY THORNTON D. WEBSTER RUCKER-McCHESNEY CO. INCORPORATED INSURANCE-RENTS

PHONE SAN JOSE 75

SAN JOSE DIRECTORY OF HOUSEHOLDERS (1927)

539

390 Thermitite Construc- tion Inc
 400 Alezeri Nat
 445 House A E
 Diaz John
 Northup C H
 447 De Bolt B F
 451 Lamrock A M Mrs
 495 Polhemus C B
 514 Call J H
 527 Mitchell C A
 528 Price Ellis
 535 Boehme Bernhardt
 544 Vacant
 555 Conterno E M Mrs
 579 Pepper Tree Lunch Room
 Scheid Goldie Mrs
 Scheid J G
 585 College Park Cab- inet Wks
 614 San Jose Sand & Gravel Co
 651 Lilly Helen Mrs
 658 Johnson W E
 664 Reed E E
 674 Correla Wm jr
 683 Snyder C C
 696 Davis C O
 704 Lucif Louis
 728 Sharp Robert
 756 Alberg Aug
 766 Nagel Jas
 776 Westphal J H
 796 Campbell Geo
 810 Culliver John
 830 Vacant
 852 Hevrin Herbt
 857 Dourard Alf
 cor Cinnabar Cottage
 Home Auto Camp
 Fuller R H serv sta
 Phillips L A Mrs
 Phillips W B baker
 Richmond-Chase Co
 canned fruits
 cor Hedding Shell Co of Calif serv sta
 nr Lenzen Union Oil Co of Calif plant
 cor Polhemus Interstate Refining Co

SUNNYSIDE—From 1250 Lick av w 1 blk
SUNOL—From The Alameda s to Los Gatos Creek
 2 Vacant
 6 Oberthur John
 8 Vacant
 10 Hourthick J R
 15 Magistretti L C
 16 McMahon J T
 20 Anderson L A
 25 Heple A P Mrs
 28 Zepeda Henry
 30 Carlson W P

54 Fabatelli Frank
 56 Vincelli Peter
 57 Edmonds C F
 58 Shelby Geo
 60 Grey Matilda Mrs
 61 Greco N R
 62 Beyer A A
 64 Enright Jeremiah
 65 Clanton G W
 66 Bellomo Wm
 69 Vacant
 75 Jameson R L
 Sayles G W
 100 Shephard E L
 122 Horton W P
 123 Brown J A
 Egan W J
 Martin C J
 Storrs H T
 135 Clayton W S
 160 Hafley E A
 162 Marchese Chas
 203 De Martini A T
 207 Weaver L F
 208 Minelli Jos
 210 Thornhill T T
 215 Leone Frank
 225 Trombotto Mark
 247 Lorentzen M C
 249 Carabjal Salvador
 250 Johnston J E
 251 McGettigan Mary
 Mrs
 252 Cairus Alice Mrs
 253 Daniels Jas
 255 Papini Louis
 257 Brummer Adele
 259 Andriotti Alfredo
 269 Galali Vincent
 271 Baggese Jas
 273 Ross W F
 275 Davis L A
 280 Sunol School
 298 Vacant
 299 McGrath E O
 390 Calif Packing Corp
 Pacific By-Products Co
 Wrisley B F
 398 Culp Burt
 454 Vacant
 456 Haffer Mary Mrs
 461 Reed Lillie Mrs
 500 Hansen Chris
 598 Wilson Frank
 Willson W S
 600 Taxon G R
 604 Donati Ernest
 Parlotto Frank
 826 Cedriano Guiseppi
 cor Auzerals S Oil Co of Calif

SYCAMORE—From Brown to Home 1 w of Guadalupe Creek
 746 Carlone Jos

815 Coronado Pia Mrs
 818 Petrino G

TAYLOR—EAST—From 1st e to 27th 7 n of Santa Clara
 20 Gray N L
 484 Ciraulo Antonio
 511 Balestrere Salvatore
 513 Tardio Dominic
 515 Messina Vincent
 519 Lonero V L
 551 Emge H L
 Heckendorn Harry
 Tacy J E
 560 Piazza Benj
 571 Ciraulo Sebastian
 585 Ciraulo Salvatore bil- liards
 589 Vacant
 661 Luppino Jos
 701 Berryessa F A
 711 Sewall J N
 720 Alves Wm
 725 Vacant
 732 Labree Josie
 749 Adorado Jos
 845 Vacant
 845 La Barbaria Vincent
 858 Leland N R
 863 Henderson R G
 864 Pardini Dominic
 897 Harris M E
 Lemue F J
 898 Giampaoli Pietro
 944 Tanelli Steph
 1005 Venanzio Constanza
 1010 Marianelli Jos
 1041 De Mattei J G
 1153 Ynazzo Jos
 1157 Bianchi Chas
 1199 Gimelli S
 8th Filice & Perrelli Can- ning Co
 cor 10th Calif Co-Operative Canneries

TAYLOR—WEST—Runs w 2 blks from 700 N San Pedro
 160 Bernal Mitchell
 161 Brown J M
 163 Backenstoe G H
 166 Brooks D E
 Stanfield E W
 184 Vacant
 190 Vacant
 196 Hyatt C W
 202 Vacant
 208 Williams R H
 214 Fisher H W
 220 King R W
 221 Fahler E A
 226 Purdy R S
 232 Campbell M J
 248 Johnson G L



Let me Save That Old tire And restore it By Expert Vulcanizing.

P. S.: Seiberling All-Treads won't wear out so fast.



SPRING'S MEN'S AND BOYS' CLOTHING AND FURNISHINGS

Santa Clara and Market Sts.

NASH-ENGLEHARDT-SILVA MFG. CO. COMPLETE IRRIGATING PLANTS

Agents for PRICE TURBINE PUMPS 502-512 W. SANTA CLARA ST. FAIRBANKS, MORSE & CO'S MOTORS, ENGINES, PUMPS AND ACCESSORIES TEL. S. J. 7616 SAN JOSE

Attachment F

MapHazardsPro Environmental Database Report

MapHazardsPro Radius Search Report

615 & 623 Stockton Ave
San Jose, CA 95126

Project #: P3-06-19-18

Date: Thursday 21st of June, 2018



Phase-1 Environmental Services

5216 Harwood Road
San Jose, CA 95124
Phone: 831-422-2290

Powered by the STARReport System

MapHazardsPro Radius Search Report

Table of Contents

Site Summary	Page 1
Map 1	Page 2
Map 2	Page 3
Site Vicinity Map	Page 4
Site Details Summary	Page 5
Subject Property Sites	Page 22
Surrounding Sites Details	Page 26
List of Unlocatable Sites	Page 416
About This Report	Page 417
Searched Databases	Page 418

MapHazardsPro Radius Search Report

Site Summary

Subject Property	Up to 1/8 mile	1/8 mile to 1/4 mile	1/4 mile to 1/2 mile	1/2 mile to 1 mile	Total
------------------	----------------	----------------------	----------------------	--------------------	-------

Databases Searched to One mile(s)

NPL National Priority List (Superfund) Sites	0	0	0	0	0	0
CORRACT Corrective Action Sites	0	0	0	0	0	0
TSD Treatment, Storage and Disposal Sites	0	0	2	4	3	9
DEFENSE Unused and Formerly Used Defense Sites	0	0	0	0	3	3
BROWN Brownfields Cleanup and Reuse Sites	0	0	0	0	2	2
CSL Contaminated Sites List	0	1	5	9	51	66
DEED Deed Restrictions/Environmental Covenants	0	0	0	0	2	2

Databases Searched to One-Half mile(s)

SUPERFUND Superfund Database	0	2	1	2	2*	7
CONTROLS Institutional and Engineering Controls	0	0	0	0	-	0
LUST Leaking Underground Storage Tanks	0	12	24	56	2*	94
SWLF Solid Waste Landfills	0	0	0	0	-	0

Databases Searched to One-Quarter mile(s)

WELLS Water Wells	0	0	0	-	-	0
HAZMAT Hazardous Materials Storage and Incident Records	0	20	35	-	-	55

Databases Searched to One-Eighth mile(s)

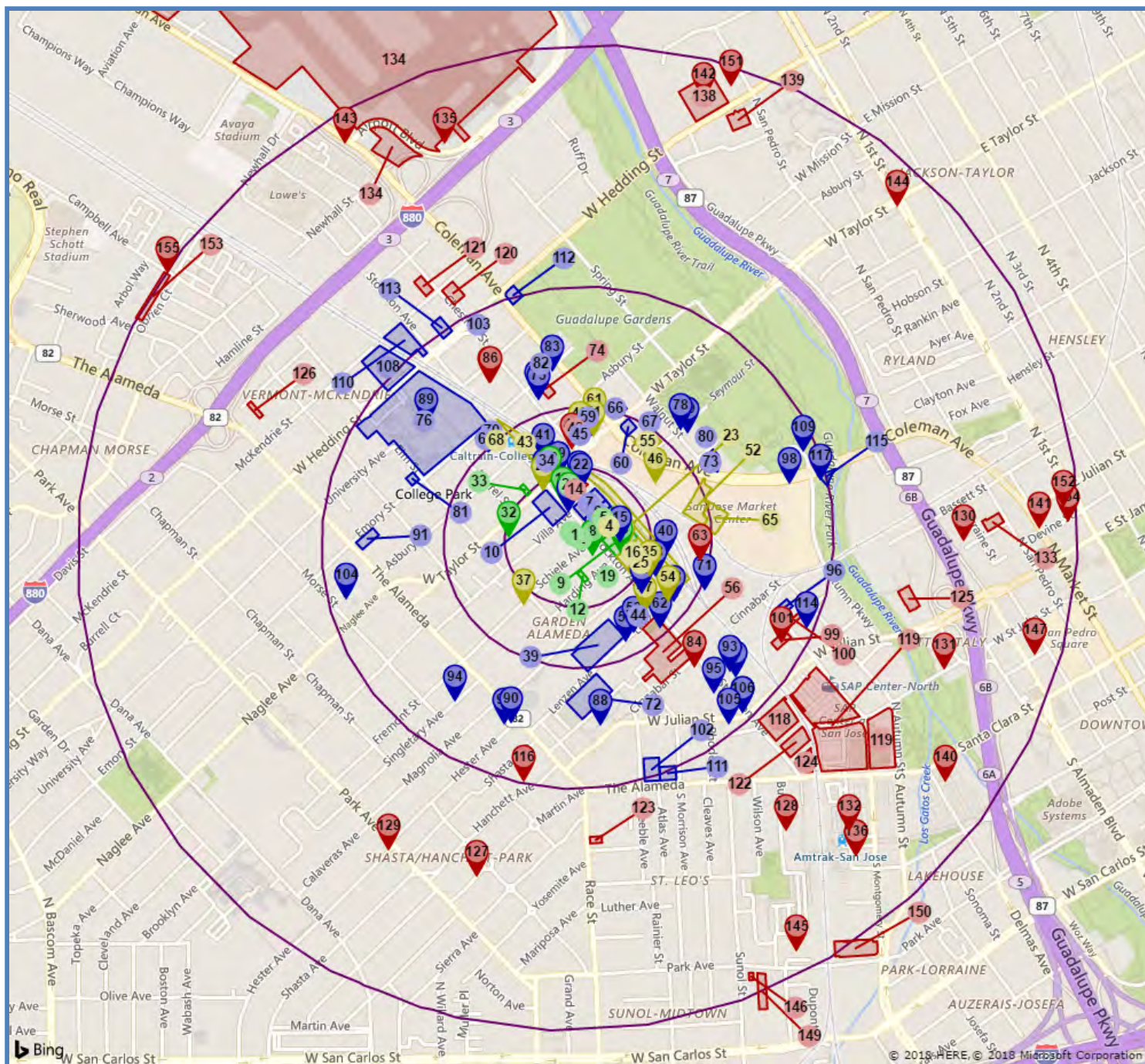
ERNS Emergency Response Notification System	0	1	-	-	-	1
GENERATOR Small and Large Quantity Generators	2	19	-	-	-	21
UST Underground Storage Tank Sites	0	4	-	-	-	4
AST Aboveground Storage Tanks	0	3	-	-	-	3
EMISSIONS Air Emissions Sites	0	0	-	-	-	0
HAZNET Hazardous Waste Information System	4	79	-	-	-	83











Totals 6 141 67 71 65 350

* In some situations we include lists beyond the standard search distance. For instance if a site is on multiple lists, and one of those lists is within the search radius but others are not, we may include those that are not within the radius.

MapHazardsPro Radius Search Report

Map 1



-   Site Searched to One-Eighth Mile
 -   Site Searched to One-Quarter Mile
 -   Site Searched to One-Half Mile
 -   Site Searched to One Mile
-   Subject Property

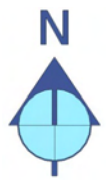


MapHazardsPro Radius Search Report

Map 2

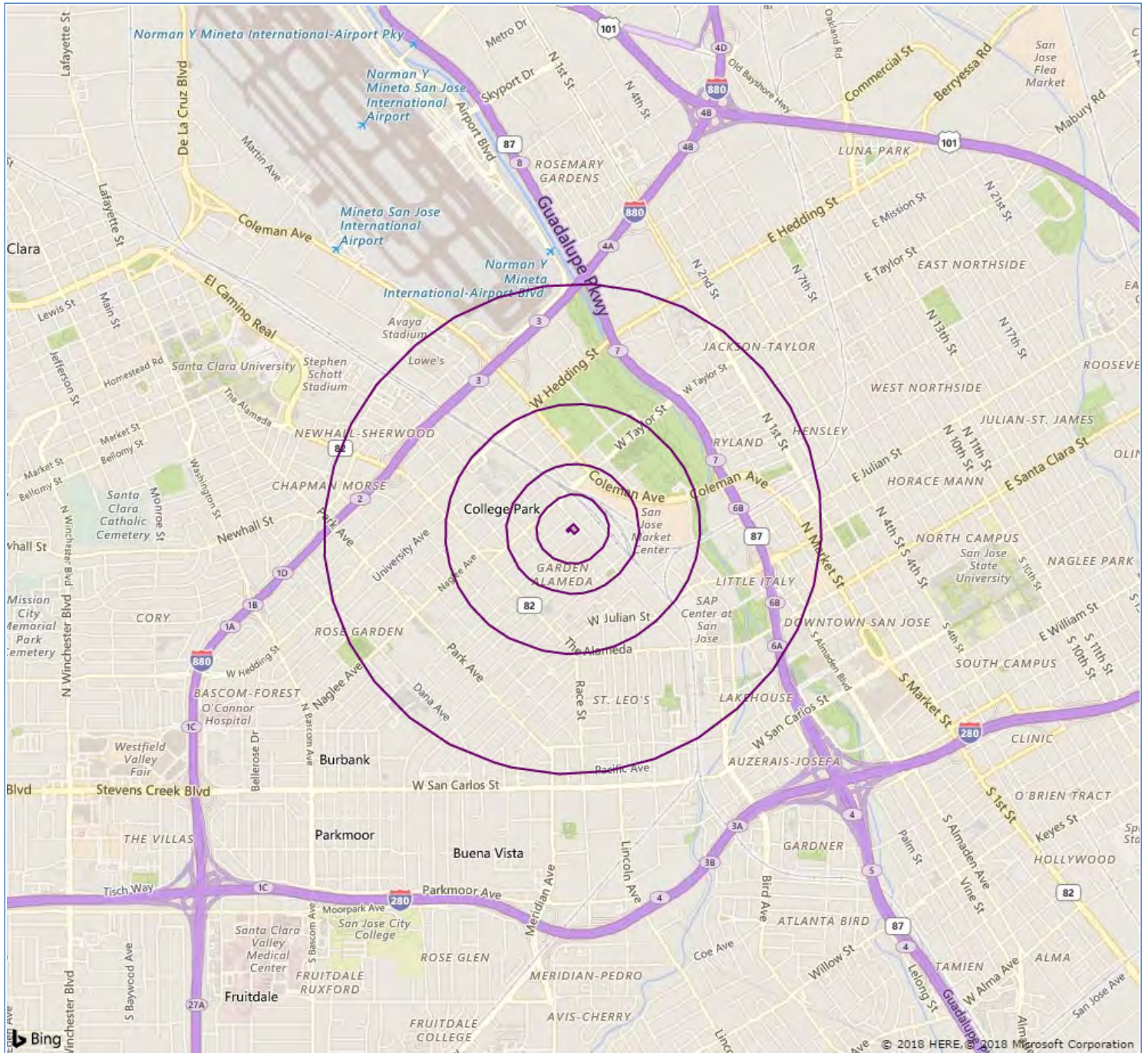


- Site Searched to One-Eighth Mile
- Site Searched to One-Quarter Mile
- Site Searched to One-Half Mile
- Site Searched to One Mile
- Subject Property



MapHazardsPro Radius Search Report

Site Vicinity Map



 Subject Property



MapHazardsPro Radius Search Report

Site Details Summary

Map#	DB Type	Site Name/Status	Address	Dist/Dir	Page
1A	HAZNET	GL PERRY CONSTRUCTION INC/Status Not Applicable or Not Provided By Agency	623 STOCKTON AVE, SAN JOSE, CA	0 ft / West	24
1B	HAZNET	G L PERRY CONSTRUCTION, INC./Status Not Applicable or Not Provided By Agency	623 STOCKTON AVE, SAN JOSE, CA	0 ft / West	24
2A	GENERATOR	A B PRESS/Status Not Applicable or Not Provided By Agency	615 STOCKTON AV, SAN JOSE, CA	0 ft / South East	24
2B	HAZNET	AB PRESS, INC./Status Not Applicable or Not Provided By Agency	615 STOCKTON AVE, SAN JOSE, CA	0 ft / South East	25
2C	GENERATOR	A B PRESS/Status Not Applicable or Not Provided By Agency	615 STOCKTON AV, SAN JOSE, CA	0 ft / South East	25
2D	HAZNET	A B PRESS/Status Not Applicable or Not Provided By Agency	615 STOCKTON AVE, SAN JOSE, CA	0 ft / South East	25
3A	HAZNET	RAYMOND HAMMERSLEY/Status Not Applicable or Not Provided By Agency	635 STOCKTON AVE, SAN JOSE, CA	1 ft / North West	28
3B	HAZNET	JOANN GUERCIO/Status Not Applicable or Not Provided By Agency	635 STOCKTON AVE, SAN JOSE, CA	1 ft / North West	28
3C	HAZNET	JOANN GUERCIO/Status Not Applicable or Not Provided By Agency	635 STOCKTON AVE, SAN JOSE, CA	1 ft / North West	28
4A	GENERATOR	Maaco Collision Repair & Auto Painting/Status Not Applicable or Not Provided By Agency	600 Stockton Ave, SAN JOSE, CA	99 ft / East	29
4B	HAZMAT	Maaco Collision Repair & Auto Painting/Status Not Applicable or Not Provided By Agency	600 Stockton Ave, SAN JOSE, CA	99 ft / East	29
4C	HAZNET	ALONGI BROTHERS/Status Not Applicable or Not Provided By Agency	600 STOCKTON AVE, SAN JOSE, CA	99 ft / East	30
4D	HAZNET	ALLAHOO INC DBA MAACO AUTO PAINTING & BODY WORKS/Status Not Applicable or Not Provided By Agency	600 STOCKTON AVE, SAN JOSE, CA	99 ft / East	30
4E	HAZNET	AH & G CORPORATION DBA MAACO COLLISION REPAIR & AUTO PAINTING/Status Not Applicable or Not Provided By Agency	600 STOCKTON AVE, SAN JOSE, CA	99 ft / East	31
4F	GENERATOR	Maaco Collision Repair & Auto Painting/Status Not Applicable or Not Provided By Agency	600 STOCKTON AVE, SAN JOSE, CA	99 ft / East	31
4G	HAZMAT	Maaco Collision Repair & Auto Painting/Status Not Applicable or Not Provided By Agency	600 STOCKTON AVE, SAN JOSE, CA	99 ft / East	31
4H	HAZNET	ALONGI BROTHERS/Status Not Applicable or Not Provided By Agency	600 STOCKTON AVE, SAN JOSE, CA	99 ft / East	31
4I	HAZNET	ALLAHOO INC DBA MAACO AUTO PAINTING & BODY WORKS/Status Not Applicable or Not Provided By Agency	600 STOCKTON AVE, SAN JOSE, CA	99 ft / East	33
4J	HAZNET	AH & G CORPORATION DBA MAACO COLLISION REPAIR & AUTO PAINTING/Status Not Applicable or Not Provided By Agency	600 STOCKTON AVE, SAN JOSE, CA	99 ft / East	33

MapHazardsPro Radius Search Report

Site Details Summary

5A	HAZNET	SAN JOSE BOILER WORKS/Status Not Applicable or Not Provided By Agency	610 STOCKTON AVE, SAN JOSE, CA	100 ft / North East	35
6A	GENERATOR	ROYAL COACH TOURS/Status Not Applicable or Not Provided By Agency	630 STOCKTON AV, SAN JOSE, CA	101 ft / North East	35
6B	HAZMAT	ROYAL COACH TOURS/Status Not Applicable or Not Provided By Agency	630 STOCKTON AV, SAN JOSE, CA	101 ft / North East	36
6C	UST	ROYAL COACH TOURS/Status Not Applicable or Not Provided By Agency	630 STOCKTON AV, SAN JOSE, CA	101 ft / North East	36
6D	HAZNET	1X ENVIRONMENTAL CONST CO/Status Not Applicable or Not Provided By Agency	630 STOCKTON AVE, SAN JOSE, CA	101 ft / North East	37
6E	HAZNET	1X ROYAL COACH TOURS/Status Not Applicable or Not Provided By Agency	630 STOCKTON AVE, SAN JOSE, CA	101 ft / North East	37
6F	HAZNET	1X ROYAL COACH/Status Not Applicable or Not Provided By Agency	630 STOCKTON AVE, SAN JOSE, CA	101 ft / North East	37
6G	HAZNET	ROYAL COACH TOURS INC/Status Not Applicable or Not Provided By Agency	630 STOCKTON AVE, SAN JOSE, CA	101 ft / North East	38
6H	LUST	Royal Coach Tours/Completed - Case Closed	630 Stockton Ave, SAN JOSE, CA	101 ft / North East	38
6I	GENERATOR	ROYAL COACH TOURS/Status Not Applicable or Not Provided By Agency	630 STOCKTON AVE, SAN JOSE, CA	101 ft / North East	39
6J	HAZMAT	ROYAL COACH TOURS/Status Not Applicable or Not Provided By Agency	630 STOCKTON AVE, SAN JOSE, CA	101 ft / North East	41
6K	LUST	ROYAL COACH TOURS/Status Not Applicable or Not Provided By Agency	630 STOCKTON AVE, SAN JOSE, CA	101 ft / North East	44
6L	UST	ROYAL COACH TOURS/Status Not Applicable or Not Provided By Agency	630 STOCKTON AVE, SAN JOSE, CA	101 ft / North East	47
6M	HAZNET	ROYAL COACH TOURS INC/Status Not Applicable or Not Provided By Agency	630 STOCKTON AVE, SAN JOSE, CA	101 ft / North East	49
7A	HAZNET	ROYAL COACH TOURS INC/Status Not Applicable or Not Provided By Agency	644 STOCKTON AVE, SAN JOSE, CA	106 ft / North	50
7B	LUST	Royal Coach Tours/Completed - Case Closed	644 Stockton Ave, SAN JOSE, CA	106 ft / North	50
7C	LUST	Royal Coach Tours/Status Not Applicable or Not Provided By Agency	644 STOCKTON AVE, SAN JOSE, CA	106 ft / North	51
7D	HAZMAT	ROYAL COACH TOURS/Status Not Applicable or Not Provided By Agency	644 Stockton Ave, SAN JOSE, CA	106 ft / North	51
7E	HAZNET	ROYAL COACH TOURS INC/Status Not Applicable or Not Provided By Agency	644 STOCKTON AVE, SAN JOSE, CA	106 ft / North	52
7F	GENERATOR	ROYAL COACH TOURS INC/No Violations	644 STOCKTON AVE, SAN JOSE, CA	106 ft / North	53
8A	HAZNET	SCHILE AVE HOUSES/Status Not Applicable or Not Provided By Agency	714 SCHILE AVE, SAN JOSE, CA	125 ft / South East	54
8B	HAZNET	SCHILE AVE HOUSES/Status Not Applicable or Not Provided By Agency	714 SCHILE AVE, SAN JOSE, CA	125 ft / South East	55

MapHazardsPro Radius Search Report

Site Details Summary

9A	HAZNET	SECURITY FIRST SELF STORAGE / KOSICH PROPERTIES/Status Not Applicable or Not Provided By Agency	586 STOCKTON AVE, SAN JOSE, CA	136 ft / East	55
10A	LUST	Salvation Army/Completed - Case Closed	675 Stockton Ave, SAN JOSE, CA	210 ft / North West	56
10B	LUST	Salvation Army/Status Not Applicable or Not Provided By Agency	675 STOCKTON AVE, SAN JOSE, CA	210 ft / North West	57
11A	SUPERFUND	SAFE WAY CHEMICAL/NFRAP-Site does not qualify for the NPL based on existing information	909 STOCKTON AVE, SAN JOSE, CA	235 ft / North	57
12A	HAZNET	RICK REIFER/Status Not Applicable or Not Provided By Agency	773 HARDING AVE, SAN JOSE, CA	250 ft / South	57
12B	HAZNET	RICK REIFER/Status Not Applicable or Not Provided By Agency	773 HARDING AVE, SAN JOSE, CA	250 ft / South	58
13A	HAZNET	LA ROSA'S AUTOMOTIVE/Status Not Applicable or Not Provided By Agency	666 STOCKTON AVE UNIT E, SAN JOSE, CA	267 ft / North	58
13B	HAZNET	LA ROSAS AUTO/Status Not Applicable or Not Provided By Agency	666 Stockton Ave, SAN JOSE, CA	267 ft / North	58
13C	HAZNET	PAULS MOTORCYCLE REPAIR/Status Not Applicable or Not Provided By Agency	666-A STOCKTON AVE, SAN JOSE, CA	267 ft / North	59
13D	HAZNET	G AND S TRANSMISSION/Status Not Applicable or Not Provided By Agency	666 D STOCKTON AVENUE, SAN JOSE, CA	267 ft / North	59
13E	HAZNET	G AND S TRANSMISSION/Status Not Applicable or Not Provided By Agency	666 D STOCKTON AVENUE, SAN JOSE, CA	267 ft / North	59
13F	GENERATOR	SAFE WAY CHEMICAL CO INC/Violations Found, Returned to Compliance	666 STOCKTON ST, SAN JOSE, CA	267 ft / North	60
14A	GENERATOR	SHARON'S AUTO REPAIR/Status Not Applicable or Not Provided By Agency	664 STOCKTON AV, SAN JOSE, CA	313 ft / North	68
14B	GENERATOR	J & J RADIATOR/Status Not Applicable or Not Provided By Agency	664 STOCKTON AV G, SAN JOSE, CA	313 ft / North	68
14C	GENERATOR	GROMM RACING HEADS/Status Not Applicable or Not Provided By Agency	664 STOCKTON AV J/K, SAN JOSE, CA	313 ft / North	69
14D	HAZMAT	SHARON'S AUTO REPAIR/Status Not Applicable or Not Provided By Agency	664 STOCKTON AV, SAN JOSE, CA	313 ft / North	69
14E	HAZMAT	J & J RADIATOR/Status Not Applicable or Not Provided By Agency	664 STOCKTON AV G, SAN JOSE, CA	313 ft / North	70
14F	HAZMAT	SAFE-WAY CHEMICAL CO INC/CLOSED	664 STOCKTON AVE, SAN JOSE, CA	313 ft / North	70
14G	HAZNET	J AND J RADIATOR SREVICE/Status Not Applicable or Not Provided By Agency	664 STOCKTON AVE STE G, SAN JOSE, CA	313 ft / North	71
14H	HAZNET	SAFE-WAY CHEMICAL CO INC/Status Not Applicable or Not Provided By Agency	664 STOCKTON AVE, SAN JOSE, CA	313 ft / North	71
14I	HAZNET	APOLLO ULTRAPURE WATER INC/Status Not Applicable or Not Provided By Agency	664 STOCKTON AVE, SAN JOSE, CA	313 ft / North	72
14J	HAZNET	GROMM RACING HEADS/Status Not Applicable or Not Provided By Agency	664 STOCKTON AVE STE J, SAN JOSE, CA	313 ft / North	72

MapHazardsPro Radius Search Report

Site Details Summary

14K	HAZNET	MUSTANG CORRAL/Status Not Applicable or Not Provided By Agency	664 STOCKTON AVE UNIT M, SAN JOSE, CA	313 ft / North	72
14L	HAZNET	J AND J RADIATOR SERVICE/Status Not Applicable or Not Provided By Agency	664 STOCKTON AVE STE G, SAN JOSE, CA	313 ft / North	73
14M	HAZNET	NOR CAL MOTO TECH LLC/Status Not Applicable or Not Provided By Agency	664 STOCKTON AVE STE E, SAN JOSE, CA	313 ft / North	73
14N	HAZNET	BROTHERS AUTOMOTIVE & TIRES/Status Not Applicable or Not Provided By Agency	664 STOCKTON AVE STE D, SAN JOSE, CA	313 ft / North	74
14O	HAZNET	MIDWAY AUTO REPAIR/Status Not Applicable or Not Provided By Agency	664 STOCKTON AVE STE A, SAN JOSE, CA	313 ft / North	74
14P	HAZNET	SHARONS AUTO REPAIR/Status Not Applicable or Not Provided By Agency	664 STOCKTON AVE, SAN JOSE, CA	313 ft / North	74
14Q	CSL	SAFE-WAY CHEMICAL CO INC/No Action	664 STOCKTON AVE, SAN JOSE, CA	313 ft / North	75
14R	GENERATOR	GROMM RACING HEADS/Status Not Applicable or Not Provided By Agency	664 STOCKTON AV J/K, SAN JOSE, CA	313 ft / North	75
14S	GENERATOR	J & J RADIATOR/Status Not Applicable or Not Provided By Agency	664 STOCKTON AV UNIT G, SAN JOSE, CA	313 ft / North	76
14T	GENERATOR	SHARON'S AUTO REPAIR/Status Not Applicable or Not Provided By Agency	664 STOCKTON AV, SAN JOSE, CA	313 ft / North	78
14U	HAZMAT	J & J RADIATOR/Status Not Applicable or Not Provided By Agency	664 STOCKTON AV UNIT G, SAN JOSE, CA	313 ft / North	78
14V	HAZMAT	SAFE-WAY CHEMICAL CO INC/Status Not Applicable or Not Provided By Agency	664 STOCKTON AVE, SAN JOSE, CA	313 ft / North	80
14W	HAZMAT	MIDWAY AUTO REPAIR/Status Not Applicable or Not Provided By Agency	664 STOCKTON AV STE A, SAN JOSE, CA	313 ft / North	80
14X	HAZMAT	SHARON'S AUTO REPAIR/Status Not Applicable or Not Provided By Agency	664 STOCKTON AV, SAN JOSE, CA	313 ft / North	80
14Y	HAZNET	SAFE-WAY CHEMICAL CO INC/Status Not Applicable or Not Provided By Agency	664 STOCKTON AVE, SAN JOSE, CA	313 ft / North	81
14Z	HAZNET	BROTHERS AUTOMOTIVE & TIRES/Status Not Applicable or Not Provided By Agency	664 STOCKTON AVE STE D, SAN JOSE, CA	313 ft / North	89
15A	HAZNET	1X KOSICH CONST/Status Not Applicable or Not Provided By Agency	582 STOCKTON AVE, SAN JOSE, CA	331 ft / East	89
15B	HAZNET	CHEVELLE & EL CAMINO ONLY/Status Not Applicable or Not Provided By Agency	582 STOCKTON AVE, SAN JOSE, CA	331 ft / East	90
15C	HAZNET	CHEVELLE & EL CAMINOS ONLY/Status Not Applicable or Not Provided By Agency	582 STOCKTON AVE, SAN JOSE, CA	331 ft / East	90
15D	SUPERFUND	SEALEX/NFRAP-Site does not qualify for the NPL based on existing information	582 STOCKTON AVE, SAN JOSE, CA	331 ft / East	90
16A	HAZMAT	SWITCH & DATA CA TWO LLC/Status Not Applicable or Not Provided By Agency	534 STOCKTON AV, SAN JOSE, CA	346 ft / East	91
16B	HAZNET	1X MCCLINTOCK METAL FABRICATORS/Status Not Applicable or Not Provided By Agency	534 STOCKTON AVE., SAN JOSE, CA	346 ft / East	91

MapHazardsPro Radius Search Report

Site Details Summary

16C	HAZNET	1X MCCLINTOCK METAL COMPANY/Status Not Applicable or Not Provided By Agency	534 STOCKTON AVENUE, SAN JOSE, CA	346 ft / East	92
16D	HAZNET	SWITCH AND DATA/Status Not Applicable or Not Provided By Agency	534 STOCKTON AVE, SAN JOSE, CA	346 ft / East	92
16E	HAZNET	MCCLINTOCK METAL FABRICATORS/Status Not Applicable or Not Provided By Agency	534 STOCKTON AVE, SAN JOSE, CA	346 ft / East	92
16F	HAZNET	QUICK RECYCLING/Status Not Applicable or Not Provided By Agency	534 STOCKTON AVE BLDG C, SAN JOSE, CA	346 ft / East	92
16G	HAZNET	SWITCH & DATA CA TWO LLC DBA EQUINIX/Status Not Applicable or Not Provided By Agency	534 STOCKTON AVE, SAN JOSE, CA	346 ft / East	93
16H	AST	Evocative/Status Not Applicable or Not Provided By Agency	534 STOCKTON AV, SAN JOSE, CA	346 ft / East	93
16I	GENERATOR	Evocative/Status Not Applicable or Not Provided By Agency	534 STOCKTON AV, SAN JOSE, CA	346 ft / East	94
16J	HAZMAT	Evocative/Status Not Applicable or Not Provided By Agency	534 STOCKTON AV, SAN JOSE, CA	346 ft / East	95
16K	GENERATOR	MCCLINTOCK METAL FABRICATORS/No Violations	534 STOCKTON AVE, SAN JOSE, CA	346 ft / East	97
17A	HAZNET	UNION PACIFIC RAILROAD/Status Not Applicable or Not Provided By Agency	698 STOCKTON AVE, SAN JOSE, CA	349 ft / North West	98
17B	HAZNET	PCJPB/Status Not Applicable or Not Provided By Agency	698 STOCKTON AVE, SAN JOSE, CA	349 ft / North West	98
17C	HAZNET	E-Z AUTO & TRANSMISSION/Status Not Applicable or Not Provided By Agency	698 STOCKTON AVE, SAN JOSE, CA	349 ft / North West	98
17D	HAZNET	E-Z AUTO & TRANSMISSION/Status Not Applicable or Not Provided By Agency	698 STOCKTON AVE, SAN JOSE, CA	349 ft / North West	99
17E	HAZNET	E-Z AUTO & TRANSMISSION/Status Not Applicable or Not Provided By Agency	698 STOCKTON AVE, SAN JOSE, CA	349 ft / North West	99
17F	HAZNET	E-Z AUTO & TRANSMISSION/Status Not Applicable or Not Provided By Agency	698 STOCKTON AVE, SAN JOSE, CA	349 ft / North West	99
18A	HAZNET	TRUCKS LIMITED/Status Not Applicable or Not Provided By Agency	536 STOCKTON AVE, SAN JOSE, CA	363 ft / East	100
18B	HAZNET	FINISHLINE INC/Status Not Applicable or Not Provided By Agency	536 STOCKTON AVE, SAN JOSE, CA	363 ft / East	100
18C	HAZNET	TRUCKS LIMITED/Status Not Applicable or Not Provided By Agency	536 STOCKTON AVE, SAN JOSE, CA	363 ft / East	101
18D	HAZNET	FINISHLINE INC/Status Not Applicable or Not Provided By Agency	536 STOCKTON AVE, SAN JOSE, CA	363 ft / East	102
19A	HAZNET	OWEN, JUDY/Status Not Applicable or Not Provided By Agency	726 HARDING AVE, SAN JOSE, CA	369 ft / South East	103
19B	HAZNET	OWEN, JUDY/Status Not Applicable or Not Provided By Agency	726 HARDING AVE, SAN JOSE, CA	369 ft / South East	104
20A	GENERATOR	FINISHLINE BODY PAINT & GRAPHIC/Status Not Applicable or Not Provided By Agency	536 STOCKTON AV, SAN JOSE, CA	375 ft / East	104

MapHazardsPro Radius Search Report

Site Details Summary

20B	HAZMAT	FINISHLINE BODY PAINT & GRAPHIC/Status Not Applicable or Not Provided By Agency	536 STOCKTON AV, SAN JOSE, CA	375 ft / East	105
21A	HAZNET	LOYETTA STRACHAN/Status Not Applicable or Not Provided By Agency	690 STOCKTON, SAN JOSE, CA	395 ft / North	105
21B	HAZNET	GLOBAL STUDY TOURS INC DBA SAN JOSE CAR CLINIC/Status Not Applicable or Not Provided By Agency	690 STOCKTON AVE, SAN JOSE, CA	395 ft / North	106
22A	LUST	E-Z AUTO AND TRANSMISSION/Open - Site Assessment	698 STOCKTON, SAN JOSE, CA	453 ft / North	106
23A	AST	Centralized Equipment Maint & Operations Facility/Status Not Applicable or Not Provided By Agency	585 LENZEN AV, SAN JOSE, CA	461 ft / East	112
23B	GENERATOR	Centralized Equipment Maint & Operations Facility/Status Not Applicable or Not Provided By Agency	585 LENZEN AV, SAN JOSE, CA	461 ft / East	112
23C	HAZMAT	Centralized Equipment Maint & Operations Facility/Status Not Applicable or Not Provided By Agency	585 LENZEN AV, SAN JOSE, CA	461 ft / East	113
23D	HAZNET	PENINSULA CORRIDOR JOINT POWERS BOARD/Status Not Applicable or Not Provided By Agency	585 LENZEN AVE, SAN JOSE, CA	461 ft / East	113
23E	HAZNET	FLYERS TRANSPORATION LLC/Status Not Applicable or Not Provided By Agency	585 LENZEN AVE, SAN JOSE, CA	461 ft / East	114
23F	HAZNET	CALTRAIN CENTRAL EQUIPMENT MAINTENANCE & OPERATIONS FACILITY/Status Not Applicable or Not Provided By Agency	585 LENZEN AVE, SAN JOSE, CA	461 ft / East	114
23G	HAZNET	TRANSITAMERICA SERVICES INC/Status Not Applicable or Not Provided By Agency	585 LENZEN AVE, SAN JOSE, CA	461 ft / East	114
23H	AST	Centralized Equipment Maint & Operations Facility/Status Not Applicable or Not Provided By Agency	585 LENZEN AV, SAN JOSE, CA	461 ft / East	115
23I	GENERATOR	Centralized Equipment Maint & Operations Facility/Status Not Applicable or Not Provided By Agency	585 LENZEN AV, SAN JOSE, CA	461 ft / East	116
23J	HAZMAT	Centralized Equipment Maint & Operations Facility/Status Not Applicable or Not Provided By Agency	585 LENZEN AV, SAN JOSE, CA	461 ft / East	116
23K	HAZNET	PENINSULA CORRIDOR JOINT POWERS BOARD/Status Not Applicable or Not Provided By Agency	585 LENZEN AVE, SAN JOSE, CA	461 ft / East	117
23L	HAZNET	FLYERS TRANSPORATION LLC/Status Not Applicable or Not Provided By Agency	585 LENZEN AVE, SAN JOSE, CA	461 ft / East	118
23M	HAZNET	CALTRAIN CENTRAL EQUIPMENT MAINTENANCE & OPERATIONS FACILITY/Status Not Applicable or Not Provided By Agency	585 LENZEN AVE, SAN JOSE, CA	461 ft / East	118
23N	HAZNET	TRANSITAMERICA SERVICES INC/Status Not Applicable or Not Provided By Agency	585 LENZEN AVE, SAN JOSE, CA	461 ft / East	122

MapHazardsPro Radius Search Report

Site Details Summary

24A	LUST	Consolidated Office Dist./Completed - Case Closed	696 Taylor St, SAN JOSE, CA	478 ft / North	125
24B	LUST	Consolidated Office Dist./Status Not Applicable or Not Provided By Agency	696 TAYLOR ST, SAN JOSE, CA	478 ft / North	126
25A	GENERATOR	ARAGON COMMERCIAL LANDSCAPING/Status Not Applicable or Not Provided By Agency	530 STOCKTON AV, SAN JOSE, CA	516 ft / East	126
25B	HAZMAT	ARAGON COMMERCIAL LANDSCAPING/Status Not Applicable or Not Provided By Agency	530 STOCKTON AV, SAN JOSE, CA	516 ft / East	127
25C	HAZNET	ARAGON COMMERCIAL LANDSCAPING/Status Not Applicable or Not Provided By Agency	530 STOCKTON AVE, SAN JOSE, CA	516 ft / East	127
25D	HAZNET	ARAGON COMMERCIAL LANDSCAPING/Status Not Applicable or Not Provided By Agency	530 STOCKTON AVE, SAN JOSE, CA	516 ft / East	128
26A	GENERATOR	SALVATION ARMY/Status Not Applicable or Not Provided By Agency	702 W TAYLOR ST, SAN JOSE, CA	590 ft / North West	128
26B	HAZMAT	SALVATION ARMY/Status Not Applicable or Not Provided By Agency	702 W TAYLOR ST, SAN JOSE, CA	590 ft / North West	129
26C	UST	SALVATION ARMY/Status Not Applicable or Not Provided By Agency	702 W TAYLOR ST, SAN JOSE, CA	590 ft / North West	129
26D	HAZNET	SALVATION ARMY/Status Not Applicable or Not Provided By Agency	702 W TAYLOR ST, SAN JOSE, CA	590 ft / North West	130
26E	HAZNET	THE SALVATION ARMY REHABILITATION CENTER/Status Not Applicable or Not Provided By Agency	702 W TAYLOR ST, SAN JOSE, CA	590 ft / North West	130
26F	HAZNET	SALVATION ARMY/Status Not Applicable or Not Provided By Agency	702 W TAYLOR ST, SAN JOSE, CA	590 ft / North West	131
26G	HAZNET	THE SALVATION ARMY REHABILITATION CENTER/Status Not Applicable or Not Provided By Agency	702 W TAYLOR ST, SAN JOSE, CA	590 ft / North West	131
27A	UST	SALVATION ARMY/Agency did not provide any status information	702 W TAYLOR ST, SAN JOSE, CA	592 ft / North West	132
28A	HAZNET	1X SO PAC ENV SYSTEMS/Status Not Applicable or Not Provided By Agency	698 STKTN AVE, SAN JOSE, CA	613 ft / North West	132
29A	LUST	Esplanade 1 - Taylor Street/Completed - Case Closed	696 Taylor St, SAN JOSE, CA	617 ft / North	132
30A	LUST	Esplanade 1 - Taylor Street/Status Not Applicable or Not Provided By Agency	696 TAYLOR ST, SAN JOSE, CA	620 ft / North	133
31A	HAZMAT	SALVATION ARMY/Status Not Applicable or Not Provided By Agency	702 W TAYLOR ST, SAN JOSE, CA	626 ft / North West	133
31B	LUST	SALVATION ARMY/Status Not Applicable or Not Provided By Agency	702 W TAYLOR ST, SAN JOSE, CA	626 ft / North West	140
32A	ERNS	Unknown/Status Not Applicable or Not Provided By Agency	846 West Taylor Ave, SAN JOSE, CA	627 ft / West	147

MapHazardsPro Radius Search Report

Site Details Summary

33A	HAZNET	S&J MACHINE SHOP/Status Not Applicable or Not Provided By Agency	745 W TAYLOR ST, SAN JOSE, CA	637 ft / North West	147
33B	HAZNET	S&J MACHINE SHOP/Status Not Applicable or Not Provided By Agency	745 W TAYLOR ST, SAN JOSE, CA	637 ft / North West	148
34A	LUST	Engine Parts Corporation/Completed - Case Closed	716 Stockton Ave, SAN JOSE, CA	688 ft / North West	148
34B	LUST	Berger Property/Completed - Case Closed	716 Stockton Ave, SAN JOSE, CA	688 ft / North West	149
34C	LUST	Berger Property/Status Not Applicable or Not Provided By Agency	716 STOCKTON AVE, SAN JOSE, CA	688 ft / North West	150
34D	LUST	Engine Parts Corporation/Status Not Applicable or Not Provided By Agency	716 STOCKTON AVE, SAN JOSE, CA	688 ft / North West	150
35A	HAZMAT	Verizon Business: SNTFCA/Status Not Applicable or Not Provided By Agency	500 STOCKTON AV, SAN JOSE, CA	750 ft / East	151
36A	LUST	Unocal #0688/Completed - Case Closed	500 Stockton Ave, SAN JOSE, CA	793 ft / South East	151
37A	HAZMAT	KIRBY RECY & DIS FACILITY/Status Not Applicable or Not Provided By Agency	910 Schiele Ave, SAN JOSE, CA	797 ft / South West	153
38A	LUST	Unocal #0688/Status Not Applicable or Not Provided By Agency	500 STOCKTON AVE, SAN JOSE, CA	809 ft / East	153
39A	LUST	Diocese of San Jose/Completed - Case Closed	855 Lenzen Ave, SAN JOSE, CA	836 ft / South	154
39B	HAZMAT	T-Mobile West, LLC SFO4659A/Status Not Applicable or Not Provided By Agency	855 LENZEN AVE, SAN JOSE, CA	836 ft / South	155
39C	LUST	Diocese of San Jose/Status Not Applicable or Not Provided By Agency	855 LENZEN AVE, SAN JOSE, CA	836 ft / South	155
40A	LUST	Southern Pacific Trans./Status Not Applicable or Not Provided By Agency	595 LENZEN AVE, SAN JOSE, CA	846 ft / East	155
41A	LUST	SALVATION ARMY/Completed - Case Closed	702 TAYLOR ST W, SAN JOSE, CA	869 ft / North West	155
42A	CSL	Chestnut Street/Active	Chestnut and Taylor Streets, SAN JOSE, CA	887 ft / North	156
43A	HAZMAT	Central Concrete Supply Co Plant - 01/Status Not Applicable or Not Provided By Agency	790 Stockton Ave, SAN JOSE, CA	897 ft / North West	163
43B	HAZMAT	Central Concrete Supply Co Plant - 01/Status Not Applicable or Not Provided By Agency	790 STOCKTON AVE, SAN JOSE, CA	897 ft / North West	164
43C	HAZMAT	Central Concrete Supply Co., Inc./Status Not Applicable or Not Provided By Agency	790 STOCKTON AVE., SAN JOSE, CA	897 ft / North West	164
43D	HAZMAT	CENTRAL CONCRETE BATCH PLANT/Status Not Applicable or Not Provided By Agency	790 Stockton Ave, SAN JOSE, CA	897 ft / North West	165
43E	HAZMAT	CENTRAL CONCRETE SUPPLY CO INC/Status Not Applicable or Not Provided By Agency	790 STOCKTON AVE., SAN JOSE, CA	897 ft / North West	165
44A	HAZMAT	COMMON GROUND LANDSCAPE MGMT/Status Not Applicable or Not Provided By Agency	725 LENZEN AV, SAN JOSE, CA	910 ft / South East	167

MapHazardsPro Radius Search Report

Site Details Summary

44B	LUST	Farmers Sheet Metal/Completed - Case Closed	725 Lenzen Ave, SAN JOSE, CA	910 ft / South East	167
44C	HAZMAT	COMMON GROUND LANDSCAPE MGMT/Status Not Applicable or Not Provided By Agency	725 LENZEN AV, SAN JOSE, CA	910 ft / South East	171
44D	LUST	Farmers Sheet Metal/Status Not Applicable or Not Provided By Agency	725 LENZEN AVE, SAN JOSE, CA	910 ft / South East	173
45A	HAZMAT	MICHAEL J'S BODY SHOP/Status Not Applicable or Not Provided By Agency	597 W TAYLOR ST, SAN JOSE, CA	915 ft / North	173
45B	LUST	WEST TAYLOR AUTO CENTER/Completed - Case Closed	597 TAYLOR ST W, SAN JOSE, CA	915 ft / North	174
45C	HAZMAT	MICHAEL J'S BODY SHOP/Status Not Applicable or Not Provided By Agency	597 W TAYLOR ST, SAN JOSE, CA	915 ft / North	175
46A	HAZMAT	Trader Joe's #212/Status Not Applicable or Not Provided By Agency	635 COLEMAN AVE, SAN JOSE, CA	955 ft / North East	175
47A	HAZMAT	STOCKTON AUTOMOTIVE/Status Not Applicable or Not Provided By Agency	465 STOCKTON AV, SAN JOSE, CA	965 ft / South East	175
48A	HAZMAT	DU ALL ANODIZING CO/Status Not Applicable or Not Provided By Agency	730 CHESTNUT ST, SAN JOSE, CA	994 ft / North	176
48B	TSD	DU ALL ANODIZING CO/Status Not Applicable or Not Provided By Agency	730 CHESTNUT ST, SAN JOSE, CA	994 ft / North	176
48C	HAZMAT	DU ALL ANODIZING CO/Status Not Applicable or Not Provided By Agency	730 CHESTNUT ST, SAN JOSE, CA	994 ft / North	177
48D	TSD	DU ALL ANODIZING CO/Status Not Applicable or Not Provided By Agency	730 CHESTNUT ST, SAN JOSE, CA	994 ft / North	184
49A	HAZMAT	MICHAEL J'S BODY SHOP/Status Not Applicable or Not Provided By Agency	595 W TAYLOR ST, SAN JOSE, CA	1011 ft / North	191
50A	HAZMAT	MICHAEL J'S BODY SHOP/Status Not Applicable or Not Provided By Agency	595 W TAYLOR ST, SAN JOSE, CA	1011 ft / North	191
51A	HAZMAT	V & S AUTO REPAIR/Status Not Applicable or Not Provided By Agency	543 W TAYLOR ST, SAN JOSE, CA	1041 ft / North	192
51B	HAZMAT	V & S AUTO REPAIR/Status Not Applicable or Not Provided By Agency	543 W TAYLOR ST, SAN JOSE, CA	1041 ft / North	192
52A	HAZMAT	Banfield Pet Hospital #1418/Status Not Applicable or Not Provided By Agency	607 Coleman Ave, SAN JOSE, CA	1056 ft / East	197
52B	HAZMAT	PetSmart #1418/Status Not Applicable or Not Provided By Agency	607 COLEMAN AVE, SAN JOSE, CA	1056 ft / East	197
53A	LUST	Southern Pacific Trans./Completed - Case Closed	595 Lenzen Ave, SAN JOSE, CA	1059 ft / South East	198
54A	HAZMAT	P.G. & E. Lenzen Garag/Status Not Applicable or Not Provided By Agency	655 LENZEN, SAN JOSE, CA	1065 ft / South East	199
55A	HAZMAT	COLEMAN AUTOMOTIVE/Status Not Applicable or Not Provided By Agency	660 COLEMAN AV 5, SAN JOSE, CA	1098 ft / North East	199
55B	HAZMAT	COLEMAN'S TRANSMISSION/Status Not Applicable or Not Provided By Agency	660 COLEMAN AV 6, SAN JOSE, CA	1098 ft / North East	199

MapHazardsPro Radius Search Report

Site Details Summary

55C	HAZMAT	COLEMAN'S TRANSMISSION/Status Not Applicable or Not Provided By Agency	660 COLEMAN AV 6, SAN JOSE, CA	1098 ft / North East	200
55D	HAZMAT	MCD AUTO SERVICES/Status Not Applicable or Not Provided By Agency	660 COLEMAN AV 8, SAN JOSE, CA	1098 ft / North East	203
56A	CSL	CINNABAR COMMONS/Completed - Case Closed	875 Cinnabar Street, SAN JOSE, CA	1098 ft / South East	205
56B	CSL	CINNABAR COMMONS/Status Not Applicable or Not Provided By Agency	875 CINNABAR STREET, SAN JOSE, CA	1098 ft / South East	206
57A	LUST	PG&E/Completed - Case Closed	655 Lenzen Ave, SAN JOSE, CA	1109 ft / South East	206
58A	SUPERFUND	PG&E SAN JOSE/NFRAP-Site does not qualify for the NPL based on existing information	650 LENZEN AVE, SAN JOSE, CA	1115 ft / South East	207
59A	LUST	MAIDA SPECIALTY CO./Open - Site Assessment	715 COLEMAN ave., SAN JOSE, CA	1117 ft / North	207
59B	LUST	MAIDA SPECIALTY CO./Status Not Applicable or Not Provided By Agency	715 COLEMAN AVE., SAN JOSE, CA	1117 ft / North	211
60A	LUST	UNOCAL #4427/Open - Site Assessment	498 TAYLOR, SAN JOSE, CA	1132 ft / North East	212
60B	HAZMAT	Unocal Serv Stn. #4427/Status Not Applicable or Not Provided By Agency	498 TAYLOR, SAN JOSE, CA	1132 ft / North East	218
61A	HAZMAT	AIRPORT EXPRESS RENT-A-CAR/Status Not Applicable or Not Provided By Agency	711 COLEMAN AV, SAN JOSE, CA	1172 ft / North	218
61B	HAZMAT	AIRPORT EXPRESS RENT-A-CAR/Status Not Applicable or Not Provided By Agency	711 COLEMAN AV, SAN JOSE, CA	1172 ft / North	218
62A	LUST	Serpa Property/Completed - Case Closed	435 Stockton St, SAN JOSE, CA	1205 ft / South East	221
62B	LUST	Serpa Property/Status Not Applicable or Not Provided By Agency	435 STOCKTON ST, SAN JOSE, CA	1205 ft / South East	223
63A	CSL	COLLEGE PARK YARD - UP/Open - Verification Monitoring	483 COLEMAN AVE, SAN JOSE, CA	1215 ft / East	223
64A	CSL	COLLEGE PARK YARD - UP/Status Not Applicable or Not Provided By Agency	483 COLEMAN AVE, SAN JOSE, CA	1217 ft / East	228
65A	HAZMAT	SALLY BEAUTY SUPPLY/Status Not Applicable or Not Provided By Agency	579 COLEMAN AVE STE 30, SAN JOSE, CA	1247 ft / East	228
66A	HAZMAT	A J AUTO DETAILING/Status Not Applicable or Not Provided By Agency	702 COLEMAN AV, SAN JOSE, CA	1256 ft / North	230
66B	LUST	CHEVRON #9-9727/Completed - Case Closed	702 COLEMAN, SAN JOSE, CA	1256 ft / North	231
66C	HAZMAT	AJ Professional Detailing/Status Not Applicable or Not Provided By Agency	702 COLEMAN AV, SAN JOSE, CA	1256 ft / North	235
67A	LUST	Amerigas/Completed - Case Closed	667 Walnut St, SAN JOSE, CA	1274 ft / North East	238
67B	LUST	Amerigas/Status Not Applicable or Not Provided By Agency	667 WALNUT ST, SAN JOSE, CA	1274 ft / North East	238

MapHazardsPro Radius Search Report

Site Details Summary

68A	HAZMAT	Bellarmine College Preparatory Grounds Maintenance/Status Not Applicable or Not Provided By Agency	779 Stockton Ave, SAN JOSE, CA	1279 ft / North West	239
68B	HAZMAT	Bellarmine College Preparatory Grounds Maintenance/Status Not Applicable or Not Provided By Agency	779 STOCKTON AVE, SAN JOSE, CA	1279 ft / North West	239
69A	LUST	BODY WORKS THE/Completed - Case Closed	740 EMORY ST, SAN JOSE, CA	1280 ft / North West	240
70A	LUST	SARTORI'S AUTO CENTER/Completed - Case Closed	795 STOCKTON AVE., SAN JOSE, CA	1343 ft / North West	240
71A	LUST	PG&E/Status Not Applicable or Not Provided By Agency	655 LENZEN AVE, SAN JOSE, CA	1353 ft / East	245
72A	LUST	Santa Clara Co. Pk. (Alameda)/Completed - Case Closed	976 Lenzen Ave, SAN JOSE, CA	1382 ft / South	245
72B	LUST	Santa Clara Co. Pk. (Alameda)/Status Not Applicable or Not Provided By Agency	976 LENZEN AVE, SAN JOSE, CA	1382 ft / South	247
73A	LUST	Hardcastle Autothon/Completed - Case Closed	590 Coleman Ave, SAN JOSE, CA	1447 ft / North East	247
73B	LUST	Hardcastle Autothon/Status Not Applicable or Not Provided By Agency	590 COLEMAN AVE, SAN JOSE, CA	1447 ft / North East	248
74A	CSL	WILLIAMS MANUFACTURING/Open - Site Assessment	560-595 Emory St, SAN JOSE, CA	1448 ft / North	248
74B	CSL	WILLIAMS MANUFACTURING/Status Not Applicable or Not Provided By Agency	560-595 EMORY ST, SAN JOSE, CA	1448 ft / North	252
75A	LUST	Williams Manufacturing/Completed - Case Closed	790 Chestnut Street, SAN JOSE, CA	1496 ft / North	252
76A	LUST	BELLARMINE COLLEGE PREPARATORY/Status Not Applicable or Not Provided By Agency	960 W HEDDING ST, SAN JOSE, CA	1524 ft / North West	253
77A	LUST	Williams Manufacturing/Status Not Applicable or Not Provided By Agency	790 CHESTNUT STREET, SAN JOSE, CA	1537 ft / North	253
78A	LUST	Sheidt's Electric/Completed - Case Closed	440 Seymour St, SAN JOSE, CA	1551 ft / North East	254
79A	LUST	Sheidt's Electric/Status Not Applicable or Not Provided By Agency	440 SEYMOUR ST, SAN JOSE, CA	1584 ft / North East	255
80A	LUST	American Welding Supply/Completed - Case Closed	441 Hobson St, SAN JOSE, CA	1653 ft / North East	255
80B	LUST	American Welding Supply/Status Not Applicable or Not Provided By Agency	441 HOBSON ST, SAN JOSE, CA	1653 ft / North East	256
81A	LUST	ZAMIRA PROPERTY/Completed - Case Closed	901 EMORY STREET, SAN JOSE, CA	1723 ft / West	256
82A	LUST	Construction Union Local 270/Completed - Case Closed	509 Emory St, SAN JOSE, CA	1735 ft / North	262
82B	LUST	Construction Union Local 270/Status Not Applicable or Not Provided By Agency	509 EMORY ST, SAN JOSE, CA	1735 ft / North	262

MapHazardsPro Radius Search Report

Site Details Summary

83A	SUPERFUND	STEEL WELD CO/NFRAP-Site does not qualify for the NPL based on existing information	508 EMORY, SAN JOSE, CA	1764 ft / North	263
84A	CSL	MORRISON PARK/Status Not Applicable or Not Provided By Agency	395 STOCKTON AVENUE, SAN JOSE, CA	1768 ft / South East	263
85A	CSL	MORRISON PARK/Completed - Case Closed	395 STOCKTON AVENUE, SAN JOSE, CA	1770 ft / South East	263
86A	TSD	UNIVERSITY PLATING CO/Violations Found, Returned to Compliance	650 UNIVERSITY AVE, SAN JOSE, CA	1883 ft / North West	265
87A	TSD	UNIVERSITY PLATING/Status Not Applicable or Not Provided By Agency	650 UNIVERSITY AV, SAN JOSE, CA	1886 ft / North West	270
87B	TSD	UNIVERSITY PLATING/Status Not Applicable or Not Provided By Agency	650 UNIVERSITY AV, SAN JOSE, CA	1886 ft / North West	270
88A	LUST	Falstaff Brewery/Completed - Case Closed	1330 The Alameda, SAN JOSE, CA	1913 ft / South	277
88B	LUST	Falstaff Brewery/Status Not Applicable or Not Provided By Agency	1330 THE ALAMEDA, SAN JOSE, CA	1913 ft / South	278
89A	LUST	BELLARMINE COLLEGE PREPARATORY/Completed - Case Closed	960 W. HEDDING AVENUE, SAN JOSE, CA	1986 ft / North West	278
90A	LUST	SHELL/Completed - Case Closed	1455 THE ALAMEDA, SAN JOSE, CA	2021 ft / South West	279
91A	LUST	Swain Property/Completed - Case Closed	1794 The Alameda, SAN JOSE, CA	2029 ft / West	283
91B	LUST	Swain Property/Status Not Applicable or Not Provided By Agency	1794 THE ALAMEDA, SAN JOSE, CA	2029 ft / West	285
92A	LUST	Shell/Completed - Case Closed	1455 The Alameda, SAN JOSE, CA	2050 ft / South West	285
93A	LUST	DON BOCCI MOBIL SERVICE/Completed - Case Closed	395 STOCKTON, SAN JOSE, CA	2071 ft / South East	287
94A	LUST	PRIVATE RESIDENCE/Completed - Case Closed	PRIVATE RESIDENCE, SAN JOSE, CA	2081 ft / South West	291
95A	LUST	Tim's Auto Trim/Completed - Case Closed	369 Stockton Ave, SAN JOSE, CA	2120 ft / South East	292
95B	LUST	Tim's Auto Trim/Status Not Applicable or Not Provided By Agency	369 STOCKTON AVE, SAN JOSE, CA	2120 ft / South East	293
96A	LUST	Gruthfield Property/Completed - Case Closed	370 N Montgomery, SAN JOSE, CA	2148 ft / East	293
96B	LUST	Gruthfield Property/Status Not Applicable or Not Provided By Agency	370 N MONTGOMERY, SAN JOSE, CA	2148 ft / East	295
97A	LUST	Air Systems/Completed - Case Closed	381 Stockton Ave, SAN JOSE, CA	2154 ft / South East	295
97B	LUST	Air Systems/Status Not Applicable or Not Provided By Agency	381 STOCKTON AVE, SAN JOSE, CA	2154 ft / South East	296
98A	LUST	Southern Pacific Co./Completed - Case Closed	483 Coleman Ave, SAN JOSE, CA	2263 ft / East	297

MapHazardsPro Radius Search Report

Site Details Summary

99A	CSL	American Drums Inc./Open - Inactive	345 N Montgomery, SAN JOSE, CA	2270 ft / East	298
99B	CSL	American Drums Inc./Status Not Applicable or Not Provided By Agency	345 N MONTGOMERY, SAN JOSE, CA	2270 ft / East	298
100A	CSL	AC LABEL CO/BERRYMAN PRODUCTS/Completed - Case Closed	350 NORTH MONTGOMERY ST, SAN JOSE, CA	2325 ft / East	299
100B	CSL	AC LABEL CO/BERRYMAN PRODUCTS/Status Not Applicable or Not Provided By Agency	350 NORTH MONTGOMERY ST, SAN JOSE, CA	2325 ft / East	301
100C	SUPERFUND	AC LABEL CO/NFRAP-Site does not qualify for the NPL based on existing information	350 N MONTGOMERY ST, SAN JOSE, CA	2325 ft / East	301
101A	TSD	FLEET BODYWORK/Status Not Applicable or Not Provided By Agency	341 N MONTGOMERY ST, SAN JOSE, CA	2350 ft / South East	302
102A	LUST	U-Haul/Completed - Case Closed	1027 The Alameda, SAN JOSE, CA	2391 ft / South	302
102B	LUST	U-Haul/Status Not Applicable or Not Provided By Agency	1027 THE ALAMEDA, SAN JOSE, CA	2391 ft / South	303
103A	LUST	JOHN COLENDICH AUTOMOTIVE/Open - Eligible for Closure	590 HEDDING, SAN JOSE, CA	2421 ft / North West	303
104A	LUST	PRIVATE RESIDENCE/Completed - Case Closed	PRIVATE RESIDENCE, SAN JOSE, CA	2460 ft / West	308
104B	LUST	PRIVATE RESIDENCE/Status Not Applicable or Not Provided By Agency	PRIVATE RESIDENCE, SAN JOSE, CA	2460 ft / West	309
105A	LUST	Cancilla Property/Open - Site Assessment	708 W Julian St., SAN JOSE, CA	2474 ft / South East	310
105B	LUST	Cancilla Property/Status Not Applicable or Not Provided By Agency	708 W JULIAN ST., SAN JOSE, CA	2474 ft / South East	312
106A	LUST	PG&E Cinnabar Service Ctr/Status Not Applicable or Not Provided By Agency	308 STOCKTON AVE, SAN JOSE, CA	2484 ft / South East	312
107A	LUST	PG&E Cinnabar Service Ctr/Completed - Case Closed	308 Stockton Ave, SAN JOSE, CA	2486 ft / South East	312
108A	LUST	Pac West Transportation/Completed - Case Closed	795 W Hedding St, SAN JOSE, CA	2497 ft / North West	314
108B	LUST	Pac West Transportation/Status Not Applicable or Not Provided By Agency	795 W HEDDING ST, SAN JOSE, CA	2497 ft / North West	315
109A	LUST	Wells Fargo Alarm Services/Completed - Case Closed	466 Vendome St, SAN JOSE, CA	2522 ft / East	315
110A	LUST	BAY AREA PETROLEUM/Completed - Case Closed	905 STOCKTON ave., SAN JOSE, CA	2522 ft / North West	316
110B	LUST	BAY AREA PETROLEUM/Status Not Applicable or Not Provided By Agency	905 STOCKTON AVE., SAN JOSE, CA	2522 ft / North West	324
111A	LUST	Chevron #9-0882/Completed - Case Closed	955 The Alameda, SAN JOSE, CA	2532 ft / South East	324
111B	LUST	Chevron #9-0882/Status Not Applicable or Not Provided By Agency	955 THE ALAMEDA, SAN JOSE, CA	2532 ft / South East	325

MapHazardsPro Radius Search Report

Site Details Summary

112A	LUST	REGAL #422 (EXXON)/Completed - Case Closed	890 COLEMAN, SAN JOSE, CA	2535 ft / North	325
113A	LUST	Ferron, Inc/Completed - Case Closed	645 W Hedding St, SAN JOSE, CA	2535 ft / North West	329
113B	LUST	Ferron, Inc/Status Not Applicable or Not Provided By Agency	645 W HEDDING ST, SAN JOSE, CA	2535 ft / North West	330
114A	LUST	Montgomery Street Property/Completed - Case Closed	341 N Montgomery St, SAN JOSE, CA	2539 ft / East	330
114B	LUST	Montgomery Street Property/Status Not Applicable or Not Provided By Agency	341 N MONTGOMERY ST, SAN JOSE, CA	2539 ft / East	332
115A	LUST	1-2-3 Pool Service/Completed - Case Closed	455 Coleman Ave, SAN JOSE, CA	2575 ft / East	332
115B	LUST	1-2-3 Pool Service/Status Not Applicable or Not Provided By Agency	455 COLEMAN AVE, SAN JOSE, CA	2575 ft / East	334
116A	CSL	EMPIRE GARDENS ELEMENTARY SCHOOL/Inactive - Needs Evaluation	1060 East Empire Street, SAN JOSE, CA	2588 ft / South	334
117A	LUST	Southern Pacific Co./Status Not Applicable or Not Provided By Agency	483 COLEMAN AVE, SAN JOSE, CA	2602 ft / East	336
118A	CSL	SJUSD Property/Completed - Case Closed	250 Stockton Avenue, SAN JOSE, CA	2691 ft / South East	336
118B	LUST	San Jose Unified School District/Completed - Case Closed	250 Stockton Ave, SAN JOSE, CA	2691 ft / South East	338
118C	CSL	SJUSD Property/Status Not Applicable or Not Provided By Agency	250 STOCKTON AVENUE, SAN JOSE, CA	2691 ft / South East	339
118D	LUST	San Jose Unified School District/Status Not Applicable or Not Provided By Agency	250 STOCKTON AVE, SAN JOSE, CA	2691 ft / South East	339
119A	DEED	SAN JOSE SPORTS ARENA/Status Not Applicable or Not Provided By Agency	525 WEST SANTA CLARA STREET, SAN JOSE, CA	2756 ft / South East	340
119B	CSL	SAN JOSE SPORTS ARENA/Certified O&M - Land Use Restrictions Only	525 WEST SANTA CLARA STREET, SAN JOSE, CA	2756 ft / South East	342
120A	CSL	ARATEX SERVICES, INC./Completed - Case Closed	920 CHESTNUT STREET, SAN JOSE, CA	2784 ft / North West	350
120B	CSL	RED STAR LAUNDRY/Refer: RWQCB	920 CHESTNUT STREET, SAN JOSE, CA	2784 ft / North West	351
120C	CSL	ARATEX SERVICES, INC./Status Not Applicable or Not Provided By Agency	920 CHESTNUT STREET, SAN JOSE, CA	2784 ft / North West	352
121A	CSL	ONE-O-ONE PLATING WORKS/No Action Required	953 CHESTNUT, SAN JOSE, CA	3022 ft / North West	352
122A	CSL	138 stockton/Open - Remediation	138 stockton ave, SAN JOSE, CA	3055 ft / South East	354
122B	CSL	138 stockton/Status Not Applicable or Not Provided By Agency	138 STOCKTON AVE, SAN JOSE, CA	3055 ft / South East	355
123A	CSL	Rex Cleaners/Open - Site Assessment	60 Race Street, SAN JOSE, CA	3145 ft / South	355

MapHazardsPro Radius Search Report

Site Details Summary

123B	CSL	Rex Cleaners/Status Not Applicable or Not Provided By Agency	60 RACE STREET, SAN JOSE, CA	3145 ft / South	357
124A	TSD	SAN JOSE AUTO STEAM CLEANING/Status Not Applicable or Not Provided By Agency	32 STOCKTON AV, SAN JOSE, CA	3293 ft / South East	358
124B	TSD	SAN JOSE AUTO STEAM CLEANING/Status Not Applicable or Not Provided By Agency	32 STOCKTON AV, SAN JOSE, CA	3293 ft / South East	358
125A	CSL	FMC 333 West Julian/Open - Eligible for Closure	333 WEST JULIAN STREET, SAN JOSE, CA	3399 ft / East	363
125B	CSL	FMC CORP SAN JOSE ORDNANCE PLT/Refer: RWQCB	333 WEST JULIAN STREET, SAN JOSE, CA	3399 ft / East	368
125C	CSL	FMC 333 West Julian/Status Not Applicable or Not Provided By Agency	333 WEST JULIAN STREET, SAN JOSE, CA	3399 ft / East	370
125D	SUPERFUND	FMC CORP SAN JOSE ORDNANCE PLT/NFRAP-Site does not qualify for the NPL based on existing information	333 W JULIAN ST, SAN JOSE, CA	3399 ft / East	370
126A	CSL	Housing for Independent People/Completed - Case Closed	1072/1082 Vermont St, SAN JOSE, CA	3557 ft / West	371
126B	CSL	Housing for Independent People/Status Not Applicable or Not Provided By Agency	1072/1082 VERMONT ST, SAN JOSE, CA	3557 ft / West	372
127A	BROWN	716 SUNSOL STREET/Case is Open	716 SUNSOL STREET, SAN JOSE, CA	3719 ft / South	372
128A	CSL	Del Monte Plant 51/Open - Inactive	50 BUSH, SAN JOSE, CA	3775 ft / South East	372
128B	CSL	Del Monte Plant 51/Status Not Applicable or Not Provided By Agency	50 BUSH, SAN JOSE, CA	3775 ft / South East	373
129A	BROWN	TILLMAN AVE & PARK AVE/Case is Open	STREET VACATION AT TILLMAN AVE & PARK AVE, SAN JOSE, CA	3837 ft / South West	373
130A	CSL	235 WEST JULIAN STREET/Open - Site Assessment	235 West JULIAN STREET, SAN JOSE, CA	4064 ft / East	374
130B	CSL	235 WEST JULIAN STREET/Status Not Applicable or Not Provided By Agency	235 WEST JULIAN STREET, SAN JOSE, CA	4064 ft / East	376
131A	DEFENSE	San Jose AMSA - San Jose AMSA 12sUB/Open - Inactive	, SAN JOSE, CA	4097 ft / East	376
132A	CSL	Caltrain Corridor - DIRIDON CALTRAIN STATION/Open - Remediation	65 CAHILL STREET, SAN JOSE, CA	4211 ft / South East	377
132B	CSL	Caltrain Corridor - DIRIDON CALTRAIN STATION/Status Not Applicable or Not Provided By Agency	65 CAHILL STREET, SAN JOSE, CA	4211 ft / South East	379
133A	CSL	BRANDENBURG-BUTTERS/Completed - Case Closed	153 WEST JULIAN ST, SAN JOSE, CA	4266 ft / East	380
133B	CSL	BRANDENBURG-BUTTERS/Status Not Applicable or Not Provided By Agency	153 WEST JULIAN ST, SAN JOSE, CA	4266 ft / East	384
133C	SUPERFUND	BRANDENBERG, STAEDLER & MOORE/NFRAP-Site does not qualify for the NPL based on existing information	153 W JULIAN ST, SAN JOSE, CA	4266 ft / East	384

MapHazardsPro Radius Search Report

Site Details Summary

134A	CSL	SJC TERMINAL A/Completed - Case Closed	1701 Airport Blvd, SAN JOSE, CA	4367 ft / North West	384
134B	CSL	SJC TERMINAL A/Status Not Applicable or Not Provided By Agency	1701 AIRPORT BLVD, SAN JOSE, CA	4367 ft / North West	385
135A	DEFENSE	FMC Corporation (Jo9CA1123)/No Further Action	, SAN JOSE, CA	4455 ft / North	385
136A	CSL	PERRUCCI PROPERTIES/Status Not Applicable or Not Provided By Agency	53 MONTGOMERY S, SAN JOSE, CA	4468 ft / South East	387
137A	CSL	PERRUCCI PROPERTIES/Completed - Case Closed	53 MONTGOMERY S, SAN JOSE, CA	4470 ft / South East	387
138A	CSL	CIVIC CENTER PARKING GARAGE/Completed - Case Closed	171 W Hedding Street, SAN JOSE, CA	4595 ft / North	388
138B	CSL	CIVIC CENTER PARKING GARAGE/Status Not Applicable or Not Provided By Agency	171 W HEDDING STREET, SAN JOSE, CA	4595 ft / North	389
139A	CSL	SANTA CLARA COUNTY JAIL/Certified	180 WEST HEDDING STREET, SAN JOSE, CA	4627 ft / North East	390
140A	CSL	Diridon Station JV/Open - Assessment & Interim Remedial Action	W Santa Clara St and Delmas Ave, SAN JOSE, CA	4660 ft / South East	391
140B	CSL	Diridon Station JV/Status Not Applicable or Not Provided By Agency	W SANTA CLARA ST AND DELMAS AVE, SAN JOSE, CA	4660 ft / South East	392
141A	DEFENSE	San Jose AMSA - San Jose AMSA 12sUB/Status Not Applicable or Not Provided By Agency	, SAN JOSE, CA	4881 ft / East	392
142A	CSL	SANTA CLARA COUNTY VEHICLE GARAGE/Completed - Case Closed	UNKNOWN SAN PEDRO & YOUNGER ST, SAN JOSE, CA	4882 ft / North	393
142B	CSL	SANTA CLARA COUNTY VEHICLE GARAGE/Status Not Applicable or Not Provided By Agency	UNKNOWN SAN PEDRO & YOUNGER ST, SAN JOSE, CA	4882 ft / North	393
143A	DEED	FMC Corporation / United Defense L.P./Status Not Applicable or Not Provided By Agency	1105/1107 and 1115 Coleman Ave. and 1095 Stockton Ave., SAN JOSE, CA	4919 ft / North West	394
144A	CSL	Insight Realty - College Park Parcel 2/Open - Site Assessment	Guadalupe Parkway & Ryland Street, SAN JOSE, CA	4939 ft / North East	394
144B	CSL	Insight Realty - College Park Parcel 2/Status Not Applicable or Not Provided By Agency	GUADALUPE PARKWAY & RYLAND STREET, SAN JOSE, CA	4939 ft / North East	397
145A	CSL	Laurel Grove Family Apartments and the Park Ave Senior Apartments/No Further Action	298 Laurel Grove Land and 370 Laurel Grove Land, SAN JOSE, CA	4940 ft / South East	397
146A	CSL	IONIZATION RESEARCH CO INC/ECOSOLUTIONS/No Action	820 PARK AVE, SAN JOSE, CA	4970 ft / South East	400
147A	CSL	Carlisle Development/Completed - Case Closed	76 Notre Dame, SAN JOSE, CA	4987 ft / East	401
148A	CSL	Carlisle Development/Status Not Applicable or Not Provided By Agency	76 NOTRE DAME, SAN JOSE, CA	4990 ft / East	402
149A	TSD	U-PLATE/Status Not Applicable or Not Provided By Agency	810 PARK AV A, SAN JOSE, CA	5006 ft / South East	402
150A	CSL	NBC UNIVERSAL/Completed - Case Closed	645 PARK AVE, SAN JOSE, CA	5090 ft / South East	403

MapHazardsPro Radius Search Report

Site Details Summary

150B	CSL	NBC UNIVERSAL/Status Not Applicable or Not Provided By Agency	645 PARK AVE, SAN JOSE, CA	5090 ft / South East	404
151A	CSL	GEORGE L. RICHEY US ARMY RESERVE CENTER/No Further Action	155 WEST HEDDING STREET, SAN JOSE, CA	5109 ft / North	404
152A	CSL	VILLA TORINO/Completed - Case Closed	CROSS BASSETT @ MARKET STREET, SAN JOSE, CA	5157 ft / East	405
152B	CSL	VILLA TORINO/Status Not Applicable or Not Provided By Agency	CROSS BASSETT @ MARKET STREET, SAN JOSE, CA	5157 ft / East	406
153A	CSL	AJ Commercial Laundry/All Chem Supply/Active	1173-1175 Campbell Avenue, SAN JOSE, CA	5169 ft / North West	406
154A	CSL	San Jose Transit Mall/Open - Inactive	Devine Street, SAN JOSE, CA	5203 ft / East	413
154B	CSL	San Jose Transit Mall/Status Not Applicable or Not Provided By Agency	DEVINE STREET, SAN JOSE, CA	5203 ft / East	414
155A	CSL	Variety Metal Finishing/Inactive - Needs Evaluation	1166 Campbell Drive, SAN JOSE, CA	5232 ft / North West	414
155B	CSL	Precision Specialties/Refer: Local Agency	1158 Campbell Avenue, SAN JOSE, CA	5232 ft / North West	415

MapHazardsPro Radius Search Report

Subject Property Sites

1

G L PERRY CONSTRUCTION, INC.~GL PERRY CONSTRUCTION INC
623 STOCKTON AVE, SAN JOSE, CA
Records: 1A,1B,

Site ID: -886785594
Distance: 0 ft, West

1A

Type: Hazardous Waste Information System (HAZNET)
Source: California DTSC's Hazardous Waste Tracking System's Facilities List

Record ID: CAHAZWTS-
CAC002597420

Record Details

Owner Name	PERRY CONSTRUCTION INC	Owner Phone	4082873779
Operator Or Contact Name	SUSAN GEISER	Operator Or Contact Phone	4082873779
Status	INACTIVE	Inactive Date	5/9/2006 9:12:00 AM
Record Entered	11/9/2005 9:12:06 AM	Last Update	11/9/2005 9:12:06 AM
Transporter Registration	INACTIVE	Owner Address	1566 SANTA MARIA AVE, SAN JOSE, CA 95125
Operator Or Contact Address	1566 SANTA MARIA AVE, SAN JOSE, CA 95125	Mailing Address	1566 SANTA MARIA AVE, SAN JOSE, CA 95125

1B

Type: Hazardous Waste Information System (HAZNET)
Source: California DTSC's Hazardous Waste Tracking System's Facilities List

Record ID: CAHAZWTS-
CAC002771545

Record Details

Owner Name	GERALD L PERRY	Owner Phone	4082873779
Operator Or Contact Name	DEB MUMPER	Operator Or Contact Phone	4082873779
Status	INACTIVE	Inactive Date	8/15/2014 3:11:11 PM
Record Entered	5/16/2014 3:11:11 PM	Last Update	8/16/2014 3:00:10 AM
Naics	23321	Transporter Registration	INACTIVE
Owner Address	623 STOCKTON AVE, SAN JOSE, CA 951262434	Operator Or Contact Address	623 STOCKTON AVE, SAN JOSE, CA 951262434
Mailing Address	623 STOCKTON AVE, SAN JOSE, CA 951262434		

2

A B PRESS~AB PRESS, INC.
615 STOCKTON AV, SAN JOSE, CA
Records: 2A,2B,2C,2D,

Site ID: -1587233865
Distance: 0 ft, South East

2A

Type: Small and Large Quantity Generators (GENERATOR)
Source: California EPA's CUPA facilities database

Record ID: CACUPAGN-
10354513

MapHazardsPro Radius Search Report

Subject Property Sites

Record Details

Phone	4088851500	Owner Name	ALKAKOS, FRED & JOSEPH, N
Primary Regulator	Santa Clara County Environmental Health	Hazardous Materials Business Plan Facility	No
Accidental Release Prevention Facility	No	Ust Facility	No
Aboveground Storage Tank	No	Hazardous Waste Generator	Yes
Recycler	No	Household Hazardous Waste Collection	No
Onsite Hazardous Waste Treatment	No	Mailing Address	615 STOCKTON AV, SAN JOSE, CA 95126
Owner Address	615 STOCKTON AV, SAN JOSE, CA 95126		

2B

Type: Hazardous Waste Information System (HAZNET)
Source: California DTSC's Hazardous Waste Tracking System's Facilities List

Record ID: CAHAZWTS-CAL000231730

Record Details

Owner Name	NORA JOSEPH & FRED ALKAKOS	Owner Phone	4088851500
Operator Or Contact Name	NORA JOSEPH/ADMIN	Operator Or Contact Phone	4088851500
Status	INACTIVE	Inactive Date	6/30/2016
Record Entered	11/26/2001	Last Update	12/9/2016 11:09:07 AM
Naics	323110	Are California Manifests	Yes
Transporter Registration	INACTIVE	Owner Address	1675 WALSH AVE. #5, SANTA CLARA, CA 950500000
Operator Or Contact Address	1675 WALSH AVE. #5, SANTA CLARA, CA 95050	Mailing Address	1675 WALSH AVE. #5, SANTA CLARA, CA 950500000

2C

Type: Small and Large Quantity Generators (GENERATOR)
Source: California EPA Site Portal

Record ID: CAREGGEN-2075

Record Details

Ei Id	10354513	Facility Program	Hazardous Waste Generator
--------------	----------	-------------------------	---------------------------

2D

Type: Hazardous Waste Information System (HAZNET)
Source: California Department of Toxic Substance Controls's Hazardous Waste Transportation System 1993-2012 Tanner List. Includes Nationally relevant data!

Record ID: NAHWTSXX-CAL000231730

Record Details

Phase-1 Environmental Services
5216 Harwood Road - San Jose, CA 95124
v. 831-422-2290 - f.

Page 23
6/21/2018
615 & 623 Stockton Ave, San Jose, CA 95126

MapHazardsPro Radius Search Report

Subject Property Sites

Contact Name NORA JOSEPH/ADMIN
Id Number Type State permanent number

Contact Phone 4088851500
Mailing Address 615 STOCKTON AVE, SAN JOSE, CA
 951260000

Manifest Summary

Year	2002	Manifest Details	0.25 tons of Photochemicals/photoprocessing waste disposed of by Recycler`
Year	2003	Manifest Details	0.22 tons of Photochemicals/photoprocessing waste disposed of by Recycler`
Year	2004	Manifest Details	0.12 tons of Photochemicals/photoprocessing waste disposed of by Recycler` 0.06 tons of Unspecified organic liquid mixture disposed of by Transfer station`
Year	2005	Manifest Details	0.25 tons of Photochemicals/photoprocessing waste disposed of by Recycler`
Year	2006	Manifest Details	0.04 tons of Photochemicals/photoprocessing waste disposed of by METALS RECOVERY INCLUDING RETORING,SMELTING,CHEMICALS,ECT` 0.19 tons of Photochemicals/photoprocessing waste disposed of by RECYCLER`
Year	2007	Manifest Details	0.2 tons of Photochemicals/photoprocessing waste disposed of by METALS RECOVERY INCLUDING RETORING,SMELTING,CHEMICALS,ECT`
Year	2008	Manifest Details	0.10425 tons of Photochemicals/photoprocessing waste disposed of by METALS RECOVERY INCLUDING RETORING,SMELTING,CHEMICALS,ECT`
Year	2009	Manifest Details	0.18765 tons of Photochemicals/photoprocessing waste disposed of by METALS RECOVERY INCLUDING RETORING,SMELTING,CHEMICALS,ECT` 0.017 tons of Unspecified organic liquid mixture disposed of by STORAGE, BULKING, AND/OR TRANSFER OFF SITE--NO TREATMENT/RECOVERY (H010-H129) OR (H131-H135)`
Year	2010	Manifest Details	0.0834 tons of Photochemicals/photoprocessing waste disposed of by METALS RECOVERY INCLUDING RETORING,SMELTING,CHEMICALS,ECT`

MapHazardsPro Radius Search Report

Subject Property Sites

Year	2011	Manifest Details	0.10425 tons of Photochemicals/photoprocessing waste disposed of by METALS RECOVERY INCLUDING RETORING,SMELTING,CHEMICALS,ECT`
Year	2012	Manifest Details	0.0834 tons of Photochemicals/photoprocessing waste disposed of by METALS RECOVERY INCLUDING RETORING,SMELTING,CHEMICALS,ECT`
Year	2013	Manifest Details	0.05004 tons of Unspecified alkaline solution disposed of by STORAGE, BULKING, AND/OR TRANSFER OFF SITE--NO TREATMENT/RECOVERY (H010-H129) OR (H131-H135) `0.0834 tons of Photochemicals/photoprocessing waste disposed of by METALS RECOVERY INCLUDING RETORING,SMELTING,CHEMICALS,ECT`

MapHazardsPro Radius Search Report

Surrounding Sites Details

3

JOANN GUERCIO~RAYMOND HAMMERSLEY
635 STOCKTON AVE, SAN JOSE, CA
Records: 3A,3B,3C,

Site ID: -860652649
Distance: 1 ft, North West

3A

Type: Hazardous Waste Information System (HAZNET)
Source: California DTSC's Hazardous Waste Tracking System's Facilities List

Record ID: CAHAZWTS-
CAC002608084

Record Details

Owner Name	RAYMOND HAMMERSLEY	Owner Phone	4082942730
Operator Or Contact Name	RAYMOND HAMMERSLEY	Operator Or Contact Phone	4082942730
Status	INACTIVE	Inactive Date	3/8/2007 3:09:31 PM
Record Entered	9/8/2006 3:09:31 PM	Last Update	4/5/2007 11:07:24 AM
Transporter Registration	INACTIVE	Owner Address	635 STOCKTON AVE, SAN JOSE, CA 951262434
Operator Or Contact Address	635 STOCKTON AVE, SAN JOSE, CA 951262434	Mailing Address	635 STOCKTON AVE, SAN JOSE, CA 951262434

3B

Type: Hazardous Waste Information System (HAZNET)
Source: California DTSC's Hazardous Waste Tracking System's Facilities List

Record ID: CAHAZWTS-
CAC002617242

Record Details

Owner Name	JOANN GUERCIO	Owner Phone	4083792001
Operator Or Contact Name	JOANN GUERCIO	Operator Or Contact Phone	4083792001
Status	INACTIVE	Inactive Date	11/28/2007 3:06:54 PM
Record Entered	5/31/2007 3:06:54 PM	Last Update	12/19/2007 9:48:49 AM
Are California Manifests	Yes	Transporter Registration	INACTIVE
Owner Address	2075 S BASCOM AVE, CAMPBELL, CA 950083203	Operator Or Contact Address	2075 S BASCOM AVE, CAMPBELL, CA 950083203
Mailing Address	2075 S BASCOM AVE, CAMPBELL, CA 950083203		

3C

Type: Hazardous Waste Information System (HAZNET)
Source: California Department of Toxic Substance Controls's Hazardous Waste Transportation System 1993-2012 Tanner List. Includes Nationally relevant data!

Record ID: NAHWTSXX-
CAC002617242

Record Details

Contact Name	JOANN GUERCIO	Contact Phone	4083792001
Id Number Type	State provisional or emergency number	Mailing Address	2075 S BASCOM AVE, CAMPBELL, CA 950083203

MapHazardsPro Radius Search Report

Surrounding Sites Details

Manifest Summary

Year	2007	Manifest Details	0.25 tons of Other organic solids disposed of by STORAGE, BULKING, AND/OR TRANSFER OFF SITE--NO TREATMENT/RECOVERY (H010-H129) OR (H131-H135)`
-------------	------	-------------------------	--

4

AH & G CORPORATION DBA MAACO COLLISION REPAIR & AUTO PAINTING~ALLAHOO INC DBA MAACO AUTO PAINTING & BODY WORKS~ALONGI BROTHERS~Maaco Collision Repair & Auto Painting
600 Stockton Ave, SAN JOSE, CA
Records: 4A,4B,4C,4D,4E,4F,4G,4H,4I,4J,

Site ID: -1458517732
Distance: 99 ft, East

4A

Type: Small and Large Quantity Generators (GENERATOR)
Source: California EPA's CUPA facilities database

Record ID: CACUPAGN-10154577

Record Details

Phone	(408) 947-9451	Fax	(408) 947-0570
Operator Name	Elias Garcia	Operator Phone	(408) 947-9451
Owner Name	AH&G Corporation	Owner Phone	(408) 947-9451
E Contact Name	Elias Garcia	E Contact Phone	(510) 754-7348
E Contact Mailing Address	600 Stockton Avenue	Primary Regulator	Santa Clara County Environmental Health
Hazardous Materials Business Plan Facility	Yes	Accidental Release Prevention Facility	No
Ust Facility	No	Aboveground Storage Tank	No
Hazardous Waste Generator	Yes	Recycler	No
Household Hazardous Waste Collection	No	Onsite Hazardous Waste Treatment	No
Mailing Address	600 Stockton Avenue, San Jose, CA 95126	Owner Address	600 Stockton Avenue, San Jose, CA 95126
E Contact Address	San Jose, CA 95126		

4B

Type: Hazardous Materials Storage and Incident Records (HAZMAT)
Source: California EPA's CUPA facilities database

Record ID: CACUPAHM-10154577

Record Details

Phone	(408) 947-9451	Fax	(408) 947-0570
Operator Name	Elias Garcia	Operator Phone	(408) 947-9451
Owner Name	AH&G Corporation	Owner Phone	(408) 947-9451
Owner Country	United States	E Contact Name	Elias Garcia

MapHazardsPro Radius Search Report

Surrounding Sites Details

E Contact Phone	(510) 754-7348	E Contact Mailing Address	600 Stockton Avenue
E Contact Country	United States	Primary Regulator	Santa Clara County Environmental Health
Hazardous Materials Business Plan Facility	Yes	Accidental Release Prevention Facility	No
Ust Facility	No	Aboveground Storage Tank	No
Hazardous Waste Generator	Yes	Recycler	No
Household Hazardous Waste Collection	No	Onsite Hazardous Waste Treatment	No
Mailing Address	600 Stockton Avenue, San Jose, CA 95126	Owner Address	600 Stockton Avenue, San Jose, CA 95126
E Contact Address	San Jose, CA 95126		

4C

Type: Hazardous Waste Information System (HAZNET)
Source: California DTSC's Hazardous Waste Tracking System's Facilities List

Record ID: CAHAZWTS-
CAD029275237

Record Details

Owner Name	COLLISION & MECHANICAL SERVICE	Owner Phone	0000000000
Operator Or Contact Name	MARK ALONGI/TREAS	Status	INACTIVE
Inactive Date	6/30/2002	Record Entered	4/10/1987
Last Update	4/1/2003 2:27:15 PM	Naics	811121
Are California Manifests	Yes	Transporter Registration	INACTIVE
Owner Address	600 STOCKTON AVE, SAN JOSE, CA	Operator Or Contact Address	600 STOCKTON AVE, SAN JOSE, CA
Mailing Address	600 STOCKTON AVE, SAN JOSE, CA 951260000		

4D

Type: Hazardous Waste Information System (HAZNET)
Source: California DTSC's Hazardous Waste Tracking System's Facilities List

Record ID: CAHAZWTS-
CAL000325941

Record Details

Owner Name	ALLAHOO INC	Owner Phone	4084258335
Operator Or Contact Name	SHER KHAN	Operator Or Contact Phone	4084258335
Status	INACTIVE	Inactive Date	6/30/2008
Record Entered	10/19/2007 1:30:44 PM	Last Update	5/12/2009 3:56:01 PM
Naics	811121	Are California Manifests	Yes
Transporter Registration	INACTIVE	Owner Address	1825 E CAPITOL EXPY, SAN JOSE, CA 951211562
Operator Or Contact Address	1825 E CAPITOL EXPY, SAN JOSE, CA 951211562	Mailing Address	1825 E CAPITOL EXPY, SAN JOSE, CA 951211562

MapHazardsPro Radius Search Report

Surrounding Sites Details

4E

Type: Hazardous Waste Information System (HAZNET)
Source: California DTSC's Hazardous Waste Tracking System's Facilities List

Record ID: CAHAZWTS-
CAL000337692

Record Details

Owner Name	AH&G CORPORATION	Owner Phone	4089479451
Operator Or Contact Name	ELIAS GARCIA	Operator Or Contact Phone	4089479451
Status	ACTIVE	Record Entered	11/3/2008 4:02:40 PM
Last Update	8/15/2016 1:32:31 PM	Naics	811121
Are California Manifests	Yes	Transporter Registration	ACTIVE
Owner Address	600 STOCKTON AVE, SAN JOSE, CA 951260000	Operator Or Contact Address	600 STOCKTON AVE, SAN JOSE, CA 95126
Mailing Address	600 STOCKTON AVE, SAN JOSE, CA 951260000		

4F

Type: Small and Large Quantity Generators (GENERATOR)
Source: California EPA Site Portal

Record ID: CAREGGEN-396947

Record Details

Ei Id	10154577	Facility Program	Hazardous Waste Generator
--------------	----------	-------------------------	---------------------------

4G

Type: Hazardous Materials Storage and Incident Records (HAZMAT)
Source: California EPA Site Portal

Record ID: CAREGHAZ-396947

Record Details

Ei Id	10154577	Facility Program	Chemical Storage Facilities
--------------	----------	-------------------------	-----------------------------

4H

Type: Hazardous Waste Information System (HAZNET)
Source: California Department of Toxic Substance Controls's Hazardous Waste Transportation System 1993-2012 Tanner List. Includes Nationally relevant data!

Record ID: NAHWTSXX-
CAD029275237

Record Details

Contact Name	MARK ALONGI/TREAS	Contact Phone	--
Id Number Type	Federal permanent or provisional number. State provisional before 1988.	Mailing Address	600 STOCKTON AVE, SAN JOSE, CA 951260000

Manifest Summary

MapHazardsPro Radius Search Report

Surrounding Sites Details

Year	1993	Manifest Details	.5421 tons of Oxygenated solvents (acetone, butanol, ethyl acetate, etc.) disposed of by Unknown`.3336 tons of Aqueous solution with total organic residues less than 10 percent disposed of by Unknown`.15429 tons of Oxygenated solvents (acetone, butanol, ethyl acetate, etc.) disposed of by Recycler`.8590 tons of Aqueous solution with total organic residues less than 10 percent disposed of by Transfer station`
Year	1994	Manifest Details	.3336 tons of Aqueous solution with total organic residues less than 10 percent disposed of by Unknown`.15095 tons of Oxygenated solvents (acetone, butanol, ethyl acetate, etc.) disposed of by Recycler`.10424 tons of Aqueous solution with total organic residues less than 10 percent disposed of by Transfer station`
Year	1995	Manifest Details	.5421 tons of Oxygenated solvents (acetone, butanol, ethyl acetate, etc.) disposed of by Recycler`.4587 tons of Aqueous solution with total organic residues less than 10 percent disposed of by Transfer station`
Year	1996	Manifest Details	.9174 tons of Aqueous solution with total organic residues less than 10 percent disposed of by Transfer station`.5004 tons of Oxygenated solvents (acetone, butanol, ethyl acetate, etc.) disposed of by Transfer station`.6880 tons of Hydrocarbon solvents (benzene, hexane, Stoddard, Etc.) disposed of by Recycler`.14386 tons of Oxygenated solvents (acetone, butanol, ethyl acetate, etc.) disposed of by Recycler`
Year	1997	Manifest Details	1.9806 tons of Hydrocarbon solvents (benzene, hexane, Stoddard, Etc.) disposed of by Recycler`.2502 tons of Aqueous solution with total organic residues less than 10 percent disposed of by Transfer station`
Year	1998	Manifest Details	1.0673 tons of Unspecified solvent mixture disposed of by Recycler`.10633 tons of Aqueous solution with total organic residues less than 10 percent disposed of by Transfer station`.1209 tons of Unspecified solvent mixture disposed of by Recycler`.7297 tons of Hydrocarbon solvents (benzene, hexane, Stoddard, Etc.) disposed of by Recycler`.3336 tons of Aqueous solution with total organic residues less than 10 percent disposed of by Transfer station`
Year	1999	Manifest Details	.0000 tons of Unknown disposed of by Recycler`.2335 tons of Unspecified solvent mixture disposed of by Recycler`.1.0216 tons of Aqueous solution with total organic residues less than 10 percent disposed of by Transfer station`.1.7967 tons of Unspecified solvent

MapHazardsPro Radius Search Report

Surrounding Sites Details

Year	2000	Manifest Details	mixture disposed of by Recycler` 0 tons of Unspecified solvent mixture disposed of by Unknown` 0.17 tons of Unspecified solvent mixture disposed of by Unknown` 0.22 tons of Unspecified solvent mixture disposed of by Recycler` 0.68 tons of Unspecified solvent mixture disposed of by Recycler` 0.22 tons of Aqueous solution with total organic residues less than 10 percent disposed of by Transfer station`
-------------	------	-------------------------	--

Record Details

Contact Name SHER KHAN
Id Number Type State permanent number

Contact Phone 4084258335
Mailing Address 1825 E CAPITOL EXPY, SAN JOSE, CA 951211562

Manifest Summary

Year	2008	Manifest Details	0.4587 tons of Hydrocarbon solvents (benzene, hexane, Stoddard, Etc.) disposed of by STORAGE, BULKING, AND/OR TRANSFER OFF SITE--NO TREATMENT/RECOVERY (H010-H129) OR (H131-H135)` 0.7095 tons of Oxygenated solvents (acetone, butanol, ethyl acetate, etc.) disposed of by STORAGE, BULKING, AND/OR TRANSFER OFF SITE--NO TREATMENT/RECOVERY (H010-H129) OR (H131-H135)`
-------------	------	-------------------------	--

Record Details

Contact Name ELIAS GARCIA
Id Number Type State permanent number

Contact Phone 4089479451
Mailing Address 600 STOCKTON AVE, SAN JOSE, CA 951260000

Manifest Summary

Year	2015	Manifest Details	0.7 tons of Other organic solids disposed of by STORAGE, BULKING, AND/OR TRANSFER OFF SITE--NO TREATMENT/RECOVERY (H010-H129) OR (H131-H135)`
-------------	------	-------------------------	---

MapHazardsPro Radius Search Report

Surrounding Sites Details

Year	2013	Manifest Details	0.108 tons of Unspecified solvent mixture disposed of by STORAGE, BULKING, AND/OR TRANSFER OFF SITE--NO TREATMENT/RECOVERY (H010-H129) OR (H131-H135) `
Year	2014	Manifest Details	0.4 tons of Other organic solids disposed of by STORAGE, BULKING, AND/OR TRANSFER OFF SITE--NO TREATMENT/RECOVERY (H010-H129) OR (H131-H135) `
Year	2009	Manifest Details	1.386 tons of Oxygenated solvents (acetone, butanol, ethyl acetate, etc.) disposed of by STORAGE, BULKING, AND/OR TRANSFER OFF SITE--NO TREATMENT/RECOVERY (H010-H129) OR (H131-H135) ` 0.22935 tons of Hydrocarbon solvents (benzene, hexane, Stoddard, Etc.) disposed of by STORAGE, BULKING, AND/OR TRANSFER OFF SITE--NO TREATMENT/RECOVERY (H010-H129) OR (H131-H135) `
Year	2010	Manifest Details	0.891 tons of Oxygenated solvents (acetone, butanol, ethyl acetate, etc.) disposed of by STORAGE, BULKING, AND/OR TRANSFER OFF SITE--NO TREATMENT/RECOVERY (H010-H129) OR (H131-H135) ` 0.68805 tons of Hydrocarbon solvents (benzene, hexane, Stoddard, Etc.) disposed of by STORAGE, BULKING, AND/OR TRANSFER OFF SITE--NO TREATMENT/RECOVERY (H010-H129) OR (H131-H135) `
Year	2011	Manifest Details	0.68805 tons of Hydrocarbon solvents (benzene, hexane, Stoddard, Etc.) disposed of by STORAGE, BULKING, AND/OR TRANSFER OFF SITE--NO TREATMENT/RECOVERY (H010-H129) OR (H131-H135) ` 0.576 tons of Unspecified solvent mixture disposed of by STORAGE, BULKING, AND/OR TRANSFER OFF SITE--NO TREATMENT/RECOVERY (H010-H129) OR (H131-H135) `
Year	2012	Manifest Details	0.792 tons of Unspecified solvent mixture disposed of by STORAGE, BULKING, AND/OR TRANSFER OFF SITE--NO TREATMENT/RECOVERY (H010-H129) OR (H131-H135) `

MapHazardsPro Radius Search Report

Surrounding Sites Details

Record Details

Owner Name	SAN JOSE BOILER WORKS	Owner Phone	4082955235
Operator Or Contact Name	JAKE CLAMPETT	Operator Or Contact Phone	4082955235
Status	INACTIVE	Inactive Date	5/3/2011
Record Entered	11/3/2010 9:17:33 AM	Last Update	11/3/2010 9:17:33 AM
Transporter Registration	INACTIVE	Owner Address	610 STOCKTON AVE, SAN JOSE, CA 95126
Operator Or Contact Address	610 STOCKTON AVE, SAN JOSE, CA 95126	Mailing Address	610 STOCKTON AVE, SAN JOSE, CA 95126

Record Details

Phone	408-279-4801	Fax	408-286-1410
Operator Name	ROYAL COACH TOURS	Operator Phone	408-279-4801
Owner Name	ROYAL COACH TOURS INC	Owner Phone	408-279-4801
E Contact Name	STEVE TESCONI	E Contact Phone	408-279-4801
E Contact Mailing Address	630 STOCKTON AVE	Primary Regulator	Santa Clara County Environmental Health
Hazardous Materials Business Plan Facility	Yes	Accidental Release Prevention Facility	No
Ust Facility	Yes	Aboveground Storage Tank	No
Hazardous Waste Generator	Yes	Recycler	No
Household Hazardous Waste Collection	No	Onsite Hazardous Waste Treatment	No
Mailing Address	630 STOCKTON AVE, SAN JOSE, CA 95126	Owner Address	630 STOCKTON AVE, SAN JOSE, CA 95126
E Contact Address	STEVE@ROYAL-COACH.COM, SAN JOSE, CA 95126		

MapHazardsPro Radius Search Report

Surrounding Sites Details

Record Details

Phone	408-279-4801	Fax	408-286-1410
Operator Name	ROYAL COACH TOURS	Operator Phone	408-279-4801
Owner Name	ROYAL COACH TOURS INC	Owner Phone	408-279-4801
Owner Country	United States	E Contact Name	STEVE TESCONI
E Contact Phone	408-279-4801	E Contact Mailing Address	630 STOCKTON AVE
E Contact Country	United States	Primary Regulator	Santa Clara County Environmental Health
Hazardous Materials Business Plan Facility	Yes	Accidental Release Prevention Facility	No
Ust Facility	Yes	Aboveground Storage Tank	No
Hazardous Waste Generator	Yes	Recycler	No
Household Hazardous Waste Collection	No	Onsite Hazardous Waste Treatment	No
Mailing Address	630 STOCKTON AVE, SAN JOSE, CA 95126	Owner Address	630 STOCKTON AVE, SAN JOSE, CA 95126
E Contact Address	STEVE@ROYAL-COACH.COM, SAN JOSE, CA 95126		

Record Details

Phone	408-279-4801	Fax	408-286-1410
Operator Name	ROYAL COACH TOURS	Operator Phone	408-279-4801
Owner Name	ROYAL COACH TOURS INC	Owner Phone	408-279-4801
E Contact Name	STEVE TESCONI	E Contact Phone	408-279-4801
E Contact Mailing Address	630 STOCKTON AVE	Primary Regulator	Santa Clara County Environmental Health
Hazardous Materials Business Plan Facility	Yes	Accidental Release Prevention Facility	No
Ust Facility	Yes	Aboveground Storage Tank	No
Hazardous Waste Generator	Yes	Recycler	No
Household Hazardous Waste Collection	No	Onsite Hazardous Waste Treatment	No
Mailing Address	630 STOCKTON AVE, SAN JOSE, CA 95126	Owner Address	630 STOCKTON AVE, SAN JOSE, CA 95126

MapHazardsPro Radius Search Report

Surrounding Sites Details

E Contact Address STEVE@ROYAL-COACH.COM, SAN JOSE,
CA 95126

Record Details

Owner Name	ROYAL COACH TOURS	Owner Phone	0000000000
Operator Or Contact Name	DAVID ROBERSON CONSULTANT	Operator Or Contact Phone	4089971505
Status	INACTIVE	Inactive Date	10/25/2000
Record Entered	7/23/1991	Last Update	10/25/2000
Transporter Registration	INACTIVE	Mailing Address	--, MILPITAS, CA 950350000

Record Details

Owner Name	THE CO	Owner Phone	0000000000
Operator Or Contact Name	MICHELLE HEINRICHS RECPT	Operator Or Contact Phone	4089577700
Status	INACTIVE	Inactive Date	10/25/2000
Record Entered	7/31/1991	Last Update	10/25/2000
Transporter Registration	INACTIVE	Mailing Address	--, SAN JOSE, CA 951260000

Record Details

Owner Name	ROYAL COACH TOURS	Owner Phone	0000000000
Operator Or Contact Name	BOB CHRISTIAN, MGR	Operator Or Contact Phone	4082794801
Status	INACTIVE	Inactive Date	1/1/1991
Record Entered	5/5/1987	Last Update	11/27/2001
Transporter Registration	INACTIVE	Mailing Address	644 STOCKTON AVE, SAN JOSE, CA 951260000

MapHazardsPro Radius Search Report

Surrounding Sites Details

Record Details

Owner Name	ROYAL COACH TOURS INC	Owner Phone	4082794801
Operator Or Contact Name	DAN SMITH	Operator Or Contact Phone	4082794801
Status	INACTIVE	Inactive Date	6/30/2005 3:01:00 PM
Record Entered	8/13/2002 3:05:06 PM	Last Update	5/25/2007 10:47:07 AM
Naics	56152	Are California Manifests	Yes
Transporter Registration	INACTIVE	Owner Address	630 STOCKTON AVE, SAN JOSE, CA 951262433
Operator Or Contact Address	630 STOCKTON AVE, SAN JOSE, CA 951262433	Mailing Address	630 STOCKTON AVE, SAN JOSE, CA 951262433

Record Details

Case Type	LUST Cleanup Site	Status	Completed - Case Closed
Status Date	5/17/1996 12:00:00 AM	Cuf Case	NO
Lead Agency	SANTA CLARA COUNTY LOP	Local Agency	SANTA CLARA COUNTY LOP
File Location	All Files are on GeoTracker or in the Local Agency Database	Potential Contaminants Of Concern	Gasoline
Potential Media Affected	Soil	Begin Date	8/13/1991 12:00:00 AM
Estimated Status	Closed case or No Further Action		

Site Status History

Status	Open - Case Begin Date	Status Date	1991-08-13 00:00:00
Status	Open - Site Assessment	Status Date	1991-08-13 00:00:00
Status	Completed - Case Closed	Status Date	1996-05-17 00:00:00

Site Regulatory Activities

Action Type	REMEDIATION	Date	1991-08-05 00:00:00
Action	Excavation		

MapHazardsPro Radius Search Report

Surrounding Sites Details

Action Type	Other	Date	1993-08-12 00:00:00
Action	Leak Reported		
Action Type	ENFORCEMENT	Date	1994-02-24 00:00:00
Action	Notice of Responsibility - #39939		
Action Type	ENFORCEMENT	Date	1996-05-17 00:00:00
Action	Closure/No Further Action Letter		
Action Type	RESPONSE	Date	1996-05-17 00:00:00
Action	Other Report / Document		

Record Details

Ei Id	10354642	Facility Program	Hazardous Waste Generator
--------------	----------	-------------------------	---------------------------

Violations

Violation Date	2/23/2016 12:00:00 AM	Citation	HSC 6.75 25299.30-25299.34 - California Health and Safety Code, Chapter 6.75, Section(s) 25299.30-25299.34
Violation Description	Failure to submit and maintain complete and current Certification of Financial Responsibility or other mechanism of financial assurance.	Violation Notes	The Chief Financial Officer (CFO) letter electronically submitted on CERS is dated 2/11/14 and has expired. Provide a current CFO letter and electronically submit it on CERS (SECOND NOTICE).
Violation Division	Santa Clara County Environmental Health	Violation Program	UST
Violation Source	CERS		
Violation Date	2/24/2015 12:00:00 AM	Citation	HSC 6.75 25299.30-25299.34 - California Health and Safety Code, Chapter 6.75, Section(s) 25299.30-25299.34
Violation Description	Failure to submit and maintain complete and current Certification of Financial Responsibility or other mechanism of financial assurance.	Violation Notes	THE CFO LETTER FOUND ON CERS HAS EXPIRED. PROVIDE A CURRENT COPY OF THIS LETTER VIA CERS.
Violation Division	Santa Clara County Environmental Health	Violation Program	UST
Violation Source	CERS		

Violation Date	1/10/2014 12:00:00 AM	Citation	HSC 6.67 Multiple - California Health and Safety Code, Chapter 6.67, Section(s) Multiple
Violation Description	Haz Waste Generator Program - Operations/Maintenance - General	Violation Notes	Returned to compliance on 02/14/2014. Facility has not been performing routine inspections of the hazardous waste accumulation areas. Restart weekly inspections of hazardous waste accumulati
Violation Division	Santa Clara County Environmental Health	Violation Program	HW

MapHazardsPro Radius Search Report

Surrounding Sites Details

Violation Source CERS

Violation Date 1/10/2014 12:00:00 AM **Citation** 22 CCR 16 66266.130 - California Code of Regulations, Title 22, Chapter 16, Section(s) 66266.130

Violation Description Failure to properly handle, manage, label, and recycle used oil and fuel filters. **Violation Notes** Returned to compliance on 01/10/2014.
Observed two used filter containers with open tops. Ensure the drums are closed except when adding or removing filters. Drums closed during inspection.

Violation Division Santa Clara County Environmental Health **Violation Program** HW

Violation Source CERS

Violation Date 2/23/2016 12:00:00 AM **Citation** Un-Specified
Violation Description UST Program - Administration/Documentation - For use of Local Ordinance only **Violation Notes** The certified return-to-compliance from last year's inspection dated 2/24/15 has not been filed with our agency within 30 days of that inspection date. Submit the return and ensure that all certified responses to our current & future inspections are submi

Violation Division Santa Clara County Environmental Health **Violation Program** UST
Violation Source CERS

Violation Date 1/10/2014 12:00:00 AM **Citation** 22 CCR 12 66262.34(f) - California Code of Regulations, Title 22, Chapter 12, Section(s) 66262.34(f)
Violation Description Failure to properly label hazardous waste accumulation containers with the following requirements: \"Hazardous Waste\", name and address of the generator, physical and chemical characteristics of the Hazardous Waste, and starting accumulation date. **Violation Notes** Returned to compliance on 02/14/2014.
The antifreeze waste tank did not have the hazard properties (corrected during the inspection) marked or the most recent accumulation start date. The wa

Violation Division Santa Clara County Environmental Health **Violation Program** HW

Violation Source CERS

Violation Date 2/24/2015 12:00:00 AM **Citation** 23 CCR 16 2715(f) - California Code of Regulations, Title 23, Chapter 16, Section(s) 2715(f)

MapHazardsPro Radius Search Report

Surrounding Sites Details

Violation Description	Failure to comply with one or more of the following: provide training to facility employee(s) responsible for proper operation and maintenance every 12 months and/or train new employee(s) who are responsible for proper operation and maintenance within 30-days of hire and/or to have at least one employee present during operating hours that has been trained in the proper operation and maintenance of the UST system.	Violation Notes	EMPLOYEE TRAINING HAS EXPIRED FOR ALL EMPLOYEES AT THIS SITE. PROVIDE REQUIRED TRAINING IMMEDIATELY AND PROVIDE A COPY OF THE LIST OF EMPLOYEES THAT WERE TRAINED BY THE DESIGNATED OPERATOR.
Violation Division	Santa Clara County Environmental Health	Violation Program	UST
Violation Source	CERS		
Violation Date	2/24/2015 12:00:00 AM	Citation	23 CCR 16 2665 - California Code of Regulations, Title 23, Chapter 16, Section(s) 2665
Violation Description	Failure to comply with one or more of the following: failure to install a spill bucket, have a functional drain valve or other method for the removal of liquid from the spill bucket/spill container, and/or be resistant to galvanic corrosion.	Violation Notes	THE 5-GALLON SPILL BUCKET FAILED TESTING WHEN IT WAS TESTED USING THE ACCELERATED INCON TESTER. MAKE REPAIRS TO THE SPILL BUCKET AND HAVE THE SPILL BUCKET RETEST. NOTIFY OUR OFFICE HOW THIS ISSUE WAS RESOLVED.
Violation Division	Santa Clara County Environmental Health	Violation Program	UST
Violation Source	CERS		

Enforcements

Enforcement Action Date	1/10/2014 12:00:00 AM	Enforcement Action Type	Notice of Violation (Unified Program)
Enforcement Action Description	Notice of Violation Issued by the Inspector at the Time of Inspection	Enforcement Action Notes	
Enforcement Action Division	Santa Clara County Environmental Health	Enforcement Action Program	HW
Enforcement Action Source	CERS		
Enforcement Action Date	2/24/2015 12:00:00 AM	Enforcement Action Type	Notice of Violation (Unified Program)
Enforcement Action Description	Notice of Violation Issued by the Inspector at the Time of Inspection	Enforcement Action Notes	
Enforcement Action Division	Santa Clara County Environmental Health	Enforcement Action Program	UST
Enforcement Action Source	CERS		

Record Details

Ei Id	10354642	Facility Program	Chemical Storage Facilities
--------------	----------	-------------------------	-----------------------------

MapHazardsPro Radius Search Report

Surrounding Sites Details

Violations

Violation Date	2/23/2016 12:00:00 AM	Citation	HSC 6.75 25299.30-25299.34 - California Health and Safety Code, Chapter 6.75, Section(s) 25299.30-25299.34
Violation Description	Failure to submit and maintain complete and current Certification of Financial Responsibility or other mechanism of financial assurance.	Violation Notes	The Chief Financial Officer (CFO) letter electronically submitted on CERS is dated 2/11/14 and has expired. Provide a current CFO letter and electronically submit it on CERS (SECOND NOTICE).
Violation Division	Santa Clara County Environmental Health	Violation Program	UST
Violation Source	CERS		
Violation Date	2/24/2015 12:00:00 AM	Citation	HSC 6.75 25299.30-25299.34 - California Health and Safety Code, Chapter 6.75, Section(s) 25299.30-25299.34
Violation Description	Failure to submit and maintain complete and current Certification of Financial Responsibility or other mechanism of financial assurance.	Violation Notes	THE CFO LETTER FOUND ON CERS HAS EXPIRED. PROVIDE A CURRENT COPY OF THIS LETTER VIA CERS.
Violation Division	Santa Clara County Environmental Health	Violation Program	UST
Violation Source	CERS		
Violation Date	1/10/2014 12:00:00 AM	Citation	HSC 6.67 Multiple - California Health and Safety Code, Chapter 6.67, Section(s) Multiple
Violation Description	Haz Waste Generator Program - Operations/Maintenance - General	Violation Notes	Returned to compliance on 02/14/2014. Facility has not been performing routine inspections of the hazardous waste accumulation areas. Restart weekly inspections of hazardous waste accumulati
Violation Division	Santa Clara County Environmental Health	Violation Program	HW
Violation Source	CERS		
Violation Date	1/10/2014 12:00:00 AM	Citation	22 CCR 16 66266.130 - California Code of Regulations, Title 22, Chapter 16, Section(s) 66266.130
Violation Description	Failure to properly handle, manage, label, and recycle used oil and fuel filters.	Violation Notes	Returned to compliance on 01/10/2014. Observed two used filter containers with open tops. Ensure the drums are closed except when adding or removing filters. Drums closed during inspection.
Violation Division	Santa Clara County Environmental Health	Violation Program	HW
Violation Source	CERS		
Violation Date	2/23/2016 12:00:00 AM	Citation	Un-Specified
Violation Description	UST Program - Administration/Documentation - For use of Local Ordinance only	Violation Notes	The certified return-to-compliance from last year's inspection dated 2/24/15 has not been filed with our agency within 30 days of that inspection date. Submit the return and ensure that all certified responses to our current & future inspections are submi

MapHazardsPro Radius Search Report

Surrounding Sites Details

Violation Division	Santa Clara County Environmental Health	Violation Program	UST
Violation Source	CERS		
Violation Date	1/10/2014 12:00:00 AM	Citation	22 CCR 12 66262.34(f) - California Code of Regulations, Title 22, Chapter 12, Section(s) 66262.34(f)
Violation Description	Failure to properly label hazardous waste accumulation containers with the following requirements: \"Hazardous Waste\", name and address of the generator, physical and chemical characteristics of the Hazardous Waste, and starting accumulation date.	Violation Notes	Returned to compliance on 02/14/2014. The antifreeze waste tank did not have the hazard properties (corrected during the inspection) marked or the most recent accumulation start date. The wa
Violation Division	Santa Clara County Environmental Health	Violation Program	HW
Violation Source	CERS		
Violation Date	2/24/2015 12:00:00 AM	Citation	23 CCR 16 2715(f) - California Code of Regulations, Title 23, Chapter 16, Section(s) 2715(f)
Violation Description	Failure to comply with one or more of the following: provide training to facility employee(s) responsible for proper operation and maintenance every 12 months and/or train new employee(s) who are responsible for proper operation and maintenance within 30-days of hire and/or to have at least one employee present during operating hours that has been trained in the proper operation and maintenance of the UST system.	Violation Notes	EMPLOYEE TRAINING HAS EXPIRED FOR ALL EMPLOYEES AT THIS SITE. PROVIDE REQUIRED TRAINING IMMEDIATELY AND PROVIDE A COPY OF THE LIST OF EMPLOYEES THAT WERE TRAINED BY THE DESIGNATED OPERATOR.
Violation Division	Santa Clara County Environmental Health	Violation Program	UST
Violation Source	CERS		
Violation Date	2/24/2015 12:00:00 AM	Citation	23 CCR 16 2665 - California Code of Regulations, Title 23, Chapter 16, Section(s) 2665
Violation Description	Failure to comply with one or more of the following: failure to install a spill bucket, have a functional drain valve or other method for the removal of liquid from the spill bucket/spill container, and/or be resistant to galvanic corrosion.	Violation Notes	THE 5-GALLON SPILL BUCKET FAILED TESTING WHEN IT WAS TESTED USING THE ACCELERATED INCON TESTER. MAKE REPAIRS TO THE SPILL BUCKET AND HAVE THE SPILL BUCKET RETEST. NOTIFY OUR OFFICE HOW THIS ISSUE WAS RESOLVED.
Violation Division	Santa Clara County Environmental Health	Violation Program	UST
Violation Source	CERS		

MapHazardsPro Radius Search Report

Surrounding Sites Details

Enforcements

Enforcement Action Date 1/10/2014 12:00:00 AM

Enforcement Action Description Notice of Violation Issued by the Inspector at the Time of Inspection

Enforcement Action Division Santa Clara County Environmental Health

Enforcement Action Source CERS

Enforcement Action Type Notice of Violation (Unified Program)

Enforcement Action Notes

Enforcement Action Program HW

Enforcement Action Date 2/24/2015 12:00:00 AM

Enforcement Action Description Notice of Violation Issued by the Inspector at the Time of Inspection

Enforcement Action Division Santa Clara County Environmental Health

Enforcement Action Source CERS

Enforcement Action Type Notice of Violation (Unified Program)

Enforcement Action Notes

Enforcement Action Program UST

Record Details

Facility Program Leaking Underground Storage Tank Cleanup Site

Violations

Violation Date 2/23/2016 12:00:00 AM

Violation Description Failure to submit and maintain complete and current Certification of Financial Responsibility or other mechanism of financial assurance.

Violation Division Santa Clara County Environmental Health
Violation Source CERS

Citation HSC 6.75 25299.30-25299.34 - California Health and Safety Code, Chapter 6.75, Section(s) 25299.30-25299.34

Violation Notes The Chief Financial Officer (CFO) letter electronically submitted on CERS is dated 2/11/14 and has expired. Provide a current CFO letter and electronically submit it on CERS (SECOND NOTICE).

Violation Program UST

Violation Date 2/24/2015 12:00:00 AM

Violation Description Failure to submit and maintain complete and current Certification of Financial Responsibility or other mechanism of financial assurance.

Violation Division Santa Clara County Environmental Health
Violation Source CERS

Citation HSC 6.75 25299.30-25299.34 - California Health and Safety Code, Chapter 6.75, Section(s) 25299.30-25299.34

Violation Notes THE CFO LETTER FOUND ON CERS HAS EXPIRED. PROVIDE A CURRENT COPY OF THIS LETTER VIA CERS.

Violation Program UST

MapHazardsPro Radius Search Report

Surrounding Sites Details

Violation Date	1/10/2014 12:00:00 AM	Citation	HSC 6.67 Multiple - California Health and Safety Code, Chapter 6.67, Section(s) Multiple
Violation Description	Haz Waste Generator Program - Operations/Maintenance - General	Violation Notes	Returned to compliance on 02/14/2014. Facility has not been performing routine inspections of the hazardous waste accumulation areas. Restart weekly inspections of hazardous waste accumulati
Violation Division	Santa Clara County Environmental Health	Violation Program	HW
Violation Source	CERS		
Violation Date	1/10/2014 12:00:00 AM	Citation	22 CCR 16 66266.130 - California Code of Regulations, Title 22, Chapter 16, Section(s) 66266.130
Violation Description	Failure to properly handle, manage, label, and recycle used oil and fuel filters.	Violation Notes	Returned to compliance on 01/10/2014. Observed two used filter containers with open tops. Ensure the drums are closed except when adding or removing filters. Drums closed during inspection.
Violation Division	Santa Clara County Environmental Health	Violation Program	HW
Violation Source	CERS		
Violation Date	2/23/2016 12:00:00 AM	Citation	Un-Specified
Violation Description	UST Program - Administration/Documentation - For use of Local Ordinance only	Violation Notes	The certified return-to-compliance from last year's inspection dated 2/24/15 has not been filed with our agency within 30 days of that inspection date. Submit the return and ensure that all certified responses to our current & future inspections are submit
Violation Division	Santa Clara County Environmental Health	Violation Program	UST
Violation Source	CERS		
Violation Date	1/10/2014 12:00:00 AM	Citation	22 CCR 12 66262.34(f) - California Code of Regulations, Title 22, Chapter 12, Section(s) 66262.34(f)
Violation Description	Failure to properly label hazardous waste accumulation containers with the following requirements: \"Hazardous Waste\", name and address of the generator, physical and chemical characteristics of the Hazardous Waste, and starting accumulation date.	Violation Notes	Returned to compliance on 02/14/2014. The antifreeze waste tank did not have the hazard properties (corrected during the inspection) marked or the most recent accumulation start date. The wa
Violation Division	Santa Clara County	Violation Program	HW

MapHazardsPro Radius Search Report

Surrounding Sites Details

	Environmental Health		
Violation Source	CERS		
Violation Date	2/24/2015 12:00:00 AM	Citation	23 CCR 16 2715(f) - California Code of Regulations, Title 23, Chapter 16, Section(s) 2715(f)
Violation Description	Failure to comply with one or more of the following: provide training to facility employee(s) responsible for proper operation and maintenance every 12 months and/or train new employee(s) who are responsible for proper operation and maintenance within 30-days of hire and/or to have at least one employee present during operating hours that has been trained in the proper operation and maintenance of the UST system.	Violation Notes	EMPLOYEE TRAINING HAS EXPIRED FOR ALL EMPLOYEES AT THIS SITE. PROVIDE REQUIRED TRAINING IMMEDIATELY AND PROVIDE A COPY OF THE LIST OF EMPLOYEES THAT WERE TRAINED BY THE DESIGNATED OPERATOR.
Violation Division	Santa Clara County Environmental Health	Violation Program	UST
Violation Source	CERS		
Violation Date	2/24/2015 12:00:00 AM	Citation	23 CCR 16 2665 - California Code of Regulations, Title 23, Chapter 16, Section(s) 2665
Violation Description	Failure to comply with one or more of the following: failure to install a spill bucket, have a functional drain valve or other method for the removal of liquid from the spill bucket/spill container, and/or be resistant to galvanic corrosion.	Violation Notes	THE 5-GALLON SPILL BUCKET FAILED TESTING WHEN IT WAS TESTED USING THE ACCELERATED INCON TESTER. MAKE REPAIRS TO THE SPILL BUCKET AND HAVE THE SPILL BUCKET RETEST. NOTIFY OUR OFFICE HOW THIS ISSUE WAS RESOLVED.
Violation Division	Santa Clara County Environmental Health	Violation Program	UST
Violation Source	CERS		

Enforcements

Enforcement Action Date	1/10/2014 12:00:00 AM	Enforcement Action Type	Notice of Violation (Unified Program)
Enforcement Action Description	Notice of Violation Issued by the Inspector at the Time of Inspection	Enforcement Action Notes	
Enforcement Action Division	Santa Clara County Environmental Health	Enforcement Action Program	HW
Enforcement Action Source	CERS		
Enforcement Action Date	2/24/2015 12:00:00 AM	Enforcement Action Type	Notice of Violation (Unified Program)
Enforcement Action Description	Notice of Violation Issued by the Inspector at the Time of Inspection	Enforcement Action Notes	
Enforcement Action Division	Santa Clara County Environmental Health	Enforcement Action Program	UST
Enforcement Action Source	CERS		

MapHazardsPro Radius Search Report

Surrounding Sites Details

Record Details

Ei Id 10354642 **Facility Program** Underground Storage Tank

Violations

Violation Date	2/23/2016 12:00:00 AM	Citation	Un-Specified
Violation Description	UST Program - Administration/Documentation - For use of Local Ordinance only	Violation Notes	The certified return-to-compliance from last year's inspection dated 2/24/15 has not been filed with our agency within 30 days of that inspection date. Submit the return and ensure that all certified responses to our current & future inspections are submi
Violation Division	Santa Clara County Environmental Health	Violation Program	UST
Violation Source	CERS		
Violation Date	2/23/2016 12:00:00 AM	Citation	HSC 6.75 25299.30-25299.34 - California Health and Safety Code, Chapter 6.75, Section(s) 25299.30-25299.34
Violation Description	Failure to submit and maintain complete and current Certification of Financial Responsibility or other mechanism of financial assurance.	Violation Notes	The Chief Financial Officer (CFO) letter electronically submitted on CERS is dated 2/11/14 and has expired. Provide a current CFO letter and electronically submit it on CERS (SECOND NOTICE).
Violation Division	Santa Clara County Environmental Health	Violation Program	UST
Violation Source	CERS		
Violation Date	2/24/2015 12:00:00 AM	Citation	HSC 6.75 25299.30-25299.34 - California Health and Safety Code, Chapter 6.75, Section(s) 25299.30-25299.34
Violation Description	Failure to submit and maintain complete and current Certification of Financial Responsibility or other mechanism of financial assurance.	Violation Notes	THE CFO LETTER FOUND ON CERS HAS EXPIRED. PROVIDE A CURRENT COPY OF THIS LETTER VIA CERS.
Violation Division	Santa Clara County Environmental Health	Violation Program	UST
Violation Source	CERS		
Violation Date	1/10/2014 12:00:00 AM	Citation	HSC 6.67 Multiple - California Health and Safety Code, Chapter 6.67, Section(s) Multiple
Violation Description	Haz Waste Generator Program - Operations/Maintenance - General	Violation Notes	Returned to compliance on 02/14/2014. Facility has not been performing routine inspections of the hazardous waste accumulation areas. Restart weekly inspections of hazardous waste accumulati
Violation Division	Santa Clara County Environmental Health	Violation Program	HW
Violation Source	CERS		
Violation	1/10/2014	Citation	22 CCR 16 66266.130 - California Code of Regulations, Title 22, Chapter 16, Section(s) 66266.130

MapHazardsPro Radius Search Report

Surrounding Sites Details

Date	12:00:00 AM		
Violation Description	Failure to properly handle, manage, label, and recycle used oil and fuel filters.	Violation Notes	Returned to compliance on 01/10/2014. Observed two used filter containers with open tops. Ensure the drums are closed except when adding or removing filters. Drums closed during inspection.
Violation Division	Santa Clara County Environmental Health	Violation Program	HW
Violation Source	CERS		
Violation Date	1/10/2014 12:00:00 AM	Citation	22 CCR 12 66262.34(f) - California Code of Regulations, Title 22, Chapter 12, Section(s) 66262.34(f)
Violation Description	Failure to properly label hazardous waste accumulation containers with the following requirements: \"Hazardous Waste\", name and address of the generator, physical and chemical characteristics of the Hazardous Waste, and starting accumulation date.	Violation Notes	Returned to compliance on 02/14/2014. The antifreeze waste tank did not have the hazard properties (corrected during the inspection) marked or the most recent accumulation start date. The wa
Violation Division	Santa Clara County Environmental Health	Violation Program	HW
Violation Source	CERS		
Violation Date	2/24/2015 12:00:00 AM	Citation	23 CCR 16 2715(f) - California Code of Regulations, Title 23, Chapter 16, Section(s) 2715(f)
Violation Description	Failure to comply with one or more of the following: provide training to facility employee(s) responsible for proper operation and maintenance every 12 months and/or train new employee(s) who are responsible for proper operation and maintenance within 30-days of hire and/or to have at least one employee present during operating hours that has been trained in the proper operation and maintenance of the UST system.	Violation Notes	EMPLOYEE TRAINING HAS EXPIRED FOR ALL EMPLOYEES AT THIS SITE. PROVIDE REQUIRED TRAINING IMMEDIATELY AND PROVIDE A COPY OF THE LIST OF EMPLOYEES THAT WERE TRAINED BY THE DESIGNATED OPERATOR.
Violation Division	Santa Clara County Environmental Health	Violation Program	UST
Violation Source	CERS		
Violation Date	2/24/2015 12:00:00 AM	Citation	23 CCR 16 2665 - California Code of Regulations, Title 23, Chapter 16, Section(s)

MapHazardsPro Radius Search Report

Surrounding Sites Details

Violation Description	Failure to comply with one or more of the following: failure to install a spill bucket, have a functional drain valve or other method for the removal of liquid from the spill bucket/spill container, and/or be resistant to galvanic corrosion.	Violation Notes	2665 THE 5-GALLON SPILL BUCKET FAILED TESTING WHEN IT WAS TESTED USING THE ACCELERATED INCON TESTER. MAKE REPAIRS TO THE SPILL BUCKET AND HAVE THE SPILL BUCKET RETEST. NOTIFY OUR OFFICE HOW THIS ISSUE WAS RESOLVED.
Violation Division	Santa Clara County Environmental Health	Violation Program	UST
Violation Source	CERS		

Enforcements

Enforcement Action Date	1/10/2014 12:00:00 AM	Enforcement Action Type	Notice of Violation (Unified Program)
Enforcement Action Description	Notice of Violation Issued by the Inspector at the Time of Inspection	Enforcement Action Notes	
Enforcement Action Division	Santa Clara County Environmental Health	Enforcement Action Program	HW
Enforcement Action Source	CERS		
Enforcement Action Date	2/24/2015 12:00:00 AM	Enforcement Action Type	Notice of Violation (Unified Program)
Enforcement Action Description	Notice of Violation Issued by the Inspector at the Time of Inspection	Enforcement Action Notes	
Enforcement Action Division	Santa Clara County Environmental Health	Enforcement Action Program	UST
Enforcement Action Source	CERS		

Record Details

Contact Name	DAN SMITH	Contact Phone	4082794801
Id Number Type	State permanent number	Mailing Address	630 STOCKTON AVE, SAN JOSE, CA 951262433

Manifest Summary

Year	2002	Manifest Details	2.6 tons of Unspecified oil-containing waste disposed of by Recycler`
Year	2004	Manifest Details	5.42 tons of Unspecified oil-containing waste disposed of by Unknown`
Year	2005	Manifest Details	1.25 tons of Unspecified oil-containing waste

MapHazardsPro Radius Search Report

Surrounding Sites Details

disposed of by Recycler`

Record Details

Owner Name	ROYAL COACH TOURS	Owner Phone	4082794801
Operator Or Contact Name	GREG GALLUP	Operator Or Contact Phone	4082794801
Status	ACTIVE	Record Entered	8/9/1991
Last Update	9/14/2016 10:33:24 AM	Naics	48551
Are California Manifests	Yes	Transporter Registration	ACTIVE
Owner Address	630 STOCKTON AVE, SAN JOSE, CA 951262433	Operator Or Contact Address	630 STOCKTON AVE, SAN JOSE, CA 95126
Mailing Address	630 STOCKTON AVE, SAN JOSE, CA 951262433		

Record Details

Case Type	LUST Cleanup Site	Status	Completed - Case Closed
Status Date	9/30/1996 12:00:00 AM	Cuf Case	YES
Lead Agency	SANTA CLARA COUNTY LOP	Local Agency	SANTA CLARA COUNTY LOP
File Location	All Files are on GeoTracker or in the Local Agency Database	Potential Contaminants Of Concern	Gasoline
Potential Media Affected	Soil	Begin Date	1/28/1988 12:00:00 AM
Estimated Status	Closed case or No Further Action		

Site Status History

Status	Open - Case Begin Date	Status Date	1988-01-28 00:00:00
Status	Open - Site Assessment	Status Date	1988-01-28 00:00:00
Status	Completed - Case Closed	Status Date	1996-09-30 00:00:00

MapHazardsPro Radius Search Report

Surrounding Sites Details

Site Regulatory Activities

Action Type	REMEDIATION	Date	1988-01-07 00:00:00
Action	Excavation		
Action Type	Other	Date	1988-04-20 00:00:00
Action	Leak Reported		
Action Type	ENFORCEMENT	Date	1992-02-03 00:00:00
Action	Notice of Responsibility - #39938		
Action Type	ENFORCEMENT	Date	1996-09-30 00:00:00
Action	Closure/No Further Action Letter		
Action Type	RESPONSE	Date	1996-09-30 00:00:00
Action	Other Report / Document		

Record Details

Facility Program Leaking Underground Storage Tank Cleanup Site

Record Details

Agencycity	San Jose	Agencycontact	SANDRA S ALLEN
Agencyname	ROYAL COACH TOURS	Agencyphone	4082794801
Agencystreet	630 Stockton Ave	Agencytype	PR
Agencyzip	951262433	Complexity	Discharges having no waste treatment systems or must comply with best mgmt practices, discharges having passive treatment & disposal systems, i.e. septic systems w/ subsurface disposal systems, or dischargers having waste storage systems w/ land disposal.
Facilitycontact	SANDRA S ALLEN	Facilityphone	4082794801
Facilitytype	IND	List	CASWIMCA
Npdesnumber	CAS000001	Orderstatus	A
Rcrasite	N	Regionalboardoffice	2
Searchdist	4	Type1	Non_NPDES
Type3	Reg_Facilities	Waterqualitythreat	Discharges of waste which could degrade water quality without violating water quality objectives, or cause a minor impairment of

MapHazardsPro Radius Search Report

Surrounding Sites Details

designated beneficial uses.

Record Details

Contact Name	GREG GALLUP	Contact Phone	4082794801
Id Number Type	Federal permanent or provisional number. State provisional before 1988.	Mailing Address	630 STOCKTON AVE, SAN JOSE, CA 951262433

Manifest Summary

Year	1993	Manifest Details	.8340 tons of Unspecified organic liquid mixture disposed of by Recycler` 4.3785 tons of Unspecified oil-containing waste disposed of by Recycler`
Year	1994	Manifest Details	.9382 tons of Unspecified oil-containing waste disposed of by Unknown`.7297 tons of Unspecified organic liquid mixture disposed of by Recycler`
Year	1995	Manifest Details	.5838 tons of Unspecified organic liquid mixture disposed of by Recycler`
Year	1996	Manifest Details	.9590 tons of Unspecified organic liquid mixture disposed of by Recycler`
Year	1997	Manifest Details	.1709 tons of Aqueous solution with total organic residues 10 percent or more disposed of by Treatment, tank`.1459 tons of Unspecified organic liquid mixture disposed of by Recycler` 7.7537 tons of Asbestos containing waste disposed of by Disposal, landfill`
Year	1998	Manifest Details	.6671 tons of Unspecified organic liquid mixture disposed of by Recycler`
Year	2000	Manifest Details	0.62 tons of Aqueous solution with total organic residues 10 percent or more disposed of by Recycler`
Year	2001	Manifest Details	1.04 tons of Oil/water separation sludge disposed of by Recycler`
Year	2002	Manifest Details	0.52 tons of Aqueous solution with total organic residues 10 percent or more disposed of by Recycler`

MapHazardsPro Radius Search Report

Surrounding Sites Details

Year	2003	Manifest Details	4.17 tons of Unspecified oil-containing waste disposed of by Recycler`
Year	2005	Manifest Details	0.41 tons of Unspecified oil-containing waste disposed of by Recycler`
Year	2006	Manifest Details	2.5 tons of Unspecified oil-containing waste disposed of by Unknown` 2.5 tons of Unspecified oil-containing waste disposed of by RECYCLER`
Year	2009	Manifest Details	0.836 tons of Waste oil and mixed oil disposed of by STORAGE, BULKING, AND/OR TRANSFER OFF SITE--NO TREATMENT/RECOVERY (H010-H129) OR (H131-H135)`
Year	2012	Manifest Details	0.264 tons of Off-specification, aged or surplus organics disposed of by STORAGE, BULKING, AND/OR TRANSFER OFF SITE--NO TREATMENT/RECOVERY (H010-H129) OR (H131-H135)`
Year	2013	Manifest Details	0.495 tons of Off-specification, aged or surplus organics disposed of by STORAGE, BULKING, AND/OR TRANSFER OFF SITE--NO TREATMENT/RECOVERY (H010-H129) OR (H131-H135)`
Year	2014	Manifest Details	0.3753 tons of Aqueous solution with total organic residues 10 percent or more disposed of by STORAGE, BULKING, AND/OR TRANSFER OFF SITE--NO TREATMENT/RECOVERY (H010-H129) OR (H131-H135)`
Year	2016	Manifest Details	0.35445 tons of Aqueous solution with total organic residues 10 percent or more disposed of by STORAGE, BULKING, AND/OR TRANSFER OFF SITE--NO TREATMENT/RECOVERY (H010-H129) OR (H131-H135)`

Record Details

Source Type Notification
Non Notifier Not a non-notifier

Receive Date 08/09/1991
Acknowledge Flag Date 19920716

MapHazardsPro Radius Search Report

Surrounding Sites Details

Location Country	US	Land Type	Other land type
Contact Phone	408-279-4801 x	Federal Waste Generator	Small Quantity Generator
Short Term Generator	No	Importer Activity	No
Mixed Waste Generator	No	Transporter Activity	No
Transfer Facility	No	Tsd Activity	No
Recycler Activity	No	Onsite Burner Exemption	No
Furnace Exemption	No	Underground Injection Activity	No
Receives Waste From Off Site	No	Universal Waste Destination Facility	No
Used Oil Transporter	No	Used Oil Transfer Facility	No
Used Oil Processor	No	Used Oil Refiner	No
Used Oil Burner	No	Used Oil Market Burner	No
Used Oil Specification Marketer	No	Large Quantity Handlers Of Universal Wastes	No
Contact Address	644 STOCKTON AVE, SAN JOSE, CA 95126	Contact Name	DAN SMITH
Naics	CHARTER BUS INDUSTRY	Violations	No Violations
Online Data Url	http://oaspub.epa.gov/enviro/fii_query_dtl.disp_program_facility?pgm_sys_id_in=CAD983599101&pgm_sys_acrnm_in=RCRAINFO		

Owner and Operator Info

Owner Operator Indicator	CP	Owner Operator Name	NOT REQUIRED
Owner Operator Type	C	Phone	415-555-1212 x
Owner Operator Indicator	CO	Owner Operator Name	ROYAL COACH TOURS
Owner Operator Type	C	Phone	415-555-1212 x

MapHazardsPro Radius Search Report

Surrounding Sites Details

Record Details

Owner Name	CAROL HIGGINS	Owner Phone	0000000000
Operator Or Contact Name	RONALD HIGGINS	Operator Or Contact Phone	4082648021
Status	INACTIVE	Inactive Date	10/25/2000
Record Entered	8/18/1997	Last Update	10/25/2000
Are California Manifests	Yes	Transporter Registration	INACTIVE
Owner Address	5103 EL ROSE AVE, SAN JOSE, CA 951240000	Operator Or Contact Address	5103 EL ROSE AVE, SAN JOSE, CA 951240000
Mailing Address	5103 EL ROSE AVE, SAN JOSE, CA 951240000		

Record Details

Contact Name	CAROL HIGGINS	Contact Phone	0000000000
Id Number Type	State provisional or emergency number	Mailing Address	5103 EL ROSE AVE, SAN JOSE, CA 951240000

Manifest Summary

Year	1997	Manifest Details	.0000 tons of Unspecified solvent mixture disposed of by Unknown`.0000 tons of Other organic solids disposed of by Unknown`.0000 tons of Organic liquids with metals (see 121) disposed of by Unknown`.1251 tons of Unspecified organic liquid mixture disposed of by Transfer station`
-------------	------	-------------------------	---

Record Details

Owner Name	KOSICH PROPERTY	Owner Phone	2092937311
Operator Or Contact Name	CRYSTLE LUCEHESI	Operator Or Contact Phone	4089719111
Status	INACTIVE	Inactive Date	6/30/2010

MapHazardsPro Radius Search Report

Surrounding Sites Details

Record Entered	11/24/2009 10:24:15 AM	Last Update	11/22/2010 5:59:50 PM
Naics	53113	Transporter Registration	INACTIVE
Owner Address	PO BOX 970, WOODBRIDGE, CA 952580970	Operator Or Contact Address	586 STOCKTON AVE, SAN JOSE, CA 951262464
Mailing Address	586 STOCKTON AVE, SAN JOSE, CA 951262464		

Record Details

Case Type	LUST Cleanup Site	Status	Completed - Case Closed
Status Date	2/5/1992 12:00:00 AM	Cuf Case	NO
Lead Agency	SANTA CLARA COUNTY LOP	Local Agency	SANTA CLARA COUNTY LOP
File Location	All Files are on GeoTracker or in the Local Agency Database	Potential Contaminants Of Concern	Gasoline
Potential Media Affected	Soil	Begin Date	12/31/1984 12:00:00 AM
Estimated Status	Closed case or No Further Action		

Site Status History

Status	Open - Case Begin Date	Status Date	1984-12-31 00:00:00
Status	Open - Site Assessment	Status Date	1984-12-31 00:00:00
Status	Completed - Case Closed	Status Date	1992-02-05 00:00:00

Site Regulatory Activities

Action Type	Other	Date	1984-12-31 00:00:00
Action	Leak Reported		
Action Type	REMEDIATION	Date	1984-12-31 00:00:00
Action	Excavation		
Action Type	ENFORCEMENT	Date	1991-08-16 00:00:00
Action	Notice of Responsibility - #39936		

MapHazardsPro Radius Search Report

Surrounding Sites Details

Action Type	ENFORCEMENT	Date	1992-02-05 00:00:00
Action	Closure/No Further Action Letter		
Action Type	RESPONSE	Date	1992-02-05 00:00:00
Action	Other Report / Document		

Record Details

Facility Program Leaking Underground Storage Tank Cleanup Site

Record Details

Epa Id	CAD042345884	Npl	Not on the NPL
Is Federal Facility	No	Non Npl Status	NFRAP-Site does not qualify for the NPL based on existing information
Cerclis Web Link	https://cumulis.epa.gov/superepad/cursites/csitinfo.cfm?id=0901342&msspp=med		

Record Details

Owner Name	RICK REIFER	Owner Phone	6505213306
Operator Or Contact Name	RICK REIFER	Operator Or Contact Phone	6505213306
Status	INACTIVE	Inactive Date	11/14/2013 9:09:24 AM
Record Entered	8/15/2013 9:09:24 AM	Last Update	11/15/2013 3:00:01 AM
Are California	Yes	Transporter	INACTIVE

MapHazardsPro Radius Search Report

Surrounding Sites Details

Manifests

Owner Address 773 HARDING AVE, SAN JOSE, CA
951262404

Mailing Address 773 HARDING AVE, SAN JOSE, CA
951262404

Registration

**Operator Or
Contact Address** 773 HARDING AVE, SAN JOSE, CA
951262404

Record Details

Contact Name RICK REIFER

Id Number Type State provisional or emergency number

Contact Phone 6505213306

Mailing Address 773 HARDING AVE, SAN JOSE, CA
951262404

Manifest Summary

Year 2013

Manifest Details 0.8 tons of Asbestos containing waste disposed of by LANDFILL OR SURFACE IMPOUNDMENT THAT WILL BE CLOSED AS LANDFILL(TO INCLUDE ON-SITE TREATMENT AND/OR STABILIZATION) `

Record Details

Owner Name JOHN L ROSA

**Operator Or
Contact Name** UNDELIVERABLE SURVEY 2-7-95 JV

Status INACTIVE

Record Entered 6/25/1991

**Transporter
Registration** INACTIVE

**Operator Or
Contact Address** ACTIVE # CAL000117071, SAN JOSE, CA

Owner Phone 0000000000

**Operator Or
Contact Phone** 4082973540

Inactive Date 1/1/1995

Last Update 7/24/2001

Owner Address 666 STOCKTON AVE UNIT E, SAN JOSE, CA

Mailing Address 666 STOCKTON AVE UNIT E, SAN JOSE, CA 951260000

MapHazardsPro Radius Search Report

Surrounding Sites Details

Record Details

Owner Phone	0000000000	Status	INACTIVE
Inactive Date	6/30/1995	Record Entered	9/29/1994
Last Update	10/24/2001	Transporter Registration	INACTIVE
Operator Or Contact Address	UNDEL FEE FORM 95 LH	Mailing Address	666 STOCKTON AVENUE, SAN JOSE, CA 95120000

Record Details

Owner Name	PAUL YASINITSKY	Owner Phone	4082876313
Operator Or Contact Name	UNDELIVERABLE PER VF97 AH	Operator Or Contact Phone	4082876313
Status	INACTIVE	Inactive Date	6/30/1997
Record Entered	12/16/1992	Last Update	8/18/1999
Transporter Registration	INACTIVE	Owner Address	666 STOCKTON AVE # A, SAN JOSE, CA 951262433
Operator Or Contact Address	666-A STOCKTON AVE, SAN JOSE, CA 951260000	Mailing Address	666 STOCKTON AVE # A, SAN JOSE, CA 951262433

Record Details

Owner Name	GEORGE SCARPENTI	Owner Phone	4082947133
Operator Or Contact Name	UNDELIVERABLE 1996 FEES FORM	Status	INACTIVE
Inactive Date	6/30/1996	Record Entered	3/20/1992
Last Update	7/10/2001	Transporter Registration	INACTIVE
Owner Address	666 D STOCKTON AVENUE, SAN JOSE, CA 951260000	Mailing Address	666 D STOCKTON AVENUE, SAN JOSE, CA 951260000

Record Details

Contact Name	GEORGE SCARPENTI	Contact Phone	4082947133
---------------------	------------------	----------------------	------------

MapHazardsPro Radius Search Report

Surrounding Sites Details

Id Number Type	State permanent number	Mailing Address	666 D STOCKTON AVENUE, SAN JOSE, CA 951260000
-----------------------	------------------------	------------------------	--

Manifest Summary

Year	1994	Manifest Details	.0667 tons of Hydrocarbon solvents (benzene, hexane, Stoddard, Etc.) disposed of by Unknown`
-------------	------	-------------------------	--

Record Details

Source Type	Implementer	Receive Date	09/01/1996
Non Notifier	Not a non-notifier	Acknowledge Flag Date	19950424
Location Country	US	Land Type	Private
Contact Phone	x	Federal Waste Generator	Small Quantity Generator
Short Term Generator	No	Importer Activity	No
Mixed Waste Generator	No	Transporter Activity	No
Transfer Facility	No	Tsd Activity	No
Recycler Activity	No	Onsite Burner Exemption	No
Furnace Exemption	No	Underground Injection Activity	No
Receives Waste From Off Site	No	Universal Waste Destination Facility	No
Used Oil Transporter	No	Used Oil Transfer Facility	No
Used Oil Processor	No	Used Oil Refiner	No
Used Oil Burner	No	Used Oil Market Burner	No
Used Oil Specification Marketer	No	Large Quantity Handlers Of Universal Wastes	No
Violations	Violations Found, Returned to Compliance	Online Data Url	http://oaspub.epa.gov/enviro/fii_query_dtl.disp_program_facility?pgm_sys_id_in=CAD042345884&pgm_sys_acrnm_in=RCRAINFO

Violations

Evaluation Start Date	11/30/1994	Evaluation Agency	State
------------------------------	------------	--------------------------	-------

MapHazardsPro Radius Search Report

Surrounding Sites Details

Found Violation Flag	Yes	Citizen Complaint Flag	No
Multimedia Inspection Flag	No	Sampling Flag	No
Not Subtitle C Flag	No	Evaluation Type Description	COMPLIANCE EVALUATION INSPECTION ON-SITE
Land Type	Private	Violation Sequence Number	4
Violation Short Description	LDR - General	Former Citation	FR - 268.7
Violation Determined Date	02/21/1995	Actual Return To Compliance Date	02/01/1996
Return To Compliance Qualifier	Observed	Enforcement Action Date	01/02/1996
Corrective Action Component Flag	No	Enforcement Type Description	WRITTEN INFORMAL
Evaluation Start Date	11/30/1994	Evaluation Agency	State
Found Violation Flag	Yes	Citizen Complaint Flag	No
Multimedia Inspection Flag	No	Sampling Flag	No
Not Subtitle C Flag	No	Evaluation Type Description	COMPLIANCE EVALUATION INSPECTION ON-SITE
Land Type	Private	Violation Sequence Number	2
Violation Short Description	TSD - General	Former Citation	FR - 270
Violation Determined Date	02/21/1995	Actual Return To Compliance Date	02/01/1996
Return To Compliance Qualifier	Observed	Enforcement Action Date	02/28/1995
Corrective Action Component Flag	No	Enforcement Type Description	WRITTEN INFORMAL
Evaluation Start Date	11/30/1994	Evaluation Agency	State
Found Violation Flag	Yes	Citizen Complaint Flag	No
Multimedia Inspection Flag	No	Sampling Flag	No
Not Subtitle C Flag	No	Evaluation Type Description	COMPLIANCE EVALUATION INSPECTION ON-SITE
Land Type	Private	Violation Sequence Number	5
Violation Short Description	TSD - General	Former Citation	FR - 264.70-77.E
Violation Determined Date	02/21/1995	Actual Return To Compliance Date	02/01/1996
Return To Compliance	Observed	Enforcement Action Date	01/02/1996

MapHazardsPro Radius Search Report

Surrounding Sites Details

Qualifier

Corrective Action Component Flag	No	Enforcement Type Description	WRITTEN INFORMAL
Evaluation Start Date	11/30/1994	Evaluation Agency	State
Found Violation Flag	Yes	Citizen Complaint Flag	No
Multimedia Inspection Flag	No	Sampling Flag	No
Not Subtitle C Flag	No	Evaluation Type Description	COMPLIANCE EVALUATION INSPECTION ON-SITE
Land Type	Private	Violation Sequence Number	2
Violation Short Description	TSD - General	Former Citation	FR - 270
Violation Determined Date	02/21/1995	Actual Return To Compliance Date	02/01/1996
Return To Compliance Qualifier	Observed	Enforcement Action Date	01/02/1996
Corrective Action Component Flag	No	Enforcement Type Description	WRITTEN INFORMAL
Evaluation Start Date	11/30/1994	Evaluation Agency	State
Found Violation Flag	Yes	Citizen Complaint Flag	No
Multimedia Inspection Flag	No	Sampling Flag	No
Not Subtitle C Flag	No	Evaluation Type Description	COMPLIANCE EVALUATION INSPECTION ON-SITE
Land Type	Private	Violation Sequence Number	3
Violation Short Description	Transporters - General	Former Citation	FR - 263
Violation Determined Date	02/21/1995	Actual Return To Compliance Date	02/01/1996
Return To Compliance Qualifier	Observed	Enforcement Action Date	02/28/1995
Corrective Action Component Flag	No	Enforcement Type Description	WRITTEN INFORMAL
Evaluation Start Date	11/30/1994	Evaluation Agency	State
Found Violation Flag	Yes	Citizen Complaint Flag	No
Multimedia Inspection Flag	No	Sampling Flag	No
Not Subtitle C Flag	No	Evaluation Type Description	COMPLIANCE EVALUATION INSPECTION ON-SITE
Land Type	Private	Violation Sequence	4

MapHazardsPro Radius Search Report

Surrounding Sites Details

Violation Short Description	LDR - General	Number	
Violation Determined Date	02/21/1995	Former Citation	FR - 268.7
Return To Compliance Qualifier	Observed	Actual Return To Compliance Date	02/01/1996
Corrective Action Component Flag	No	Enforcement Action Date	02/28/1995
		Enforcement Type Description	WRITTEN INFORMAL
Evaluation Start Date	11/30/1994	Evaluation Agency	State
Found Violation Flag	Yes	Citizen Complaint Flag	No
Multimedia Inspection Flag	No	Sampling Flag	No
Not Subtitle C Flag	No	Evaluation Type Description	COMPLIANCE EVALUATION INSPECTION ON-SITE
Land Type	Private	Violation Sequence Number	1
Violation Short Description	TSD - General	Former Citation	FR - 264.170-177.I
Violation Determined Date	02/21/1995	Actual Return To Compliance Date	02/01/1996
Return To Compliance Qualifier	Observed	Enforcement Action Date	02/28/1995
Corrective Action Component Flag	No	Enforcement Type Description	WRITTEN INFORMAL
Evaluation Start Date	11/30/1994	Evaluation Agency	State
Found Violation Flag	Yes	Citizen Complaint Flag	No
Multimedia Inspection Flag	No	Sampling Flag	No
Not Subtitle C Flag	No	Evaluation Type Description	COMPLIANCE EVALUATION INSPECTION ON-SITE
Land Type	Private	Violation Sequence Number	6
Violation Short Description	TSD - General	Former Citation	FR - 264.10-18.B
Violation Determined Date	02/21/1995	Actual Return To Compliance Date	02/01/1996
Return To Compliance Qualifier	Observed	Enforcement Action Date	01/02/1996
Corrective Action Component Flag	No	Enforcement Type Description	WRITTEN INFORMAL
Evaluation Start Date	11/30/1994	Evaluation Agency	State

MapHazardsPro Radius Search Report

Surrounding Sites Details

Found Violation Flag	Yes	Citizen Complaint Flag	No
Multimedia Inspection Flag	No	Sampling Flag	No
Not Subtitle C Flag	No	Evaluation Type Description	COMPLIANCE EVALUATION INSPECTION ON-SITE
Land Type	Private	Violation Sequence Number	6
Violation Short Description	TSD - General	Former Citation	FR - 264.10-18.B
Violation Determined Date	02/21/1995	Actual Return To Compliance Date	02/01/1996
Return To Compliance Qualifier	Observed	Enforcement Action Date	02/28/1995
Corrective Action Component Flag	No	Enforcement Type Description	WRITTEN INFORMAL
Evaluation Start Date	11/30/1994	Evaluation Agency	State
Found Violation Flag	Yes	Citizen Complaint Flag	No
Multimedia Inspection Flag	No	Sampling Flag	No
Not Subtitle C Flag	No	Evaluation Type Description	COMPLIANCE EVALUATION INSPECTION ON-SITE
Land Type	Private	Violation Sequence Number	5
Violation Short Description	TSD - General	Former Citation	FR - 264.70-77.E
Violation Determined Date	02/21/1995	Actual Return To Compliance Date	02/01/1996
Return To Compliance Qualifier	Observed	Enforcement Action Date	02/28/1995
Corrective Action Component Flag	No	Enforcement Type Description	WRITTEN INFORMAL
Evaluation Start Date	08/26/1999	Evaluation Agency	State
Found Violation Flag	No	Citizen Complaint Flag	No
Multimedia Inspection Flag	No	Sampling Flag	No
Not Subtitle C Flag	No	Evaluation Type Description	NOT A SIGNIFICANT NON-COMPLIER
Land Type	Private		
Evaluation Start Date	05/29/1999	Evaluation Agency	State
Found Violation Flag	No	Citizen Complaint Flag	No
Multimedia Inspection Flag	No	Sampling Flag	No

MapHazardsPro Radius Search Report

Surrounding Sites Details

Not Subtitle C Flag	No	Evaluation Type Description	SIGNIFICANT NON-COMPLIER
Land Type	Private		
Evaluation Start Date	05/29/1999	Evaluation Agency	State
Found Violation Flag	Yes	Citizen Complaint Flag	No
Multimedia Inspection Flag	No	Sampling Flag	No
Not Subtitle C Flag	No	Evaluation Type Description	COMPLIANCE EVALUATION INSPECTION ON-SITE
Land Type	Private	Violation Sequence Number	210
Violation Short Description	Transporters - General	Violation Determined Date	05/29/1999
Actual Return To Compliance Date	08/26/1999	Return To Compliance Qualifier	Documented
Enforcement Action Date	07/08/1999	Corrective Action Component Flag	No
Enforcement Type Description	WRITTEN INFORMAL		
Evaluation Start Date	05/29/1999	Evaluation Agency	State
Found Violation Flag	Yes	Citizen Complaint Flag	No
Multimedia Inspection Flag	No	Sampling Flag	No
Not Subtitle C Flag	No	Evaluation Type Description	COMPLIANCE EVALUATION INSPECTION ON-SITE
Land Type	Private	Violation Sequence Number	200
Violation Short Description	TSD - General Facility Standards	Violation Determined Date	05/29/1999
Actual Return To Compliance Date	08/26/1999	Return To Compliance Qualifier	Documented
Enforcement Action Date	07/08/1999	Corrective Action Component Flag	No
Enforcement Type Description	WRITTEN INFORMAL		
Evaluation Start Date	05/29/1999	Evaluation Agency	State
Found Violation Flag	Yes	Citizen Complaint Flag	No
Multimedia Inspection Flag	No	Sampling Flag	No
Not Subtitle C Flag	No	Evaluation Type Description	COMPLIANCE EVALUATION INSPECTION ON-SITE
Land Type	Private	Violation Sequence Number	205

MapHazardsPro Radius Search Report

Surrounding Sites Details

Violation Short Description	Generators - General	Violation Determined Date	05/29/1999
Actual Return To Compliance Date	08/26/1999	Return To Compliance Qualifier	Documented
Enforcement Action Date	02/11/2003	Corrective Action Component Flag	No
Enforcement Type Description	SINGLE SITE CA/FO	Final Monetary Amount	194660
Final Count	1	Final Amount	194660
Evaluation Start Date	05/29/1999	Evaluation Agency	State
Found Violation Flag	Yes	Citizen Complaint Flag	No
Multimedia Inspection Flag	No	Sampling Flag	No
Not Subtitle C Flag	No	Evaluation Type Description	COMPLIANCE EVALUATION INSPECTION ON-SITE
Land Type	Private	Violation Sequence Number	200
Violation Short Description	TSD - General Facility Standards	Violation Determined Date	05/29/1999
Actual Return To Compliance Date	08/26/1999	Return To Compliance Qualifier	Documented
Enforcement Action Date	02/11/2003	Corrective Action Component Flag	No
Enforcement Type Description	SINGLE SITE CA/FO	Final Monetary Amount	194660
Final Count	1	Final Amount	194660
Evaluation Start Date	11/30/1994	Evaluation Agency	State
Found Violation Flag	Yes	Citizen Complaint Flag	No
Multimedia Inspection Flag	No	Sampling Flag	No
Not Subtitle C Flag	No	Evaluation Type Description	COMPLIANCE EVALUATION INSPECTION ON-SITE
Land Type	Private	Violation Sequence Number	3
Violation Short Description	Transporters - General	Former Citation	FR - 263
Violation Determined Date	02/21/1995	Actual Return To Compliance Date	02/01/1996
Return To Compliance Qualifier	Observed	Enforcement Action Date	01/02/1996
Corrective Action Component Flag	No	Enforcement Type Description	WRITTEN INFORMAL
Evaluation Start	11/30/1994	Evaluation Agency	State

MapHazardsPro Radius Search Report

Surrounding Sites Details

Date			
Found Violation Flag	Yes	Citizen Complaint Flag	No
Multimedia Inspection Flag	No	Sampling Flag	No
Not Subtitle C Flag	No	Evaluation Type Description	COMPLIANCE EVALUATION INSPECTION ON-SITE
Land Type	Private	Violation Sequence Number	1
Violation Short Description	TSD - General	Former Citation	FR - 264.170-177.I
Violation Determined Date	02/21/1995	Actual Return To Compliance Date	02/01/1996
Return To Compliance Qualifier	Observed	Enforcement Action Date	01/02/1996
Corrective Action Component Flag	No	Enforcement Type Description	WRITTEN INFORMAL
Evaluation Start Date	07/21/1997	Evaluation Agency	State
Found Violation Flag	No	Citizen Complaint Flag	No
Multimedia Inspection Flag	No	Sampling Flag	No
Not Subtitle C Flag	No	Evaluation Type Description	COMPLIANCE EVALUATION INSPECTION ON-SITE
Land Type	Private		
Evaluation Start Date	05/29/1999	Evaluation Agency	State
Found Violation Flag	Yes	Citizen Complaint Flag	No
Multimedia Inspection Flag	No	Sampling Flag	No
Not Subtitle C Flag	No	Evaluation Type Description	COMPLIANCE EVALUATION INSPECTION ON-SITE
Land Type	Private	Violation Sequence Number	205
Violation Short Description	Generators - General	Violation Determined Date	05/29/1999
Actual Return To Compliance Date	08/26/1999	Return To Compliance Qualifier	Documented
Enforcement Action Date	07/08/1999	Corrective Action Component Flag	No
Enforcement Type Description	WRITTEN INFORMAL		

Owner and Operator Info

Owner Operator Indicator	CP	Owner Operator Name	NOT REQUIRED
---------------------------------	----	----------------------------	--------------

MapHazardsPro Radius Search Report

Surrounding Sites Details

Owner Operator Type	P	Phone	415-555-1212 x
Owner Operator Indicator	CO	Owner Operator Name	STEVEN J LAMBRECHT
Owner Operator Type	P	Phone	408-297-6333 x
Address	1278 UNIVERSITY AVE, SAN JOSE, CA 95126		

Record Details

Phone	4082946206	Operator Name	SMITH, SHARON
Operator Phone	4085297445	Owner Name	SHARON'S AUTO REPAIR
Owner Phone	4082946206	E Contact Name	Sharon Lee Cole
E Contact Phone	4086555533	E Contact Mailing Address	1603 Belair Ave.
Primary Regulator	Santa Clara County Environmental Health	Hazardous Materials Business Plan Facility	Yes
Accidental Release Prevention Facility	No	Ust Facility	No
Aboveground Storage Tank	No	Hazardous Waste Generator	Yes
Recycler	No	Household Hazardous Waste Collection	No
Onsite Hazardous Waste Treatment	No	Mailing Address	1552 MCKENDRIE ST, SAN JOSE, CA 95126
Owner Address	1552 MCKENDRIE ST, SAN JOSE, CA 95126	E Contact Address	San Jose, CA 95126

Record Details

Phone	4089471043	Operator Name	CARRASCO, JOSE
Operator Phone	4089471043	Owner Name	CARRASCO, JOSE

MapHazardsPro Radius Search Report

Surrounding Sites Details

Owner Phone	4089471043	E Contact Name	Jose Carrasco
E Contact Phone	4089471043	E Contact Mailing Address	664 Stockton Ave
Primary Regulator	Santa Clara County Environmental Health	Hazardous Materials Business Plan Facility	Yes
Accidental Release Prevention Facility	No	Ust Facility	No
Aboveground Storage Tank	No	Hazardous Waste Generator	Yes
Recycler	No	Household Hazardous Waste Collection	No
Onsite Hazardous Waste Treatment	No	Mailing Address	664 STOCKTON AV STE G, SAN JOSE, CA 95126
Owner Address	664 STOCKTON AV STE G, SAN JOSE, CA 95126	E Contact Address	San Jose, CA 95126

Record Details

Phone	4082871301	Owner Name	GROMM, ROBERT D JR
Owner Phone	4082871301	Primary Regulator	Santa Clara County Environmental Health
Hazardous Materials Business Plan Facility	No	Accidental Release Prevention Facility	No
Ust Facility	No	Aboveground Storage Tank	No
Hazardous Waste Generator	Yes	Recycler	No
Household Hazardous Waste Collection	No	Onsite Hazardous Waste Treatment	No
Mailing Address	664 STOCKTON AVE #J/K, SAN JOSE, CA 95126	Owner Address	664 STOCKTON AVE #J/K, SAN JOSE, CA 95126

Record Details

Phone	4082946206	Operator Name	SMITH, SHARON
Operator Phone	4085297445	Owner Name	SHARON'S AUTO REPAIR
Owner Phone	4082946206	Owner Country	United States
E Contact Name	Sharon Lee Cole	E Contact Phone	4086555533
E Contact Mailing Address	1603 Belair Ave.	E Contact Country	United States

MapHazardsPro Radius Search Report

Surrounding Sites Details

Primary Regulator	Santa Clara County Environmental Health	Hazardous Materials Business Plan Facility	Yes
Accidental Release Prevention Facility	No	Ust Facility	No
Aboveground Storage Tank	No	Hazardous Waste Generator	Yes
Recycler	No	Household Hazardous Waste Collection	No
Onsite Hazardous Waste Treatment	No	Mailing Address	1552 MCKENDRIE ST, SAN JOSE, CA 95126
Owner Address	1552 MCKENDRIE ST, SAN JOSE, CA 95126	E Contact Address	San Jose, CA 95126

Record Details

Phone	4089471043	Operator Name	CARRASCO, JOSE
Operator Phone	4089471043	Owner Name	CARRASCO, JOSE
Owner Phone	4089471043	Owner Country	United States
E Contact Name	Jose Carrasco	E Contact Phone	4089471043
E Contact Mailing Address	664 Stockton Ave	E Contact Country	United States
Primary Regulator	Santa Clara County Environmental Health	Hazardous Materials Business Plan Facility	Yes
Accidental Release Prevention Facility	No	Ust Facility	No
Aboveground Storage Tank	No	Hazardous Waste Generator	Yes
Recycler	No	Household Hazardous Waste Collection	No
Onsite Hazardous Waste Treatment	No	Mailing Address	664 STOCKTON AV STE G, SAN JOSE, CA 95126
Owner Address	664 STOCKTON AV STE G, SAN JOSE, CA 95126	E Contact Address	San Jose, CA 95126

Record Details

Facility Type	Historical - Non-Operating	Status	CLOSED
Site Code	200555	Estimated Status	Closed case or No Further Action

MapHazardsPro Radius Search Report

Surrounding Sites Details

Completed Activities

Facility Type	Historical - Non-Operating	Event Description	New Operating Permit - FINAL PERMIT (EFFECTIVE)
Completed Date	12/19/1997		
Facility Type	Historical - Non-Operating	Event Description	New Operating Permit - APPLICATION PART B RECEIVED
Completed Date	07/26/1996		

Closure Activities

Facility Type	Historical - Non-Operating	Unit Names	Unit 1
Event Description	Closure Final - CLOSURE PLAN APPROVED	Completed Date	10/10/2002
Facility Type	Historical - Non-Operating	Unit Names	Unit 1
Event Description	Closure Final - ISSUE CLOSURE VERIFICATION	Completed Date	10/15/2004
Facility Type	Historical - Non-Operating	Unit Names	Unit 1
Event Description	Closure Final - RECEIVE CLOSURE CERTIFICATION	Completed Date	12/29/2003

Record Details

Owner Name	JOSE A CORRASON/JORGE ELGUESA	Owner Phone	4082340136
Operator Or Contact Name	JOSE A CORRASON	Operator Or Contact Phone	4089421043
Status	INACTIVE	Inactive Date	9/12/2006 8:55:00 AM
Record Entered	3/15/2006 8:55:11 AM	Last Update	10/31/2006 8:11:00 AM
Transporter Registration	INACTIVE	Owner Address	5514 AMBY DR, SAN JOSE, CA 951246333
Operator Or Contact Address	1315 EDEN AVE, SAN JOSE, CA 951173864	Mailing Address	5514 AMBY DR, SAN JOSE, CA 951246333

Record Details

Owner Name	SAFE-WAY CHEMICAL CO INC	Owner Phone	4082929289
Operator Or	BEAU LAMBRECHT-PRESIDENT	Operator Or	4082929289

MapHazardsPro Radius Search Report

Surrounding Sites Details

Contact Name		Contact Phone	
Status	INACTIVE	Inactive Date	6/30/2001
Record Entered	9/15/1983	Last Update	9/30/2013 4:02:17 PM
Naics	99999	Are California Manifests	Yes
Transporter Registration	INACTIVE	Owner Address	664 STOCKTON AVE, SAN JOSE, CA 951262436
Operator Or Contact Address	664 STOCKTON AVE UNIT I, SAN JOSE, CA 951260000	Mailing Address	664 STOCKTON AVE UNIT I, SAN JOSE, CA 951260000

Record Details

Owner Name	APOLLO ULTAPURE WATER INC	Owner Phone	3109422200
Operator Or Contact Name	MIKE BUNDY	Operator Or Contact Phone	3109422200
Status	INACTIVE	Inactive Date	11/16/1996
Record Entered	3/29/1993	Last Update	6/29/1998
Naics	22131	Transporter Registration	INACTIVE
Operator Or Contact Address	CANCEL PER LETTER B.A., SAN JOSE, CA 951262436	Mailing Address	664 STOCKTON AVE STE L, SAN JOSE, CA 951262436

Record Details

Owner Name	ROBERT GROMM	Owner Phone	4082871301
Operator Or Contact Name	ROBERT GROMM JR	Operator Or Contact Phone	4082871301
Status	INACTIVE	Inactive Date	2/28/2016
Record Entered	10/22/2004 4:39:58 PM	Last Update	3/15/2016 1:16:51 PM
Naics	81111	Transporter Registration	INACTIVE
Owner Address	664 STOCKTON AVE STE J, SAN JOSE, CA 951260000	Operator Or Contact Address	664 STOCKTON AVE STE J, SAN JOSE, CA 95126
Mailing Address	664 STOCKTON AVE STE J, SAN JOSE, CA 951260000		

MapHazardsPro Radius Search Report

Surrounding Sites Details

Record Details

Owner Name	THOMAS ELLIOT FRANKLIN	Owner Phone	5302688403
Operator Or Contact Name	THOMAS ELLIOTT FRANKLIN	Operator Or Contact Phone	4082712895
Status	INACTIVE	Inactive Date	6/30/2005
Record Entered	1/31/2005 9:39:00 AM	Last Update	3/10/2006 4:05:24 PM
Naics	811111	Transporter Registration	INACTIVE
Owner Address	664 STOCKTON AVE UNIT M, SAN JOSE, CA 951262436	Operator Or Contact Address	664 STOCKTON AVE UNIT M, SAN JOSE, CA 951262436
Mailing Address	10074 STREETER RD STE C, AUBURN, CA 956028542		

Record Details

Owner Name	JOSE A. CARRASCO/ JORGE ELGUERA	Owner Phone	4089471043
Operator Or Contact Name	JOSE A CARRASCO	Operator Or Contact Phone	4089471043
Status	ACTIVE	Record Entered	3/17/2006 8:41:20 AM
Last Update	9/14/2016 12:56:39 PM	Naics	811111
Transporter Registration	ACTIVE	Owner Address	664 STOCKTON AVE UNIT G., SAN JOSE, CA 951260000
Operator Or Contact Address	664 STOCKTON AVE UNIT 9, SAN JOSE, CA 95126	Mailing Address	664 STOCKTON AVE UNT G, SAN JOSE, CA 951260000

Record Details

Owner Name	RANDY & MARCITHURSTON UNDER LLC	Owner Phone	4086088223
Operator Or Contact Name	RANDY THURSTON	Operator Or Contact Phone	4086088223
Status	INACTIVE	Inactive Date	6/30/2008
Record Entered	6/3/2008 3:33:49 PM	Last Update	4/23/2009 1:57:48 PM
Naics	721199	Transporter Registration	INACTIVE
Owner Address	664 STOCKTON AVE STE E, SAN JOSE, CA 951262436	Operator Or Contact Address	664 STOCKTON AVE STE E, SAN JOSE, CA 951262436
Mailing Address	664 STOCKTON AVE STE E, SAN JOSE, CA 951262436		

MapHazardsPro Radius Search Report

Surrounding Sites Details

Record Details

Owner Name	ROGELIO ESPARZA	Owner Phone	4084899794
Operator Or Contact Name	ROGELIO ESPARZA	Operator Or Contact Phone	4084899794
Status	INACTIVE	Inactive Date	6/30/2011
Record Entered	9/27/2010 4:47:11 PM	Last Update	4/2/2013 5:41:35 PM
Naics	811111	Are California Manifests	Yes
Transporter Registration	INACTIVE	Owner Address	1254 MASTIC ST, SAN JOSE, CA 951103409
Operator Or Contact Address	1254 MASTIC ST, SAN JOSE, CA 951103409	Mailing Address	664 STOCKTON AVE STE D, SAN JOSE, CA 951262436

Record Details

Owner Name	AMIR JALALI	Owner Phone	5103060486
Operator Or Contact Name	AMIR JALALI	Operator Or Contact Phone	5103060486
Status	INACTIVE	Inactive Date	6/30/2015
Record Entered	6/1/2015 8:43:06 AM	Last Update	1/27/2016 11:13:08 AM
Naics	811198	Transporter Registration	INACTIVE
Owner Address	401 W CHERRY LN APT B, COALINGA, CA 932101364	Operator Or Contact Address	401 W CHERRY LN APT B, COALINGA, CA 932101364
Mailing Address	PO BOX 681, KETTLEMAN CITY, CA 93239		

Record Details

Owner Name	SHARON'S AUTO REPAIR	Owner Phone	4082946206
Operator Or Contact Name	SHARON T SMITH - OWNER	Operator Or Contact Phone	4082946206
Status	ACTIVE	Record Entered	11/27/1991
Last Update	9/13/2016 7:02:44 AM	Naics	811111
Transporter Registration	ACTIVE	Owner Address	664 STOCKTON AVE, SAN JOSE, CA 951260000
Operator Or	1552 MCKENDRIE ST, SAN JOSE, CA 95126	Mailing Address	1552 MCKENDRIE ST, SAN JOSE, CA

MapHazardsPro Radius Search Report

Surrounding Sites Details

Contact Address

951260000

Record Details

Epa Id	CAD042345884	Site Type	INSPECTION
Status	No Action	Estimated Status	Closed case or No Further Action

Enforcements

Epa Id	CAD042345884	Action Type	Consent Order with Enforcement and Settlement - Federal CA/FO (385)
Action Date	2003-02-11 00:00:00		

Inspections

Epa Id	CAD042345884	Action Type	Compliance Evaluation Inspection - Standardized Permit
Action Date	1999-05-29 00:00:00	Violation Class	Class 1, Minor
Return To Compliance Date	1999-08-26 00:00:00		

Record Details

Ei Id	10354894	Facility Program	Hazardous Waste Generator
--------------	----------	-------------------------	---------------------------

Violations

Violation Date	5/13/2015 12:00:00 AM	Citation	HSC 6.5 Multiple Sections - California Health and Safety Code, Chapter 6.5, Section(s) Multiple Sections
Violation Description	Haz Waste Generator Program - Operations/Maintenance - General	Violation Notes	Returned to compliance on 07/22/2015. Used oil filters have not been disposed since 2011. Dispose of the filters immediately and submit the receipt. Ensure used filters are not stored for longer
Violation Division	Santa Clara County Environmental Health	Violation Program	HW
Violation Source	CERS		
Violation Date	5/13/2015 12:00:00 AM	Citation	22 CCR 12 66262.34(d) - California Code of Regulations, Title 22, Chapter 12, Section(s) 66262.34(d)
Violation	Failure to dispose of	Violation	Returned to compliance on 07/22/2015.

MapHazardsPro Radius Search Report

Surrounding Sites Details

Description	hazardous waste within 180 days (or 270 if waste is transported over 200 miles) for the generator who generates less than 1000 kilogram per month, but more than 100 kilograms per month.	Notes	Used oil has not been disposed since 2011. Dispose of the used oil immediately and submit the receipt. Ensure used oil is not stored longer than 180 days bey
Violation Division	Santa Clara County Environmental Health	Violation Program	HW
Violation Source	CERS		

Enforcements

Enforcement Action Date	5/13/2015 12:00:00 AM	Enforcement Action Type	Notice of Violation (Unified Program)
Enforcement Action Description	Notice of Violation Issued by the Inspector at the Time of Inspection	Enforcement Action Notes	
Enforcement Action Division	Santa Clara County Environmental Health	Enforcement Action Program	HW
Enforcement Action Source	CERS		

Record Details

Ei Id	10354891	Facility Program	Hazardous Waste Generator
--------------	----------	-------------------------	---------------------------

Violations

Violation Date	5/13/2015 12:00:00 AM	Citation	22 CCR 12 66262.34(d) - California Code of Regulations, Title 22, Chapter 12, Section(s) 66262.34(d)
Violation Description	Failure to dispose of hazardous waste within 180 days (or 270 if waste is transported over 200 miles) for the generator who generates less than 1000 kilogram per month, but more than 100 kilograms per month.	Violation Notes	Returned to compliance on 08/21/2015. Used oil was stored for over 180 days (1/24/2014-9/25-2014). Ensure the used oil is not accumulated for longer than 180 days.
Violation Division	Santa Clara County Environmental Health	Violation Program	HW
Violation Source	CERS		

MapHazardsPro Radius Search Report

Surrounding Sites Details

Violation Date	5/13/2015 12:00:00 AM	Citation	22 CCR 12 66262.34(f) - California Code of Regulations, Title 22, Chapter 12, Section(s) 66262.34(f)
Violation Description	Failure to properly label hazardous waste accumulation containers with the following requirements: \"Hazardous Waste\", name and address of the generator, physical and chemical characteristics of the Hazardous Waste, and starting accumulation date.	Violation Notes	Returned to compliance on 08/21/2015. <hr/> Two 5 gallon containers of used oil in the shop were not properly marked. Mark the containers and ensure all hazardous waste containers are properly marked w
Violation Division	Santa Clara County Environmental Health	Violation Program	HW
Violation Source	CERS		
Violation Date	5/13/2015 12:00:00 AM	Citation	HSC 6.95 25508.2 - California Health and Safety Code, Chapter 6.95, Section(s) 25508.2
Violation Description	Failure to annually review and electronically certify that the business plan is complete, accurate, and up-to-date.	Violation Notes	Returned to compliance on 08/21/2015. <hr/> Facility last submitted a complete HMBP in 2011. Submit a complete HMBP on CERS or the SCC website, FrontCounter. Ensure all three HMBP sections (Facility In
Violation Division	Santa Clara County Environmental Health	Violation Program	HMRRP
Violation Source	CERS		

Enforcements

Enforcement Action Date	5/13/2015 12:00:00 AM	Enforcement Action Type	Notice of Violation (Unified Program)
Enforcement Action Description	Notice of Violation Issued by the Inspector at the Time of Inspection	Enforcement Action Notes	
Enforcement Action Division	Santa Clara County Environmental Health	Enforcement Action Program	HMRRP
Enforcement Action Source	CERS		
Enforcement Action Date	5/13/2015 12:00:00 AM	Enforcement Action Type	Notice of Violation (Unified Program)
Enforcement Action Description	Notice of Violation Issued by the Inspector at the Time of Inspection	Enforcement Action Notes	
Enforcement Action Division	Santa Clara County Environmental Health	Enforcement Action Program	HW
Enforcement Action Source	CERS		

MapHazardsPro Radius Search Report

Surrounding Sites Details

Record Details

Ei Id 10354888 **Facility Program** Hazardous Waste Generator

Violations

Violation Date	5/14/2015 12:00:00 AM	Citation	HSC 6.95 25508.2 - California Health and Safety Code, Chapter 6.95, Section(s) 25508.2
Violation Description	Failure to annually review and electronically certify that the business plan is complete, accurate, and up-to-date.	Violation Notes	Returned to compliance on 07/21/2015. Facility last certified their HMBP in 2011. Submit a complete HMBP on CERS. Ensure all three HMBP sections (Facility Information, Hazardous Materials Invento
Violation Division	Santa Clara County Environmental Health	Violation Program	HMRRP
Violation Source	CERS		

Enforcements

Enforcement Action Date	5/14/2015 12:00:00 AM	Enforcement Action Type	Notice of Violation (Unified Program)
Enforcement Action Description	Notice of Violation Issued by the Inspector at the Time of Inspection	Enforcement Action Notes	
Enforcement Action Division	Santa Clara County Environmental Health	Enforcement Action Program	HMRRP
Enforcement Action Source	CERS		

Record Details

Ei Id 10354891 **Facility Program** Chemical Storage Facilities

Violations

Violation Date	5/13/2015 12:00:00 AM	Citation	22 CCR 12 66262.34(d) - California Code of Regulations, Title 22, Chapter 12, Section(s) 66262.34(d)
Violation Description	Failure to dispose of hazardous waste within 180 days (or 270 if waste is	Violation Notes	Returned to compliance on 08/21/2015. Used oil was stored for over 180 days (1/24/2014-9/25-2014). Ensure the used oil is not accumulated for longer than 180 days.

MapHazardsPro Radius Search Report

Surrounding Sites Details

	transported over 200 miles) for the generator who generates less than 1000 kilogram per month, but more than 100 kilograms per month.		
Violation Division	Santa Clara County Environmental Health	Violation Program	HW
Violation Source	CERS		
Violation Date	5/13/2015 12:00:00 AM	Citation	22 CCR 12 66262.34(f) - California Code of Regulations, Title 22, Chapter 12, Section(s) 66262.34(f)
Violation Description	Failure to properly label hazardous waste accumulation containers with the following requirements: \"Hazardous Waste\", name and address of the generator, physical and chemical characteristics of the Hazardous Waste, and starting accumulation date.	Violation Notes	Returned to compliance on 08/21/2015. <hr/> Two 5 gallon containers of used oil in the shop were not properly marked. Mark the containers and ensure all hazardous waste containers are properly marked w
Violation Division	Santa Clara County Environmental Health	Violation Program	HW
Violation Source	CERS		
Violation Date	5/13/2015 12:00:00 AM	Citation	HSC 6.95 25508.2 - California Health and Safety Code, Chapter 6.95, Section(s) 25508.2
Violation Description	Failure to annually review and electronically certify that the business plan is complete, accurate, and up-to-date.	Violation Notes	Returned to compliance on 08/21/2015. <hr/> Facility last submitted a complete HMBP in 2011. Submit a complete HMBP on CERS or the SCC website, FrontCounter. Ensure all three HMBP sections (Facility In
Violation Division	Santa Clara County Environmental Health	Violation Program	HMRRP
Violation Source	CERS		

Enforcements

Enforcement Action Date	5/13/2015 12:00:00 AM	Enforcement Action Type	Notice of Violation (Unified Program)
Enforcement Action Description	Notice of Violation Issued by the Inspector at the Time of Inspection	Enforcement Action Notes	
Enforcement Action Division	Santa Clara County Environmental Health	Enforcement Action Program	HMRRP
Enforcement Action Source	CERS		

MapHazardsPro Radius Search Report

Surrounding Sites Details

Enforcement Action Date 5/13/2015 12:00:00 AM

Enforcement Action Description Notice of Violation Issued by the Inspector at the Time of Inspection

Enforcement Action Division Santa Clara County Environmental Health

Enforcement Action Source CERS

Enforcement Action Type Notice of Violation (Unified Program)

Enforcement Action Notes

Enforcement Action Program HW

Record Details

Facility Program Hazardous Waste

Enforcements

Enforcement Action Date 2/11/2003 12:00:00 AM

Enforcement Action Description Federal Consent Order with Enforcement and Settlement

Enforcement Action Division Department of Toxic Substances Control

Enforcement Action Source ENVSTORHAZ

Enforcement Action Type Federal Consent Order with Enforcement and Settlement

Enforcement Action Notes

Enforcement Action Program DTSC_ENF

Record Details

Ei Id 10646446

Facility Program Chemical Storage Facilities

Record Details

Ei Id 10354888

Facility Program Chemical Storage Facilities

Violations

Violation Date 5/14/2015 12:00:00 AM **Citation** HSC 6.95 25508.2 - California Health and Safety Code, Chapter 6.95, Section(s) 25508.2

MapHazardsPro Radius Search Report

Surrounding Sites Details

Violation Description	Failure to annually review and electronically certify that the business plan is complete, accurate, and up-to-date.	Violation Notes	Returned to compliance on 07/21/2015. Facility last certified their HMBP in 2011. Submit a complete HMBP on CERS. Ensure all three HMBP sections (Facility Information, Hazardous Materials Invento
Violation Division	Santa Clara County Environmental Health	Violation Program	HMRRP
Violation Source	CERS		

Enforcements

Enforcement Action Date	5/14/2015 12:00:00 AM	Enforcement Action Type	Notice of Violation (Unified Program)
Enforcement Action Description	Notice of Violation Issued by the Inspector at the Time of Inspection	Enforcement Action Notes	
Enforcement Action Division	Santa Clara County Environmental Health	Enforcement Action Program	HMRRP
Enforcement Action Source	CERS		

Record Details

Contact Name	BEAU LAMBRECHT-PRESIDENT	Contact Phone	4082929289
Id Number Type	Federal permanent or provisional number. State provisional before 1988.	Mailing Address	664 STOCKTON AVE UNIT I, SAN JOSE, CA 951260000

Manifest Summary

Year	2000	Manifest Details	0 tons of Unspecified oil-containing waste disposed of by Unknown ` 0 tons of Other organic solids disposed of by Unknown ` 10.63 tons of Oil/water separation sludge disposed of by Unknown ` 75.6 tons of Unspecified oil-containing waste disposed of by Transfer station ` 9.2 tons of Other organic solids disposed of by Transfer station ` 10.9 tons of Waste oil and mixed oil disposed of by Transfer station ` 397.23 tons of Oil/water separation sludge disposed of by Transfer station ` 58.38 tons of Unspecified oil-containing waste disposed of by Transfer station ` 0.14 tons of Aqueous solution with total organic residues less than 10 percent disposed of by Recycler ` 35.39 tons of Other organic solids disposed of by Disposal, landfill ` 11.67 tons of Waste oil and mixed oil disposed of by Transfer station `
-------------	------	-------------------------	--

Year	1993	Manifest Details	1.5220 tons of Unspecified oil-containing waste
-------------	------	-------------------------	---

MapHazardsPro Radius Search Report

Surrounding Sites Details

disposed of by Unknown ` .6463 tons of Unknown disposed of by Unknown ` .5754 tons of Unspecified oil-containing waste disposed of by Unknown ` .0000 tons of Other organic solids disposed of by Unknown ` 1.9390 tons of Unspecified oil-containing waste disposed of by Unknown ` .5629 tons of Other organic solids disposed of by Unknown ` .0000 tons of Other organic solids disposed of by Unknown ` 3.0440 tons of Unspecified oil-containing waste disposed of by Unknown ` 6.7500 tons of Other organic solids disposed of by Unknown ` 309.9452 tons of Unspecified oil-containing waste disposed of by Unknown ` 1.1884 tons of Unspecified organic liquid mixture disposed of by Unknown ` 64.0258 tons of Other organic solids disposed of by Unknown ` .3127 tons of Invalid waste code disposed of by Unknown ` .0750 tons of Unspecified solvent mixture disposed of by Unknown ` 43.7850 tons of Unspecified oil-containing waste disposed of by Unknown ` 2.2935 tons of Aqueous solution with total organic residues less than 10 percent disposed of by Unknown ` .4587 tons of Unspecified oil-containing waste disposed of by Unknown ` .6880 tons of Other organic solids disposed of by Unknown ` .0000 tons of Unspecified oil-containing waste disposed of by Unknown ` 1.3761 tons of Other organic solids disposed of by Unknown ` .2500 tons of Unspecified solvent mixture disposed of by Recycler ` .4250 tons of Other organic solids disposed of by Transfer station ` 56.5000 tons of Other organic solids disposed of by Disposal, other ` 3.8988 tons of Unspecified organic liquid mixture disposed of by Disposal, other ` 312.6040 tons of Unspecified oil-containing waste disposed of by Recycler ` 14.2614 tons of Invalid waste code disposed of by Recycler ` 1.0425 tons of Waste oil and mixed oil disposed of by Recycler `

Year

1994

Manifest Details

1.1467 tons of Unknown disposed of by Recycler ` 4.2500 tons of Unknown disposed of by Disposal, other ` 4.9326 tons of Unknown disposed of by Unknown ` 18.7650 tons of Unspecified oil-containing waste disposed of by Unknown ` 38.7810 tons of Unspecified oil-containing waste disposed of by Unknown ` 1.2510 tons of Unspecified oil-containing waste disposed of by Unknown ` .2293 tons of Other organic solids disposed of by Unknown ` .2293 tons of Other still bottom waste disposed of by Unknown ` .2751 tons of Unspecified solvent mixture disposed of by Unknown ` .0000 tons of Halogenated solvents (chloroforms, methyl chloride, perchloroethylene, etc) disposed of by Unknown ` 1.6679 tons of Unspecified oil-containing waste disposed of by Unknown ` 1.7096 tons of Alkaline solution (pH >= 12.5) with metals disposed of by Unknown ` 1.5804 tons of Unspecified organic liquid mixture disposed of by Unknown ` .6129 tons of Unspecified solvent mixture disposed of by Unknown ` 451.4117 tons of Unspecified oil-containing waste disposed of by Unknown ` .0000

MapHazardsPro Radius Search Report

Surrounding Sites Details

tons of Other organic solids disposed of by Unknown ` 71.9350 tons of Other organic solids disposed of by Unknown ` 19.3488 tons of Unspecified oil-containing waste disposed of by Unknown ` 437.5567 tons of Unspecified oil-containing waste disposed of by Recycler ` .4587 tons of Unspecified solvent mixture disposed of by Recycler ` 1.1467 tons of Off-specification, aged or surplus organics disposed of by Recycler ` .6880 tons of Paint sludge disposed of by Recycler ` .1668 tons of Liquids with halogenated organic compounds $\geq 1,000$ Mg./L disposed of by Recycler ` .5000 tons of Other organic solids disposed of by Recycler ` 54.9000 tons of Other organic solids disposed of by Disposal, other ` 2.2935 tons of Unspecified solvent mixture disposed of by Disposal, other ` 2.0015 tons of Unspecified organic liquid mixture disposed of by Disposal, other ` 19.3488 tons of Unspecified oil-containing waste disposed of by Disposal, other ` 52.1250 tons of Waste oil and mixed oil disposed of by Recycler `

Year

1995

Manifest Details

.4169 tons of Unknown disposed of by Unknown ` .2293 tons of Hydrocarbon solvents (benzene, hexane, Stoddard, Etc.) disposed of by Unknown ` .1668 tons of Unspecified oil-containing waste disposed of by Unknown ` 1.1467 tons of Unspecified solvent mixture disposed of by Unknown ` .6003 tons of Unspecified solvent mixture disposed of by Unknown ` .1876 tons of Unspecified organic liquid mixture disposed of by Unknown ` 34.3072 tons of Other organic solids disposed of by Unknown ` 4.3576 tons of Latex waste disposed of by Unknown ` 473.6804 tons of Unspecified oil-containing waste disposed of by Unknown ` .0000 tons of Organic liquids with metals (see 121) disposed of by Unknown ` 10.4250 tons of Waste oil and mixed oil disposed of by Unknown ` 1.8348 tons of Organic liquids with metals (see 121) disposed of by Unknown ` 61.5244 tons of Other organic solids disposed of by Unknown ` .4169 tons of Hydrocarbon solvents (benzene, hexane, Stoddard, Etc.) disposed of by Recycler ` 4.5868 tons of Unspecified solvent mixture disposed of by Recycler ` .6880 tons of Oxygenated solvents (acetone, butanol, ethyl acetate, etc.) disposed of by Recycler ` .2293 tons of Liquids with halogenated organic compounds $\geq 1,000$ Mg./L disposed of by Recycler ` .4586 tons of Unspecified organic liquid mixture disposed of by Recycler ` .6880 tons of Liquids with pH ≤ 2 disposed of by Recycler ` 457.7615 tons of Waste oil and mixed oil disposed of by Recycler ` 1.3761 tons of Unspecified solvent mixture disposed of by Recycler ` .6880 tons of Paint sludge disposed of by Recycler ` 57.5460 tons of Unspecified oil-containing waste disposed of by Recycler ` 30.5132 tons of Other organic solids disposed of by Transfer station ` .9923 tons of Unspecified organic liquid mixture disposed of by Disposal, other ` 1.9555 tons of Unspecified solvent mixture disposed of by Disposal, other ` 26.9293 tons of Other organic solids

MapHazardsPro Radius Search Report

Surrounding Sites Details

			disposed of by Disposal, other`14.4900 tons of Organic liquids with metals (see 121) disposed of by Disposal, other`.2293 tons of Unspecified organic liquid mixture disposed of by Transfer station`2.7500 tons of Other inorganic solid waste disposed of by Disposal, other`.4000 tons of Other organic solids disposed of by Transfer station`
Year	1996	Manifest Details	.2293 tons of Unknown disposed of by Disposal, other`2.7105 tons of Unknown disposed of by Transfer station`.5004 tons of Unknown disposed of by Unknown`2.0223 tons of Unspecified organic liquid mixture disposed of by Unknown`1.0000 tons of Other organic solids disposed of by Unknown`10.1136 tons of Other organic solids disposed of by Unknown`.2293 tons of Unspecified solvent mixture disposed of by Unknown`1.3344 tons of Invalid waste code disposed of by Unknown`1.5637 tons of Organic liquids with metals (see 121) disposed of by Unknown`239.1110 tons of Unspecified oil-containing waste disposed of by Unknown`.2835 tons of Hydrocarbon solvents (benzene, hexane, Stoddard, Etc.) disposed of by Unknown`5.9421 tons of Waste oil and mixed oil disposed of by Unknown`22.0911 tons of Other organic solids disposed of by Unknown`1.3759 tons of Hydrocarbon solvents (benzene, hexane, Stoddard, Etc.) disposed of by Recycler`.5211 tons of Oxygenated solvents (acetone, butanol, ethyl acetate, etc.) disposed of by Recycler`6.4838 tons of Unspecified solvent mixture disposed of by Recycler`2.0639 tons of Liquids with halogenated organic compounds >= 1,000 Mg./L disposed of by Recycler`3.6134 tons of Unspecified organic liquid mixture disposed of by Recycler`640.4285 tons of Waste oil and mixed oil disposed of by Recycler`.3500 tons of Other organic solids disposed of by Transfer station`.4587 tons of Liquids with pH <= 2 disposed of by Disposal, other`.4586 tons of Organic liquids (nonsolvents) with halogens disposed of by Disposal, other`24.8305 tons of Other organic solids disposed of by Disposal, other`.4586 tons of Unspecified solvent mixture disposed of by Disposal, other`.8131 tons of Unspecified organic liquid mixture disposed of by Transfer station`31.3580 tons of Organic liquids with metals (see 121) disposed of by Disposal, other`.4586 tons of Oxygenated solvents (acetone, butanol, ethyl acetate, etc.) disposed of by Disposal, other`.0010 tons of Other inorganic solid waste disposed of by Transfer station`6.6089 tons of Unspecified organic liquid mixture disposed of by Disposal, other`.2293 tons of Liquids with halogenated organic compounds >= 1,000 Mg./L disposed of by Disposal, other`1.3760 tons of Hydrocarbon solvents (benzene, hexane, Stoddard, Etc.) disposed of by Disposal, other`.6880 tons of Aqueous solution with metals (< restricted levels and see 121) disposed of by Disposal, other`.0417 tons of Off-specification, aged or surplus inorganics disposed

MapHazardsPro Radius Search Report

Surrounding Sites Details

of by Disposal, other`1.2500 tons of Other inorganic solid waste disposed of by Transfer station`.6000 tons of Other organic solids disposed of by Transfer station`.21.7447 tons of Other organic solids disposed of by Transfer station`.127.7905 tons of Unspecified oil-containing waste disposed of by Transfer station`.1.3761 tons of Polymeric resin waste disposed of by Transfer station`.162.1841 tons of Waste oil and mixed oil disposed of by Transfer station`.57.3104 tons of Other organic solids disposed of by Disposal, landfill`

Year

1997

Manifest Details

.8757 tons of Unknown disposed of by Transfer station`.0208 tons of Unknown disposed of by Recycler`.0000 tons of Organic liquids with metals (see 121) disposed of by Unknown`.0000 tons of Unspecified solvent mixture disposed of by Unknown`.4.2532 tons of Other organic solids disposed of by Unknown`.0000 tons of Unspecified oil-containing waste disposed of by Unknown`.0000 tons of Other still bottom waste disposed of by Unknown`.22.5385 tons of Waste oil and mixed oil disposed of by Unknown`.0000 tons of Other organic solids disposed of by Unknown`.1.3761 tons of Waste oil and mixed oil disposed of by Unknown`.5250 tons of Other inorganic solid waste disposed of by Recycler`.67.2209 tons of Other organic solids disposed of by Transfer station`.8.8402 tons of Unspecified oil-containing waste disposed of by Transfer station`.522.4020 tons of Waste oil and mixed oil disposed of by Transfer station`.1.5637 tons of Sewage sludge disposed of by Transfer station`.2293 tons of Pesticide rinse water disposed of by Transfer station`.1.3761 tons of Waste oil and mixed oil disposed of by Transfer station`.2293 tons of Unspecified organic liquid mixture disposed of by Transfer station`.0417 tons of Liquids with pH <= 2 disposed of by Transfer station`.7500 tons of Other organic solids disposed of by Recycler`.3.5440 tons of Oxygenated solvents (acetone, butanol, ethyl acetate, etc.) disposed of by Disposal, other`.6.1920 tons of Unspecified solvent mixture disposed of by Disposal, other`.0625 tons of Liquids with pH <= 2 disposed of by Disposal, other`.17.4301 tons of Organic liquids with metals (see 121) disposed of by Disposal, other`.2293 tons of Liquids with halogenated organic compounds >= 1,000 Mg./L disposed of by Disposal, other`.1.1467 tons of Liquids with pH <= 2 with metals disposed of by Disposal, other`.16.4080 tons of Unspecified organic liquid mixture disposed of by Disposal, other`.1.8344 tons of Hydrocarbon solvents (benzene, hexane, Stoddard, Etc.) disposed of by Disposal, other`.6.6509 tons of Unspecified organic liquid mixture disposed of by Transfer station`.19.7811 tons of Other organic solids disposed of by Disposal, other`.2584 tons of Other inorganic solid waste disposed of by Transfer station`.1.0000 tons of Other organic solids disposed of by Transfer station`.2293 tons of

MapHazardsPro Radius Search Report

Surrounding Sites Details

Liquids with pH <= 2 disposed of by Transfer station `644.7568 tons of Waste oil and mixed oil disposed of by Recycler `50.5812 tons of Other organic solids disposed of by Disposal, landfill ` .2293 tons of Organic liquids (nonsolvents) with halogens disposed of by Recycler ` .0208 tons of Laboratory waste chemicals disposed of by Treatment, incineration ` .0625 tons of Organic liquids with metals (see 121) disposed of by Treatment, tank ` .0925 tons of Pesticides and other waste associated with pesticide production disposed of by Treatment, incineration ` .0208 tons of Laboratory waste chemicals disposed of by Recycler ` .2293 tons of Liquids with pH <= 2 disposed of by Treatment, tank ` .6880 tons of Halogenated solvents (chloroforms, methyl chloride, perchloroethylene, etc) disposed of by Treatment, incineration `

Year

1998

Manifest Details

.0000 tons of Unknown disposed of by Disposal, other `20.0160 tons of Unknown disposed of by Recycler ` .0000 tons of Unspecified organic liquid mixture disposed of by Unknown ` .7500 tons of Other organic solids disposed of by Unknown ` 1.0424 tons of Unspecified organic liquid mixture disposed of by Unknown ` 1.3135 tons of Unspecified oil-containing waste disposed of by Unknown ` .6246 tons of Other organic solids disposed of by Unknown ` 3.6070 tons of Waste oil and mixed oil disposed of by Unknown ` .7923 tons of Oil/water separation sludge disposed of by Unknown ` 2.9814 tons of Organic liquids with metals (see 121) disposed of by Unknown ` .0000 tons of Other organic solids disposed of by Unknown ` .0000 tons of Organic liquids with metals (see 121) disposed of by Unknown ` 2.4500 tons of Other organic solids disposed of by Unknown ` 22.8304 tons of Unspecified oil-containing waste disposed of by Unknown ` 2.8978 tons of Oxygenated solvents (acetone, butanol, ethyl acetate, etc.) disposed of by Disposal, other ` 20.8500 tons of Waste oil and mixed oil disposed of by Disposal, other ` 101.9788 tons of Other organic solids disposed of by Disposal, landfill ` 10.5293 tons of Other organic solids disposed of by Disposal, other ` 1.0000 tons of Solids or sludges with halogenated organic compounds >= 1,000 Mg./L disposed of by Transfer station ` 1.1467 tons of Unspecified solvent mixture disposed of by Transfer station ` 12.4051 tons of Organic liquids with metals (see 121) disposed of by Disposal, other ` .0208 tons of Laboratory waste chemicals disposed of by Transfer station ` 1.3135 tons of Hydrocarbon solvents (benzene, hexane, Stoddard, Etc.) disposed of by Transfer station ` .9382 tons of Oil/water separation sludge disposed of by Transfer station ` 1.7514 tons of Waste oil and mixed oil disposed of by Transfer station ` 13.9775 tons of Unspecified organic liquid mixture disposed of by Transfer station ` 407.2301 tons of Unspecified oil-containing waste disposed of by Transfer station ` 31.7413 tons of Waste oil

MapHazardsPro Radius Search Report

Surrounding Sites Details

and mixed oil disposed of by Transfer station ` .1250 tons of Liquids with pH <= 2 disposed of by Treatment, incineration ` 2.9812 tons of Hydrocarbon solvents (benzene, hexane, Stoddard, Etc.) disposed of by Disposal, other ` .4586 tons of Unspecified solvent mixture disposed of by Disposal, other ` 1.1467 tons of Liquids with halogenated organic compounds >= 1,000 Mg./L disposed of by Transfer station ` .1600 tons of Laboratory waste chemicals disposed of by Treatment, incineration ` 1.8348 tons of Organic liquids with metals (see 121) disposed of by Transfer station ` .6250 tons of Other inorganic solid waste disposed of by Recycler ` 9.1940 tons of Unspecified organic liquid mixture disposed of by Disposal, other ` 545.1731 tons of Waste oil and mixed oil disposed of by Recycler ` .6880 tons of Liquids with halogenated organic compounds >= 1,000 Mg./L disposed of by Disposal, other ` 75.9292 tons of Other organic solids disposed of by Transfer station ` 1.7543 tons of Other organic solids disposed of by Transfer station ` 3.3775 tons of Unspecified oil-containing waste disposed of by Disposal, other `

Year

1999

Manifest Details

16.6132 tons of Unknown disposed of by Recycler ` .4587 tons of Unknown disposed of by Transfer station ` .2293 tons of Organic liquids with metals (see 121) disposed of by Unknown ` 1.0424 tons of Unspecified organic liquid mixture disposed of by Unknown ` .2293 tons of Liquids with halogenated organic compounds >= 1,000 Mg./L disposed of by Unknown ` .7500 tons of Other organic solids disposed of by Unknown ` .6880 tons of Hydrocarbon solvents (benzene, hexane, Stoddard, Etc.) disposed of by Unknown ` 17.7266 tons of Waste oil and mixed oil disposed of by Unknown ` 8.3400 tons of Oil/water separation sludge disposed of by Unknown ` .0000 tons of Organic liquids with metals (see 121) disposed of by Unknown ` .0000 tons of Unspecified organic liquid mixture disposed of by Unknown ` 1.5637 tons of Waste oil and mixed oil disposed of by Unknown ` 2.5000 tons of Other organic solids disposed of by Unknown ` 11.0503 tons of Unspecified oil-containing waste disposed of by Unknown ` .2293 tons of Unspecified oil-containing waste disposed of by Recycler ` 10.1742 tons of Unspecified organic liquid mixture disposed of by Disposal, other ` .2293 tons of Liquids with pH <= 2 with metals disposed of by Disposal, other ` 69.2637 tons of Oil/water separation sludge disposed of by Transfer station ` 7.6943 tons of Other organic solids disposed of by Transfer station ` 2.7727 tons of Oxygenated solvents (acetone, butanol, ethyl acetate, etc.) disposed of by Disposal, other ` 1.2000 tons of Other organic solids disposed of by Disposal, other ` .6880 tons of Unspecified solvent mixture disposed of by Disposal, other ` .8428 tons of Latex waste disposed of by Transfer station ` 11.1335 tons of

MapHazardsPro Radius Search Report

Surrounding Sites Details

Organic liquids with metals (see 121) disposed of by Transfer station ` 2.5225 tons of Hydrocarbon solvents (benzene, hexane, Stoddard, Etc.) disposed of by Disposal, other ` 1.5308 tons of Unspecified organic liquid mixture disposed of by Transfer station ` 18.5565 tons of Waste oil and mixed oil disposed of by Transfer station ` 181.0780 tons of Waste oil and mixed oil disposed of by Recycler ` 71.7240 tons of Oil/water separation sludge disposed of by Recycler ` 129.0615 tons of Unspecified oil-containing waste disposed of by Recycler ` .0000 tons of Unspecified organic liquid mixture disposed of by Transfer station ` 81.1150 tons of Other organic solids disposed of by Transfer station ` 12.4890 tons of Oil/water separation sludge disposed of by Transfer station ` 401.6159 tons of Unspecified oil-containing waste disposed of by Transfer station ` 91.0224 tons of Other organic solids disposed of by Disposal, landfill `

Year	2001	Manifest Details	217.34 tons of Oil/water separation sludge disposed of by Transfer station ` 37.92 tons of Other organic solids disposed of by Disposal, landfill ` 72.03 tons of Unspecified oil-containing waste disposed of by Recycler ` 20.85 tons of Waste oil and mixed oil disposed of by Transfer station ` 0.45 tons of Oil/water separation sludge disposed of by Recycler ` 0.4 tons of Other organic solids disposed of by Disposal, landfill `
-------------	------	-------------------------	--

Year	2002	Manifest Details	5.62 tons of Unknown disposed of by Transfer station ` 0.37 tons of Unspecified oil-containing waste disposed of by Unknown ` tons of Other organic solids disposed of by Unknown ` 0.01 tons of Aqueous solution with total organic residues less than 10 percent disposed of by Transfer station ` 0.91 tons of Oxygenated solvents (acetone, butanol, ethyl acetate, etc.) disposed of by Recycler ` 0.35 tons of Other organic solids disposed of by Recycler ` 0.45 tons of Liquids with halogenated organic compounds >= 1,000 Mg./L disposed of by Recycler ` 2.5 tons of Off-specification, aged or surplus inorganics disposed of by Transfer station ` 0.43 tons of Hydrocarbon solvents (benzene, hexane, Stoddard, Etc.) disposed of by Transfer station ` 0.3 tons of Unspecified solvent mixture disposed of by Transfer station ` 6.15 tons of Unspecified oil-containing waste disposed of by Transfer station ` 0.45 tons of Other organic solids disposed of by Transfer station ` 2.98 tons of Waste oil and mixed oil disposed of by Transfer station ` 0.5 tons of Unspecified oil-containing waste disposed of by Transfer station ` 0.68 tons of Unspecified oil-containing waste disposed of by Recycler ` 0.25 tons of Other organic solids disposed of by Transfer station ` 12.64 tons of Other organic solids disposed of by Disposal, landfill ` 0.43 tons of Hydrocarbon solvents (benzene, hexane, Stoddard, Etc.) disposed of by Recycler ` 0.25 tons of Other inorganic solid waste disposed of by Disposal, landfill ` 0.45 tons of Oil/water
-------------	------	-------------------------	---

MapHazardsPro Radius Search Report

Surrounding Sites Details

separation sludge disposed of by Disposal, landfill` 7.38 tons of Oil/water separation sludge disposed of by Recycler` 7.35 tons of Unspecified oil-containing waste disposed of by Disposal, landfill` 4.4 tons of Unspecified oil-containing waste disposed of by Recycler` 0.2 tons of Latex waste disposed of by Disposal, landfill` 0.68 tons of Unspecified organic liquid mixture disposed of by Recycler` 3.05 tons of Other organic solids disposed of by Recycler`

Year 2007

Manifest Details 0.1 tons of Other organic solids disposed of by LANDFILL OR SURFACE IMPOUNDMENT THAT WILL BE CLOSED AS LANDFILL(TO INCLUDE ON-SITE TREATMENT AND/OR STABILIZATION)`

Record Details

Contact Name ROGELIO ESPARZA
Id Number Type State permanent number

Contact Phone 4084899794
Mailing Address 664 STOCKTON AVE STE D, SAN JOSE, CA 951262436

Manifest Summary

Year 2011

Manifest Details 0.209 tons of Waste oil and mixed oil disposed of by OTHER RECOVERY OF RECLAMATION FOR REUSE INCLUDING ACID REGENERATION, ORGANICS RECOVERY ECT`

Record Details

Owner Name HEUEY KOSICH
Operator Or Contact Name HEINRICH, MICHELLE/RECEP
Status INACTIVE
Record Entered 7/25/1991

Owner Phone 0000000000
Operator Or Contact Phone 4089577700
Inactive Date 10/25/2000
Last Update 10/25/2000

MapHazardsPro Radius Search Report

Surrounding Sites Details

Transporter Registration	INACTIVE	Mailing Address	--, SARATOGA, CA 950700000
---------------------------------	----------	------------------------	----------------------------

Record Details

Owner Name	MIKE FIRL - OWNER	Owner Phone	4082807304
Operator Or Contact Name	DEACT NON-DELIV. PER 95 FEES -	Operator Or Contact Phone	4082807304
Status	INACTIVE	Inactive Date	6/30/1995
Record Entered	2/10/1993	Last Update	7/10/2001
Transporter Registration	INACTIVE	Owner Address	582 STOCKTON AVE, SAN JOSE, CA 951260000
Operator Or Contact Address	P.H., SAN JOSE, CA 951260000	Mailing Address	582 STOCKTON AVE, SAN JOSE, CA 951260000

Record Details

Owner Name	MIKE FIRL	Owner Phone	4082807304
Operator Or Contact Name	DEACT NON-DELIV. PER 95 FEES -	Operator Or Contact Phone	4082807304
Status	INACTIVE	Inactive Date	6/30/1995
Record Entered	3/24/1993	Last Update	7/10/2001
Transporter Registration	INACTIVE	Owner Address	582 STOCKTON AVE, SAN JOSE, CA 951260000
Operator Or Contact Address	P.H., SAN JOSE, CA 951260000	Mailing Address	582 STOCKTON AVE, SAN JOSE, CA 951260000

Record Details

Epa Id	CAD009149030	Npl	Not on the NPL
Is Federal Facility	No	Non Npl Status	NFRAP-Site does not qualify for the NPL based on existing information
Cerclis Web Link	https://cumulis.epa.gov/supercpad/cursites/csitinfo.cfm?id=0901172&msspp=med		

MapHazardsPro Radius Search Report

Surrounding Sites Details

Record Details

Phone	408-4542104	Operator Name	Switch & Data CA Two LLC
Operator Phone	408 4255337	Owner Name	SWITCH & DATA CA TWO LLC
Owner Phone	813-207-7700	Owner Country	United States
E Contact Name	TRACY Jones	E Contact Phone	813 2539024
E Contact Mailing Address	534 STOCKTON AV	E Contact Country	United States
Primary Regulator	Santa Clara County Environmental Health	Hazardous Materials Business Plan Facility	Yes
Accidental Release Prevention Facility	No	Ust Facility	No
Aboveground Storage Tank	No	Hazardous Waste Generator	No
Recycler	No	Household Hazardous Waste Collection	No
Onsite Hazardous Waste Treatment	No	Mailing Address	534 Stockton Ave, San Jose, CA 95126
Owner Address	534 Stockton Ave, San Jose 95126	E Contact Address	tjones@equinix.com, San Jose, CA 95126

Record Details

Owner Name	TOM VALE	Owner Phone	0000000000
Operator Or Contact Name	TOM VALE, OWNER	Operator Or Contact Phone	4082886600
Status	INACTIVE	Inactive Date	10/25/2000
Record Entered	5/9/1989	Last Update	10/25/2000
Transporter Registration	INACTIVE	Mailing Address	534 STOCKTON AVE., SAN JOSE, CA 951260000

MapHazardsPro Radius Search Report

Surrounding Sites Details

Record Details

Owner Name	TOM VEAIL	Owner Phone	0000000000
Operator Or Contact Name	JACKIE MILLER, SECRETARY	Operator Or Contact Phone	4089971505
Status	INACTIVE	Inactive Date	10/25/2000
Record Entered	12/6/1990	Last Update	10/25/2000
Transporter Registration	INACTIVE	Mailing Address	455 HARTER AVENUE, WOODLAND, CA 956956105

Record Details

Owner Name	SWITCH AND DATA	Owner Phone	4082952991
Operator Or Contact Name	ANDREAN CASTRO-FACILITIES MGR	Operator Or Contact Phone	4082952991
Status	INACTIVE	Inactive Date	1/11/2002
Record Entered	4/26/2001	Last Update	1/17/2002
Transporter Registration	INACTIVE	Owner Address	534 STOCKTON AVE, SAN JOSE, CA 951260000
Operator Or Contact Address	534 STOCKTON AVE, SAN JOSE, CA 951260000	Mailing Address	534 STOCKTON AVE, SAN JOSE, CA 951260000

Record Details

Owner Phone	0000000000	Operator Or Contact Name	NON-DELIVERABLE 11/94 SURVEY
Status	INACTIVE	Inactive Date	1/1/1995
Record Entered	4/10/1987	Last Update	8/10/2004 11:17:55 AM
Transporter Registration	INACTIVE	Operator Or Contact Address	-P.H.
Mailing Address	534 STOCKTON AVE, SAN JOSE, CA 951260000		

MapHazardsPro Radius Search Report

Surrounding Sites Details

Record Details

Owner Name	LARRY LITTLEJOHN	Owner Phone	0000000000
Operator Or Contact Name	LARRY LITTLEJOHN	Operator Or Contact Phone	4082946987
Status	INACTIVE	Inactive Date	6/30/1998
Record Entered	11/20/1997	Last Update	4/27/1999
Transporter Registration	INACTIVE	Owner Address	534 STOCKTON AVE BLDG C, SAN JOSE, CA 951260000
Operator Or Contact Address	INACT PER 98VQ FINAL NOTICE, SAN JOSE, CA 951260000	Mailing Address	534 STOCKTON AVE BLDG C, SAN JOSE, CA 951260000

Record Details

Owner Name	Equinix Operating Co., Inc.	Owner Phone	6505986344
Operator Or Contact Name	Sujanitha Sambasivan	Operator Or Contact Phone	6505986344
Status	INACTIVE	Inactive Date	6/30/2013
Record Entered	8/2/2011 9:50:32 AM	Last Update	4/28/2014 3:53:22 PM
Naics	51421	Transporter Registration	INACTIVE
Owner Address	One Lagoon Drive, 4th Floor, Redwood City, CA 940650000	Operator Or Contact Address	One Lagoon Drive, 4th Floor, Redwood City, CA 940650000
Mailing Address	One Lagoon Drive, 4th Floor, Redwood City, CA 940650000		

Record Details

Ei Id	10096537	Facility Program	Aboveground Petroleum Storage
--------------	----------	-------------------------	-------------------------------

Violations

Violation Date	6/14/2017 12:00:00 AM	Citation	HSC 6.95 25505.1 - California Health and Safety Code, Chapter 6.95, Section(s) 25505.1
Violation Description	Failure to notify property owner in writing that the business is subject to the business plan program and has complied with its provisions.	Violation Notes	Returned to compliance on 07/14/2017. NOTIFY THE PROPERTY OWNER IN WRITING THAT THE FACILITY IS SUBJECT TO THE HAZARDOUS MATERIAL BUSINESS PLAN REQUIREMENTS AND IS IN COMPLIANCE WITH ALL HMBP REQUIREMENTS. I PROVIDED THE FACILITY WITH A SAMPLE COPY OF A P

MapHazardsPro Radius Search Report

Surrounding Sites Details

Violation Division	Santa Clara County Environmental Health	Violation Program	HMRRP
Violation Source	CERS		
Violation Date	6/14/2017 12:00:00 AM	Citation	HSC 6.95 25508(a)(1) - California Health and Safety Code, Chapter 6.95, Section(s) 25508(a)(1)
Violation Description	Failure to complete and electronically submit a site map with all required content.	Violation Notes	Returned to compliance on 07/14/2017. UPDATE HAZARDOUS MATERIALS BUSINESS PLAN SITE MAP TO SHOW INTERIOR OF BUILDING WHERE UPS DATA CENTER LEAD ACID BATTERIES ARE STORED.
Violation Division	Santa Clara County Environmental Health	Violation Program	HMRRP
Violation Source	CERS		
Violation Date	6/14/2017 12:00:00 AM	Citation	HSC 6.67 25270.4.5(a) - California Health and Safety Code, Chapter 6.67, Section(s) 25270.4.5(a)
Violation Description	Failure to include in the SPCC plan and document discharge prevention briefings for oil-handling personnel at least once a year, including, but not limited to, known discharges, failures, and malfunctioning components.	Violation Notes	Returned to compliance on 07/14/2017. DURING THE SPCC PLAN REVIEW IT WAS NOTED THAT FACILITY PERSONNEL DID NOT CONDUCT ANNUAL OIL HANDLING SPCC TRAINING IN ORDER TO ASSURE ADEQUATE UNDERSTANDING OF THE SPCC PLAN AND EMERGENCY SPILL PROCEDURES IN THE EVENT
Violation Division	Santa Clara County Environmental Health	Violation Program	APSA
Violation Source	CERS		
Violation Date	6/14/2017 12:00:00 AM	Citation	HSC 6.95 25505(a)(4) - California Health and Safety Code, Chapter 6.95, Section(s) 25505(a)(4)
Violation Description	Failure to provide initial and annual training to all employees in safety procedures in the event of a release or threatened release of a hazardous material or failure to document and maintain training records for a minimum of three years.	Violation Notes	Returned to compliance on 07/14/2017. PROVIDE ANNUAL REFRESHER EMERGENCY RESPONSE TRAINING TO FACILITY PERSONNEL TO ENSURE THEY ARE FAMILIAR WITH THE HAZARDOUS MATERIAL BUSINESS PLAN RESPONSE, EMERGENCY NOTIFICATIONS AND RELEASE REPORTING PROCEDURES. ENS
Violation Division	Santa Clara County Environmental Health	Violation Program	HMRRP
Violation Source	CERS		

Record Details

Ei Id	10096537	Facility Program	Hazardous Waste Generator
--------------	----------	-------------------------	---------------------------

Violations

MapHazardsPro Radius Search Report

Surrounding Sites Details

Violation Date	6/14/2017 12:00:00 AM	Citation	HSC 6.95 25505(a)(4) - California Health and Safety Code, Chapter 6.95, Section(s) 25505(a)(4)
Violation Description	Failure to provide initial and annual training to all employees in safety procedures in the event of a release or threatened release of a hazardous material or failure to document and maintain training records for a minimum of three years.	Violation Notes	Returned to compliance on 07/14/2017. PROVIDE ANNUAL REFRESHER EMERGENCY RESPONSE TRAINING TO FACILITY PERSONNEL TO ENSURE THEY ARE FAMILIAR WITH THE HAZARDOUS MATERIAL BUSINESS PLAN RESPONSE, EMERGENCY NOTIFICATIONS AND RELEASE REPORTING PROCEDURES. ENS
Violation Division	Santa Clara County Environmental Health	Violation Program	HMRRP
Violation Source	CERS		
Violation Date	6/14/2017 12:00:00 AM	Citation	HSC 6.95 25505.1 - California Health and Safety Code, Chapter 6.95, Section(s) 25505.1
Violation Description	Failure to notify property owner in writing that the business is subject to the business plan program and has complied with its provisions.	Violation Notes	Returned to compliance on 07/14/2017. NOTIFY THE PROPERTY OWNER IN WRITING THAT THE FACILITY IS SUBJECT TO THE HAZARDOUS MATERIAL BUSINESS PLAN REQUIREMENTS AND IS IN COMPLIANCE WITH ALL HMBP REQUIREMENTS. I PROVIDED THE FACILITY WITH A SAMPLE COPY OF A P
Violation Division	Santa Clara County Environmental Health	Violation Program	HMRRP
Violation Source	CERS		
Violation Date	6/14/2017 12:00:00 AM	Citation	HSC 6.95 25508(a)(1) - California Health and Safety Code, Chapter 6.95, Section(s) 25508(a)(1)
Violation Description	Failure to complete and electronically submit a site map with all required content.	Violation Notes	Returned to compliance on 07/14/2017. UPDATE HAZARDOUS MATERIALS BUSINESS PLAN SITE MAP TO SHOW INTERIOR OF BUILDING WHERE UPS DATA CENTER LEAD ACID BATTERIES ARE STORED.
Violation Division	Santa Clara County Environmental Health	Violation Program	HMRRP
Violation Source	CERS		
Violation Date	6/14/2017 12:00:00 AM	Citation	HSC 6.67 25270.4.5(a) - California Health and Safety Code, Chapter 6.67, Section(s) 25270.4.5(a)
Violation Description	Failure to include in the SPCC plan and document discharge prevention briefings for oil-handling personnel at least once a year, including, but not limited to, known discharges, failures, and malfunctioning components.	Violation Notes	Returned to compliance on 07/14/2017. DURING THE SPCC PLAN REVIEW IT WAS NOTED THAT FACILITY PERSONNEL DID NOT CONDUCT ANNUAL OIL HANDLING SPCC TRAINING IN ORDER TO ASSURE ADEQUATE UNDERSTANDING OF THE SPCC PLAN AND EMERGENCY SPILL PROCEDURES IN THE EVENT
Violation Division	Santa Clara County Environmental Health	Violation Program	APSA
Violation Source	CERS		

MapHazardsPro Radius Search Report

Surrounding Sites Details

Record Details

Ei Id 10096537 **Facility Program** Chemical Storage Facilities

Violations

Violation Date	6/14/2017 12:00:00 AM	Citation	HSC 6.95 25505.1 - California Health and Safety Code, Chapter 6.95, Section(s) 25505.1
Violation Description	Failure to notify property owner in writing that the business is subject to the business plan program and has complied with its provisions.	Violation Notes	Returned to compliance on 07/14/2017. NOTIFY THE PROPERTY OWNER IN WRITING THAT THE FACILITY IS SUBJECT TO THE HAZARDOUS MATERIAL BUSINESS PLAN REQUIREMENTS AND IS IN COMPLIANCE WITH ALL HMBP REQUIREMENTS. I PROVIDED THE FACILITY WITH A SAMPLE COPY OF A P
Violation Division	Santa Clara County Environmental Health	Violation Program	HMRRP
Violation Source	CERS		
Violation Date	6/14/2017 12:00:00 AM	Citation	HSC 6.95 25508(a)(1) - California Health and Safety Code, Chapter 6.95, Section(s) 25508(a)(1)
Violation Description	Failure to complete and electronically submit a site map with all required content.	Violation Notes	Returned to compliance on 07/14/2017. UPDATE HAZARDOUS MATERIALS BUSINESS PLAN SITE MAP TO SHOW INTERIOR OF BUILDING WHERE UPS DATA CENTER LEAD ACID BATTERIES ARE STORED.
Violation Division	Santa Clara County Environmental Health	Violation Program	HMRRP
Violation Source	CERS		
Violation Date	6/14/2017 12:00:00 AM	Citation	HSC 6.67 25270.4.5(a) - California Health and Safety Code, Chapter 6.67, Section(s) 25270.4.5(a)
Violation Description	Failure to include in the SPCC plan and document discharge prevention briefings for oil-handling personnel at least once a year, including, but not limited to, known discharges, failures, and malfunctioning components.	Violation Notes	Returned to compliance on 07/14/2017. DURING THE SPCC PLAN REVIEW IT WAS NOTED THAT FACILITY PERSONNEL DID NOT CONDUCT ANNUAL OIL HANDLING SPCC TRAINING IN ORDER TO ASSURE ADEQUATE UNDERSTANDING OF THE SPCC PLAN AND EMERGENCY SPILL PROCEDURES IN THE EVENT
Violation Division	Santa Clara County Environmental Health	Violation Program	APSA
Violation Source	CERS		
Violation Date	6/14/2017 12:00:00 AM	Citation	HSC 6.95 25505(a)(4) - California Health and Safety Code, Chapter 6.95, Section(s) 25505(a)(4)
Violation Description	Failure to provide initial and annual training to all employees in safety procedures in the event of a release or threatened release of a hazardous material or failure to document and maintain training records for a minimum of three years.	Violation Notes	Returned to compliance on 07/14/2017. PROVIDE ANNUAL REFRESHER EMERGENCY RESPONSE TRAINING TO FACILITY PERSONNEL TO ENSURE THEY ARE FAMILIAR WITH THE HAZARDOUS MATERIAL BUSINESS PLAN RESPONSE, EMERGENCY NOTIFICATIONS AND

MapHazardsPro Radius Search Report

Surrounding Sites Details

RELEASE REPORTING PROCEDURES. ENS

Violation Division Santa Clara County Environmental Health
Violation Source CERS

Violation Program HMRRP

Record Details

Source Type	Notification	Receive Date	02/11/1986
Non Notifier	Not a non-notifier	Acknowledge Flag Date	19910331
Location Country	US	Contact Phone	408-288-6600 x
Federal Waste Generator	Not a Generator	Short Term Generator	No
Importer Activity	No	Mixed Waste Generator	No
Transporter Activity	No	Transfer Facility	No
Tsd Activity	No	Recycler Activity	No
Onsite Burner Exemption	No	Furnace Exemption	No
Underground Injection Activity	No	Receives Waste From Off Site	No
Universal Waste Destination Facility	No	Used Oil Transporter	No
Used Oil Transfer Facility	No	Used Oil Processor	No
Used Oil Refiner	No	Used Oil Burner	No
Used Oil Market Burner	No	Used Oil Specification Marketer	No
Large Quantity Handlers Of Universal Wastes	No	Contact Address	534 STOCKTON AVE, SAN JOSE, CA 95126
Contact Name	ENVIRONMENTAL MANAGER	Violations	No Violations
Online Data Url	http://oaspub.epa.gov/enviro/fii_query_dtl.disp_program_facility?pgm_sys_id_in=CAD981386352&pgm_sys_acrnm_in=RCRAINFO		

Owner and Operator Info

Owner Operator Indicator	CP	Owner Operator Name	NOT REQUIRED
Owner Operator Type	P	Phone	415-555-1212 x
Owner Operator Indicator	CO	Owner Operator Name	E M WELSH

MapHazardsPro Radius Search Report

Surrounding Sites Details

Owner Operator Type	P	Phone	415-555-1212 X
----------------------------	---	--------------	----------------

Record Details

Owner Name	UNION PACIFIC RAILROAD	Owner Phone	0000000000
Operator Or Contact Name	MARCUS LONG/ ENVIRO ENG	Operator Or Contact Phone	4152433823
Status	INACTIVE	Inactive Date	6/11/2001
Record Entered	8/25/2000	Last Update	6/11/2001
Transporter Registration	INACTIVE	Owner Address	1600 VERNON ST, ROSEVILLE, CA 956780000
Operator Or Contact Address	1600 VERNON ST, ROSEVILLE, CA 956780000	Mailing Address	1600 VERNON ST, ROSEVILLE, CA 956780000

Record Details

Owner Name	PCJPB	Owner Phone	4088987875
Operator Or Contact Name	CHRIS ALBANESE	Operator Or Contact Phone	4088987875
Status	INACTIVE	Inactive Date	12/28/2004 8:18:00 AM
Record Entered	4/23/2004 9:25:42 AM	Last Update	12/28/2004 8:18:00 AM
Transporter Registration	INACTIVE	Owner Address	1250 SAN CARLOS AVE, SAN CARLOS, CA 94070
Operator Or Contact Address	1250 SAN CARLOS AVE, SAN CARLOS, CA 94070	Mailing Address	1250 SAN CARLOS AVE, SAN CARLOS, CA 94070

Record Details

Owner Name	BEN VALDEZ	Owner Phone	4082936411
Operator Or Contact Name	BEN VALDEZ	Operator Or Contact Phone	4082936411

MapHazardsPro Radius Search Report

Surrounding Sites Details

Status	INACTIVE	Inactive Date	6/30/2002 10:17:35 AM
Record Entered	7/6/1999	Last Update	3/17/2003 1:04:24 PM
Are California Manifests	Yes	Transporter Registration	INACTIVE
Owner Address	698 STOCKTON AVE, SAN JOSE, CA 951260000	Operator Or Contact Address	, SAN JOSE, CA 951260000
Mailing Address	80 CHESTNUT LN, HOLLISTER, CA 950233408		

Record Details

Owner Name	FRANCISCO CORTEZ	Owner Phone	4082936411
Status	INACTIVE	Inactive Date	6/30/2000
Record Entered	3/17/1992	Last Update	1/22/2001
Are California Manifests	Yes	Transporter Registration	INACTIVE
Owner Address	698 STOCKTON AVE, SAN JOSE, CA 951262433	Operator Or Contact Address	INACTIVE PER VQ00 - BMI
Mailing Address	698 STOCKTON AVE, SAN JOSE, CA 951262433		

Record Details

Contact Name	BEN VALDEZ	Contact Phone	4082936411
Id Number Type	State permanent number	Mailing Address	80 CHESTNUT LN, HOLLISTER, CA 950233408

Manifest Summary

Year	1999	Manifest Details	.3127 tons of Waste oil and mixed oil disposed of by Unknown`
Year	2000	Manifest Details	0.62 tons of Waste oil and mixed oil disposed of by Unknown`

MapHazardsPro Radius Search Report

Surrounding Sites Details

Record Details

Contact Name	FRANCISCO CORTEZ	Contact Phone	4082936411
Id Number Type	State permanent number	Mailing Address	698 STOCKTON AVE, SAN JOSE, CA 951262433

Manifest Summary

Year	1999	Manifest Details	.3127 tons of Unspecified oil-containing waste disposed of by Recycler`
Year	1996	Manifest Details	.7506 tons of Waste oil and mixed oil disposed of by Recycler`
Year	1998	Manifest Details	.2085 tons of Unspecified oil-containing waste disposed of by Transfer station`

Record Details

Owner Name	TRUCKS LIMITED CUSTOM PAINTING	Owner Phone	4082883900
Operator Or Contact Name	JOE ZELKO	Operator Or Contact Phone	4082883900
Status	INACTIVE	Inactive Date	6/30/2004 3:01:00 PM
Record Entered	6/7/1995	Last Update	4/3/2006 12:00:00 PM
Are California Manifests	Yes	Transporter Registration	INACTIVE
Owner Address	536 STOCKTON AVE, SAN JOSE, CA 951262430	Operator Or Contact Address	536 STOCKTON AVE, SAN JOSE, CA 951262430
Mailing Address	536 STOCKTON AVE, SAN JOSE, CA 951262430		

Record Details

Owner Name	TOM RHODES	Owner Phone	4082971800
Operator Or	TOM RHODES	Operator Or	4082971800

MapHazardsPro Radius Search Report

Surrounding Sites Details

Contact Name		Contact Phone	
Status	INACTIVE	Inactive Date	6/30/2016
Record Entered	12/20/2004 9:10:01 AM	Last Update	1/12/2017 12:49:35 PM
Naics	811121	Are California Manifests	Yes
Transporter Registration	INACTIVE	Owner Address	536 STOCKTON AVE, SAN JOSE, CA 951260000
Operator Or Contact Address	536 STOCKTON AVE, SAN JOSE, CA 95126	Mailing Address	536 STOCKTON AVE, SAN JOSE, CA 951260000

Record Details

Contact Name	JOE ZELKO	Contact Phone	4082883900
Id Number Type	State permanent number	Mailing Address	536 STOCKTON AVE, SAN JOSE, CA 951262430

Manifest Summary

Year	1995	Manifest Details	.2940 tons of Oxygenated solvents (acetone, butanol, ethyl acetate, etc.) disposed of by Transfer station`
Year	1996	Manifest Details	.0740 tons of Oxygenated solvents (acetone, butanol, ethyl acetate, etc.) disposed of by Transfer station`.7200 tons of Oxygenated solvents (acetone, butanol, ethyl acetate, etc.) disposed of by Transfer station`
Year	1997	Manifest Details	.7380 tons of Oxygenated solvents (acetone, butanol, ethyl acetate, etc.) disposed of by Transfer station`
Year	1998	Manifest Details	.7235 tons of Oxygenated solvents (acetone, butanol, ethyl acetate, etc.) disposed of by Transfer station`
Year	1999	Manifest Details	.7380 tons of Oxygenated solvents (acetone, butanol, ethyl acetate, etc.) disposed of by Transfer station`
Year	2000	Manifest Details	0.62 tons of Oxygenated solvents (acetone, butanol, ethyl acetate, etc.) disposed of by Transfer station`
Year	2001	Manifest Details	0.51 tons of Oxygenated solvents (acetone, butanol, ethyl acetate, etc.) disposed of by

MapHazardsPro Radius Search Report

Surrounding Sites Details

			Transfer station`
Year	2002	Manifest Details	0.55 tons of Oxygenated solvents (acetone, butanol, ethyl acetate, etc.) disposed of by Transfer station`
Year	2003	Manifest Details	0.68 tons of Oxygenated solvents (acetone, butanol, ethyl acetate, etc.) disposed of by Transfer station`
Year	2004	Manifest Details	0.18 tons of Oxygenated solvents (acetone, butanol, ethyl acetate, etc.) disposed of by Transfer station`

Record Details

Contact Name	TOM RHODES	Contact Phone	4082971800
Id Number Type	State permanent number	Mailing Address	536 STOCKTON AVE, SAN JOSE, CA 951260000

Manifest Summary

Year	2007	Manifest Details	0.37 tons of Unspecified organic liquid mixture disposed of by STORAGE, BULKING, AND/OR TRANSFER OFF SITE--NO TREATMENT/RECOVERY (H010-H129) OR (H131-H135)` 0.34 tons of Unspecified organic liquid mixture disposed of by STORAGE, BULKING, AND/OR TRANSFER OFF SITE--NO TREATMENT/RECOVERY (H010-H129) OR (H131-H135)`
Year	2008	Manifest Details	0.17 tons of Unspecified organic liquid mixture disposed of by STORAGE, BULKING, AND/OR TRANSFER OFF SITE--NO TREATMENT/RECOVERY (H010-H129) OR (H131-H135)`
Year	2009	Manifest Details	0.561 tons of Unspecified organic liquid mixture disposed of by STORAGE, BULKING, AND/OR TRANSFER OFF SITE--NO TREATMENT/RECOVERY (H010-H129) OR (H131-H135)`
Year	2005	Manifest Details	0.11 tons of Unknown disposed of by Unknown` 0.18 tons of Oxygenated solvents (acetone, butanol, ethyl acetate, etc.) disposed of by Transfer station`

MapHazardsPro Radius Search Report

Surrounding Sites Details

Year	2006	Manifest Details	0.33 tons of Unspecified organic liquid mixture disposed of by DISPOSAL, OTHER` 0.54 tons of Unspecified organic liquid mixture disposed of by DISPOSAL, OTHER` 0.45 tons of Unspecified organic liquid mixture disposed of by STORAGE, BULKING, AND/OR TRANSFER OFF SITE--NO TREATMENT/RECOVERY (H010-H129) OR (H131-H135)`
Year	2011	Manifest Details	0.34 tons of Unspecified organic liquid mixture disposed of by STORAGE, BULKING, AND/OR TRANSFER OFF SITE--NO TREATMENT/RECOVERY (H010-H129) OR (H131-H135)`
Year	2013	Manifest Details	0.442 tons of Unspecified organic liquid mixture disposed of by STORAGE, BULKING, AND/OR TRANSFER OFF SITE--NO TREATMENT/RECOVERY (H010-H129) OR (H131-H135)`
Year	2014	Manifest Details	0.374 tons of Unspecified organic liquid mixture disposed of by STORAGE, BULKING, AND/OR TRANSFER OFF SITE--NO TREATMENT/RECOVERY (H010-H129) OR (H131-H135)`
Year	2015	Manifest Details	0.34 tons of Unspecified organic liquid mixture disposed of by STORAGE, BULKING, AND/OR TRANSFER OFF SITE--NO TREATMENT/RECOVERY (H010-H129) OR (H131-H135)`
Year	2016	Manifest Details	0.561 tons of Unspecified organic liquid mixture disposed of by STORAGE, BULKING, AND/OR TRANSFER OFF SITE--NO TREATMENT/RECOVERY (H010-H129) OR (H131-H135)`

Record Details

Owner Name OWEN, JUDY
Operator Or Contact Name OWEN, JUDY

Owner Phone 4089939441
Operator Or Contact Phone 4089939441

MapHazardsPro Radius Search Report

Surrounding Sites Details

Status	INACTIVE	Inactive Date	4/18/2014 8:31:32 AM
Record Entered	1/17/2014 8:31:32 AM	Last Update	4/19/2014 3:00:05 AM
Are California Manifests	Yes	Transporter Registration	INACTIVE
Owner Address	726 HARDING AVE, SAN JOSE, CA 951262403	Operator Or Contact Address	726 HARDING AVE, SAN JOSE, CA 951262403
Mailing Address	726 HARDING AVE, SAN JOSE, CA 951262403		

Record Details

Contact Name	OWEN, JUDY	Contact Phone	4089939441
Id Number Type	State provisional or emergency number	Mailing Address	726 HARDING AVE, SAN JOSE, CA 951262403

Manifest Summary

Year	2014	Manifest Details	0.4 tons of Asbestos containing waste disposed of by LANDFILL OR SURFACE IMPOUNDMENT THAT WILL BE CLOSED AS LANDFILL(TO INCLUDE ON-SITE TREATMENT AND/OR STABILIZATION) `
-------------	------	-------------------------	--

Record Details

Phone	4082971800	Fax	408-297-1490
Operator Name	Finishline, Inc.	Operator Phone	408-297-1800
Owner Name	RHODES, TOM	Owner Phone	4082971800
E Contact Name	TOM RHODES	E Contact Phone	4082971800
E Contact Mailing Address	536 Stockton Avenue	Primary Regulator	Santa Clara County Environmental Health
Hazardous Materials Business Plan Facility	Yes	Accidental Release Prevention Facility	No
Ust Facility	No	Aboveground Storage Tank	No

MapHazardsPro Radius Search Report

Surrounding Sites Details

Hazardous Waste Generator	Yes	Recycler	No
Household Hazardous Waste Collection	No	Onsite Hazardous Waste Treatment	No
Mailing Address	536 STOCKTON AV, SAN JOSE, CA 95126	Owner Address	120 SARATOGA-SUNNYVALE RD, SARATOGA, CA 95070
E Contact Address	finishlinebody@sbcglobal.net, San Jose, CA 95126		

Record Details

Phone	4082971800	Fax	408-297-1490
Operator Name	Finishline, Inc.	Operator Phone	408-297-1800
Owner Name	RHODES, TOM	Owner Phone	4082971800
Owner Country	United States	E Contact Name	TOM RHODES
E Contact Phone	4082971800	E Contact Mailing Address	536 Stockton Avenue
E Contact Country	United States	Primary Regulator	Santa Clara County Environmental Health
Hazardous Materials Business Plan Facility	Yes	Accidental Release Prevention Facility	No
Ust Facility	No	Aboveground Storage Tank	No
Hazardous Waste Generator	Yes	Recycler	No
Household Hazardous Waste Collection	No	Onsite Hazardous Waste Treatment	No
Mailing Address	536 STOCKTON AV, SAN JOSE, CA 95126	Owner Address	120 SARATOGA-SUNNYVALE RD, SARATOGA, CA 95070
E Contact Address	finishlinebody@sbcglobal.net, San Jose, CA 95126		

Record Details

Owner Name	LOYETTA STRACHAN	Owner Phone	0000000000
Operator Or	LOYETTA	Operator Or	4082925506

MapHazardsPro Radius Search Report

Surrounding Sites Details

Contact Name		Contact Phone	
Status	INACTIVE	Inactive Date	10/25/2000
Record Entered	9/14/1995	Last Update	10/25/2000
Are California Manifests	Yes	Transporter Registration	INACTIVE
Owner Address	920 JANSEN AVENUE, SAN JOSE, CA 951250000	Operator Or Contact Address	920 JANSEN AVENUE, SAN JOSE, CA 951250000
Mailing Address	920 JANSEN AVENUE, SAN JOSE, CA 951250000		

Record Details

Owner Name	GLOBAL STUDY TOURS INC	Owner Phone	4083066667
Operator Or Contact Name	ZEKI SOYLU	Operator Or Contact Phone	4085647797
Status	INACTIVE	Inactive Date	7/22/2010
Record Entered	10/21/2009 1:34:05 PM	Last Update	4/12/2011 11:39:35 AM
Naics	811111	Transporter Registration	INACTIVE
Owner Address	13110 CLAYTON RD, SAN JOSE, CA 951275102	Operator Or Contact Address	690 STOCKTON AVE, SAN JOSE, CA 951262433
Mailing Address	690 STOCKTON AVE, SAN JOSE, CA 951262433		

Record Details

Case Type	LUST Cleanup Site	Status	Open - Site Assessment
Status Date	12/1/1999 12:00:00 AM	Cuf Case	NO
Lead Agency	SANTA CLARA COUNTY LOP	Local Agency	SANTA CLARA COUNTY LOP
Rb Case Number	14-217	Loc Case Number	07S1E07E04f
File Location	All Files are on GeoTracker or in the Local Agency Database	Potential Contaminants Of Concern	Diesel
Potential Media Affected	Other Groundwater (uses other than drinking water)	Site History	During the decommissioning of the Site buildings in March 2004, two 1,000 gallon, single-walled, steel USTs and product piping were discovered in the front portion of the Site near the former automotive shop building. No evidence of

MapHazardsPro Radius Search Report

Surrounding Sites Details

dispensers or dispenser islands was observed in the vicinity. USTs and piping removal activities took place in 2004. In a previous investigation it is noted that in 1991 a 1,000 gallon waste oil UST was removed. In February and April 1998, two investigations were conducted. A total of nine borings were advanced at the Site in the vicinity of the former waste oil UST to a maximum of 15 and 16 ft bgs for the collection of soil and grab groundwater samples. The investigation reports concluded that soil and groundwater contamination was present throughout the investigation area, and that an unknown source may be present to the south of the former waste oil UST. In June and July 1999, a geophysical survey was conducted to assess the site for the potential presence of unidentified USTs and associated piping and other underground conduits. Due to the presence of clay, the GPR signal could only penetrate to a depth of 3 ft bgs. In September 1999, a soil gas survey was conducted at the site and on a portion of the adjoining property to the southeast. A total of 20 borings were advanced to depths ranging from approximately 4 to 8 ft bgs. The report concluded that an unknown or off-site source may exist to the south or southwest of the former waste oil UST. In October 1999 and May 2000, two soil and groundwater investigations were performed. A total of 17 borings were advanced at maximum depths ranging from 20 to 25 ft bgs for the collection of soil and grab groundwater samples. Seven of the borings were completed as monitoring wells MM-1 through MM-7. The investigation reports concluded that soil and groundwater contamination in the southwestern portion of the site appeared to have originated from an unknown source, and soil and groundwater contamination in the northeastern portion of the site appeared to have originated from various sources including the former waste oil UST, the former ASTs and possibly an unknown upgradient off-site source. The groundwater monitoring program at the site was implemented in October 1999 on a quarterly basis using wells, MM-1, MM-2 and MM-3. The monitoring program was expanded in June 2000 to include additional wells MM-4, MM-5, MM-6 and MM-7. In January 2003, the frequency of the groundwater monitoring program was reduced to semi-annual. As part of closure of two single-walled UST in 2004, four confirmation soil samples were collected and concluded that petroleum impacted soil was present within the excavation. Soil and groundwater sampling was conducted in June 2005, and included advancing 16 borings and advancing one boring using direct-push drilling methods for the installation of a temporary well to evaluate the presence of petroleum hydrocarbons in the groundwater in the vicinity of monitoring well MM-2, which was inadvertently buried in May 2004 during construction activities at the site. Findings are as follow: at a depth of 8 to 8.5 ft bgs, concentrations of petroleum hydrocarbons,

MapHazardsPro Radius Search Report

Surrounding Sites Details

particularly benzene and TPPHg in soil were confined to an area measuring 30 ft wide and 60 ft long and between the depths of 11 to 13 ft bgs (smear zone), concentrations of petroleum hydrocarbons, particularly TPPHg in soil were dispersed horizontally and, to a lesser degree, vertically as the petroleum hydrocarbon interacted with the fluctuating water table. Over-excavation activities conducted in 2005 focused on a 30 by 60 foot area to a depth of 13 ft. Approximately 400 cubic yards of petroleum impacted soil were removed. Elevated concentrations of petroleum hydrocarbon constituents, notably benzene at a concentration of 630 ppb and TPPHg at a concentration of 10,000 ppb, were detected in the grab groundwater sample from temporary well TW-1. The case is being reviewed and request for closure is being evaluated.

Begin Date 6/18/1991 12:00:00 AM **Estimated Status** Case is Open

Site Status History

Status	Open - Case Begin Date	Status Date	1991-06-18 00:00:00
Status	Open - Site Assessment	Status Date	1991-06-18 00:00:00
Status	Open - Site Assessment	Status Date	1999-12-01 00:00:00

Site Regulatory Activities

There were a total of 60 records in the Site Regulatory Activities table. We are only displaying 50 of those in this report in order to keep the size of this report manageable. If you would like the full site record, please contact the responsible regulatory agency noted above.

Action Type	RESPONSE	Date	1991-06-26 00:00:00
Action	Unauthorized Release Form		
Action Type	Other	Date	1991-10-01 00:00:00
Action	Leak Reported		
Action Type	RESPONSE	Date	1992-01-01 00:00:00
Action	Correspondence		
Action Type	ENFORCEMENT	Date	1996-08-12 00:00:00
Action	Notice of Responsibility - #39937		
Action Type	RESPONSE	Date	1998-01-16 00:00:00
Action	Other Workplan		
Action Type	RESPONSE	Date	1998-03-16 00:00:00

MapHazardsPro Radius Search Report

Surrounding Sites Details

Action	Other Report / Document		
Action Type	RESPONSE	Date	2000-01-19 00:00:00
Action	Soil and Water Investigation Report		
Action Type	RESPONSE	Date	2000-04-20 00:00:00
Action	Monitoring Report - Quarterly		
Action Type	RESPONSE	Date	2000-09-08 00:00:00
Action	Other Report / Document		
Action Type	ENFORCEMENT	Date	2001-02-07 00:00:00
Action	Staff Letter - #27125		
Action Type	ENFORCEMENT	Date	2001-03-16 00:00:00
Action	Staff Letter - #27127		
Action Type	RESPONSE	Date	2001-04-30 00:00:00
Action	Monitoring Report - Quarterly		
Action Type	ENFORCEMENT	Date	2001-10-25 00:00:00
Action	Staff Letter - #27130		
Action Type	RESPONSE	Date	2001-11-02 00:00:00
Action	Monitoring Report - Quarterly		
Action Type	ENFORCEMENT	Date	2001-12-01 00:00:00
Action	Staff Letter - #37858		
Action Type	RESPONSE	Date	2002-04-30 00:00:00
Action	Monitoring Report - Quarterly		
Action Type	RESPONSE	Date	2002-07-31 00:00:00
Action	Monitoring Report - Quarterly		
Action Type	RESPONSE	Date	2003-02-14 00:00:00
Action	Monitoring Report - Quarterly		
Action Type	RESPONSE	Date	2003-08-14 00:00:00
Action	Monitoring Report - Quarterly		
Action Type	RESPONSE	Date	2005-02-03 00:00:00
Action	Tank Removal Report / UST Sampling Report		
Action Type	ENFORCEMENT	Date	2005-05-31 00:00:00
Action	Staff Letter - #50531		

MapHazardsPro Radius Search Report

Surrounding Sites Details

Action Type	ENFORCEMENT	Date	2005-06-03 00:00:00
Action	Other Report		
Action Type	RESPONSE	Date	2005-06-03 00:00:00
Action	Other Report / Document		
Action Type	RESPONSE	Date	2005-06-03 00:00:00
Action	Other Report / Document		
Action Type	RESPONSE	Date	2005-08-22 00:00:00
Action	Well Destruction Report		
Action Type	ENFORCEMENT	Date	2010-10-08 00:00:00
Action	Staff Letter - #0102801		
Action Type	ENFORCEMENT	Date	2012-07-19 00:00:00
Action	Staff Letter		
Action Type	RESPONSE	Date	2012-08-31 00:00:00
Action	Verbal Communication		
Action Type	ENFORCEMENT	Date	2013-07-03 00:00:00
Action	Staff Letter		
Action Type	RESPONSE	Date	2013-09-13 00:00:00
Action	Other Report / Document		
Action Type	ENFORCEMENT	Date	2013-11-19 00:00:00
Action	Staff Letter		
Action Type	RESPONSE	Date	2014-02-28 00:00:00
Action	Conceptual Site Model		
Action Type	ENFORCEMENT	Date	2014-05-14 00:00:00
Action	Staff Letter		
Action Type	ENFORCEMENT	Date	2015-05-27 00:00:00
Action	Staff Letter		
Action Type	ENFORCEMENT	Date	2015-06-01 00:00:00
Action	Email Correspondence		
Action Type	RESPONSE	Date	2015-06-01 00:00:00
Action	Email Correspondence		
Action Type	RESPONSE	Date	2015-06-19 00:00:00
Action	Verbal Communication		

MapHazardsPro Radius Search Report

Surrounding Sites Details

Action Type	ENFORCEMENT	Date	2015-06-24 00:00:00
Action	Staff Letter		
Action Type	RESPONSE	Date	2015-06-25 00:00:00
Action	Email Correspondence		
Action Type	RESPONSE	Date	2015-08-31 00:00:00
Action	Soil Vapor Intrusion Investigation Workplan - Regulator Responded		
Action Type	ENFORCEMENT	Date	2015-09-14 00:00:00
Action	Staff Letter		
Action Type	RESPONSE	Date	2016-01-22 00:00:00
Action	Site Assessment Report - Regulator Responded		
Action Type	ENFORCEMENT	Date	2016-02-09 00:00:00
Action	Staff Letter		
Action Type	RESPONSE	Date	2016-05-06 00:00:00
Action	Soil Vapor Intrusion Investigation Workplan - Regulator Responded		
Action Type	ENFORCEMENT	Date	2016-05-31 00:00:00
Action	Staff Letter		
Action Type	RESPONSE	Date	2016-08-19 00:00:00
Action	Email Correspondence		
Action Type	RESPONSE	Date	2016-09-30 00:00:00
Action	Site Assessment Report		
Action Type	ENFORCEMENT	Date	2016-11-04 00:00:00
Action	Staff Letter		
Action Type	RESPONSE	Date	2016-12-09 00:00:00
Action	Soil Vapor Intrusion Investigation Workplan - Regulator Responded		
Action Type	RESPONSE	Date	2016-12-15 00:00:00
Action	Proposed Plan - Regulator Responded		

MapHazardsPro Radius Search Report

Surrounding Sites Details

Record Details

Phone	(408) 386-0051	Fax	(408) 271-4919
Operator Name	TransitAmerica Services, Inc.	Operator Phone	(408) 961-4374
Owner Name	Peninsula Corridor Joint Powers Board	Owner Phone	(650) 508-6200
E Contact Name	Anthony Ruiz	E Contact Phone	(408) 961-4366
E Contact Mailing Address	585 Lenzen Avenue	Primary Regulator	Santa Clara County Environmental Health
Hazardous Materials Business Plan Facility	Yes	Accidental Release Prevention Facility	No
Ust Facility	No	Aboveground Storage Tank	Yes
Hazardous Waste Generator	Yes	Recycler	No
Household Hazardous Waste Collection	No	Onsite Hazardous Waste Treatment	No
Mailing Address	585 Lenzen Avenue, San Jose, CA 95126	Owner Address	PO Box 3006, San Carlos, CA
E Contact Address	aruiz@tasi.com, San Jose, CA 95126		

Record Details

Phone	(408) 386-0051	Fax	(408) 271-4919
Operator Name	TransitAmerica Services, Inc.	Operator Phone	(408) 961-4374
Owner Name	Peninsula Corridor Joint Powers Board	Owner Phone	(650) 508-6200
E Contact Name	Anthony Ruiz	E Contact Phone	(408) 961-4366
E Contact Mailing Address	585 Lenzen Avenue	Primary Regulator	Santa Clara County Environmental Health
Hazardous Materials Business Plan Facility	Yes	Accidental Release Prevention Facility	No
Ust Facility	No	Aboveground Storage Tank	Yes
Hazardous Waste	Yes	Recycler	No

MapHazardsPro Radius Search Report

Surrounding Sites Details

Generator

Household Hazardous Waste Collection

No

Mailing Address 585 Lenzen Avenue, San Jose, CA 95126

E Contact Address aruiz@tasi.com, San Jose, CA 95126

Onsite Hazardous Waste Treatment

No

Owner Address PO Box 3006, San Carlos, CA

Record Details

Phone (408) 386-0051

Operator Name TransitAmerica Services, Inc.

Owner Name Peninsula Corridor Joint Powers Board

Owner Country United States

E Contact Phone (408) 961-4366

E Contact Country United States

Hazardous Materials Business Plan Facility

Yes

Ust Facility No

Hazardous Waste Generator Yes

Household Hazardous Waste Collection No

Mailing Address 585 Lenzen Avenue, San Jose, CA 95126

E Contact Address aruiz@tasi.com, San Jose, CA 95126

Fax (408) 271-4919

Operator Phone (408) 961-4374

Owner Phone (650) 508-6200

E Contact Name Anthony Ruiz

E Contact Mailing Address 585 Lenzen Avenue

Primary Regulator Santa Clara County Environmental Health

Accidental Release Prevention Facility No

Aboveground Storage Tank Yes

Recycler No

Onsite Hazardous Waste Treatment No

Owner Address PO Box 3006, San Carlos, CA

Record Details

Owner Name PENINSULA CORRIDOR JOINT POWERS BOA

Operator Or Contact Name JOE SIINO

Status INACTIVE

Record Entered 7/12/2006 1:22:06 PM

Are California Manifests Yes

Owner Address 1250 SAN CARLOS AVE, SAN CARLOS, CA 940702468

Mailing Address 1250 SAN CARLOS AVE, SAN CARLOS, CA 940702468

Owner Phone 6502226481

Operator Or Contact Phone 6502226481

Inactive Date 1/9/2007 1:22:06 PM

Last Update 4/5/2007 11:07:24 AM

Transporter Registration INACTIVE

Operator Or Contact Address 1250 SAN CARLOS AVE, SAN CARLOS, CA 940702468

MapHazardsPro Radius Search Report

Surrounding Sites Details

Record Details

Owner Name	FLYERS ENERGY LLC	Owner Phone	5308850401
Operator Or Contact Name	Amanda Appelt	Operator Or Contact Phone	5308850401
Status	INACTIVE	Inactive Date	6/30/2013
Record Entered	5/3/2012 4:00:42 PM	Last Update	4/28/2014 3:53:22 PM
Are California Manifests	Yes	Transporter Registration	INACTIVE
Owner Address	2360 LINDBERGH ST, AUBURN, CA 95602	Operator Or Contact Address	2360 Lindbergh Street, Auburn, CA 95602
Mailing Address	2360 LINDBERGH ST, AUBURN, CA 95602		

Record Details

Owner Name	NATIONAL RAILROAD PASSENGER CORP	Owner Phone	5108736151
Operator Or Contact Name	DUSTIN DAVIS	Operator Or Contact Phone	4082714938
Status	INACTIVE	Inactive Date	6/14/2012
Record Entered	9/7/2007 1:30:04 PM	Last Update	4/2/2013 5:41:35 PM
Naics	485119	Are California Manifests	Yes
Transporter Registration	INACTIVE	Owner Address	530 WATER ST 5TH FLR, OAKLAND, CA 94607
Operator Or Contact Address	585 LENZEN AVE, SAN JOSE, CA 951102303	Mailing Address	585 LENZEN AVE, SAN JOSE, CA 951102303

Record Details

Owner Name	TRANSITAMERICA SERVICES INC	Owner Phone	4089614351
Operator Or Contact Name	CARLOS LEON	Operator Or Contact Phone	4089614374
Status	ACTIVE	Record Entered	7/3/2012 11:43:51 AM
Last Update	10/24/2016 8:03:36 AM	Naics	485999
Are California Manifests	Yes	Transporter Registration	ACTIVE

MapHazardsPro Radius Search Report

Surrounding Sites Details

Owner Address	93 CAHILL ST, SAN JOSE, CA 951102501	Operator Or Contact Address	585 LENZEN AVE, SAN JOSE, CA 95110
Mailing Address	585 LENZEN AVE, SAN JOSE, CA 951102303		

Record Details

Ei Id	10100422	Facility Program	Aboveground Petroleum Storage
--------------	----------	-------------------------	-------------------------------

Violations

Violation Date	1/29/2015 12:00:00 AM	Citation	HSC 6.67 25270.4.5(a) - California Health and Safety Code, Chapter 6.67, Section(s) 25270.4.5(a)
Violation Description	Failure to schedule and conduct spill prevention briefings at least once a year.	Violation Notes	Returned to compliance on 01/29/2015. Annual briefings are not being provided to all oil handling personnel.
Violation Division	Santa Clara County Environmental Health	Violation Program	APSA
Violation Source	CERS		
Violation Date	4/12/2017 12:00:00 AM	Citation	HSC 6.67 25270.4.5(a) - California Health and Safety Code, Chapter 6.67, Section(s) 25270.4.5(a)
Violation Description	Failure to test or inspect each aboveground container for integrity based on industry standards discussed in the SPCC Plan:1. On a regular schedule. 2. After making material repairs.3. Use non-destructive testing.4. Inspect each container s supports, foundations, and outside for signs of deterioration, discharges, or accumulation of oil inside diked areas.	Violation Notes	Returned to compliance on 04/17/2017. Site plan calls for integrity testing of diesel tanks to take place every 5 years and notes last testing conducted 2013. records of integrity testing requested, and documentation provided was for testing of monitorin
Violation Division	Santa Clara County Environmental Health	Violation Program	APSA
Violation Source	CERS		

Enforcements

Enforcement Action Date	1/29/2015 12:00:00 AM	Enforcement Action Type	Notice of Violation (Unified Program)
Enforcement Action Description	Notice of Violation Issued by the Inspector at the Time of Inspection	Enforcement Action Notes	
Enforcement Action Division	Santa Clara County Environmental Health	Enforcement Action Program	APSA
Enforcement Action Source	CERS		

MapHazardsPro Radius Search Report

Surrounding Sites Details

Record Details

Ei Id 10100422 **Facility Program** Hazardous Waste Generator

Violations

Violation Date	1/29/2015 12:00:00 AM	Citation	HSC 6.67 25270.4.5(a) - California Health and Safety Code, Chapter 6.67, Section(s) 25270.4.5(a)
Violation Description	Failure to schedule and conduct spill prevention briefings at least once a year.	Violation Notes	Returned to compliance on 01/29/2015. Annual briefings are not being provided to all oil handling personnel.
Violation Division	Santa Clara County Environmental Health	Violation Program	APSA
Violation Source	CERS		
Violation Date	4/12/2017 12:00:00 AM	Citation	HSC 6.67 25270.4.5(a) - California Health and Safety Code, Chapter 6.67, Section(s) 25270.4.5(a)
Violation Description	Failure to test or inspect each aboveground container for integrity based on industry standards discussed in the SPCC Plan:1. On a regular schedule. 2. After making material repairs.3. Use non-destructive testing.4. Inspect each container s supports, foundations, and outside for signs of deterioration, discharges, or accumulation of oil inside diked areas.	Violation Notes	Returned to compliance on 04/17/2017. Site plan calls for integrity testing of diesel tanks to take place every 5 years and notes last testing conducted 2013. records of integrity testing requested, and documentation provided was for testing of monitorin
Violation Division	Santa Clara County Environmental Health	Violation Program	APSA
Violation Source	CERS		

Enforcements

Enforcement Action Date	1/29/2015 12:00:00 AM	Enforcement Action Type	Notice of Violation (Unified Program)
Enforcement Action Description	Notice of Violation Issued by the Inspector at the Time of Inspection	Enforcement Action Notes	
Enforcement Action Division	Santa Clara County Environmental Health	Enforcement Action Program	APSA
Enforcement Action Source	CERS		

Record Details

MapHazardsPro Radius Search Report

Surrounding Sites Details

Ei Id	10100422	Facility Program	Chemical Storage Facilities
--------------	----------	-------------------------	-----------------------------

Violations

Violation Date	1/29/2015 12:00:00 AM	Citation	HSC 6.67 25270.4.5(a) - California Health and Safety Code, Chapter 6.67, Section(s) 25270.4.5(a)
Violation Description	Failure to schedule and conduct spill prevention briefings at least once a year.	Violation Notes	Returned to compliance on 01/29/2015. Annual briefings are not being provided to all oil handling personnel.
Violation Division	Santa Clara County Environmental Health	Violation Program	APSA
Violation Source	CERS		
Violation Date	4/12/2017 12:00:00 AM	Citation	HSC 6.67 25270.4.5(a) - California Health and Safety Code, Chapter 6.67, Section(s) 25270.4.5(a)
Violation Description	Failure to test or inspect each aboveground container for integrity based on industry standards discussed in the SPCC Plan:1. On a regular schedule. 2. After making material repairs.3. Use non-destructive testing.4. Inspect each container s supports, foundations, and outside for signs of deterioration, discharges, or accumulation of oil inside diked areas.	Violation Notes	Returned to compliance on 04/17/2017. Site plan calls for integrity testing of diesel tanks to take place every 5 years and notes last testing conducted 2013. records of integrity testing requested, and documentation provided was for testing of monitorin
Violation Division	Santa Clara County Environmental Health	Violation Program	APSA
Violation Source	CERS		

Enforcements

Enforcement Action Date	1/29/2015 12:00:00 AM	Enforcement Action Type	Notice of Violation (Unified Program)
Enforcement Action Description	Notice of Violation Issued by the Inspector at the Time of Inspection	Enforcement Action Notes	
Enforcement Action Division	Santa Clara County Environmental Health	Enforcement Action Program	APSA
Enforcement Action Source	CERS		

Record Details

Contact Name	JOE SIINO	Contact Phone	6502226481
Id Number Type	State provisional or emergency number	Mailing Address	1250 SAN CARLOS AVE, SAN CARLOS, CA 940702468

Manifest Summary

MapHazardsPro Radius Search Report

Surrounding Sites Details

Year	2006	Manifest Details	0.75 tons of Other empty containers 30 gallons or more disposed of by DISPOSAL, LAND FILL` 7.5 tons of Other empty containers 30 gallons or more disposed of by DISPOSAL, LAND FILL` 10 tons of Other empty containers 30 gallons or more disposed of by DISPOSAL, LAND FILL` 0.83 tons of Unspecified oil-containing waste disposed of by STORAGE, BULKING, AND/OR TRANSFER OFF SITE--NO TREATMENT/RECOVERY (H010-H129) OR (H131-H135)` 27.31 tons of Unspecified oil-containing waste disposed of by STORAGE, BULKING, AND/OR TRANSFER OFF SITE--NO TREATMENT/RECOVERY (H010-H129) OR (H131-H135)` 16.47 tons of Unspecified oil-containing waste disposed of by RECYCLER` 0.6 tons of Unspecified oil-containing waste disposed of by LANDFILL OR SURFACE IMPOUNDMENT THAT WILL BE CLOSED AS LANDFILL(TO INCLUDE ON-SITE TREATMENT AND/OR STABILIZATION)` 33.71 tons of Unspecified oil-containing waste disposed of by LANDFILL OR SURFACE IMPOUNDMENT THAT WILL BE CLOSED AS LANDFILL(TO INCLUDE ON-SITE TREATMENT AND/OR STABILIZATION)`
-------------	------	-------------------------	--

Year	2007	Manifest Details	33.71 tons of Other empty containers 30 gallons or more disposed of by LANDFILL OR SURFACE IMPOUNDMENT THAT WILL BE CLOSED AS LANDFILL(TO INCLUDE ON-SITE TREATMENT AND/OR STABILIZATION)`
-------------	------	-------------------------	---

Record Details

Contact Name	AMANDA APPELT	Contact Phone	5308850401
Id Number Type	State provisional or emergency number	Mailing Address	2360 LINDBERGH ST, AUBURN, CA 95602

Manifest Summary

Year	2012	Manifest Details	0.2085 tons of Hydrocarbon solvents (benzene, hexane, Stoddard, Etc.) disposed of by STORAGE, BULKING, AND/OR TRANSFER OFF SITE--NO TREATMENT/RECOVERY (H010-H129) OR (H131-H135)`
-------------	------	-------------------------	--

MapHazardsPro Radius Search Report

Surrounding Sites Details

Record Details

Contact Name	DUSTIN DAVIS	Contact Phone	4082714938
Id Number Type	State permanent number	Mailing Address	585 LENZEN AVE, SAN JOSE, CA 951102303

Manifest Summary

Year	2008	Manifest Details	3.04 tons of Waste oil and mixed oil disposed of by DISCHARGE TO SEWER/POTW OR NPDES(WITH PRIOR STORAGE--WITH OR WITHOUT TREATMENT) ` 13.015 tons of Waste oil and mixed oil disposed of by OTHER RECOVERY OF RECLAMATION FOR REUSE INCLUDING ACID REGENERATION, ORGANICS RECOVERY ECT ` 5.795 tons of Waste oil and mixed oil disposed of by STORAGE, BULKING, AND/OR TRANSFER OFF SITE--NO TREATMENT/RECOVERY (H010-H129) OR (H131-H135) `
-------------	------	-------------------------	--

Year	2009	Manifest Details	1.89 tons of Aqueous solution with total organic residues less than 10 percent disposed of by STORAGE, BULKING, AND/OR TRANSFER OFF SITE--NO TREATMENT/RECOVERY (H010-H129) OR (H131-H135) ` 3.591 tons of Waste oil and mixed oil disposed of by DISCHARGE TO SEWER/POTW OR NPDES(WITH PRIOR STORAGE--WITH OR WITHOUT TREATMENT) ` 14.991 tons of Waste oil and mixed oil disposed of by STORAGE, BULKING, AND/OR TRANSFER OFF SITE--NO TREATMENT/RECOVERY (H010-H129) OR (H131-H135) ` 55.0023 tons of Unspecified oil-containing waste disposed of by DISCHARGE TO SEWER/POTW OR NPDES(WITH PRIOR STORAGE--WITH OR WITHOUT TREATMENT) ` 25.5204 tons of Unspecified oil-containing waste disposed of by STORAGE, BULKING, AND/OR TRANSFER OFF SITE--NO TREATMENT/RECOVERY (H010-H129) OR (H131-H135) ` 8.89878 tons of Unspecified oil-containing waste disposed of by LANDFILL OR SURFACE IMPOUNDMENT THAT WILL BE CLOSED AS LANDFILL(TO INCLUDE ON-SITE TREATMENT AND/OR STABILIZATION) ` 3.7 tons of Oil/water separation sludge disposed of by STORAGE, BULKING, AND/OR TRANSFER OFF SITE--NO TREATMENT/RECOVERY (H010-H129) OR (H131-H135) ` 0.4555 tons of Unspecified oil-containing waste disposed of by STORAGE, BULKING, AND/OR TRANSFER OFF SITE--NO TREATMENT/RECOVERY (H010-H129) OR (H131-H135) ` 0.586 tons of Off-specification, aged or surplus organics disposed of by STORAGE, BULKING, AND/OR TRANSFER OFF SITE--NO TREATMENT/RECOVERY (H010-H129) OR (H131-H135) ` 13.4848 tons of Other inorganic solid waste disposed of by LANDFILL OR
-------------	------	-------------------------	--

MapHazardsPro Radius Search Report

Surrounding Sites Details

SURFACE IMPOUNDMENT THAT WILL BE CLOSED AS LANDFILL(TO INCLUDE ON-SITE TREATMENT AND/OR STABILIZATION)` 2.5 tons of Other organic solids disposed of by LANDFILL OR SURFACE IMPOUNDMENT THAT WILL BE CLOSED AS LANDFILL(TO INCLUDE ON-SITE TREATMENT AND/OR STABILIZATION)`

Year	Manifest Details
2010	<p>1.52 tons of Waste oil and mixed oil disposed of by STORAGE, BULKING, AND/OR TRANSFER OFF SITE--NO TREATMENT/RECOVERY (H010-H129) OR (H131-H135)` 2 tons of Oil/water separation sludge disposed of by STORAGE, BULKING, AND/OR TRANSFER OFF SITE--NO TREATMENT/RECOVERY (H010-H129) OR (H131-H135)` 0.275 tons of Unspecified oil-containing waste disposed of by STORAGE, BULKING, AND/OR TRANSFER OFF SITE--NO TREATMENT/RECOVERY (H010-H129) OR (H131-H135)` 0.68 tons of Unspecified organic liquid mixture disposed of by STORAGE, BULKING, AND/OR TRANSFER OFF SITE--NO TREATMENT/RECOVERY (H010-H129) OR (H131-H135)` 11.44665 tons of Unspecified oil-containing waste disposed of by DISCHARGE TO SEWER/POTW OR NPDES(WITH PRIOR STORAGE--WITH OR WITHOUT TREATMENT)` 28.1058 tons of Unspecified oil-containing waste disposed of by STORAGE, BULKING, AND/OR TRANSFER OFF SITE--NO TREATMENT/RECOVERY (H010-H129) OR (H131-H135)` 14.125 tons of Oil/water separation sludge disposed of by STORAGE, BULKING, AND/OR TRANSFER OFF SITE--NO TREATMENT/RECOVERY (H010-H129) OR (H131-H135)` 1.81 tons of Unspecified oil-containing waste disposed of by STORAGE, BULKING, AND/OR TRANSFER OFF SITE--NO TREATMENT/RECOVERY (H010-H129) OR (H131-H135)` 4.063 tons of Unspecified organic liquid mixture disposed of by STORAGE, BULKING, AND/OR TRANSFER OFF SITE--NO TREATMENT/RECOVERY (H010-H129) OR (H131-H135)` 55.6248 tons of Other inorganic solid waste disposed of by LANDFILL OR SURFACE IMPOUNDMENT THAT WILL BE CLOSED AS LANDFILL(TO INCLUDE ON-SITE TREATMENT AND/OR STABILIZATION)`</p>

Year	Manifest Details
2011	<p>16.0132 tons of Unknown disposed of by LANDFILL OR SURFACE IMPOUNDMENT THAT WILL BE CLOSED AS LANDFILL(TO INCLUDE ON-SITE TREATMENT AND/OR STABILIZATION)` 0.133 tons of Waste oil and mixed oil disposed of by STORAGE, BULKING, AND/OR TRANSFER OFF SITE--NO TREATMENT/RECOVERY (H010-H129) OR (H131-H135)` 14.7 tons of Oil/water separation sludge disposed of by STORAGE, BULKING, AND/OR TRANSFER OFF SITE--NO TREATMENT/RECOVERY (H010-H129) OR (H131-H135)` 1.4625 tons of Unspecified oil-</p>

MapHazardsPro Radius Search Report

Surrounding Sites Details

containing waste disposed of by STORAGE, BULKING, AND/OR TRANSFER OFF SITE--NO TREATMENT/RECOVERY (H010-H129) OR (H131-H135) ` 3.315 tons of Unspecified organic liquid mixture disposed of by STORAGE, BULKING, AND/OR TRANSFER OFF SITE--NO TREATMENT/RECOVERY (H010-H129) OR (H131-H135) ` 0.0625 tons of Other empty containers 30 gallons or more disposed of by STORAGE, BULKING, AND/OR TRANSFER OFF SITE--NO TREATMENT/RECOVERY (H010-H129) OR (H131-H135) ` 25.65801 tons of Unspecified oil-containing waste disposed of by DISCHARGE TO SEWER/POTW OR NPDES(WITH PRIOR STORAGE--WITH OR WITHOUT TREATMENT) ` 19.46973 tons of Unspecified oil-containing waste disposed of by STORAGE, BULKING, AND/OR TRANSFER OFF SITE--NO TREATMENT/RECOVERY (H010-H129) OR (H131-H135) ` 28.6552 tons of Other inorganic solid waste disposed of by LANDFILL OR SURFACE IMPOUNDMENT THAT WILL BE CLOSED AS LANDFILL(TO INCLUDE ON-SITE TREATMENT AND/OR STABILIZATION) `

Year

2012

Manifest Details

2.55 tons of Oil/water separation sludge disposed of by STORAGE, BULKING, AND/OR TRANSFER OFF SITE--NO TREATMENT/RECOVERY (H010-H129) OR (H131-H135) ` 0.55 tons of Unspecified oil-containing waste disposed of by STORAGE, BULKING, AND/OR TRANSFER OFF SITE--NO TREATMENT/RECOVERY (H010-H129) OR (H131-H135) ` 1.411 tons of Unspecified organic liquid mixture disposed of by STORAGE, BULKING, AND/OR TRANSFER OFF SITE--NO TREATMENT/RECOVERY (H010-H129) OR (H131-H135) ` 1.5 tons of Other organic solids disposed of by STORAGE, BULKING, AND/OR TRANSFER OFF SITE--NO TREATMENT/RECOVERY (H010-H129) OR (H131-H135) ` 8.06895 tons of Unspecified oil-containing waste disposed of by DISCHARGE TO SEWER/POTW OR NPDES(WITH PRIOR STORAGE--WITH OR WITHOUT TREATMENT) ` 12.57672 tons of Unspecified oil-containing waste disposed of by STORAGE, BULKING, AND/OR TRANSFER OFF SITE--NO TREATMENT/RECOVERY (H010-H129) OR (H131-H135) ` 0.35 tons of Oil/water separation sludge disposed of by STORAGE, BULKING, AND/OR TRANSFER OFF SITE--NO TREATMENT/RECOVERY (H010-H129) OR (H131-H135) ` 0.04 tons of Unspecified oil-containing waste disposed of by STORAGE, BULKING, AND/OR TRANSFER OFF SITE--NO TREATMENT/RECOVERY (H010-H129) OR (H131-H135) ` 0.238 tons of Unspecified organic liquid mixture disposed of by STORAGE, BULKING, AND/OR TRANSFER OFF SITE--NO TREATMENT/RECOVERY (H010-H129) OR (H131-H135) ` 33.712 tons of Other inorganic solid waste disposed of by LANDFILL OR SURFACE IMPOUNDMENT THAT WILL BE CLOSED AS

MapHazardsPro Radius Search Report

Surrounding Sites Details

LANDFILL(TO INCLUDE ON-SITE
TREATMENT AND/OR STABILIZATION) `

Record Details

Contact Name	CARLOS LEON	Contact Phone	4089614374
Id Number Type	State permanent number	Mailing Address	585 LENZEN AVE, SAN JOSE, CA 951102303

Manifest Summary

Year	2012	Manifest Details	3.42 tons of Waste oil and mixed oil disposed of by STORAGE, BULKING, AND/OR TRANSFER OFF SITE--NO TREATMENT/RECOVERY (H010-H129) OR (H131-H135) ` 10.70439 tons of Unspecified oil-containing waste disposed of by STORAGE, BULKING, AND/OR TRANSFER OFF SITE--NO TREATMENT/RECOVERY (H010-H129) OR (H131-H135) ` 3.9 tons of Oil/water separation sludge disposed of by STORAGE, BULKING, AND/OR TRANSFER OFF SITE--NO TREATMENT/RECOVERY (H010-H129) OR (H131-H135) ` 0.605 tons of Unspecified oil-containing waste disposed of by STORAGE, BULKING, AND/OR TRANSFER OFF SITE--NO TREATMENT/RECOVERY (H010-H129) OR (H131-H135) ` 0.8045 tons of Unspecified organic liquid mixture disposed of by STORAGE, BULKING, AND/OR TRANSFER OFF SITE--NO TREATMENT/RECOVERY (H010-H129) OR (H131-H135) ` 26.9696 tons of Other inorganic solid waste disposed of by LANDFILL OR SURFACE IMPOUNDMENT THAT WILL BE CLOSED AS LANDFILL(TO INCLUDE ON-SITE TREATMENT AND/OR STABILIZATION) `
-------------	------	-------------------------	--

Year	2013	Manifest Details	8.285 tons of Unknown disposed of by STORAGE, BULKING, AND/OR TRANSFER OFF SITE--NO TREATMENT/RECOVERY (H010-H129) OR (H131-H135) ` 0.0425 tons of Unknown disposed of by INCINERATION--THERMAL DESTRUCTION OTHER THAN USE AS A FUEL ` 58.87206 tons of Unspecified oil-containing waste disposed of by STORAGE, BULKING, AND/OR TRANSFER OFF SITE--NO TREATMENT/RECOVERY (H010-H129) OR (H131-H135) ` 33.18903 tons of Unspecified oil-containing waste disposed of by DISCHARGE TO SEWER/POTW OR NPDES(WITH PRIOR STORAGE--WITH OR WITHOUT TREATMENT) ` 3.0286 tons of Waste oil and mixed oil disposed of by OTHER RECOVERY OF RECLAMATION FOR REUSE INCLUDING
-------------	------	-------------------------	---

MapHazardsPro Radius Search Report

Surrounding Sites Details

ACID REGENERATION, ORGANICS RECOVERY ECT` 0.38 tons of Waste oil and mixed oil disposed of by STORAGE, BULKING, AND/OR TRANSFER OFF SITE--NO TREATMENT/RECOVERY (H010-H129) OR (H131-H135)` 3.4611 tons of Unspecified oil-containing waste disposed of by STORAGE, BULKING, AND/OR TRANSFER OFF SITE--NO TREATMENT/RECOVERY (H010-H129) OR (H131-H135)` 11.725 tons of Oil/water separation sludge disposed of by STORAGE, BULKING, AND/OR TRANSFER OFF SITE--NO TREATMENT/RECOVERY (H010-H129) OR (H131-H135)` 1.2 tons of Other organic solids disposed of by STORAGE, BULKING, AND/OR TRANSFER OFF SITE--NO TREATMENT/RECOVERY (H010-H129) OR (H131-H135)` 2.75 tons of Unspecified oil-containing waste disposed of by STORAGE, BULKING, AND/OR TRANSFER OFF SITE--NO TREATMENT/RECOVERY (H010-H129) OR (H131-H135)` 2.448 tons of Unspecified organic liquid mixture disposed of by STORAGE, BULKING, AND/OR TRANSFER OFF SITE--NO TREATMENT/RECOVERY (H010-H129) OR (H131-H135)` 12.642 tons of Other inorganic solid waste disposed of by LANDFILL OR SURFACE IMPOUNDMENT THAT WILL BE CLOSED AS LANDFILL(TO INCLUDE ON-SITE TREATMENT AND/OR STABILIZATION)` 36.856 tons of Other organic solids disposed of by LANDFILL OR SURFACE IMPOUNDMENT THAT WILL BE CLOSED AS LANDFILL(TO INCLUDE ON-SITE TREATMENT AND/OR STABILIZATION)` 0.11 tons of Biological waste other than sewage sludge disposed of by INCINERATION--THERMAL DESTRUCTION OTHER THAN USE AS A FUEL`

Year

2014

Manifest Details

0.56945 tons of Unknown disposed of by STORAGE, BULKING, AND/OR TRANSFER OFF SITE--NO TREATMENT/RECOVERY (H010-H129) OR (H131-H135)` 4.18 tons of Waste oil and mixed oil disposed of by STORAGE, BULKING, AND/OR TRANSFER OFF SITE--NO TREATMENT/RECOVERY (H010-H129) OR (H131-H135)` 6.77625 tons of Unspecified oil-containing waste disposed of by STORAGE, BULKING, AND/OR TRANSFER OFF SITE--NO TREATMENT/RECOVERY (H010-H129) OR (H131-H135)` 0.304 tons of Waste oil and mixed oil disposed of by STORAGE, BULKING, AND/OR TRANSFER OFF SITE--NO TREATMENT/RECOVERY (H010-H129) OR (H131-H135)` 14.18634 tons of Unspecified oil-containing waste disposed of by STORAGE, BULKING, AND/OR TRANSFER OFF SITE--NO TREATMENT/RECOVERY (H010-H129) OR (H131-H135)` 8.9 tons of Oil/water separation sludge disposed of by STORAGE, BULKING, AND/OR TRANSFER OFF SITE--NO TREATMENT/RECOVERY (H010-H129) OR (H131-H135)` 3.115 tons of Unspecified oil-

MapHazardsPro Radius Search Report

Surrounding Sites Details

containing waste disposed of by STORAGE, BULKING, AND/OR TRANSFER OFF SITE--NO TREATMENT/RECOVERY (H010-H129) OR (H131-H135) ` 1.36 tons of Unspecified organic liquid mixture disposed of by STORAGE, BULKING, AND/OR TRANSFER OFF SITE--NO TREATMENT/RECOVERY (H010-H129) OR (H131-H135) ` 0.975 tons of Other organic solids disposed of by STORAGE, BULKING, AND/OR TRANSFER OFF SITE--NO TREATMENT/RECOVERY (H010-H129) OR (H131-H135) ` 47.1968 tons of Other organic solids disposed of by LANDFILL OR SURFACE IMPOUNDMENT THAT WILL BE CLOSED AS LANDFILL(TO INCLUDE ON-SITE TREATMENT AND/OR STABILIZATION) `

Year

2015

Manifest Details

10.425 tons of Unspecified oil-containing waste disposed of by STORAGE, BULKING, AND/OR TRANSFER OFF SITE--NO TREATMENT/RECOVERY (H010-H129) OR (H131-H135) ` 9.89958 tons of Unspecified oil-containing waste disposed of by STORAGE, BULKING, AND/OR TRANSFER OFF SITE--NO TREATMENT/RECOVERY (H010-H129) OR (H131-H135) ` 3.066 tons of Unspecified aqueous solution disposed of by STORAGE, BULKING, AND/OR TRANSFER OFF SITE--NO TREATMENT/RECOVERY (H010-H129) OR (H131-H135) ` 10.6 tons of Oil/water separation sludge disposed of by STORAGE, BULKING, AND/OR TRANSFER OFF SITE--NO TREATMENT/RECOVERY (H010-H129) OR (H131-H135) ` 2.75 tons of Other organic solids disposed of by STORAGE, BULKING, AND/OR TRANSFER OFF SITE--NO TREATMENT/RECOVERY (H010-H129) OR (H131-H135) ` 33.712 tons of Other organic solids disposed of by LANDFILL OR SURFACE IMPOUNDMENT THAT WILL BE CLOSED AS LANDFILL(TO INCLUDE ON-SITE TREATMENT AND/OR STABILIZATION) `

Year

2016

Manifest Details

20 tons of Unknown disposed of by LANDFILL OR SURFACE IMPOUNDMENT THAT WILL BE CLOSED AS LANDFILL(TO INCLUDE ON-SITE TREATMENT AND/OR STABILIZATION) ` 0.005 tons of Unknown disposed of by STORAGE, BULKING, AND/OR TRANSFER OFF SITE--NO TREATMENT/RECOVERY (H010-H129) OR (H131-H135) ` 0.0325 tons of Unknown disposed of by INCINERATION--THERMAL DESTRUCTION OTHER THAN USE AS A FUEL ` 0.0275 tons of Off-specification, aged or surplus organics disposed of by STORAGE, BULKING, AND/OR TRANSFER OFF SITE--NO TREATMENT/RECOVERY (H010-H129) OR (H131-H135) ` 3.125 tons of Unspecified aqueous solution disposed of by STORAGE, BULKING, AND/OR TRANSFER OFF SITE--NO TREATMENT/RECOVERY (H010-H129) OR (H131-H135) ` 16.85097 tons of Unspecified oil-

MapHazardsPro Radius Search Report

Surrounding Sites Details

containing waste disposed of by STORAGE, BULKING, AND/OR TRANSFER OFF SITE--NO TREATMENT/RECOVERY (H010-H129) OR (H131-H135) ` 3.14 tons of Unspecified aqueous solution disposed of by STORAGE, BULKING, AND/OR TRANSFER OFF SITE--NO TREATMENT/RECOVERY (H010-H129) OR (H131-H135) ` 1 tons of Hydrocarbon solvents (benzene, hexane, Stoddard, Etc.) disposed of by STORAGE, BULKING, AND/OR TRANSFER OFF SITE--NO TREATMENT/RECOVERY (H010-H129) OR (H131-H135) ` 17.125 tons of Oil/water separation sludge disposed of by STORAGE, BULKING, AND/OR TRANSFER OFF SITE--NO TREATMENT/RECOVERY (H010-H129) OR (H131-H135) ` 0.6255 tons of Unspecified oil-containing waste disposed of by STORAGE, BULKING, AND/OR TRANSFER OFF SITE--NO TREATMENT/RECOVERY (H010-H129) OR (H131-H135) ` 0.35 tons of Off-specification, aged or surplus organics disposed of by STORAGE, BULKING, AND/OR TRANSFER OFF SITE--NO TREATMENT/RECOVERY (H010-H129) OR (H131-H135) ` 2.32 tons of Other organic solids disposed of by STORAGE, BULKING, AND/OR TRANSFER OFF SITE--NO TREATMENT/RECOVERY (H010-H129) OR (H131-H135) ` 33.712 tons of Other organic solids disposed of by LANDFILL OR SURFACE IMPOUNDMENT THAT WILL BE CLOSED AS LANDFILL(TO INCLUDE ON-SITE TREATMENT AND/OR STABILIZATION) `

Record Details

Case Type	LUST Cleanup Site	Status	Completed - Case Closed
Status Date	2/10/1997 12:00:00 AM	Cuf Case	NO
Lead Agency	SANTA CLARA COUNTY LOP	Local Agency	SANTA CLARA COUNTY LOP
File Location	All Files are on GeoTracker or in the Local Agency Database	Potential Contaminants Of Concern	Gasoline
Potential Media Affected	Other Groundwater (uses other than drinking water)	Begin Date	9/24/1990 12:00:00 AM
Estimated Status	Closed case or No Further Action		

Site Status History

Status	Open - Case Begin Date	Status Date	1990-09-24 00:00:00
---------------	------------------------	--------------------	---------------------

MapHazardsPro Radius Search Report

Surrounding Sites Details

Status Open - Site Assessment **Status Date** 1990-09-24 00:00:00

Status Completed - Case Closed **Status Date** 1997-02-10 00:00:00

Site Regulatory Activities

Action Type REMEDIATION **Date** 1990-06-07 00:00:00
Action Excavation

Action Type REMEDIATION **Date** 1990-06-07 00:00:00
Action Excavation

Action Type Other **Date** 1990-10-10 00:00:00
Action Leak Reported

Action Type ENFORCEMENT **Date** 1990-11-07 00:00:00
Action Notice of Responsibility - #40000

Action Type ENFORCEMENT **Date** 1993-03-25 00:00:00
Action Staff Letter - #27778

Action Type RESPONSE **Date** 1997-02-10 00:00:00
Action Other Report / Document

Action Type ENFORCEMENT **Date** 1997-02-10 00:00:00
Action Closure/No Further Action Letter

Record Details

Facility Program Leaking Underground Storage Tank Cleanup Site

MapHazardsPro Radius Search Report

Surrounding Sites Details

Record Details

Phone	4089980600	Owner Name	ARAGON COMMERCIAL LANDSCAPING
Primary Regulator	Santa Clara County Environmental Health	Hazardous Materials Business Plan Facility	Yes
Accidental Release Prevention Facility	No	Ust Facility	No
Aboveground Storage Tank	No	Hazardous Waste Generator	Yes
Recycler	No	Household Hazardous Waste Collection	No
Onsite Hazardous Waste Treatment	No	Mailing Address	530 STOCKTON AV, SAN JOSE, CA 95126
Owner Address	530 STOCKTON AV, SAN JOSE, CA 95126		

Record Details

Phone	4089980600	Owner Name	ARAGON COMMERCIAL LANDSCAPING
Owner Country	United States	E Contact Country	United States
Primary Regulator	Santa Clara County Environmental Health	Hazardous Materials Business Plan Facility	Yes
Accidental Release Prevention Facility	No	Ust Facility	No
Aboveground Storage Tank	No	Hazardous Waste Generator	Yes
Recycler	No	Household Hazardous Waste Collection	No
Onsite Hazardous Waste Treatment	No	Mailing Address	530 STOCKTON AV, SAN JOSE, CA 95126
Owner Address	530 STOCKTON AV, SAN JOSE, CA 95126		

Record Details

Owner Name	ROBERT BODE	Owner Phone	0000000000
Operator Or Contact Name	DAVID SHINN	Operator Or Contact Phone	4089980600
Status	INACTIVE	Inactive Date	6/30/2010
Record Entered	10/16/1992	Last Update	10/26/2011 5:48:47 PM

MapHazardsPro Radius Search Report

Surrounding Sites Details

Are California Manifests	Yes	Transporter Registration	INACTIVE
Owner Address	530 STOCKTON AVE, SAN JOSE, CA 951260000	Operator Or Contact Address	530 STOCKTON AVE, SAN JOSE, CA 951260000
Mailing Address	530 STOCKTON AVE, SAN JOSE, CA 951260000		

Record Details

Contact Name	ROBERT BODE	Contact Phone	0000000000
Id Number Type	State permanent number	Mailing Address	530 STOCKTON AVE, SAN JOSE, CA 951260000

Manifest Summary

Year	1997	Manifest Details	.2502 tons of Liquids with halogenated organic compounds >= 1,000 Mg./L disposed of by Recycler`
Year	2010	Manifest Details	0.084 tons of Aqueous solution with total organic residues less than 10 percent disposed of by STORAGE, BULKING, AND/OR TRANSFER OFF SITE--NO TREATMENT/RECOVERY (H010-H129) OR (H131-H135)`

Record Details

Phone	408298-7600	Fax	408-298-5180
Operator Name	The Salvation Army	Operator Phone	408-375-5687
Owner Name	SALVATION ARMY, THE	Owner Phone	408298-7600
E Contact Name	Jonathan Frederick	E Contact Phone	408-298-7600
E Contact Mailing Address	702 West Taylor Street	Primary Regulator	Santa Clara County Environmental Health
Hazardous Materials Business Plan Facility	Yes	Accidental Release Prevention Facility	No

MapHazardsPro Radius Search Report

Surrounding Sites Details

Ust Facility	Yes	Aboveground Storage Tank	No
Hazardous Waste Generator	Yes	Recycler	No
Household Hazardous Waste Collection	No	Onsite Hazardous Waste Treatment	No
Mailing Address	702 W TAYLOR ST, SAN JOSE, CA 95126	Owner Address	702 W TAYLOR ST, SAN JOSE, CA 95126
E Contact Address	jonathan.frederick@usw.salvationarmy.org, San Jose, CA 95111		

Record Details

Phone	408298-7600	Fax	408-298-5180
Operator Name	The Salvation Army	Operator Phone	408-375-5687
Owner Name	SALVATION ARMY, THE	Owner Phone	408298-7600
Owner Country	United States	E Contact Name	Jonathan Frederick
E Contact Phone	408-298-7600	E Contact Mailing Address	702 West Taylor Street
E Contact Country	United States	Primary Regulator	Santa Clara County Environmental Health
Hazardous Materials Business Plan Facility	Yes	Accidental Release Prevention Facility	No
Ust Facility	Yes	Aboveground Storage Tank	No
Hazardous Waste Generator	Yes	Recycler	No
Household Hazardous Waste Collection	No	Onsite Hazardous Waste Treatment	No
Mailing Address	702 W TAYLOR ST, SAN JOSE, CA 95126	Owner Address	702 W TAYLOR ST, SAN JOSE, CA 95126
E Contact Address	jonathan.frederick@usw.salvationarmy.org, San Jose, CA 95111		

Record Details

Phone	408298-7600	Fax	408-298-5180
Operator Name	The Salvation Army	Operator Phone	408-375-5687
Owner Name	SALVATION ARMY, THE	Owner Phone	408298-7600
E Contact Name	Jonathan Frederick	E Contact Phone	408-298-7600
E Contact Mailing Address	702 West Taylor Street	Primary Regulator	Santa Clara County Environmental Health
Hazardous	Yes	Accidental Release	No

MapHazardsPro Radius Search Report

Surrounding Sites Details

Materials Business Plan Facility

Ust Facility Yes

Hazardous Waste Generator Yes

Household Hazardous Waste Collection No

Mailing Address 702 W TAYLOR ST, SAN JOSE, CA 95126

E Contact Address jonathan.frederick@usw.salvationarmy.org,
San Jose, CA 95111

Prevention Facility

Aboveground Storage Tank No

Recycler No

Onsite Hazardous Waste Treatment No

Owner Address 702 W TAYLOR ST, SAN JOSE, CA 95126

Record Details

Owner Name SALVATION ARMY

Operator Or Contact Name TRAVIS RENFRO

Status INACTIVE

Record Entered 3/8/1999

Are California Manifests Yes

Owner Address 702 W TAYLOR ST, SAN JOSE, CA
951260000

Mailing Address 702 W TAYLOR ST, SAN JOSE, CA
951260000

Owner Phone 4082987600

Operator Or Contact Phone 4082987600

Inactive Date 10/25/2000

Last Update 10/25/2000

Transporter Registration INACTIVE

Operator Or Contact Address 702 W TAYLOR ST, SAN JOSE, CA
951260000

Record Details

Owner Name THE SALVATION ARMY

Operator Or Contact Name J FREDERICK DIRECTOR OF PROD'N

Status ACTIVE

Last Update 10/4/2016 10:45:46 AM

Are California Manifests Yes

Owner Address 180 E OCEAN BLVD, LONG BEACH, CA
908020000

Mailing Address 702 W TAYLOR ST, SAN JOSE, CA
951260000

Owner Phone 5624914100

Operator Or Contact Phone 4082987600

Record Entered 4/10/1987

Naics 62399

Transporter Registration ACTIVE

Operator Or Contact Address 702 W TAYLOR ST, SAN JOSE, CA 95126

MapHazardsPro Radius Search Report

Surrounding Sites Details

Record Details

Contact Name	SALVATION ARMY	Contact Phone	4082987600
Id Number Type	State provisional or emergency number	Mailing Address	702 W TAYLOR ST, SAN JOSE, CA 951260000

Manifest Summary

Year	1999	Manifest Details	37.9887 tons of Oil/water separation sludge disposed of by Recycler`
-------------	------	-------------------------	--

Record Details

Contact Name	STEPHEN HAWKINS	Contact Phone	4082987600
Id Number Type	Federal permanent or provisional number. State provisional before 1988.	Mailing Address	PO BOX 1706, SAN JOSE, CA 951090000

Manifest Summary

Year	1993	Manifest Details	.1668 tons of Unspecified solvent mixture disposed of by Disposal, other`.1501 tons of Waste oil and mixed oil disposed of by Recycler`
Year	1998	Manifest Details	.0000 tons of Organic liquids with metals (see 121) disposed of by Unknown`.0000 tons of Other organic solids disposed of by Unknown` 1.3015 tons of Unspecified organic liquid mixture disposed of by Transfer station`.2293 tons of Other organic solids disposed of by Transfer station`.5421 tons of Unspecified oil-containing waste disposed of by Transfer station`
Year	2007	Manifest Details	0.8 tons of Waste oil and mixed oil disposed of by Unknown` 0.05 tons of Aqueous solution with total organic residues less than 10 percent disposed of by DISCHARGE TO SEWER/POTW OR NPDES(WITH PRIOR STORAGE--WITH OR WITHOUT TREATMENT)`

MapHazardsPro Radius Search Report

Surrounding Sites Details

Record Details

Estimated Status Agency did not provide any status information

Record Details

Owner Name	CORP	Owner Phone	0000000000
Operator Or Contact Name	HEINRICHS, MICELLE/RECEP	Operator Or Contact Phone	4089577700
Status	INACTIVE	Inactive Date	10/25/2000
Record Entered	6/17/1991	Last Update	10/25/2000
Transporter Registration	INACTIVE	Mailing Address	--, SAN FRANCISCO, CA 941050000

Record Details

Case Type	LUST Cleanup Site	Status	Completed - Case Closed
Status Date	11/18/1999 12:00:00 AM	Cuf Case	NO
Lead Agency	SANTA CLARA COUNTY LOP	Local Agency	SANTA CLARA COUNTY LOP
File Location	All Files are on GeoTracker or in the Local Agency Database	Potential Contaminants Of	Heating Oil / Fuel Oil

MapHazardsPro Radius Search Report

Surrounding Sites Details

Potential Media Affected	Other Groundwater (uses other than drinking water)	Concern	
Estimated Status	Closed case or No Further Action	Begin Date	8/27/1999 12:00:00 AM

Site Status History

Status	Open - Case Begin Date	Status Date	1999-08-27 00:00:00
Status	Open - Site Assessment	Status Date	1999-08-27 00:00:00
Status	Completed - Case Closed	Status Date	1999-11-18 00:00:00

Site Regulatory Activities

Action Type	Other	Date	1999-08-27 00:00:00
Action	Leak Reported		
Action Type	RESPONSE	Date	1999-10-20 00:00:00
Action	Other Report / Document		
Action Type	ENFORCEMENT	Date	1999-11-18 00:00:00
Action	Closure/No Further Action Letter		

Record Details

Facility Program	Leaking Underground Storage Tank Cleanup Site
-------------------------	---

MapHazardsPro Radius Search Report

Surrounding Sites Details

Record Details

Ei Id

10355299

Facility Program

Chemical Storage Facilities

Violations

Violation Date	8/20/2013 12:00:00 AM	Citation	HSC 6.7 25290.1(e) - California Health and Safety Code, Chapter 6.7, Section(s) 25290.1(e)
Violation Description	Failure to maintain the interstitial space under constant vacuum, pressure, or hydrostatic such that a breach in the primary or secondary containment is detected before the liquid or vapor phase of the hazardous substance stored in the UST tank is released into the environment. (Product Tight)	Violation Notes	Returned to compliance on 08/20/2013. <hr/> The tank annular sensor initially only alarmed in low level state. After reprogramming the Veeder-Root panel (software version 5) sensor now alarms (Fue
Violation Division	Santa Clara County Environmental Health	Violation Program	UST
Violation Source	CERS		
Violation Date	8/20/2013 12:00:00 AM	Citation	HSC 6.75 25299.30-25299.34 - California Health and Safety Code, Chapter 6.75, Section(s) 25299.30-25299.34
Violation Description	Failure to submit and maintain complete and current Certification of Financial Responsibility or other mechanism of financial assurance.	Violation Notes	Returned to compliance on 09/03/2014. <hr/> Certification of Financial Responsibility last updated 7/2012. Update the CFR and CFO letter. Submit updated copies of both to HMCD and upload the CFR t
Violation Division	Santa Clara County Environmental Health	Violation Program	UST
Violation Source	CERS		
Violation Date	9/2/2014 12:00:00 AM	Citation	HSC 6.95 25508(a)(1) - California Health and Safety Code, Chapter 6.95, Section(s) 25508(a)(1)
Violation	Failure to	Violation	Returned to compliance on 10/08/2014.

MapHazardsPro Radius Search Report

Surrounding Sites Details

Description	complete and electronically submit a site map with all required content.	Notes	The facility uploaded only the Underground Storage Tank site map in the HMBP section. Upload the facility site map to the HMBP section and resubmit to C
Violation Division	Santa Clara County Environmental Health	Violation Program	HMRRP
Violation Source	CERS		
Violation Date	9/2/2014 12:00:00 AM	Citation	23 CCR 16 2638 - California Code of Regulations, Title 23, Chapter 16, Section(s) 2638
Violation Description	Failure to test leak detection equipment as required every 12 months (VPH, sensor, LLD, ATG, etc.) and/or submit monitoring system certification to the CUPA within 30 days of completion of the test	Violation Notes	Returned to compliance on 10/08/2014. Facility did not submit the 2013 Monitoring System Certification report. Observed a copy onsite. Submit a copy with the response to this report. _____
Violation Division	Santa Clara County Environmental Health	Violation Program	UST
Violation Source	CERS		
Violation Date	8/17/2017 12:00:00 AM	Citation	23 CCR 16 2631(g), 2632(c)(2)(A) & (B) - California Code of Regulations, Title 23, Chapter 16, Section(s) 2631(g), 2632(c)(2)(A) & (B)
Violation Description	Failure of the double-walled interstitial space of the tank to be continuously monitored with an audible and visual alarm.	Violation Notes	The annular sensor; L2 (duel point) failed to display the correct information (high liquid alarm) on the TLS-350 monitoring panel when tested for high liquid. The service technician confirmed that the sensor was programmed correctly as \"Duel Point; Hydro
Violation Division	Santa Clara County Environmental Health	Violation Program	UST
Violation Source	CERS		
Violation Date	9/2/2014 12:00:00 AM	Citation	HSC 6.7 25284 - California Health and Safety Code, Chapter 6.7, Section(s) 25284
Violation Description	Failure to obtain and maintain a valid operation permit from the CUPA.	Violation Notes	Returned to compliance on 10/08/2014. Facility does not have an active UST Permit. Take corrective actions on all open UST violations and return the completed NOI to continue the UST permitt
Violation Division	Santa Clara County Environmental	Violation Program	UST

MapHazardsPro Radius Search Report

Surrounding Sites Details

Violation Source	Health CERS		
Violation Date	9/2/2014 12:00:00 AM	Citation	Un-Specified
Violation Description	UST Program - Administration/Documentation - For use of Local Ordinance only	Violation Notes	Returned to compliance on 10/08/2014. Facility did not respond to the 8/20/2013 Notice of Inspection (NOI). Make notes in the \"Corrective Actions Taken\" column for each violation, sign the \"
Violation Division	Santa Clara County Environmental Health	Violation Program	UST
Violation Source	CERS		
Violation Date	8/20/2013 12:00:00 AM	Citation	23 CCR 16 2715(f) - California Code of Regulations, Title 23, Chapter 16, Section(s) 2715(f)
Violation Description	Failure to comply with one or more of the following: provide training to facility employee(s) responsible for proper operation and maintenance every 12 months and/or train new employee(s) who are responsible for proper operation and maintenance within 30-days of hire and/or to have at least one employee present during operating hours that has been trained in the proper operation and maintenance of the UST system.	Violation Notes	Returned to compliance on 09/03/2014. DUSTO training was not done or not documented in 2012. Training was done and documented 4/2013. Ensure training is done and properly documented annually
Violation Division	Santa Clara County Environmental Health	Violation Program	UST
Violation Source	CERS		
Violation Date	9/2/2014 12:00:00 AM	Citation	HSC 6.5 Multiple - California Health and Safety Code, Chapter 6.5, Section(s) Multiple
Violation Description	Haz Waste Generator Program - Administration/Documentation - General	Violation Notes	Returned to compliance on 10/08/2014. Facility did not respond to the 8/20/2013 Notice of Inspection (NOI). Make notes in the \"Corrective Actions Taken\" column for each violation, sign the \"
Violation Division	Santa Clara County Environmental Health	Violation Program	HW

MapHazardsPro Radius Search Report

Surrounding Sites Details

Violation Source CERS

Violation Date 8/20/2013 12:00:00 AM **Citation** 22 CCR 23 66273.36 - California Code of Regulations, Title 22, Chapter 23, Section(s) 66273.36

Violation Description Failure of the universal waste handler to initially train and provide annually, thereafter, all personnel who manage or who supervise those who manage universal wastes and to maintain a written record by date indicating the names of personnel who received the information. The universal waste handler shall maintain these records for at least three years from the date the person last managed any universal waste at the facility. This training shall include: 1) The types and hazards associated with the universal waste that personnel may manage at the facility; 2) The proper disposition of universal wastes managed at the facility; 3) The proper procedures for responding to releases of universal wastes including the position titles and the means of contacting those personnel at the facility who are designated to respond to reports of releases and/or to respond to questions received from other

Violation Notes Returned to compliance on 09/03/2014.
Universal Waste handlers are trained more than one time per year, but records are not being kept of the training. Begin documenting the trainings done a

MapHazardsPro Radius Search Report

Surrounding Sites Details

personnel at the facility; and 4) The applicable requirements of universal waste regarding labeling, collecting, handling, consolidating, and shipping universal wastes at the facility, including, but not limited to, the prohibition on the disposal of universal wastes, and for personnel involved in shipping universal wastes who are hazmat employees .

Violation Division Santa Clara County Environmental Health

Violation Program HW

Violation Source CERS

Violation Date 8/17/2017 12:00:00 AM

Citation HSC 6.75 25299.30-25299.34 - California Health and Safety Code, Chapter 6.75, Section(s) 25299.30-25299.34

Violation Description Failure to submit and maintain complete and current Certification of Financial Responsibility or other mechanism of financial assurance.

Violation Notes The CFO letter submitted via CERS on 2/24/17 is dated October 14, 2015.

Violation Division Santa Clara County Environmental Health

Violation Source CERS

Violation Program UST

Violation Date 8/17/2017 12:00:00 AM

Citation HSC 6.7 25293 - California Health and Safety Code, Chapter 6.7, Section(s) 25293

Violation Description Failure to maintain UST records of monitoring, testing, repairing, and closure in sufficient detail to enable the CUPA to determine whether the UST systems are in compliance.

Violation Notes Monthly DUSTO inspections for the following dates (7/25/17, 6/15/17, 5/26/17, 4/27/17, 3/27/17, 2/16/17, 1/20/17, 12/12/16 and 11/17/16) identify the incorrect date for the previous Monitoring Certification. The correct date is 8/18/16 not 10/12/16. Th

Violation Division Santa Clara County Environmental Health

Violation Source CERS

Violation Program UST

Violation Date 8/18/2016 12:00:00 AM

Citation 23 CCR 16 2712(i) - California Code of Regulations, Title 23, Chapter 16, Section(s) 2712(i)

Violation Description Failure to have a UST Response Plan available on site.

Violation Notes Returned to compliance on 08/18/2016. UST response plan was not submitted to CERS. Mr. Frederick submitted the document at time of inspection, and the violation has been

MapHazardsPro Radius Search Report

Surrounding Sites Details

Violation Division	Santa Clara County Environmental Health	Violation Program	UST
Violation Source	CERS		
Violation Date	8/17/2017 12:00:00 AM	Citation	23 CCR 16 2632, 2634, 2712(b) - California Code of Regulations, Title 23, Chapter 16, Section(s) 2632, 2634, 2712(b)
Violation Description	Failure to maintain monitoring and maintenance records (e.g., alarm logs) and/or maintain records of appropriate follow-up actions.	Violation Notes	Records for a repair that was completed on 10/12/16 regarding the replacement of the UST monitoring system's CPU board could not be located during the inspection.
Violation Division	Santa Clara County Environmental Health	Violation Program	UST
Violation Source	CERS		
Violation Date	9/2/2014 12:00:00 AM	Citation	23 CCR 16 2638 - California Code of Regulations, Title 23, Chapter 16, Section(s) 2638
Violation Description	Failure to test leak detection equipment as required every 12 months (VPH, sensor, LLD, ATG, etc.) and/or submit monitoring system certification to the CUPA within 30 days of completion of the test	Violation Notes	Returned to compliance on 10/08/2014. Facility did not have the UST monitoring system tested within 12 months. Ensure the testing is done in August every year. I recommend you contact your t
Violation Division	Santa Clara County Environmental Health	Violation Program	UST
Violation Source	CERS		

Enforcements

Enforcement Action Date	8/20/2013 12:00:00 AM	Enforcement Action Type	Notice of Violation (Unified Program)
Enforcement Action Description	Notice of Violation Issued by the Inspector at the Time of Inspection	Enforcement Action Notes	
Enforcement Action Division	Santa Clara County Environmental Health	Enforcement Action Program	HW
Enforcement Action Source	CERS		
Enforcement Action Date	8/20/2013 12:00:00 AM	Enforcement Action Type	Notice of Violation (Unified Program)
Enforcement Action Description	Notice of Violation Issued by the Inspector at the Time of Inspection	Enforcement Action Notes	
Enforcement Action Division	Santa Clara County Environmental Health	Enforcement Action Program	UST
Enforcement Action Source	CERS		

MapHazardsPro Radius Search Report

Surrounding Sites Details

Source

Enforcement Action Date	9/2/2014 12:00:00 AM	Enforcement Action Type	Notice of Violation (Unified Program)
Enforcement Action Description	Notice of Violation Issued by the Inspector at the Time of Inspection	Enforcement Action Notes	
Enforcement Action Division	Santa Clara County Environmental Health	Enforcement Action Program	HMRRP
Enforcement Action Source	CERS		
Enforcement Action Date	9/2/2014 12:00:00 AM	Enforcement Action Type	Notice of Violation (Unified Program)
Enforcement Action Description	Notice of Violation Issued by the Inspector at the Time of Inspection	Enforcement Action Notes	
Enforcement Action Division	Santa Clara County Environmental Health	Enforcement Action Program	HW
Enforcement Action Source	CERS		
Enforcement Action Date	9/2/2014 12:00:00 AM	Enforcement Action Type	Notice of Violation (Unified Program)
Enforcement Action Description	Notice of Violation Issued by the Inspector at the Time of Inspection	Enforcement Action Notes	
Enforcement Action Division	Santa Clara County Environmental Health	Enforcement Action Program	UST
Enforcement Action Source	CERS		

Record Details

Facility Program Leaking Underground Storage Tank Cleanup Site

Violations

Violation Date	8/17/2017 12:00:00 AM	Citation	HSC 6.75 25299.30-25299.34 - California Health and Safety Code, Chapter 6.75, Section(s) 25299.30-25299.34
Violation Description	Failure to submit and maintain complete and current Certification of Financial Responsibility or other mechanism of financial assurance.	Violation Notes	The CFO letter submitted via CERS on 2/24/17 is dated October 14, 2015.
Violation Division	Santa Clara County Environmental Health	Violation Program	UST
Violation Source	CERS		
Violation Date	8/17/2017 12:00:00 AM	Citation	23 CCR 16 2632, 2634, 2712(b) - California Code of Regulations, Title 23, Chapter 16, Section(s) 2632, 2634, 2712(b)

MapHazardsPro Radius Search Report

Surrounding Sites Details

Violation Description	Failure to maintain monitoring and maintenance records (e.g., alarm logs) and/or maintain records of appropriate follow-up actions.	Violation Notes	Records for a repair that was completed on 10/12/16 regarding the replacement of the UST monitoring system's CPU board could not be located during the inspection.
Violation Division	Santa Clara County Environmental Health	Violation Program	UST
Violation Source	CERS		
Violation Date	8/20/2013 12:00:00 AM	Citation	HSC 6.7 25290.1(e) - California Health and Safety Code, Chapter 6.7, Section(s) 25290.1(e)
Violation Description	Failure to maintain the interstitial space under constant vacuum, pressure, or hydrostatic such that a breach in the primary or secondary containment is detected before the liquid or vapor phase of the hazardous substance stored in the UST tank is released into the environment. (Product Tight)	Violation Notes	Returned to compliance on 08/20/2013. <hr/> The tank annular sensor initially only alarmed in low level state. After reprogramming the Veeder-Root panel (software version 5) sensor now alarms (Fue
Violation Division	Santa Clara County Environmental Health	Violation Program	UST
Violation Source	CERS		
Violation Date	8/20/2013 12:00:00 AM	Citation	HSC 6.75 25299.30-25299.34 - California Health and Safety Code, Chapter 6.75, Section(s) 25299.30-25299.34
Violation Description	Failure to submit and maintain complete and current Certification of Financial Responsibility or other mechanism of financial assurance.	Violation Notes	Returned to compliance on 09/03/2014. <hr/> Certification of Financial Responsibility last updated 7/2012. Update the CFR and CFO letter. Submit updated copies of both to HMCD and upload the CFR t
Violation Division	Santa Clara County Environmental Health	Violation Program	UST
Violation Source	CERS		
Violation Date	9/2/2014 12:00:00 AM	Citation	HSC 6.95 25508(a)(1) - California Health and Safety Code, Chapter 6.95, Section(s) 25508(a)(1)
Violation Description	Failure to complete and	Violation Notes	Returned to compliance on 10/08/2014.

MapHazardsPro Radius Search Report

Surrounding Sites Details

	electronically submit a site map with all required content.		The facility uploaded only the Underground Storage Tank site map in the HMBP section. Upload the facility site map to the HMBP section and resubmit to C
Violation Division	Santa Clara County Environmental Health	Violation Program	HMRRP
Violation Source	CERS		
Violation Date	9/2/2014 12:00:00 AM	Citation	23 CCR 16 2638 - California Code of Regulations, Title 23, Chapter 16, Section(s) 2638
Violation Description	Failure to test leak detection equipment as required every 12 months (VPH, sensor, LLD, ATG, etc.) and/or submit monitoring system certification to the CUPA within 30 days of completion of the test	Violation Notes	Returned to compliance on 10/08/2014. Facility did not submit the 2013 Monitoring System Certification report. Observed a copy onsite. Submit a copy with the response to this report. _____
Violation Division	Santa Clara County Environmental Health	Violation Program	UST
Violation Source	CERS		
Violation Date	8/17/2017 12:00:00 AM	Citation	23 CCR 16 2631(g), 2632(c)(2)(A) & (B) - California Code of Regulations, Title 23, Chapter 16, Section(s) 2631(g), 2632(c)(2)(A) & (B)
Violation Description	Failure of the double-walled interstitial space of the tank to be continuously monitored with an audible and visual alarm.	Violation Notes	The annular sensor; L2 (duel point) failed to display the correct information (high liquid alarm) on the TLS-350 monitoring panel when tested for high liquid. The service technician confirmed that the sensor was programmed correctly as \"Duel Point; Hydro
Violation Division	Santa Clara County Environmental Health	Violation Program	UST
Violation Source	CERS		
Violation Date	9/2/2014 12:00:00 AM	Citation	HSC 6.7 25284 - California Health and Safety Code, Chapter 6.7, Section(s) 25284
Violation Description	Failure to obtain and maintain a valid operation permit from the CUPA.	Violation Notes	Returned to compliance on 10/08/2014. Facility does not have an active UST Permit. Take corrective actions on all open UST violations and return the completed NOI to continue the UST permitt
Violation Division	Santa Clara County Environmental Health	Violation Program	UST

MapHazardsPro Radius Search Report

Surrounding Sites Details

Violation Source	CERS		
Violation Date	9/2/2014 12:00:00 AM	Citation	Un-Specified
Violation Description	UST Program - Administration/Documentation - For use of Local Ordinance only	Violation Notes	Returned to compliance on 10/08/2014. Facility did not respond to the 8/20/2013 Notice of Inspection (NOI). Make notes in the \"Corrective Actions Taken\" column for each violation, sign the \"
Violation Division	Santa Clara County Environmental Health	Violation Program	UST
Violation Source	CERS		
Violation Date	8/20/2013 12:00:00 AM	Citation	23 CCR 16 2715(f) - California Code of Regulations, Title 23, Chapter 16, Section(s) 2715(f)
Violation Description	Failure to comply with one or more of the following: provide training to facility employee(s) responsible for proper operation and maintenance every 12 months and/or train new employee(s) who are responsible for proper operation and maintenance within 30-days of hire and/or to have at least one employee present during operating hours that has been trained in the proper operation and maintenance of the UST system.	Violation Notes	Returned to compliance on 09/03/2014. DUSTO training was not done or not documented in 2012. Training was done and documented 4/2013. Ensure training is done and properly documented annually
Violation Division	Santa Clara County Environmental Health	Violation Program	UST
Violation Source	CERS		
Violation Date	9/2/2014 12:00:00 AM	Citation	HSC 6.5 Multiple - California Health and Safety Code, Chapter 6.5, Section(s) Multiple
Violation Description	Haz Waste Generator Program - Administration/Documentation - General	Violation Notes	Returned to compliance on 10/08/2014. Facility did not respond to the 8/20/2013 Notice of Inspection (NOI). Make notes in the \"Corrective Actions Taken\" column for each violation, sign the \"
Violation Division	Santa Clara County Environmental Health	Violation Program	HW
Violation Source	CERS		

MapHazardsPro Radius Search Report

Surrounding Sites Details

Source

Violation Date	8/20/2013 12:00:00 AM	Citation	22 CCR 23 66273.36 - California Code of Regulations, Title 22, Chapter 23, Section(s) 66273.36
Violation Description	Failure of the universal waste handler to initially train and provide annually, thereafter, all personnel who manage or who supervise those who manage universal wastes and to maintain a written record by date indicating the names of personnel who received the information. The universal waste handler shall maintain these records for at least three years from the date the person last managed any universal waste at the facility. This training shall include: 1) The types and hazards associated with the universal waste that personnel may manage at the facility; 2) The proper disposition of universal wastes managed at the facility; 3) The proper procedures for responding to releases of universal wastes including the position titles and the means of contacting those personnel at the facility who are designated to respond to reports of releases and/or to respond to questions received from other personnel at the	Violation Notes	Returned to compliance on 09/03/2014. <hr/> Universal Waste handlers are trained more than one time per year, but records are not being kept of the training. Begin documenting the trainings done a

MapHazardsPro Radius Search Report

Surrounding Sites Details

facility; and 4)
 The applicable requirements of universal waste regarding labeling, collecting, handling, consolidating, and shipping universal wastes at the facility, including, but not limited to, the prohibition on the disposal of universal wastes, and for personnel involved in shipping universal wastes who are hazmat employees .

Violation Division Santa Clara County Environmental Health
Violation Source CERS
Violation Program HW

Violation Date 8/17/2017 12:00:00 AM
Citation HSC 6.7 25293 - California Health and Safety Code, Chapter 6.7, Section(s) 25293

Violation Description Failure to maintain UST records of monitoring, testing, repairing, and closure in sufficient detail to enable the CUPA to determine whether the UST systems are in compliance.
Violation Notes Monthly DUSTO inspections for the following dates (7/25/17, 6/15/17, 5/26/17, 4/27/17, 3/27/17, 2/16/17, 1/20/17, 12/12/16 and 11/17/16) identify the incorrect date for the previous Monitoring Certification. The correct date is 8/18/16 not 10/12/16. Th

Violation Division Santa Clara County Environmental Health
Violation Source CERS
Violation Program UST

Violation Date 8/18/2016 12:00:00 AM
Citation 23 CCR 16 2712(i) - California Code of Regulations, Title 23, Chapter 16, Section(s) 2712(i)

Violation Description Failure to have a UST Response Plan available on site.
Violation Notes Returned to compliance on 08/18/2016. UST response plan was not submitted to CERS. Mr. Frederick submitted the document at time of inspection, and the violation has been corrected.

Violation Division Santa Clara County Environmental Health
Violation Source CERS
Violation Program UST

Violation Date 9/2/2014 12:00:00 AM
Citation 23 CCR 16 2638 - California Code of Regulations, Title 23, Chapter 16, Section(s) 2638

Violation Description Failure to test leak detection equipment as required every 12 months (VPH,
Violation Notes Returned to compliance on 10/08/2014.
 Facility did not have the UST monitoring system tested within 12 months. Ensure the testing is done in August every year. I recommend you contact your t

MapHazardsPro Radius Search Report

Surrounding Sites Details

sensor, LLD, ATG, etc.) and/or submit monitoring system certification to the CUPA within 30 days of completion of the test

Violation Division Santa Clara County Environmental Health

Violation Program UST

Violation Source CERS

Enforcements

Enforcement Action Date	8/20/2013 12:00:00 AM	Enforcement Action Type	Notice of Violation (Unified Program)
Enforcement Action Description	Notice of Violation Issued by the Inspector at the Time of Inspection	Enforcement Action Notes	
Enforcement Action Division	Santa Clara County Environmental Health	Enforcement Action Program	HW
Enforcement Action Source	CERS		
Enforcement Action Date	8/20/2013 12:00:00 AM	Enforcement Action Type	Notice of Violation (Unified Program)
Enforcement Action Description	Notice of Violation Issued by the Inspector at the Time of Inspection	Enforcement Action Notes	
Enforcement Action Division	Santa Clara County Environmental Health	Enforcement Action Program	UST
Enforcement Action Source	CERS		
Enforcement Action Date	9/2/2014 12:00:00 AM	Enforcement Action Type	Notice of Violation (Unified Program)
Enforcement Action Description	Notice of Violation Issued by the Inspector at the Time of Inspection	Enforcement Action Notes	
Enforcement Action Division	Santa Clara County Environmental Health	Enforcement Action Program	HMRRP
Enforcement Action Source	CERS		
Enforcement Action Date	9/2/2014 12:00:00 AM	Enforcement Action Type	Notice of Violation (Unified Program)
Enforcement Action Description	Notice of Violation Issued by the Inspector at the Time of Inspection	Enforcement Action Notes	
Enforcement Action Division	Santa Clara County Environmental Health	Enforcement Action Program	HW
Enforcement Action Source	CERS		

MapHazardsPro Radius Search Report

Surrounding Sites Details

Enforcement Action Date 9/2/2014 12:00:00 AM

Enforcement Action Description Notice of Violation Issued by the Inspector at the Time of Inspection

Enforcement Action Division Santa Clara County Environmental Health

Enforcement Action Source CERS

Enforcement Action Type Notice of Violation (Unified Program)

Enforcement Action Notes

Enforcement Action Program UST

Record Details

Substance1 Transormer Oil
Measure1 Gal(s)
Other1 non PCB

Cont Yes
Date 2/26/00
Spillsite Residence
Fatals 0
Cleanupby Reporting Party
List RIMSCA

Qty1 13
Type1 PETROLEUM
Whathappened Overhead transformer overloaded causing oil to spill onto a 10x20 residential property
Water No
Time 1730
Injs 0
Evacs 0
Year 2000

Record Details

Owner Name CONWAY HENRY
Status INACTIVE
Record Entered 2/15/1991
Are California Manifests Yes
Operator Or Contact Address 745 W TAYLOR ST, SAN JOSE, CA 951261846

Owner Phone 0000000000
Inactive Date 6/30/2001
Last Update 4/17/2003 7:35:01 AM
Transporter Registration INACTIVE
Mailing Address 745 W TAYLOR ST, SAN JOSE, CA 951261846

MapHazardsPro Radius Search Report

Surrounding Sites Details

Record Details

Contact Name	--	Contact Phone	--
Id Number Type	State permanent number	Mailing Address	745 W TAYLOR ST, SAN JOSE, CA 951261846

Manifest Summary

Year	1999	Manifest Details	1,5846 tons of Aqueous solution with total organic residues less than 10 percent disposed of by Transfer station`
Year	2000	Manifest Details	0.06 tons of Liquids with halogenated organic compounds >= 1,000 Mg./L disposed of by Transfer station` 0.27 tons of Aqueous solution with total organic residues less than 10 percent disposed of by Transfer station`
Year	2001	Manifest Details	0.13 tons of Liquids with halogenated organic compounds >= 1,000 Mg./L disposed of by Transfer station`

Record Details

Case Type	LUST Cleanup Site	Status	Completed - Case Closed
Status Date	10/10/1995 12:00:00 AM	Cuf Case	NO
Lead Agency	SANTA CLARA COUNTY LOP	Local Agency	SANTA CLARA COUNTY LOP
File Location	All Files are on GeoTracker or in the Local Agency Database	Potential Contaminants Of Concern	Gasoline
Potential Media Affected	Soil	Begin Date	1/1/1989 12:00:00 AM
Estimated Status	Closed case or No Further Action		

MapHazardsPro Radius Search Report

Surrounding Sites Details

Site Status History

Status	Open - Case Begin Date	Status Date	1989-01-01 00:00:00
Status	Completed - Case Closed	Status Date	1995-10-10 00:00:00

Site Regulatory Activities

Action Type	Other	Date	1989-01-01 00:00:00
Action	Leak Reported		
Action Type	RESPONSE	Date	1990-10-10 00:00:00
Action	Other Report / Document		
Action Type	ENFORCEMENT	Date	1995-10-10 00:00:00
Action	Closure/No Further Action Letter		

Record Details

Case Type	LUST Cleanup Site	Status	Completed - Case Closed
Status Date	3/29/2001 12:00:00 AM	Cuf Case	NO
Lead Agency	SANTA CLARA COUNTY LOP	Local Agency	SANTA CLARA COUNTY LOP
File Location	All Files are on GeoTracker or in the Local Agency Database	Potential Contaminants Of Concern	Waste Oil / Motor / Hydraulic / Lubricating
Potential Media Affected	Soil	Begin Date	1/19/2001 12:00:00 AM
Estimated Status	Closed case or No Further Action		

Site Status History

Status	Open - Case Begin Date	Status Date	2001-01-19 00:00:00
Status	Completed - Case Closed	Status Date	2001-03-29 00:00:00

Site Regulatory Activities

Action Type	RESPONSE	Date	1982-10-08 00:00:00
Action	Other Report / Document		
Action Type	RESPONSE	Date	2000-12-04 00:00:00
Action	Correspondence		

MapHazardsPro Radius Search Report

Surrounding Sites Details

Action Type	RESPONSE	Date	2000-12-12 00:00:00
Action	Preliminary Site Assessment Report		
Action Type	RESPONSE	Date	2001-01-08 00:00:00
Action	Tank Removal Report / UST Sampling Report		
Action Type	Other	Date	2001-01-19 00:00:00
Action	Leak Reported		
Action Type	RESPONSE	Date	2001-01-22 00:00:00
Action	Unauthorized Release Form		
Action Type	RESPONSE	Date	2001-01-26 00:00:00
Action	Correspondence		
Action Type	RESPONSE	Date	2001-03-06 00:00:00
Action	Verbal Communication		
Action Type	ENFORCEMENT	Date	2001-03-29 00:00:00
Action	Closure/No Further Action Letter		
Action Type	RESPONSE	Date	2001-04-02 00:00:00
Action	Interim Remedial Action Report		

Record Details

Facility Program Leaking Underground Storage Tank Cleanup Site

Record Details

Facility Program Leaking Underground Storage Tank Cleanup Site

MapHazardsPro Radius Search Report

Surrounding Sites Details

Record Details

Phone	408-273-7087	Fax	909-629-3471
Operator Name	Verizon Business	Operator Phone	909-620-5962
Owner Name	MCI dba Verizon Business	Owner Phone	909-620-5962
Owner Country	United States	E Contact Name	Masood Choudhury
E Contact Phone	909-620-5962	E Contact Mailing Address	280 S. Locust St
E Contact Country	United States	Primary Regulator	Santa Clara County Environmental Health
Hazardous Materials Business Plan Facility	Yes	Accidental Release Prevention Facility	No
Ust Facility	No	Aboveground Storage Tank	Yes
Hazardous Waste Generator	No	Recycler	No
Household Hazardous Waste Collection	No	Onsite Hazardous Waste Treatment	No
Mailing Address	280 S. Locust St., Pomona, CA 91766	Owner Address	280 S. Locust St, Pomona, CA 91766
E Contact Address	Masood.Choudhury@Verizon.com, Pomona, CA 91766		

Record Details

Case Type	LUST Cleanup Site	Status	Completed - Case Closed
Status Date	2/19/1998 12:00:00 AM	Cuf Case	NO
Lead Agency	SANTA CLARA COUNTY LOP	Local Agency	SANTA CLARA COUNTY LOP
File Location	Stored on Microfiche	Potential Contaminants Of Concern	Gasoline
Potential Media Affected	Other Groundwater (uses other than drinking water)	Begin Date	8/28/1987 12:00:00 AM
Estimated Status	Closed case or No Further Action		

Site Status History

MapHazardsPro Radius Search Report

Surrounding Sites Details

Status	Open - Case Begin Date	Status Date	1987-08-28 00:00:00
Status	Open - Site Assessment	Status Date	1987-08-28 00:00:00
Status	Completed - Case Closed	Status Date	1998-02-19 00:00:00

Site Regulatory Activities

Action Type	REMEDIATION	Date	1989-01-01 00:00:00
Action	Excavation		
Action Type	Other	Date	1989-07-21 00:00:00
Action	Leak Reported		
Action Type	ENFORCEMENT	Date	1995-09-25 00:00:00
Action	Notice of Responsibility - #39951		
Action Type	RESPONSE	Date	1995-10-13 00:00:00
Action	Other Report / Document		
Action Type	ENFORCEMENT	Date	1996-05-31 00:00:00
Action	Staff Letter - #27094		
Action Type	RESPONSE	Date	1996-07-15 00:00:00
Action	Remedial Progress Report		
Action Type	ENFORCEMENT	Date	1996-08-31 00:00:00
Action	Staff Letter - #27096		
Action Type	RESPONSE	Date	1996-10-15 00:00:00
Action	Monitoring Report - Quarterly		
Action Type	RESPONSE	Date	1997-01-15 00:00:00
Action	Monitoring Report - Quarterly		
Action Type	RESPONSE	Date	1997-04-15 00:00:00
Action	Monitoring Report - Quarterly		
Action Type	RESPONSE	Date	1997-07-15 00:00:00
Action	Monitoring Report - Quarterly		
Action Type	RESPONSE	Date	1997-10-15 00:00:00
Action	Monitoring Report - Quarterly		
Action Type	RESPONSE	Date	1998-02-19 00:00:00
Action	Other Report / Document		

MapHazardsPro Radius Search Report

Surrounding Sites Details

Action Type	ENFORCEMENT	Date	1998-02-19 00:00:00
Action	Closure/No Further Action Letter		

Record Details

Agencycity	Morgan Hill	Agencycontact	BRIAN BOWEN
Agencyname	WST MGT OF CA	Agencyphone	4087792206
Agencystreet	PO Box 1870	Agencytype	PR
Agencyzip	950381870	Complexity	Discharges having no waste treatment systems or must comply with best mgmt practices, discharges having passive treatment & disposal systems, i.e. septic systems w/ subsurface disposal systems, or dischargers having waste storage systems w/ land disposal.
Facilitycontact	BRIAN BOWEN	Facilityphone	4087792206
Facilitytype	IND	List	CASWIMCA
Npdesnumber	CAS000001	Orderstatus	A
Rcrasite	N	Regionalboardoffice	2
Searchdist	4	Type1	Non_NPDES
Type3	Reg_Facilities	Waterqualitythreat	Discharges of waste which could degrade water quality without violating water quality objectives, or cause a minor impairment of designated beneficial uses.

Record Details

Facility Program	Leaking Underground Storage Tank Cleanup Site
-------------------------	---

MapHazardsPro Radius Search Report

Surrounding Sites Details

Record Details

Case Type	LUST Cleanup Site	Status	Completed - Case Closed
Status Date	1/8/1996 12:00:00 AM	Cuf Case	NO
Lead Agency	SANTA CLARA COUNTY LOP	Local Agency	SANTA CLARA COUNTY LOP
File Location	All Files are on GeoTracker or in the Local Agency Database	Potential Contaminants Of Concern	Heating Oil / Fuel Oil
Potential Media Affected	Other Groundwater (uses other than drinking water)	Begin Date	1/1/1993 12:00:00 AM
Estimated Status	Closed case or No Further Action		

Site Status History

Status	Open - Case Begin Date	Status Date	1993-01-01 00:00:00
Status	Open - Site Assessment	Status Date	1994-02-24 00:00:00
Status	Open - Verification Monitoring	Status Date	1994-04-25 00:00:00
Status	Completed - Case Closed	Status Date	1996-01-08 00:00:00

Site Regulatory Activities

Action Type	Other	Date	1993-01-01 00:00:00
Action	Leak Reported		
Action Type	REMEDIATION	Date	1994-02-24 00:00:00
Action	Excavation		
Action Type	ENFORCEMENT	Date	1995-10-16 00:00:00
Action	Notice of Responsibility - #39952		
Action Type	ENFORCEMENT	Date	1996-01-08 00:00:00
Action	Closure/No Further Action Letter		
Action Type	RESPONSE	Date	1996-01-08 00:00:00

MapHazardsPro Radius Search Report

Surrounding Sites Details

Action Other Report / Document

Record Details

Ei Id 10720309 **Facility Program** Chemical Storage Facilities

Record Details

Facility Program Leaking Underground Storage Tank Cleanup Site

Record Details

Facility Program Leaking Underground Storage Tank Cleanup Site

Record Details

Case Type	LUST Cleanup Site	Status	Completed - Case Closed
Status Date	12/6/1995 12:00:00 AM	Cuf Case	NO
Lead Agency	SAN FRANCISCO BAY RWQCB (REGION 2)	Local Agency	SANTA CLARA COUNTY LOP
Rb Case Number	43-1168	Potential	Gasoline

MapHazardsPro Radius Search Report

Surrounding Sites Details

Potential Media Affected	Soil	Contaminants Of Concern	
How Discovered	Tank Closure	Begin Date	12/13/1984 12:00:00 AM
		Estimated Status	Closed case or No Further Action

Site Status History

Status	Open - Case Begin Date	Status Date	1984-12-13 00:00:00
Status	Completed - Case Closed	Status Date	1995-12-06 00:00:00

Site Regulatory Activities

Action Type	Other	Date	1984-12-13 00:00:00
Action	Leak Discovery		
Action Type	Other	Date	1984-12-13 00:00:00
Action	Leak Stopped		
Action Type	Other	Date	1984-12-13 00:00:00
Action	Leak Reported		
Action Type	ENFORCEMENT	Date	1995-12-06 00:00:00
Action	Closure/No Further Action Letter - #43-1168		

Record Details

Site Type	Voluntary Cleanup	Site Type Detailed	Voluntary Cleanup
Acres	1.15	Apn	259-09-049
National Priorities List	NO	Regulatory Agencies Involved	SMBRP
Lead Agency	SMBRP	Project Manager	Nicole Yuen
Supervisor	Mark Piros	Division Branch	Cleanup Berkeley
Site Code	201721	Congressional District	19
Special Program	Voluntary Cleanup Program	Status	Active
Status Date	2006-09-01 00:00:00	Past Uses	DISTRIBUTOR-CHEMICAL, RAILROAD RIGHT OF WAY, VEHICLE

MapHazardsPro Radius Search Report

Surrounding Sites Details

Funding	Responsible Party	Potential Media Affected Description	MAINTENANCE, TRANSPORTATION-WAREHOUSING Other Groundwater affected (uses other than drinking water), Soil, Soil Vapor
Potential Coc Description	Under Investigation, Freon 113, Tetrachloroethylene (PCE), 1,1,1-Trichloroethane (TCA), Trichloroethylene (TCE), Vinyl chloride, 1,1-Dichloroethane, 1,2-Dichloroethane (EDC), Toluene, 1,2,4-Trimethylbenzene	Confirmed Coc Description	Freon 113, Tetrachloroethylene (PCE), 1,1,1-Trichloroethane (TCA), Trichloroethylene (TCE), Vinyl chloride, 1,1-Dichloroethane, 1,2-Dichloroethane (EDC), Toluene, 1,2,4-Trimethylbenzene, Under Investigation
Site Mgmt Req Description	NONE SPECIFIED	Estimated Status	Case is Open

Alias Names for Sites

Alias Type	Alternate Name	Alias	Chestnut Street Formerly Leased
Alias Type	Alternate Name	Alias	Chestnut Street Leased
Alias Type	APN	Alias	259-09-049
Alias Type	EPA (FRS #)	Alias	110033620357
Alias Type	Project Code (Site Code)	Alias	201721
Alias Type	Envirostor ID Number	Alias	60000431

Completed Actions

There were a total of 93 records in the Completed Actions table. We are only displaying 50 of those in this report in order to keep the size of this report manageable. If you would like the full site record, please contact the responsible regulatory agency noted above.

Area Name	PROJECT WIDE	Document Type	Annual Oversight Cost Estimate
Completed Date	10/18/2013 12:00:00 AM	Comments	Cost estimate letter sent to RP.
Area Name	PROJECT WIDE	Document Type	Fieldwork
Completed Date	12/22/2017 12:00:00 AM		
Area Name	PROJECT WIDE	Document Type	Community Profile
Completed Date	8/18/2008 12:00:00 AM	Comments	Received the signed copy of the Community profile.
Area Name	PROJECT WIDE	Document Type	Remedial Investigation Workplan
Completed Date	5/2/2008 12:00:00 AM	Comments	Workplan approved to do additional off site soil gas and ground water sampling.

MapHazardsPro Radius Search Report

Surrounding Sites Details

Area Name	PROJECT WIDE	Document Type	Fieldwork
Completed Date	7/6/2012 12:00:00 AM	Comments	The Phase IV field investigation was completed.
Area Name	PROJECT WIDE	Document Type	Remedial Investigation Workplan
Completed Date	11/21/2011 12:00:00 AM		
Area Name	PROJECT WIDE	Document Type	Remedial Investigation Report
Completed Date	7/24/2015 12:00:00 AM		
Area Name	PROJECT WIDE	Document Type	Fieldwork
Completed Date	12/20/2013 12:00:00 AM	Comments	The sampling that was included in the Soil Vapor Probe Installation and Sampling Work Plan Revision II, approved by DTSC on October 30, 2013, was completed.
Area Name	PROJECT WIDE	Document Type	Site Characterization Report
Completed Date	9/15/2016 12:00:00 AM		
Area Name	PROJECT WIDE	Document Type	Work Notice
Completed Date	11/29/2011 12:00:00 AM	Comments	Work notice announcing Remedial Investigation field work sent to surrounding areas and posted on the week of November 22, 2011.
Area Name	PROJECT WIDE	Document Type	Remedial Investigation Workplan
Completed Date	5/17/2012 12:00:00 AM		
Area Name	PROJECT WIDE	Document Type	Technical Workplan
Completed Date	10/30/2013 12:00:00 AM		
Area Name	PROJECT WIDE	Document Type	Work Notice
Completed Date	12/9/2013 12:00:00 AM	Comments	The work notice was distributed to inform the community about soil and soil vapor sampling activities to be conducted at and in the immediate vicinity of the Site.
Area Name	PROJECT WIDE	Document Type	Technical Report
Completed Date	7/19/2016 12:00:00 AM		
Area Name	PROJECT WIDE	Document Type	Technical Workplan
Completed Date	4/22/2015 12:00:00 AM	Comments	The Upgradient Groundwater Investigation Workplan outlines a scope of work primarily for the purpose of determining the presence or absence of volatile organic compounds upgradient of the Site. The scope of work consists of three mobilizations along three subsurface boring transects (upgradient, along Asbury Street and Coleman Avenue). The August 29, 2014 Workplan was modified by a March 17, 2015 Response to Comments document submitted by ARCADIS to address DTSC's

MapHazardsPro Radius Search Report

Surrounding Sites Details

comments on the Workplan.

Area Name	PROJECT WIDE	Document Type	Fieldwork
Completed Date	6/19/2015 12:00:00 AM	Comments	The field investigation activities included in the Upgradient Groundwater Investigation Workplan were started on June 19, 2015.
Area Name	PROJECT WIDE	Document Type	Work Notice
Completed Date	6/12/2015 12:00:00 AM	Comments	A work notice was distributed to inform the community about drilling and groundwater sampling to be conducted at 22 locations along Asbury Street and Coleman Avenue, and which was to scheduled to begin on June 19, 2015.
Area Name	PROJECT WIDE	Document Type	Technical Workplan
Completed Date	7/7/2016 12:00:00 AM	Comments	The Additional Soil Vapor Investigation Work Plan outlines additional investigation activities to delineate the occurrence and concentrations of volatile organic compounds in shallow soil vapor near occupied properties across Chestnut Street, immediately east of the site. The additional investigation activities include the installation of four additional nested soil vapor probes, with two to three probes in each boring. An additional round of soil vapor sampling is to be performed in 32 existing soil vapor probes (16 locations at 2 depths) and in the new soil vapor probes that are to be installed.
Area Name	PROJECT WIDE	Document Type	Fieldwork
Completed Date	3/14/2017 12:00:00 AM	Comments	Soil gas sampling that was included in scope of the Additional Soil Vapor Investigation Work Plan approved by DTSC on July 7, 2016 was completed.
Area Name	PROJECT WIDE	Document Type	Work Notice
Completed Date	1/17/2017 12:00:00 AM	Comments	Work notice providing for the soil gas and groundwater sampling that is to take place for 4-5 weeks starting at the end of January 2017.
Area Name	PROJECT WIDE	Document Type	Technical Report
Completed Date	2/2/2016 12:00:00 AM		
Area Name	PROJECT WIDE	Document Type	Site Characterization Workplan
Completed Date	12/2/2016 12:00:00 AM		
Area Name	PROJECT WIDE	Document Type	Fieldwork
Completed Date	5/1/2017 12:00:00 AM	Comments	The fieldwork involved installing three shallow groundwater wells and two deeper wells onsite. CPT logs and grab groundwater samples were collected as well.
Area Name	PROJECT WIDE	Document Type	Voluntary Cleanup Agreement

MapHazardsPro Radius Search Report

Surrounding Sites Details

Completed Date	2/20/2007 12:00:00 AM	Comments	VCA for site characterization and removal action under DTSC's oversight.
Area Name	PROJECT WIDE	Document Type	Annual Oversight Cost Estimate
Completed Date	10/28/2009 12:00:00 AM	Comments	Annual cost estimate letter for July 2009 to June 30, 2010
Area Name	PROJECT WIDE	Document Type	Annual Oversight Cost Estimate
Completed Date	10/1/2010 12:00:00 AM		
Area Name	PROJECT WIDE	Document Type	Annual Oversight Cost Estimate
Completed Date	12/14/2011 12:00:00 AM		
Area Name	PROJECT WIDE	Document Type	Annual Oversight Cost Estimate
Completed Date	10/15/2014 12:00:00 AM	Comments	DTSC letter with oversight cost estimate for fiscal year 2014/2015.
Area Name	PROJECT WIDE	Document Type	Annual Oversight Cost Estimate
Completed Date	10/21/2015 12:00:00 AM		
Area Name	PROJECT WIDE	Document Type	Annual Oversight Cost Estimate
Completed Date	9/26/2016 12:00:00 AM	Comments	DTSC letter with oversight cost estimate for fiscal year 2016/2017
Area Name	PROJECT WIDE	Document Type	Pre-HARP Form
Completed Date	3/29/2017 12:00:00 AM	Comments	Pre-HARP form completed and signed prior to site visit on 3/28/2017.
Area Name	PROJECT WIDE	Document Type	Technical Report
Completed Date	7/19/2016 12:00:00 AM		
Area Name	PROJECT WIDE	Document Type	Community Profile
Completed Date	8/18/2008 12:00:00 AM	Comments	Received the signed copy of the Community profile.
Area Name	PROJECT WIDE	Document Type	Remedial Investigation Workplan
Completed Date	5/2/2008 12:00:00 AM	Comments	Workplan approved to do additional off site soil gas and ground water sampling.
Area Name	PROJECT WIDE	Document Type	Fieldwork
Completed Date	7/6/2012 12:00:00 AM	Comments	The Phase IV field investigation was completed.
Area Name	PROJECT WIDE	Document Type	Remedial Investigation Workplan
Completed Date	11/21/2011 12:00:00 AM		
Area Name	PROJECT WIDE	Document Type	Remedial Investigation Report
Completed Date	7/24/2015 12:00:00 AM		

MapHazardsPro Radius Search Report

Surrounding Sites Details

Area Name	PROJECT WIDE	Document Type	Fieldwork
Completed Date	12/20/2013 12:00:00 AM	Comments	The sampling that was included in the Soil Vapor Probe Installation and Sampling Work Plan Revision II, approved by DTSC on October 30, 2013, was completed.
Area Name	PROJECT WIDE	Document Type	Site Characterization Report
Completed Date	9/15/2016 12:00:00 AM		
Area Name	PROJECT WIDE	Document Type	Work Notice
Completed Date	11/29/2011 12:00:00 AM	Comments	Work notice announcing Remedial Investigation field work sent to surrounding areas and posted on the week of November 22, 2011.
Area Name	PROJECT WIDE	Document Type	Remedial Investigation Workplan
Completed Date	5/17/2012 12:00:00 AM		
Area Name	PROJECT WIDE	Document Type	Technical Workplan
Completed Date	10/30/2013 12:00:00 AM		
Area Name	PROJECT WIDE	Document Type	Work Notice
Completed Date	12/9/2013 12:00:00 AM	Comments	The work notice was distributed to inform the community about soil and soil vapor sampling activities to be conducted at and in the immediate vicinity of the Site.
Area Name	PROJECT WIDE	Document Type	Technical Workplan
Completed Date	4/22/2015 12:00:00 AM	Comments	The Upgradient Groundwater Investigation Workplan outlines a scope of work primarily for the purpose of determining the presence or absence of volatile organic compounds upgradient of the Site. The scope of work consists of three mobilizations along three subsurface boring transects (upgradient, along Asbury Street and Coleman Avenue). The August 29, 2014 Workplan was modified by a March 17, 2015 Response to Comments document submitted by ARCADIS to address DTSC's comments on the Workplan.
Area Name	PROJECT WIDE	Document Type	Fieldwork
Completed Date	6/19/2015 12:00:00 AM	Comments	The field investigation activities included in the Upgradient Groundwater Investigation Workplan were started on June 19, 2015.
Area Name	PROJECT WIDE	Document Type	Work Notice
Completed Date	6/12/2015 12:00:00 AM	Comments	A work notice was distributed to inform the community about drilling and groundwater sampling to be conducted at 22 locations along Asbury Street and Coleman Avenue, and which was to scheduled to begin on June 19, 2015.

MapHazardsPro Radius Search Report

Surrounding Sites Details

Area Name	PROJECT WIDE	Document Type	Technical Workplan
Completed Date	7/7/2016 12:00:00 AM	Comments	The Additional Soil Vapor Investigation Work Plan outlines additional investigation activities to delineate the occurrence and concentrations of volatile organic compounds in shallow soil vapor near occupied properties across Chestnut Street, immediately east of the site. The additional investigation activities include the installation of four additional nested soil vapor probes, with two to three probes in each boring. An additional round of soil vapor sampling is to be performed in 32 existing soil vapor probes (16 locations at 2 depths) and in the new soil vapor probes that are to be installed.
Area Name	PROJECT WIDE	Document Type	Fieldwork
Completed Date	3/14/2017 12:00:00 AM	Comments	Soil gas sampling that was included in scope of the Additional Soil Vapor Investigation Work Plan approved by DTSC on July 7, 2016 was completed.
Area Name	PROJECT WIDE	Document Type	Work Notice
Completed Date	1/17/2017 12:00:00 AM	Comments	Work notice providing for the soil gas and groundwater sampling that is to take place for 4-5 weeks starting at the end of January 2017.
Area Name	PROJECT WIDE	Document Type	Technical Report
Completed Date	2/2/2016 12:00:00 AM		

Future Actions

Area Name	PROJECT WIDE	Document Type	CEQA - Notice of Exemption
Due Date	2022		
Area Name	PROJECT WIDE	Document Type	Certification
Due Date	2024		
Area Name	PROJECT WIDE	Document Type	Land Use Restriction
Due Date	2023		
Area Name	PROJECT WIDE	Document Type	Site Characterization Report
Due Date	2018		
Area Name	PROJECT WIDE	Document Type	Site Characterization Report
Due Date	2019		
Area Name	PROJECT WIDE	Document Type	Site Characterization Report
Due Date	2018		
Area Name	PROJECT WIDE	Document Type	Site Characterization Report
Due Date	2018		

MapHazardsPro Radius Search Report

Surrounding Sites Details

Area Name	PROJECT WIDE	Document Type	Site Characterization Report
Due Date	2019		
Area Name	PROJECT WIDE	Document Type	Remedial Investigation Report
Due Date	2021		
Area Name	PROJECT WIDE	Document Type	Feasibility Study Report
Due Date	2020		
Area Name	PROJECT WIDE	Document Type	Remedial Action Plan
Due Date	2021		
Area Name	PROJECT WIDE	Document Type	Public Notice
Due Date	2021		
Area Name	PROJECT WIDE	Document Type	Fact Sheets
Due Date	2021		
Area Name	PROJECT WIDE	Document Type	Operations and Maintenance Plan
Due Date	2023		
Area Name	PROJECT WIDE	Document Type	Remedial Action Completion Report
Due Date	2023		

Record Details

Phone	408-404-1090	Operator Name	Central Concrete Supply Co., Inc.
Operator Phone	408-404-1000	Owner Name	Central Concrete Supply Company
Owner Phone	408-404-1000	Owner Country	United States
E Contact Name	Tod Knudsen	E Contact Phone	408-404-2013
E Contact Mailing Address	755 Stockton Ave	E Contact Country	United States
Primary Regulator	Santa Clara County Environmental Health	Hazardous Materials Business Plan Facility	Yes
Accidental Release Prevention Facility	No	Ust Facility	No
Aboveground Storage Tank	No	Hazardous Waste Generator	No

MapHazardsPro Radius Search Report

Surrounding Sites Details

Recycler	No	Household Hazardous Waste Collection	No
Onsite Hazardous Waste Treatment	No	Mailing Address	755 Stockton Ave, San Jose, CA
Owner Address	755 Stockton Ave, San Jose, CA	E Contact Address	tknudsen@us-concrete.com, San Jose, CA

Record Details

Ei Id	10355737	Facility Program	Chemical Storage Facilities
--------------	----------	-------------------------	-----------------------------

Violations

Violation Date	6/25/2015 12:00:00 AM	Citation	HSC 6.95 25508.1(a)-(e) - California Health and Safety Code, Chapter 6.95, Section(s) 25508.1(a)-(e)
Violation Description	Failure to electronically update business plan within 30 days of any one of the following events:A 100 percent or more increase in the quantity of a previously disclosed material.Any handling of a previously undisclosed hazardous materials at or above reportable quantities. A change of business address, business ownership, or business name.	Violation Notes	The following materials were observed onsite but are not listed in the inventory submitted via CERS: 260 gallons Red 30 500 gallons MasterColor L14 CB Black 1500 gallons MasterGlenium 7500 2000 gallons MasterBuilder PS 1646 250 gallons Hyrede The followi
Violation Division	Santa Clara County Environmental Health	Violation Program	HMRRP
Violation Source	CERS		

Enforcements

Enforcement Action Date	6/25/2015 12:00:00 AM	Enforcement Action Type	Notice of Violation (Unified Program)
Enforcement Action Description	Notice of Violation Issued by the Inspector at the Time of Inspection	Enforcement Action Notes	
Enforcement Action Division	Santa Clara County Environmental Health	Enforcement Action Program	HMRRP
Enforcement Action Source	CERS		

Record Details

Facility Program	Toxic Release Inventory
-------------------------	-------------------------

MapHazardsPro Radius Search Report

Surrounding Sites Details

Record Details

Agencycity	San Jose	Agencycontact	ALBANESE, WILLIAM T
Agencyname	CENTRAL CONCRETE	Agencyphone	4082936272
Agencystreet	610 Mckendrie St	Agencytype	?
Agencyzip	951101595	Complexity	Discharges having no waste treatment systems or must comply with best mgmt practices, discharges having passive treatment & disposal systems, i.e. septic systems w/ subsurface disposal systems, or dischargers having waste storage systems w/ land disposal.
Facilitycontact	ALBANESE, WILLIAM T	Facilityphone	4082936272
Facilitytype	IND	List	CASWIMCA
Npdesnumber	CAS000001	Orderstatus	A
Programstaffperson	ACL	Rcrasite	N
Regionalboardoffice	2	Searchdist	4
Type1	Non_NPDES	Type3	Reg_Facilities
Waterqualitythreat	Discharges of waste which could degrade water quality without violating water quality objectives, or cause a minor impairment of designated beneficial uses.		

Record Details

Entire Facility	YES	Partial Facility	NO
Federal Facility	NO	Government Owned Contractor Operated Facility	NO
Dun And Bradstreet Number A	9136029		

Release Details

Reporting Year	2012	Document Control Number	1312210063994
Chemical Name	NITRATE COMPOUNDS	Classification	TRI
Unit Of Measure	Pounds	Catastrophic Releases Or Other One Time Events	0
Prod Ratio Activity Index	0	Assigned Fed Facility Flag	NO
Public Contact	JDAVIS@US-CONCRETE.COM	Metal Indicator	NO

MapHazardsPro Radius Search Report

Surrounding Sites Details

Email

Naics Codes 327320

Reporting Year 2013

Chemical Name NITRATE COMPOUNDS

Unit Of Measure Pounds

Prod Ratio Activity Index 0

Public Contact Email JDAVIS@US-CONCRETE.COM

Naics Codes 327320

Reporting Year 2014

Chemical Name NITRATE COMPOUNDS

Unit Of Measure Pounds

Prod Ratio Activity Index 0

Public Contact Email JDAVIS@US-CONCRETE.COM

Naics Codes 327320

Reporting Year 2015

Chemical Abstracts Service Number N511

Classification TRI

Catastrophic Releases Or Other One Time Events 0

Assigned Fed Facility Flag NO

Metal Indicator NO

Reporting Year 2016

Chemical Name NITRATE COMPOUNDS

Unit Of Measure Pounds

Prod Ratio Activity Index 0

Public Contact Email HBURTON@US-CONCRETE.COM

Naics Codes 327320

Document Control Number 1313211008610

Classification TRI

Catastrophic Releases Or Other One Time Events 0

Assigned Fed Facility Flag NO

Metal Indicator NO

Document Control Number 1314212466306

Classification TRI

Catastrophic Releases Or Other One Time Events 0

Assigned Fed Facility Flag NO

Metal Indicator NO

Document Control Number 1315213679739

Chemical Name NITRATE COMPOUNDS

Unit Of Measure Pounds

Prod Ratio Activity Index 0

Public Contact Email JDAVIS@US-CONCRETE.COM

Naics Codes 327320

Document Control Number 1316215756750

Classification TRI

Catastrophic Releases Or Other One Time Events 0

Assigned Fed Facility Flag NO

Metal Indicator NO

MapHazardsPro Radius Search Report

Surrounding Sites Details

Record Details

Phone	4082789807	Fax	4082878841
Operator Name	William Jauch	Operator Phone	4085929048
Owner Name	COMMON GROUND LANDSCAPE MGMT	Owner Phone	4082789807
Owner Country	United States	E Contact Name	William Jauch
E Contact Phone	4082789807	E Contact Mailing Address	725 Lenzen Ave.
E Contact Country	United States	Primary Regulator	Santa Clara County Environmental Health
Hazardous Materials Business Plan Facility	Yes	Accidental Release Prevention Facility	No
Ust Facility	No	Aboveground Storage Tank	No
Hazardous Waste Generator	Yes	Recycler	No
Household Hazardous Waste Collection	No	Onsite Hazardous Waste Treatment	No
Mailing Address	725 LENZEN AV, SAN JOSE, CA 95126	Owner Address	725 LENZEN AV, SAN JOSE, CA 95126
E Contact Address	mail@commongroundlandscapeinc.com, San Jose, CA 95126		

Record Details

Case Type	LUST Cleanup Site	Status	Completed - Case Closed
Status Date	10/7/2003 12:00:00 AM	Cuf Case	YES
Lead Agency	SANTA CLARA COUNTY LOP	Local Agency	SANTA CLARA COUNTY LOP
File Location	All Files are on GeoTracker or in the Local Agency Database	Potential Contaminants Of Concern	Gasoline
Potential Media Affected	Other Groundwater (uses other than drinking water)	Begin Date	3/16/1989 12:00:00 AM
Estimated Status	Closed case or No Further Action		

MapHazardsPro Radius Search Report

Surrounding Sites Details

Site Status History

Status	Open - Case Begin Date	Status Date	1989-03-16 00:00:00
Status	Open - Site Assessment	Status Date	1989-03-16 00:00:00
Status	Open - Site Assessment	Status Date	1990-06-01 00:00:00
Status	Completed - Case Closed	Status Date	2003-10-07 00:00:00

Site Regulatory Activities

There were a total of 67 records in the Site Regulatory Activities table. We are only displaying 50 of those in this report in order to keep the size of this report manageable. If you would like the full site record, please contact the responsible regulatory agency noted above.

Action Type	RESPONSE	Date	1989-05-01 00:00:00
Action	Unauthorized Release Form		
Action Type	Other	Date	1989-05-01 00:00:00
Action	Leak Reported		
Action Type	RESPONSE	Date	1989-10-26 00:00:00
Action	Other Report / Document		
Action Type	ENFORCEMENT	Date	1990-08-15 00:00:00
Action	Notice of Responsibility - #39950		
Action Type	ENFORCEMENT	Date	1990-09-25 00:00:00
Action	Staff Letter - #27046		
Action Type	ENFORCEMENT	Date	1990-09-27 00:00:00
Action	Staff Letter - #27048		
Action Type	RESPONSE	Date	1990-09-27 00:00:00
Action	Soil and Water Investigation Workplan		
Action Type	RESPONSE	Date	1990-10-30 00:00:00
Action	Soil and Water Investigation Report		
Action Type	RESPONSE	Date	1990-10-30 00:00:00
Action	Soil and Water Investigation Workplan		
Action Type	RESPONSE	Date	1992-11-27 00:00:00
Action	Tank Removal Workplan		

MapHazardsPro Radius Search Report

Surrounding Sites Details

Action Type	RESPONSE	Date	1993-09-01 00:00:00
Action	Correspondence		
Action Type	ENFORCEMENT	Date	1993-10-13 00:00:00
Action	Staff Letter - #27051		
Action Type	RESPONSE	Date	1993-10-13 00:00:00
Action	Other Report / Document		
Action Type	RESPONSE	Date	1993-11-02 00:00:00
Action	Soil and Water Investigation Report		
Action Type	ENFORCEMENT	Date	1994-02-22 00:00:00
Action	Staff Letter - #27053		
Action Type	ENFORCEMENT	Date	1994-03-03 00:00:00
Action	Staff Letter - #27055		
Action Type	RESPONSE	Date	1994-03-11 00:00:00
Action	Other Report / Document		
Action Type	RESPONSE	Date	1994-04-20 00:00:00
Action	CAP/RAP - Feasibility Study Report		
Action Type	RESPONSE	Date	1994-05-03 00:00:00
Action	Other Report / Document		
Action Type	ENFORCEMENT	Date	1994-06-07 00:00:00
Action	Staff Letter - #27057		
Action Type	RESPONSE	Date	1994-07-07 00:00:00
Action	Soil and Water Investigation Workplan		
Action Type	ENFORCEMENT	Date	1994-07-07 00:00:00
Action	Staff Letter - #27059		
Action Type	ENFORCEMENT	Date	1994-07-14 00:00:00
Action	Staff Letter - #27061		
Action Type	RESPONSE	Date	1994-08-25 00:00:00
Action	Other Report / Document		
Action Type	RESPONSE	Date	1994-09-28 00:00:00
Action	Interim Remedial Action Plan		
Action Type	RESPONSE	Date	1995-01-06 00:00:00
Action	Soil and Water Investigation Report		

MapHazardsPro Radius Search Report

Surrounding Sites Details

Action Type	ENFORCEMENT	Date	1995-06-15 00:00:00
Action	Staff Letter - #27063		
Action Type	RESPONSE	Date	1995-06-19 00:00:00
Action	Other Report / Document		
Action Type	ENFORCEMENT	Date	1995-12-12 00:00:00
Action	Staff Letter - #27065		
Action Type	RESPONSE	Date	1995-12-12 00:00:00
Action	CAP/RAP - Other Report		
Action Type	RESPONSE	Date	1995-12-15 00:00:00
Action	Interim Remedial Action Plan		
Action Type	REMEDICATION	Date	1996-02-06 00:00:00
Action	Soil Vapor Extraction (SVE)		
Action Type	REMEDICATION	Date	1996-02-06 00:00:00
Action	Pump & Treat (P&T) Groundwater		
Action Type	ENFORCEMENT	Date	1996-06-18 00:00:00
Action	Staff Letter - #27067		
Action Type	RESPONSE	Date	1996-06-25 00:00:00
Action	Other Report / Document		
Action Type	ENFORCEMENT	Date	1996-11-15 00:00:00
Action	Staff Letter - #27071		
Action Type	ENFORCEMENT	Date	1997-01-29 00:00:00
Action	Staff Letter - #27069		
Action Type	RESPONSE	Date	1997-01-30 00:00:00
Action	Monitoring Report - Quarterly		
Action Type	RESPONSE	Date	1997-02-13 00:00:00
Action	Soil and Water Investigation Report		
Action Type	ENFORCEMENT	Date	1997-02-14 00:00:00
Action	Staff Letter - #27073		
Action Type	RESPONSE	Date	1997-02-25 00:00:00
Action	Other Report / Document		
Action Type	ENFORCEMENT	Date	1997-04-29 00:00:00
Action	Staff Letter - #27075		

MapHazardsPro Radius Search Report

Surrounding Sites Details

Action Type	RESPONSE	Date	1997-04-30 00:00:00
Action	Monitoring Report - Quarterly		
Action Type	RESPONSE	Date	1997-04-30 00:00:00
Action	Monitoring Report - Quarterly		
Action Type	RESPONSE	Date	1997-06-13 00:00:00
Action	Other Report / Document		
Action Type	RESPONSE	Date	1997-10-28 00:00:00
Action	Other Workplan		
Action Type	RESPONSE	Date	1998-03-05 00:00:00
Action	Interim Remedial Action Report		
Action Type	ENFORCEMENT	Date	1998-06-15 00:00:00
Action	Staff Letter - #27080		
Action Type	RESPONSE	Date	1998-07-27 00:00:00
Action	Interim Remedial Action Plan		
Action Type	RESPONSE	Date	1998-07-31 00:00:00
Action	Soil and Water Investigation Workplan		

Record Details

Ei Id	10355404	Facility Program	Chemical Storage Facilities
--------------	----------	-------------------------	-----------------------------

Violations

Violation Date	9/29/2015 12:00:00 AM	Citation	HSC 6.5 Multiple Sections - California Health and Safety Code, Chapter 6.5, Section(s) Multiple Sections
Violation Description	Haz Waste Generator Program - Operations/Maintenance - General	Violation Notes	Returned to compliance on 11/03/2015. Funnels were in use but there was still oil spilled on the top of the drums. There was also absorbent in the secondary containment and some outside secondary
Violation Division	Santa Clara County Environmental Health	Violation Program	HW
Violation Source	CERS		
Violation Date	9/29/2015 12:00:00 AM	Citation	HSC 6.95 25508.2 - California Health and Safety Code, Chapter 6.95, Section(s) 25508.2
Violation Description	Failure to annually review and electronically certify	Violation Notes	Returned to compliance on 11/03/2015. Facility last submitted an HMBP in 2012. Submit a complete HMBP on FrontCounter or

MapHazardsPro Radius Search Report

Surrounding Sites Details

	that the business plan is complete, accurate, and up-to-date.		CERS (CERS ID# 10355404). Ensure all three HMBP sections (Facility Informa
Violation Division	Santa Clara County Environmental Health	Violation Program	HMRRP
Violation Source	CERS		
Violation Date	9/29/2015 12:00:00 AM	Citation	22 CCR 12 66262.34(f) - California Code of Regulations, Title 22, Chapter 12, Section(s) 66262.34(f)
Violation Description	Failure to properly label hazardous waste accumulation containers with the following requirements: \"Hazardous Waste\", name and address of the generator, physical and chemical characteristics of the Hazardous Waste, and starting accumulation date.	Violation Notes	Returned to compliance on 11/03/2015. <hr/> The used oil containers had illegible labels. Ensure all hazardous waste is properly marked with the required information. Hazardous waste labels provided du
Violation Division	Santa Clara County Environmental Health	Violation Program	HW
Violation Source	CERS		
Violation Date	9/29/2015 12:00:00 AM	Citation	22 CCR 16 66266.130 - California Code of Regulations, Title 22, Chapter 16, Section(s) 66266.130
Violation Description	Failure to properly handle, manage, label, and recycle used oil and fuel filters.	Violation Notes	Returned to compliance on 11/03/2015. <hr/> The used oil filter container did not have an accumulation start date. Determine the start date and properly mark the date on the label. _____
Violation Division	Santa Clara County Environmental Health	Violation Program	HW
Violation Source	CERS		
Violation Date	9/29/2015 12:00:00 AM	Citation	22 CCR 16 66266.130 - California Code of Regulations, Title 22, Chapter 16, Section(s) 66266.130
Violation Description	Failure to properly handle, manage, label, and recycle used oil and fuel filters.	Violation Notes	Returned to compliance on 11/03/2015. <hr/> The used oil filter drum was open during the inspection. The container should only be opened when adding or removing filters. _____
Violation Division	Santa Clara County Environmental Health	Violation Program	HW
Violation Source	CERS		
Violation Date	9/29/2015 12:00:00 AM	Citation	HSC 6.5 Multiple Sections - California Health and Safety Code, Chapter 6.5, Section(s) Multiple Sections
Violation Description	Haz Waste Generator Program -	Violation Notes	Returned to compliance on 11/03/2015.

MapHazardsPro Radius Search Report

Surrounding Sites Details

Violation Division	Operations/Maintenance - General Santa Clara County Environmental Health	Violation Program	The used oil containers were open during the inspection. One had filters and containers actively draining into it, the other did not. Ensure all hazardous wa HW
Violation Source	CERS		

Enforcements

Enforcement Action Date	9/29/2015 12:00:00 AM	Enforcement Action Type	Notice of Violation (Unified Program)
Enforcement Action Description	Notice of Violation Issued by the Inspector at the Time of Inspection	Enforcement Action Notes	
Enforcement Action Division	Santa Clara County Environmental Health	Enforcement Action Program	HMRRP
Enforcement Action Source	CERS		
Enforcement Action Date	9/29/2015 12:00:00 AM	Enforcement Action Type	Notice of Violation (Unified Program)
Enforcement Action Description	Notice of Violation Issued by the Inspector at the Time of Inspection	Enforcement Action Notes	
Enforcement Action Division	Santa Clara County Environmental Health	Enforcement Action Program	HW
Enforcement Action Source	CERS		

Record Details

Facility Program	Leaking Underground Storage Tank Cleanup Site
-------------------------	---

Record Details

Phone	4082792070	Operator Name	Jeff Ryan
Operator Phone	408-279-2070	Owner Name	RYAN, JEFF
Owner Phone	4082793222	Owner Country	United States

MapHazardsPro Radius Search Report

Surrounding Sites Details

E Contact Name	Jeff Ryan	E Contact Phone	408-279-2070
E Contact Mailing Address	597 W TAYLOR ST	E Contact Country	United States
Primary Regulator	Santa Clara County Environmental Health	Hazardous Materials Business Plan Facility	Yes
Accidental Release Prevention Facility	No	Ust Facility	No
Aboveground Storage Tank Recycler	No	Hazardous Waste Generator	Yes
Onsite Hazardous Waste Treatment	No	Household Hazardous Waste Collection	No
Owner Address	1577 ALMADEN RD, SAN JOSE, CA 95125	Mailing Address	597 W TAYLOR ST, SAN JOSE, CA 95110
		E Contact Address	SAN JOSE, CA 95110

Record Details

Case Type	LUST Cleanup Site	Status	Completed - Case Closed
Status Date	3/27/1996 12:00:00 AM	Cuf Case	NO
Lead Agency	SAN FRANCISCO BAY RWQCB (REGION 2)	Local Agency	SANTA CLARA COUNTY LOP
Rb Case Number	43-1732	Potential Contaminants Of Concern	Lead
Potential Media Affected	Soil	Begin Date	6/4/1991 12:00:00 AM
How Discovered	Tank Closure	Estimated Status	Closed case or No Further Action

Site Status History

Status	Open - Case Begin Date	Status Date	1991-06-04 00:00:00
Status	Open - Site Assessment	Status Date	1991-06-04 00:00:00
Status	Completed - Case Closed	Status Date	1996-03-27 00:00:00

Site Regulatory Activities

Action Type	Other	Date	1991-06-04 00:00:00
Action	Leak Discovery		
Action Type	Other	Date	1991-06-04 00:00:00
Action	Leak Stopped		

MapHazardsPro Radius Search Report

Surrounding Sites Details

Action Type	ENFORCEMENT	Date	1996-03-27 00:00:00
Action	Closure/No Further Action Letter		
Action Type	RESPONSE	Date	1996-03-27 00:00:00
Action	Other Report / Document		
Action Type	Other	Date	1996-04-01 00:00:00
Action	Leak Reported		

Record Details

Ei Id	10354360	Facility Program	Chemical Storage Facilities
--------------	----------	-------------------------	-----------------------------

Record Details

Ei Id	10738051	Facility Program	Chemical Storage Facilities
--------------	----------	-------------------------	-----------------------------

Record Details

Ei Id	10353181	Facility Program	Chemical Storage Facilities
--------------	----------	-------------------------	-----------------------------

MapHazardsPro Radius Search Report

Surrounding Sites Details

Record Details

Phone	4082756694	Owner Name	DU-ALL ANODIZING CO INC
Owner Country	United States	E Contact Country	United States
Primary Regulator	Santa Clara County Environmental Health	Hazardous Materials Business Plan Facility	Yes
Accidental Release Prevention Facility	No	Ust Facility	No
Aboveground Storage Tank	No	Hazardous Waste Generator	Yes
Recycler	No	Household Hazardous Waste Collection	No
Onsite Hazardous Waste Treatment	Yes	Mailing Address	730 CHESTNUT ST, SAN JOSE, CA
Owner Address	730 CHESTNUT ST, SAN JOSE, CA		

Record Details

Phone	4082756694	Owner Name	DU-ALL ANODIZING CO INC
Primary Regulator	Santa Clara County Environmental Health	Hazardous Materials Business Plan Facility	Yes
Accidental Release Prevention Facility	No	Ust Facility	No
Aboveground Storage Tank	No	Hazardous Waste Generator	Yes
Recycler	No	Household Hazardous Waste Collection	No
Onsite Hazardous Waste Treatment	Yes	Mailing Address	730 CHESTNUT ST, SAN JOSE, CA
Owner Address	730 CHESTNUT ST, SAN JOSE, CA		

MapHazardsPro Radius Search Report

Surrounding Sites Details

Record Details

Ei Id 10355425 **Facility Program** Chemical Storage Facilities

Violations

Violation Date	11/8/2016 12:00:00 AM	Citation	22 CCR 12 66262.11 - California Code of Regulations, Title 22, Chapter 12, Section(s) 66262.11
Violation Description	Failure to determine if wastes generated are hazardous waste by using generator knowledge or applying testing method.	Violation Notes	The wastewater treatment sludge waste is currently manifested as waste code: 181 and identified as UN3262 Corrosive, Solid, Basic, Inorganic, n.o.s. (Sodium Hydroxide). Provide documentation as to why waste code FO19 is not applied to the sludge waste as
Violation Division	Santa Clara County Environmental Health	Violation Program	HW
Violation Source	CERS		
Violation Date	11/8/2016 12:00:00 AM	Citation	22 CCR 15 66265.192(k) - California Code of Regulations, Title 22, Chapter 15, Section(s) 66265.192(k)
Violation Description	Failure to include all required information in the new tank system assessment.	Violation Notes	The 600 gallon hazardous waste neutralization tank and filter press do not have a tank system assessment.
Violation Division	Santa Clara County Environmental Health	Violation Program	PBR
Violation Source	CERS		
Violation Date	11/8/2016 12:00:00 AM	Citation	22 CCR 45 67450.13(a)(1) - California Code of Regulations, Title 22, Chapter 45, Section(s) 67450.13(a)(1)
Violation Description	Failure to prepare a written estimate of the cost of closing each unit which includes the cost that would be incurred for closing a treatment unit when using the owner or operator or generator's own staff and/or personal equipment taking into account any salvage value that may be realized from the sale of wastes, facility structure or equipment, land or other facility assets. This estimate shall be submitted as an attachment to the Certification of Financial Assurance for Permit by Rule and Conditionally Authorized Operations/ Maintenance page(s) of the Unified Program Consolidated Form (x/99)).	Violation Notes	A Closure Cost Estimate has not been prepared.
Violation Division	Santa Clara County Environmental Health	Violation Program	PBR
Violation Source	CERS		
Violation Date	11/8/2016 12:00:00 AM	Citation	HSC 6.95 25505(a)(4) - California Health and Safety Code, Chapter 6.95, Section(s) 25505(a)(4)
Violation	Failure to provide initial and annual training	Violation Notes	Mr. Athans stated that emergency response

MapHazardsPro Radius Search Report

Surrounding Sites Details

Description	to all employees in safety procedures in the event of a release or threatened release of a hazardous material or failure to document and maintain training records for a minimum of three years.		and safety procedures training is provided upon hire and refreshed at least annually and observations are consistent with this statement, but the training is not documented.
Violation Division	Santa Clara County Environmental Health	Violation Program	HMRRP
Violation Source	CERS		
Violation Date	11/8/2016 12:00:00 AM	Citation	22 CCR 15 66265.16 - California Code of Regulations, Title 22, Chapter 15, Section(s) 66265.16
Violation Description	Failure to provide employees with hazardous waste training within the first six months after the date of their employment or assignment to a facility, or to a new position at a facility and annually thereafter. Training records on current personnel shall be kept until closure of the facility and for former employees the record shall be kept for at least three years from the date the employee last worked at the facility.	Violation Notes	Per Mr. Athans, hazardous waste management training is provided at the time of hire and refreshed at least annually and observations are consistent with this statement, but employee training is not documented in accordance with the requirements below.
Violation Division	Santa Clara County Environmental Health	Violation Program	HW
Violation Source	CERS		
Violation Date	11/8/2016 12:00:00 AM	Citation	HSC 6.5 Multiple Sections - California Health and Safety Code, Chapter 6.5, Section(s) Multiple Sections
Violation Description	Hazardous Waste Generator Program - Administration/Documentation - General	Violation Notes	The facility's most recent HMBP submitted on January 1, 2009 and certified on 5/10/2012 does not address the recyclable material.
Violation Division	Santa Clara County Environmental Health	Violation Program	HWRecycler
Violation Source	CERS		
Violation Date	11/8/2016 12:00:00 AM	Citation	HSC 6.5 Multiple Sections - California Health and Safety Code, Chapter 6.5, Section(s) Multiple Sections
Violation Description	Tiered Permitting - Administration/Documentation - General	Violation Notes	The facility does not have a financial mechanism to cover the estimate costs of closure or provided a self-certification that the closure cost estimate is less than \$10,000.
Violation Division	Santa Clara County Environmental Health	Violation Program	PBR
Violation Source	CERS		
Violation Date	11/8/2016 12:00:00 AM	Citation	22 CCR 45 67450.3(c)(8) - California Code of Regulations, Title 22, Chapter 45, Section(s) 67450.3(c)(8)
Violation Description	Failure to maintain the required documents at the facility where the FTU is operating and upon request make these documents available to authorized agency, DTSC, the CUPA, or EPA, or local government agency.	Violation Notes	The facility has not prepared a written waste analysis plan for hazardous waste treated on-site.
Violation Division	Santa Clara County Environmental Health	Violation Program	PBR
Violation Source	CERS		
Violation Date	11/8/2016 12:00:00 AM	Citation	40 CFR 1 265.173 - U.S. Code of Federal Regulations, Title 40, Chapter 1, Section(s)

MapHazardsPro Radius Search Report

Surrounding Sites Details

Violation Description	Failure to meet the following container management requirements: (a) A container holding hazardous waste must always be closed during storage, except when it is necessary to add or remove waste.(b) A container holding hazardous waste must not be opened, handled, or stored in a manner which may rupture the container or cause it to leak.	Violation Notes	265.173 1 x 55 gallon drum of wastewater treatment sludge is open when no waste is being added or removed
Violation Division	Santa Clara County Environmental Health	Violation Program	HW
Violation Source	CERS		
Violation Date	11/8/2016 12:00:00 AM	Citation	22 CCR 45 67450.3(c)(8) - California Code of Regulations, Title 22, Chapter 45, Section(s) 67450.3(c)(8)
Violation Description	Failure to maintain the required documents at the facility where the FTU is operating and upon request make these documents available to authorized agency, DTSC, the CUPA, or EPA, or local government agency.	Violation Notes	Daily inspection records with all required information are logged and retained for 3 years, but a written inspection schedule has not been prepared.
Violation Division	Santa Clara County Environmental Health	Violation Program	PBR
Violation Source	CERS		
Violation Date	6/8/2015 12:00:00 AM	Citation	HSC 6.95 25505(a)(4) - California Health and Safety Code, Chapter 6.95, Section(s) 25505(a)(4)
Violation Description	Failure to provide initial and annual training to all employees in safety procedures in the event of a release or threatened release of a hazardous material or failure to document and maintain training records for a minimum of three years.	Violation Notes	As of 1/1/15, annual HMBP training must be provided and documented. Please provide this training to all personnel and document that it was provided.
Violation Division	Santa Clara County Environmental Health	Violation Program	HMRRP
Violation Source	CERS		
Violation Date	6/8/2015 12:00:00 AM	Citation	HSC 6.95 25508(d) - California Health and Safety Code, Chapter 6.95, Section(s) 25508(d)
Violation Description	Failure to complete and/or electronically submit a business plan when storing/handling a hazardous material at or above reportable quantities.	Violation Notes	No HMBP submittal noted on CERS. Facility must submit information electronically instead of in hard copy and must ensure that information is up to date, taking into account changes to information to be reported.
Violation Division	Santa Clara County Environmental Health	Violation Program	HMRRP
Violation Source	CERS		
Violation Date	11/8/2016 12:00:00 AM	Citation	22 CCR 12 66262.34(f) - California Code of Regulations, Title 22, Chapter 12, Section(s) 66262.34(f)
Violation Description	Failure to properly label hazardous waste accumulation containers and portable tanks with the following requirements: \"Hazardous Waste\", name and address of the generator, physical and chemical characteristics of the Hazardous Waste, and starting accumulation date.	Violation Notes	The wastewater treatment sludge accumulation container under the filter press is un-labeled. A completed hazardous waste label was provided at the time of inspection.
Violation Division	Santa Clara County Environmental Health	Violation Program	HW

MapHazardsPro Radius Search Report

Surrounding Sites Details

Violation Source	CERS		
Violation Date	11/8/2016 12:00:00 AM	Citation	22 CCR 45 67450.7 - California Code of Regulations, Title 22, Chapter 45, Section(s) 67450.7
Violation Description	Failure of the owner or operator of a facility who operates a transportable treatment unit (TTU) or fixed treatment unit (FTU) under a permit by rule to complete a corrective action program at the facility. The corrective action shall consist of a phase 1 environmental assessment, which shall be submitted within one year of the initial notification of permit by rule treatment, and a subsequent corrective action conducted as necessary to protect human health and the environment for all releases of hazardous waste or constituents from any solid or hazardous waste management unit at the facility, regardless of the time at which waste was placed in the unit.	Violation Notes	A Phase I Environmental Assessment has not been completed and submitted to DTSC and HMCD.
Violation Division	Santa Clara County Environmental Health	Violation Program	PBR
Violation Source	CERS		
Violation Date	11/8/2016 12:00:00 AM	Citation	HSC 6.95 25508.2 - California Health and Safety Code, Chapter 6.95, Section(s) 25508.2
Violation Description	Failure to annually review and electronically certify that the business plan is complete and accurate on or before the annual due date.	Violation Notes	The facility has not submitted an annual certification since 5/10/2012. This is a repeat, uncorrected violation from the 6/8/2015 Official Notice of Inspection and has subsequently been escalated to a Class II violation.
Violation Division	Santa Clara County Environmental Health	Violation Program	HMRRP
Violation Source	CERS		
Violation Date	11/8/2016 12:00:00 AM	Citation	22 CCR 45 67450.3(c)(8) - California Code of Regulations, Title 22, Chapter 45, Section(s) 67450.3(c)(8)
Violation Description	Failure to maintain the required documents at the facility where the FTU is operating and upon request make these documents available to authorized agency, DTSC, the CUPA, or EPA, or local government agency.	Violation Notes	The facility does not have a current copy of the San Jose Industrial Wastewater Discharge Permit available for review.
Violation Division	Santa Clara County Environmental Health	Violation Program	PBR
Violation Source	CERS		
Violation Date	6/8/2015 12:00:00 AM	Citation	HSC 6.5 Multiple Sections - California Health and Safety Code, Chapter 6.5, Section(s) Multiple Sections
Violation Description	Haz Waste Generator Program - Operations/Maintenance - General	Violation Notes	Non-full drum of sludge had lid off.
Violation Division	Santa Clara County Environmental Health	Violation Program	HW
Violation Source	CERS		
Violation Date	6/8/2015 12:00:00 AM	Citation	22 CCR 45 67450.3(c)(8) - California Code of Regulations, Title 22, Chapter 45, Section(s) 67450.3(c)(8)

MapHazardsPro Radius Search Report

Surrounding Sites Details

Violation Description	Failure to maintain, reproduce, and provide the following documents at the facility where the FTU is operating;1) The waste analysis plan for the treatment operation;2) The written inspection schedule;3) All training documents;4) The contingency plan;5) A copy of the most recent treatment notification and a copy of the most recent acknowledgement received from the Department, CUPA or authorized agency;6) A copy of any local Air District permit and other permits required for the operation of the FTU; 7) A copy of the closure plan;8) A copy of documents related to the environmental investigation and any cleanup, abatement or other necessary remedial action taken; and 9) Documentation of any convictions, judgments, settlements, or orders resulting from any action by any local, State, or federal environmental or public health enforcement agency concerning the operation of the facility within the last three years, as the documents would be available under the California Public Records Act.	Violation Notes	Facility was determined to be subject to regulation as a Permit By Rule (PBR) treatment facility in 2012. In 2014 the facility was noted to have modified its operations so to be eligible for onsite recycling exemptions, which removed the PBR operating re
Violation Division	Santa Clara County Environmental Health	Violation Program	PBR
Violation Source	CERS		
Violation Date	11/8/2016 12:00:00 AM	Citation	22 CCR 45 67450.3(c)(8) - California Code of Regulations, Title 22, Chapter 45, Section(s) 67450.3(c)(8)
Violation Description	Failure to maintain the required documents at the facility where the FTU is operating and upon request make these documents available to authorized agency, DTSC, the CUPA, or EPA, or local government agency.	Violation Notes	The facility has not prepared a Closure Plan.
Violation Division	Santa Clara County Environmental Health	Violation Program	PBR
Violation Source	CERS		
Violation Date	11/8/2016 12:00:00 AM	Citation	HSC 6.5 25143.10 - California Health and Safety Code, Chapter 6.5, Section(s) 25143.10
Violation Description	Failure of any person who recycles more than 100 kilograms per month of recyclable material under a claim that the material qualifies for exclusion or exemption, to submit recyclable materials report every two years.	Violation Notes	The facility recycles more than 100kg of recycled rinsewater per month, but a Recyclable Materials Report was not submitted to HMCD by July 1, 2016.
Violation Division	Santa Clara County Environmental Health	Violation Program	HWRRecycler
Violation Source	CERS		
Violation Date	11/8/2016 12:00:00 AM	Citation	22 CCR 15 66265.52 - California Code of Regulations, Title 22, Chapter 15, Section(s) 66265.52
Violation Description	Failure to include one or more elements in the Contingency Plan including but not limited to the following: description of actions personnel will take in response to a release or emergency, arrangements with local authorities, list of emergency coordinators including name, addresses & phone numbers, list of emergency equipment and their physical description, location and capabilities, evacuation plan, and	Violation Notes	The facility's contingency plan is on-site, but does not include the following required information: - Actions to be taken in response to fires, explosions, and unplanned releases of hazardous waste - Arrangements agreed to by local police departments, fi

MapHazardsPro Radius Search Report

Surrounding Sites Details

OES phone number. (If the owner or operator has already prepared a Spill Prevention, Control, and Countermeasures (SPCC) Plan or some other emergency or contingency plan, the owner or operator need only amend that plan to incorporate hazardous waste management provisions.)

Violation Division Santa Clara County Environmental Health **Violation Program** PBR
Violation Source CERS

Violation Date 11/8/2016 12:00:00 AM **Citation** 22 CCR 12 66262.12 - California Code of Regulations, Title 22, Chapter 12, Section(s) 66262.12

Violation Description Failure to obtain an Identification Number prior to treating, storing, disposing of, transporting or offering for transportation any hazardous waste. **Violation Notes** The facility has a California EPA ID Number: CAL000066905, but the ID number has been inactive since 6/30/2015. A copy of DTSC FORM 1358 will be provided with this inspection report [HSC 25205.16(c)].

Violation Division Santa Clara County Environmental Health **Violation Program** HW
Violation Source CERS

Violation Date 11/8/2016 12:00:00 AM **Citation** 22 CCR 15 66265.14 - California Code of Regulations, Title 22, Chapter 15, Section(s) 66265.14

Violation Description Failure to provide either a posted sign stating \"Danger Hazardous Waste Area - Keep Out\" or to provide one of the following means of security to the active hazardous waste portion of the facility: 1) A 24-hour surveillance system (e.g., television monitoring or surveillance by guards or facility personnel) which continuously monitors and controls entry; or 2) A) An artificial or natural barrier (e.g., a fence in good repair or a fence combined with a cliff), which completely surrounds area; and B) A means to control entry, at all times, through the gates or other entrances (e.g., an attendant, television monitors, locked entrance, or controlled roadway access to the facility). **Violation Notes** While a fence is used to prevent and control entry into the facility, security signage as identified below is not posted.

Violation Division Santa Clara County Environmental Health **Violation Program** PBR
Violation Source CERS

Violation Date 11/8/2016 12:00:00 AM **Citation** 22 CCR 45 67450.2(b)(2) - California Code of Regulations, Title 22, Chapter 45, Section(s) 67450.2(b)(2)

Violation Description Failure to submit the signature page for the onsite treatment notification. **Violation Notes** The facility performs hazardous waste treatment under a Permit by Rule, but has not properly notified HMCD.

Violation Division Santa Clara County Environmental Health **Violation Program** PBR
Violation Source CERS

Violation Date 6/8/2015 12:00:00 AM **Citation** HSC 6.5 Multiple - California Health and Safety Code, Chapter 6.5, Section(s) Multiple

Violation Description Haz Waste Generator Program - Administration/Documentation - General **Violation Notes** Records of recycling not available during inspection. PLEASE PROVIDE DOCUMENTATION SHOWING AMOUNTS OF WATER TREATED THROUGH SYSTEM AND

MapHazardsPro Radius Search Report

Surrounding Sites Details

Violation Division	Santa Clara County Environmental Health	Violation Program	AMOUNT OF WATER DISCHARGED TO SEWER/RETURNED FOR Rinsewater. HWRecycler
Violation Source	CERS		
Violation Date	11/8/2016 12:00:00 AM	Citation	HSC 6.5 Multiple Sections - California Health and Safety Code, Chapter 6.5, Section(s) Multiple Sections
Violation Description	Hazardous Waste Generator Program - Administration/Documentation - General	Violation Notes	An Official Notice of Inspection Report was issued on 6/8/2015, but no written response with the corrective actions taken for each violation was provided to HMCD.
Violation Division	Santa Clara County Environmental Health	Violation Program	HW
Violation Source	CERS		
Violation Date	6/8/2015 12:00:00 AM	Citation	HSC 6.95 25508(d) - California Health and Safety Code, Chapter 6.95, Section(s) 25508(d)
Violation Description	Failure to complete and/or electronically submit a business plan when storing/handling a hazardous material at or above reportable quantities.	Violation Notes	HMBP has not been submitted since 2012 recertification of 2009 plan. No CERS submittal noted as of 6/8/15.
Violation Division	Santa Clara County Environmental Health	Violation Program	HMRRP
Violation Source	CERS		

Enforcements

Enforcement Action Date	6/8/2015 12:00:00 AM	Enforcement Action Type	Notice of Violation (Unified Program)
Enforcement Action Description	Notice of Violation Issued by the Inspector at the Time of Inspection	Enforcement Action Notes	
Enforcement Action Division	Santa Clara County Environmental Health	Enforcement Action Program	HMRRP
Enforcement Action Source	CERS		
Enforcement Action Date	6/8/2015 12:00:00 AM	Enforcement Action Type	Notice of Violation (Unified Program)
Enforcement Action Description	Notice of Violation Issued by the Inspector at the Time of Inspection	Enforcement Action Notes	
Enforcement Action Division	Santa Clara County Environmental Health	Enforcement Action Program	HW
Enforcement Action Source	CERS		
Enforcement Action Date	6/8/2015 12:00:00 AM	Enforcement Action Type	Notice of Violation (Unified Program)
Enforcement Action Description	Notice of Violation Issued by the Inspector at the Time of Inspection	Enforcement Action Notes	
Enforcement Action Division	Santa Clara County Environmental Health	Enforcement Action Program	HWRecycler
Enforcement Action Source	CERS		

MapHazardsPro Radius Search Report

Surrounding Sites Details

Enforcement Action Date 6/8/2015 12:00:00 AM

Enforcement Action Description Notice of Violation Issued by the Inspector at the Time of Inspection

Enforcement Action Division Santa Clara County Environmental Health

Enforcement Action Source CERS

Enforcement Action Type Notice of Violation (Unified Program)

Enforcement Action Notes

Enforcement Action Program PBR

Record Details

Ei Id 10355425

Facility Program Hazardous Waste Onsite Treatment

Violations

Violation Date 11/8/2016 12:00:00 AM

Citation HSC 6.5 Multiple Sections - California Health and Safety Code, Chapter 6.5, Section(s) Multiple Sections

Violation Description Hazardous Waste Generator Program - Administration/Documentation - General

Violation Notes The facility's most recent HMBP submitted on January 1, 2009 and certified on 5/10/2012 does not address the recyclable material.

Violation Division Santa Clara County Environmental Health
Violation Source CERS

Violation Program HWRecycler

Violation Date 11/8/2016 12:00:00 AM

Citation HSC 6.5 Multiple Sections - California Health and Safety Code, Chapter 6.5, Section(s) Multiple Sections

Violation Description Tiered Permitting - Administration/Documentation - General

Violation Notes The facility does not have a financial mechanism to cover the estimate costs of closure or provided a self-certification that the closure cost estimate is less than \$10,000.

Violation Division Santa Clara County Environmental Health
Violation Source CERS

Violation Program PBR

Violation Date 11/8/2016 12:00:00 AM

Citation 22 CCR 45 67450.3(c)(8) - California Code of Regulations, Title 22, Chapter 45, Section(s) 67450.3(c)(8)

Violation Description Failure to maintain the required documents at the facility where the FTU is operating and upon request make these documents available to authorized agency, DTSC, the CUPA, or EPA, or local government agency.

Violation Notes The facility has not prepared a written waste analysis plan for hazardous waste treated on-site.

Violation Division Santa Clara County Environmental Health
Violation Source CERS

Violation Program PBR

Violation Date 11/8/2016 12:00:00 AM

Citation HSC 6.95 25508.2 - California Health and Safety Code, Chapter 6.95, Section(s) 25508.2

Violation Failure to annually review and electronically

Violation Notes The facility has not submitted an annual

MapHazardsPro Radius Search Report

Surrounding Sites Details

Description	certify that the business plan is complete and accurate on or before the annual due date.	Violation Program	HMRRP
Violation Division	Santa Clara County Environmental Health	Violation Program	HMRRP
Violation Source	CERS		
Violation Date	6/8/2015 12:00:00 AM	Citation	HSC 6.5 Multiple - California Health and Safety Code, Chapter 6.5, Section(s) Multiple
Violation Description	Haz Waste Generator Program - Administration/Documentation - General	Violation Notes	Records of recycling not available during inspection. PLEASE PROVIDE DOCUMENTATION SHOWING AMOUNTS OF WATER TREATED THROUGH SYSTEM AND AMOUNT OF WATER DISCHARGED TO SEWER/RETURNED FOR Rinsewater.
Violation Division	Santa Clara County Environmental Health	Violation Program	HWRecycler
Violation Source	CERS		
Violation Date	11/8/2016 12:00:00 AM	Citation	22 CCR 12 66262.11 - California Code of Regulations, Title 22, Chapter 12, Section(s) 66262.11
Violation Description	Failure to determine if wastes generated are hazardous waste by using generator knowledge or applying testing method.	Violation Notes	The wastewater treatment sludge waste is currently manifested as waste code: 181 and identified as UN3262 Corrosive, Solid, Basic, Inorganic, n.o.s. (Sodium Hydroxide). Provide documentation as to why waste code F019 is not applied to the sludge waste as
Violation Division	Santa Clara County Environmental Health	Violation Program	HW
Violation Source	CERS		
Violation Date	11/8/2016 12:00:00 AM	Citation	22 CCR 15 66265.192(k) - California Code of Regulations, Title 22, Chapter 15, Section(s) 66265.192(k)
Violation Description	Failure to include all required information in the new tank system assessment.	Violation Notes	The 600 gallon hazardous waste neutralization tank and filter press do not have a tank system assessment.
Violation Division	Santa Clara County Environmental Health	Violation Program	PBR
Violation Source	CERS		
Violation Date	11/8/2016 12:00:00 AM	Citation	22 CCR 45 67450.13(a)(1) - California Code of Regulations, Title 22, Chapter 45, Section(s) 67450.13(a)(1)
Violation Description	Failure to prepare a written estimate of the cost of closing each unit which includes the cost that would be incurred for closing a treatment unit when using the owner or operator or generator's own staff and/or personal equipment taking into account any salvage value that may be realized from the sale of wastes, facility structure or equipment, land or other facility assets. This estimate shall be submitted as an attachment to the Certification of Financial Assurance for Permit by Rule and Conditionally Authorized Operations/ Maintenance page(s) of the Unified Program Consolidated Form (x/99).	Violation Notes	A Closure Cost Estimate has not been prepared.
Violation Division	Santa Clara County Environmental Health	Violation Program	PBR

MapHazardsPro Radius Search Report

Surrounding Sites Details

Violation Source	CERS		
Violation Date	11/8/2016 12:00:00 AM	Citation	HSC 6.95 25505(a)(4) - California Health and Safety Code, Chapter 6.95, Section(s) 25505(a)(4)
Violation Description	Failure to provide initial and annual training to all employees in safety procedures in the event of a release or threatened release of a hazardous material or failure to document and maintain training records for a minimum of three years.	Violation Notes	Mr. Athans stated that emergency response and safety procedures training is provided upon hire and refreshed at least annually and observations are consistent with this statement, but the training is not documented.
Violation Division	Santa Clara County Environmental Health	Violation Program	HMRRP
Violation Source	CERS		
Violation Date	11/8/2016 12:00:00 AM	Citation	22 CCR 15 66265.16 - California Code of Regulations, Title 22, Chapter 15, Section(s) 66265.16
Violation Description	Failure to provide employees with hazardous waste training within the first six months after the date of their employment or assignment to a facility, or to a new position at a facility and annually thereafter. Training records on current personnel shall be kept until closure of the facility and for former employees the record shall be kept for at least three years from the date the employee last worked at the facility.	Violation Notes	Per Mr. Athans, hazardous waste management training is provided at the time of hire and refreshed at least annually and observations are consistent with this statement, but employee training is not documented in accordance with the requirements below.
Violation Division	Santa Clara County Environmental Health	Violation Program	HW
Violation Source	CERS		
Violation Date	11/8/2016 12:00:00 AM	Citation	40 CFR 1 265.173 - U.S. Code of Federal Regulations, Title 40, Chapter 1, Section(s) 265.173
Violation Description	Failure to meet the following container management requirements: (a) A container holding hazardous waste must always be closed during storage, except when it is necessary to add or remove waste.(b) A container holding hazardous waste must not be opened, handled, or stored in a manner which may rupture the container or cause it to leak.	Violation Notes	1 x 55 gallon drum of wastewater treatment sludge is open when no waste is being added or removed
Violation Division	Santa Clara County Environmental Health	Violation Program	HW
Violation Source	CERS		
Violation Date	11/8/2016 12:00:00 AM	Citation	22 CCR 45 67450.3(c)(8) - California Code of Regulations, Title 22, Chapter 45, Section(s) 67450.3(c)(8)
Violation Description	Failure to maintain the required documents at the facility where the FTU is operating and upon request make these documents available to authorized agency, DTSC, the CUPA, or EPA, or local government agency.	Violation Notes	Daily inspection records with all required information are logged and retained for 3 years, but a written inspection schedule has not been prepared.
Violation Division	Santa Clara County Environmental Health	Violation Program	PBR
Violation Source	CERS		
Violation Date	6/8/2015 12:00:00 AM	Citation	HSC 6.95 25505(a)(4) - California Health and Safety Code, Chapter 6.95, Section(s)

MapHazardsPro Radius Search Report

Surrounding Sites Details

Violation Description	Failure to provide initial and annual training to all employees in safety procedures in the event of a release or threatened release of a hazardous material or failure to document and maintain training records for a minimum of three years.	Violation Notes	25505(a)(4) As of 1/1/15, annual HMBP training must be provided and documented. Please provide this training to all personnel and document that it was provided.
Violation Division	Santa Clara County Environmental Health	Violation Program	HMRRP
Violation Source	CERS		
Violation Date	6/8/2015 12:00:00 AM	Citation	HSC 6.95 25508(d) - California Health and Safety Code, Chapter 6.95, Section(s) 25508(d)
Violation Description	Failure to complete and/or electronically submit a business plan when storing/handling a hazardous material at or above reportable quantities.	Violation Notes	No HMBP submittal noted on CERS. Facility must submit information electronically instead of in hard copy and must ensure that information is up to date, taking into account changes to information to be reported.
Violation Division	Santa Clara County Environmental Health	Violation Program	HMRRP
Violation Source	CERS		
Violation Date	11/8/2016 12:00:00 AM	Citation	22 CCR 12 66262.34(f) - California Code of Regulations, Title 22, Chapter 12, Section(s) 66262.34(f)
Violation Description	Failure to properly label hazardous waste accumulation containers and portable tanks with the following requirements: \"Hazardous Waste\", name and address of the generator, physical and chemical characteristics of the Hazardous Waste, and starting accumulation date.	Violation Notes	The wastewater treatment sludge accumulation container under the filter press is un-labeled. A completed hazardous waste label was provided at the time of inspection.
Violation Division	Santa Clara County Environmental Health	Violation Program	HW
Violation Source	CERS		
Violation Date	11/8/2016 12:00:00 AM	Citation	22 CCR 45 67450.7 - California Code of Regulations, Title 22, Chapter 45, Section(s) 67450.7
Violation Description	Failure of the owner or operator of a facility who operates a transportable treatment unit (TTU) or fixed treatment unit (FTU) under a permit by rule to complete a corrective action program at the facility. The corrective action shall consist of a phase 1 environmental assessment, which shall be submitted within one year of the initial notification of permit by rule treatment, and a subsequent corrective action conducted as necessary to protect human health and the environment for all releases of hazardous waste or constituents from any solid or hazardous waste management unit at the facility, regardless of the time at which waste was placed in the unit.	Violation Notes	A Phase I Environmental Assessment has not been completed and submitted to DTSC and HMCD.
Violation Division	Santa Clara County Environmental Health	Violation Program	PBR
Violation Source	CERS		
Violation Date	11/8/2016 12:00:00 AM	Citation	22 CCR 45 67450.3(c)(8) - California Code of Regulations, Title 22, Chapter 45, Section(s)

MapHazardsPro Radius Search Report

Surrounding Sites Details

Violation Description	Failure to maintain the required documents at the facility where the FTU is operating and upon request make these documents available to authorized agency, DTSC, the CUPA, or EPA, or local government agency.	Violation Notes	67450.3(c)(8) The facility does not have a current copy of the San Jose Industrial Wastewater Discharge Permit available for review.
Violation Division	Santa Clara County Environmental Health	Violation Program	PBR
Violation Source	CERS		
Violation Date	6/8/2015 12:00:00 AM	Citation	HSC 6.5 Multiple Sections - California Health and Safety Code, Chapter 6.5, Section(s) Multiple Sections
Violation Description	Haz Waste Generator Program - Operations/Maintenance - General	Violation Notes	Non-full drum of sludge had lid off.
Violation Division	Santa Clara County Environmental Health	Violation Program	HW
Violation Source	CERS		
Violation Date	6/8/2015 12:00:00 AM	Citation	22 CCR 45 67450.3(c)(8) - California Code of Regulations, Title 22, Chapter 45, Section(s) 67450.3(c)(8)
Violation Description	Failure to maintain, reproduce, and provide the following documents at the facility where the FTU is operating:1) The waste analysis plan for the treatment operation;2) The written inspection schedule;3) All training documents;4) The contingency plan;5) A copy of the most recent treatment notification and a copy of the most recent acknowledgement received from the Department, CUPA or authorized agency;6) A copy of any local Air District permit and other permits required for the operation of the FTU; 7) A copy of the closure plan;8) A copy of documents related to the environmental investigation and any cleanup, abatement or other necessary remedial action taken; and 9) Documentation of any convictions, judgments, settlements, or orders resulting from any action by any local, State, or federal environmental or public health enforcement agency concerning the operation of the facility within the last three years, as the documents would be available under the California Public Records Act.	Violation Notes	Facility was determined to be subject to regulation as a Permit By Rule (PBR) treatment facility in 2012. In 2014 the facility was noted to have modified its operations so to be eligible for onsite recycling exemptions, which removed the PBR operating re
Violation Division	Santa Clara County Environmental Health	Violation Program	PBR
Violation Source	CERS		
Violation Date	11/8/2016 12:00:00 AM	Citation	22 CCR 45 67450.3(c)(8) - California Code of Regulations, Title 22, Chapter 45, Section(s) 67450.3(c)(8)
Violation Description	Failure to maintain the required documents at the facility where the FTU is operating and upon request make these documents available to authorized agency, DTSC, the CUPA, or EPA, or local government agency.	Violation Notes	The facility has not prepared a Closure Plan.
Violation Division	Santa Clara County Environmental Health	Violation Program	PBR
Violation Source	CERS		

MapHazardsPro Radius Search Report

Surrounding Sites Details

Violation Date	11/8/2016 12:00:00 AM	Citation	HSC 6.5 25143.10 - California Health and Safety Code, Chapter 6.5, Section(s) 25143.10
Violation Description	Failure of any person who recycles more than 100 kilograms per month of recyclable material under a claim that the material qualifies for exclusion or exemption, to submit recyclable materials report every two years.	Violation Notes	The facility recycles more than 100kg of recycled rinsewater per month, but a Recyclable Materials Report was not submitted to HMCD by July 1, 2016.
Violation Division	Santa Clara County Environmental Health	Violation Program	HWRecycler
Violation Source	CERS		
Violation Date	11/8/2016 12:00:00 AM	Citation	22 CCR 15 66265.52 - California Code of Regulations, Title 22, Chapter 15, Section(s) 66265.52
Violation Description	Failure to include one or more elements in the Contingency Plan including but not limited to the following: description of actions personnel will take in response to a release or emergency, arrangements with local authorities, list of emergency coordinators including name, addresses & phone numbers, list of emergency equipment and their physical description, location and capabilities, evacuation plan, and OES phone number. (If the owner or operator has already prepared a Spill Prevention, Control, and Countermeasures (SPCC) Plan or some other emergency or contingency plan, the owner or operator need only amend that plan to incorporate hazardous waste management provisions.)	Violation Notes	The facility's contingency plan is on-site, but does not include the following required information: - Actions to be taken in response to fires, explosions, and unplanned releases of hazardous waste - Arrangements agreed to by local police departments, fi
Violation Division	Santa Clara County Environmental Health	Violation Program	PBR
Violation Source	CERS		
Violation Date	11/8/2016 12:00:00 AM	Citation	22 CCR 12 66262.12 - California Code of Regulations, Title 22, Chapter 12, Section(s) 66262.12
Violation Description	Failure to obtain an Identification Number prior to treating, storing, disposing of, transporting or offering for transportation any hazardous waste.	Violation Notes	The facility has a California EPA ID Number: CAL000066905, but the ID number has been inactive since 6/30/2015. A copy of DTSC FORM 1358 will be provided with this inspection report [HSC 25205.16(c)].
Violation Division	Santa Clara County Environmental Health	Violation Program	HW
Violation Source	CERS		
Violation Date	11/8/2016 12:00:00 AM	Citation	22 CCR 15 66265.14 - California Code of Regulations, Title 22, Chapter 15, Section(s) 66265.14
Violation Description	Failure to provide either a posted sign stating \"Danger Hazardous Waste Area - Keep Out\" or to provide one of the following means of security to the active hazardous waste portion of the facility: 1) A 24-hour surveillance system (e.g., television monitoring or surveillance by guards or facility personnel) which continuously monitors and controls entry; or 2) A) An artificial or natural barrier (e.g., a fence in good repair or a fence combined with a cliff), which completely surrounds area; and B) A means to control entry, at all times, through the gates or other entrances (e.g., an attendant, television	Violation Notes	While a fence is used to prevent and control entry into the facility, security signage as identified below is not posted.

MapHazardsPro Radius Search Report

Surrounding Sites Details

	monitors, locked entrance, or controlled roadway access to the facility).		
Violation Division	Santa Clara County Environmental Health	Violation Program	PBR
Violation Source	CERS		
Violation Date	11/8/2016 12:00:00 AM	Citation	22 CCR 45 67450.2(b)(2) - California Code of Regulations, Title 22, Chapter 45, Section(s) 67450.2(b)(2)
Violation Description	Failure to submit the signature page for the onsite treatment notification.	Violation Notes	The facility performs hazardous waste treatment under a Permit by Rule, but has not properly notified HMCD.
Violation Division	Santa Clara County Environmental Health	Violation Program	PBR
Violation Source	CERS		
Violation Date	11/8/2016 12:00:00 AM	Citation	HSC 6.5 Multiple Sections - California Health and Safety Code, Chapter 6.5, Section(s) Multiple Sections
Violation Description	Hazardous Waste Generator Program - Administration/Documentation - General	Violation Notes	An Official Notice of Inspection Report was issued on 6/8/2015, but no written response with the corrective actions taken for each violation was provided to HMCD.
Violation Division	Santa Clara County Environmental Health	Violation Program	HW
Violation Source	CERS		
Violation Date	6/8/2015 12:00:00 AM	Citation	HSC 6.95 25508(d) - California Health and Safety Code, Chapter 6.95, Section(s) 25508(d)
Violation Description	Failure to complete and/or electronically submit a business plan when storing/handling a hazardous material at or above reportable quantities.	Violation Notes	HMBP has not been submitted since 2012 recertification of 2009 plan. No CERS submittal noted as of 6/8/15.
Violation Division	Santa Clara County Environmental Health	Violation Program	HMRRP
Violation Source	CERS		

Enforcements

Enforcement Action Date	6/8/2015 12:00:00 AM	Enforcement Action Type	Notice of Violation (Unified Program)
Enforcement Action Description	Notice of Violation Issued by the Inspector at the Time of Inspection	Enforcement Action Notes	
Enforcement Action Division	Santa Clara County Environmental Health	Enforcement Action Program	HMRRP
Enforcement Action Source	CERS		
Enforcement Action Date	6/8/2015 12:00:00 AM	Enforcement Action Type	Notice of Violation (Unified Program)
Enforcement Action Description	Notice of Violation Issued by the Inspector at the Time of Inspection	Enforcement Action Notes	
Enforcement Action Division	Santa Clara County Environmental Health	Enforcement Action Program	HW
Enforcement Action Source	CERS		

MapHazardsPro Radius Search Report

Surrounding Sites Details

Enforcement Action Date 6/8/2015 12:00:00 AM

Enforcement Action Description Notice of Violation Issued by the Inspector at the Time of Inspection

Enforcement Action Division Santa Clara County Environmental Health

Enforcement Action Source CERS

Enforcement Action Type Notice of Violation (Unified Program)

Enforcement Action Notes

Enforcement Action Program HWRecycler

Enforcement Action Date 6/8/2015 12:00:00 AM

Enforcement Action Description Notice of Violation Issued by the Inspector at the Time of Inspection

Enforcement Action Division Santa Clara County Environmental Health

Enforcement Action Source CERS

Enforcement Action Type Notice of Violation (Unified Program)

Enforcement Action Notes

Enforcement Action Program PBR

Record Details

Ei Id 10354348

Facility Program Chemical Storage Facilities

Record Details

Phone 408-279-2070

Operator Phone 408-279-2070

Owner Phone 408-279-2070

E Contact Name Jeff Ryan

E Contact Mailing Address 597 W TAYLOR ST

Primary Regulator Santa Clara County Environmental Health

Operator Name Jeff Ryan

Owner Name RYAN, JEFF

Owner Country United States

E Contact Phone 408-279-2070

E Contact Country United States

Hazardous Materials Business Yes

MapHazardsPro Radius Search Report

Surrounding Sites Details

Accidental Release Prevention Facility	No	Plan Facility	
Aboveground Storage Tank	No	Ust Facility	No
Recycler	No	Hazardous Waste Generator	Yes
Onsite Hazardous Waste Treatment	No	Household Hazardous Waste Collection	No
Owner Address	1577 ALMADEN RD, SAN JOSE, CA 95125	Mailing Address	597 W TAYLOR ST, SAN JOSE, CA 95110
		E Contact Address	SAN JOSE, CA 95110

Record Details

Phone	4082801488	Fax	4082801640
Operator Name	VICTOR L. SANCHEZ	Operator Phone	4082801488
Owner Name	V&S AUTO REPAIR	Owner Phone	4082801488
Owner Country	United States	E Contact Name	VICTOR L SANCHEZ
E Contact Phone	4082801488	E Contact Mailing Address	543 W TAYLOR ST
E Contact Country	United States	Primary Regulator	Santa Clara County Environmental Health
Hazardous Materials Business Plan Facility	Yes	Accidental Release Prevention Facility	No
Ust Facility	No	Aboveground Storage Tank	No
Hazardous Waste Generator	Yes	Recycler	No
Household Hazardous Waste Collection	No	Onsite Hazardous Waste Treatment	No
Mailing Address	543 W TAYLOR ST, SAN JOSE, CA 95110	Owner Address	543 W TAYLOR ST, SAN JOSE, CA 95110
E Contact Address	VSAUTO@LIVE.COM, SAN JOSE, CA 95110		

Record Details

Ei Id	10353811	Facility Program	Chemical Storage Facilities
--------------	----------	-------------------------	-----------------------------

MapHazardsPro Radius Search Report

Surrounding Sites Details

Violations

Violation Date	8/9/2016 12:00:00 AM	Citation	HSC 6.95 25508(a)(1) - California Health and Safety Code, Chapter 6.95, Section(s) 25508(a)(1)
Violation Description	Failure to establish and electronically submit an adequate training program in safety procedures in the event of a release or threatened release of a hazardous material.	Violation Notes	Returned to compliance on 10/04/2016. No employee training plan has been submitted online to date.
Violation Division	Santa Clara County Environmental Health	Violation Program	HMRRP
Violation Source	CERS		
Violation Date	8/9/2016 12:00:00 AM	Citation	22 CCR 12 66262.12 - California Code of Regulations, Title 22, Chapter 12, Section(s) 66262.12
Violation Description	Failure to obtain an Identification Number prior to treating, storing, disposing of, transporting or offering for transportation any hazardous waste.	Violation Notes	Returned to compliance on 10/04/2016. EPA ID number CAL000036990 is currently inactive. Mr. Sanchez completed and faxed DTSC form 1358 at the time of inspection.
Violation Division	Santa Clara County Environmental Health	Violation Program	HW
Violation Source	CERS		
Violation Date	8/9/2016 12:00:00 AM	Citation	HSC 6.95 25508(a)(1) - California Health and Safety Code, Chapter 6.95, Section(s) 25508(a)(1)
Violation Description	Failure to establish and electronically submit an adequate emergency response plan and procedures for a release or threatened release of a hazardous material.	Violation Notes	Returned to compliance on 10/04/2016. No emergency response plan has been uploaded to CERS to date.
Violation Division	Santa Clara County Environmental Health	Violation Program	HMRRP
Violation Source	CERS		
Violation Date	8/27/2013 12:00:00 AM	Citation	22 CCR 16 66266.130 - California Code of Regulations, Title 22, Chapter 16, Section(s) 66266.130
Violation Description	Failure to properly handle, manage, label, and recycle used oil and fuel filters.	Violation Notes	Returned to compliance on 08/29/2013. THE USED OIL/FUEL FILTERS CONTAINER DID NOT HAVE A PROPER LABEL.
Violation Division	Santa Clara County Environmental Health	Violation Program	HW
Violation Source	CERS		
Violation Date	8/27/2013 12:00:00 AM	Citation	HSC 6.67 Multiple - California Health and Safety Code, Chapter 6.67, Section(s) Multiple
Violation Description	Haz Waste Generator Program - Operations/Maintenance - General	Violation Notes	Returned to compliance on 08/29/2013. OBSERVED THE FOLLOWING EMPTY AND NO LONGER IN-USE HAZARDOUS MATERIAL/WASTE CONTAINERS THAT DID NOT HAVE PROPER LABELS: - TWO 55-GALLON DRUMS - ONE 55-GALLON MOTOR OIL TANK - ONE 30-GALLON ATF TANK
Violation Division	Santa Clara County Environmental Health	Violation Program	HW
Violation Source	CERS		
Violation Date	8/9/2016 12:00:00 AM	Citation	40 CFR 1 262.34(d)(5)(iii) - U.S. Code of

MapHazardsPro Radius Search Report

Surrounding Sites Details

Violation Description	Failure to ensure that all employees are thoroughly familiar with proper waste handling and emergency procedures, relevant to their responsibilities during normal facility operations and emergencies.	Violation Notes	Federal Regulations, Title 40, Chapter 1, Section(s) 262.34(d)(5)(iii) Returned to compliance on 10/04/2016. Nature and number of violations indicates that training has not been effective.
Violation Division	Santa Clara County Environmental Health	Violation Program	HW
Violation Source	CERS		
Violation Date	8/9/2016 12:00:00 AM	Citation	HSC 6.5 Multiple Sections - California Health and Safety Code, Chapter 6.5, Section(s) Multiple Sections
Violation Description	Hazardous Waste Generator Program - Administration/Documentation - General	Violation Notes	Returned to compliance on 10/04/2016. Receipts from most of 2016 were not available for inspection (saw receipt dated 7/26/16). No receipts from 2013 and on show the disposal of the 25 gallon parts washing solution in the shop. Obtain copies any missing w
Violation Division	Santa Clara County Environmental Health	Violation Program	HW
Violation Source	CERS		
Violation Date	8/9/2016 12:00:00 AM	Citation	22 CCR 12 66262.34(f) - California Code of Regulations, Title 22, Chapter 12, Section(s) 66262.34(f)
Violation Description	Failure to properly label hazardous waste accumulation containers and portable tanks with the following requirements: \"Hazardous Waste\", name and address of the generator, physical and chemical characteristics of the Hazardous Waste, and starting accumulation date.	Violation Notes	Returned to compliance on 10/04/2016. Observed the following containers of hazardous waste with missing or blank labels at the time of inspection: 4x55 gallon used oil containers 2x30 gallon used oil tanks 1x30 gallon used oil tank 4x2 gallon pumps 1 dri
Violation Division	Santa Clara County Environmental Health	Violation Program	HW
Violation Source	CERS		
Violation Date	8/27/2013 12:00:00 AM	Citation	HSC 6.67 Multiple - California Health and Safety Code, Chapter 6.67, Section(s) Multiple
Violation Description	Haz Waste Generator Program - Operations/Maintenance - General	Violation Notes	Returned to compliance on 08/29/2013. OBSERVED CARDBOARD CONTAMINATED WITH OIL LAYED OUT ON THE FLOOR IN THE HAZARDOUS MATERIAL/WASTE STORAGE AREA. THE SATUARATED CARDBOARD MUST BE DISPOSED OF AS HAZARDOUS WASTE.
Violation Division	Santa Clara County Environmental Health	Violation Program	HW
Violation Source	CERS		
Violation Date	8/9/2016 12:00:00 AM	Citation	HSC 6.95 25508(a)(1) - California Health and Safety Code, Chapter 6.95, Section(s) 25508(a)(1)
Violation Description	Failure to complete and electronically submit a site map with all required content.	Violation Notes	Returned to compliance on 10/04/2016. At the time of inspection, site map was missing locations of storm drains and emergency response equipment, evacuation routes and assembly points, and approximate scale. Amend map and re-upload to CERS.
Violation Division	Santa Clara County Environmental Health	Violation Program	HMRRP

MapHazardsPro Radius Search Report

Surrounding Sites Details

Violation Source	CERS		
Violation Date	8/9/2016 12:00:00 AM	Citation	HSC 6.95 25505.1 - California Health and Safety Code, Chapter 6.95, Section(s) 25505.1
Violation Description	Failure to notify property owner in writing that the business is subject to the business plan program and has complied with its provisions.	Violation Notes	Returned to compliance on 10/04/2016. Facility has not notified landlord in writing that they are subject to the HMBP.
Violation Division	Santa Clara County Environmental Health	Violation Program	HMRRP
Violation Source	CERS		
Violation Date	8/9/2016 12:00:00 AM	Citation	40 CFR 1 265.173 - U.S. Code of Federal Regulations, Title 40, Chapter 1, Section(s) 265.173
Violation Description	Failure to meet the following container management requirements: (a) A container holding hazardous waste must always be closed during storage, except when it is necessary to add or remove waste.(b) A container holding hazardous waste must not be opened, handled, or stored in a manner which may rupture the container or cause it to leak.	Violation Notes	Returned to compliance on 10/04/2016. Observed 1x55 gallon green drum with an open port during inspection. 3x55 gallon used oil drums had holes poked in the tops that do not allow the containers to be closed.
Violation Division	Santa Clara County Environmental Health	Violation Program	HW
Violation Source	CERS		
Violation Date	8/27/2013 12:00:00 AM	Citation	22 CCR 12 66262.34(f) - California Code of Regulations, Title 22, Chapter 12, Section(s) 66262.34(f)
Violation Description	Failure to properly label hazardous waste accumulation containers with the following requirements: \"Hazardous Waste\", name and address of the generator, physical and chemical characteristics of the Hazardous Waste, and starting accumulation date.	Violation Notes	Returned to compliance on 08/29/2013. OBSERVED THE FOLLOWING CONTAINERS HOLDING A HAZARDOUS WASTE WITHOUT THE PROPER LABELS: - FOUR 55-GALLON DRUMS OF USED OIL - TWO 55-GALLON DRUMS OF USED COOLANT - TWO 30-GALLON ROLLERS OF USED OIL
Violation Division	Santa Clara County Environmental Health	Violation Program	HW
Violation Source	CERS		
Violation Date	8/9/2016 12:00:00 AM	Citation	HSC 6.95 25505(a)(4) - California Health and Safety Code, Chapter 6.95, Section(s) 25505(a)(4)
Violation Description	Failure to provide initial and annual training to all employees in safety procedures in the event of a release or threatened release of a hazardous material or failure to document and maintain training records for a minimum of three years.	Violation Notes	Returned to compliance on 10/04/2016. Logs for annual training were not available for inspection.
Violation Division	Santa Clara County Environmental Health	Violation Program	HMRRP
Violation Source	CERS		
Violation Date	8/9/2016 12:00:00 AM	Citation	HSC 6.95 25508(a)(1) - California Health and Safety Code, Chapter 6.95, Section(s) 25508(a)(1)
Violation	Failure to complete and electronically submit	Violation Notes	Returned to compliance on 10/04/2016.

MapHazardsPro Radius Search Report

Surrounding Sites Details

Description	hazardous material inventory information for all reportable hazardous materials on site at or above reportable quantities.	Violation Program	HMRRP
Violation Division	Santa Clara County Environmental Health	Violation Program	HMRRP
Violation Source	CERS		
Violation Date	8/9/2016 12:00:00 AM	Citation	HSC 6.95 25508.2 - California Health and Safety Code, Chapter 6.95, Section(s) 25508.2
Violation Description	Failure to annually review and electronically certify that the business plan is complete and accurate on or before the annual due date.	Violation Notes	Returned to compliance on 10/04/2016. Facility last certified their CERS submittal in 2013.
Violation Division	Santa Clara County Environmental Health	Violation Program	HMRRP
Violation Source	CERS		
Violation Date	8/9/2016 12:00:00 AM	Citation	22 CCR 16 66266.81(a)(4)(B) - California Code of Regulations, Title 22, Chapter 16, Section(s) 66266.81(a)(4)(B)
Violation Description	Failure to retain for at least three years a legible copy of each manifest or bill of lading which identifies spent lead-acid storage batteries shipped to a person who stores the batteries or who uses, reuses, recycles or reclaims the batteries or their components.	Violation Notes	Returned to compliance on 10/04/2016. Mr. Sanchez is currently exchanging battery cores with Interstate but has not retained any receipts as proof of disposal.
Violation Division	Santa Clara County Environmental Health	Violation Program	HW
Violation Source	CERS		
Violation Date	8/9/2016 12:00:00 AM	Citation	HSC 6.5 Multiple Sections - California Health and Safety Code, Chapter 6.5, Section(s) Multiple Sections
Violation Description	Hazardous Waste Generator Program - Operations/Maintenance - General	Violation Notes	Returned to compliance on 10/04/2016. Observed 2x55 gallon containers of recyclable antifreeze with missing labels. Mr. Sanchez was given labels and on requirements for managing recyclable materials.
Violation Division	Santa Clara County Environmental Health	Violation Program	HW
Violation Source	CERS		
Violation Date	8/27/2013 12:00:00 AM	Citation	22 CCR 16 66266.130 - California Code of Regulations, Title 22, Chapter 16, Section(s) 66266.130
Violation Description	Failure to properly handle, manage, label, and recycle used oil and fuel filters.	Violation Notes	Returned to compliance on 08/29/2013. OBSERVED ONE 55-GALLON DRUM OF USED OIL/FUEL FILTERS THAT DID NOT HAVE A CONTAINER LID.
Violation Division	Santa Clara County Environmental Health	Violation Program	HW
Violation Source	CERS		

Enforcements

Enforcement Action Date	8/27/2013 12:00:00 AM	Enforcement Action Type	Notice of Violation (Unified Program)
Enforcement Action	Notice of Violation Issued by the Inspector at	Enforcement Action	

MapHazardsPro Radius Search Report

Surrounding Sites Details

Description	the Time of Inspection	Notes	
Enforcement Action Division	Santa Clara County Environmental Health	Enforcement Action Program	HW
Enforcement Action Source	CERS		

Record Details

Phone	408-283-0326	Fax	408-283-9862
Operator Name	Banfield Pet Hospital #1418	Operator Phone	408-283-0326
Owner Name	Medical Management International, Inc.	Owner Phone	503-922-5119
Owner Country	United States	E Contact Name	David McCarter
E Contact Phone	503-922-5119	E Contact Mailing Address	PO Box 13998
E Contact Country	United States	Primary Regulator	Santa Clara County Environmental Health
Hazardous Materials Business Plan Facility	Yes	Accidental Release Prevention Facility	No
Ust Facility	No	Aboveground Storage Tank	No
Hazardous Waste Generator	No	Recycler	No
Household Hazardous Waste Collection	No	Onsite Hazardous Waste Treatment	No
Mailing Address	607 Coleman Avenue, San Jose, CA 95110	Owner Address	PO Box 13998, Portland, OR 97213
E Contact Address	david.mccarter@banfield.net, Portland, OR 97213		

Record Details

Ei Id	10648678	Facility Program	Chemical Storage Facilities
--------------	----------	-------------------------	-----------------------------

MapHazardsPro Radius Search Report

Surrounding Sites Details

Record Details

Case Type	LUST Cleanup Site	Status	Completed - Case Closed
Status Date	2/11/1992 12:00:00 AM	Cuf Case	NO
Lead Agency	SANTA CLARA COUNTY LOP	Local Agency	SANTA CLARA COUNTY LOP
File Location	All Files are on GeoTracker or in the Local Agency Database	Potential Contaminants Of Concern	Gasoline
Potential Media Affected	Soil	Begin Date	4/18/1989 12:00:00 AM
Estimated Status	Closed case or No Further Action		

Site Status History

Status	Open - Case Begin Date	Status Date	1989-04-18 00:00:00
Status	Open - Site Assessment	Status Date	1990-09-20 00:00:00
Status	Completed - Case Closed	Status Date	1992-02-11 00:00:00

Site Regulatory Activities

Action Type	Other	Date	1989-04-18 00:00:00
Action	Leak Reported		
Action Type	REMEDIATION	Date	1989-04-18 00:00:00
Action	Excavation		
Action Type	ENFORCEMENT	Date	1990-04-04 00:00:00
Action	Notice of Responsibility - #39940		
Action Type	ENFORCEMENT	Date	1992-02-11 00:00:00
Action	Closure/No Further Action Letter		
Action Type	RESPONSE	Date	1992-07-29 00:00:00
Action	Other Report / Document		

MapHazardsPro Radius Search Report

Surrounding Sites Details

Record Details

Ei Id 247028 **Facility Program** NPDES Wastewater and Stormwater

Record Details

Phone	4088065880	Owner Name	PHAM, TOM
Owner Phone	4088065880	Owner Country	United States
E Contact Country	United States	Primary Regulator	Santa Clara County Environmental Health
Hazardous Materials Business Plan Facility	Yes	Accidental Release Prevention Facility	No
Ust Facility	No	Aboveground Storage Tank	No
Hazardous Waste Generator	Yes	Recycler	No
Household Hazardous Waste Collection	No	Onsite Hazardous Waste Treatment	No
Mailing Address	660 COLEMAN AV, SAN JOSE, CA 95110	Owner Address	660 COLEMAN AV, SAN JOSE, CA 95110

Record Details

MapHazardsPro Radius Search Report

Surrounding Sites Details

Phone	4089712002	Owner Name	NUNEZ VILLASANA, PEDRO EDUARDO
Owner Phone	4089712002	Owner Country	United States
E Contact Country	United States	Primary Regulator	Santa Clara County Environmental Health
Hazardous Materials Business Plan Facility	Yes	Accidental Release Prevention Facility	No
Ust Facility	No	Aboveground Storage Tank	No
Hazardous Waste Generator	Yes	Recycler	No
Household Hazardous Waste Collection	No	Onsite Hazardous Waste Treatment	No
Mailing Address	660 COLEMAN AVE #6, SAN JOSE, CA 95110	Owner Address	660 COLEMAN AVE., #G, SAN JOSE, CA 95110

Record Details

Ei Id	10354867	Facility Program	Chemical Storage Facilities
--------------	----------	-------------------------	-----------------------------

Violations

Violation Date	8/25/2016 12:00:00 AM	Citation	Un-Specified
Violation Description	Hazardous Waste Generator Program - Administration/Documentation - General Local Ordinance	Violation Notes	Returned to compliance on 09/29/2016. Facility generates hazardous waste but has not paid the associated fees. Correct all open violations, submit generator information to Frontcounter.sccgov.org or the California Environmental Reporting System (CERS) and
Violation Division	Santa Clara County Environmental Health	Violation Program	HW
Violation Source	CERS		
Violation Date	8/25/2016 12:00:00 AM	Citation	HSC 6.95 Multiple Sections - California Health and Safety Code, Chapter 6.95, Section(s) Multiple Sections
Violation Description	Business Plan Program - Administration/Documentation - General	Violation Notes	Returned to compliance on 09/29/2016. Facility does not have a permit to store hazardous materials. Correct all open violations and pay the permit fee. Contact our office for information on payment plans. Santa Clara County Ordinance (SCCO) B11-320
Violation Division	Santa Clara County Environmental Health	Violation Program	HMRRP
Violation Source	CERS		
Violation Date	8/25/2016 12:00:00 AM	Citation	HSC 6.5 25250.22 - California Health and Safety Code, Chapter 6.5, Section(s) 25250.22
Violation Description	Failure to properly manage used oil and/or fuel filters in accordance with the	Violation Notes	Used oil filters were being accumulated in a 5 gallon bucket with no lid. Ensure used oil filter

MapHazardsPro Radius Search Report

Surrounding Sites Details

	requirements.		containers have lids and are kept closed when not adding or removing filters.
Violation Division	Santa Clara County Environmental Health	Violation Program	HW
Violation Source	CERS		
Violation Date	8/25/2016 12:00:00 AM	Citation	40 CFR 1 262.34(d)(5)(iii) - U.S. Code of Federal Regulations, Title 40, Chapter 1, Section(s) 262.34(d)(5)(iii)
Violation Description	Failure to ensure that all employees are thoroughly familiar with proper waste handling and emergency procedures, relevant to their responsibilities during normal facility operations and emergencies.	Violation Notes	Returned to compliance on 09/29/2016. The violations observed indicate hazardous waste management training is needed. Obtain hazardous waste management training. HMCDC offers free hazardous waste management training. Go to hmcdeventbrite.com to sign up fo
Violation Division	Santa Clara County Environmental Health	Violation Program	HW
Violation Source	CERS		
Violation Date	8/25/2016 12:00:00 AM	Citation	22 CCR 12 66262.12 - California Code of Regulations, Title 22, Chapter 12, Section(s) 66262.12
Violation Description	Failure to obtain an Identification Number prior to treating, storing, disposing of, transporting or offering for transportation any hazardous waste.	Violation Notes	Returned to compliance on 08/25/2016. Facility is generating waste without an EPA ID number. This was noted on the 1/10/2013 inspection. California Department of Toxic Substances Control (DTSC) Form 1358 completed and submitted via email during the inspec
Violation Division	Santa Clara County Environmental Health	Violation Program	HW
Violation Source	CERS		
Violation Date	8/25/2016 12:00:00 AM	Citation	22 CCR 12 66262.34(f) - California Code of Regulations, Title 22, Chapter 12, Section(s) 66262.34(f)
Violation Description	Failure to properly label hazardous waste accumulation containers and portable tanks with the following requirements: \"Hazardous Waste\", name and address of the generator, physical and chemical characteristics of the Hazardous Waste, and starting accumulation date.	Violation Notes	Returned to compliance on 08/25/2016. Used oil and automatic transmission fluid drums (3x 55 gallon), buckets (2x 5 gallon) and rolling carts (2) were not properly marked. This was noted in the 1/10/2013 inspection. All containers were properly marked dur
Violation Division	Santa Clara County Environmental Health	Violation Program	HW
Violation Source	CERS		
Violation Date	8/25/2016 12:00:00 AM	Citation	HSC 6.5 25250.22 - California Health and Safety Code, Chapter 6.5, Section(s) 25250.22
Violation Description	Failure to properly manage used oil and/or fuel filters in accordance with the requirements.	Violation Notes	Returned to compliance on 09/29/2016. Used oil filter pickup receipts are not being maintained. Ensure used oil filter pickup receipts are retained for at least 3 years.
Violation Division	Santa Clara County Environmental Health	Violation Program	HW
Violation Source	CERS		
Violation Date	8/25/2016 12:00:00 AM	Citation	HSC 6.5 Multiple Sections - California Health and Safety Code, Chapter 6.5, Section(s) Multiple Sections

MapHazardsPro Radius Search Report

Surrounding Sites Details

Violation Description	Hazardous Waste Generator Program - Administration/Documentation - General	Violation Notes	Returned to compliance on 09/29/2016. Hazardous waste receipts (consolidated manifests) are not being retained. This was noted in the 1/10/2013 inspection. Keep all hazardous waste pickup receipts and/or manifests for at least 3 years.
Violation Division	Santa Clara County Environmental Health	Violation Program	HW
Violation Source	CERS		
Violation Date	8/25/2016 12:00:00 AM	Citation	HSC 6.5 25123.3(h)(1)(c) - California Health and Safety Code, Chapter 6.5, Section(s) 25123.3(h)(1)(c)
Violation Description	Failure to send hazardous waste offsite for treatment, storage, or disposal of acute/extremely hazardous waste after the first 1-kilogram threshold amount was accumulated within a 90 day period.	Violation Notes	Returned to compliance on 09/28/2016. Facility has not had hazardous waste removed in the required timeframe. Have the waste picked up immediately. Retain the pickup receipt (consolidated manifest) and submit a copy with the response to this report. Ensure
Violation Division	Santa Clara County Environmental Health	Violation Program	HW
Violation Source	CERS		
Violation Date	8/25/2016 12:00:00 AM	Citation	40 CFR 1 265.173 - U.S. Code of Federal Regulations, Title 40, Chapter 1, Section(s) 265.173
Violation Description	Failure to meet the following container management requirements: (a) A container holding hazardous waste must always be closed during storage, except when it is necessary to add or remove waste.(b) A container holding hazardous waste must not be opened, handled, or stored in a manner which may rupture the container or cause it to leak.	Violation Notes	Returned to compliance on 09/29/2016. 2x 5 gallon buckets of used automatic transmission fluid and 1x 55 gallon drum were not closed. Ensure all hazardous waste containers are kept closed except when adding or removing waste.
Violation Division	Santa Clara County Environmental Health	Violation Program	HW
Violation Source	CERS		
Violation Date	8/25/2016 12:00:00 AM	Citation	HSC 6.95 25508.2 - California Health and Safety Code, Chapter 6.95, Section(s) 25508.2
Violation Description	Failure to annually review and electronically certify that the business plan is complete and accurate on or before the annual due date.	Violation Notes	Returned to compliance on 09/29/2016. HMBP has not been submitted since 2013. Submit the HMBP on Frontcounter.sccgov.org or the California Environmental Reporting System (CERS). Ensure the HMBP is re-certified annually by resubmitting online. Ensure any r
Violation Division	Santa Clara County Environmental Health	Violation Program	HMRRP
Violation Source	CERS		
Violation Date	8/25/2016 12:00:00 AM	Citation	HSC 6.5 Multiple Sections - California Health and Safety Code, Chapter 6.5, Section(s) Multiple Sections
Violation Description	Hazardous Waste Generator Program - Administration/Documentation - General	Violation Notes	Returned to compliance on 09/29/2016. Response to the 1/10/2013 inspection report was not submitted. Return the completed report with the response to today's inspection. Ensure to submit a written response to all future inspection reports within the prope

MapHazardsPro Radius Search Report

Surrounding Sites Details

Violation Division Santa Clara County Environmental Health **Violation Program** HW
Violation Source CERS

Record Details

Ei Id 10646440 **Facility Program** Chemical Storage Facilities

Violations

Violation Date 11/17/2016 12:00:00 AM **Citation** 40 CFR 1 262.34(d)(5)(ii) - U.S. Code of Federal Regulations, Title 40, Chapter 1, Section(s) 262.34(d)(5)(ii)

Violation Description Failure to post the following information next to the telephone:(A) The name and telephone number of the emergency coordinator;(B) Location of fire extinguishers and spill control material, and, if present, fire alarm; and(C) The telephone number of the fire department, unless the facility has a direct alarm. **Violation Notes** Returned to compliance on 12/15/2016. Emergency response information not posted. Post the provided form in the office or near the exit.

Violation Division Santa Clara County Environmental Health **Violation Program** HW
Violation Source CERS

Violation Date 11/17/2016 12:00:00 AM **Citation** HSC 6.95 25505(a)(4) - California Health and Safety Code, Chapter 6.95, Section(s) 25505(a)(4)

Violation Description Failure to provide initial and annual training to all employees in safety procedures in the event of a release or threatened release of a hazardous material or failure to document and maintain training records for a minimum of three years. **Violation Notes** Returned to compliance on 12/15/2016. Facility has not trained its employees on emergency response per the HMBP program. Train the employees and document the training. Ensure the training is refreshed at least annually and documentation is retained for re

Violation Division Santa Clara County Environmental Health **Violation Program** HMRRP
Violation Source CERS

Violation Date 11/17/2016 12:00:00 AM **Citation** 40 CFR 1 265.173 - U.S. Code of Federal Regulations, Title 40, Chapter 1, Section(s) 265.173

Violation Description Failure to meet the following container management requirements: (a) A container holding hazardous waste must always be closed during storage, except when it is necessary to add or remove waste.(b) A container holding hazardous waste must not be opened, handled, or stored in a manner which may rupture the container or cause it to leak. **Violation Notes** Returned to compliance on 12/15/2016. Two used oil and the waste antifreeze drum were open. Close the containers. Ensure all hazardous waste containers are closed when not adding or removing waste.

Violation Division Santa Clara County Environmental Health **Violation Program** HW
Violation Source CERS

MapHazardsPro Radius Search Report

Surrounding Sites Details

Violation Date	11/17/2016 12:00:00 AM	Citation	HSC 6.5 Multiple Sections - California Health and Safety Code, Chapter 6.5, Section(s) Multiple Sections
Violation Description	Hazardous Waste Generator Program - Operations/Maintenance - General	Violation Notes	Returned to compliance on 12/15/2016. Four empty motor oil drums were not marked with the date it was emptied. Mark any hazardous materials container larger than 5 gallons with the date it was emptied.
Violation Division	Santa Clara County Environmental Health	Violation Program	HW
Violation Source	CERS		
Violation Date	11/17/2016 12:00:00 AM	Citation	40 CFR 1 265.31 - U.S. Code of Federal Regulations, Title 40, Chapter 1, Section(s) 265.31
Violation Description	Failure to maintain and operate the facility to minimize the possibility of a fire, explosion, or any unplanned sudden or non-sudden release of hazardous waste or hazardous waste constituents to air, soil, or surface water which could threaten human health or the environment.	Violation Notes	Returned to compliance on 12/15/2016. Used oil and other debris observed in the secondary containment of the used oil drums. Clean out the secondary containment and ensure any spills are cleaned up immediately and the hazardous waste generated from the c
Violation Division	Santa Clara County Environmental Health	Violation Program	HW
Violation Source	CERS		
Violation Date	11/17/2016 12:00:00 AM	Citation	HSC 6.5 25250.22 - California Health and Safety Code, Chapter 6.5, Section(s) 25250.22
Violation Description	Failure to properly manage used oil and/or fuel filters in accordance with the requirements.	Violation Notes	Returned to compliance on 12/15/2016. Used oil filter container was not closed. Ensure the used oil filter container is kept closed when not adding or removing filters.
Violation Division	Santa Clara County Environmental Health	Violation Program	HW
Violation Source	CERS		
Violation Date	11/17/2016 12:00:00 AM	Citation	HSC 6.95 25508(a)(1) - California Health and Safety Code, Chapter 6.95, Section(s) 25508(a)(1)
Violation Description	Failure to complete and electronically submit a business plan when storing/handling a hazardous material at or above reportable quantities.	Violation Notes	Returned to compliance on 12/15/2016. Facility has not submitted an HMBP since moving to this location. The facility currently has an account with FrontCounter. Complete the required information and submit it on FrontCounter. Ensure the HMBP is reviewed a
Violation Division	Santa Clara County Environmental Health	Violation Program	HMRRP
Violation Source	CERS		
Violation Date	11/17/2016 12:00:00 AM	Citation	22 CCR 12 66262.34(f) - California Code of Regulations, Title 22, Chapter 12, Section(s) 66262.34(f)
Violation Description	Failure to properly label hazardous waste accumulation containers and portable tanks with the following requirements: \"Hazardous Waste\", name and address of the generator, physical and chemical characteristics of the Hazardous Waste, and starting accumulation date.	Violation Notes	Returned to compliance on 12/15/2016. The five used oil drums, three used oil rolling carts and the waste antifreeze drums were not properly marked. Ensure each hazardous waste container is properly marked with the required information stated below.
Violation Division	Santa Clara County Environmental Health	Violation Program	HW

MapHazardsPro Radius Search Report

Surrounding Sites Details

Violation Source	CERS		
Violation Date	11/17/2016 12:00:00 AM	Citation	HSC 6.95 25505.1 - California Health and Safety Code, Chapter 6.95, Section(s) 25505.1
Violation Description	Failure to notify property owner in writing that the business is subject to the business plan program and has complied with its provisions.	Violation Notes	Returned to compliance on 12/15/2016. The property owner was not notified in writing of compliance with HMBP program requirements. Use the provided template to notify the property owner and retain a copy of the written notification.
Violation Division	Santa Clara County Environmental Health	Violation Program	HMRRP
Violation Source	CERS		

Record Details

Case Type	Cleanup Program Site	Status	Completed - Case Closed
Status Date	2/6/2004 12:00:00 AM	Cuf Case	NO
Lead Agency	SAN FRANCISCO BAY RWQCB (REGION 2)	File Location	Regional Board
Potential Contaminants Of Concern	* Petroleum - Automotive gasolines, * Petroleum - Diesel fuels, * Metals/Heavy Metals	Potential Media Affected	Other Groundwater (uses other than drinking water), Soil
Begin Date	1/30/2004 12:00:00 AM	Estimated Status	Closed case or No Further Action

Site Status History

Status	Open - Case Begin Date	Status Date	2004-01-30 00:00:00
Status	Completed - Case Closed	Status Date	2004-02-06 00:00:00

Site Regulatory Activities

Action Type	Other	Date	1965-01-02 00:00:00
Action	Leak Reported		
Action Type	ENFORCEMENT	Date	2004-02-06 00:00:00
Action	Closure/No Further Action Letter		

MapHazardsPro Radius Search Report

Surrounding Sites Details

Record Details

Facility Program Cleanup Program Site

Record Details

Case Type	LUST Cleanup Site	Status	Completed - Case Closed
Status Date	2/5/1999 12:00:00 AM	Cuf Case	NO
Lead Agency	SANTA CLARA COUNTY LOP	Local Agency	SANTA CLARA COUNTY LOP
File Location	All Files are on GeoTracker or in the Local Agency Database	Potential Contaminants Of Concern	Gasoline
Potential Media Affected	Other Groundwater (uses other than drinking water)	Begin Date	12/1/1984 12:00:00 AM
Estimated Status	Closed case or No Further Action		

Site Status History

Status	Open - Case Begin Date	Status Date	1984-12-01 00:00:00
Status	Open - Site Assessment	Status Date	1984-12-01 00:00:00
Status	Open - Site Assessment	Status Date	1988-01-12 00:00:00
Status	Completed - Case Closed	Status Date	1999-02-05 00:00:00

Site Regulatory Activities

Action Type	Other	Date	1985-01-21 00:00:00
Action	Leak Reported		
Action Type	ENFORCEMENT	Date	1988-06-08 00:00:00
Action	Notice of Responsibility - #39947		

MapHazardsPro Radius Search Report

Surrounding Sites Details

Action Type	REMEDIATION	Date	1988-07-01 00:00:00
Action	Excavation		
Action Type	ENFORCEMENT	Date	1997-08-19 00:00:00
Action	Staff Letter - #26996		
Action Type	RESPONSE	Date	1997-08-26 00:00:00
Action	Monitoring Report - Quarterly		
Action Type	ENFORCEMENT	Date	1999-02-05 00:00:00
Action	Closure/No Further Action Letter		
Action Type	RESPONSE	Date	1999-02-05 00:00:00
Action	Other Report / Document		

Record Details

Epa Id	CAD981671886	Npl	Not on the NPL
Is Federal Facility	No	Non Npl Status	NFRAP-Site does not qualify for the NPL based on existing information
Cerclis Web Link	https://cumulis.epa.gov/supercpad/cursites/csitinfo.cfm?id=0902491&msspp=med		

Record Details

Case Type	LUST Cleanup Site	Status	Open - Site Assessment
Status Date	6/15/1992 12:00:00 AM	Cuf Case	NO
Lead Agency	SANTA CLARA COUNTY LOP	Local Agency	SANTA CLARA COUNTY LOP
Rb Case Number	11-040	Loc Case Number	07S1E07D05f
File Location	All Files are on GeoTracker or in the Local Agency Database	Potential Contaminants Of	Gasoline

MapHazardsPro Radius Search Report

Surrounding Sites Details

Potential Media Affected	Other Groundwater (uses other than drinking water)	Concern	
Begin Date	11/16/1988 12:00:00 AM	Site History	1988 - 550 gallon UST removed. Soil Sample @ 9ft. bgs:14000 ppm TPHg, BTEX 140 ppm, 950 ppm, 360 ppm and 1600 ppm respectively. 1992 - SWI conducted, Soil sample to 27 ft. bgs contains THHg and BTEX. Monitoring well installed. 1993 - Monitoring well sampled. 14 ppm TPHg, BTEX 4000, 2000, 390 and 1600. 2011 - Office hearing conducted 7/27/11. Workplan for additional SWI due 8/19/11. GWM will commence.
Stop Method	Close and Remove Tank	How Discovered	Tank Closure
		Estimated Status	Case is Open

Site Status History

Status	Open - Case Begin Date	Status Date	1988-11-16 00:00:00
Status	Open - Site Assessment	Status Date	1992-06-15 00:00:00

Site Regulatory Activities

There were a total of 52 records in the Site Regulatory Activities table. We are only displaying 50 of those in this report in order to keep the size of this report manageable. If you would like the full site record, please contact the responsible regulatory agency noted above.

Action Type	Other	Date	1988-10-26 00:00:00
Action	Leak Discovery		
Action Type	REMEDIATION	Date	1988-10-26 00:00:00
Action	Excavation		
Action Type	Other	Date	1988-10-26 00:00:00
Action	Leak Stopped		
Action Type	Other	Date	1988-11-16 00:00:00
Action	Leak Reported		
Action Type	RESPONSE	Date	1988-11-16 00:00:00
Action	Unauthorized Release Form		
Action Type	RESPONSE	Date	1991-01-01 00:00:00
Action	Correspondence		
Action Type	ENFORCEMENT	Date	1992-06-15 00:00:00
Action	Staff Letter - #27115		
Action Type	RESPONSE	Date	1992-06-15 00:00:00
Action	Proposed Plan		

MapHazardsPro Radius Search Report

Surrounding Sites Details

Action Type	RESPONSE	Date	1992-06-15 00:00:00
Action	Soil and Water Investigation Workplan		
Action Type	RESPONSE	Date	1993-02-12 00:00:00
Action	Preliminary Site Assessment Report		
Action Type	ENFORCEMENT	Date	1993-02-12 00:00:00
Action	Staff Letter - #27117		
Action Type	RESPONSE	Date	1993-02-18 00:00:00
Action	Preliminary Site Assessment Report		
Action Type	ENFORCEMENT	Date	1993-03-08 00:00:00
Action	Notice of Responsibility - #39935		
Action Type	RESPONSE	Date	1995-12-28 00:00:00
Action	Other Report / Document		
Action Type	RESPONSE	Date	1999-03-24 00:00:00
Action	Correspondence		
Action Type	ENFORCEMENT	Date	1999-04-07 00:00:00
Action	Staff Letter - #27119		
Action Type	RESPONSE	Date	1999-05-22 00:00:00
Action	Soil and Water Investigation Workplan		
Action Type	ENFORCEMENT	Date	2004-08-18 00:00:00
Action	Staff Letter - #44810		
Action Type	RESPONSE	Date	2004-10-01 00:00:00
Action	Soil and Water Investigation Workplan		
Action Type	ENFORCEMENT	Date	2009-08-07 00:00:00
Action	Staff Letter		
Action Type	RESPONSE	Date	2009-10-31 00:00:00
Action	Monitoring Report - Semi-Annually		
Action Type	RESPONSE	Date	2010-04-30 00:00:00
Action	Monitoring Report - Semi-Annually		
Action Type	RESPONSE	Date	2010-10-27 00:00:00
Action	Monitoring Report - Semi-Annually		
Action Type	ENFORCEMENT	Date	2010-10-27 00:00:00
Action	Staff Letter		

MapHazardsPro Radius Search Report

Surrounding Sites Details

Action Type	RESPONSE	Date	2011-06-09 00:00:00
Action	Verbal Communication		
Action Type	ENFORCEMENT	Date	2011-07-05 00:00:00
Action	Staff Letter		
Action Type	ENFORCEMENT	Date	2011-07-28 00:00:00
Action	Staff Letter		
Action Type	RESPONSE	Date	2011-08-11 00:00:00
Action	Soil and Water Investigation Workplan		
Action Type	RESPONSE	Date	2011-08-19 00:00:00
Action	Soil and Water Investigation Workplan		
Action Type	ENFORCEMENT	Date	2011-08-25 00:00:00
Action	Staff Letter		
Action Type	RESPONSE	Date	2011-10-31 00:00:00
Action	Monitoring Report - Semi-Annually		
Action Type	RESPONSE	Date	2011-12-30 00:00:00
Action	Site Assessment Report		
Action Type	ENFORCEMENT	Date	2012-01-10 00:00:00
Action	Staff Letter		
Action Type	RESPONSE	Date	2012-02-17 00:00:00
Action	Soil and Water Investigation Report		
Action Type	ENFORCEMENT	Date	2012-03-09 00:00:00
Action	Staff Letter		
Action Type	RESPONSE	Date	2012-05-11 00:00:00
Action	Well Installation Workplan		
Action Type	RESPONSE	Date	2012-05-25 00:00:00
Action	Other Report / Document		
Action Type	ENFORCEMENT	Date	2012-08-20 00:00:00
Action	Staff Letter		
Action Type	ENFORCEMENT	Date	2013-07-18 00:00:00
Action	Staff Letter		
Action Type	ENFORCEMENT	Date	2014-06-09 00:00:00
Action	Staff Letter		

MapHazardsPro Radius Search Report

Surrounding Sites Details

Action Type	RESPONSE	Date	2014-06-12 00:00:00
Action	Correspondence		
Action Type	RESPONSE	Date	2014-06-30 00:00:00
Action	Verbal Communication		
Action Type	ENFORCEMENT	Date	2015-05-28 00:00:00
Action	Notice of Violation		
Action Type	RESPONSE	Date	2015-06-24 00:00:00
Action	Verbal Communication		
Action Type	ENFORCEMENT	Date	2015-06-25 00:00:00
Action	Staff Letter		
Action Type	RESPONSE	Date	2015-08-31 00:00:00
Action	Soil Vapor Intrusion Investigation Workplan - Regulator Responded		
Action Type	ENFORCEMENT	Date	2015-09-21 00:00:00
Action	Staff Letter		
Action Type	RESPONSE	Date	2016-01-29 00:00:00
Action	Site Assessment Report - Regulator Responded		
Action Type	RESPONSE	Date	2016-02-04 00:00:00
Action	Email Correspondence		
Action Type	ENFORCEMENT	Date	2016-03-28 00:00:00
Action	Staff Letter		

Record Details

Facility Program Leaking Underground Storage Tank Cleanup Site

MapHazardsPro Radius Search Report

Surrounding Sites Details

Record Details

Case Type	LUST Cleanup Site	Status	Open - Site Assessment
Status Date	1/4/1989 12:00:00 AM	Cuf Case	NO
Lead Agency	SANTA CLARA COUNTY LOP	Local Agency	SANTA CLARA COUNTY LOP
Rb Case Number	21-021	Loc Case Number	07S1E07D01f
File Location	All Files are on GeoTracker or in the Local Agency Database	Potential Contaminants Of Concern	Benzene, Toluene, Xylene, Diesel, MTBE / TBA / Other Fuel Oxygenates, Gasoline
Potential Media Affected	Other Groundwater (uses other than drinking water), Soil	Site History	<p>The Site is a former Unocal-branded service station, which was located at the eastern corner of the intersection of West Taylor Street and Coleman Avenue in San Jose, California. The service station operated from approximately 1956 to 1981. Previous Site features included a station building, two fuel dispenser islands, one 5,000-gallon and two 4,000-gallon underground storage tanks (USTs), and one 550-gallon waste oil UST. In June 1980, the three gasoline USTs were removed and replaced by two 10,000-gallon fiberglass USTs. Historical reports indicate the station building and fuel dispenser islands were removed in March 1982, and the USTs and associated fuel lines were removed in 1985 (Gettler-Ryan, Inc. [G-R], 2000); however, Stantec could not locate documentation of the UST removal on file with the County of Santa Clara for confirmation. The Site has since remained vacant and is currently a fenced-in, unpaved lot. Land use near the Site consists primarily of commercial and industrial properties. Former Chevron-branded service station 9-9727 is located at the northern corner of West Taylor Street and Coleman Avenue (northwest of the Site) and is known to have had leaking USTs. Starting First Quarter 2010, former Chevron-branded service station 9-9727 is under a joint groundwater monitoring and sampling program with the Site. The Site elevation is approximately 75 feet above mean sea level. The Site is located in Santa Clara Valley, approximately 10 miles southeast of the San Francisco Bay and 1,200 feet west of Guadalupe River in Santa Clara County. The Santa Cruz Mountains are 10 miles southwest of the Site and the Diablo Range is approximately 7 miles northeast of the Site. In January 1986, EMCON Associates of Santa Clara, California (EMCON) advanced four soil borings (U-A through U-D) near the former UST excavation. The maximum hydrocarbon concentrations were observed in soil sampled above the first-encountered groundwater, approximately 29 feet below ground surface (bgs). In April 1986, EMCON installed six groundwater monitoring wells (U-1 through U-6). Separate-phase hydrocarbons</p>

MapHazardsPro Radius Search Report

Surrounding Sites Details

(SPH) were observed in wells U-2, U-4, and U-5. EMCON conducted a well survey which identified six wells within -mile radius of the Site. At the time of their report, four wells were inactive water supply wells, one was an active municipal well, and one was an active domestic water supply well (ENSR, 2006). In March 1988, Pacific Environmental Group of Santa Clara, California (PEG) installed three groundwater monitoring wells (U-7, U-8, and U-9) (ENSR, 2006). From 1989 to 1992, GeoStrategies, Inc. of Rancho Cordova, California (GSI) installed seven groundwater monitoring wells (U-10 through U-16) and two groundwater recovery wells (UR-1 and UR-2) (ENSR, 2006). In September 1991, GSI performed a step-drawdown pump test and a constant-rate extraction test on groundwater recovery well UR-1 to obtain aquifer characteristics. Monitoring wells U-1, U-2, U-5, and U-6 were used as observation wells. No drawdown was observed in the four observation wells (ENSR, 2006). In March 1993, GSI collected eleven soil samples from beneath the fuel piping located on the western portion of the Site. Samples were collected from between 2.5 to 3 feet bgs. No petroleum hydrocarbons were detected in any soil sample. A groundwater extraction and treatment (GWET) system operated periodically from August 1995 to September 1998 utilizing wells U-4 (screened from 28.5 to 48.5 feet bgs), U-5 (screened from 28.5 to 48.5 feet bgs), and UR-1 (screened from 20 to 45 feet bgs) as groundwater extraction points. During its operation, the GWET system extracted approximately 668,690 gallons of groundwater and removed approximately 337 pounds of total petroleum hydrocarbons as gasoline range organics (TPH-GRO), 30 pounds of total petroleum hydrocarbons as diesel range organics (TPH-DRO), and 41 pounds of benzene (G-R, 2000). In October 1996, GSI installed monitoring well U-17. In August 2000, G-R submitted a corrective action plan (CAP) recommending natural attenuation as the most viable option for Site remediation. In February and March 2006, a remedial design investigation was conducted, which included the advancement of 17 membrane interface probe (MIP) borings and nine confirmation soil borings to further characterize the horizontal and vertical extent of the residual petroleum hydrocarbons beneath the Site, and to determine soil types associated with residual contamination to aid in evaluating alternative remedial strategies. The investigation indicated that residual hydrocarbons remain in the northeastern portion of the Site, and the vertical extent of residual petroleum hydrocarbons beneath the Site had been adequately characterized (ENSR, 2006). In December 2006 and January 2007, ENSR installed nine shallow screen interval groundwater monitoring wells (U-3A to U-6A, U-11A, U-12A, U-15A, U-16A, and UR-1A) in response to rising groundwater elevations, and installed one deep screen interval groundwater monitoring well (U-17B). ENSR also

MapHazardsPro Radius Search Report

Surrounding Sites Details

destroyed wells U-1, U-8, U-9, U-10, U-13, and U-14 (ENSR, 2007). A soil vapor intrusion assessment was conducted in 2007 and 2008 to evaluate potential vapor intrusion risks to human health in the business to the northeast of the Site. Three temporary sub-slab soil vapor sampling probes were installed on December 18, 2007. Soil vapor samples were collected from these probes on February 7, 2008, and July 1, 2008. In addition, indoor and outdoor air samples were collected during both soil vapor sampling events. Results of the investigation indicated that the vapor concentrations do not pose an increased risk to human health (ENSR, 2008). Groundwater monitoring has been performed at the Site since October 1988. A total of 23 active wells are currently monitored on a semi-annual or annual basis. Groundwater monitoring data indicates that groundwater elevations have risen by as much as 25 feet since monitoring began at the Site. Currently (as of First Quarter 2010), groundwater is encountered at approximately 8 to 11 feet bgs. Historically, the direction of groundwater flow has been towards the north-northeast (Stantec, 2010b). Historical monitoring reports prepared by previous consultants presented two distinct groundwater-bearing zones; a shallow groundwater-bearing zone from approximately 3 to 25 feet bgs, and a deep groundwater-bearing zone from approximately 28 to 48 feet bgs. Observations made by Stantec during this additional Site assessment clarify Site lithology and are described in Section 3.1.1.

Begin Date	1/1/1986 12:00:00 AM	How Discovered	Subsurface Monitoring
How Discovered Description	Discovered in January 1986 subsurface investigation	Estimated Status	Case is Open

Site Status History

Status	Open - Case Begin Date	Status Date	1986-01-01 00:00:00
Status	Open - Site Assessment	Status Date	1987-09-09 00:00:00
Status	Open - Site Assessment	Status Date	1989-01-04 00:00:00

Site Regulatory Activities

There were a total of 116 records in the Site Regulatory Activities table. We are only displaying 50 of those in this report in order to keep the size of this report manageable. If you would like the full site record, please contact the responsible regulatory agency noted above.

Action Type	REMEDIATION	Date	1985-01-01 00:00:00
Action	Excavation		
Action Type	Other	Date	1986-01-01 00:00:00

MapHazardsPro Radius Search Report

Surrounding Sites Details

Action	Leak Discovery		
Action Type	RESPONSE	Date	1987-09-10 00:00:00
Action	Other Workplan		
Action Type	Other	Date	1988-05-25 00:00:00
Action	Leak Reported		
Action Type	RESPONSE	Date	1988-06-10 00:00:00
Action	Soil and Water Investigation Report		
Action Type	RESPONSE	Date	1989-01-04 00:00:00
Action	Monitoring Report - Quarterly		
Action Type	RESPONSE	Date	1989-04-18 00:00:00
Action	Other Report / Document		
Action Type	RESPONSE	Date	1990-01-01 00:00:00
Action	Correspondence		
Action Type	RESPONSE	Date	1990-11-12 00:00:00
Action	Other Report / Document		
Action Type	ENFORCEMENT	Date	1990-12-03 00:00:00
Action	Notice of Responsibility - #39932		
Action Type	RESPONSE	Date	1991-02-11 00:00:00
Action	Well Installation Report		
Action Type	RESPONSE	Date	1993-03-31 00:00:00
Action	Other Report / Document		
Action Type	RESPONSE	Date	1994-08-23 00:00:00
Action	Interim Remedial Action Report		
Action Type	ENFORCEMENT	Date	1995-12-01 00:00:00
Action	Staff Letter - #27221		
Action Type	RESPONSE	Date	1996-01-15 00:00:00
Action	Monitoring Report - Quarterly		
Action Type	ENFORCEMENT	Date	1996-05-31 00:00:00
Action	Staff Letter - #27212		
Action Type	RESPONSE	Date	1996-07-15 00:00:00
Action	Monitoring Report - Quarterly		
Action Type	ENFORCEMENT	Date	1996-08-31 00:00:00

MapHazardsPro Radius Search Report

Surrounding Sites Details

Action	Staff Letter - #27219		
Action Type	RESPONSE	Date	1996-10-15 00:00:00
Action	Remedial Progress Report		
Action Type	RESPONSE	Date	1996-10-15 00:00:00
Action	Monitoring Report - Quarterly		
Action Type	RESPONSE	Date	1997-01-10 00:00:00
Action	NPDES / WDR Reports		
Action Type	RESPONSE	Date	1997-04-15 00:00:00
Action	Monitoring Report - Quarterly		
Action Type	RESPONSE	Date	1997-10-15 00:00:00
Action	Remedial Progress Report		
Action Type	ENFORCEMENT	Date	1997-12-01 00:00:00
Action	Staff Letter - #27228		
Action Type	RESPONSE	Date	1998-01-15 00:00:00
Action	Monitoring Report - Quarterly		
Action Type	RESPONSE	Date	2000-03-13 00:00:00
Action	CAP/RAP - Other Report		
Action Type	ENFORCEMENT	Date	2000-08-31 00:00:00
Action	Staff Letter - #27242		
Action Type	RESPONSE	Date	2000-10-15 00:00:00
Action	Monitoring Report - Quarterly		
Action Type	RESPONSE	Date	2001-01-15 00:00:00
Action	Monitoring Report - Quarterly		
Action Type	RESPONSE	Date	2001-04-15 00:00:00
Action	Monitoring Report - Quarterly		
Action Type	RESPONSE	Date	2001-04-23 00:00:00
Action	Monitoring Report - Quarterly		
Action Type	RESPONSE	Date	2001-07-15 00:00:00
Action	Monitoring Report - Quarterly		
Action Type	RESPONSE	Date	2001-11-08 00:00:00
Action	Other Report / Document		
Action Type	RESPONSE	Date	2003-09-12 00:00:00

MapHazardsPro Radius Search Report

Surrounding Sites Details

Action	Monitoring Report - Quarterly		
Action Type	RESPONSE	Date	2004-01-02 00:00:00
Action	Other Report / Document		
Action Type	RESPONSE	Date	2005-06-03 00:00:00
Action	Other Report / Document		
Action Type	RESPONSE	Date	2005-06-03 00:00:00
Action	Other Report / Document		
Action Type	ENFORCEMENT	Date	2005-06-03 00:00:00
Action	Other Report		
Action Type	RESPONSE	Date	2005-11-02 00:00:00
Action	Other Report / Document		
Action Type	ENFORCEMENT	Date	2006-01-19 00:00:00
Action	Staff Letter - #27242		
Action Type	RESPONSE	Date	2006-04-28 00:00:00
Action	Other Report / Document		
Action Type	RESPONSE	Date	2006-10-30 00:00:00
Action	Well Destruction Report		
Action Type	RESPONSE	Date	2007-11-12 00:00:00
Action	Monitoring Report - Quarterly		
Action Type	ENFORCEMENT	Date	2008-08-27 00:00:00
Action	Staff Letter		
Action Type	ENFORCEMENT	Date	2009-08-12 00:00:00
Action	Staff Letter		
Action Type	ENFORCEMENT	Date	2009-11-06 00:00:00
Action	Staff Letter		
Action Type	ENFORCEMENT	Date	2010-02-19 00:00:00
Action	Staff Letter - #0102912		
Action Type	ENFORCEMENT	Date	2010-02-19 00:00:00
Action	Staff Letter		
Action Type	RESPONSE	Date	2010-04-30 00:00:00
Action	Monitoring Report - Semi-Annually		
Action Type	RESPONSE	Date	2010-05-21 00:00:00

MapHazardsPro Radius Search Report

Surrounding Sites Details

Action Interim Remedial Action Report

Record Details

Ei Id 269283 **Facility Program** NPDES Wastewater and Stormwater

Record Details

Phone	4082928992	Fax	408-292-8919
Operator Name	Fred Pahlavan	Operator Phone	650-333-9304
Owner Name	FARIBORZ PAHLAVAN	Owner Phone	6503339304
Owner Country	United States	E Contact Name	FARIBORZ PAHLAVAN
E Contact Phone	650-333-9304	E Contact Mailing Address	711 COLEMAN AV
E Contact Country	United States	Primary Regulator	Santa Clara County Environmental Health
Hazardous Materials Business Plan Facility	Yes	Accidental Release Prevention Facility	No
Ust Facility	No	Aboveground Storage Tank	No
Hazardous Waste Generator	Yes	Recycler	No
Household Hazardous Waste Collection	No	Onsite Hazardous Waste Treatment	No
Mailing Address	711 COLEMAN AV, SAN JOSE, CA 95110	Owner Address	711 COLEMAN AV, SAN JOSE, CA 95110
E Contact Address	FAPAH LAVAN@SBCGLOBAL.NET, SAN JOSE, CA 95110		

Record Details

Ei Id 10355365 **Facility Program** Chemical Storage Facilities

MapHazardsPro Radius Search Report

Surrounding Sites Details

Violations

Violation Date	3/20/2014 12:00:00 AM	Citation	HSC 6.67 Multiple - California Health and Safety Code, Chapter 6.67, Section(s) Multiple
Violation Description	Haz Waste Generator Program - Operations/Maintenance - General	Violation Notes	Returned to compliance on 04/24/2014. OBSERVED A 2' X 2' PILE OF GRANULAR ABSORBENT Poured over an oil spill/leak in the facility parking lot. per Joel Rahimi the absorbent had been there for a few days. Used absorbent must be immediately swept up and p
Violation Division	Santa Clara County Environmental Health	Violation Program	HW
Violation Source	CERS		
Violation Date	3/20/2014 12:00:00 AM	Citation	HSC 6.67 Multiple Sections - California Health and Safety Code, Chapter 6.67, Section(s) Multiple Sections
Violation Description	Haz Waste Generator Program - Abandonment/Illegal Disposal/Unauthorized Treatment - General	Violation Notes	Returned to compliance on 04/24/2014. OBSERVED ONE QUART SIZE CONTAINER OF AUTOMATIC TRANSMISSION FLUID IN THE REGULAR TRASH THAT STILL HAD A POURABLE QUANTITY OF HAZARDOUS MATERIAL INSIDE IT. ENSURE THE HAZARDOUS MATERIALS CONTAINERS ARE THOROUGHLY EMPT
Violation Division	Santa Clara County Environmental Health	Violation Program	HW
Violation Source	CERS		
Violation Date	3/20/2014 12:00:00 AM	Citation	22 CCR 12 66262.34(f) - California Code of Regulations, Title 22, Chapter 12, Section(s) 66262.34(f)
Violation Description	Failure to properly label hazardous waste accumulation containers with the following requirements: \"Hazardous Waste\", name and address of the generator, physical and chemical characteristics of the Hazardous Waste, and starting accumulation date.	Violation Notes	Returned to compliance on 04/24/2014. OBSERVED TWO 55-GALLON DRUMS AND ONE 20-GALLON ROLLER OF USED OIL STORED INSIDE THE SHOP THAT DID NOT HAVE THE REQUIRED HAZARDOUS WASTE LABELS. THE HAZARDOUS WASTE LABEL ON THE WASTE COOLANT DRUM IS MISSING THE NAME
Violation Division	Santa Clara County Environmental Health	Violation Program	HW
Violation Source	CERS		
Violation Date	3/20/2014 12:00:00 AM	Citation	HSC 6.67 Multiple Sections - California Health and Safety Code, Chapter 6.67, Section(s) Multiple Sections
Violation Description	Haz Waste Generator Program - Abandonment/Illegal Disposal/Unauthorized Treatment - General	Violation Notes	Returned to compliance on 04/24/2014. PER THE OWNER, FRED PAHLAVAN, THE SHOP TOWELS WERE PICKED BY RCA OIL RECOVERY ALONG WITH THE USED OIL, HOWEVER, THE RCA OIL RECOVERY RECEIPT DID NOT INDICATE THIS WASTE STREAM. SHOP TOWELS MUST BE SENT TO AN AUTHORIZ
Violation Division	Santa Clara County Environmental Health	Violation Program	HW

MapHazardsPro Radius Search Report

Surrounding Sites Details

Violation Source	CERS		
Violation Date	3/20/2014 12:00:00 AM	Citation	22 CCR 12 66262.34(d) - California Code of Regulations, Title 22, Chapter 12, Section(s) 66262.34(d)
Violation Description	Failure to dispose of hazardous waste within 180 days (or 270 if waste is transported over 200 miles) for the generator who generates less than 1000 kilogram per month, but more than 100 kilograms per month.	Violation Notes	Returned to compliance on 04/24/2014. THE FOLLOWING HAZARDOUS WASTE STREAMS HAVE ACCUMULATED ON-SITE LONGER THAN THE 180 DAYS ALLOWED FOR A SMALL QUANTITY HAZARDOUS WASTE GENERATOR: USED OIL - LAST PICKUP DATE WAS 9/3/2013 PER WASTE PICKUP RECEIPT WASTE C
Violation Division	Santa Clara County Environmental Health	Violation Program	HW
Violation Source	CERS		
Violation Date	3/20/2014 12:00:00 AM	Citation	22 CCR 16 66266.130 - California Code of Regulations, Title 22, Chapter 16, Section(s) 66266.130
Violation Description	Failure to properly handle, manage, label, and recycle used oil and fuel filters.	Violation Notes	Returned to compliance on 04/24/2014. THE LABEL ON THE 55-GALLON DRUM OF USED OIL/FUEL FILTERS DID NOT HAVE AN ACCUMULATION START DATE MARKED ON IT. THE LAST PICK UP RECEIPT REVIEWED SHOWS THE FILTER WERE PICKED UP ON 8/20/2013. MARK THE INITIAL DATE OF
Violation Division	Santa Clara County Environmental Health	Violation Program	HW
Violation Source	CERS		
Violation Date	3/20/2014 12:00:00 AM	Citation	19 CCR 4 2729.5 - California Code of Regulations, Title 19, Chapter 4, Section(s) 2729.5
Violation Description	Failure to submit inventory reports (Activities, Owner/Operator, Hazardous Materials Descriptions and Map pages, if required. Documentation must be resubmitted (for facilities which exceed EPCRA thresholds) or re-certified (for facilities which do not exceed EPCRA thresholds) by March 1.	Violation Notes	Returned to compliance on 04/24/2014. THE LAST HMBP SUBMITTAL IS DATED 8/20/2012. THE HAZARDOUS MATERIALS INVENTORY MUST BE REVIEWED, AMENDED IF NECESSARY AND CERTIFIED ANNUALLY. HMBP DOCUMENTS ARE NOW REQUIRED TO BE SUBMITTED ELECTRONICALLY ON THE CAL
Violation Division	Santa Clara County Environmental Health	Violation Program	HMRPP
Violation Source	CERS		
Violation Date	3/20/2014 12:00:00 AM	Citation	22 CCR 12 66262.12 - California Code of Regulations, Title 22, Chapter 12, Section(s) 66262.12
Violation Description	Failure to obtain and/or maintain an Active EPA ID.	Violation Notes	Returned to compliance on 04/24/2014. THE EPA ID #CAL000362823 ASSIGNED TO THIS FACILITY IS INACTIVE AS OF 06/30/2013. CONTACT DTSC TO REACTIVATE YOUR EPA ID WITHIN 30 DAYS.
Violation Division	Santa Clara County Environmental Health	Violation Program	HW
Violation Source	CERS		

Enforcements

MapHazardsPro Radius Search Report

Surrounding Sites Details

Enforcement Action Date 3/20/2014 12:00:00 AM

Enforcement Action Description Notice of Violation Issued by the Inspector at the Time of Inspection

Enforcement Action Division Santa Clara County Environmental Health

Enforcement Action Source CERS

Enforcement Action Type Notice of Violation (Unified Program)

Enforcement Action Notes

Enforcement Action Program HMRRP

Enforcement Action Date 3/20/2014 12:00:00 AM

Enforcement Action Description Notice of Violation Issued by the Inspector at the Time of Inspection

Enforcement Action Division Santa Clara County Environmental Health

Enforcement Action Source CERS

Enforcement Action Type Notice of Violation (Unified Program)

Enforcement Action Notes

Enforcement Action Program HW

Record Details

Case Type LUST Cleanup Site

Status Date 5/22/2002 12:00:00 AM

Lead Agency SANTA CLARA COUNTY LOP

File Location All Files are on GeoTracker or in the Local Agency Database

Potential Media Affected Other Groundwater (uses other than drinking water)

Estimated Status Closed case or No Further Action

Status Completed - Case Closed

Cuf Case YES

Local Agency SANTA CLARA COUNTY LOP

Potential Contaminants Of Concern Gasoline

Begin Date 7/30/1999 12:00:00 AM

Site Status History

Status Open - Case Begin Date

Status Date 1999-07-30 00:00:00

Status Open - Site Assessment

Status Date 1999-07-30 00:00:00

Status Completed - Case Closed

Status Date 2002-05-22 00:00:00

Site Regulatory Activities

MapHazardsPro Radius Search Report

Surrounding Sites Details

Action Type	RESPONSE	Date	1997-08-01 00:00:00
Action	Other Report / Document		
Action Type	RESPONSE	Date	1998-09-17 00:00:00
Action	Tank Removal Report / UST Sampling Report		
Action Type	RESPONSE	Date	1999-01-01 00:00:00
Action	Correspondence		
Action Type	Other	Date	1999-07-30 00:00:00
Action	Leak Reported		
Action Type	RESPONSE	Date	1999-09-03 00:00:00
Action	Soil and Water Investigation Report		
Action Type	ENFORCEMENT	Date	1999-12-15 00:00:00
Action	Staff Letter - #27109		
Action Type	RESPONSE	Date	2000-02-28 00:00:00
Action	Soil and Water Investigation Workplan		
Action Type	RESPONSE	Date	2000-02-29 00:00:00
Action	Other Workplan		
Action Type	RESPONSE	Date	2000-05-15 00:00:00
Action	Other Report / Document		
Action Type	ENFORCEMENT	Date	2000-05-24 00:00:00
Action	Staff Letter - #26813		
Action Type	RESPONSE	Date	2000-07-24 00:00:00
Action	Soil and Water Investigation Report		
Action Type	RESPONSE	Date	2000-08-28 00:00:00
Action	Unauthorized Release Form		
Action Type	ENFORCEMENT	Date	2001-07-03 00:00:00
Action	Staff Letter - #26818		
Action Type	RESPONSE	Date	2001-10-12 00:00:00
Action	Monitoring Report - Quarterly		
Action Type	RESPONSE	Date	2001-10-15 00:00:00
Action	Monitoring Report - Quarterly		
Action Type	ENFORCEMENT	Date	2001-12-31 00:00:00
Action	Staff Letter - #26820		

MapHazardsPro Radius Search Report

Surrounding Sites Details

Action Type	RESPONSE	Date	2002-01-11 00:00:00
Action	Monitoring Report - Quarterly		
Action Type	RESPONSE	Date	2002-04-08 00:00:00
Action	Other Report / Document		
Action Type	RESPONSE	Date	2004-01-06 00:00:00
Action	Well Destruction Report		
Action Type	RESPONSE	Date	2004-01-09 00:00:00
Action	Interim Remedial Action Report		
Action Type	RESPONSE	Date	2004-01-16 00:00:00
Action	Remedial Progress Report		
Action Type	RESPONSE	Date	2004-02-17 00:00:00
Action	Site Assessment Report		
Action Type	RESPONSE	Date	2005-06-03 00:00:00
Action	Other Report / Document		
Action Type	RESPONSE	Date	2005-06-03 00:00:00
Action	Other Report / Document		
Action Type	ENFORCEMENT	Date	2005-06-03 00:00:00
Action	Other Report		

Record Details

Facility Program Leaking Underground Storage Tank Cleanup Site

Record Details

Case Type Cleanup Program Site **Status** Open - Verification Monitoring

MapHazardsPro Radius Search Report

Surrounding Sites Details

Status Date	1/1/2014 12:00:00 AM	Cuf Case	NO
Lead Agency	SAN FRANCISCO BAY RWQCB (REGION 2)	Rb Case Number	43S0936
File Location	Regional Board	Potential Contaminants Of Concern	Diesel, * Petroleum, Lead
Potential Media Affected	Other Groundwater (uses other than drinking water), Soil	Site History	Site includes two properties: - Former Lenzen Yard: 13 acres with PHC plume within the property boundary. - College Park Yard - Parcel 2: 8 acres with no groundwater impact. Contaminated soil from use as an old railyard now being redeveloped for a variety of uses including residential and a Caltrain (JPB) maintenance center. Extraction-well maintenance of an open excavation removed thousands of gallons of groundwater heavily contaminated with petroleum hydrocarbons (PHCs). GAC treatment of the PHC-contaminated water removed hundreds of pounds of PHCs from the subsurface.
Begin Date	1/1/1998 12:00:00 AM	How Discovered	* DVA, Site Assessment/Site Investigation
How Discovered Description	UST Investigation	Stop Method	Close and Remove Tank, Other Means
Stop Description	UST Removal, Soil Excavation, GWET via trench perimeter wells	Estimated Status	Case is Open

Site Status History

Status	Open - Case Begin Date	Status Date	1998-01-01 00:00:00
Status	Open - Site Assessment	Status Date	1998-06-04 00:00:00
Status	Open - Verification Monitoring	Status Date	2002-05-17 00:00:00
Status	Open - Verification Monitoring	Status Date	2014-01-01 00:00:00

Site Regulatory Activities

There were a total of 51 records in the Site Regulatory Activities table. We are only displaying 50 of those in this report in order to keep the size of this report manageable. If you would like the full site record, please contact the responsible regulatory agency noted above.

Action Type	Other	Date	1980-01-01 00:00:00
Action	Leak Began		
Action Type	RESPONSE	Date	1989-03-23 00:00:00
Action	Site Assessment Report		
Action Type	RESPONSE	Date	1989-08-01 00:00:00
Action	Site Investigation		

MapHazardsPro Radius Search Report

Surrounding Sites Details

Action Type	RESPONSE	Date	1995-05-01 00:00:00
Action	Site Assessment Report		
Action Type	Other	Date	1998-01-01 00:00:00
Action	Leak Reported		
Action Type	Other	Date	1998-01-01 00:00:00
Action	Leak Discovery		
Action Type	RESPONSE	Date	1998-04-14 00:00:00
Action	Soil and Water Investigation Report		
Action Type	RESPONSE	Date	1998-05-21 00:00:00
Action	Site Assessment Report		
Action Type	RESPONSE	Date	1998-08-25 00:00:00
Action	Site Assessment Report		
Action Type	ENFORCEMENT	Date	1998-09-04 00:00:00
Action	Staff Letter		
Action Type	RESPONSE	Date	1999-04-01 00:00:00
Action	Conceptual Site Model		
Action Type	RESPONSE	Date	1999-04-26 00:00:00
Action	Soil and Water Investigation Report		
Action Type	RESPONSE	Date	1999-06-01 00:00:00
Action	Other Report / Document		
Action Type	RESPONSE	Date	1999-06-30 00:00:00
Action	Other Report / Document		
Action Type	RESPONSE	Date	1999-08-06 00:00:00
Action	Conceptual Site Model		
Action Type	REMEDIATION	Date	1999-09-14 00:00:00
Action Type	RESPONSE	Date	2000-04-13 00:00:00
Action	Site Investigation		
Action Type	RESPONSE	Date	2000-11-01 00:00:00
Action	Other Report / Document		
Action Type	RESPONSE	Date	2001-08-02 00:00:00
Action	Monitoring Report - Quarterly		
Action Type	Other	Date	2002-01-01 00:00:00

MapHazardsPro Radius Search Report

Surrounding Sites Details

Action	Leak Stopped		
Action Type	RESPONSE	Date	2002-03-14 00:00:00
Action	Progress Report (Soil/GW/ Updates)		
Action Type	RESPONSE	Date	2002-04-16 00:00:00
Action	Other Workplan		
Action Type	RESPONSE	Date	2002-04-29 00:00:00
Action	Monitoring Report - Quarterly		
Action Type	RESPONSE	Date	2002-09-30 00:00:00
Action	Monitoring Report - Quarterly		
Action Type	RESPONSE	Date	2003-05-23 00:00:00
Action	Well Destruction Report		
Action Type	RESPONSE	Date	2003-05-23 00:00:00
Action	Monitoring Report - Quarterly		
Action Type	RESPONSE	Date	2003-06-04 00:00:00
Action	Monitoring Report - Quarterly		
Action Type	RESPONSE	Date	2003-09-30 00:00:00
Action	Monitoring Report - Quarterly		
Action Type	REMEDIATION	Date	2005-03-01 00:00:00
Action	Excavation		
Action Type	RESPONSE	Date	2005-04-22 00:00:00
Action	Other Report / Document		
Action Type	RESPONSE	Date	2005-05-27 00:00:00
Action	Tank Removal Report / UST Sampling Report		
Action Type	RESPONSE	Date	2005-08-19 00:00:00
Action	Remedial Progress Report		
Action Type	RESPONSE	Date	2006-01-03 00:00:00
Action	Correspondence		
Action Type	RESPONSE	Date	2006-08-01 00:00:00
Action	Other Report / Document		
Action Type	ENFORCEMENT	Date	2007-07-30 00:00:00
Action	Deed Restriction / Land Use Restriction / Covenant		

MapHazardsPro Radius Search Report

Surrounding Sites Details

Action Type	RESPONSE	Date	2008-07-01 00:00:00
Action	Monitoring Report - Semi-Annually		
Action Type	RESPONSE	Date	2009-06-22 00:00:00
Action	Monitoring Report - Semi-Annually		
Action Type	RESPONSE	Date	2009-06-22 00:00:00
Action	Monitoring Report - Semi-Annually		
Action Type	RESPONSE	Date	2009-06-22 00:00:00
Action	Monitoring Report - Semi-Annually		
Action Type	RESPONSE	Date	2009-06-22 00:00:00
Action	Monitoring Report - Annually		
Action Type	ENFORCEMENT	Date	2010-05-05 00:00:00
Action	Technical Correspondence / Assistance / Other		
Action Type	ENFORCEMENT	Date	2010-05-10 00:00:00
Action	Staff Letter		
Action Type	ENFORCEMENT	Date	2010-08-11 00:00:00
Action	Technical Correspondence / Assistance / Other		
Action Type	ENFORCEMENT	Date	2012-03-14 00:00:00
Action	13267 Requirement		
Action Type	ENFORCEMENT	Date	2012-08-29 00:00:00
Action	Technical Correspondence / Assistance / Other		
Action Type	RESPONSE	Date	2015-06-22 00:00:00
Action	Other Report / Document		
Action Type	ENFORCEMENT	Date	2015-07-13 00:00:00
Action	Technical Correspondence / Assistance / Other		
Action Type	ENFORCEMENT	Date	2015-08-05 00:00:00
Action	Annual Estimation Letter - #1838100		
Action Type	ENFORCEMENT	Date	2016-01-13 00:00:00
Action	Technical Correspondence / Assistance / Other		
Action Type	ENFORCEMENT	Date	2016-08-30 00:00:00
Action	Annual Estimation Letter		

MapHazardsPro Radius Search Report

Surrounding Sites Details

Record Details

Facility Program Cleanup Program Site

Record Details

Ei Id 10667398 **Facility Program** Chemical Storage Facilities

Violations

Violation Date	6/3/2016 12:00:00 AM	Citation	40 CFR 1 262.34(d)(5)(iii) - U.S. Code of Federal Regulations, Title 40, Chapter 1, Section(s) 262.34(d)(5)(iii)
Violation Description	Failure to ensure that all employees are thoroughly familiar with proper waste handling and emergency procedures, relevant to their responsibilities during normal facility operations and emergencies.	Violation Notes	Returned to compliance on 07/25/2016. As evidenced by the nature and number of violations, employee training has not been effective and employees are not thoroughly familiar with hazardous waste management.
Violation Division	Santa Clara County Environmental Health	Violation Program	HW
Violation Source	CERS		
Violation Date	6/3/2016 12:00:00 AM	Citation	40 CFR 1 265.33 - U.S. Code of Federal Regulations, Title 40, Chapter 1, Section(s) 265.33
Violation Description	Failure to test and maintain as necessary all facility communications or alarm systems, fire protection equipment, spill control equipment, and decontamination equipment to assure its proper operation in time of emergency.	Violation Notes	Returned to compliance on 07/25/2016. The fire extinguisher near the emergency exit in the backroom is marked with an expired maintenance receipt (9/24/2014). All fire extinguishers must be annually maintained.
Violation Division	Santa Clara County Environmental Health	Violation Program	HW
Violation Source	CERS		

MapHazardsPro Radius Search Report

Surrounding Sites Details

Violation Date	6/3/2016 12:00:00 AM	Citation	22 CCR 12 66262.40(a) - California Code of Regulations, Title 22, Chapter 12, Section(s) 66262.40(a)
Violation Description	Failure to keep a copy of each properly signed manifest for at least three years from the date the waste was accepted by the initial transporter. The manifest signed at the time the waste was accepted for transport shall be kept until receiving a signed copy from the designated facility which received the waste.	Violation Notes	Returned to compliance on 07/25/2016. A generator-copy of manifest #012766735JJK (Ship Date: 12/10/2015) is available for review in the facility's hazardous waste binder, but not TSDF-copy of the manifest is available. The store employees are not aware of
Violation Division	Santa Clara County Environmental Health	Violation Program	HW
Violation Source	CERS		
Violation Date	6/3/2016 12:00:00 AM	Citation	40 CFR 1 265.35 - U.S. Code of Federal Regulations, Title 40, Chapter 1, Section(s) 265.35
Violation Description	Failure to maintain aisle space to allow the unobstructed movement of personnel, fire protection equipment, spill control equipment, and decontamination equipment to any area of facility operation in an emergency, unless aisle space is not needed for any of these purposes.	Violation Notes	Returned to compliance on 07/25/2016. The emergency exit in the back of the store (back room) and the fire extinguisher next to the emergency exit is blocked by boxes, overstock, and inventory. Additionally, the hazardous waste-toxics tote is blocked by a
Violation Division	Santa Clara County Environmental Health	Violation Program	HW
Violation Source	CERS		
Violation Date	6/3/2016 12:00:00 AM	Citation	Un-Specified
Violation Description	Hazardous Waste Generator Program - Administration/Documentation - General Local Ordinance	Violation Notes	Returned to compliance on 07/25/2016. The facility currently generates hazardous waste and has had at least two hazardous waste shipments without a Hazardous Waste Generator Permit from HMCD. Upon receiving an invoice in the mail, pay the annual permit fe
Violation Division	Santa Clara County Environmental Health	Violation Program	HW
Violation Source	CERS		
Violation Date	6/3/2016 12:00:00 AM	Citation	22 CCR 12 66262.34(f) - California Code of Regulations, Title 22, Chapter 12, Section(s) 66262.34(f)
Violation Description	Failure to properly label hazardous waste accumulation containers and portable tanks with the following requirements: \"Hazardous Waste\", name and address of the generator, physical and chemical characteristics of the Hazardous Waste, and starting accumulation date.	Violation Notes	Returned to compliance on 07/25/2016. 1. The following containers' labels do not identify the physical state of the waste in which the containers contain: - Hazardous Waste-Oxidizer Tote - Hazardous Waste-Corrosive Bases Tote - Hazardous Waste-Aerosols, F
Violation Division	Santa Clara County Environmental Health	Violation Program	HW
Violation Source	CERS		
Violation Date	6/3/2016 12:00:00 AM	Citation	40 CFR 1 265.177 - U.S. Code of Federal Regulations, Title 40, Chapter 1, Section(s) 265.177
Violation Description	Failure to separate incompatible wastes from the same container, nearby containers, or unwashed containers which previously contained incompatible waste or materials.	Violation Notes	Returned to compliance on 07/25/2016. The current waste management protocol of accumulating waste items in a, plastic tub at the front of the store underneath the cash register, prior to weekly or so sorting by the

MapHazardsPro Radius Search Report

Surrounding Sites Details

Violation Division	Santa Clara County Environmental Health	Violation Program	district manager, allows for incompa HW
Violation Source	CERS		
Violation Date	6/3/2016 12:00:00 AM	Citation	40 CFR 1 265.173 - U.S. Code of Federal Regulations, Title 40, Chapter 1, Section(s) 265.173
Violation Description	Failure to meet the following container management requirements: (a) A container holding hazardous waste must always be closed during storage, except when it is necessary to add or remove waste.(b) A container holding hazardous waste must not be opened, handled, or stored in a manner which may rupture the container or cause it to leak.	Violation Notes	Returned to compliance on 07/25/2016. The plastic tub used to accumulate hazardous waste prior to management sorting the waste items every \"week or so\" was observed to contain waste hair colorants and oxidizers, waste cosmetics, and flammable oils and liq
Violation Division	Santa Clara County Environmental Health	Violation Program	HW
Violation Source	CERS		

Record Details

Phone	4089471111	Fax	408-947-0580
Operator Name	Albert Wheeler	Operator Phone	408-561-2000
Owner Name	WHEELER, ALBERT	Owner Phone	408-561-2000
Owner Country	United States	E Contact Name	ALBERT WHEELER
E Contact Phone	408-947-1111	E Contact Mailing Address	702 Coleman Ave
E Contact Country	United States	Primary Regulator	Santa Clara County Environmental Health
Hazardous Materials Business Plan Facility	Yes	Accidental Release Prevention Facility	No
Ust Facility	No	Aboveground Storage Tank	No
Hazardous Waste Generator	Yes	Recycler	No
Household Hazardous Waste Collection	No	Onsite Hazardous Waste Treatment	No
Mailing Address	702 COLEMAN AV, SAN JOSE, CA 95110	Owner Address	702 COLEMAN AV, SAN JOSE, CA 95110
E Contact Address	aj@ajautodetailing.com, San Jose 95110		

MapHazardsPro Radius Search Report

Surrounding Sites Details

Record Details

Case Type	LUST Cleanup Site	Status	Completed - Case Closed
Status Date	7/26/2017 12:00:00 AM	Cuf Case	YES
Lead Agency	SANTA CLARA COUNTY LOP	Rb Case Number	03-064
Loc Case Number	07S1E07D02f	File Location	All Files are on GeoTracker or in the Local Agency Database
Potential Contaminants Of Concern	Benzene, Toluene, Xylene, MTBE / TBA / Other Fuel Oxygenates, Gasoline	Potential Media Affected	Aquifer used for drinking water supply, Other Groundwater (uses other than drinking water), Soil
Site History	<p>The Site is located on the northern corner at the intersection of Coleman Avenue and West Taylor Street in San Jose, California. The Site is currently occupied by AJ Auto Detailing, an operating auto detailing shop. Land use near the Site consists primarily of commercial and industrial properties. Chevron site 306583 (former Unocal-branded service station #4427) is located at the eastern corner of the intersection of Coleman Avenue and West Taylor Street (southeast of the Site) and is also an open leaking underground storage tank (LUST) case (SCVWDID: 07S1E07D01f). Commencing First Quarter 2010, the Site and Chevron site 306583 were combined under a joint groundwater monitoring and sampling program. First Quarter 2012 groundwater monitoring and sampling event was conducted by Blaine Tech on February 28, 2012. A summary of First Quarter 2012 groundwater analytical results follows: * TPH-GRO was detected in one Site well this quarter, at a concentration of 31,000 micrograms per liter (g/L; well MW-3), which is within historical limits for this well. * Benzene was detected in one Site well this quarter, at a concentration of 580 g/L (well MW-3), which is within historical limits for this well. * Toluene was detected in one Site well this quarter, at a concentration of 220 g/L (well MW-3), which is within historical limits for this well. * Ethylbenzene was detected in one Site well this quarter, at a concentration of 2,100 g/L (well MW-3), which is within historical limits for this well. * Total Xylenes were detected in one Site well this quarter, at a concentration of 3,500 g/L (well MW-3), which is within historical limits for this well. * MtBE was not detected above the LRLs (0.5 g/L and 3 g/L) in any Site well sampled this quarter. Based on TPH-GRO and BTEX compound concentrations above ESLs, Stantec recommends the continuation of the current semi-annual groundwater monitoring and sampling program.</p>	Begin Date	1/5/1988 12:00:00 AM
How Discovered	Tank Closure	How Discovered Description	During tank removal
Stop Method	Close and Remove Tank	Stop Description	Not provided in 11/3/1987 report

MapHazardsPro Radius Search Report

Surrounding Sites Details

Estimated Status Closed case or No Further Action

Site Status History

Status	Open - Case Begin Date	Status Date	1988-01-05 00:00:00
Status	Open - Site Assessment	Status Date	1988-01-05 00:00:00
Status	Open - Site Assessment	Status Date	1991-12-31 00:00:00
Status	Open - Eligible for Closure	Status Date	2016-09-28 00:00:00
Status	Completed - Case Closed	Status Date	2017-07-26 00:00:00

Site Regulatory Activities

There were a total of 71 records in the Site Regulatory Activities table. We are only displaying 50 of those in this report in order to keep the size of this report manageable. If you would like the full site record, please contact the responsible regulatory agency noted above.

Action Type	Other	Date	1987-11-03 00:00:00
Action	Leak Stopped		
Action Type	Other	Date	1987-11-03 00:00:00
Action	Leak Discovery		
Action Type	Other	Date	1987-12-05 00:00:00
Action	Leak Reported		
Action Type	RESPONSE	Date	1988-01-01 00:00:00
Action	Unauthorized Release Form		
Action Type	RESPONSE	Date	1990-12-06 00:00:00
Action	Monitoring Report - Quarterly		
Action Type	RESPONSE	Date	1990-12-19 00:00:00
Action	Other Workplan		
Action Type	RESPONSE	Date	1991-01-14 00:00:00
Action	Soil and Water Investigation Report		
Action Type	RESPONSE	Date	1991-04-22 00:00:00
Action	Other Report / Document		
Action Type	RESPONSE	Date	1991-10-02 00:00:00
Action	NPDES / WDR Reports		

MapHazardsPro Radius Search Report

Surrounding Sites Details

Action Type	RESPONSE	Date	1992-01-01 00:00:00
Action	Correspondence		
Action Type	ENFORCEMENT	Date	1993-03-22 00:00:00
Action	Notice of Responsibility - #39933		
Action Type	ENFORCEMENT	Date	1996-05-22 00:00:00
Action	Staff Letter - #27256		
Action Type	RESPONSE	Date	1996-07-05 00:00:00
Action	Monitoring Report - Quarterly		
Action Type	ENFORCEMENT	Date	1996-12-23 00:00:00
Action	Staff Letter - #27258		
Action Type	RESPONSE	Date	1997-01-02 00:00:00
Action	Monitoring Report - Quarterly		
Action Type	ENFORCEMENT	Date	1998-02-15 00:00:00
Action	Staff Letter - #27261		
Action Type	RESPONSE	Date	1998-04-30 00:00:00
Action	Monitoring Report - Quarterly		
Action Type	ENFORCEMENT	Date	1998-12-28 00:00:00
Action	Staff Letter - #27266		
Action Type	RESPONSE	Date	1999-01-30 00:00:00
Action	Monitoring Report - Quarterly		
Action Type	ENFORCEMENT	Date	1999-03-01 00:00:00
Action	Staff Letter - #27268		
Action Type	RESPONSE	Date	1999-04-30 00:00:00
Action	Monitoring Report - Quarterly		
Action Type	RESPONSE	Date	1999-07-31 00:00:00
Action	Monitoring Report - Quarterly		
Action Type	ENFORCEMENT	Date	2000-12-16 00:00:00
Action	Staff Letter - #27274		
Action Type	RESPONSE	Date	2001-01-30 00:00:00
Action	Monitoring Report - Quarterly		
Action Type	ENFORCEMENT	Date	2001-11-21 00:00:00
Action	Staff Letter - #27276		

MapHazardsPro Radius Search Report

Surrounding Sites Details

Action Type	ENFORCEMENT	Date	2001-12-19 00:00:00
Action	Staff Letter - #27278		
Action Type	RESPONSE	Date	2001-12-31 00:00:00
Action	Monitoring Report - Quarterly		
Action Type	ENFORCEMENT	Date	2002-01-01 00:00:00
Action	Staff Letter - #38075		
Action Type	RESPONSE	Date	2002-05-06 00:00:00
Action	Monitoring Report - Quarterly		
Action Type	RESPONSE	Date	2002-07-30 00:00:00
Action	Monitoring Report - Quarterly		
Action Type	RESPONSE	Date	2002-07-31 00:00:00
Action	Monitoring Report - Quarterly		
Action Type	RESPONSE	Date	2002-10-30 00:00:00
Action	Monitoring Report - Quarterly		
Action Type	RESPONSE	Date	2002-10-31 00:00:00
Action	Monitoring Report - Quarterly		
Action Type	RESPONSE	Date	2003-01-30 00:00:00
Action	Monitoring Report - Quarterly		
Action Type	RESPONSE	Date	2003-04-30 00:00:00
Action	Monitoring Report - Quarterly		
Action Type	ENFORCEMENT	Date	2003-08-05 00:00:00
Action	Staff Letter - #41857		
Action Type	RESPONSE	Date	2003-08-22 00:00:00
Action	Other Report / Document		
Action Type	RESPONSE	Date	2004-01-31 00:00:00
Action	Monitoring Report - Quarterly		
Action Type	RESPONSE	Date	2004-04-30 00:00:00
Action	Monitoring Report - Quarterly		
Action Type	RESPONSE	Date	2004-07-31 00:00:00
Action	Monitoring Report - Quarterly		
Action Type	RESPONSE	Date	2004-10-31 00:00:00
Action	Monitoring Report - Quarterly		

MapHazardsPro Radius Search Report

Surrounding Sites Details

Action Type	RESPONSE	Date	2005-01-31 00:00:00
Action	Monitoring Report - Quarterly		
Action Type	RESPONSE	Date	2005-06-03 00:00:00
Action	Other Report / Document		
Action Type	ENFORCEMENT	Date	2005-06-03 00:00:00
Action	Other Report		
Action Type	RESPONSE	Date	2009-04-30 00:00:00
Action	Monitoring Report - Quarterly		
Action Type	ENFORCEMENT	Date	2009-07-22 00:00:00
Action	Notice of Responsibility		
Action Type	RESPONSE	Date	2009-08-04 00:00:00
Action	Other Report / Document		
Action Type	ENFORCEMENT	Date	2009-08-10 00:00:00
Action	Staff Letter		
Action Type	ENFORCEMENT	Date	2009-08-10 00:00:00
Action	Staff Letter		
Action Type	RESPONSE	Date	2009-10-31 00:00:00
Action	Monitoring Report - Semi-Annually		

Record Details

Ei Id	10355293	Facility Program	Chemical Storage Facilities
--------------	----------	-------------------------	-----------------------------

Violations

Violation Date	7/7/2016 12:00:00 AM	Citation	HSC 6.95 25505(a)(4) - California Health and Safety Code, Chapter 6.95, Section(s) 25505(a)(4)
Violation Description	Failure to provide initial and annual training to all employees in safety procedures in the event of a release or threatened release of a hazardous material or failure to document and maintain training records for a minimum of three years.	Violation Notes	Returned to compliance on 08/11/2016. Facility does not currently document annual training. A training log template was provided during the inspection.
Violation Division	Santa Clara County Environmental Health	Violation Program	HMRRP
Violation Source	CERS		

MapHazardsPro Radius Search Report

Surrounding Sites Details

Violation Date	7/7/2016 12:00:00 AM	Citation	HSC 6.95 25508.2 - California Health and Safety Code, Chapter 6.95, Section(s) 25508.2
Violation Description	Failure to annually review and electronically certify that the business plan is complete and accurate on or before the annual due date.	Violation Notes	Returned to compliance on 08/11/2016. Facility has not certified their HMBP in CERS since 2013.
Violation Division	Santa Clara County Environmental Health	Violation Program	HMRRP
Violation Source	CERS		
Violation Date	7/7/2016 12:00:00 AM	Citation	40 CFR 1 265.174 - U.S. Code of Federal Regulations, Title 40, Chapter 1, Section(s) 265.174
Violation Description	Failure to inspect hazardous waste storage areas at least weekly and look for leaking and deteriorating containers.	Violation Notes	Returned to compliance on 08/11/2016. Drum is currently not being inspected weekly for cracks and deterioration. Drum top must be kept closed and free of materials on top and label should be maintained.
Violation Division	Santa Clara County Environmental Health	Violation Program	HW
Violation Source	CERS		
Violation Date	7/7/2016 12:00:00 AM	Citation	HSC 6.5 Multiple Sections - California Health and Safety Code, Chapter 6.5, Section(s) Multiple Sections
Violation Description	Hazardous Waste Generator Program - Abandonment/Illegal Disposal/Unauthorized Treatment - General	Violation Notes	Returned to compliance on 08/11/2016. Observed 1x30 gallon container of Tunnel Express wheel cleaner in recycling bin that contained pourable amounts of liquid inside. Container was removed and emptied at the time of inspection. All containers over 5 gall
Violation Division	Santa Clara County Environmental Health	Violation Program	HW
Violation Source	CERS		
Violation Date	7/7/2016 12:00:00 AM	Citation	HSC 6.95 25508(a)(1) - California Health and Safety Code, Chapter 6.95, Section(s) 25508(a)(1)
Violation Description	Failure to complete and electronically submit hazardous material inventory information for all reportable hazardous materials on site at or above reportable quantities.	Violation Notes	Returned to compliance on 08/11/2016. Inventory does not show 1x55 gallon Auto Magic motor degreaser, and 2x55 gallons Auto Magic EZ Clean HD. Inventory must also be updated to show 4x55 gallon containers of Amorall Protectant (currently shows 3x55 gallon
Violation Division	Santa Clara County Environmental Health	Violation Program	HMRRP
Violation Source	CERS		
Violation Date	7/7/2016 12:00:00 AM	Citation	HSC 6.5 25123.3(h) - California Health and Safety Code, Chapter 6.5, Section(s) 25123.3(h)
Violation Description	Failure to determine the status of any hazardous waste if a signed copy of the manifest isn t received within 35 days of the date the waste was accepted by the initial transporter and/or to submit an Exception Report to DTSC if a signed copy of the manifest isn t received within 60 days of the date the waste was accepted by the initial transporter.	Violation Notes	Returned to compliance on 08/11/2016. No \"Designated Facility to Generator\" copy of manifest number 002500079GBF could be located. If this copy cannot be located, facility must fill out an exception report and send it to DTSC.
Violation Division	Santa Clara County Environmental Health	Violation Program	HW

MapHazardsPro Radius Search Report

Surrounding Sites Details

Violation Source CERS

Violation Date 11/26/2013 12:00:00 AM **Citation** HSC 6.95 25505(c) - California Health and Safety Code, Chapter 6.95, Section(s) 25505(c)

Violation Description Failure to review, revise, and recertify the business plan at least once every three years. **Violation Notes** Returned to compliance on 12/11/2013.
Full HMBP last reviewed 9/17/2009. Submit the complete HMBP in CERS. DISREGARD CORRECTIVE ACTION TEXT BELOW REGARDING SUBMITTAL OF HARD COPY FORMS. SEE

Violation Division Santa Clara County Environmental Health **Violation Program** HMRRP

Violation Source CERS

Violation Date 7/7/2016 12:00:00 AM **Citation** HSC 6.95 25508(a)(1) - California Health and Safety Code, Chapter 6.95, Section(s) 25508(a)(1)

Violation Description Failure to complete and electronically submit a site map with all required content. **Violation Notes** Returned to compliance on 08/11/2016. Facility site map must be updated to include evacuations routes, assembly points, and to remove kerosene storage location as kerosene is no longer present.

Violation Division Santa Clara County Environmental Health **Violation Program** HMRRP
Violation Source CERS

Violation Date 7/7/2016 12:00:00 AM **Citation** HSC 6.95 25505.1 - California Health and Safety Code, Chapter 6.95, Section(s) 25505.1

Violation Description Failure to notify property owner in writing that the business is subject to the business plan program and has complied with its provisions. **Violation Notes** Returned to compliance on 08/11/2016. Mr. Wheeler stated that he has not completed the property owner notification. A template letter was provided during the inspection.

Violation Division Santa Clara County Environmental Health **Violation Program** HMRRP
Violation Source CERS

Enforcements

Enforcement Action Date 11/26/2013 12:00:00 AM **Enforcement Action Type** Notice of Violation (Unified Program)

Enforcement Action Description Notice of Violation Issued by the Inspector at the Time of Inspection **Enforcement Action Notes**

Enforcement Action Division Santa Clara County Environmental Health **Enforcement Action Program** HMRRP

Enforcement Action Source CERS

MapHazardsPro Radius Search Report

Surrounding Sites Details

Record Details

Case Type	LUST Cleanup Site	Status	Completed - Case Closed
Status Date	8/6/1998 12:00:00 AM	Cuf Case	YES
Lead Agency	SANTA CLARA COUNTY LOP	Local Agency	SANTA CLARA COUNTY LOP
File Location	All Files are on GeoTracker or in the Local Agency Database	Potential Contaminants Of Concern	Gasoline
Potential Media Affected	Other Groundwater (uses other than drinking water)	Begin Date	3/17/1989 12:00:00 AM
Estimated Status	Closed case or No Further Action		

Site Status History

Status	Open - Case Begin Date	Status Date	1989-03-17 00:00:00
Status	Open - Site Assessment	Status Date	1989-03-17 00:00:00
Status	Open - Site Assessment	Status Date	1993-12-21 00:00:00
Status	Completed - Case Closed	Status Date	1998-08-06 00:00:00

Site Regulatory Activities

Action Type	Other	Date	1989-07-03 00:00:00
Action	Leak Reported		
Action Type	ENFORCEMENT	Date	1990-03-12 00:00:00
Action	Notice of Responsibility - #39934		
Action Type	REMEDATION	Date	1991-01-21 00:00:00
Action	Excavation		
Action Type	ENFORCEMENT	Date	1998-08-06 00:00:00
Action	Closure/No Further Action Letter		
Action Type	RESPONSE	Date	1998-08-06 00:00:00
Action	Other Report / Document		

MapHazardsPro Radius Search Report

Surrounding Sites Details

Record Details

Facility Program Leaking Underground Storage Tank Cleanup Site

Record Details

Phone	(408) 294-9224	Fax	(408) 294-1894
Operator Name	Bellarmino College Preparatory	Operator Phone	(408) 294-9224
Owner Name	Bellarmino College Preparatory	Owner Phone	(408) 294-9224
Owner Country	United States	E Contact Name	Ron Miller
E Contact Phone	(408) 537-9217	E Contact Mailing Address	c/o Bellarmino College Preparatory, 960 West Hedding Street
E Contact Country	United States	Primary Regulator	Santa Clara County Environmental Health
Hazardous Materials Business Plan Facility	Yes	Accidental Release Prevention Facility	No
Ust Facility	No	Aboveground Storage Tank	No
Hazardous Waste Generator	No	Recycler	No
Household Hazardous Waste Collection	No	Onsite Hazardous Waste Treatment	No
Mailing Address	960 W Hedding St, San Jose, CA 95126	Owner Address	960 W Hedding St, San Jose, CA 95126
E Contact Address	rmiller@bcp.org, San Jose, CA 95126		

Record Details

Ei Id 10671901 **Facility Program** Chemical Storage Facilities

MapHazardsPro Radius Search Report

Surrounding Sites Details

Record Details

Case Type	LUST Cleanup Site	Status	Completed - Case Closed
Status Date	1/21/1994 12:00:00 AM	Cuf Case	NO
Lead Agency	SAN FRANCISCO BAY RWQCB (REGION 2)	Local Agency	SANTA CLARA COUNTY LOP
Rb Case Number	43-1756	Potential Contaminants Of Concern	* Solvents
Potential Media Affected	Under Investigation	Begin Date	11/1/1990 12:00:00 AM
How Discovered	Tank Closure	Estimated Status	Closed case or No Further Action

Site Status History

Status	Open - Case Begin Date	Status Date	1990-11-01 00:00:00
Status	Completed - Case Closed	Status Date	1994-01-21 00:00:00

Site Regulatory Activities

Action Type	Other	Date	1990-11-01 00:00:00
Action	Leak Stopped		
Action Type	Other	Date	1991-04-05 00:00:00
Action	Leak Discovery		
Action Type	Other	Date	1991-05-02 00:00:00
Action	Leak Reported		
Action Type	ENFORCEMENT	Date	1994-01-24 00:00:00
Action	Closure/No Further Action Letter - #43-1756		

Record Details

MapHazardsPro Radius Search Report

Surrounding Sites Details

Case Type	LUST Cleanup Site	Status	Completed - Case Closed
Status Date	10/26/2012 12:00:00 AM	Cuf Case	YES
Lead Agency	SANTA CLARA COUNTY LOP	Local Agency	SANTA CLARA COUNTY LOP
Rb Case Number	14-408	Loc Case Number	07S1W12A04f
File Location	All Files are on GeoTracker or in the Local Agency Database	Potential Contaminants Of Concern	Gasoline
Potential Media Affected	Other Groundwater (uses other than drinking water)	Site History	The site was formerly a gasoline service station between 1931 and 1981 (Advanced Technology, Inc. 1996) Three abandoned-in-place 1,000-gallon (+/-) underground gasoline tanks were removed from the property in April 2009. A waste oil tank was removed in 2003 from the area between the sidewalk and Emory Street. Two gasoline dispensers were formerly situated approximately 25 feet northeast of the abandoned underground tanks. In addition, there was a former waste oil \"sump\" and an underground vehicle hydraulic lift which were also removed from the site in April 2009. Three underground fuel tank not identified in any other prior investigations were discovered during site remediation and subsequently removed from the site in October 2009. The results of previous investigations performed at the site were utilized to assist in preparing the original Corrective Action Plan (CAP). At the present time the soil and groundwater extraction and the placement of oxygen releasing compounds. Should specific information regarding historical investigation and or soil groundwater data be required, the reader is referred to the January 17, 2008 CAP for such information.
Begin Date	12/1/1995 12:00:00 AM	How Discovered	Site Assessment/Site Investigation
Stop Method	Close and Fill Tank in Place	Estimated Status	Closed case or No Further Action

Site Status History

Status	Open - Case Begin Date	Status Date	1995-12-01 00:00:00
Status	Open - Site Assessment	Status Date	1995-12-01 00:00:00
Status	Open - Site Assessment	Status Date	1997-07-17 00:00:00
Status	Completed - Case Closed	Status Date	2012-10-26 00:00:00

Site Regulatory Activities

There were a total of 65 records in the Site Regulatory Activities table. We are only displaying 50 of those in this report in order to keep the size of this report manageable. If you would like the full site record, please contact the responsible regulatory agency noted above.

MapHazardsPro Radius Search Report

Surrounding Sites Details

Action Type	Other	Date	1982-05-01 00:00:00
Action	Leak Stopped		
Action Type	RESPONSE	Date	1996-01-01 00:00:00
Action	Preliminary Site Assessment Report		
Action Type	Other	Date	1996-01-21 00:00:00
Action	Leak Discovery		
Action Type	RESPONSE	Date	1996-02-01 00:00:00
Action	Other Report / Document		
Action Type	RESPONSE	Date	1997-05-21 00:00:00
Action	Unauthorized Release Form		
Action Type	Other	Date	1997-05-21 00:00:00
Action	Leak Reported		
Action Type	RESPONSE	Date	1997-06-17 00:00:00
Action	Soil and Water Investigation Workplan		
Action Type	RESPONSE	Date	2000-01-28 00:00:00
Action	Other Report / Document		
Action Type	ENFORCEMENT	Date	2000-12-01 00:00:00
Action	Staff Letter - #22430		
Action Type	ENFORCEMENT	Date	2000-12-22 00:00:00
Action	Staff Letter - #22434		
Action Type	RESPONSE	Date	2001-01-15 00:00:00
Action	Soil and Water Investigation Workplan		
Action Type	RESPONSE	Date	2001-03-22 00:00:00
Action	Soil and Water Investigation Report		
Action Type	ENFORCEMENT	Date	2001-05-21 00:00:00
Action	Staff Letter - #22432		
Action Type	RESPONSE	Date	2001-07-05 00:00:00
Action	Soil and Water Investigation Workplan		
Action Type	RESPONSE	Date	2001-11-20 00:00:00
Action	Other Workplan		
Action Type	ENFORCEMENT	Date	2001-12-06 00:00:00
Action	Staff Letter - #22438		

MapHazardsPro Radius Search Report

Surrounding Sites Details

Action Type	ENFORCEMENT	Date	2003-04-08 00:00:00
Action	Warning Letter - #41080		
Action Type	RESPONSE	Date	2003-08-07 00:00:00
Action	Other Report / Document		
Action Type	RESPONSE	Date	2003-10-08 00:00:00
Action	Other Workplan		
Action Type	ENFORCEMENT	Date	2003-10-24 00:00:00
Action	Staff Letter - #42474		
Action Type	RESPONSE	Date	2003-11-21 00:00:00
Action	Soil and Water Investigation Workplan		
Action Type	RESPONSE	Date	2003-12-01 00:00:00
Action	Soil and Water Investigation Workplan		
Action Type	RESPONSE	Date	2004-01-26 00:00:00
Action	Other Workplan		
Action Type	RESPONSE	Date	2004-02-18 00:00:00
Action	Other Report / Document		
Action Type	RESPONSE	Date	2004-10-27 00:00:00
Action	Verbal Communication		
Action Type	RESPONSE	Date	2005-06-23 00:00:00
Action	Other Workplan		
Action Type	ENFORCEMENT	Date	2005-07-15 00:00:00
Action	Staff Letter - #5002517		
Action Type	RESPONSE	Date	2005-10-15 00:00:00
Action	Soil and Water Investigation Report		
Action Type	RESPONSE	Date	2007-09-14 00:00:00
Action	Soil and Water Investigation Report		
Action Type	ENFORCEMENT	Date	2008-04-02 00:00:00
Action	Notification - Public Notice of ROD/RAP/CAP		
Action Type	ENFORCEMENT	Date	2008-07-09 00:00:00
Action	Staff Letter		
Action Type	ENFORCEMENT	Date	2008-12-17 00:00:00
Action	Staff Letter		

MapHazardsPro Radius Search Report

Surrounding Sites Details

Action Type	RESPONSE	Date	2009-02-27 00:00:00
Action	CAP/RAP - Other Report		
Action Type	ENFORCEMENT	Date	2009-08-11 00:00:00
Action	Staff Letter		
Action Type	REMEDIATION	Date	2009-10-01 00:00:00
Action	Excavation		
Action Type	RESPONSE	Date	2010-01-22 00:00:00
Action	CAP/RAP - Other Report		
Action Type	RESPONSE	Date	2010-01-31 00:00:00
Action	Monitoring Report - Semi-Annually		
Action Type	ENFORCEMENT	Date	2010-02-03 00:00:00
Action	Staff Letter		
Action Type	ENFORCEMENT	Date	2010-02-03 00:00:00
Action	Notification - Public Participation Document		
Action Type	ENFORCEMENT	Date	2010-07-19 00:00:00
Action	Staff Letter		
Action Type	RESPONSE	Date	2010-09-13 00:00:00
Action	CAP/RAP - Other Report		
Action Type	RESPONSE	Date	2010-10-31 00:00:00
Action	Monitoring Report - Quarterly		
Action Type	RESPONSE	Date	2011-01-03 00:00:00
Action	Soil and Water Investigation Report		
Action Type	RESPONSE	Date	2011-04-30 00:00:00
Action	Monitoring Report - Quarterly		
Action Type	RESPONSE	Date	2011-07-30 00:00:00
Action	Monitoring Report - Quarterly		
Action Type	RESPONSE	Date	2011-09-14 00:00:00
Action	Monitoring Report - Quarterly		
Action Type	RESPONSE	Date	2011-10-26 00:00:00
Action	Soil Vapor Intrusion Investigation Workplan		
Action Type	RESPONSE	Date	2011-10-30 00:00:00
Action	Monitoring Report - Quarterly		

MapHazardsPro Radius Search Report

Surrounding Sites Details

Action Type	ENFORCEMENT	Date	2011-11-10 00:00:00
Action	Staff Letter		
Action Type	RESPONSE	Date	2012-01-30 00:00:00
Action	Monitoring Report - Quarterly		

Record Details

Facility Program Leaking Underground Storage Tank Cleanup Site

Record Details

Case Type	LUST Cleanup Site	Status	Completed - Case Closed
Status Date	1/25/2000 12:00:00 AM	Cuf Case	NO
Lead Agency	SANTA CLARA COUNTY LOP	Local Agency	SANTA CLARA COUNTY LOP
File Location	All Files are on GeoTracker or in the Local Agency Database	Potential Contaminants Of Concern	Gasoline
Potential Media Affected	Other Groundwater (uses other than drinking water)	Begin Date	9/18/1987 12:00:00 AM
Estimated Status	Closed case or No Further Action		

Site Status History

MapHazardsPro Radius Search Report

Surrounding Sites Details

Status	Open - Case Begin Date	Status Date	1987-09-18 00:00:00
Status	Open - Site Assessment	Status Date	1987-09-18 00:00:00
Status	Completed - Case Closed	Status Date	2000-01-25 00:00:00

Site Regulatory Activities

Action Type	Other	Date	1991-01-25 00:00:00
Action	Leak Reported		
Action Type	ENFORCEMENT	Date	1996-09-24 00:00:00
Action	Notice of Responsibility - #39953		
Action Type	ENFORCEMENT	Date	1998-11-29 00:00:00
Action	Staff Letter - #26822		
Action Type	RESPONSE	Date	1999-01-15 00:00:00
Action	Monitoring Report - Quarterly		
Action Type	ENFORCEMENT	Date	1999-01-26 00:00:00
Action	Staff Letter - #26824		
Action Type	RESPONSE	Date	1999-03-01 00:00:00
Action	Soil and Water Investigation Report		
Action Type	ENFORCEMENT	Date	1999-05-03 00:00:00
Action	Staff Letter - #26827		
Action Type	RESPONSE	Date	1999-06-16 00:00:00
Action	Other Report / Document		
Action Type	ENFORCEMENT	Date	1999-07-26 00:00:00
Action	Staff Letter - #26830		
Action Type	RESPONSE	Date	1999-08-16 00:00:00
Action	Other Report / Document		
Action Type	RESPONSE	Date	1999-09-20 00:00:00
Action	Other Report / Document		
Action Type	ENFORCEMENT	Date	1999-10-20 00:00:00
Action	Staff Letter - #26832		
Action Type	RESPONSE	Date	1999-12-20 00:00:00
Action	Other Report / Document		

MapHazardsPro Radius Search Report

Surrounding Sites Details

Action Type	ENFORCEMENT	Date	2000-01-25 00:00:00
Action	Closure/No Further Action Letter		

Record Details

Facility Program	Leaking Underground Storage Tank Cleanup Site
-------------------------	---

Record Details

Case Type	LUST Cleanup Site	Status	Completed - Case Closed
Status Date	12/29/1995 12:00:00 AM	Cuf Case	YES
Lead Agency	SANTA CLARA COUNTY LOP	Local Agency	SANTA CLARA COUNTY LOP
File Location	All Files are on GeoTracker or in the Local Agency Database	Potential Contaminants Of Concern	Gasoline
Potential Media Affected	Soil	Begin Date	11/29/1995 12:00:00 AM
Estimated Status	Closed case or No Further Action		

Site Status History

Status	Open - Case Begin Date	Status Date	1995-11-29 00:00:00
Status	Completed - Case Closed	Status Date	1995-12-29 00:00:00

Site Regulatory Activities

Action Type	Other	Date	1995-11-29 00:00:00
Action	Leak Reported		
Action Type	ENFORCEMENT	Date	1995-12-29 00:00:00
Action	Closure/No Further Action Letter		

MapHazardsPro Radius Search Report

Surrounding Sites Details

Action Type	RESPONSE	Date	1995-12-29 00:00:00
Action	Other Report / Document		

Record Details

Facility Program	Leaking Underground Storage Tank Cleanup Site
-------------------------	---

Record Details

Case Type	Cleanup Program Site	Status	Open - Site Assessment
Status Date	1/18/2008 12:00:00 AM	Cuf Case	NO
Lead Agency	SAN FRANCISCO BAY RWQCB (REGION 2)	Rb Case Number	43S1112
File Location	Regional Board	Potential Contaminants Of Concern	1,1,1-Trichloroethane (TCA), Other Chlorinated Hydrocarbons, Tetrachloroethylene (PCE), Trichloroethylene (TCE)
Potential Media Affected	Other Groundwater (uses other than drinking water), Soil, Soil Vapor	Site History	The Williams Manufacturing Facility encompasses 560 - 595 Emory Street and 790 Chestnut Street parcels. The site is a former metal stamping facility family owned and operated since 1942. The facility ceased operations in 2003. The site comprises several buildings on either side of Emory Street and is rented to different commercial/industrial users. Soil, soil vapor, and GW sampling results show elevated concentrations of TPG and VOCs (PCE & TCE) are present in all media. 790 Chestnut Street property- a former UST at this location; that case (43-3139) was closed in December 2008. Partial closure by RWQCB for the 760 Emory Street parcel - NFA letter 6/30/2014 (APN 259-09-020). One groundwater monitoring well MW-1 and 16 soil vapor extraction wells were decommissioned in October 2014. The NW corner of Chestnut and Emory St. remains open for solvent release; additional site characterization and recommendations for corrective action are required. Phase II Environmental Site Assessment for the property located at 561- 595 Emory Street (1-ac) was conducted in 2015; elevated concentrations of TCE up to 1,200 ug/L in the GW sample (B-1).

MapHazardsPro Radius Search Report

Surrounding Sites Details

Begin Date 7/11/2007 12:00:00 AM **Estimated Status** Case is Open

Site Status History

Status Open - Case Begin Date **Status Date** 2007-07-11 00:00:00

Status Open - Site Assessment **Status Date** 2008-01-18 00:00:00

Site Regulatory Activities

Action Type Other **Date** 2007-07-11 00:00:00
Action Leak Reported

Action Type RESPONSE **Date** 2007-07-17 00:00:00
Action Site Assessment Report

Action Type RESPONSE **Date** 2007-10-26 00:00:00
Action Site Assessment Report

Action Type ENFORCEMENT **Date** 2008-01-25 00:00:00
Action * No Action

Action Type ENFORCEMENT **Date** 2008-02-13 00:00:00
Action Meeting

Action Type ENFORCEMENT **Date** 2008-02-25 00:00:00
Action Cost Recovery Agreement

Action Type ENFORCEMENT **Date** 2008-07-25 00:00:00
Action Technical Correspondence / Assistance / Other

Action Type REMEDIATION **Date** 2008-10-27 00:00:00
Action Soil Vapor Extraction (SVE)

Action Type ENFORCEMENT **Date** 2009-04-14 00:00:00
Action Staff Letter

Action Type ENFORCEMENT **Date** 2013-03-21 00:00:00
Action Technical Correspondence / Assistance / Other

Action Type ENFORCEMENT **Date** 2013-05-22 00:00:00
Action Site Visit / Inspection / Sampling

Action Type ENFORCEMENT **Date** 2013-06-11 00:00:00
Action Cost Recovery Agreement

MapHazardsPro Radius Search Report

Surrounding Sites Details

Action Type	ENFORCEMENT	Date	2013-06-26 00:00:00
Action	Technical Correspondence / Assistance / Other		
Action Type	ENFORCEMENT	Date	2013-07-26 00:00:00
Action	Technical Correspondence / Assistance / Other		
Action Type	ENFORCEMENT	Date	2013-09-30 00:00:00
Action	Technical Correspondence / Assistance / Other		
Action Type	ENFORCEMENT	Date	2014-06-30 00:00:00
Action	Closure/No Further Action Letter		
Action Type	ENFORCEMENT	Date	2014-08-01 00:00:00
Action	Annual Estimation Letter - #43S1112		
Action Type	ENFORCEMENT	Date	2015-03-18 00:00:00
Action	Letter - Notice - #43S1112		
Action Type	ENFORCEMENT	Date	2015-07-20 00:00:00
Action	Annual Estimation Letter - #43S1112		
Action Type	ENFORCEMENT	Date	2016-04-25 00:00:00
Action	Technical Correspondence / Assistance / Other		
Action Type	ENFORCEMENT	Date	2016-04-28 00:00:00
Action	Technical Correspondence / Assistance / Other		
Action Type	ENFORCEMENT	Date	2016-05-09 00:00:00
Action	Technical Correspondence / Assistance / Other		
Action Type	ENFORCEMENT	Date	2016-07-19 00:00:00
Action	Annual Estimation Letter		
Action Type	ENFORCEMENT	Date	2016-08-04 00:00:00
Action	Technical Correspondence / Assistance / Other		
Action Type	ENFORCEMENT	Date	2016-08-15 00:00:00
Action	13267 Requirement		
Action Type	ENFORCEMENT	Date	2016-08-25 00:00:00
Action	Meeting		

MapHazardsPro Radius Search Report

Surrounding Sites Details

Action Type	RESPONSE	Date	2016-09-30 00:00:00
Action	Soil and Water Investigation Workplan		
Action Type	ENFORCEMENT	Date	2016-10-31 00:00:00
Action	Technical Correspondence / Assistance / Other		
Action Type	ENFORCEMENT	Date	2016-12-15 00:00:00
Action	Email Correspondence		
Action Type	ENFORCEMENT	Date	2016-12-20 00:00:00
Action	Technical Correspondence / Assistance / Other		
Action Type	ENFORCEMENT	Date	2017-04-06 00:00:00
Action	13267 Requirement		
Action Type	ENFORCEMENT	Date	2017-04-27 00:00:00
Action	Notice of Violation		
Action Type	ENFORCEMENT	Date	2017-05-21 00:00:00
Action	Meeting		
Action Type	ENFORCEMENT	Date	2017-05-24 00:00:00
Action	Notification - Proposition 65		
Action Type	ENFORCEMENT	Date	2017-05-24 00:00:00
Action	Technical Correspondence / Assistance / Other		
Action Type	ENFORCEMENT	Date	2017-05-25 00:00:00
Action	Site Visit / Inspection / Sampling		
Action Type	ENFORCEMENT	Date	2017-05-25 00:00:00
Action	13267 Requirement		
Action Type	RESPONSE	Date	2017-05-30 00:00:00
Action	Other Workplan - Regulator Responded		
Action Type	RESPONSE	Date	2017-05-31 00:00:00
Action	Soil and Water Investigation Workplan - Regulator Responded		
Action Type	ENFORCEMENT	Date	2017-06-16 00:00:00
Action	Staff Letter		
Action Type	ENFORCEMENT	Date	2017-06-30 00:00:00
Action	Annual Estimation Letter		

MapHazardsPro Radius Search Report

Surrounding Sites Details

Action Type	ENFORCEMENT	Date	2017-07-19 00:00:00
Action	13267 Requirement		
Action Type	ENFORCEMENT	Date	2017-08-23 00:00:00
Action	Fact Sheets - Public Participation		
Action Type	RESPONSE	Date	2017-10-06 00:00:00
Action	Site Assessment Report		
Action Type	ENFORCEMENT	Date	2017-10-10 00:00:00
Action	13267 Requirement		
Action Type	RESPONSE	Date	2017-11-13 00:00:00
Action	Soil Vapor Intrusion Investigation Report		
Action Type	ENFORCEMENT	Date	2017-11-14 00:00:00
Action	Warning Letter		
Action Type	ENFORCEMENT	Date	2017-12-07 00:00:00
Action	Email Correspondence		

Record Details

Facility Program Cleanup Program Site

Record Details

Case Type	LUST Cleanup Site	Status	Completed - Case Closed
Status Date	12/17/2008 12:00:00 AM	Cuf Case	NO
Lead Agency	SAN FRANCISCO BAY RWQCB (REGION 2)	Rb Case Number	43-3139
File Location	Regional Board	Potential Contaminants Of Concern	Diesel, Gasoline
Potential Media Affected	Other Groundwater (uses other than drinking water), Soil	Site History	This closure applies only to former UST at 790 Chestnut Street. There is still an active case

MapHazardsPro Radius Search Report

Surrounding Sites Details

Begin Date	1/24/2008 12:00:00 AM	How Discovered	related to solvent release(s), see case 43S1112. Source of solvents is offsite.
Stop Method	Other Means	Estimated Status	Site Assessment/Site Investigation Closed case or No Further Action

Site Status History

Status	Open - Case Begin Date	Status Date	2008-01-24 00:00:00
Status	Open - Site Assessment	Status Date	2008-10-14 00:00:00
Status	Completed - Case Closed	Status Date	2008-12-17 00:00:00

Site Regulatory Activities

Action Type	ENFORCEMENT	Date	2008-12-17 00:00:00
Action	Closure/No Further Action Letter		
Action Type	ENFORCEMENT	Date	2010-09-15 00:00:00
Action	Staff Letter		

Record Details

Facility Program	Leaking Underground Storage Tank Cleanup Site
-------------------------	---

Record Details

Facility Program	Leaking Underground Storage Tank Cleanup
-------------------------	--

MapHazardsPro Radius Search Report

Surrounding Sites Details

Site

Record Details

Case Type	LUST Cleanup Site	Status	Completed - Case Closed
Status Date	1/17/1992 12:00:00 AM	Cuf Case	NO
Lead Agency	SANTA CLARA COUNTY LOP	Local Agency	SANTA CLARA COUNTY LOP
File Location	All Files are on GeoTracker or in the Local Agency Database	Potential Contaminants Of Concern	Gasoline
Potential Media Affected	Soil	Begin Date	5/19/1990 12:00:00 AM
Estimated Status	Closed case or No Further Action		

Site Status History

Status	Open - Case Begin Date	Status Date	1990-05-19 00:00:00
Status	Open - Site Assessment	Status Date	1991-08-15 00:00:00
Status	Completed - Case Closed	Status Date	1992-01-17 00:00:00

Site Regulatory Activities

Action Type	RESPONSE	Date	1989-12-04 00:00:00
Action	Other Report / Document		
Action Type	Other	Date	1990-05-19 00:00:00
Action	Leak Reported		
Action Type	ENFORCEMENT	Date	1991-03-29 00:00:00
Action	Notice of Responsibility - #39931		
Action Type	ENFORCEMENT	Date	1992-01-17 00:00:00
Action	Closure/No Further Action Letter		

MapHazardsPro Radius Search Report

Surrounding Sites Details

Record Details

Facility Program Leaking Underground Storage Tank Cleanup Site

Record Details

Case Type	LUST Cleanup Site	Status	Completed - Case Closed
Status Date	10/16/1995 12:00:00 AM	Cuf Case	NO
Lead Agency	SANTA CLARA COUNTY LOP	Local Agency	SANTA CLARA COUNTY LOP
File Location	All Files are on GeoTracker or in the Local Agency Database	Potential Contaminants Of Concern	Diesel
Potential Media Affected	Soil	Begin Date	1/1/1991 12:00:00 AM
Estimated Status	Closed case or No Further Action		

Site Status History

Status	Open - Case Begin Date	Status Date	1991-01-01 00:00:00
Status	Completed - Case Closed	Status Date	1995-10-16 00:00:00

Site Regulatory Activities

Action Type	Other	Date	1991-01-01 00:00:00
Action	Leak Reported		
Action Type	RESPONSE	Date	1992-08-28 00:00:00

MapHazardsPro Radius Search Report

Surrounding Sites Details

Action	Other Report / Document		
Action Type	RESPONSE	Date	1995-10-16 00:00:00
Action	Request for Closure		

Record Details

Facility Program	Leaking Underground Storage Tank Cleanup Site
-------------------------	---

Record Details

Case Type	LUST Cleanup Site	Status	Completed - Case Closed
Status Date	8/31/2015 12:00:00 AM	Cuf Case	YES
Lead Agency	SANTA CLARA COUNTY LOP	Local Agency	SANTA CLARA COUNTY LOP
Rb Case Number	14-574	Loc Case Number	07S1W12G02f
File Location	All Files are on GeoTracker or in the Local Agency Database	Potential Contaminants Of Concern	Gasoline
Potential Media Affected	Other Groundwater (uses other than drinking water)	Site History	April 1991 - 3 fuel underground storage tanks (USTs) and 1 waste oil UST were removed from the site. Holes were noted by the Fire Department in a fuel UST and the waste oil UST. The maximum Total Petroleum Hydrocarbons (TPH) as Gasoline (TPHg) concentration reported in soil was 17,000 parts per million (ppm). September 2000 - 1 geoprobe boring (GP1) was advanced to 30 feet and a grab groundwater sample was collected and reported to contain 77,000 parts per billion (ppb) TPHg and 9,300 ppb Benzene. June 2003 - 3 additional geoprobe borings (GP2 through GP4) were advanced onsite. TPHg and Benzene were detected in grab groundwater samples at concentrations up to 830 ppb and 3.3 ppb, respectively. In August 2003 4 additional geoprobe borings (GP5 through GP8) were advanced offsite for the collection of grab groundwater samples. TPHg and Benzene were not reported to be present above the laboratory reporting limits. Low concentrations of Tert Butyl Alcohol (TBA) and di-isopropyl ether (DIPE)

MapHazardsPro Radius Search Report

Surrounding Sites Details

were detected in GP6. In September 2003, 3 monitoring wells (MW1 through MW3) were installed onsite to 30 feet below the ground surface (ft bgs). Also at this time, a soil vapor extraction pilot test was conducted. In October 2005 - 3 extraction wells (EW1 through EW3) and one air sparge well (SW1) were installed onsite. The highest concentrations of petroleum hydrocarbons were detected in soil samples collected between 15-24.5 ft bgs. TPHg, TPHd, and benzene were detected in groundwater samples collected from the extraction wells at concentrations up to 49,000 ppb, 14,000 ppb and 5,900 ppb, respectively. Between February 2006 and June 2007, multiple extended interim remedial extraction events were conducted utilizing a mobile multi-phase extraction system (MPE). The system only operated during daylight hours. It is estimated that 91,777 gallons of groundwater were extracted and 952 pounds of hydrocarbons were removed during these events. Between November and December 2007, 2 extraction wells (EW4 and EW5), 2 sparge wells (SW2 and SW3), and 4 groundwater wells (MW4 through MW7) were installed onsite. In August 2008, 4 additional groundwater wells (MW8 through MW11) were installed offsite. The addition of these wells defined the groundwater plume. In October, an air sparge feasibility test was conducted. Based on the results of the test, air sparge was deemed to be an effective remedial method. July 2009 - A Corrective Action Plan (CAP) was submitted that recommended the use of dual phase extraction (DPE) along with air sparging to remediate the site. DPE operated onsite from June 2013 - August 2014. It is estimated that the system extracted 121,530 gallons of groundwater and 1,422 pounds of petroleum hydrocarbons. In December 2014, 8 soil vapor probes (VP1 through VP6) were installed onsite to depths between 3.5 and 10 ft bgs. VP1 through VP3 had multiple depth probes. VP4 was not completed due to the presence of buried masonry that could not be penetrated. Additionally, refusal was met in VP1 and VP2B requiring completion at shallower depths than 5 and 10 ft bgs. Benzene, Toluene, Ethylbenzene and Xylenes (BTEX) were not reported to be present in the soil vapor samples above the laboratory reporting limits. TPHg was reported at a maximum concentration of 4.1 micrograms per liter (g/L). Oxygen was reported in the samples at concentrations between 15 and 21%. Tetrachloroethene (PCE) was reported in one sample VP5 from 5 ft bgs at a concentration of 150 g/m³; the 7 other soil vapor samples were not reported to have PCE present above the laboratory reporting limits. The detected PCE concentration is below the Environmental Screening Levels and California Human Health Screening Levels for both residential and commercial site usage. Vapor probe VP5 was located near well MW4 in the northwestern corner of the property away from the USTs. The source of the PCE in soil vapor is unclear and

MapHazardsPro Radius Search Report

Surrounding Sites Details

undefined and should be further assessed. Since the detection was not near a waste oil UST (potential source), we cannot require additional investigation. This case closure will be copied to the Regional Water Quality Control Board. The soil samples collected were not reported to have concentrations of TPHg, BTEX or MtBE above the laboratory reporting limits. One soil sample was reported to have a concentration of 0.019 ppm Naphthalene above the laboratory reporting limit. In February 2015, the final groundwater monitoring event was conducted and reported maximum concentrations of 1,100 ppb TPHg, 62 ppb Benzene, 1.3 ppb Toluene, 12 ppb Ethylbenzene, 5.9 ppb Xylenes, 1.9 ppb MtBE, and 38 ppb Tert Butyl Alcohol (TBA). With the exception of MtBE, the maximum concentrations were reported in the samples collected from wells MW1 and MW2. 5 of the 7 extraction wells were dry at this time.

Begin Date	4/5/1991 12:00:00 AM	How Discovered	Tank Closure
Stop Method	Close and Remove Tank	Estimated Status	Closed case or No Further Action

Site Status History

Status	Open - Case Begin Date	Status Date	1991-04-05 00:00:00
Status	Open - Site Assessment	Status Date	1991-04-05 00:00:00
Status	Open - Remediation	Status Date	2004-12-08 00:00:00
Status	Open - Site Assessment	Status Date	2006-02-07 00:00:00
Status	Open - Remediation	Status Date	2013-06-14 00:00:00
Status	Open - Verification Monitoring	Status Date	2014-08-05 00:00:00
Status	Open - Eligible for Closure	Status Date	2015-05-19 00:00:00
Status	Completed - Case Closed	Status Date	2015-08-31 00:00:00

Site Regulatory Activities

There were a total of 135 records in the Site Regulatory Activities table. We are only displaying 50 of those in this report in order to keep the size of this report manageable. If you would like the full site record, please contact the responsible regulatory agency noted above.

Action Type	Other	Date	1991-04-05 00:00:00
Action	Leak Discovery		

MapHazardsPro Radius Search Report

Surrounding Sites Details

Action Type	Other	Date	1991-04-05 00:00:00
Action	Leak Stopped		
Action Type	Other	Date	1991-04-08 00:00:00
Action	Leak Reported		
Action Type	RESPONSE	Date	2000-02-01 00:00:00
Action	Correspondence		
Action Type	ENFORCEMENT	Date	2000-02-09 00:00:00
Action	Notice of Responsibility - #0092		
Action Type	RESPONSE	Date	2000-06-20 00:00:00
Action	Tank Removal Report / UST Sampling Report		
Action Type	ENFORCEMENT	Date	2000-06-23 00:00:00
Action	Verbal Communication		
Action Type	ENFORCEMENT	Date	2000-08-05 00:00:00
Action	Staff Letter - #22287		
Action Type	RESPONSE	Date	2000-09-21 00:00:00
Action	Soil and Water Investigation Workplan		
Action Type	RESPONSE	Date	2000-11-02 00:00:00
Action	Soil and Water Investigation Report		
Action Type	RESPONSE	Date	2000-11-06 00:00:00
Action	Unauthorized Release Form		
Action Type	RESPONSE	Date	2001-10-29 00:00:00
Action	Well Installation Workplan		
Action Type	RESPONSE	Date	2003-10-01 00:00:00
Action	Soil and Water Investigation Report		
Action Type	RESPONSE	Date	2004-01-07 00:00:00
Action	Monitoring Report - Quarterly		
Action Type	RESPONSE	Date	2004-06-24 00:00:00
Action	Remedial Progress Report		
Action Type	ENFORCEMENT	Date	2004-07-27 00:00:00
Action	Staff Letter - #44455		
Action Type	RESPONSE	Date	2004-09-15 00:00:00
Action	Monitoring Report - Quarterly		

MapHazardsPro Radius Search Report

Surrounding Sites Details

Action Type	RESPONSE	Date	2004-10-15 00:00:00
Action	Corrective Action Plan / Remedial Action Plan		
Action Type	RESPONSE	Date	2004-12-08 00:00:00
Action	Interim Remedial Action Plan		
Action Type	RESPONSE	Date	2004-12-15 00:00:00
Action	Monitoring Report - Quarterly		
Action Type	ENFORCEMENT	Date	2005-06-13 00:00:00
Action	Staff Letter - #50316		
Action Type	RESPONSE	Date	2005-06-22 00:00:00
Action	Monitoring Report - Quarterly		
Action Type	RESPONSE	Date	2005-06-22 00:00:00
Action	Monitoring Report - Quarterly		
Action Type	RESPONSE	Date	2005-08-10 00:00:00
Action	Monitoring Report - Quarterly		
Action Type	RESPONSE	Date	2005-12-22 00:00:00
Action	Well Installation Report		
Action Type	ENFORCEMENT	Date	2006-02-01 00:00:00
Action	Staff Letter - #6012		
Action Type	RESPONSE	Date	2006-02-03 00:00:00
Action	Other Workplan		
Action Type	REMEDICATION	Date	2006-02-15 00:00:00
Action	In Situ Physical/Chemical Treatment (other than SVE)		
Action Type	RESPONSE	Date	2006-02-17 00:00:00
Action	Well Installation Report		
Action Type	ENFORCEMENT	Date	2006-02-24 00:00:00
Action	Staff Letter - #604220		
Action Type	RESPONSE	Date	2006-03-05 00:00:00
Action	Risk Assessment Report		
Action Type	REMEDICATION	Date	2006-04-01 00:00:00
Action	In Situ Physical/Chemical Treatment (other than SVE)		
Action Type	RESPONSE	Date	2006-08-06 00:00:00

MapHazardsPro Radius Search Report

Surrounding Sites Details

Action	Remedial Progress Report		
Action Type	RESPONSE	Date	2007-03-29 00:00:00
Action	Remedial Progress Report		
Action Type	ENFORCEMENT	Date	2007-04-10 00:00:00
Action	Staff Letter - #70014		
Action Type	RESPONSE	Date	2007-04-30 00:00:00
Action	Monitoring Report - Quarterly		
Action Type	REMEDICATION	Date	2007-05-22 00:00:00
Action	In Situ Physical/Chemical Treatment (other than SVE)		
Action Type	ENFORCEMENT	Date	2007-06-27 00:00:00
Action	Staff Letter - #707260		
Action Type	RESPONSE	Date	2007-06-29 00:00:00
Action	Soil and Water Investigation Report		
Action Type	RESPONSE	Date	2007-06-29 00:00:00
Action	Soil and Water Investigation Report		
Action Type	RESPONSE	Date	2007-07-30 00:00:00
Action	Monitoring Report - Quarterly		
Action Type	ENFORCEMENT	Date	2007-08-09 00:00:00
Action	Staff Letter - #7098		
Action Type	RESPONSE	Date	2007-08-30 00:00:00
Action	Remedial Progress Report		
Action Type	RESPONSE	Date	2007-09-19 00:00:00
Action	Well Installation Report		
Action Type	RESPONSE	Date	2007-09-30 00:00:00
Action	Soil and Water Investigation Workplan		
Action Type	ENFORCEMENT	Date	2007-10-09 00:00:00
Action	Staff Letter - #709001		
Action Type	RESPONSE	Date	2007-10-30 00:00:00
Action	Monitoring Report - Quarterly		
Action Type	ENFORCEMENT	Date	2007-12-18 00:00:00
Action	Staff Letter - #708121		

MapHazardsPro Radius Search Report

Surrounding Sites Details

Action Type	RESPONSE	Date	2008-01-30 00:00:00
Action	Corrective Action Plan / Remedial Action Plan		
Action Type	RESPONSE	Date	2008-01-30 00:00:00
Action	Monitoring Report - Quarterly		

Record Details

Case Type	LUST Cleanup Site	Status	Completed - Case Closed
Status Date	10/31/1995 12:00:00 AM	Cuf Case	NO
Lead Agency	SANTA CLARA COUNTY LOP	Local Agency	SANTA CLARA COUNTY LOP
File Location	All Files are on GeoTracker or in the Local Agency Database	Potential Contaminants Of Concern	Gasoline
Potential Media Affected	Soil	Begin Date	1/1/1991 12:00:00 AM
Estimated Status	Closed case or No Further Action		

Site Status History

Status	Open - Case Begin Date	Status Date	1991-01-01 00:00:00
Status	Completed - Case Closed	Status Date	1995-10-31 00:00:00

Site Regulatory Activities

Action Type	Other	Date	1991-01-01 00:00:00
Action	Leak Reported		
Action Type	ENFORCEMENT	Date	1991-10-31 00:00:00
Action	Closure/No Further Action Letter		
Action Type	RESPONSE	Date	1993-02-22 00:00:00
Action	Other Report / Document		

MapHazardsPro Radius Search Report

Surrounding Sites Details

Record Details

Facility Program Leaking Underground Storage Tank Cleanup Site

Record Details

Epa Id	CAD982358988	Npl	Not on the NPL
Is Federal Facility	No	Non Npl Status	NFRAP-Site does not qualify for the NPL based on existing information
Cerclis Web Link	https://cumulis.epa.gov/supercpad/cursites/csitinfo.cfm?id=0903182&msspp=med		

Record Details

Facility Program Cleanup Program Site

Record Details

Case Type	Cleanup Program Site	Status	Completed - Case Closed
Status Date	3/19/2009 12:00:00 AM	Cuf Case	NO
Lead Agency	SAN FRANCISCO BAY RWQCB (REGION	Rb Case Number	43S1090

MapHazardsPro Radius Search Report

Surrounding Sites Details

Loc Case Number	2) 07S1E07L01f	File Location	Regional Board
Potential Contaminants Of Concern	Gasoline, Benzene, Diesel	Potential Media Affected	Aquifer used for drinking water supply
Begin Date	7/1/1985 12:00:00 AM	How Discovered	Subsurface Monitoring
Stop Method	Close and Remove Tank	Estimated Status	Closed case or No Further Action

Site Status History

Status	Open - Case Begin Date	Status Date	1985-07-01 00:00:00
Status	Open - Remediation	Status Date	2007-02-01 00:00:00
Status	Open - Site Assessment	Status Date	2007-02-01 00:00:00
Status	Completed - Case Closed	Status Date	2009-03-19 00:00:00

Site Regulatory Activities

Action Type	REMEDIATION	Date	1985-07-01 00:00:00
Action	In Situ Physical/Chemical Treatment (other than SVE)		
Action Type	Other	Date	1985-07-01 00:00:00
Action	Leak Discovery		
Action Type	Other	Date	1985-07-01 00:00:00
Action	Leak Reported		
Action Type	REMEDIATION	Date	1989-05-01 00:00:00
Action	Excavation		
Action Type	REMEDIATION	Date	2005-11-01 00:00:00
Action	Excavation		
Action Type	RESPONSE	Date	2007-06-01 00:00:00
Action	Other Report / Document		
Action Type	RESPONSE	Date	2008-11-26 00:00:00
Action	Tank Removal Report / UST Sampling Report		
Action Type	RESPONSE	Date	2009-02-18 00:00:00
Action	CAP/RAP - Other Report		
Action Type	ENFORCEMENT	Date	2009-03-19 00:00:00

MapHazardsPro Radius Search Report

Surrounding Sites Details

Action Closure/No Further Action Letter

Record Details

Source Type	Annual/Biennial Report updated with Notification	Receive Date	05/19/2016
Non Notifier	Not a non-notifier	Location Country	US
Land Type	Private	Contact Phone	408-292-2140 x
Contact Fax	408-292-2157	Contact Email Address	CARTERHANE@HOTMAIL.COM
Contact Title	PRESIDENT	Federal Waste Generator	Large Quantity Generator
Short Term Generator	No	Importer Activity	No
Mixed Waste Generator	No	Transporter Activity	No
Transfer Facility	No	Tsd Activity	Yes
Recycler Activity	No	Onsite Burner Exemption	No
Furnace Exemption	No	Underground Injection Activity	No
Receives Waste From Off Site	No	Universal Waste Destination Facility	No
Used Oil Transporter	No	Used Oil Transfer Facility	No
Used Oil Processor	No	Used Oil Refiner	No
Used Oil Burner	No	Used Oil Market Burner	No
Used Oil Specification Marketer	No	Sub K Part College	No
Sub K Part Hospital	No	Sub K Part Non Profit	No
Sub K Part Withdrawal	No	Include In National Report	Yes
Reporting Cycle Year	2015	Large Quantity Handlers Of Universal Wastes	No

MapHazardsPro Radius Search Report

Surrounding Sites Details

Contact Address	650 UNIVERSITY AVE, SAN JOSE, CA 95110	Contact Name	CARTER HANE
Wastes	CHROMIUM, CORROSIVE WASTE, Liquids with pH < 2 with metals, Metal sludge (see 121), WASTEWATER TREATMENT SLUDGES FROM ELECTROPLATING OPERATIONS, EXCEPT FROM THE FOLLOWING PROCESSES: (1) SULFURIC ACID ANODIZING OF ALUMINUM; (2) TIN PLATING ON CARBON STEEL; (3) ZINC PLATING (SEGREGATED BASIS) ON CARBON STEEL; (4) ALUMINUM OR ZINC-ALUMINUM PLATING ON CARBON STEEL; (5) CLEANING/STRIPPING ASSOCIATED WITH TIN, ZINC, AND ALUMINUM PLATING ON CARBON STEEL; AND (6) CHEMICAL ETCHING AND MILLING OF ALUMINUM.	Naics	ELECTROPLATING, PLATING, POLISHING, ANODIZING, AND COLORING
Violations	Violations Found, Returned to Compliance	Online Data Url	http://oaspub.epa.gov/enviro/fii_query_dtl.disp_program_facility?pgm_sys_id_in=CAD009112269&pgm_sys_acrnm_in=RCRAINFO

Violations

Evaluation Start Date	03/08/2006	Evaluation Agency	State Contractor/Grantee
Found Violation Flag	Yes	Citizen Complaint Flag	No
Multimedia Inspection Flag	No	Sampling Flag	No
Not Subtitle C Flag	No	Evaluation Type Description	COMPLIANCE EVALUATION INSPECTION ON-SITE
Land Type	Private	Violation Sequence Number	5002
Violation Short Description	Generators - General	Violation Determined Date	03/08/2006
Actual Return To Compliance Date	03/29/2006	Return To Compliance Qualifier	Observed
Enforcement Action Date	03/08/2006	Corrective Action Component Flag	No
Enforcement Type Description	WRITTEN INFORMAL		
Evaluation Start Date	07/14/2003	Evaluation Agency	State Contractor/Grantee
Found Violation Flag	Yes	Citizen Complaint Flag	No
Multimedia Inspection Flag	No	Sampling Flag	No
Not Subtitle C Flag	No	Evaluation Type	COMPLIANCE EVALUATION INSPECTION

MapHazardsPro Radius Search Report

Surrounding Sites Details

Land Type	Private	Description	ON-SITE
Violation Short Description	Generators - General	Violation Sequence Number	5001
Actual Return To Compliance Date	07/24/2003	Violation Determined Date	07/14/2003
Enforcement Action Date	07/14/2003	Return To Compliance Qualifier	Observed
Enforcement Type Description	WRITTEN INFORMAL	Corrective Action Component Flag	No
Evaluation Start Date	11/09/2015	Evaluation Agency	State
Found Violation Flag	Yes	Citizen Complaint Flag	No
Multimedia Inspection Flag	No	Sampling Flag	No
Not Subtitle C Flag	No	Evaluation Type Description	COMPLIANCE EVALUATION INSPECTION ON-SITE
Land Type	Private	Violation Sequence Number	6004
Violation Short Description	Generators - Records/Reporting	Violation Determined Date	11/09/2015
Evaluation Start Date	11/09/2015	Evaluation Agency	State
Found Violation Flag	Yes	Citizen Complaint Flag	No
Multimedia Inspection Flag	No	Sampling Flag	No
Not Subtitle C Flag	No	Evaluation Type Description	COMPLIANCE EVALUATION INSPECTION ON-SITE
Land Type	Private	Violation Sequence Number	6003
Violation Short Description	Generators - Records/Reporting	Violation Determined Date	11/09/2015
Evaluation Start Date	11/09/2015	Evaluation Agency	State
Found Violation Flag	Yes	Citizen Complaint Flag	No
Multimedia Inspection Flag	No	Sampling Flag	No
Not Subtitle C Flag	No	Evaluation Type Description	COMPLIANCE EVALUATION INSPECTION ON-SITE
Land Type	Private	Violation Sequence Number	6006
Violation Short Description	Generators - General	Violation Determined Date	11/09/2015
Evaluation Start Date	11/09/2015	Evaluation Agency	State

MapHazardsPro Radius Search Report

Surrounding Sites Details

Date			
Found Violation Flag	Yes	Citizen Complaint Flag	No
Multimedia Inspection Flag	No	Sampling Flag	No
Not Subtitle C Flag	No	Evaluation Type Description	COMPLIANCE EVALUATION INSPECTION ON-SITE
Land Type	Private	Violation Sequence Number	6005
Violation Short Description	Generators - Pre-transport	Violation Determined Date	11/09/2015
Evaluation Start Date	11/09/2015	Evaluation Agency	State
Found Violation Flag	Yes	Citizen Complaint Flag	No
Multimedia Inspection Flag	No	Sampling Flag	No
Not Subtitle C Flag	No	Evaluation Type Description	COMPLIANCE EVALUATION INSPECTION ON-SITE
Land Type	Private	Violation Sequence Number	6001
Violation Short Description	Generators - Pre-transport	Violation Determined Date	11/09/2015

Biennial Hazardous Waste Reporting

Reporting Year	2001	Generation Tons	9.000136
Shipped Tons	9.000136	Managed Tons	0
Received Tons	0	Online Details Link	https://oaspub.epa.gov/enviro/brs_report_v2.get_data?hand_id=CAD009112269&rep_year=2001&naic_code=&naic_code_desc=&yvalue=2001&mopt=0&mmopt=&wst_

Reporting Year	2005	Generation Tons	9.3
Shipped Tons	9.3	Managed Tons	0
Received Tons	0	Online Details Link	https://oaspub.epa.gov/enviro/brs_report_v2.get_data?hand_id=CAD009112269&rep_year=2005&naic_code=&naic_code_desc=&yvalue=2005&mopt=0&mmopt=&wst_sear

Reporting Year	2015	Generation Tons	11.444375
Shipped Tons	11.44435	Managed Tons	0
Received Tons	0	Online Details Link	https://oaspub.epa.gov/enviro/brs_report_v2.get_data?hand_id=CAD009112269&rep_year=2015&naic_code=&naic_code_desc=&yvalue=2015&mopt=0&mmopt=&wst_s

MapHazardsPro Radius Search Report

Surrounding Sites Details

Owner and Operator Info

Owner Operator Indicator	CP	Owner Operator Name	CARTER HANE
Owner Operator Type	P	Date Became Current	01/01/1978
Phone	x		
Owner Operator Indicator	CP	Owner Operator Name	CARTER HANE
Owner Operator Type	P	Date Became Current	01/01/1978
Phone	x		
Owner Operator Indicator	CO	Owner Operator Name	CARTER HANE
Owner Operator Type	P	Date Became Current	01/01/1978
Phone	x		
Owner Operator Indicator	CP	Owner Operator Name	CARTER HANE
Owner Operator Type	P	Date Became Current	01/01/1978
Phone	x		
Owner Operator Indicator	CO	Owner Operator Name	CARTER HANE
Owner Operator Type	P	Date Became Current	01/01/1978
Phone	408-292-2140 x	Address	650 UNIVERSITY AVE, SAN JOSE, CA 95110
Owner Operator Indicator	CO	Owner Operator Name	CARTER HANE
Owner Operator Type	P	Date Became Current	01/01/1978
Phone	x	Address	650 UNIVERSITY AVE, SAN JOSE, CA 95110
Owner Operator Indicator	CP	Owner Operator Name	NOT REQUIRED
Owner Operator Type	P	Phone	415-555-1212 x
Owner Operator Indicator	CO	Owner Operator Name	HANE & HANE
Owner Operator Type	P	Phone	415-555-1212 x

MapHazardsPro Radius Search Report

Surrounding Sites Details

Record Details

Phone	4082922140	Fax	4082922157
Operator Name	carter hane	Operator Phone	4084267362
Owner Name	UNIVERSITY PLATING	Owner Phone	4082922140
E Contact Name	Edgar parra	E Contact Phone	408 8365158
E Contact Mailing Address	2027 sarasota ave	Primary Regulator	Santa Clara County Environmental Health
Hazardous Materials Business Plan Facility	Yes	Accidental Release Prevention Facility	No
Ust Facility	No	Aboveground Storage Tank	No
Hazardous Waste Generator	Yes	Recycler	No
Household Hazardous Waste Collection	No	Onsite Hazardous Waste Treatment	Yes
Mailing Address	650 UNIVERSITY AV, SAN JOSE, CA 95110	Owner Address	650 UNIVERSITY AV, SAN JOSE, CA 95110
E Contact Address	carterhane@hotmail.com, san jose, CA 95122		

Record Details

Ei Id	10354795	Facility Program	Hazardous Waste Onsite Treatment
--------------	----------	-------------------------	----------------------------------

Violations

Violation Date	11/9/2015 12:00:00 AM	Citation	HSC 6.5 Multiple - California Health and Safety Code, Chapter 6.5, Section(s) Multiple
Violation Description	Tiered Permitting Program - Operations/Maintenance - General	Violation Notes	Chromate system utilizes addition of metabisulfite to reduce Cr6+ to Cr3+. Addition of chemicals is done manually, where regulations require automated addition.
Violation Division	Santa Clara County Environmental Health	Violation Program	PBR
Violation Source	CERS		
Violation Date	11/9/2015 12:00:00 AM	Citation	HSC 6.95 25508(a)(1) - California Health and

MapHazardsPro Radius Search Report

Surrounding Sites Details

Violation Description	Failure to complete and electronically submit hazardous material inventory information for all reportable hazardous materials on site at or above reportable quantities.	Violation Notes	Safety Code, Chapter 6.95, Section(s) 25508(a)(1) Last HMBP information submitted accounts only for materials stored in the waste treatment area. A complete HMBP must account for all materials stored onsite at or above reporting thresholds (including all plating and rinse baths).
Violation Division	Santa Clara County Environmental Health	Violation Program	HMRRP
Violation Source	CERS		
Violation Date	11/9/2015 12:00:00 AM	Citation	HSC 6.5 Multiple - California Health and Safety Code, Chapter 6.5, Section(s) Multiple
Violation Description	RCRA Large Quantity Generator Program - Administration/Documentation - General	Violation Notes	Facility generated over 12,000kg of hazardous waste in a reporting year and failed to conduct a source reduction evaluation review and plan pursuant to CCR 67100.5. Facility stated that they do not meet the requirements to create a Waste Minimization Plan
Violation Division	Santa Clara County Environmental Health	Violation Program	HWLQG
Violation Source	CERS		
Violation Date	11/9/2015 12:00:00 AM	Citation	22 CCR 15 66265.16 - California Code of Regulations, Title 22, Chapter 15, Section(s) 66265.16
Violation Description	Failure to provide employees within the first six months after the date of their employment, or assignment to the facility, or to work unsupervised, or to a new position at a facility with hazardous waste training to ensure employees are competent in the following areas: hazardous waste management procedures (including contingency plan implementation) relevant to the positions in which they are employed, emergency response and emergency equipment, and procedures for using, inspecting, repairing, and replacing facility emergency and monitoring equipment. In addition, the owner/operator shall ensure facility personnel take part in an annual review of the initial training and training records training records on current personnel shall be kept until closure of the facility. Training records on former employees shall be kept for at least three years from the date the employee last worked at the facility. The records shall include the following: the job title for each position at the facility related to hazardous waste management, and the name of the employee filling each job; a written job description for each position, duties of facility personnel assigned to each position, and a written description of the type and amount of both introductory and continuing training that will be given to each person filling a position.	Violation Notes	Training record indicates that hazardous waste training will be provided by an outside vendor every 3 years. last noted exterior provider training was by Du-All Safety in 2009.
Violation Division	Santa Clara County Environmental Health	Violation Program	HWLQG
Violation Source	CERS		
Violation Date	11/9/2015 12:00:00 AM	Citation	22 CCR 12 66262.23(a)(4) - California Code of

MapHazardsPro Radius Search Report

Surrounding Sites Details

Violation Description	Failure to send hazardous waste manifest copies to DTSC.	Violation Notes	Regulations, Title 22, Chapter 12, Section(s) 66262.23(a)(4) Both the TSDF and Generator copy of Manifest #013367497JJK (Ship Date: 9/29/2014) were reviewed at the facility, but a copy of the manifest was not submitted to DTSC.
Violation Division	Santa Clara County Environmental Health	Violation Program	HWLQG
Violation Source	CERS		
Violation Date	11/9/2015 12:00:00 AM	Citation	22 CCR 12 66262.40(a) - California Code of Regulations, Title 22, Chapter 12, Section(s) 66262.40(a)
Violation Description	Failure to maintain uniform hazardous waste manifest, consolidated manifest, or bills of lading copies for three years.	Violation Notes	The TSDF copy of Manifest #012207871JJK (Ship Date: 11/27/2013) was not retained onsite. If facility did not receive a TSDF copy, an exception report is required to be submitted to DTSC within 45 days of the waste shipment [CCR 66262.42].
Violation Division	Santa Clara County Environmental Health	Violation Program	HWLQG
Violation Source	CERS		
Violation Date	11/9/2015 12:00:00 AM	Citation	22 CCR 15 66265.173 - California Code of Regulations, Title 22, Chapter 15, Section(s) 66265.173
Violation Description	Failure to properly close hazardous waste containers when not in active use.	Violation Notes	Bucket of waste in lab is open.
Violation Division	Santa Clara County Environmental Health	Violation Program	HWLQG
Violation Source	CERS		
Violation Date	11/9/2015 12:00:00 AM	Citation	22 CCR 15 66265.197 - California Code of Regulations, Title 22, Chapter 15, Section(s) 66265.197
Violation Description	Failure to properly close a hazardous waste tank system ensuring the minimization of further maintenance and that the following requirements are met: a) The owner or operator shall remove or decontaminate all waste residues, contaminated containment system components (liners, etc.), contaminated soils, and structures and equipment contaminated with waste, and manage them as hazardous waste. The closure plan, closure activities, cost estimates for closure, and financial responsibility for tank systems shall meet all of the requirements specified in articles 7 and 8 of this chapter.b) If the owner or operator demonstrates that not all contaminated soils can be practicably removed or decontaminated as required in subsection (a) of this section, then the owner or operator shall close the tank system and perform post-closure care in accordance with the closure and post-closure care requirements that apply to landfills (section 66265.310). In addition, for the purposes of closure, post-closure, and financial responsibility, such a tank system is then considered to be a landfill, and the owner or operator shall meet all of the requirements for landfills specified in articles 7 and 8 of this chapter.c) If an owner or operator has a tank	Violation Notes	Three tanks used for the treatment of hazardous waste were replaced in 2015 but documentation of proper closure and disposal of the tanks was not available. Corrective Action: Please explain how these tanks were closed and were disposed of. Tanks must e

MapHazardsPro Radius Search Report

Surrounding Sites Details

system which does not have secondary containment that meets the requirements of section 66265.193(b) through (f) and which has not been granted a variance from the secondary containment requirements in accordance with section 66265.193(g), then:1) The closure plan for the tank system shall include both a plan for complying with subsection (a) of this section and a contingent plan for complying with subsection b) of this section;2) A contingent post-closure plan for complying with subsection (b) of this section shall be prepared and submitted as part of the permit application;3) The cost estimates calculated for closure and post-closure care shall reflect the costs of complying with the contingent closure plan and the contingent post-closure plan, if these costs are greater than the costs of complying with the closure plan prepared for the expected closure under subsection (a) of this section;4) Financial assurance shall be based on the cost estimates in subsection c)3) of this section;5) For the purposes of the contingent closure and post-closure plans, such a tank system is considered to be a landfill, and the contingent plans shall meet all of the closure, post-closure, and financial responsibility requirements for landfills under articles 7 and 8 of this chapter.

Violation Division	Santa Clara County Environmental Health	Violation Program	PBR
Violation Source	CERS		
Violation Date	11/9/2015 12:00:00 AM	Citation	22 CCR 45 67450.2(c)(10) - California Code of Regulations, Title 22, Chapter 45, Section(s) 67450.2(c)(10)
Violation Description	Failure of the generator to prepare, maintain, and submit to CUPA an annual report containing the following information:(A) The serial number(s) of the FTU(s) involved in treatment; (B) The physical and mailing address of the business entity which owns or operates the FTU(s); (C) The name, title and telephone number of each FTU contact person; (D) The name and address or legal description of the facility; (E) The facility identification number; (F) The number of days each FTU was operated; (G) The quantity of hazardous waste(s) treated by each FTU; (H) The composition and hazardous characteristics of the influent hazardous waste(s); (I) The treatment method(s) used for each hazardous waste treated by each FTU; (J) The quantity, composition and hazardous characteristic(s) of any treatment effluent or residual discharged from each FTU to a POTW, if applicable; and (K) The quantity, composition, hazardous characteristic(s) and disposition of any FTU treatment effluent or residual that was not discharged to a POTW, if applicable.	Violation Notes	Annual treatment renewal submitted 2/2015 includes additional information not pertinent to the system. Marked up copy of notification provided.
Violation Division	Santa Clara County Environmental Health	Violation Program	PBR
Violation Source	CERS		
Violation Date	11/9/2015 12:00:00 AM	Citation	22 CCR 15 66265.52 - California Code of

MapHazardsPro Radius Search Report

Surrounding Sites Details

Violation Description	Failure to include all of the following in the Contingency Plan: 1) A description of actions the facility personnel shall take response to fires, explosions, or any unplanned sudden or non-sudden release of hazardous waste or hazardous waste constituents to air, soil, or surface water at the facility;2) A description of arrangements agreed to by local police departments, fire departments, hospitals, contractors, and State and local emergency response teams to coordinate emergency services;3) All names, addresses, and phone numbers (office and home) of all persons qualified to act as emergency coordinator and this list shall be kept up to date. Where more than one person is listed, one shall be named as primary emergency coordinator and others shall be listed in the order in which they will assume responsibility as alternates;4) A list of all emergency equipment at the facility (such as fire extinguishing systems, spill control equipment, communications and alarm systems (internal and external), and decontamination equipment), where this equipment is required. This list shall be kept up to date. In addition, the plan shall include the location and a physical description of each item on the list, and a brief outline of its capabilities;5) An evacuation plan for facility personnel where there is a possibility that evacuation could be necessary. This plan is to describe signal(s) to be used to begin evacuation, evacuation routes, and alternate evacuation routes (in cases where the primary routes could be blocked by releases of hazardous waste or fires);6) The current telephone number of the California Emergency Management Agency; and7) If the owner or operator has already prepared a Spill Prevention, Control, and Countermeasures (SPCC) or some other emergency or contingency plan, the owner or operator need only amend that plan to incorporate hazardous waste management provisions that are sufficient to comply with the requirements of this chapter.	Violation Notes	Regulations, Title 22, Chapter 15, Section(s) 66265.52 Facility could not produce a complete contingency plan. Portions of the plan were available but a complete plan was not available. Unidocs version of the Contingency plan from 2012 was onsite, but was incomplete in that it did not have updated phone nu
Violation Division	Santa Clara County Environmental Health	Violation Program	HWLQG
Violation Source	CERS		
Violation Date	11/9/2015 12:00:00 AM	Citation	HSC 6.95 25508(a)(1) - California Health and Safety Code, Chapter 6.95, Section(s) 25508(a)(1)
Violation Description	Failure to complete and electronically submit a site map with all required content.	Violation Notes	Site map submitted 7/1/15 is incomplete. CERS response on 8/2/15 asked for map to be revised prior to next inspection. Map does not indicate storage areas 8, 2, 3, or 5 or the oxidizer shed. It also is missing the locations of local water and gas shut-o
Violation Division	Santa Clara County Environmental Health	Violation Program	HMRRP
Violation Source	CERS		

MapHazardsPro Radius Search Report

Surrounding Sites Details

Violation Date	11/9/2015 12:00:00 AM	Citation	22 CCR 15 66265.194 - California Code of Regulations, Title 22, Chapter 15, Section(s) 66265.194
Violation Description	Failure to maintain the following general tank operating requirements:a) Hazardous wastes or treatment reagents shall not be placed in a tank system if they could cause the tank, its ancillary equipment, or the secondary containment system to rupture, leak, corrode, or otherwise fail.b) The owner or operator shall use appropriate controls and practices to prevent spills and overflows from tank or secondary containment systems. These include at a minimum:1) Spill prevention controls (e.g., check valves, dry discount couplings);2) Overfill prevention controls (e.g., level sensing devices, high level alarms, automatic feed cutoff, or bypass to a standby tank); and3) Maintenance of sufficient freeboard in uncovered tanks to prevent overtopping by wave or wind action or by precipitation. Uncovered tanks shall be operated to ensure at least 60 centimeters (2 feet) of freeboard, unless the tank is equipped with a containment structure (e.g., dike or trench), a drainage control system or a diversion structure (e.g., standby tank) with a capacity that equals or exceeds the volume of the top 60 centimeters (2 feet) of the tank.	Violation Notes	Tanks are indicated as being 350 gallons in size and are operated with an open top. Logs of treatment quantities indicate batches of 350 gallons routinely treated. Tanks area not equipped with overfill prevention and do not appear to have at least two f
Violation Division	Santa Clara County Environmental Health	Violation Program	PBR
Violation Source	CERS		
Violation Date	11/9/2015 12:00:00 AM	Citation	HSC 6.5 Multiple - California Health and Safety Code, Chapter 6.5, Section(s) Multiple
Violation Description	Tiered Permitting Program - Administration/Documentation - General	Violation Notes	Tank assessment provided did not include all elements required by Title 22, section 66265.192(h).
Violation Division	Santa Clara County Environmental Health	Violation Program	PBR
Violation Source	CERS		
Violation Date	11/9/2015 12:00:00 AM	Citation	22 CCR 45 67450.3(c)(8) - California Code of Regulations, Title 22, Chapter 45, Section(s) 67450.3(c)(8)
Violation Description	Failure to maintain, reproduce, and provide the following documents at the facility where the FTU is operating:1) The waste analysis plan for the treatment operation;2) The written inspection schedule;3) All training documents;4) The contingency plan;5) A copy of the most recent treatment notification and a copy of the most recent acknowledgement received from the Department, CUPA or authorized agency;6) A copy of any local Air District permit and other permits required for the operation of the FTU; 7) A copy of the closure plan;8) A copy of documents related to the environmental investigation and any cleanup, abatement or other necessary remedial action taken; and 9) Documentation of any convictions, judgments, settlements, or orders resulting from any action by any local, State, or federal environmental or public health enforcement agency concerning	Violation Notes	Waste analysis plan was not available on day of inspection. This was a repeat violation from the prior inspection.

MapHazardsPro Radius Search Report

Surrounding Sites Details

the operation of the facility within the last three years, as the documents would be available under the California Public Records Act.

Violation Division Santa Clara County Environmental Health
Violation Source CERS
Violation Program PBR

Violation Date 11/9/2015 12:00:00 AM

Citation 22 CCR 45 67450.13(a)(1) - California Code of Regulations, Title 22, Chapter 45, Section(s) 67450.13(a)(1)

Violation Description Failure to prepare a written estimate of the cost of closing each unit which includes the cost that would be incurred for closing a treatment unit when using the owner or operator or generator's own staff and/or personal equipment taking into account any salvage value that may be realized from the sale of wastes, facility structure or equipment, land or other facility assets. This estimate shall be submitted as an attachment to the Certification of Financial Assurance for Permit by Rule and Conditionally Authorized Operations/ Maintenance page(s) of the Unified Program Consolidated Form (x/99)).

Violation Notes Closure cost estimate for 2015 was incomplete in that it does not reflect the following: -The cost of a PE certification that the closure is completed in accordance with the facility's Closure Plan and the requirements of Chapter 45, Title 22, CCR [6745

Violation Division Santa Clara County Environmental Health
Violation Source CERS
Violation Program PBR

Violation Date 11/9/2015 12:00:00 AM

Citation 22 CCR 45 67450.3(c)(8) - California Code of Regulations, Title 22, Chapter 45, Section(s) 67450.3(c)(8)

Violation Description Failure to maintain, reproduce, and provide the following documents at the facility where the FTU is operating:1) The waste analysis plan for the treatment operation;2) The written inspection schedule;3) All training documents;4) The contingency plan;5) A copy of the most recent treatment notification and a copy of the most recent acknowledgement received from the Department, CUPA or authorized agency;6) A copy of any local Air District permit and other permits required for the operation of the FTU; 7) A copy of the closure plan;8) A copy of documents related to the environmental investigation and any cleanup, abatement or other necessary remedial action taken; and 9) Documentation of any convictions, judgments, settlements, or orders resulting from any action by any local, State, or federal environmental or public health enforcement agency concerning the operation of the facility within the last three years, as the documents would be available under the California Public Records Act.

Violation Notes Closure plan is incomplete in that it does not address the following: -When each FTU will be closed and the maximum extent of operation during the life of the FTUs. - Closure Plan states that all FTU containment system will be washed, decontaminated, and

Violation Division Santa Clara County Environmental Health
Violation Source CERS
Violation Program PBR

MapHazardsPro Radius Search Report

Surrounding Sites Details

Record Details

Case Type	LUST Cleanup Site	Status	Completed - Case Closed
Status Date	6/3/1997 12:00:00 AM	Cuf Case	NO
Lead Agency	SANTA CLARA COUNTY LOP	Local Agency	SANTA CLARA COUNTY LOP
File Location	All Files are on GeoTracker or in the Local Agency Database	Potential Contaminants Of Concern	Diesel
Potential Media Affected	Soil	Begin Date	4/7/1997 12:00:00 AM
Estimated Status	Closed case or No Further Action		

Site Status History

Status	Open - Case Begin Date	Status Date	1997-04-07 00:00:00
Status	Completed - Case Closed	Status Date	1997-06-03 00:00:00

Site Regulatory Activities

Action Type	RESPONSE	Date	1997-01-07 00:00:00
Action	Other Report / Document		
Action Type	RESPONSE	Date	1997-02-03 00:00:00
Action	Other Report / Document		
Action Type	Other	Date	1997-04-07 00:00:00
Action	Leak Reported		
Action Type	RESPONSE	Date	1997-04-07 00:00:00
Action	Other Report / Document		
Action Type	RESPONSE	Date	1997-04-28 00:00:00
Action	Other Report / Document		
Action Type	ENFORCEMENT	Date	1997-06-03 00:00:00
Action	Closure/No Further Action Letter		

MapHazardsPro Radius Search Report

Surrounding Sites Details

Record Details

Facility Program Leaking Underground Storage Tank Cleanup Site

Record Details

Case Type	LUST Cleanup Site	Status	Completed - Case Closed
Status Date	4/25/2006 12:00:00 AM	Cuf Case	NO
Lead Agency	SANTA CLARA COUNTY LOP	Loc Case Number	07S1W12B03f
File Location	All Files are on GeoTracker or in the Local Agency Database	Potential Contaminants Of Concern	Gasoline
Potential Media Affected	Other Groundwater (uses other than drinking water)	Begin Date	3/10/2003 12:00:00 AM
Estimated Status	Closed case or No Further Action		

Site Status History

Status	Open - Case Begin Date	Status Date	2003-03-10 00:00:00
Status	Open - Site Assessment	Status Date	2003-03-10 00:00:00
Status	Open - Site Assessment	Status Date	2003-08-26 00:00:00
Status	Completed - Case Closed	Status Date	2006-04-25 00:00:00

Site Regulatory Activities

Action Type	ENFORCEMENT	Date	2003-01-07 00:00:00
Action	13267 Requirement		
Action Type	ENFORCEMENT	Date	2003-04-16 00:00:00
Action	Staff Letter		

MapHazardsPro Radius Search Report

Surrounding Sites Details

Action Type	ENFORCEMENT	Date	2003-06-24 00:00:00
Action	Email Correspondence		
Action Type	ENFORCEMENT	Date	2003-06-27 00:00:00
Action	Staff Letter		
Action Type	Other	Date	2003-08-26 00:00:00
Action	Leak Reported		
Action Type	ENFORCEMENT	Date	2003-11-12 00:00:00
Action	Notice of Responsibility - #302111		
Action Type	RESPONSE	Date	2005-06-20 00:00:00
Action	Monitoring Report - Quarterly		
Action Type	ENFORCEMENT	Date	2005-06-28 00:00:00
Action	Staff Letter - #5002826		
Action Type	RESPONSE	Date	2005-08-01 00:00:00
Action	Other Report / Document		
Action Type	ENFORCEMENT	Date	2006-02-24 00:00:00
Action	Staff Letter - #6002422		
Action Type	RESPONSE	Date	2006-04-25 00:00:00
Action	Other Report / Document		
Action Type	ENFORCEMENT	Date	2006-04-25 00:00:00
Action	Closure/No Further Action Letter - #6002524		

Record Details

Case Type	LUST Cleanup Site	Status	Completed - Case Closed
Status Date	2/18/2013 12:00:00 AM	Cuf Case	NO
Lead Agency	SANTA CLARA COUNTY LOP	Local Agency	SANTA CLARA COUNTY LOP
Rb Case Number	14-530	Loc Case Number	07S1W12R03f
File Location	All Files are on GeoTracker or in the Local Agency Database	Potential Contaminants Of	MTBE / TBA / Other Fuel Oxygenates

MapHazardsPro Radius Search Report

Surrounding Sites Details

Potential Media Affected	Other Groundwater (uses other than drinking water)	Concern	
Begin Date	11/5/1998 12:00:00 AM	Site History	Te case was closed on April 25, 2012.
Stop Method	Replace product piping	How Discovered	UST System Modification
		Estimated Status	Closed case or No Further Action

Site Status History

Status	Open - Case Begin Date	Status Date	1998-11-05 00:00:00
Status	Open - Site Assessment	Status Date	1998-11-05 00:00:00
Status	Open - Site Assessment	Status Date	2000-04-06 00:00:00
Status	Open - Remediation	Status Date	2002-06-26 00:00:00
Status	Open - Verification Monitoring	Status Date	2006-12-08 00:00:00
Status	Completed - Case Closed	Status Date	2013-02-18 00:00:00

Site Regulatory Activities

Action Type	RESPONSE	Date	1973-01-01 00:00:00
Action	Other Report / Document		
Action Type	Other	Date	1998-11-05 00:00:00
Action	Leak Stopped		
Action Type	Other	Date	1998-11-25 00:00:00
Action	Leak Discovery		
Action Type	Other	Date	1998-12-01 00:00:00
Action	Leak Reported		
Action Type	RESPONSE	Date	2000-02-29 00:00:00
Action	Other Workplan		
Action Type	RESPONSE	Date	2001-06-07 00:00:00
Action	Other Workplan		
Action Type	ENFORCEMENT	Date	2001-06-08 00:00:00
Action	Staff Letter - #22144		
Action Type	RESPONSE	Date	2001-07-19 00:00:00
Action	Other Report / Document		

MapHazardsPro Radius Search Report

Surrounding Sites Details

Action Type	ENFORCEMENT	Date	2001-07-21 00:00:00
Action	Staff Letter - #22146		
Action Type	RESPONSE	Date	2001-08-17 00:00:00
Action	Other Report / Document		
Action Type	RESPONSE	Date	2001-09-14 00:00:00
Action	Preliminary Site Assessment Report		
Action Type	RESPONSE	Date	2001-09-15 00:00:00
Action	Monitoring Report - Quarterly		
Action Type	RESPONSE	Date	2001-11-07 00:00:00
Action	Corrective Action Plan / Remedial Action Plan		
Action Type	REMEDIATION	Date	2002-04-16 00:00:00
Action	Pump & Treat (P&T) Groundwater		
Action Type	RESPONSE	Date	2002-04-30 00:00:00
Action	CAP/RAP - Other Report		
Action Type	REMEDIATION	Date	2003-06-16 00:00:00
Action	Soil Vapor Extraction (SVE)		
Action Type	RESPONSE	Date	2003-07-23 00:00:00
Action	Other Report / Document		
Action Type	RESPONSE	Date	2006-03-27 00:00:00
Action	Unauthorized Release Form		
Action Type	RESPONSE	Date	2006-05-22 00:00:00
Action	Tank Removal Report / UST Sampling Report		
Action Type	RESPONSE	Date	2007-02-12 00:00:00
Action	Remedial Progress Report		
Action Type	RESPONSE	Date	2007-05-15 00:00:00
Action	NPDES / WDR Reports		
Action Type	ENFORCEMENT	Date	2009-07-28 00:00:00
Action	Staff Letter		
Action Type	RESPONSE	Date	2009-07-31 00:00:00
Action	Monitoring Report - Semi-Annually		
Action Type	RESPONSE	Date	2010-01-29 00:00:00
Action	Monitoring Report - Quarterly		

MapHazardsPro Radius Search Report

Surrounding Sites Details

Action Type	RESPONSE	Date	2010-01-31 00:00:00
Action	Monitoring Report - Semi-Annually		
Action Type	ENFORCEMENT	Date	2011-05-25 00:00:00
Action	Staff Letter		
Action Type	RESPONSE	Date	2011-07-26 00:00:00
Action	Other Workplan		
Action Type	RESPONSE	Date	2011-08-01 00:00:00
Action	Soil and Water Investigation Workplan		
Action Type	ENFORCEMENT	Date	2011-08-05 00:00:00
Action	Staff Letter		
Action Type	ENFORCEMENT	Date	2011-08-25 00:00:00
Action	Staff Letter		
Action Type	ENFORCEMENT	Date	2011-11-28 00:00:00
Action	Staff Letter		
Action Type	RESPONSE	Date	2012-02-14 00:00:00
Action	Other Report / Document		
Action Type	RESPONSE	Date	2012-02-14 00:00:00
Action	Soil and Water Investigation Report		
Action Type	ENFORCEMENT	Date	2012-03-16 00:00:00
Action	Notice of Responsibility		
Action Type	RESPONSE	Date	2012-03-16 00:00:00
Action	Correspondence		
Action Type	RESPONSE	Date	2012-03-31 00:00:00
Action	Soil and Water Investigation Report		
Action Type	ENFORCEMENT	Date	2012-04-25 00:00:00
Action	Staff Letter		
Action Type	RESPONSE	Date	2012-06-28 00:00:00
Action	Well Destruction Report		
Action Type	RESPONSE	Date	2012-06-29 00:00:00
Action	Well Destruction Report		
Action Type	RESPONSE	Date	2013-02-13 00:00:00
Action	Correspondence		

MapHazardsPro Radius Search Report

Surrounding Sites Details

Action Type	RESPONSE	Date	2013-02-13 00:00:00
Action	Correspondence		
Action Type	ENFORCEMENT	Date	2013-02-18 00:00:00
Action	Closure/No Further Action Letter		

Record Details

Case Type	LUST Cleanup Site	Status	Completed - Case Closed
Status Date	8/27/2001 12:00:00 AM	Cuf Case	NO
Lead Agency	SANTA CLARA COUNTY LOP	Local Agency	SANTA CLARA COUNTY LOP
File Location	All Files are on GeoTracker or in the Local Agency Database	Potential Contaminants Of Concern	Gasoline
Potential Media Affected	Other Groundwater (uses other than drinking water)	Begin Date	12/1/1998 12:00:00 AM
Estimated Status	Closed case or No Further Action		

Site Status History

Status	Open - Case Begin Date	Status Date	1998-12-01 00:00:00
Status	Open - Site Assessment	Status Date	1998-12-01 00:00:00
Status	Open - Site Assessment	Status Date	1999-02-12 00:00:00
Status	Completed - Case Closed	Status Date	2001-08-27 00:00:00

Site Regulatory Activities

Action Type	RESPONSE	Date	1999-01-29 00:00:00
Action	Soil and Water Investigation Report		
Action Type	RESPONSE	Date	1999-02-12 00:00:00
Action	Other Workplan		
Action Type	Other	Date	1999-02-12 00:00:00
Action	Leak Reported		

MapHazardsPro Radius Search Report

Surrounding Sites Details

Action Type	ENFORCEMENT	Date	1999-02-12 00:00:00
Action	Staff Letter - #22472		
Action Type	RESPONSE	Date	1999-03-17 00:00:00
Action	Soil and Water Investigation Report		
Action Type	ENFORCEMENT	Date	1999-03-17 00:00:00
Action	Staff Letter - #22474		
Action Type	ENFORCEMENT	Date	1999-07-27 00:00:00
Action	Staff Letter - #22476		
Action Type	RESPONSE	Date	1999-07-27 00:00:00
Action	Monitoring Report - Quarterly		
Action Type	RESPONSE	Date	1999-08-02 00:00:00
Action	Monitoring Report - Quarterly		
Action Type	ENFORCEMENT	Date	1999-10-26 00:00:00
Action	Staff Letter - #22478		
Action Type	RESPONSE	Date	1999-11-05 00:00:00
Action	Monitoring Report - Quarterly		
Action Type	ENFORCEMENT	Date	2000-01-24 00:00:00
Action	Staff Letter - #22480		
Action Type	RESPONSE	Date	2000-01-28 00:00:00
Action	Monitoring Report - Quarterly		
Action Type	RESPONSE	Date	2000-02-17 00:00:00
Action	Soil and Water Investigation Workplan		
Action Type	RESPONSE	Date	2000-04-30 00:00:00
Action	Monitoring Report - Quarterly		
Action Type	ENFORCEMENT	Date	2000-10-04 00:00:00
Action	Staff Letter - #22277		
Action Type	RESPONSE	Date	2000-10-31 00:00:00
Action	Monitoring Report - Quarterly		
Action Type	ENFORCEMENT	Date	2000-12-17 00:00:00
Action	Staff Letter - #22279		
Action Type	RESPONSE	Date	2001-01-01 00:00:00
Action	Correspondence		

MapHazardsPro Radius Search Report

Surrounding Sites Details

Action Type	RESPONSE	Date	2001-01-31 00:00:00
Action	Monitoring Report - Quarterly		
Action Type	RESPONSE	Date	2001-04-30 00:00:00
Action	Monitoring Report - Quarterly		
Action Type	RESPONSE	Date	2001-07-30 00:00:00
Action	Monitoring Report - Quarterly		
Action Type	RESPONSE	Date	2005-06-03 00:00:00
Action	Other Report / Document		
Action Type	ENFORCEMENT	Date	2005-06-03 00:00:00
Action	Other Report		
Action Type	RESPONSE	Date	2005-06-03 00:00:00
Action	Other Report / Document		

Record Details

Facility Program Leaking Underground Storage Tank Cleanup Site

Record Details

Case Type	LUST Cleanup Site	Status	Completed - Case Closed
Status Date	5/9/1996 12:00:00 AM	Cuf Case	NO
Lead Agency	SANTA CLARA COUNTY LOP	Local Agency	SANTA CLARA COUNTY LOP
File Location	All Files are on GeoTracker or in the Local Agency Database	Potential Contaminants Of Concern	Gasoline
Potential Media Affected	Other Groundwater (uses other than drinking water)	Begin Date	7/18/1985 12:00:00 AM
Estimated Status	Closed case or No Further Action		

MapHazardsPro Radius Search Report

Surrounding Sites Details

Site Status History

Status	Open - Case Begin Date	Status Date	1985-07-18 00:00:00
Status	Open - Site Assessment	Status Date	1989-09-21 00:00:00
Status	Open - Site Assessment	Status Date	1991-04-19 00:00:00
Status	Completed - Case Closed	Status Date	1996-05-09 00:00:00

Site Regulatory Activities

Action Type	REMEDIATION	Date	1985-02-26 00:00:00
Action	Excavation		
Action Type	Other	Date	1985-07-18 00:00:00
Action	Leak Reported		
Action Type	ENFORCEMENT	Date	1989-02-07 00:00:00
Action	Notice of Responsibility - #39653		
Action Type	ENFORCEMENT	Date	1995-08-31 00:00:00
Action	Staff Letter - #22301		
Action Type	RESPONSE	Date	1995-10-15 00:00:00
Action	Monitoring Report - Quarterly		
Action Type	ENFORCEMENT	Date	1996-01-06 00:00:00
Action	Staff Letter - #22304		
Action Type	RESPONSE	Date	1996-04-15 00:00:00
Action	Monitoring Report - Quarterly		
Action Type	ENFORCEMENT	Date	1996-05-09 00:00:00
Action	Closure/No Further Action Letter		
Action Type	RESPONSE	Date	1996-05-09 00:00:00
Action	Other Report / Document		

MapHazardsPro Radius Search Report

Surrounding Sites Details

Record Details

Case Type	LUST Cleanup Site	Status	Completed - Case Closed
Status Date	4/6/2009 12:00:00 AM	Cuf Case	YES
Lead Agency	SAN FRANCISCO BAY RWQCB (REGION 2)	Rb Case Number	07S1E07L01f
Loc Case Number	07S1E07L01f	File Location	All Files are on GeoTracker or in the Local Agency Database
Potential Contaminants Of Concern	Gasoline	Potential Media Affected	Other Groundwater (uses other than drinking water)
Site History	Site is part of the Morrison Park redevelopment - see Water Board files for Morrison Park.	Begin Date	1/9/1985 12:00:00 AM
Estimated Status	Closed case or No Further Action		

Site Status History

Status	Open - Case Begin Date	Status Date	1985-01-09 00:00:00
Status	Open - Site Assessment	Status Date	1985-01-09 00:00:00
Status	Open - Site Assessment	Status Date	2000-08-09 00:00:00
Status	Open - Remediation	Status Date	2003-10-23 00:00:00
Status	Open - Remediation	Status Date	2004-07-29 00:00:00
Status	Open - Remediation	Status Date	2004-12-08 00:00:00
Status	Completed - Case Closed	Status Date	2009-04-06 00:00:00

Site Regulatory Activities

There were a total of 74 records in the Site Regulatory Activities table. We are only displaying 50 of those in this report in order to keep the size of this report manageable. If you would like the full site record, please contact the responsible regulatory agency noted above.

Action Type	RESPONSE	Date	1985-08-14 00:00:00
Action	Unauthorized Release Form		
Action Type	Other	Date	1985-08-14 00:00:00
Action	Leak Reported		

MapHazardsPro Radius Search Report

Surrounding Sites Details

Action Type	ENFORCEMENT	Date	1989-10-27 00:00:00
Action	Notice of Responsibility - #39946		
Action Type	RESPONSE	Date	1990-11-28 00:00:00
Action	Preliminary Site Assessment Workplan		
Action Type	RESPONSE	Date	1990-12-28 00:00:00
Action	Preliminary Site Assessment Report		
Action Type	RESPONSE	Date	1991-12-27 00:00:00
Action	Correspondence		
Action Type	RESPONSE	Date	1993-11-03 00:00:00
Action	Other Workplan		
Action Type	RESPONSE	Date	1995-08-06 00:00:00
Action	Other Workplan		
Action Type	ENFORCEMENT	Date	1995-09-05 00:00:00
Action	Staff Letter - #27143		
Action Type	RESPONSE	Date	1996-01-15 00:00:00
Action	Soil and Water Investigation Workplan		
Action Type	RESPONSE	Date	1997-03-10 00:00:00
Action	Other Workplan		
Action Type	RESPONSE	Date	1997-10-14 00:00:00
Action	Other Report / Document		
Action Type	ENFORCEMENT	Date	1997-11-03 00:00:00
Action	Staff Letter - #27148		
Action Type	RESPONSE	Date	1997-11-10 00:00:00
Action	Corrective Action Plan / Remedial Action Plan		
Action Type	RESPONSE	Date	1998-03-26 00:00:00
Action	Well Installation Workplan		
Action Type	RESPONSE	Date	1998-11-12 00:00:00
Action	Other Workplan		
Action Type	RESPONSE	Date	1999-05-26 00:00:00
Action	Well Installation Workplan		
Action Type	ENFORCEMENT	Date	1999-06-01 00:00:00
Action	Staff Letter - #27156		

MapHazardsPro Radius Search Report

Surrounding Sites Details

Action Type	RESPONSE	Date	1999-07-16 00:00:00
Action	Soil and Water Investigation Workplan		
Action Type	RESPONSE	Date	2000-04-20 00:00:00
Action	Well Installation Report		
Action Type	ENFORCEMENT	Date	2000-06-06 00:00:00
Action	Staff Letter - #27159		
Action Type	RESPONSE	Date	2000-07-10 00:00:00
Action	Soil and Water Investigation Workplan		
Action Type	RESPONSE	Date	2000-08-09 00:00:00
Action	Other Workplan		
Action Type	RESPONSE	Date	2000-10-13 00:00:00
Action	CAP/RAP - Feasibility Study Report		
Action Type	ENFORCEMENT	Date	2000-10-24 00:00:00
Action	Staff Letter - #27163		
Action Type	RESPONSE	Date	2000-12-04 00:00:00
Action	Interim Remedial Action Plan		
Action Type	RESPONSE	Date	2001-04-20 00:00:00
Action	Interim Remedial Action Plan		
Action Type	ENFORCEMENT	Date	2001-05-03 00:00:00
Action	Staff Letter - #26983		
Action Type	RESPONSE	Date	2001-07-15 00:00:00
Action	Soil and Water Investigation Report		
Action Type	ENFORCEMENT	Date	2001-11-15 00:00:00
Action	Staff Letter - #26987		
Action Type	ENFORCEMENT	Date	2001-11-16 00:00:00
Action	Staff Letter - #26989		
Action Type	RESPONSE	Date	2001-12-24 00:00:00
Action	Monitoring Report - Quarterly		
Action Type	RESPONSE	Date	2001-12-24 00:00:00
Action	Monitoring Report - Quarterly		
Action Type	REMEDICATION	Date	2002-01-01 00:00:00
Action	Pump & Treat (P&T) Groundwater		

MapHazardsPro Radius Search Report

Surrounding Sites Details

Action Type	REMEDIATION	Date	2002-01-01 00:00:00
Action	Soil Vapor Extraction (SVE)		
Action Type	RESPONSE	Date	2002-10-31 00:00:00
Action	Other Report / Document		
Action Type	RESPONSE	Date	2002-10-31 00:00:00
Action	Other Report / Document		
Action Type	RESPONSE	Date	2003-01-30 00:00:00
Action	Remedial Progress Report		
Action Type	RESPONSE	Date	2003-07-16 00:00:00
Action	Interim Remedial Action Report		
Action Type	ENFORCEMENT	Date	2003-08-05 00:00:00
Action	Staff Letter - #41862		
Action Type	RESPONSE	Date	2003-10-13 00:00:00
Action	Remedial Progress Report		
Action Type	RESPONSE	Date	2004-04-29 00:00:00
Action	Correspondence		
Action Type	ENFORCEMENT	Date	2004-04-29 00:00:00
Action	Staff Letter - #43729		
Action Type	ENFORCEMENT	Date	2004-04-29 00:00:00
Action	Notice of Responsibility - #43722		
Action Type	RESPONSE	Date	2004-07-15 00:00:00
Action	Monitoring Report - Semi-Annually		
Action Type	RESPONSE	Date	2004-07-27 00:00:00
Action	CAP/RAP - Other Report		
Action Type	RESPONSE	Date	2004-07-30 00:00:00
Action	Corrective Action Plan / Remedial Action Plan		
Action Type	ENFORCEMENT	Date	2004-12-08 00:00:00
Action	Staff Letter		
Action Type	RESPONSE	Date	2005-02-11 00:00:00
Action	Verbal Communication		
Action Type	ENFORCEMENT	Date	2005-07-18 00:00:00
Action	Warning Letter		

MapHazardsPro Radius Search Report

Surrounding Sites Details

Record Details

Case Type	LUST Cleanup Site	Status	Completed - Case Closed
Status Date	11/6/1995 12:00:00 AM	Cuf Case	NO
Lead Agency	SANTA CLARA COUNTY LOP	Local Agency	SANTA CLARA COUNTY LOP
File Location	All Files are on GeoTracker or in the Local Agency Database	Potential Contaminants Of Concern	Diesel
Potential Media Affected	Other Groundwater (uses other than drinking water)	Begin Date	8/1/1995 12:00:00 AM
Estimated Status	Closed case or No Further Action		

Site Status History

Status	Open - Case Begin Date	Status Date	1995-08-01 00:00:00
Status	Open - Site Assessment	Status Date	1995-08-01 00:00:00
Status	Completed - Case Closed	Status Date	1995-11-06 00:00:00

Site Regulatory Activities

Action Type	RESPONSE	Date	1995-06-26 00:00:00
Action	Other Report / Document		
Action Type	Other	Date	1995-08-24 00:00:00
Action	Leak Reported		
Action Type	ENFORCEMENT	Date	1995-11-06 00:00:00
Action	Closure/No Further Action Letter		

MapHazardsPro Radius Search Report

Surrounding Sites Details

Record Details

Case Type	LUST Cleanup Site	Status	Completed - Case Closed
Status Date	8/24/2001 12:00:00 AM	Cuf Case	YES
Lead Agency	SANTA CLARA COUNTY LOP	Local Agency	SANTA CLARA COUNTY LOP
File Location	All Files are on GeoTracker or in the Local Agency Database	Potential Contaminants Of Concern	Gasoline
Potential Media Affected	Other Groundwater (uses other than drinking water)	Begin Date	4/25/2000 12:00:00 AM
Estimated Status	Closed case or No Further Action		

Site Status History

Status	Open - Case Begin Date	Status Date	2000-04-25 00:00:00
Status	Open - Site Assessment	Status Date	2001-04-30 00:00:00
Status	Completed - Case Closed	Status Date	2001-08-24 00:00:00

Site Regulatory Activities

Action Type	RESPONSE	Date	2000-04-24 00:00:00
Action	Other Report / Document		
Action Type	Other	Date	2000-04-25 00:00:00
Action	Leak Reported		
Action Type	RESPONSE	Date	2000-10-25 00:00:00
Action	Tank Removal Report / UST Sampling Report		
Action Type	RESPONSE	Date	2000-11-15 00:00:00
Action	Unauthorized Release Form		
Action Type	RESPONSE	Date	2000-12-08 00:00:00
Action	Tank Removal Report / UST Sampling Report		
Action Type	ENFORCEMENT	Date	2001-01-15 00:00:00
Action	Staff Letter - #27033		
Action Type	RESPONSE	Date	2001-03-01 00:00:00

MapHazardsPro Radius Search Report

Surrounding Sites Details

Action	Soil and Water Investigation Workplan		
Action Type	ENFORCEMENT	Date	2001-03-17 00:00:00
Action	Staff Letter - #27035		
Action Type	RESPONSE	Date	2001-04-23 00:00:00
Action	Other Workplan		
Action Type	RESPONSE	Date	2001-06-15 00:00:00
Action	Preliminary Site Assessment Report		
Action Type	RESPONSE	Date	2001-07-16 00:00:00
Action	Preliminary Site Assessment Report		
Action Type	RESPONSE	Date	2001-08-15 00:00:00
Action	Correspondence		
Action Type	ENFORCEMENT	Date	2001-08-24 00:00:00
Action	Closure/No Further Action Letter		
Action Type	RESPONSE	Date	2001-12-11 00:00:00
Action	Correspondence		

Record Details

Facility Program Leaking Underground Storage Tank Cleanup Site

Record Details

Case Type	LUST Cleanup Site	Status	Completed - Case Closed
Status Date	4/27/2000 12:00:00 AM	Cuf Case	YES
Lead Agency	SANTA CLARA COUNTY LOP	Local Agency	SANTA CLARA COUNTY LOP
File Location	All Files are on GeoTracker or in the Local Agency Database	Potential Contaminants Of Concern	Gasoline

MapHazardsPro Radius Search Report

Surrounding Sites Details

Potential Media Affected	Soil	Begin Date	11/25/1986 12:00:00 AM
Estimated Status	Closed case or No Further Action		

Site Status History

Status	Open - Case Begin Date	Status Date	1986-11-25 00:00:00
Status	Open - Site Assessment	Status Date	1986-11-25 00:00:00
Status	Open - Site Assessment	Status Date	1999-06-02 00:00:00
Status	Open - Verification Monitoring	Status Date	1999-10-04 00:00:00
Status	Completed - Case Closed	Status Date	2000-04-27 00:00:00

Site Regulatory Activities

Action Type	Other	Date	1994-05-31 00:00:00
Action	Leak Reported		
Action Type	REMEDIATION	Date	1994-05-31 00:00:00
Action	Excavation		
Action Type	ENFORCEMENT	Date	1999-01-08 00:00:00
Action	Staff Letter - #27020		
Action Type	RESPONSE	Date	1999-02-22 00:00:00
Action	Soil and Water Investigation Workplan		
Action Type	ENFORCEMENT	Date	1999-02-24 00:00:00
Action	Staff Letter - #27023		
Action Type	RESPONSE	Date	1999-04-05 00:00:00
Action	Soil and Water Investigation Workplan		
Action Type	ENFORCEMENT	Date	1999-06-02 00:00:00
Action	Staff Letter - #27026		
Action Type	RESPONSE	Date	1999-07-20 00:00:00
Action	Soil and Water Investigation Report		
Action Type	ENFORCEMENT	Date	1999-10-05 00:00:00
Action	Staff Letter - #27030		
Action Type	RESPONSE	Date	2000-04-15 00:00:00
Action	Monitoring Report - Quarterly		

MapHazardsPro Radius Search Report

Surrounding Sites Details

Action Type	RESPONSE	Date	2000-04-25 00:00:00
Action	Other Report / Document		
Action Type	ENFORCEMENT	Date	2000-04-27 00:00:00
Action	Closure/No Further Action Letter		

Record Details

Facility Program	Leaking Underground Storage Tank Cleanup Site
-------------------------	---

Record Details

Case Type	LUST Cleanup Site	Status	Completed - Case Closed
Status Date	10/22/1997 12:00:00 AM	Cuf Case	YES
Lead Agency	SANTA CLARA COUNTY LOP	Local Agency	SANTA CLARA COUNTY LOP
File Location	All Files are on GeoTracker or in the Local Agency Database	Potential Contaminants Of Concern	Gasoline
Potential Media Affected	Other Groundwater (uses other than drinking water)	Begin Date	7/13/1989 12:00:00 AM
Estimated Status	Closed case or No Further Action		

Site Status History

Status	Open - Case Begin Date	Status Date	1989-07-13 00:00:00
Status	Open - Site Assessment	Status Date	1989-07-13 00:00:00
Status	Open - Remediation	Status Date	1991-09-13 00:00:00
Status	Completed - Case Closed	Status Date	1997-10-22 00:00:00

MapHazardsPro Radius Search Report

Surrounding Sites Details

Site Regulatory Activities

Action Type	Other	Date	1991-02-19 00:00:00
Action	Leak Reported		
Action Type	REMEDIATION	Date	1991-09-13 00:00:00
Action	Excavation		
Action Type	ENFORCEMENT	Date	1992-02-25 00:00:00
Action	Notice of Responsibility - #39948		
Action Type	ENFORCEMENT	Date	1996-01-02 00:00:00
Action	Staff Letter - #26999		
Action Type	RESPONSE	Date	1996-04-01 00:00:00
Action	Soil and Water Investigation Report		
Action Type	ENFORCEMENT	Date	1996-08-16 00:00:00
Action	Staff Letter - #27002		
Action Type	RESPONSE	Date	1996-10-25 00:00:00
Action	Soil and Water Investigation Report		
Action Type	ENFORCEMENT	Date	1996-11-06 00:00:00
Action	Staff Letter - #27004		
Action Type	RESPONSE	Date	1997-01-31 00:00:00
Action	Corrective Action Plan / Remedial Action Plan		
Action Type	ENFORCEMENT	Date	1997-06-09 00:00:00
Action	Staff Letter - #27009		
Action Type	RESPONSE	Date	1997-07-30 00:00:00
Action	Monitoring Report - Quarterly		
Action Type	ENFORCEMENT	Date	1997-10-22 00:00:00
Action	Closure/No Further Action Letter		
Action Type	RESPONSE	Date	1997-11-06 00:00:00
Action	Other Report / Document		

Record Details

MapHazardsPro Radius Search Report

Surrounding Sites Details

Facility Program Leaking Underground Storage Tank Cleanup Site

Record Details

Case Type	LUST Cleanup Site	Status	Completed - Case Closed
Status Date	10/31/1995 12:00:00 AM	Cuf Case	NO
Lead Agency	SANTA CLARA COUNTY LOP	Local Agency	SANTA CLARA COUNTY LOP
File Location	All Files are on GeoTracker or in the Local Agency Database	Potential Contaminants Of Concern	Waste Oil / Motor / Hydraulic / Lubricating
Potential Media Affected	Soil	Begin Date	1/1/1990 12:00:00 AM
Estimated Status	Closed case or No Further Action		

Site Status History

Status	Open - Case Begin Date	Status Date	1990-01-01 00:00:00
Status	Completed - Case Closed	Status Date	1995-10-31 00:00:00

Site Regulatory Activities

Action Type	Other	Date	1990-01-01 00:00:00
Action	Leak Reported		
Action Type	RESPONSE	Date	1990-09-25 00:00:00
Action	Other Report / Document		
Action Type	ENFORCEMENT	Date	1995-10-31 00:00:00
Action	Closure/No Further Action Letter		

MapHazardsPro Radius Search Report

Surrounding Sites Details

Record Details

Case Type	Cleanup Program Site	Status	Open - Inactive
Status Date	12/1/2015 12:00:00 AM	Cuf Case	NO
Lead Agency	SAN FRANCISCO BAY RWQCB (REGION 2)	Rb Case Number	43S0607
File Location	All Files are on GeoTracker or in the Local Agency Database	Potential Contaminants Of Concern	Polychlorinated biphenyls (PCBs), Arsenic, Chromium, Copper, Lead
Potential Media Affected	Soil	Begin Date	12/1/2015 12:00:00 AM
Estimated Status	Case is Open		

Site Status History

Status	Open - Case Begin Date	Status Date	2015-12-01 00:00:00
Status	Open - Inactive	Status Date	2015-12-01 00:00:00

Site Regulatory Activities

Action Type	RESPONSE	Date	1986-04-01 00:00:00
Action	Other Report / Document		
Action Type	ENFORCEMENT	Date	2017-08-08 00:00:00
Action	Technical Correspondence / Assistance / Other		

Record Details

Facility Program	Cleanup Program Site
-------------------------	----------------------

MapHazardsPro Radius Search Report

Surrounding Sites Details

Record Details

Case Type	Cleanup Program Site	Status	Completed - Case Closed
Status Date	7/1/2002 12:00:00 AM	Cuf Case	NO
Lead Agency	SAN FRANCISCO BAY RWQCB (REGION 2)	Rb Case Number	43S0201
File Location	Regional Board	Potential Contaminants Of Concern	Other Acid or Corrosive, 1,1,1-Trichloroethane (TCA), Acetone, Benzene, Other Chlorinated Hydrocarbons, Other Solvent or Non-Petroleum Hydrocarbon, Tetrachloroethylene (PCE), Toluene, Trichloroethylene (TCE), Xylene, Other Petroleum, Waste Oil / Motor / Hydraulic / Lubricating
Potential Media Affected	Aquifer used for drinking water supply, Soil, Soil Vapor	Begin Date	8/25/1987 12:00:00 AM
How Discovered	Site Assessment/Site Investigation	How Discovered Description	Site Assessment
Stop Method	Close and Remove Tank, Repair Product Piping	Stop Description	Tank and piping removal 1986 thru 1988
Estimated Status	Closed case or No Further Action		

Site Status History

Status	Open - Case Begin Date	Status Date	1987-08-25 00:00:00
Status	Completed - Case Closed	Status Date	2002-07-01 00:00:00
Status	Open - Verification Monitoring	Status Date	2002-07-01 00:00:00

Site Regulatory Activities

Action Type	Other	Date	1987-08-25 00:00:00
Action	Leak Began		
Action Type	Other	Date	1987-08-25 00:00:00
Action	Leak Stopped		

MapHazardsPro Radius Search Report

Surrounding Sites Details

Action Type	Other	Date	1987-08-25 00:00:00
Action	Leak Discovery		
Action Type	Other	Date	1987-08-25 00:00:00
Action	Leak Reported		
Action Type	REMEDIATION	Date	1988-01-01 00:00:00
Action	Excavation		
Action Type	REMEDIATION	Date	1990-12-01 00:00:00
Action	Pump & Treat (P&T) Groundwater		
Action Type	REMEDIATION	Date	1991-01-01 00:00:00
Action	Soil Vapor Extraction (SVE)		
Action Type	ENFORCEMENT	Date	1994-04-28 00:00:00
Action	InterAgency Agreement - #2188.14		
Action Type	ENFORCEMENT	Date	1995-05-24 00:00:00
Action	Clean-up and Abatement Order		
Action Type	RESPONSE	Date	2004-04-07 00:00:00
Action	Monitoring Report - Semi-Annually		
Action Type	ENFORCEMENT	Date	2004-06-08 00:00:00
Action	Email Correspondence		
Action Type	ENFORCEMENT	Date	2007-01-30 00:00:00
Action	Email Correspondence		
Action Type	ENFORCEMENT	Date	2011-10-13 00:00:00
Action	13267 Requirement		
Action Type	RESPONSE	Date	2012-02-24 00:00:00
Action	Site Investigation Complete		
Action Type	ENFORCEMENT	Date	2012-09-13 00:00:00
Action	Staff Letter - #43S0201		
Action Type	ENFORCEMENT	Date	2013-07-08 00:00:00
Action	Cost Recovery Agreement		
Action Type	ENFORCEMENT	Date	2013-09-11 00:00:00
Action	Site Visit / Inspection / Sampling		
Action Type	ENFORCEMENT	Date	2013-09-12 00:00:00
Action	Meeting		

MapHazardsPro Radius Search Report

Surrounding Sites Details

Action Type	ENFORCEMENT	Date	2013-10-08 00:00:00
Action	Technical Correspondence / Assistance / Other		
Action Type	ENFORCEMENT	Date	2013-10-16 00:00:00
Action	Technical Correspondence / Assistance / Other		
Action Type	ENFORCEMENT	Date	2013-10-18 00:00:00
Action	Notice of Public Hearing / Board Action - #43S0201		
Action Type	ENFORCEMENT	Date	2013-10-22 00:00:00
Action	Technical Correspondence / Assistance / Other - #43S0201		
Action Type	ENFORCEMENT	Date	2013-10-22 00:00:00
Action	Technical Correspondence / Assistance / Other - #43S0201		
Action Type	ENFORCEMENT	Date	2013-11-18 00:00:00
Action	Deed Restriction / Land Use Restriction / Covenant		
Action Type	ENFORCEMENT	Date	2013-12-11 00:00:00
Action	Rescission of Enforcement Action - #R2-2013-0038		
Action Type	ENFORCEMENT	Date	2013-12-13 00:00:00
Action	Letter - Notice		
Action Type	ENFORCEMENT	Date	2013-12-16 00:00:00
Action	Closure/No Further Action Letter		

Record Details

Facility Program Cleanup Program Site

Record Details

Epa Id CAD981693492 **Npl** Not on the NPL

MapHazardsPro Radius Search Report

Surrounding Sites Details

Is Federal Facility	No	Non Npl Status	NFRAP-Site does not qualify for the NPL based on existing information
Cerclis Web Link	https://cumulis.epa.gov/superepad/cursites/csitinfo.cfm?id=0902512&msspp=med		

Record Details

Phone	4082910676	Fax	(408)291-0311
Operator Name	Ronald Zamudio	Operator Phone	(408) 291-0676
Owner Name	FLEET BODYWORK INC	Owner Phone	(408) 291-0676
E Contact Name	Ronald Zamudio	E Contact Phone	4082910676
E Contact Mailing Address	341 N. Montgomery St	Primary Regulator	Santa Clara County Environmental Health
Hazardous Materials Business Plan Facility	Yes	Accidental Release Prevention Facility	No
Ust Facility	No	Aboveground Storage Tank	No
Hazardous Waste Generator	Yes	Recycler	Yes
Household Hazardous Waste Collection	No	Onsite Hazardous Waste Treatment	No
Mailing Address	341 N MONTGOMERY ST, SAN JOSE, CA 95110	Owner Address	345 N MONTGOMERY ST, SAN JOSE, CA 95110
E Contact Address	Ron@fleetbodyworx.com, San Jose, CA 95110		

Record Details

Case Type	LUST Cleanup Site	Status	Completed - Case Closed
Status Date	8/16/1993 12:00:00 AM	Cuf Case	NO

MapHazardsPro Radius Search Report

Surrounding Sites Details

Lead Agency	SANTA CLARA COUNTY LOP	Local Agency	SANTA CLARA COUNTY LOP
File Location	All Files are on GeoTracker or in the Local Agency Database	Potential Media Affected	Soil
Begin Date	1/1/1991 12:00:00 AM	Estimated Status	Closed case or No Further Action

Site Status History

Status	Open - Case Begin Date	Status Date	1991-01-01 00:00:00
Status	Completed - Case Closed	Status Date	1993-08-16 00:00:00

Site Regulatory Activities

Action Type	Other	Date	1991-01-01 00:00:00
Action	Leak Reported		
Action Type	RESPONSE	Date	1992-09-08 00:00:00
Action	Other Report / Document		
Action Type	ENFORCEMENT	Date	1993-08-16 00:00:00
Action	Closure/No Further Action Letter		

Record Details

Facility Program	Leaking Underground Storage Tank Cleanup Site
-------------------------	---

Record Details

Case Type	LUST Cleanup Site	Status	Open - Eligible for Closure
Status Date	3/25/2015 12:00:00 AM	Cuf Case	YES
Lead Agency	SANTA CLARA COUNTY LOP	Local Agency	SANTA CLARA COUNTY LOP

MapHazardsPro Radius Search Report

Surrounding Sites Details

Rb Case Number	12-065	Loc Case Number	07S1W12A02f
File Location	All Files are on GeoTracker or in the Local Agency Database	Potential Contaminants Of Concern	Benzene, Toluene, Xylene, Gasoline
Potential Media Affected	Aquifer used for drinking water supply, Soil	Site History	Data gap investigation, SCM and updated CAP to cleanup the site. Soil gas investigation will be conducted per the UCAP. The soil gas data will be used to determine if the case can meet the Low-Threat Case Closure UST Case Closure policy criteria for benzene and ethyl benzene soil-gas concentrations.
Begin Date	9/5/1989 12:00:00 AM	How Discovered	Tank Closure
Stop Method	Close and Remove Tank, Other Means	Estimated Status	Case is Open

Site Status History

Status	Open - Case Begin Date	Status Date	1989-09-05 00:00:00
Status	Open - Site Assessment	Status Date	1989-09-05 00:00:00
Status	Open - Site Assessment	Status Date	1995-09-30 00:00:00
Status	Open - Remediation	Status Date	2002-04-13 00:00:00
Status	Open - Eligible for Closure	Status Date	2014-10-29 00:00:00
Status	Open - Assessment & Interim Remedial Action	Status Date	2014-12-24 00:00:00
Status	Open - Eligible for Closure	Status Date	2015-03-25 00:00:00

Site Regulatory Activities

There were a total of 102 records in the Site Regulatory Activities table. We are only displaying 50 of those in this report in order to keep the size of this report manageable. If you would like the full site record, please contact the responsible regulatory agency noted above.

Action Type	RESPONSE	Date	1989-01-01 00:00:00
Action	Correspondence		
Action Type	Other	Date	1989-09-05 00:00:00
Action	Leak Discovery		
Action Type	RESPONSE	Date	1989-09-10 00:00:00
Action	Unauthorized Release Form		
Action Type	Other	Date	1989-09-10 00:00:00

MapHazardsPro Radius Search Report

Surrounding Sites Details

Action	Leak Reported		
Action Type	RESPONSE	Date	1989-10-05 00:00:00
Action	Other Report / Document		
Action Type	RESPONSE	Date	1989-10-05 00:00:00
Action	Tank Removal Report / UST Sampling Report		
Action Type	ENFORCEMENT	Date	1990-01-11 00:00:00
Action	Notice of Responsibility - #39649		
Action Type	RESPONSE	Date	1994-03-01 00:00:00
Action	Other Workplan		
Action Type	RESPONSE	Date	1994-05-24 00:00:00
Action	Soil and Water Investigation Report		
Action Type	RESPONSE	Date	1995-10-26 00:00:00
Action	Monitoring Report - Quarterly		
Action Type	RESPONSE	Date	1997-08-19 00:00:00
Action	Other Report / Document		
Action Type	RESPONSE	Date	1997-12-09 00:00:00
Action	Well Installation Report		
Action Type	RESPONSE	Date	2000-04-14 00:00:00
Action	CAP/RAP - Other Report		
Action Type	RESPONSE	Date	2000-06-02 00:00:00
Action	Interim Remedial Action Report		
Action Type	ENFORCEMENT	Date	2000-08-25 00:00:00
Action	Staff Letter - #22416		
Action Type	ENFORCEMENT	Date	2000-08-28 00:00:00
Action	Staff Letter - #22414		
Action Type	ENFORCEMENT	Date	2000-10-31 00:00:00
Action	Staff Letter - #22412		
Action Type	RESPONSE	Date	2000-10-31 00:00:00
Action	Well Destruction Report		
Action Type	RESPONSE	Date	2000-11-02 00:00:00
Action	Other Report / Document		

MapHazardsPro Radius Search Report

Surrounding Sites Details

Action Type	RESPONSE	Date	2000-11-21 00:00:00
Action	Monitoring Report - Quarterly		
Action Type	RESPONSE	Date	2000-11-21 00:00:00
Action	Monitoring Report - Quarterly		
Action Type	ENFORCEMENT	Date	2001-01-16 00:00:00
Action	Staff Letter - #22424		
Action Type	REMEDIATION	Date	2001-01-18 00:00:00
Action	Excavation		
Action Type	ENFORCEMENT	Date	2001-01-24 00:00:00
Action	Staff Letter - #22418		
Action Type	RESPONSE	Date	2001-01-29 00:00:00
Action	Other Report / Document		
Action Type	ENFORCEMENT	Date	2001-02-12 00:00:00
Action	Staff Letter - #22420		
Action Type	RESPONSE	Date	2001-02-13 00:00:00
Action	Soil and Water Investigation Report		
Action Type	RESPONSE	Date	2001-03-14 00:00:00
Action	Other Report / Document		
Action Type	RESPONSE	Date	2001-10-18 00:00:00
Action	NPDES / WDR Reports		
Action Type	RESPONSE	Date	2002-01-14 00:00:00
Action	Other Report / Document		
Action Type	ENFORCEMENT	Date	2002-02-06 00:00:00
Action	Staff Letter - #22428		
Action Type	RESPONSE	Date	2002-03-15 00:00:00
Action	Soil and Water Investigation Workplan		
Action Type	RESPONSE	Date	2002-04-10 00:00:00
Action	Other Report / Document		
Action Type	REMEDIATION	Date	2002-04-13 00:00:00
Action	Pump & Treat (P&T) Groundwater		
Action Type	RESPONSE	Date	2002-04-17 00:00:00
Action	Interim Remedial Action Report		

MapHazardsPro Radius Search Report

Surrounding Sites Details

Action Type	RESPONSE	Date	2002-04-17 00:00:00
Action	Other Report / Document		
Action Type	ENFORCEMENT	Date	2002-05-01 00:00:00
Action	Staff Letter - #38424		
Action Type	RESPONSE	Date	2002-07-30 00:00:00
Action	Monitoring Report - Quarterly		
Action Type	REMEDIATION	Date	2002-08-05 00:00:00
Action	Soil Vapor Extraction (SVE)		
Action Type	REMEDIATION	Date	2002-08-05 00:00:00
Action	In Situ Physical/Chemical Treatment (other than SVE)		
Action Type	RESPONSE	Date	2002-08-16 00:00:00
Action	Other Report / Document		
Action Type	RESPONSE	Date	2002-10-30 00:00:00
Action	Monitoring Report - Quarterly		
Action Type	RESPONSE	Date	2003-01-30 00:00:00
Action	Monitoring Report - Quarterly		
Action Type	ENFORCEMENT	Date	2003-02-01 00:00:00
Action	Staff Letter - #41457		
Action Type	RESPONSE	Date	2003-04-30 00:00:00
Action	Monitoring Report - Quarterly		
Action Type	RESPONSE	Date	2003-07-22 00:00:00
Action	Monitoring Report - Quarterly		
Action Type	RESPONSE	Date	2003-11-07 00:00:00
Action	Monitoring Report - Quarterly		
Action Type	ENFORCEMENT	Date	2003-11-25 00:00:00
Action	Staff Letter - #42970		
Action Type	RESPONSE	Date	2003-12-15 00:00:00
Action	Other Report / Document		
Action Type	RESPONSE	Date	2004-01-13 00:00:00
Action	Monitoring Report - Quarterly		

MapHazardsPro Radius Search Report

Surrounding Sites Details

Record Details

Case Type	LUST Cleanup Site	Status	Completed - Case Closed
Status Date	8/10/2006 12:00:00 AM	Cuf Case	YES
Lead Agency	SANTA CLARA COUNTY LOP	Rb Case Number	14-744
Loc Case Number	07S1W12K01f	File Location	All Files are on GeoTracker or in the Local Agency Database
Potential Contaminants Of Concern	Heating Oil / Fuel Oil	Potential Media Affected	Under Investigation
Begin Date	9/14/2005 12:00:00 AM	How Discovered	Tank Closure
Stop Method	Close and Remove Tank	Estimated Status	Closed case or No Further Action

Site Status History

Status	Open - Case Begin Date	Status Date	2005-09-14 00:00:00
Status	Open - Site Assessment	Status Date	2005-09-14 00:00:00
Status	Open - Site Assessment	Status Date	2005-11-09 00:00:00
Status	Open - Site Assessment	Status Date	2006-01-06 00:00:00
Status	Completed - Case Closed	Status Date	2006-08-10 00:00:00

Site Regulatory Activities

Action Type	Other	Date	2005-09-14 00:00:00
Action	Leak Discovery		
Action Type	Other	Date	2005-10-11 00:00:00
Action	Leak Reported		
Action Type	ENFORCEMENT	Date	2005-10-13 00:00:00
Action	Notice of Responsibility - #50023101		
Action Type	RESPONSE	Date	2005-11-09 00:00:00

MapHazardsPro Radius Search Report

Surrounding Sites Details

Action	Correspondence		
Action Type	ENFORCEMENT	Date	2005-11-09 00:00:00
Action	Staff Letter - #5002911		
Action Type	RESPONSE	Date	2005-12-23 00:00:00
Action	Other Workplan		
Action Type	ENFORCEMENT	Date	2006-01-06 00:00:00
Action	Staff Letter - #600261		
Action Type	ENFORCEMENT	Date	2006-02-27 00:00:00
Action	Staff Letter - #6002722		
Action Type	ENFORCEMENT	Date	2006-04-05 00:00:00
Action	Staff Letter - #600254		
Action Type	RESPONSE	Date	2006-04-07 00:00:00
Action	Soil and Water Investigation Workplan		
Action Type	RESPONSE	Date	2006-04-17 00:00:00
Action	Soil and Water Investigation Report		
Action Type	RESPONSE	Date	2006-05-22 00:00:00
Action	Soil and Water Investigation Report		
Action Type	ENFORCEMENT	Date	2006-06-01 00:00:00
Action	Staff Letter - #60016		
Action Type	RESPONSE	Date	2006-07-17 00:00:00
Action	Preliminary Site Assessment Report		
Action Type	RESPONSE	Date	2006-08-10 00:00:00
Action	Other Report / Document		
Action Type	ENFORCEMENT	Date	2006-08-10 00:00:00
Action	Closure/No Further Action Letter - #6002018		

Record Details

Facility Program Leaking Underground Storage Tank Cleanup Site

MapHazardsPro Radius Search Report

Surrounding Sites Details

Record Details

Case Type	LUST Cleanup Site	Status	Open - Site Assessment
Status Date	9/24/2015 12:00:00 AM	Cuf Case	NO
Lead Agency	SANTA CLARA COUNTY LOP	Local Agency	SANTA CLARA COUNTY LOP
Rb Case Number	14-840	Loc Case Number	07S1E07P04f
File Location	All Files are on GeoTracker or in the Local Agency Database	Potential Contaminants Of Concern	Total Petroleum Hydrocarbons (TPH), Waste Oil / Motor / Hydraulic / Lubricating
Potential Media Affected	Aquifer used for drinking water supply, Under Investigation	Site History	Small UST was located on property historically. Phase II investigation reported groundwater contamination beneath the site. Oil/Water separator was also used on the site historically.
Begin Date	7/30/2015 12:00:00 AM	How Discovered	Site Assessment/Site Investigation
How Discovered Description	Phase II reports TPHd and TPHmo in groundwater	Stop Method	Close and Remove Tank
Estimated Status	Case is Open		

Site Status History

Status	Open - Case Begin Date	Status Date	2015-07-30 00:00:00
Status	Open - Site Assessment	Status Date	2015-09-24 00:00:00
Status	Completed - Case Closed	Status Date	2018-02-16 00:00:00

Site Regulatory Activities

Action Type	Other	Date	1967-06-30 00:00:00
Action	Leak Stopped		
Action Type	Other	Date	1967-06-30 00:00:00
Action	Leak Began		
Action Type	Other	Date	2015-07-30 00:00:00
Action	Leak Discovery		
Action Type	RESPONSE	Date	2015-07-30 00:00:00
Action	Preliminary Site Assessment Report		

MapHazardsPro Radius Search Report

Surrounding Sites Details

Action Type	Other	Date	2015-09-11 00:00:00
Action	Leak Reported		
Action Type	ENFORCEMENT	Date	2015-09-11 00:00:00
Action	Unauthorized Release Form		
Action Type	ENFORCEMENT	Date	2015-10-13 00:00:00
Action	Notice of Responsibility		
Action Type	ENFORCEMENT	Date	2015-10-13 00:00:00
Action	Notice of Responsibility		
Action Type	RESPONSE	Date	2015-10-22 00:00:00
Action	Correspondence		
Action Type	RESPONSE	Date	2015-10-22 00:00:00
Action	Correspondence		
Action Type	ENFORCEMENT	Date	2016-01-27 00:00:00
Action	Notice of Responsibility		
Action Type	RESPONSE	Date	2016-01-28 00:00:00
Action	Email Correspondence		
Action Type	ENFORCEMENT	Date	2016-02-08 00:00:00
Action	Staff Letter		
Action Type	ENFORCEMENT	Date	2016-11-15 00:00:00
Action	Staff Letter		
Action Type	RESPONSE	Date	2017-01-31 00:00:00
Action	Preliminary Site Assessment Workplan - Regulator Responded		
Action Type	ENFORCEMENT	Date	2017-02-23 00:00:00
Action	Staff Letter		
Action Type	RESPONSE	Date	2017-03-30 00:00:00
Action	Soil and Water Investigation Workplan - Regulator Responded		
Action Type	RESPONSE	Date	2017-03-30 00:00:00
Action	Other Report / Document		
Action Type	ENFORCEMENT	Date	2017-05-08 00:00:00
Action	Staff Letter		
Action Type	ENFORCEMENT	Date	2017-08-30 00:00:00

MapHazardsPro Radius Search Report

Surrounding Sites Details

Action	Email Correspondence		
Action Type	RESPONSE	Date	2017-09-08 00:00:00
Action	Soil and Water Investigation Report		
Action Type	ENFORCEMENT	Date	2017-12-11 00:00:00
Action	Notification - Public Notice of Case Closure		
Action Type	ENFORCEMENT	Date	2018-02-16 00:00:00
Action	Closure/No Further Action Letter		

Record Details

Facility Program Leaking Underground Storage Tank Cleanup Site

Record Details

Facility Program Leaking Underground Storage Tank Cleanup Site

Record Details

Case Type	LUST Cleanup Site	Status	Completed - Case Closed
Status Date	12/19/2003 12:00:00 AM	Cuf Case	NO
Lead Agency	SANTA CLARA COUNTY LOP	Local Agency	SANTA CLARA COUNTY LOP
File Location	All Files are on GeoTracker or in the Local	Potential	Diesel

MapHazardsPro Radius Search Report

Surrounding Sites Details

	Agency Database	Contaminants Of Concern	
Potential Media Affected	Other Groundwater (uses other than drinking water)	Begin Date	8/21/2000 12:00:00 AM
Estimated Status	Closed case or No Further Action		

Site Status History

Status	Open - Case Begin Date	Status Date	2000-08-21 00:00:00
Status	Open - Site Assessment	Status Date	2000-08-21 00:00:00
Status	Open - Site Assessment	Status Date	2002-01-21 00:00:00
Status	Completed - Case Closed	Status Date	2003-12-19 00:00:00

Site Regulatory Activities

Action Type	RESPONSE	Date	2001-01-01 00:00:00
Action	Correspondence		
Action Type	RESPONSE	Date	2001-06-28 00:00:00
Action	Unauthorized Release Form		
Action Type	Other	Date	2001-07-13 00:00:00
Action	Leak Reported		
Action Type	ENFORCEMENT	Date	2001-09-04 00:00:00
Action	Staff Letter - #27039		
Action Type	RESPONSE	Date	2001-09-04 00:00:00
Action	Tank Removal Report / UST Sampling Report		
Action Type	RESPONSE	Date	2001-09-05 00:00:00
Action	Other Report / Document		
Action Type	ENFORCEMENT	Date	2001-10-22 00:00:00
Action	Staff Letter - #27041		
Action Type	RESPONSE	Date	2001-10-22 00:00:00
Action	Other Workplan		
Action Type	RESPONSE	Date	2001-10-24 00:00:00
Action	Soil and Water Investigation Workplan		
Action Type	RESPONSE	Date	2002-01-31 00:00:00

MapHazardsPro Radius Search Report

Surrounding Sites Details

Action	Preliminary Site Assessment Report		
Action Type	ENFORCEMENT	Date	2002-01-31 00:00:00
Action	Staff Letter - #27043		
Action Type	RESPONSE	Date	2002-02-01 00:00:00
Action	Preliminary Site Assessment Report		
Action Type	RESPONSE	Date	2002-05-06 00:00:00
Action	Well Installation Report		
Action Type	ENFORCEMENT	Date	2002-05-20 00:00:00
Action	Staff Letter - #37777		
Action Type	RESPONSE	Date	2002-08-20 00:00:00
Action	Monitoring Report - Quarterly		
Action Type	RESPONSE	Date	2002-09-09 00:00:00
Action	Monitoring Report - Quarterly		
Action Type	RESPONSE	Date	2003-12-08 00:00:00
Action	Well Destruction Report		
Action Type	RESPONSE	Date	2005-06-03 00:00:00
Action	Other Report / Document		
Action Type	ENFORCEMENT	Date	2005-06-03 00:00:00
Action	Other Report		
Action Type	RESPONSE	Date	2005-06-03 00:00:00
Action	Other Report / Document		

Record Details

Case Type	LUST Cleanup Site	Status	Completed - Case Closed
Status Date	4/18/1996 12:00:00 AM	Cuf Case	YES
Lead Agency	SANTA CLARA COUNTY LOP	Local Agency	SANTA CLARA COUNTY LOP
File Location	All Files are on GeoTracker or in the Local Agency Database	Potential Contaminants Of	Diesel

MapHazardsPro Radius Search Report

Surrounding Sites Details

Potential Media Affected	Soil	Concern Begin Date	1/1/1990 12:00:00 AM
Estimated Status	Closed case or No Further Action		

Site Status History

Status	Open - Case Begin Date	Status Date	1990-01-01 00:00:00
Status	Completed - Case Closed	Status Date	1996-04-18 00:00:00

Site Regulatory Activities

Action Type	Other	Date	1990-01-01 00:00:00
Action	Leak Reported		
Action Type	ENFORCEMENT	Date	1996-04-08 00:00:00
Action	Closure/No Further Action Letter		
Action Type	RESPONSE	Date	1996-04-18 00:00:00
Action	Other Report / Document		

Record Details

Facility Program	Leaking Underground Storage Tank Cleanup Site
-------------------------	---

Record Details

Case Type	LUST Cleanup Site	Status	Completed - Case Closed
Status Date	2/19/1991 12:00:00 AM	Cuf Case	NO
Lead Agency	SANTA CLARA COUNTY LOP	Local Agency	SANTA CLARA COUNTY LOP
File Location	All Files are on GeoTracker or in the Local Agency Database	Potential Contaminants Of Concern	Gasoline

MapHazardsPro Radius Search Report

Surrounding Sites Details

Potential Media Affected	Soil	Begin Date	1/31/1990 12:00:00 AM
Estimated Status	Closed case or No Further Action		

Site Status History

Status	Open - Case Begin Date	Status Date	1990-01-31 00:00:00
Status	Open - Site Assessment	Status Date	1990-12-11 00:00:00
Status	Completed - Case Closed	Status Date	1991-02-19 00:00:00

Site Regulatory Activities

Action Type	Other	Date	1990-01-31 00:00:00
Action	Leak Reported		
Action Type	REMEDIATION	Date	1990-01-31 00:00:00
Action	Excavation		
Action Type	ENFORCEMENT	Date	1991-01-10 00:00:00
Action	Notice of Responsibility - #39941		
Action Type	RESPONSE	Date	1991-01-10 00:00:00
Action	Other Report / Document		
Action Type	ENFORCEMENT	Date	1991-02-19 00:00:00
Action	Closure/No Further Action Letter		

Record Details

Case Type	LUST Cleanup Site	Status	Completed - Case Closed
Status Date	2/4/2016 12:00:00 AM	Cuf Case	NO
Lead Agency	SANTA CLARA COUNTY LOP	Local Agency	SANTA CLARA COUNTY LOP
Rb Case Number	06-051	Loc Case Number	07S1W12A01f
File Location	All Files are on GeoTracker or in the Local	Potential	Diesel, Gasoline, Waste Oil / Motor / Hydraulic /

MapHazardsPro Radius Search Report

Surrounding Sites Details

Potential Media Affected	Agency Database Other Groundwater (uses other than drinking water)	Contaminants Of Concern Site History	Lubricating 1986 In November and December, 7 soil borings were advanced onsite. A site plan illustrating the locations of these borings was not found in the file. Soil samples were collected and reported to contain maximum concentrations of 190 parts per million (ppm) Total Hydrocarbon Response, 710 ppm Total Petroleum Hydrocarbons (TPH) as Gasoline (TPHg), 2,300 ppm Total Extractable Hydrocarbons, 1,800 ppm TPH as Diesel (TPHd), 23,000 ppm TPH as Waste Oil, and 4.9 ppm TPH as Stoddard Solvent (TPHss). 1990 In September, a Stoddard Solvent underground storage tank (UST) was removed and 2 motor oil and 1 waste oil USTs were closed in place. These tanks are located within the building with the loading dock. Laboratory reports indicate maximum concentrations in soil sample Tank #1 of 0.015 ppm Benzene, 0.056 ppm Toluene, 0.044 ppm Xylenes, 0.120 ppm 1,1,1-Trichloroethane (PCE), and 0.022 ppm Trichloroethene (TCE). TPHd and Total Oil and Grease (TOG) were not reported to be present above the laboratory reporting limits. The location of these samples was not found in the file. 3 soil borings (B1 through B3) were advanced onsite to 30-35 feet below the ground surface (ft bgs). 19 soil samples were collected and analyzed for TPHss and reported to have concentrations present up to 9,100 ppm at 15 feet in boring B3. Boring B3 was located north of the Stoddard Solvent USTs. 1991 In September, a Stoddard Solvent and Waste Stoddard Solvent USTs were removed. 4 soil samples were collected from beneath the USTs and reported to contain maximum concentrations of 1,400 ppm TPHg, 18.3 ppm TPHd, 3,700 ppm TOG, 1.8 ppm Benzene, 1.5 ppm Toluene, 13 ppm Ethylbenzene, 38 ppm Xylenes, 5.8 ppm Naphthalene, 1.7 ppm Fluorene, and 2.8 ppm Phenanthrene. In November, 2 USTs were removed along with the associated piping. These soil samples were reported to have maximum concentrations of 30,000 ppm TPHd, 2,100 ppm TPHg, 9.1 ppm Benzene, 290 ppm Toluene, 52 ppm Ethylbenzene, and 350 ppm Xylenes. 1992 In January, a soil sample was reported to have been collected in the Oil Barrel Storage Area #17 and was reported to contain 350 ppm TPHg, 1,800 ppm TPHd, 0.87 ppm Toluene, 1 ppm Ethylbenzene, 5.7 ppm Xylenes, 6.8 ppm Naphthalene, 4.6 ppm Fluorene, 4 ppm Phenanthrene, and 0.6 ppm Anthracene. Over-excavation was conducted in the area of the 2 former Stoddard Solvent USTs removed in 1991. 5 soil samples were reported to have been collected from 23-25 ft bgs; however the location of the sampling was not found to be reported in the file. Low to non-detectable concentrations of TPHg, TPHss and Benzene, Toluene, Ethylbenzene and Xylenes (BTEX) were reported. Over-excavation was done in the area of the oil-water separator. 5 soil samples were collected at this time from 22 ft bgs; however the location of the sampling was not
--------------------------	---	---	---

MapHazardsPro Radius Search Report

Surrounding Sites Details

found to be reported in the file. Maximum concentrations were reported of 11 ppm TPHg, 95 ppm TPHd, 1.4 ppm Benzene, 0.045 ppm Toluene, 0.16 ppm Ethylbenzene, and 0.53 ppm Xylenes. In February, 5 soil samples were reported to have been collected from a trench excavation associated with the oil-water separator. The location of this excavation was not found to be reported in the file. Maximum concentrations were reported of 190 ppm TPHg, 220 ppm TPHd, 420 ppm TOG, 0.23 ppm Benzene, 0.48 ppm Toluene, 0.4 ppm Ethylbenzene, and 1.7 ppm Xylenes. In June, a San Jose Fire Department (SJFD) inspection noted that aboveground tanks were leaking; and extensive oil contamination was present beneath the oil pumping shed. In September, 3 USTs were removed along with associated piping. Soil samples were collected beneath the piping and the smaller USTs at depths of 3-5 ft bgs and below the larger UST at 14 ft bgs. Maximum concentrations were reported of 2,500 ppm TPHss, 1,900 ppm TPHg, 6,300 ppm TPHd, 2.2 ppm Benzene, 2.8 ppm Toluene, 3.2 ppm Ethylbenzene, and 10 ppm Xylenes. 1993 In June, 10 soil borings (B1 through B10) were advanced to depths of 20-25 ft bgs on the western portion of the site. 51 soil samples were collected and reported to contain maximum concentrations of 2,100 ppm TPHg, 45,000 ppm TPHd, 3,000 ppm TPHss, 6,200 ppm TPH as Kerosene (TPHk), 8,800 ppm TOG, 2.5 ppm Benzene, 3.4 ppm Toluene, 3.5 ppm Ethylbenzene, and 9.2 ppm Xylenes. In July, 4 monitoring wells were installed to 29.5 ft bgs onsite. 20 soil samples were collected and reported to contain maximum concentrations of 620 ppm TPHg, 16,000 ppm TPHd, 680 ppm TPHss, 2,100 ppm TPHk, 0.18 ppm Benzene, 0.24 ppm Toluene, 0.29 ppm Ethylbenzene, and 0.77 ppm Xylenes in the samples collected from 15 ft bgs in MW1 and MW2. Oil-stained soil adjacent to the 6 ASTs on the eastern portion of the property was excavated in the area of boring B11. It is not reported how much soil was removed from this unpaved area. Borings B11 and B12 were advanced in this area to depths of 14-20 ft bgs. 10 soil samples were collected and reported to contain maximum concentrations of 120 ppm TPHg, 2,200 ppm TPHd, 420 ppm TPHss, 300 ppm TPHk, 5,100 ppm TOG, and low to non-detectable concentrations of BTEX. 1994 In January and February, 25 hydropunch borings were advanced onsite to 25 ft bgs. Grab groundwater samples were collected from each boring and reported to contain maximum concentrations of 370,000 ppb TPHg, 990,000 ppb TPHd, 67,000 ppb Benzene, 66,000 ppb Toluene, 70,000 ppb Ethylbenzene, 210,000 ppb Xylenes in the sample collected from boring #14 located east of MW1. TPHk, TPHss and TPHmo were not reported to be present in any of the samples above the laboratory reporting limits. FP was reported to be present in boring #8, which was sampled and analyzed. Refer to Attachment 3 for results. Boring #8 was located

MapHazardsPro Radius Search Report

Surrounding Sites Details

to the west of well MW1. In March, a geophysical survey was conducted, which found several buried metal pipes, but no indication of an UST. These pipes were in the area of hydropunch borings #6, #8, #9, #14 and well MW1. In May, approximately 745 feet of buried piping was removed. During the piping removal, obvious soil contamination was noted throughout the excavation. The total depth of the excavation was 19-20 ft bgs coinciding with groundwater. Approximately 6,037 cubic yards of soil was removed. In June, well MW1 was destroyed in order to allow for soil excavation in the area. During excavation, approximately 2,000 gallons of groundwater was pumped out of the first phase excavation and disposed of offsite. Following completion of the excavation work, the western wall of the excavation was encapsulated with fiber-reinforced concrete (shotcrete). This was intended to prevent migration of contamination back into this area. Many soil samples were collected from various depths during the excavation work. The analytical data is presented in Attachment 3. 1998 In September, 4 fuel USTs were removed on the eastern side of the property as part of a system upgrade at the Cardlock Facility. 9 soil samples were collected from the initial tank pit from 12 ft bgs and reported to contain maximum concentrations of 280 ppm TPHg, 16,000 ppm TPHd, 0.36 ppm Benzene, 1.6 ppm Toluene, 1.6 ppm Ethylbenzene, 1.8 ppm Xylenes, and 10 ppm Methyl tert Butyl Ether (MtBE). Additional soil was removed from the tank pit, which was deepened to approximately 16 ft bgs. 3 sidewall samples were collected from 3 ft bgs and were not reported to have concentrations of the COCs present above the laboratory reporting limits. 5 additional sidewall samples were collected between 13-14 ft bgs and reported to contain maximum concentrations of 230 ppm TPHg, 3,000 ppm TPHd, and low concentrations of BTEX and MtBE. 4 samples were collected from the bottom of the excavation and reported to contain maximum concentrations of 570 ppm TPHg, 400 ppm TPHd, and low concentrations of BTEX and MtBE. Further excavation was prohibited due to the proximity of adjacent buildings and roads. Groundwater was present in the excavation and a grab sample was collected and reported to contain 5,300 ppb TPHg, 4,100 ppb TPHd, 50 ppb Benzene, 3,000 ppb Xylenes, and 34,000 ppb MtBE. 4 soil samples were collected beneath the dispensers from 4 ft bgs and reported to contain up to 50 ppm TPHg, 1,900 ppm TPHd, and low to non-detectable concentrations of BTEX and MtBE. Due to elevated concentrations under Dispenser Island 2, additional soil was removed. 3 additional soil samples were collected from 6-8 ft bgs and reported to contain maximum concentrations of 160 ppm TPHg, 3,700 ppm TPHd, and low concentrations of BTEX and MtBE. Approximately 600 cubic yards of soil were removed from the site. 2001 In March, 4 soil

MapHazardsPro Radius Search Report

Surrounding Sites Details

samples were collected beneath the dispensers and lines at the Cardlock Facility. The samples were only reported to have 2 low detections of MtBE and Tert Butyl Alcohol (TBA); all other COCs were not reported to be present above the laboratory reporting limits. 2004 In October, 10 Geoprobe borings (GB1 through GB10) were advanced to depths of 20-30 ft bgs. Boring GB1 met refusal at 10 ft bgs. 31 soil samples were collected and reported to contain maximum concentrations of 180 ppm TPHd, 64 ppm TOG, 0.026 ppm Benzene, and 0.091 ppm MtBE. All other COCs were not reported to be present above the laboratory reporting limits. 9 grab groundwater samples were collected and reported to contain maximum concentrations of 4,100 ppb TPHg, 34,000 ppb TPHd, 150 ppb Benzene, 14 ppb Toluene, 2.1 ppb Ethylbenzene, 8 ppb Xylenes, 830 ppb MtBE, 180 ppb TBA, and 0.9 ppb Tert Amyl Methyl Ether (TAME). 2011 In December, the final round of groundwater monitoring was conducted and reported maximum concentrations of 380 ppb TPHd and 6.5 ppb MtBE; all other constituents were not reported to be present above the laboratory reporting limits. No work was conducted at the site between 2012 and 2013. 2014 In August, 3 additional groundwater monitoring wells (MW5 through MW7) were installed to 25 ft bgs in the area of the Cardlock facility. 16 soil samples were collected and were reported to have maximum concentrations of 250 ppm TPHd, 0.043 ppm MtBE, and 0.0098 ppm TBA. The only detection of MtBE and TBA were in a soil sample collected from well MW6.

Begin Date	2/12/1987 12:00:00 AM	How Discovered	Site Assessment/Site Investigation
Stop Method	Close and Replace Tank, Replace Vapor Recovery Piping, Replace product piping	Estimated Status	Closed case or No Further Action

Site Status History

Status	Open - Case Begin Date	Status Date	1987-02-12 00:00:00
Status	Open - Site Assessment	Status Date	1989-06-19 00:00:00
Status	Open - Eligible for Closure	Status Date	2015-08-20 00:00:00
Status	Completed - Case Closed	Status Date	2016-02-04 00:00:00

Site Regulatory Activities

There were a total of 98 records in the Site Regulatory Activities table. We are only displaying 50 of those in this report in order to keep the size of this report manageable. If you would like the full site record, please contact the responsible regulatory agency noted above.

MapHazardsPro Radius Search Report

Surrounding Sites Details

Action Type	Other	Date	1986-12-02 00:00:00
Action	Leak Discovery		
Action Type	RESPONSE	Date	1987-02-23 00:00:00
Action	Unauthorized Release Form		
Action Type	Other	Date	1987-02-23 00:00:00
Action	Leak Reported		
Action Type	RESPONSE	Date	1990-09-07 00:00:00
Action	Tank Removal Workplan		
Action Type	RESPONSE	Date	1990-09-10 00:00:00
Action	Tank Removal Report / UST Sampling Report		
Action Type	REMEDICATION	Date	1990-09-10 00:00:00
Action	Excavation		
Action Type	ENFORCEMENT	Date	1990-11-15 00:00:00
Action	Notice of Violation - #39648		
Action Type	RESPONSE	Date	1990-12-17 00:00:00
Action	Tank Removal Report / UST Sampling Report		
Action Type	RESPONSE	Date	1990-12-21 00:00:00
Action	Unauthorized Release Form		
Action Type	RESPONSE	Date	1991-09-18 00:00:00
Action	Unauthorized Release Form		
Action Type	RESPONSE	Date	1991-11-13 00:00:00
Action	Unauthorized Release Form		
Action Type	RESPONSE	Date	1992-06-25 00:00:00
Action	Other Report / Document		
Action Type	RESPONSE	Date	1993-01-26 00:00:00
Action	Soil and Water Investigation Workplan		
Action Type	RESPONSE	Date	1993-05-14 00:00:00
Action	Soil and Water Investigation Workplan		
Action Type	RESPONSE	Date	1993-08-26 00:00:00
Action	Soil and Water Investigation Report		
Action Type	RESPONSE	Date	1993-11-17 00:00:00
Action	Monitoring Report - Quarterly		

MapHazardsPro Radius Search Report

Surrounding Sites Details

Action Type	RESPONSE	Date	1994-02-14 00:00:00
Action	Monitoring Report - Quarterly		
Action Type	REMEDIATION	Date	1994-05-16 00:00:00
Action	Excavation		
Action Type	RESPONSE	Date	1994-11-10 00:00:00
Action	Remedial Progress Report		
Action Type	RESPONSE	Date	1994-11-16 00:00:00
Action	Monitoring Report - Quarterly		
Action Type	RESPONSE	Date	1995-01-23 00:00:00
Action	Monitoring Report - Quarterly		
Action Type	RESPONSE	Date	1995-05-31 00:00:00
Action	Monitoring Report - Quarterly		
Action Type	RESPONSE	Date	1996-06-04 00:00:00
Action	Monitoring Report - Quarterly		
Action Type	ENFORCEMENT	Date	1997-07-10 00:00:00
Action	Staff Letter - #22396		
Action Type	RESPONSE	Date	1997-08-29 00:00:00
Action	Other Report / Document		
Action Type	RESPONSE	Date	1997-09-15 00:00:00
Action	Monitoring Report - Quarterly		
Action Type	RESPONSE	Date	1997-09-15 00:00:00
Action	Monitoring Report - Quarterly		
Action Type	RESPONSE	Date	1997-09-24 00:00:00
Action	Correspondence		
Action Type	RESPONSE	Date	1998-04-03 00:00:00
Action	Monitoring Report - Quarterly		
Action Type	RESPONSE	Date	1998-05-27 00:00:00
Action	Monitoring Report - Quarterly		
Action Type	RESPONSE	Date	1998-07-05 00:00:00
Action	Monitoring Report - Quarterly		
Action Type	RESPONSE	Date	1998-09-17 00:00:00
Action	Interim Remedial Action Plan		

MapHazardsPro Radius Search Report

Surrounding Sites Details

Action Type	Other	Date	1998-10-08 00:00:00
Action	Leak Stopped		
Action Type	RESPONSE	Date	1998-10-20 00:00:00
Action	Unauthorized Release Form		
Action Type	RESPONSE	Date	1998-11-10 00:00:00
Action	Monitoring Report - Quarterly		
Action Type	RESPONSE	Date	1999-01-21 00:00:00
Action	Correspondence		
Action Type	ENFORCEMENT	Date	1999-05-11 00:00:00
Action	Staff Letter - #22403		
Action Type	RESPONSE	Date	1999-05-12 00:00:00
Action	Monitoring Report - Quarterly		
Action Type	ENFORCEMENT	Date	1999-06-08 00:00:00
Action	Staff Letter - #22405		
Action Type	RESPONSE	Date	1999-06-16 00:00:00
Action	Monitoring Report - Quarterly		
Action Type	RESPONSE	Date	1999-07-01 00:00:00
Action	Tank Removal Report / UST Sampling Report		
Action Type	RESPONSE	Date	1999-07-19 00:00:00
Action	Soil and Water Investigation Report		
Action Type	RESPONSE	Date	1999-07-20 00:00:00
Action	Monitoring Report - Quarterly		
Action Type	RESPONSE	Date	1999-10-14 00:00:00
Action	Monitoring Report - Quarterly		
Action Type	RESPONSE	Date	1999-10-30 00:00:00
Action	Monitoring Report - Quarterly		
Action Type	RESPONSE	Date	2000-02-24 00:00:00
Action	Monitoring Report - Quarterly		
Action Type	RESPONSE	Date	2001-04-16 00:00:00
Action	Unauthorized Release Form		
Action Type	ENFORCEMENT	Date	2001-07-25 00:00:00
Action	13267 Requirement		

MapHazardsPro Radius Search Report

Surrounding Sites Details

Action Type	ENFORCEMENT	Date	2002-03-13 00:00:00
Action	Warning Letter - #22408		
Action Type	ENFORCEMENT	Date	2004-07-19 00:00:00
Action	Warning Letter - #44348		

Record Details

Facility Program	Leaking Underground Storage Tank Cleanup Site
-------------------------	---

Record Details

Case Type	LUST Cleanup Site	Status	Completed - Case Closed
Status Date	4/11/1991 12:00:00 AM	Cuf Case	YES
Lead Agency	SANTA CLARA COUNTY LOP	Local Agency	SANTA CLARA COUNTY LOP
File Location	All Files are on GeoTracker or in the Local Agency Database	Potential Contaminants Of Concern	Gasoline
Potential Media Affected	Soil	Begin Date	11/6/1989 12:00:00 AM
Estimated Status	Closed case or No Further Action		

Site Status History

Status	Open - Case Begin Date	Status Date	1989-11-06 00:00:00
Status	Open - Site Assessment	Status Date	1989-11-06 00:00:00
Status	Completed - Case Closed	Status Date	1991-04-11 00:00:00

Site Regulatory Activities

MapHazardsPro Radius Search Report

Surrounding Sites Details

Action Type	Other	Date	1990-12-04 00:00:00
Action	Leak Reported		
Action Type	REMEDIATION	Date	1990-12-04 00:00:00
Action	Excavation		
Action Type	ENFORCEMENT	Date	1991-02-06 00:00:00
Action	Notice of Responsibility - #39954		
Action Type	ENFORCEMENT	Date	1991-04-11 00:00:00
Action	Closure/No Further Action Letter		

Record Details

Facility Program Leaking Underground Storage Tank Cleanup Site

Record Details

Case Type	LUST Cleanup Site	Status	Completed - Case Closed
Status Date	9/1/2005 12:00:00 AM	Cuf Case	YES
Lead Agency	SANTA CLARA COUNTY LOP	Loc Case Number	07S1W01R01f
File Location	All Files are on GeoTracker or in the Local Agency Database	Potential Contaminants Of Concern	Gasoline
Potential Media Affected	Other Groundwater (uses other than drinking water)	Begin Date	10/2/1985 12:00:00 AM
Estimated Status	Closed case or No Further Action		

Site Status History

Status	Open - Case Begin Date	Status Date	1985-10-02 00:00:00
---------------	------------------------	--------------------	---------------------

MapHazardsPro Radius Search Report

Surrounding Sites Details

Status	Open - Site Assessment	Status Date	1988-03-11 00:00:00
Status	Completed - Case Closed	Status Date	2005-09-01 00:00:00

Site Regulatory Activities

There were a total of 149 records in the Site Regulatory Activities table. We are only displaying 50 of those in this report in order to keep the size of this report manageable. If you would like the full site record, please contact the responsible regulatory agency noted above.

Action Type	RESPONSE	Date	1984-11-01 00:00:00
Action	Interim Remedial Action Report		
Action Type	RESPONSE	Date	1985-10-02 00:00:00
Action	Other Report / Document		
Action Type	Other	Date	1985-10-02 00:00:00
Action	Leak Reported		
Action Type	REMEDIATION	Date	1985-11-14 00:00:00
Action	Free Product Removal		
Action Type	RESPONSE	Date	1985-11-14 00:00:00
Action	Soil and Water Investigation Report		
Action Type	REMEDIATION	Date	1985-11-14 00:00:00
Action	Excavation		
Action Type	REMEDIATION	Date	1985-11-14 00:00:00
Action	Soil Vapor Extraction (SVE)		
Action Type	REMEDIATION	Date	1985-11-14 00:00:00
Action	Pump & Treat (P&T) Groundwater		
Action Type	RESPONSE	Date	1985-12-16 00:00:00
Action	Other Report / Document		
Action Type	RESPONSE	Date	1985-12-16 00:00:00
Action	Tank Removal Report / UST Sampling Report		
Action Type	RESPONSE	Date	1986-04-01 00:00:00
Action	Soil and Water Investigation Report		
Action Type	RESPONSE	Date	1986-06-18 00:00:00
Action	Other Report / Document		

MapHazardsPro Radius Search Report

Surrounding Sites Details

Action Type	RESPONSE	Date	1986-06-19 00:00:00
Action	Other Workplan		
Action Type	RESPONSE	Date	1986-06-19 00:00:00
Action	NPDES / WDR Reports		
Action Type	RESPONSE	Date	1986-06-27 00:00:00
Action	Monitoring Report - Other		
Action Type	RESPONSE	Date	1986-06-27 00:00:00
Action	Other Report / Document		
Action Type	RESPONSE	Date	1986-07-28 00:00:00
Action	Other Workplan		
Action Type	RESPONSE	Date	1987-06-01 00:00:00
Action	Remedial Progress Report		
Action Type	RESPONSE	Date	1987-07-20 00:00:00
Action	Remedial Progress Report		
Action Type	RESPONSE	Date	1987-10-02 00:00:00
Action	Other Report / Document		
Action Type	RESPONSE	Date	1987-12-28 00:00:00
Action	Other Report / Document		
Action Type	RESPONSE	Date	1988-02-15 00:00:00
Action	Monitoring Report - Quarterly		
Action Type	RESPONSE	Date	1988-03-01 00:00:00
Action	Well Installation Report		
Action Type	ENFORCEMENT	Date	1988-03-30 00:00:00
Action	Notice of Responsibility - #39689		
Action Type	RESPONSE	Date	1988-04-05 00:00:00
Action	Other Report / Document		
Action Type	RESPONSE	Date	1988-08-08 00:00:00
Action	Preliminary Site Assessment Report		
Action Type	RESPONSE	Date	1988-08-15 00:00:00
Action	Remedial Progress Report		
Action Type	RESPONSE	Date	1988-09-02 00:00:00
Action	Soil and Water Investigation Workplan		

MapHazardsPro Radius Search Report

Surrounding Sites Details

Action Type	RESPONSE	Date	1988-11-09 00:00:00
Action	Monitoring Report - Other		
Action Type	RESPONSE	Date	1989-05-17 00:00:00
Action	Well Installation Report		
Action Type	RESPONSE	Date	1989-06-08 00:00:00
Action	Other Report / Document		
Action Type	RESPONSE	Date	1989-10-11 00:00:00
Action	Preliminary Site Assessment Report		
Action Type	RESPONSE	Date	1990-03-29 00:00:00
Action	Other Report / Document		
Action Type	RESPONSE	Date	1990-04-30 00:00:00
Action	Interim Remedial Action Plan		
Action Type	RESPONSE	Date	1990-05-22 00:00:00
Action	Other Workplan		
Action Type	RESPONSE	Date	1990-11-15 00:00:00
Action	Other Workplan		
Action Type	RESPONSE	Date	1990-11-16 00:00:00
Action	Other Workplan		
Action Type	RESPONSE	Date	1991-02-27 00:00:00
Action	Other Report / Document		
Action Type	RESPONSE	Date	1991-03-07 00:00:00
Action	Other Report / Document		
Action Type	RESPONSE	Date	1991-03-11 00:00:00
Action	Other Report / Document		
Action Type	RESPONSE	Date	1991-04-03 00:00:00
Action	NPDES / WDR Reports		
Action Type	RESPONSE	Date	1991-04-03 00:00:00
Action	NPDES / WDR Reports		
Action Type	RESPONSE	Date	1991-04-05 00:00:00
Action	Other Report / Document		
Action Type	RESPONSE	Date	1991-04-30 00:00:00
Action	Well Installation Report		

MapHazardsPro Radius Search Report

Surrounding Sites Details

Action Type	RESPONSE	Date	1991-05-17 00:00:00
Action	Other Report / Document		
Action Type	RESPONSE	Date	1991-05-17 00:00:00
Action	Well Installation Report		
Action Type	RESPONSE	Date	1991-06-27 00:00:00
Action	Other Report / Document		
Action Type	RESPONSE	Date	1991-07-24 00:00:00
Action	Other Report / Document		
Action Type	RESPONSE	Date	1991-07-25 00:00:00
Action	Other Report / Document		
Action Type	RESPONSE	Date	1991-07-25 00:00:00
Action	Other Report / Document		

Record Details

Case Type	LUST Cleanup Site	Status	Completed - Case Closed
Status Date	10/24/1995 12:00:00 AM	Cuf Case	YES
Lead Agency	SANTA CLARA COUNTY LOP	Local Agency	SANTA CLARA COUNTY LOP
File Location	All Files are on GeoTracker or in the Local Agency Database	Potential Contaminants Of Concern	Gasoline
Potential Media Affected	Other Groundwater (uses other than drinking water)	Begin Date	11/17/1988 12:00:00 AM
Estimated Status	Closed case or No Further Action		

Site Status History

Status	Open - Case Begin Date	Status Date	1988-11-17 00:00:00
Status	Open - Site Assessment	Status Date	1988-11-17 00:00:00
Status	Open - Site Assessment	Status Date	1995-08-01 00:00:00

MapHazardsPro Radius Search Report

Surrounding Sites Details

Status	Completed - Case Closed	Status Date	1995-10-24 00:00:00
---------------	-------------------------	--------------------	---------------------

Site Regulatory Activities

Action Type	Other	Date	1991-01-01 00:00:00
Action	Leak Reported		
Action Type	ENFORCEMENT	Date	1995-08-07 00:00:00
Action	Notice of Responsibility - #39650		
Action Type	RESPONSE	Date	1995-10-10 00:00:00
Action	Other Report / Document		
Action Type	ENFORCEMENT	Date	1995-10-24 00:00:00
Action	Closure/No Further Action Letter		

Record Details

Facility Program	Leaking Underground Storage Tank Cleanup Site
-------------------------	---

Record Details

Case Type	LUST Cleanup Site	Status	Completed - Case Closed
Status Date	6/21/2001 12:00:00 AM	Cuf Case	NO
Lead Agency	SANTA CLARA COUNTY LOP	Local Agency	SANTA CLARA COUNTY LOP
File Location	All Files are on GeoTracker or in the Local Agency Database	Potential Contaminants Of Concern	Gasoline
Potential Media Affected	Other Groundwater (uses other than drinking water)	Begin Date	11/29/1993 12:00:00 AM
Estimated Status	Closed case or No Further Action		

Site Status History

MapHazardsPro Radius Search Report

Surrounding Sites Details

Status	Open - Case Begin Date	Status Date	1993-11-29 00:00:00
Status	Open - Site Assessment	Status Date	1993-11-29 00:00:00
Status	Completed - Case Closed	Status Date	2001-06-21 00:00:00

Site Regulatory Activities

Action Type	RESPONSE	Date	1980-02-26 00:00:00
Action	Other Report / Document		
Action Type	RESPONSE	Date	1993-11-29 00:00:00
Action	Tank Removal Report / UST Sampling Report		
Action Type	REMEDIATION	Date	1993-11-29 00:00:00
Action	Excavation		
Action Type	Other	Date	1994-01-21 00:00:00
Action	Leak Reported		
Action Type	RESPONSE	Date	1994-01-25 00:00:00
Action	Unauthorized Release Form		
Action Type	ENFORCEMENT	Date	1995-04-10 00:00:00
Action	Staff Letter - #27012		
Action Type	RESPONSE	Date	1995-04-10 00:00:00
Action	Preliminary Site Assessment Report		
Action Type	RESPONSE	Date	1995-04-19 00:00:00
Action	Preliminary Site Assessment Report		
Action Type	ENFORCEMENT	Date	1996-11-19 00:00:00
Action	Notice of Responsibility - #39949		
Action Type	RESPONSE	Date	1999-01-21 00:00:00
Action	Correspondence		
Action Type	ENFORCEMENT	Date	1999-03-01 00:00:00
Action	Staff Letter - #27014		
Action Type	RESPONSE	Date	1999-07-30 00:00:00
Action	Soil and Water Investigation Workplan		
Action Type	ENFORCEMENT	Date	1999-12-03 00:00:00
Action	Staff Letter - #27016		

MapHazardsPro Radius Search Report

Surrounding Sites Details

Action Type	RESPONSE	Date	2000-01-17 00:00:00
Action	Soil and Water Investigation Workplan		
Action Type	ENFORCEMENT	Date	2000-05-10 00:00:00
Action	Staff Letter - #27018		
Action Type	RESPONSE	Date	2000-06-20 00:00:00
Action	Other Workplan		
Action Type	RESPONSE	Date	2000-08-01 00:00:00
Action	Soil and Water Investigation Report		
Action Type	RESPONSE	Date	2000-08-08 00:00:00
Action	Soil and Water Investigation Report		
Action Type	RESPONSE	Date	2000-11-09 00:00:00
Action	Verbal Communication		
Action Type	RESPONSE	Date	2000-11-20 00:00:00
Action	Tank Removal Report / UST Sampling Report		
Action Type	ENFORCEMENT	Date	2001-06-21 00:00:00
Action	Closure/No Further Action Letter		
Action Type	RESPONSE	Date	2001-06-21 00:00:00
Action	Correspondence		

Record Details

Facility Program Leaking Underground Storage Tank Cleanup Site

Record Details

MapHazardsPro Radius Search Report

Surrounding Sites Details

Case Type	LUST Cleanup Site	Status	Completed - Case Closed
Status Date	3/2/1995 12:00:00 AM	Cuf Case	NO
Lead Agency	SANTA CLARA COUNTY LOP	Local Agency	SANTA CLARA COUNTY LOP
File Location	All Files are on GeoTracker or in the Local Agency Database	Potential Media Affected	Other Groundwater (uses other than drinking water)
Begin Date	1/1/1993 12:00:00 AM	Estimated Status	Closed case or No Further Action

Site Status History

Status	Open - Case Begin Date	Status Date	1993-01-01 00:00:00
Status	Completed - Case Closed	Status Date	1995-03-02 00:00:00

Site Regulatory Activities

Action Type	RESPONSE	Date	1987-01-01 00:00:00
Action	Other Report / Document		
Action Type	RESPONSE	Date	1987-01-01 00:00:00
Action	Other Report / Document		
Action Type	RESPONSE	Date	1987-01-01 00:00:00
Action	Other Report / Document		
Action Type	RESPONSE	Date	1987-01-01 00:00:00
Action	Other Report / Document		
Action Type	RESPONSE	Date	1987-01-01 00:00:00
Action	Other Report / Document		
Action Type	RESPONSE	Date	1987-01-01 00:00:00
Action	Other Report / Document		
Action Type	RESPONSE	Date	1987-01-01 00:00:00
Action	Other Report / Document		
Action Type	RESPONSE	Date	1987-01-01 00:00:00
Action	Other Report / Document		

MapHazardsPro Radius Search Report

Surrounding Sites Details

Action Type	Other	Date	1993-01-01 00:00:00
Action	Leak Reported		
Action Type	ENFORCEMENT	Date	1995-03-02 00:00:00
Action	Closure/No Further Action Letter		

Record Details

Facility Program	Leaking Underground Storage Tank Cleanup Site
-------------------------	---

Record Details

Site Type	School Investigation	Site Type Detailed	School
Acres	3.3	Apn	NONE SPECIFIED
National Priorities List	NO	Regulatory Agencies Involved	SMBRP
Lead Agency	SMBRP	Supervisor	Javier Hinojosa
Division Branch	Northern California Schools & Santa Susana	Site Code	204120
Congressional District	19	Status	Inactive - Needs Evaluation
Status Date	2003-12-08 00:00:00	Past Uses	* EDUCATIONAL SERVICES
Funding	School District	Potential Media Affected Description	NONE SPECIFIED
Potential Coc Description	NONE SPECIFIED	Confirmed Coc Description	NONE SPECIFIED
Site Mgmt Req Description	NONE SPECIFIED	Estimated Status	Case is Open

Alias Names for Sites

Alias Type	Alternate Name	Alias	EMPIRE GARDENS ELEMENTARY SCHOOL
-------------------	----------------	--------------	----------------------------------

MapHazardsPro Radius Search Report

Surrounding Sites Details

Alias Type	Alternate Name	Alias	SAN JOSE UNIFIED SCHOOL DISTRICT
Alias Type	Alternate Name	Alias	SAN JOSE USD-EMPIRE GARDENS ELEM SCHOOL
Alias Type	Project Code (Site Code)	Alias	204120
Alias Type	Envirostor ID Number	Alias	43820009

Completed Actions

Area Name	PROJECT WIDE	Document Type	Phase 1
Completed Date	5/15/2003 12:00:00 AM		
Area Name	PROJECT WIDE	Document Type	Preliminary Endangerment Assessment Workplan
Completed Date	6/26/2003 12:00:00 AM	Comments	adden
Area Name	PROJECT WIDE	Document Type	Site Inspections/Visit (Non LUR)
Completed Date	4/11/2003 12:00:00 AM		
Area Name	PROJECT WIDE	Document Type	Cost Recovery Closeout Memo
Completed Date	12/8/2003 12:00:00 AM		
Area Name	PROJECT WIDE	Document Type	Environmental Oversight Agreement
Completed Date	5/12/2003 12:00:00 AM		
Area Name	PROJECT WIDE	Document Type	Phase 1
Completed Date	5/15/2003 12:00:00 AM		
Area Name	PROJECT WIDE	Document Type	Preliminary Endangerment Assessment Workplan
Completed Date	6/26/2003 12:00:00 AM	Comments	adden
Area Name	PROJECT WIDE	Document Type	Site Inspections/Visit (Non LUR)
Completed Date	4/11/2003 12:00:00 AM		
Area Name	PROJECT WIDE	Document Type	Cost Recovery Closeout Memo
Completed Date	12/8/2003 12:00:00 AM		
Area Name	PROJECT WIDE	Document Type	Environmental Oversight Agreement
Completed Date	5/12/2003 12:00:00 AM		
Area Name	PROJECT WIDE	Document Type	Phase 1
Completed Date	5/15/2003 12:00:00 AM		
Area Name	PROJECT WIDE	Document Type	Preliminary Endangerment Assessment

MapHazardsPro Radius Search Report

Surrounding Sites Details

Completed Date	6/26/2003 12:00:00 AM	Comments	Workplan adden
Area Name	PROJECT WIDE	Document Type	Site Inspections/Visit (Non LUR)
Completed Date	4/11/2003 12:00:00 AM		
Area Name	PROJECT WIDE	Document Type	Cost Recovery Closeout Memo
Completed Date	12/8/2003 12:00:00 AM		
Area Name	PROJECT WIDE	Document Type	Environmental Oversight Agreement
Completed Date	5/12/2003 12:00:00 AM		

Record Details

Facility Program Leaking Underground Storage Tank Cleanup Site

Record Details

Case Type	Cleanup Program Site	Status	Completed - Case Closed
Status Date	12/9/2014 12:00:00 AM	Cuf Case	NO
Lead Agency	SANTA CLARA COUNTY LOP	Loc Case Number	07S1E07PO4s
File Location	All Files are on GeoTracker or in the Local Agency Database	Potential Contaminants Of Concern	Diesel
Potential Media Affected	Other Groundwater (uses other than drinking water), Soil	Site History	Spill of 100 gallons of diesel while filling tank for emergency generator in 2000. Report of release not provided. Some soil was excavated, but no further assessment was conducted. 2014 - soil and groundwater sampling conducted to confirm results of soil excavation work and

MapHazardsPro Radius Search Report

Surrounding Sites Details

Begin Date	8/1/2000 12:00:00 AM	How Discovered	possible impact to groundwater at the site.
Stop Method	Other Means	Estimated Status	Visual
			Closed case or No Further Action

Site Status History

Status	Open - Case Begin Date	Status Date	2000-08-01 00:00:00
Status	Open - Site Assessment	Status Date	2013-11-15 00:00:00
Status	Completed - Case Closed	Status Date	2014-12-09 00:00:00

Site Regulatory Activities

Action Type	Other	Date	2000-08-01 00:00:00
Action	Leak Discovery		
Action Type	Other	Date	2000-08-01 00:00:00
Action	Leak Stopped		
Action Type	Other	Date	2000-08-01 00:00:00
Action	Leak Began		
Action Type	RESPONSE	Date	2011-05-27 00:00:00
Action	Remedial Progress Report		
Action Type	RESPONSE	Date	2013-09-27 00:00:00
Action	Correspondence		
Action Type	Other	Date	2013-09-27 00:00:00
Action	Leak Reported		
Action Type	ENFORCEMENT	Date	2013-10-01 00:00:00
Action	Letter - Notice		
Action Type	ENFORCEMENT	Date	2013-10-21 00:00:00
Action	Cost Recovery Agreement		
Action Type	ENFORCEMENT	Date	2014-01-22 00:00:00
Action	Staff Letter		
Action Type	RESPONSE	Date	2014-01-24 00:00:00
Action	Site Investigation Workplan - Regulator Responded		
Action Type	ENFORCEMENT	Date	2014-02-12 00:00:00
Action	Site Visit / Inspection / Sampling		

MapHazardsPro Radius Search Report

Surrounding Sites Details

Action Type	ENFORCEMENT	Date	2014-04-08 00:00:00
Action	Staff Letter		
Action Type	RESPONSE	Date	2014-05-15 00:00:00
Action	Request for Closure		
Action Type	RESPONSE	Date	2014-05-24 00:00:00
Action	Site Assessment Report		
Action Type	ENFORCEMENT	Date	2014-06-27 00:00:00
Action	Staff Letter		
Action Type	RESPONSE	Date	2014-07-14 00:00:00
Action	Soil and Water Investigation Report		
Action Type	ENFORCEMENT	Date	2014-07-30 00:00:00
Action	Staff Letter		
Action Type	RESPONSE	Date	2014-08-11 00:00:00
Action	Soil and Water Investigation Workplan - Regulator Responded		
Action Type	RESPONSE	Date	2014-10-06 00:00:00
Action	Request for Closure		
Action Type	RESPONSE	Date	2014-12-01 00:00:00
Action	Soil and Water Investigation Report		
Action Type	ENFORCEMENT	Date	2014-12-09 00:00:00
Action	Closure/No Further Action Letter		

Record Details

Case Type	LUST Cleanup Site	Status	Completed - Case Closed
Status Date	12/8/1998 12:00:00 AM	Cuf Case	NO
Lead Agency	SANTA CLARA COUNTY LOP	Local Agency	SANTA CLARA COUNTY LOP
File Location	All Files are on GeoTracker or in the Local Agency Database	Potential Contaminants Of Concern	Stoddard solvent / Mineral Spruits / Distillates
Potential Media Affected	Other Groundwater (uses other than drinking water)	Begin Date	1/1/1990 12:00:00 AM
Estimated Status	Closed case or No Further Action		

MapHazardsPro Radius Search Report

Surrounding Sites Details

Site Status History

Status	Open - Case Begin Date	Status Date	1990-01-01 00:00:00
Status	Open - Site Assessment	Status Date	1994-02-04 00:00:00
Status	Completed - Case Closed	Status Date	1998-12-08 00:00:00

Site Regulatory Activities

Action Type	Other	Date	1990-01-01 00:00:00
Action	Leak Reported		
Action Type	REMEDIATION	Date	1997-02-04 00:00:00
Action	Excavation		
Action Type	ENFORCEMENT	Date	1997-05-27 00:00:00
Action	Staff Letter - #26836		
Action Type	RESPONSE	Date	1997-07-15 00:00:00
Action	Monitoring Report - Quarterly		
Action Type	ENFORCEMENT	Date	1998-12-08 00:00:00
Action	Closure/No Further Action Letter		
Action Type	RESPONSE	Date	1998-12-08 00:00:00
Action	Other Report / Document		

Record Details

Facility Program Cleanup Program Site

Record Details

Facility Program Leaking Underground Storage Tank Cleanup Site

MapHazardsPro Radius Search Report

Surrounding Sites Details

Record Details

Sitetype STATE RESPONSE **New Enviroscreen Score** 56-60%

Url http://www.envirostor.dtsc.ca.gov/public/profile_report?global_id=43730007&starttab=landuserestrictions

Site Details

Restrictions	ACTIVITIES PROHIBITED WHICH DISTURB THE REMEDY AND MONITORING SYSTEMS WITHOUT APPROVAL DAY CARE CENTER PROHIBITED HOSPITAL USE PROHIBITED NO EXCAVATION OF CONTAMINATED SOILS WITHOUT AGENCY REVIEW AND APPROVAL NO GROUNDWATER EXTRACTION AT ANY DEPTH WITHOUT APPROVAL NO OIL OR GAS EXTRACTION AT ANY DEPTH NOTIFY AFTER CHANGE OF PROPERTY OWNER NOTIFY DAMAGES TO REMEDY AND MONITORING SYSTEMS UPON DISCOVERY NOTIFY PRIOR TO DEVELOPMENT	Restrictions Link	http://www.envirostor.dtsc.ca.gov/public/view_document?docurl=/public/deliverable_documents/7185956656/SanJoseSportsArena%5FDEED%5F43730007
---------------------	---	--------------------------	---

MapHazardsPro Radius Search Report

Surrounding Sites Details

	NOTIFY PRIOR TO SUBSURFACE WORK PERFORM H&S PLAN PRIOR TO SUBSURFACE WORK PUBLIC OR PRIVATE SCHOOL FOR PERSONS UNDER 21 PROHIBITED RAISING OF FOOD PROHIBITED REQUIRES SURFACE COVERS RESIDENCE USE PROHIBITED		
Cleanup Status	CERTIFIED O&M - LAND USE RESTRICTIONS ONLY AS OF 6/20/1997	Site Size	ACRES: 22 ACRES
Oversight Agencies	DTSC - SITE CLEANUP PROGRAM - LEAD AGENCY RWQCB 2 - SAN FRANCISCO BAY	Past Uses That Caused Contamination	MANUFACTURED GAS PLANT, VEHICLE MAINTENANCE
Potential Conaminants Of Concern	LEAD PETROLEUM POLYNUCLEAR AROMATIC HYDROCARBONS (PAHS) VOLATILE ORGANICS (8260B VOCS)	Potential Media Affected	OTHER GROUNDWATER AFFECTED (USES OTHER THAN DRINKING WATER), SOIL
Site History	The current address on the building is 525 West Santa Clara Street. The site is bounded by Autumn Street to the east; West Santa Clara Street to the south; Julian Street, Montgomery Street, and St. John Street to the north; and the Southern Pacific Railroad tracks to the west. The City of San Jose Redevelopment Agency acquired 22 parcels in a former industrial		

MapHazardsPro Radius Search Report

Surrounding Sites Details

area in downtown San Jose that had a former Pacific Gas & Electric (PG&E) coal gasification plant, various automobile repair and service businesses, underground storage tanks, oil/water clarifiers, and drums.

Recording Details

Area PROJECT WIDE **Date Recorded** 5/23/2003

Record Details

Site Type	State Response	Site Type Detailed	State Response or NPL
Acres	22	Apn	259-28-031, 259-28-041, 259-28-043, 259-28-044, 259-28-060, 259-28031, 259-37-004, 259-37-043, 259-37-044, 259-37-058, 259-37-059, 259-37-060, 77-630-032
National Priorities List	NO	Regulatory Agencies Involved	SMBRP, RWQCB 2 - San Francisco Bay
Lead Agency	SMBRP	Project Manager	Claude Jemison
Supervisor	Mark Piros	Division Branch	Cleanup Berkeley
Site Code	200154	Congressional District	19
Status	Certified O&M - Land Use Restrictions Only	Status Date	1997-06-20 00:00:00
Past Uses	MANUFACTURED GAS PLANT, VEHICLE MAINTENANCE	Funding	Responsible Party
Potential Media Affected Description	Other Groundwater affected (uses other than drinking water), Soil	Potential Coc Description	Benzene, Lead, Polynuclear aromatic hydrocarbons (PAHs), TPH-diesel, TPH-gas, TPH-MOTOR OIL, Ethylbenzene, Toluene, Xylenes
Confirmed Coc Description	Toluene, Polynuclear aromatic hydrocarbons (PAHs), TPH-diesel, TPH-gas, Ethylbenzene, Benzene, Lead, TPH-MOTOR OIL, Xylenes	Site Mgmt Req Description	Activities prohibited which disturb the remedy and monitoring systems without approval, Day care center prohibited, Hospital use prohibited, No Excavation or activities which disturb the soil at any depth without approval, No groundwater extraction at any depth without approval, No oil or gas extraction at any depth, Notify after change of property owner, Notify damages to remedy and monitoring systems upon discovery, Notify prior to development, Notify prior to subsurface work, Perform H&S Plan prior to subsurface work, Public or private school for persons under 21 prohibited, Raising of food prohibited, Requires surface covers,

MapHazardsPro Radius Search Report

Surrounding Sites Details

Estimated Status Closed case or No Further Action

Residence use prohibited

Alias Names for Sites

Alias Type	Alternate Name	Alias	ARENA GREEN
Alias Type	Alternate Name	Alias	Compaq Stadium
Alias Type	Alternate Name	Alias	HP Pavillion
Alias Type	Alternate Name	Alias	PACIFIC GAS & ELECTRIC, SAN JOSE STADIUM
Alias Type	Alternate Name	Alias	PG&E - SAN JOSE #1
Alias Type	Alternate Name	Alias	PG&E SAN JOSE MUNICIPAL STADIUM
Alias Type	APN	Alias	259-28-031
Alias Type	APN	Alias	259-28-041
Alias Type	APN	Alias	259-28-043
Alias Type	APN	Alias	259-28-044
Alias Type	APN	Alias	259-28-060
Alias Type	APN	Alias	259-28031
Alias Type	APN	Alias	259-37-004
Alias Type	APN	Alias	259-37-043
Alias Type	APN	Alias	259-37-044
Alias Type	APN	Alias	259-37-058
Alias Type	APN	Alias	259-37-059
Alias Type	APN	Alias	259-37-060
Alias Type	APN	Alias	77-630-032

MapHazardsPro Radius Search Report

Surrounding Sites Details

Alias Type	EPA Identification Number	Alias	CAD981415904
Alias Type	EPA (FRS #)	Alias	110033609888
Alias Type	Project Code (Site Code)	Alias	200154
Alias Type	Envirostor ID Number	Alias	43730007

Completed Actions

There were a total of 68 records in the Completed Actions table. We are only displaying 50 of those in this report in order to keep the size of this report manageable. If you would like the full site record, please contact the responsible regulatory agency noted above.

Area Name	PROJECT WIDE	Document Type	Soils Management Plan
Completed Date	7/21/2006 12:00:00 AM	Comments	Comments on the report were: a soil management plan is required; asphalt removal, if needed and liquifaction issues for the SE corner will need to be addressed, and any other project ("Ball Park") that might involve a parking structure to be added to the parking lot at the HP pavilion.
Area Name	PROJECT WIDE	Document Type	Other Report
Completed Date	6/27/2003 12:00:00 AM	Comments	Site Screening completed which recommended No Further Action. The soil remediation was completed in 1992 by a paved parking lot system, slurry wall around the Arena footprint, and soil cap at the Arena Green. The site was approved as closed by RWQCB in 1997. A deed restriction was recorded by DTSC in May 2003.
Area Name	PROJECT WIDE	Document Type	5 Year Review Reports
Completed Date	8/22/2013 12:00:00 AM		
Area Name	PROJECT WIDE	Document Type	Land Use Restriction Monitoring Report
Completed Date	8/19/2014 12:00:00 AM		
Area Name	PROJECT WIDE	Document Type	Technical Report
Completed Date	12/22/2015 12:00:00 AM		
Area Name	PROJECT WIDE	Document Type	Land Use Restriction Monitoring Report
Completed Date	6/13/2016 12:00:00 AM		
Area Name	PROJECT WIDE	Document Type	Land Use Restriction Monitoring Report
Completed Date	6/15/2017 12:00:00 AM	Comments	Joseph Lovewell performed an annual site inspection on behalf of the City of San Jose on June 5, 2017 and submitted a report to DTSC documenting that there have been changes in land use since the last inspection and the

MapHazardsPro Radius Search Report

Surrounding Sites Details

property is in compliance with the restrictions and requirements of the Land Use Covenant.

Area Name	PROJECT WIDE	Document Type	Other Report
Completed Date	6/15/2017 12:00:00 AM		
Area Name	PROJECT WIDE	Document Type	5 Year Review Reports
Completed Date	5/2/2008 12:00:00 AM	Comments	The remedy (cap) continues to be protective of public health, safety and the environment. the next 5 year review is due March 2013.
Area Name	PROJECT WIDE	Document Type	Preliminary Endangerment Assessment Report
Completed Date	6/20/1991 12:00:00 AM	Comments	Report of Completion of Interim Remedial Measure/Removal Action (IRM/RA). Polynuclear aromatic hydrocarbons (PAHs) contaminated soil (23,000 cubic yards(CY)) resulting from a former PG&E gas manufacturing site was excavated and encapsulated into the nearby parking lots. Gasoline contaminated soil (17,000 CY) was also excavated and stockpiled nearby for vapor extraction treatment. The excavated area was backfilled with clean fill.
Area Name	PROJECT WIDE	Document Type	Removal Action Completion Report
Completed Date	6/28/1991 12:00:00 AM	Comments	Completion of Phase I Construction Documentation Report. Required a deed restriction to be filed. PNA contaminated soil from a former PG&E site was excavated and encapsulated into a nearby parking lot. Gasoline contaminated soil was also excavated and stockpiled on a nearby lot for vapor extraction treatment. The excavated areas were backfilled with clean soil. The volume of excavation for PNA contaminated soil was approximately 23,000 cubic yards. The volume of excavation for gasoline contaminated soil was approximately 17,000 cubic yards. Groundwater treatment was performed under San Francisco RWQCB's requirements. Current files at the RWQCB list the site closed on 06/20/97.
Area Name	PROJECT WIDE	Document Type	Land Use Restriction - Site Inspection/Visit
Completed Date	5/1/2006 12:00:00 AM		
Area Name	PROJECT WIDE	Document Type	Land Use Restriction
Completed Date	5/23/2003 12:00:00 AM	Comments	A Deed Restriction limiting future use of property including the material encapsulation areas which requires no disturbance of the encapsulated areas and the slurry wall. If the areas are disturbed, DTSC is to be notified, a health and safety plan prepared, the material from the encapsulation area will be handled properly, and repairs to the area will be done as quickly as possible.

MapHazardsPro Radius Search Report

Surrounding Sites Details

Area Name	PROJECT WIDE	Document Type	Land Use Restriction - Site Inspection/Visit
Completed Date	4/27/2007 12:00:00 AM	Comments	No problems noted during inspection.
Area Name	PROJECT WIDE	Document Type	Land Use Restriction - Site Inspection/Visit
Completed Date	5/30/2012 12:00:00 AM	Comments	DTSC conducted its annual site visit to check the condition of the cap over contaminated soil and to verify compliance with the restrictions and requirements of the Land Use Covenant. During the inspection, numerous cracks were observed in the Hewlett Packard Pavilion parking lot. The cap consists of two feet of fill and clay and is overlaid with asphalt for use as a parking lot. The observed cracks appeared to only be in the asphalt, and the cap appears to remain protective of human health. There was no evidence of any activities prohibited by the Land Use Covenant.
Area Name	PROJECT WIDE	Document Type	Land Use Restriction - Site Inspection/Visit
Completed Date	5/15/2008 12:00:00 AM	Comments	
Area Name	PROJECT WIDE	Document Type	Land Use Restriction - Site Inspection/Visit
Completed Date	7/16/2009 12:00:00 AM	Comments	Upon inspection, soil covered, concrete and asphalt surfaces appeared to be in good condition. There was no evidence of any activities prohibited by the Deed Restriction. No major cracks were observed on the concrete surfaces just minor cracks.
Area Name	PROJECT WIDE	Document Type	Land Use Restriction - Site Inspection/Visit
Completed Date	9/30/2010 12:00:00 AM	Comments	The Site is the location of a sports arena, adjacent park, and parking lot. Upon inspection, soil covered, concrete and asphalt surfaces appeared to be in good condition. There was no evidence of any activities prohibited by the Deed Restriction. No major cracks were observed on the concrete surfaces, just minor cracks.
Area Name	PROJECT WIDE	Document Type	Land Use Restriction - Site Inspection/Visit
Completed Date	6/6/2011 12:00:00 AM	Comments	
Area Name	PROJECT WIDE	Document Type	Correspondence
Completed Date	7/23/2014 12:00:00 AM	Comments	A letter reminding the City of San Jose to perform annual inspection of the san jose sport arena.
Area Name	PROJECT WIDE	Document Type	Land Use Restriction - Site Inspection/Visit
Completed Date	7/15/2015 12:00:00 AM	Comments	
Area Name	PROJECT WIDE	Document Type	Correspondence
Completed Date	4/28/2015 12:00:00 AM	Comments	The City of San Jose notified DTSC in an email of its plans to repair asphalt at the site, which is currently the location of the San Jose Arena

MapHazardsPro Radius Search Report

Surrounding Sites Details

(SAP Center). An attachment was included with the email shown the locations where the asphalt repairs would be done.

Area Name	PROJECT WIDE	Document Type	Soils Management Plan
Completed Date	7/21/2006 12:00:00 AM	Comments	Comments on the report were: a soil management plan is required; asphalt removal, if needed and liquifaction issues for the SE corner will need to be addressed, and any other project ("Ball Park") that might involve a parking structure to be added to the parking lot at the HP pavilion.
Area Name	PROJECT WIDE	Document Type	Other Report
Completed Date	6/27/2003 12:00:00 AM	Comments	Site Screening completed which recommended No Further Action. The soil remediation was completed in 1992 by a paved parking lot system, slurry wall around the Arena footprint, and soil cap at the Arena Green. The site was approved as closed by RWQCB in 1997. A deed restriction was recorded by DTSC in May 2003.
Area Name	PROJECT WIDE	Document Type	5 Year Review Reports
Completed Date	8/22/2013 12:00:00 AM		
Area Name	PROJECT WIDE	Document Type	Land Use Restriction Monitoring Report
Completed Date	8/19/2014 12:00:00 AM		
Area Name	PROJECT WIDE	Document Type	Technical Report
Completed Date	12/22/2015 12:00:00 AM		
Area Name	PROJECT WIDE	Document Type	Land Use Restriction Monitoring Report
Completed Date	6/13/2016 12:00:00 AM		
Area Name	PROJECT WIDE	Document Type	Land Use Restriction Monitoring Report
Completed Date	6/15/2017 12:00:00 AM	Comments	Joseph Lovewell performed an annual site inspection on behalf of the City of San Jose on June 5, 2017 and submitted a report to DTSC documenting that there have been changes in land use since the last inspection and the property is in compliance with the restrictions and requirements of the Land Use Covenant.
Area Name	PROJECT WIDE	Document Type	Other Report
Completed Date	6/15/2017 12:00:00 AM		
Area Name	PROJECT WIDE	Document Type	5 Year Review Reports
Completed Date	5/2/2008 12:00:00 AM	Comments	The remedy (cap) continues to be protective of public health, safety and the aenvironment. the next 5 year review is due March 2013.
Area Name	PROJECT WIDE	Document Type	Preliminary Endangerment Assessment Report

MapHazardsPro Radius Search Report

Surrounding Sites Details

Completed Date	6/20/1991 12:00:00 AM	Comments	Report of Completion of Interim Remedial Measure/Removal Action (IRM/RA). Polynuclear aromatic hydrocarbons (PAHs) contaminated soil (23,000 cubic yards(CY)) resulting from a former PG&E gas manufacturing site was excavated and encapsulated into the nearby parking lots. Gasoline contaminated soil (17,000 CY) was also excavated and stockpiled nearby for vapor extraction treatment. The excavated area was backfilled with clean fill.
Area Name	PROJECT WIDE	Document Type	Removal Action Completion Report
Completed Date	6/28/1991 12:00:00 AM	Comments	Completion of Phase I Construction Documentation Report. Required a deed restriction to be filed. PNA contaminated soil from a former PG&E site was excavated and encapsulated into a nearby parking lot. Gasoline contaminated soil was also excavated and stockpiled on a nearby lot for vapor extraction treatment. The excavated areas were backfilled with clean soil. The volume of excavation for PNA contaminated soil was approximately 23,000 cubic yards. The volume of excavation for gasoline contaminated soil was approximately 17,000 cubic yards. Groundwater treatment was performed under San Francisco RWQCB's requirements. Current files at the RWQCB list the site closed on 06/20/97.
Area Name	PROJECT WIDE	Document Type	Land Use Restriction - Site Inspection/Visit
Completed Date	5/1/2006 12:00:00 AM		
Area Name	PROJECT WIDE	Document Type	Land Use Restriction
Completed Date	5/23/2003 12:00:00 AM	Comments	A Deed Restriction limiting future use of property including the material encapsulation areas which requires no disturbance of the encapsulated areas and the slurry wall. If the areas are disturbed, DTSC is to be notified, a health and safety plan prepared, the material from the encapsulation area will be handled properly, and repairs to the area will be done as quickly as possible.
Area Name	PROJECT WIDE	Document Type	Land Use Restriction - Site Inspection/Visit
Completed Date	4/27/2007 12:00:00 AM	Comments	No problems noted during inspection.
Area Name	PROJECT WIDE	Document Type	Land Use Restriction - Site Inspection/Visit
Completed Date	5/30/2012 12:00:00 AM	Comments	DTSC conducted its annual site visit to check the condition of the cap over contaminated soil and to verify compliance with the restrictions and requirements of the Land Use Covenant. During the inspection, numerous cracks were observed in the Hewlett Packard Pavilion parking lot. The cap consists of two feet of fill and clay and is overlaid with asphalt for use as a parking lot. The observed cracks appeared to only be in the asphalt, and the cap appears to remain

MapHazardsPro Radius Search Report

Surrounding Sites Details

protective of human health. There was no evidence of any activities prohibited by the Land Use Covenant.

Area Name	PROJECT WIDE	Document Type	Land Use Restriction - Site Inspection/Visit
Completed Date	5/15/2008 12:00:00 AM		
Area Name	PROJECT WIDE	Document Type	Land Use Restriction - Site Inspection/Visit
Completed Date	7/16/2009 12:00:00 AM	Comments	Upon inspection, soil covered, concrete and asphalt surfaces appeared to be in good condition. There was no evidence of any activities prohibited by the Deed Restriction. No major cracks were observed on the concrete surfaces just minor cracks.
Area Name	PROJECT WIDE	Document Type	Land Use Restriction - Site Inspection/Visit
Completed Date	9/30/2010 12:00:00 AM	Comments	The Site is the location of a sports arena, adjacent park, and parking lot. Upon inspection, soil covered, concrete and asphalt surfaces appeared to be in good condition. There was no evidence of any activities prohibited by the Deed Restriction. No major cracks were observed on the concrete surfaces, just minor cracks.
Area Name	PROJECT WIDE	Document Type	Land Use Restriction - Site Inspection/Visit
Completed Date	6/6/2011 12:00:00 AM		
Area Name	PROJECT WIDE	Document Type	Correspondence
Completed Date	7/23/2014 12:00:00 AM	Comments	A letter reminding the City of San Jose to perform annual inspection of the san jose sport arena.
Area Name	PROJECT WIDE	Document Type	Land Use Restriction - Site Inspection/Visit
Completed Date	7/15/2015 12:00:00 AM		
Area Name	PROJECT WIDE	Document Type	Correspondence
Completed Date	4/28/2015 12:00:00 AM	Comments	The City of San Jose notified DTSC in an email of its plans to repair asphalt at the site, which is currently the location of the San Jose Arena (SAP Center). An attachment was included with the email shown the locations where the asphalt repairs would be done.
Area Name	PROJECT WIDE	Document Type	Correspondence
Completed Date	10/2/2017 12:00:00 AM		
Area Name	PROJECT WIDE	Document Type	Soils Management Plan
Completed Date	7/21/2006 12:00:00 AM	Comments	Comments on the report were: a soil management plan is required; asphalt removal, if needed and liquifaction issues for the SE corner will need to be addressed, and any other project ("Ball Park") that might involve a

MapHazardsPro Radius Search Report

Surrounding Sites Details

parking structure to be added to the parking lot at the HP pavilion.

Area Name	PROJECT WIDE	Document Type	Other Report
Completed Date	6/27/2003 12:00:00 AM	Comments	Site Screening completed which recommended No Further Action. The soil remediation was completed in 1992 by a paved parking lot system, slurry wall around the Arena footprint, and soil cap at the Arena Green. The site was approved as closed by RWQCB in 1997. A deed restriction was recorded by DTSC in May 2003.
Area Name	PROJECT WIDE	Document Type	5 Year Review Reports
Completed Date	8/22/2013 12:00:00 AM		
Area Name	PROJECT WIDE	Document Type	Land Use Restriction Monitoring Report
Completed Date	8/19/2014 12:00:00 AM		
Area Name	PROJECT WIDE	Document Type	Technical Report
Completed Date	12/22/2015 12:00:00 AM		

Future Actions

Area Name	PROJECT WIDE	Document Type	5 Year Review Reports
Due Date	2018		

Record Details

Case Type	Cleanup Program Site	Status	Completed - Case Closed
Status Date	2/2/1999 12:00:00 AM	Cuf Case	NO
Lead Agency	SAN FRANCISCO BAY RWQCB (REGION 2)	Rb Case Number	SL18242663
Begin Date	7/1/1993 12:00:00 AM	Estimated Status	Closed case or No Further Action

Site Status History

Status	Open - Case Begin Date	Status Date	1993-07-01 00:00:00
---------------	------------------------	--------------------	---------------------

MapHazardsPro Radius Search Report

Surrounding Sites Details

Status	Completed - Case Closed	Status Date	1999-02-02 00:00:00
---------------	-------------------------	--------------------	---------------------

Site Regulatory Activities

Action Type	ENFORCEMENT	Date	1999-02-02 00:00:00
Action	Closure/No Further Action Letter - #99-004		

Record Details

Site Type	Evaluation	Site Type Detailed	Evaluation
Acres	1.1	Apn	230-40-087, 230-400-87
National Priorities List	NO	Regulatory Agencies Involved	RWQCB 2 - San Francisco Bay
Lead Agency	RWQCB 2 - San Francisco Bay	Supervisor	Referred - Not Assigned
Division Branch	Cleanup Berkeley	Congressional District	19
Status	Refer: RWQCB	Status Date	1994-06-08 00:00:00
Past Uses	ENGINE TESTING/REPAIR, LAUNDRY SERVICES	Potential Media Affected Description	Other Groundwater affected (uses other than drinking water)
Potential Coc Description	TPH-gas, TPH-MOTOR OIL	Confirmed Coc Description	TPH-gas, TPH-MOTOR OIL
Site Mgmt Req Description	NONE SPECIFIED	Estimated Status	Referred to another agency. No longer updated

Alias Names for Sites

Alias Type	Alternate Name	Alias	ANDREW G'S BODY SHOP
Alias Type	Alternate Name	Alias	ARATEX SERVICES, INC.
Alias Type	Alternate Name	Alias	AUTO EXACT COLLISION AND PAINT
Alias Type	Alternate Name	Alias	AUTO STORAGE & BODY REPAIR
Alias Type	Alternate Name	Alias	C & M TOWING
Alias Type	Alternate Name	Alias	CAL-SWEEP COMPANY
Alias Type	Alternate Name	Alias	GENERAL MECHANIC
Alias Type	Alternate Name	Alias	KARCO

MapHazardsPro Radius Search Report

Surrounding Sites Details

Alias Type	Alternate Name	Alias	RENTAL MOP SERVICE, INC
Alias Type	APN	Alias	230-40-087
Alias Type	APN	Alias	230-400-87
Alias Type	EPA Identification Number	Alias	CAD981671944
Alias Type	Envirostor ID Number	Alias	43720001

Record Details

Facility Program Cleanup Program Site

Record Details

Site Type	Evaluation	Site Type Detailed	Evaluation
Acres	0.46	Apn	230-40-056
National Priorities List	NO	Regulatory Agencies Involved	NONE SPECIFIED
Lead Agency	NONE SPECIFIED	Project Manager	Claude Jemison
Supervisor	Karen Toth	Division Branch	Cleanup Berkeley
Congressional District	19	Special Program	EPA - PASI
Status	No Action Required	Status Date	2005-06-14 00:00:00
Past Uses	METAL PLATING-OTHER	Potential Media Affected Description	No Media Affected
Potential Coc Description	NONE SPECIFIED, No Contaminants found	Confirmed Coc Description	No Contaminants found
Site Mgmt Req Description	NONE SPECIFIED	Estimated Status	Closed case or No Further Action

MapHazardsPro Radius Search Report

Surrounding Sites Details

Alias Names for Sites

Alias Type	Alternate Name	Alias	WESTERN AUTO BODY
Alias Type	APN	Alias	230-40-056
Alias Type	Envirostor ID Number	Alias	43340043

Completed Actions

Area Name	PROJECT WIDE	Document Type	Site Screening
Completed Date	11/15/2004 12:00:00 AM		
Area Name	PROJECT WIDE	Document Type	Site Screening
Completed Date	6/20/2007 12:00:00 AM	Comments	Site Screening Assessment under the PA/SI Grant determined that no action is needed at the site since there are no documented releases of hazardous substances.
Area Name	PROJECT WIDE	Document Type	* Discovery
Completed Date	9/14/1981 12:00:00 AM	Comments	Identified inactive site from Polk Directory.
Area Name	PROJECT WIDE	Document Type	Site Screening
Completed Date	11/15/2004 12:00:00 AM		
Area Name	PROJECT WIDE	Document Type	Site Screening
Completed Date	6/20/2007 12:00:00 AM	Comments	Site Screening Assessment under the PA/SI Grant determined that no action is needed at the site since there are no documented releases of hazardous substances.
Area Name	PROJECT WIDE	Document Type	* Discovery
Completed Date	9/14/1981 12:00:00 AM	Comments	Identified inactive site from Polk Directory.
Area Name	PROJECT WIDE	Document Type	Site Screening
Completed Date	11/15/2004 12:00:00 AM		
Area Name	PROJECT WIDE	Document Type	Site Screening
Completed Date	6/20/2007 12:00:00 AM	Comments	Site Screening Assessment under the PA/SI Grant determined that no action is needed at the site since there are no documented releases of hazardous substances.
Area Name	PROJECT WIDE	Document Type	* Discovery
Completed Date	9/14/1981 12:00:00 AM	Comments	Identified inactive site from Polk Directory.

MapHazardsPro Radius Search Report

Surrounding Sites Details

Record Details

Case Type	Cleanup Program Site	Status	Open - Remediation
Status Date	6/8/2017 12:00:00 AM	Cuf Case	NO
Lead Agency	SANTA CLARA COUNTY LOP	Local Agency	SANTA CLARA COUNTY LOP
Loc Case Number	2017-03S	File Location	All Files are on GeoTracker or in the Local Agency Database
Potential Contaminants Of Concern	Copper, Lead, Nickel	Potential Media Affected	Soil
Site History	The Site is bound by Stockton Avenue to the southwest, an office building/warehouse to the northwest, Caltrain railroad tracks to the northeast and an automotive shop to the southeast. Development plans are to construct a seven-story mixed use of commercial and residential structure at-grade. Shallow soils are contaminated with hazardous levels of the heavy metals copper, lead, and nickel at select areas of the site. These soils will be excavated to a maximum depth of 9 feet below current grade, and stockpiled on-site while rough grading activities are completed. The contaminated soils will then be placed in a consolidated layer between 6 and 9 feet below grade and capped by the concrete foundation of the new building.	Begin Date	2/2/2017 12:00:00 AM
Estimated Status	Case is Open		

Site Status History

Status	Open - Active	Status Date	2017-02-02 00:00:00
Status	Open - Case Begin Date	Status Date	2017-02-02 00:00:00
Status	Open - Remediation	Status Date	2017-06-08 00:00:00

Site Regulatory Activities

Action Type	RESPONSE	Date	2017-02-13 00:00:00
Action	Other Report / Document		
Action Type	ENFORCEMENT	Date	2017-02-13 00:00:00

MapHazardsPro Radius Search Report

Surrounding Sites Details

Action	Letter - Notice		
Action Type	ENFORCEMENT	Date	2017-02-27 00:00:00
Action	Cost Recovery Agreement		
Action Type	RESPONSE	Date	2017-06-06 00:00:00
Action	Other Report / Document		
Action Type	ENFORCEMENT	Date	2017-06-08 00:00:00
Action	Staff Letter		
Action Type	RESPONSE	Date	2017-06-26 00:00:00
Action	Other Report / Document		
Action Type	RESPONSE	Date	2017-08-31 00:00:00
Action	Other Report / Document		
Action Type	RESPONSE	Date	2018-01-12 00:00:00
Action	Other Report / Document		
Action Type	ENFORCEMENT	Date	2018-01-23 00:00:00
Action	Staff Letter		
Action Type	RESPONSE	Date	2018-03-02 00:00:00
Action	Other Report / Document		

Record Details

Facility Program Cleanup Program Site

Record Details

Case Type	Cleanup Program Site	Status	Open - Site Assessment
Status Date	12/23/2016 12:00:00 AM	Cuf Case	NO
Lead Agency	SAN FRANCISCO BAY RWQCB (REGION 2)	Rb Case Number	43S1208

MapHazardsPro Radius Search Report

Surrounding Sites Details

File Location	All Files are on GeoTracker or in the Local Agency Database	Potential Contaminants Of Concern	Tetrachloroethylene (PCE)
Potential Media Affected	Aquifer used for drinking water supply, Indoor Air, Soil, Soil Vapor, Under Investigation	Begin Date	1/27/2016 12:00:00 AM
How Discovered	Site Assessment/Site Investigation	Stop Method	Change Operating Procedures
Estimated Status	Case is Open		

Site Status History

Status	Informational Item	Status Date	2016-01-27 00:00:00
Status	Open - Case Begin Date	Status Date	2016-01-27 00:00:00
Status	Open - Site Assessment	Status Date	2016-12-23 00:00:00
Status	Pending Review	Status Date	2016-12-23 00:00:00

Site Regulatory Activities

Action Type	ENFORCEMENT	Date	2016-02-03 00:00:00
Action	13267 Requirement		
Action Type	ENFORCEMENT	Date	2016-02-08 00:00:00
Action	Technical Correspondence / Assistance / Other		
Action Type	RESPONSE	Date	2016-05-10 00:00:00
Action	Other Report / Document		
Action Type	RESPONSE	Date	2016-05-10 00:00:00
Action	Other Report / Document - Regulator Responded		
Action Type	ENFORCEMENT	Date	2016-05-18 00:00:00
Action	Site Visit / Inspection / Sampling		
Action Type	ENFORCEMENT	Date	2016-06-09 00:00:00
Action	Technical Correspondence / Assistance / Other		
Action Type	ENFORCEMENT	Date	2016-06-30 00:00:00
Action	13267 Requirement		
Action Type	RESPONSE	Date	2016-09-26 00:00:00
Action	Soil Vapor Intrusion Investigation Workplan - Regulator Responded		

MapHazardsPro Radius Search Report

Surrounding Sites Details

Action Type	ENFORCEMENT	Date	2016-10-03 00:00:00
Action	Technical Correspondence / Assistance / Other		
Action Type	ENFORCEMENT	Date	2016-10-10 00:00:00
Action	13267 Requirement		
Action Type	Other	Date	2016-12-23 00:00:00
Action	Leak Discovery		
Action Type	Other	Date	2016-12-23 00:00:00
Action	Leak Reported		
Action Type	RESPONSE	Date	2016-12-28 00:00:00
Action	Other Report / Document		
Action Type	ENFORCEMENT	Date	2017-01-19 00:00:00
Action	13267 Requirement		
Action Type	ENFORCEMENT	Date	2017-01-19 00:00:00
Action	Cost Recovery Agreement		
Action Type	RESPONSE	Date	2017-03-08 00:00:00
Action	Soil and Water Investigation Workplan - Addendum - Regulator Responded		
Action Type	ENFORCEMENT	Date	2017-04-04 00:00:00
Action	13267 Requirement		
Action Type	ENFORCEMENT	Date	2017-06-30 00:00:00
Action	Annual Estimation Letter		
Action Type	RESPONSE	Date	2017-07-14 00:00:00
Action	Site Investigation		
Action Type	ENFORCEMENT	Date	2017-08-23 00:00:00
Action	13267 Requirement		
Action Type	ENFORCEMENT	Date	2017-10-13 00:00:00
Action	Technical Correspondence / Assistance / Other		

Record Details

MapHazardsPro Radius Search Report

Surrounding Sites Details

Facility Program Cleanup Program Site

Record Details

Phone	4082887440	Operator Name	San Jose Auto Steam Cleaning Inc.
Operator Phone	408-288-7440	Owner Name	SAN JOSE AUTO STEAM CLEANING
Owner Phone	408-288-7440	E Contact Name	James Grewer
E Contact Phone	408-288-7440	E Contact Mailing Address	32 Stockton
Primary Regulator	Santa Clara County Environmental Health	Hazardous Materials Business Plan Facility	Yes
Accidental Release Prevention Facility	No	Ust Facility	No
Aboveground Storage Tank	No	Hazardous Waste Generator	Yes
Recycler	No	Household Hazardous Waste Collection	No
Onsite Hazardous Waste Treatment	Yes	Mailing Address	32 STOCKTON AV, SAN JOSE, CA 95125
Owner Address	32 STOCKTON AV, SAN JOSE, CA 95125	E Contact Address	San Jose, CA 95126

Record Details

Ei Id 10351732 **Facility Program** Hazardous Waste Onsite Treatment

Violations

Violation Date	9/5/2014 12:00:00 AM	Citation	HSC 6.5 25200.3(c)(7) - California Health and Safety Code, Chapter 6.5, Section(s) 25200.3(c)(7)
Violation Description	Failure of the generator to prepare and maintain onsite, for a period of five years, the following: (1)	Violation Notes	Returned to compliance on 10/10/2014. Facility did not have operating instructions on site. A file copy is no longer valid as their processes have changed slightly. Prepare an updated operat

MapHazardsPro Radius Search Report

Surrounding Sites Details

compliance records of all pretreatment and discharge records to the POTW; (2) records of the dates, concentrations, amounts, and types of waste treated; and (3) operating instructions that include:A) How to operate the treatment unit and carry out waste treatment;B) How to recognize potential and actual process upsets and respond to them;C) When to implement the contingency plan;D) How to determine if the treatment has been efficacious; andE) How to address the residuals of waste treatment.

Violation Division Santa Clara County Environmental Health **Violation Program** CA

Violation Source CERS

Violation Date 9/5/2014 12:00:00 AM **Citation** HSC 6.5 Multiple Sections - California Health and Safety Code, Chapter 6.5, Section(s) Multiple Sections

Violation Description Haz Waste Generator Program - Operations/Maintenance - General **Violation Notes** Returned to compliance on 09/05/2014.
 One of two waste water sludge drums had the drum ring removed. Ensure all hazardous waste containers are properly closed when not adding or removing was

Violation Division Santa Clara County Environmental Health **Violation Program** HW

Violation Source CERS

Violation Date 9/5/2014 12:00:00 AM **Citation** 22 CCR 15 66265.195(a) - California Code of Regulations, Title 22, Chapter 15, Section(s) 66265.195(a)

Violation Description Failure of the owner or operator to conduct inspections and maintain inspection records **Violation Notes** Returned to compliance on 10/10/2014.
 Facility observes the tank multiple times daily but is not logging the inspections. Update your inspection records to include the items noted below and

MapHazardsPro Radius Search Report

Surrounding Sites Details

at the facility of the following tank equipment:1) Overfill/spill control equipment (e.g., waste-feed cutoff systems, bypass systems, and drainage systems) to ensure that it is in good working order;2) The aboveground portions of the tank system, if any, to detect corrosion or releases of waste;3) Data gathered from monitoring equipment and leak-detection equipment, (e.g., pressure and temperature gauges, monitoring wells) to ensure that the tank system is being operated according to its design;4) The construction materials and the area immediately surrounding the externally accessible portion of the tank system including secondary containment structures (e.g., dikes) to detect erosion or signs of releases of hazardous waste (e.g., wet spots, dead vegetation); and5) For uncovered tanks, the level of waste in the tank, to ensure compliance with section 66265.194(b)(3).

Violation Division	Santa Clara County Environmental Health	Violation Program	CA
Violation	CERS		

MapHazardsPro Radius Search Report

Surrounding Sites Details

Source

Violation Date	9/5/2014 12:00:00 AM	Citation	HSC 6.5 25200.3(c)(7) - California Health and Safety Code, Chapter 6.5, Section(s) 25200.3(c)(7)
Violation Description	Failure to prepare and maintain onsite for five years, a treatment system inspection program and the log of inspections conducted.	Violation Notes	Returned to compliance on 10/10/2014. <hr/> Facility observes the treatment system multiple times during the operating day, but does not have a written inspection schedule and a minimal log. Prepa
Violation Division	Santa Clara County Environmental Health	Violation Program	CA
Violation Source	CERS		
Violation Date	9/5/2014 12:00:00 AM	Citation	HSC 6.5 25200.3(c)(7) - California Health and Safety Code, Chapter 6.5, Section(s) 25200.3(c)(7)
Violation Description	Failure of the generator to prepare and maintain onsite, for a period of five years, the following: (1) compliance records of all pretreatment and discharge records to the POTW; (2) records of the dates, concentrations, amounts, and types of waste treated; and (3) operating instructions that include:A) How to operate the treatment unit and carry out waste treatment;B) How to recognize potential and actual process upsets and respond to them;C) When to implement the contingency plan;D) How to determine if the treatment has been efficacious; andE) How to address the residuals of waste	Violation Notes	Returned to compliance on 10/10/2014. <hr/> The facility could not produce the current POTW (waste water discharge permit). An application from 2012 was observed. Obtain a copy of the permit and e

MapHazardsPro Radius Search Report

Surrounding Sites Details

Violation Division	treatment. Santa Clara County Environmental Health	Violation Program	CA
Violation Source	CERS		
Violation Date	9/5/2014 12:00:00 AM	Citation	HSC 6.95 25508.2 - California Health and Safety Code, Chapter 6.95, Section(s) 25508.2
Violation Description	Failure to annually review and electronically certify that the business plan is complete, accurate, and up-to-date.	Violation Notes	Returned to compliance on 10/10/2014. Facility did not submit an annual update to CERS to cover the 1500 gallon hazardous waste treatment tank, the 55 gallon drum of Hi-Chem HMP (corrosive)
Violation Division	Santa Clara County Environmental Health	Violation Program	HMRRP
Violation Source	CERS		

Enforcements

Enforcement Action Date	9/5/2014 12:00:00 AM	Enforcement Action Type	Notice of Violation (Unified Program)
Enforcement Action Description	Notice of Violation Issued by the Inspector at the Time of Inspection	Enforcement Action Notes	
Enforcement Action Division	Santa Clara County Environmental Health	Enforcement Action Program	CA
Enforcement Action Source	CERS		
Enforcement Action Date	9/5/2014 12:00:00 AM	Enforcement Action Type	Notice of Violation (Unified Program)
Enforcement Action Description	Notice of Violation Issued by the Inspector at the Time of Inspection	Enforcement Action Notes	
Enforcement Action Division	Santa Clara County Environmental Health	Enforcement Action Program	HMRRP
Enforcement Action Source	CERS		
Enforcement Action Date	9/5/2014 12:00:00 AM	Enforcement Action Type	Notice of Violation (Unified Program)
Enforcement Action Description	Notice of Violation Issued by the Inspector at the Time of Inspection	Enforcement Action Notes	
Enforcement Action Division	Santa Clara County Environmental Health	Enforcement Action Program	HW
Enforcement Action Source	CERS		

MapHazardsPro Radius Search Report

Surrounding Sites Details

Record Details

Case Type	Cleanup Program Site	Status	Open - Eligible for Closure
Status Date	9/24/2015 12:00:00 AM	Cuf Case	NO
Lead Agency	SAN FRANCISCO BAY RWQCB (REGION 2)	Rb Case Number	43S0253
File Location	All Files are on GeoTracker or in the Local Agency Database	Potential Contaminants Of Concern	1,1,1-Trichloroethane (TCA), Other Chlorinated Hydrocarbons, Trichloroethylene (TCE), Vinyl chloride, Other Petroleum
Potential Media Affected	Aquifer used for drinking water supply, Sediments, Soil, Soil Vapor, Surface water	Site History	<p>The area of the Site is approximately 13 acres, centered on Old West Julian Street, bounded on the west by the Guadalupe River, on the east by the Guadalupe Parkway (Route 87), on the north by the Union Pacific Railroad, and on the south by West Julian Street. The Site is under development by Sobrato Development Companies (SDC), the current owner. Two buildings and a parking structure have been completed. Construction on a third building was iscontinued prior to completion due to economic reasons. FMC and predecessor companies occupied the Site from the early 1900s through 1986. Manufacturing operations, including production of agricultural machinery, food-processing equipment, and military tracked vehicles, occurred at the Site beginning in the early 1900s. Manufacturing operations at the Site ceased in 1986 and the facility was leased for warehousing and other storage purposes. In June 1998, FMC sold the property to SDC.FMC initiated environmental investigations at the Site in 1986. Soil sampling in former manufacturing and product storage areas revealed the presence of petroleum hydrocarbons, volatile organic compounds (VOCs), and metals. Further investigations included the installation of groundwater monitoring wells that detected VOC constituents in two shallow water-bearing zones beneath the Site. Quarterly groundwater monitoring was conducted from the third quarter of 1989 through the first quarter of 2001. Semi-annual groundwater monitoring and reporting began in April 2001. On June 21, 1989, the State of California Regional Water Quality Control Board, San Francisco Bay Region (RWQCB) adopted Order Number 89-107, Site Cleanup Requirements for FMC Corporation-Ground</p>

MapHazardsPro Radius Search Report

Surrounding Sites Details

Systems Division, 333 West Julian Street, San Jose, Santa Clara County (RWQCB, 1989). On August 15, 1990, Order Number 90-122 (RWQCB, 1990) was adopted by the RWQCB, amending Order Number 89-107 with respect to the adoption of final Site cleanup levels. On January 21, 1998, Order Number 98-006 was adopted (RWQCB, 1998) for the Site, amending Orders 89-107 and 90-122 with respect to revising soil cleanup standards and adding additional tasks to protect groundwater and address risks associated with exposure to residual soil contamination. On March 21, 2001, Order No. 01-031, Final Site Cleanup Requirements and Rescission of Orders Nos. 89-107, 90-122, and 98-006 for FMC Corporation, for the property located at 333 West Julian Street, San Jose, Santa Clara County (RWQCB, 2001) was adopted by the RWQCB. This annual compliance report is being submitted to the RWQCB as required by Order No. 01-031, Provision D.5. FMC implemented VOC source removal using a Soil Vapor Extraction system in the southwest portion of the Site from 1991 through March 1994. In addition, a groundwater extraction and treatment system for the A-level aquifer operated at the Site from March 1992 through January 1997, when it was discontinued due to changed groundwater flow directions, limited mass removal over time, and completion of effective source removal. Authorization to discontinue operation of the groundwater extraction and treatment system was given by the RWQCB in their letter to FMC, dated January 2, 1997 (RWQCB, 1997). The RWQCB documented the achievement of meeting the Site soil cleanup goals for chlorinated solvents in prior Order No. 98-006. FMC performed a natural attenuation evaluation in 2000 (HSI GeoTrans, 2000) to consider methods of remediating the residual VOCs present in Site groundwater. The evaluation concluded that VOC degradation could be accelerated through the introduction of an electron donor that would enhance the biodegradation. Cheese whey was selected as the electron donor material, and, in accordance with Task C.2. of Order Number 01-031 and the Work Plan for In-Situ Bioremediation Using Cheese Whey Injection (Work Plan) dated May 30, 2001 (GeoTrans, 2001), cheese whey injection was conducted at ten Site monitoring wells and piezometers in July 2001 to enhance biodegradation of VOCs in groundwater. Additional cheese whey was injected at nine monitoring wells and piezometers in May 2003 to increase the in-situ reactive zone and further promote an environment for biodegradation. Groundwater sampling was conducted to evaluate the effectiveness of enhanced biodegradation on a monthly basis from September through December 2001, and on a semi-annual basis from March 2002 to March 2005. Discharger was urged to evaluate the site for case closure under the low threat closure criteria in February 2015.

Begin Date

1/1/1986 12:00:00 AM

How Discovered

* RPR, Site Assessment/Site Investigation

Phase-1 Environmental Services

5216 Harwood Road - San Jose, CA 95124
v. 831-422-2290 - f.

Page 362

6/21/2018

615 & 623 Stockton Ave, San Jose, CA 95126

MapHazardsPro Radius Search Report

Surrounding Sites Details

Stop Method	Change Operating Procedures	Stop Description	Manufacturing ceased, site leased for warehousing
Estimated Status	Case is Open		

Site Status History

Status	Open - Case Begin Date	Status Date	1986-01-01 00:00:00
Status	Open - Verification Monitoring	Status Date	2002-07-01 00:00:00
Status	Open - Eligible for Closure	Status Date	2015-09-24 00:00:00

Site Regulatory Activities

There were a total of 225 records in the Site Regulatory Activities table. We are only displaying 50 of those in this report in order to keep the size of this report manageable. If you would like the full site record, please contact the responsible regulatory agency noted above.

Action Type	RESPONSE	Date	1977-02-22 00:00:00
Action	Other Report / Document		
Action Type	RESPONSE	Date	1983-09-22 00:00:00
Action	CAP/RAP - Other Report		
Action Type	Other	Date	1986-01-01 00:00:00
Action	Leak Stopped		
Action Type	RESPONSE	Date	1988-05-11 00:00:00
Action	Technical Memos		
Action Type	RESPONSE	Date	1988-10-20 00:00:00
Action	Well Installation Report		
Action Type	RESPONSE	Date	1988-12-13 00:00:00
Action	Tank Removal Report / UST Sampling Report		
Action Type	RESPONSE	Date	1988-12-16 00:00:00
Action	Correspondence		
Action Type	Other	Date	1989-01-01 00:00:00
Action	Leak Reported		
Action Type	ENFORCEMENT	Date	1989-01-27 00:00:00
Action	Technical Correspondence / Assistance / Other - #43S0253		

MapHazardsPro Radius Search Report

Surrounding Sites Details

Action Type	RESPONSE	Date	1989-01-31 00:00:00
Action	Correspondence		
Action Type	RESPONSE	Date	1989-01-31 00:00:00
Action	Soil and Water Investigation Report		
Action Type	RESPONSE	Date	1989-04-13 00:00:00
Action	Respond to Petition		
Action Type	ENFORCEMENT	Date	1989-05-17 00:00:00
Action	Meeting - #43S0273		
Action Type	RESPONSE	Date	1989-06-01 00:00:00
Action	Respond to Petition		
Action Type	ENFORCEMENT	Date	1989-06-02 00:00:00
Action	Technical Correspondence / Assistance / Other - #43S0253		
Action Type	RESPONSE	Date	1989-06-08 00:00:00
Action	Correspondence		
Action Type	ENFORCEMENT	Date	1989-06-21 00:00:00
Action	Preparation of Agenda Item - #43S0253		
Action Type	ENFORCEMENT	Date	1989-07-14 00:00:00
Action	Clean-up and Abatement Order - #89-107		
Action Type	RESPONSE	Date	1989-07-19 00:00:00
Action	Technical Memos		
Action Type	RESPONSE	Date	1989-07-26 00:00:00
Action	Soil and Water Investigation Workplan		
Action Type	RESPONSE	Date	1989-08-16 00:00:00
Action	Soil and Water Investigation Workplan		
Action Type	RESPONSE	Date	1989-08-17 00:00:00
Action	Soil and Water Investigation Workplan - Addendum		
Action Type	RESPONSE	Date	1989-09-09 00:00:00
Action	Technical Memos		
Action Type	ENFORCEMENT	Date	1989-10-12 00:00:00
Action	Meeting - #43S0253		
Action Type	ENFORCEMENT	Date	1989-10-31 00:00:00
Action	Staff Letter - #43S0253		

MapHazardsPro Radius Search Report

Surrounding Sites Details

Action Type	RESPONSE	Date	1989-11-03 00:00:00
Action	Correspondence		
Action Type	RESPONSE	Date	1989-11-17 00:00:00
Action	Respond to Petition		
Action Type	ENFORCEMENT	Date	1989-11-29 00:00:00
Action	File review - #43S0253		
Action Type	RESPONSE	Date	1989-11-29 00:00:00
Action	Interim Remedial Action Report		
Action Type	RESPONSE	Date	1989-11-30 00:00:00
Action	Interim Remedial Action Report		
Action Type	RESPONSE	Date	1989-12-15 00:00:00
Action	Correspondence		
Action Type	RESPONSE	Date	1989-12-15 00:00:00
Action	Correspondence		
Action Type	RESPONSE	Date	1990-01-15 00:00:00
Action	Correspondence		
Action Type	RESPONSE	Date	1990-01-24 00:00:00
Action	Respond to Petition		
Action Type	RESPONSE	Date	1990-02-15 00:00:00
Action	Correspondence		
Action Type	RESPONSE	Date	1990-02-20 00:00:00
Action	Correspondence		
Action Type	RESPONSE	Date	1990-02-27 00:00:00
Action	Correspondence		
Action Type	RESPONSE	Date	1990-03-08 00:00:00
Action	Correspondence		
Action Type	ENFORCEMENT	Date	1990-03-22 00:00:00
Action	Staff Letter - #43S0273		
Action Type	RESPONSE	Date	1990-04-13 00:00:00
Action	CAP/RAP - Other Report		
Action Type	RESPONSE	Date	1990-04-24 00:00:00
Action	Site Investigation		

MapHazardsPro Radius Search Report

Surrounding Sites Details

Action Type	RESPONSE	Date	1990-04-30 00:00:00
Action	CAP/RAP - Feasibility Study Report		
Action Type	RESPONSE	Date	1990-04-30 00:00:00
Action	Monitoring Report - Quarterly		
Action Type	RESPONSE	Date	1990-05-15 00:00:00
Action	Correspondence		
Action Type	ENFORCEMENT	Date	1990-05-17 00:00:00
Action	File review - #43S0253		
Action Type	RESPONSE	Date	1990-06-15 00:00:00
Action	Correspondence		
Action Type	ENFORCEMENT	Date	1990-07-06 00:00:00
Action	Meeting - #43S0253		
Action Type	RESPONSE	Date	1990-07-13 00:00:00
Action	Correspondence		
Action Type	RESPONSE	Date	1990-07-30 00:00:00
Action	Respond to Petition		
Action Type	RESPONSE	Date	1990-07-31 00:00:00
Action	CAP/RAP - Other Report		

Record Details

Site Type	Evaluation	Site Type Detailed	Evaluation
Acres	9.2	Apn	259-24-024, 259-24-025, 259-24-035, 259-30-091
National Priorities List	NO	Regulatory Agencies Involved	HWMP, RWQCB 2 - San Francisco Bay
Lead Agency	RWQCB 2 - San Francisco Bay	Supervisor	Referred - Not Assigned
Division Branch	Cleanup Berkeley	Site Code	200225
Congressional District	19	Special Program	* Site Char & Assess Grant (CERCLA 104)
Status	Refer: RWQCB	Status Date	1991-01-14 00:00:00
Past Uses	AEROSPACE MANUFACTURING/MAINTENANCE, LABORATORIES-UNSPECIFIED, MANUFACTURING-INDUSTRIAL MACHINERY, RESEARCH-AEROSPACE, RESEARCH-WEAPONS	Potential Media Affected Description	Other Groundwater affected (uses other than drinking water), Soil

MapHazardsPro Radius Search Report

Surrounding Sites Details

Potential Coc Description	Asbestos Containing Materials (ACM), Lead, Tetrachloroethylene (PCE), TPH-diesel, TPH-MOTOR OIL, 1,1,1-Trichloroethane (TCA), Trichloroethylene (TCE), Vinyl chloride, Copper and compounds, 1,1-Dichloroethane, 1,2-Dichloroethane (EDC), 1,1-Dichloroethylene, 1,2-Dichloroethylene (cis), 1,2-Dichloroethylene (trans), 1,1,2-Trichloroethane	Confirmed Coc Description	Asbestos Containing Materials (ACM), 1,1,2-Trichloroethane, Tetrachloroethylene (PCE), TPH-diesel, 1,1,1-Trichloroethane (TCA), Trichloroethylene (TCE), Vinyl chloride, Copper and compounds, 1,1-Dichloroethane, 1,2-Dichloroethane (EDC), 1,1-Dichloroethylene, 1,2-Dichloroethylene (cis), 1,2-Dichloroethylene (trans), Lead, TPH-MOTOR OIL
Site Mgmt Req Description	NONE SPECIFIED	Estimated Status	Referred to another agency. No longer updated

Alias Names for Sites

Alias Type	Alternate Name	Alias	SOBRATO DEVELOPMENT COMPANY
Alias Type	APN	Alias	259-24-024
Alias Type	APN	Alias	259-24-025
Alias Type	APN	Alias	259-24-035
Alias Type	APN	Alias	259-30-091
Alias Type	EPA Identification Number	Alias	CAD009146952
Alias Type	Project Code (Site Code)	Alias	200225
Alias Type	Envirostor ID Number	Alias	43370005

Completed Actions

Area Name	PROJECT WIDE	Document Type	Site Screening
Completed Date	1/8/2002 12:00:00 AM	Comments	This site is actively monitored by the RWQCB. There are environmental deed restrictions on the property for soil and groundwater concerns.
Area Name	PROJECT WIDE	Document Type	Site Screening
Completed Date	12/31/1997 12:00:00 AM	Comments	Under oversight of RWQCB
Area Name	PROJECT WIDE	Document Type	Preliminary Assessment Report
Completed Date	4/24/2014 12:00:00 AM		
Area Name	PROJECT WIDE	Document Type	* Discovery
Completed Date	10/12/1983 12:00:00 AM	Comments	FACILITY IDENTIFIED ID FROM ERRIS

MapHazardsPro Radius Search Report

Surrounding Sites Details

Area Name	PROJECT WIDE	Document Type	Site Screening
Completed Date	1/8/2002 12:00:00 AM	Comments	This site is actively monitored by the RWQCB. There are environmental deed restrictions on the property for soil and groundwater concerns.
Area Name	PROJECT WIDE	Document Type	Site Screening
Completed Date	12/31/1997 12:00:00 AM	Comments	Under oversight of RWQCB
Area Name	PROJECT WIDE	Document Type	Preliminary Assessment Report
Completed Date	4/24/2014 12:00:00 AM		
Area Name	PROJECT WIDE	Document Type	* Discovery
Completed Date	10/12/1983 12:00:00 AM	Comments	FACILITY IDENTIFIED ID FROM ERRIS
Area Name	PROJECT WIDE	Document Type	Site Screening
Completed Date	1/8/2002 12:00:00 AM	Comments	This site is actively monitored by the RWQCB. There are environmental deed restrictions on the property for soil and groundwater concerns.
Area Name	PROJECT WIDE	Document Type	Site Screening
Completed Date	12/31/1997 12:00:00 AM	Comments	Under oversight of RWQCB
Area Name	PROJECT WIDE	Document Type	Preliminary Assessment Report
Completed Date	4/24/2014 12:00:00 AM		
Area Name	PROJECT WIDE	Document Type	* Discovery
Completed Date	10/12/1983 12:00:00 AM	Comments	FACILITY IDENTIFIED ID FROM ERRIS

Record Details

Facility Program Cleanup Program Site

Record Details

Epa Id	CAD009146952	Npl	Not on the NPL
Is Federal Facility	No	Non Npl Status	NFRAP-Site does not qualify for the NPL based on existing information
Cerclis Web Link	https://cumulis.epa.gov/supercpad/cursites/csitinfo.cfm?		

MapHazardsPro Radius Search Report

Surrounding Sites Details

id=0901166&msspp=med

Record Details

Case Type	Cleanup Program Site	Status	Completed - Case Closed
Status Date	5/18/2017 12:00:00 AM	Cuf Case	NO
Lead Agency	SANTA CLARA COUNTY LOP	Local Agency	SANTA CLARA COUNTY LOP
Loc Case Number	07S1W12C01S	Potential Contaminants Of Concern	Arsenic, Other Metal
Potential Media Affected	Soil	Begin Date	9/24/2015 12:00:00 AM
Estimated Status	Closed case or No Further Action		

Site Status History

Status	Open - Case Begin Date	Status Date	2015-09-24 00:00:00
Status	Open - Remediation	Status Date	2015-11-02 00:00:00
Status	Completed - Case Closed	Status Date	2017-05-18 00:00:00

Site Regulatory Activities

Action Type	RESPONSE	Date	2015-09-24 00:00:00
Action	Other Report / Document		
Action Type	ENFORCEMENT	Date	2015-09-25 00:00:00
Action	Letter - Notice		
Action Type	ENFORCEMENT	Date	2015-11-02 00:00:00
Action	Cost Recovery Agreement		
Action Type	ENFORCEMENT	Date	2015-11-19 00:00:00
Action	Staff Letter		
Action Type	RESPONSE	Date	2016-01-15 00:00:00
Action	Correspondence		

MapHazardsPro Radius Search Report

Surrounding Sites Details

Record Details

Case Type	Cleanup Program Site	Status	Open - Inactive
Status Date	9/15/2015 12:00:00 AM	Cuf Case	YES
Lead Agency	SAN FRANCISCO BAY RWQCB (REGION 2)	Rb Case Number	43S0956
File Location	Regional Board	Potential Contaminants Of Concern	* Solvents, Arsenic, Diesel, Other Petroleum
Potential Media Affected	Soil	Begin Date	9/22/1997 12:00:00 AM
How Discovered	Tank Closure	Estimated Status	Case is Open

Site Status History

Status	Open - Case Begin Date	Status Date	1997-09-22 00:00:00
Status	Open - Site Assessment	Status Date	2000-11-02 00:00:00
Status	Open - Inactive	Status Date	2015-09-15 00:00:00

Site Regulatory Activities

Action Type	Other	Date	1997-09-22 00:00:00
Action	Leak Reported		

Record Details

Facility Program	Cleanup Program Site
-------------------------	----------------------

Record Details

Url	http://iaspub.epa.gov/enviro/fii_query_detail_disp_program_facility?p_registry_id=110039687826	Is Id	103181
------------	---	--------------	--------

MapHazardsPro Radius Search Report

Surrounding Sites Details

Estimated Status Case is Open

Record Details

Case Type	Cleanup Program Site	Status	Open - Site Assessment
Status Date	10/29/2007 12:00:00 AM	Cuf Case	NO
Lead Agency	SAN FRANCISCO BAY RWQCB (REGION 2)	Rb Case Number	43S1105
File Location	Regional Board	Potential Contaminants Of Concern	* Metals, Diesel
Potential Media Affected	Under Investigation	Site History	The approximately 0.65-acre Site is located at 235 West Julian Street near the intersection of Terraine Street and West Julian Street in San Jose, California in a commercial/light industrial area. The Site was occupied by Ropers Fruit Packing Depot in 1891; Bean Spray and Pump Company (with on-Site spray mixing, spray storage and machine shop activities) in 1915; a U.S. Government Warehouse in 1950; and foundry and lithograph businesses in 1969. A 2005 SECOR environmental investigation (Phase I and II) revealed elevated metal concentrations (arsenic, chromium, copper, lead, nickel and zinc in the upper 2 feet of soil. Diesel ranged petroleum hydrocarbons also were at depths ranging from 15 to 20 feet. Secor also reported elevated diesel ranged petroleum hydrocarbons in ground water (SB-8 @ 12,000 ppm). The results of the human health risk assessment indicated that potential on-Site construction workers and potential future residents will not incur significant carcinogenic or noncarcinogenic health effects via indoor and outdoor inhalation of the Chemicals of Concern in soil, soil vapor and ground water. The Site is zoned for commercial/industrial use but will be rezoned to high density residential use. The proposed Site use is for a 10 to 16 story residential tower. Construction is planned to commence in 2014 but could be as early as 2011. The discharger is proposing capping the Site with the development effectively limiting exposure to future residents.
Begin Date	7/1/2003 12:00:00 AM	How Discovered	* Other Means, Property Sale/Transaction
How Discovered Description	Property Redevelopment	Stop Method	Close and Fill Tank in Place, Close and Remove Tank
Stop Description	USTs One closed in place and two removed	Estimated Status	Case is Open

MapHazardsPro Radius Search Report

Surrounding Sites Details

Site Status History

Status	Open - Case Begin Date	Status Date	2003-07-01 00:00:00
Status	Open - Site Assessment	Status Date	2007-09-26 00:00:00
Status	Open - Site Assessment	Status Date	2007-10-29 00:00:00

Site Regulatory Activities

Action Type	Other	Date	2003-07-01 00:00:00
Action	Leak Reported		
Action Type	Other	Date	2003-07-01 00:00:00
Action	Leak Stopped		
Action Type	Other	Date	2007-08-29 00:00:00
Action	Leak Discovery		
Action Type	RESPONSE	Date	2008-01-31 00:00:00
Action	Fact Sheets - Public Participation		
Action Type	ENFORCEMENT	Date	2008-12-12 00:00:00
Action	13267 Requirement - #43S1105		
Action Type	ENFORCEMENT	Date	2013-07-08 00:00:00
Action	Cost Recovery Agreement		
Action Type	ENFORCEMENT	Date	2014-10-03 00:00:00
Action	Annual Estimation Letter - #2020283		
Action Type	ENFORCEMENT	Date	2015-03-18 00:00:00
Action	Letter - Notice - #43S1105		
Action Type	ENFORCEMENT	Date	2015-07-21 00:00:00
Action	Annual Estimation Letter - #43S1105		
Action Type	ENFORCEMENT	Date	2015-09-24 00:00:00
Action	Meeting		
Action Type	ENFORCEMENT	Date	2015-11-02 00:00:00
Action	Meeting		
Action Type	ENFORCEMENT	Date	2016-06-30 00:00:00
Action	Annual Estimation Letter - #43S1105		

MapHazardsPro Radius Search Report

Surrounding Sites Details

Action Type	ENFORCEMENT	Date	2017-06-30 00:00:00
Action	Annual Estimation Letter		
Action Type	ENFORCEMENT	Date	2017-08-22 00:00:00
Action	Email Correspondence		
Action Type	ENFORCEMENT	Date	2017-08-22 00:00:00
Action	Verbal Communication		
Action Type	ENFORCEMENT	Date	2017-09-12 00:00:00
Action	Verbal Communication		
Action Type	ENFORCEMENT	Date	2017-09-13 00:00:00
Action	Cost Recovery Agreement		
Action Type	ENFORCEMENT	Date	2017-09-19 00:00:00
Action	Meeting		
Action Type	RESPONSE	Date	2017-09-28 00:00:00
Action	Email Correspondence		
Action Type	ENFORCEMENT	Date	2017-11-20 00:00:00
Action	Site Visit / Inspection / Sampling		

Record Details

Facility Program Cleanup Program Site

Record Details

Case Type	Military Cleanup Site	Status	Open - Inactive
Status Date	5/20/2010 12:00:00 AM	Cuf Case	NO
Lead Agency	DEPARTMENT OF TOXIC SUBSTANCES CONTROL	Local Agency	DEPARTMENT OF TOXIC SUBSTANCES CONTROL
Loc Case Number	43970004	Estimated Status	Case is Open

MapHazardsPro Radius Search Report

Surrounding Sites Details

Site Status History

Status	Open - Inactive	Status Date	2010-05-20 00:00:00
---------------	-----------------	--------------------	---------------------

Record Details

Case Type	Cleanup Program Site	Status	Open - Remediation
Status Date	7/14/2017 12:00:00 AM	Cuf Case	NO
Lead Agency	SAN FRANCISCO BAY RWQCB (REGION 2)	Rb Case Number	43S1111
Loc Case Number	2020288	File Location	Regional Board
Potential Contaminants Of Concern	Waste Oil / Motor / Hydraulic / Lubricating, Diesel	Potential Media Affected	Other Groundwater (uses other than drinking water)
Site History	<p>The Peninsula Corridor Joint Powers Board, owner and operator of the Caltrain commuter rail system, plans to make improvements to the existing Diridon Station located at 65 Cahill Street in San Jose. The site is currently used for commercial purposes and is located within a commercial/industrial area of San Jose. The site use will remain the Diridon Station. The project includes demolition of the maintenance facilities and constructing two new platforms at the station immediately to the west and outside of the historic platforms, along with new tracks, platform canopies, and station amenities. The site is currently a passenger train depot and maintenance yard. There are currently seven tracks used for storage and maintenance activities. According to site personnel and historical reviews, railroad operations at the site have remained generally constant since approximately the 1880's. However, the onsite maintenance facilities, including the inspection pits, the train shed, and the water collection and treatment systems were not constructed until the mid 1990's. Soil analytical results indicate TPH diesel-range detections above the ESL of 100 mg/kg in five of 36 samples analyzed at concentrations ranging from 850 to 14,000 mg/kg and TPH motor oil-range detections above the ESL of 500 mg/kg in 12 samples of 36 analyzed at concentrations ranging from 950 to 12,000 mg/kg. Arsenic was detected at levels above the ESL of 0.38 mg/kg in 22 samples ranging from 1.3 to 48 mg/kg; however, 21 of the 22 detections were at concentrations between 1.3</p>	Begin Date	7/14/2007 12:00:00 AM

MapHazardsPro Radius Search Report

Surrounding Sites Details

to 7.9 mg/kg, which are similar to documented regional arsenic background concentrations and below the arsenic action level of 8 mg/kg established in the SMP. Ground water analytical results indicate TPH diesel-range detections in 2 samples above the ESL of 100 g/L ranging from 18,000 to 170,000 g/L and one TPH motor oil-range detection of 17,000 g/L above the ESL of 100 g/L. MTBE was detected at 6.9 g/L in one sample, above the ESL of 2.3 g/L. The Phase I ESA identified a number of leaking underground storage tank sites potentially upgradient of the Diridon Station and the MTBE detection is most likely related to one of these adjacent sites. Dissolved lead was detected at a concentration of 21 g/L in one sample which is above the MCL of 2.5 g/L. The site is located approximately 0.15 mile west of Los Gatos Creek and 0.3 mile west of Guadalupe River. The site is not within the 100-year flood plain and wetlands are not present on the site.

How Discovered	* Other Means	How Discovered Description	A PHASE II ESA WWAS PERFORMED BEFORE A STATION IMPROVEMENT.
Stop Method	Other Means	Estimated Status	Case is Open

Site Status History

Status	Open - Case Begin Date	Status Date	2007-07-14 00:00:00
Status	Open - Site Assessment	Status Date	2007-12-11 00:00:00
Status	Open - Remediation	Status Date	2017-07-14 00:00:00

Site Regulatory Activities

Action Type	Other	Date	2007-07-14 00:00:00
Action	Leak Discovery		
Action Type	Other	Date	2007-12-11 00:00:00
Action	Leak Reported		
Action Type	RESPONSE	Date	2008-05-14 00:00:00
Action	Final Remedial Action Report / Corrective Action Report		
Action Type	RESPONSE	Date	2008-08-12 00:00:00
Action	Preliminary Site Assessment Report		
Action Type	RESPONSE	Date	2008-08-12 00:00:00
Action	Final Remedial Action Report / Corrective Action Report		

MapHazardsPro Radius Search Report

Surrounding Sites Details

Action Type Action	ENFORCEMENT Staff Letter	Date	2008-11-19 00:00:00
Action Type Action	ENFORCEMENT Technical Correspondence / Assistance / Other	Date	2010-04-05 00:00:00
Action Type Action	ENFORCEMENT Staff Letter	Date	2010-09-22 00:00:00
Action Type Action	ENFORCEMENT Cost Recovery Agreement	Date	2013-07-09 00:00:00
Action Type Action	ENFORCEMENT Cost Recovery Agreement - #43S1111	Date	2014-08-01 00:00:00
Action Type Action	ENFORCEMENT Letter - Notice - #43S1111	Date	2015-03-18 00:00:00
Action Type Action	ENFORCEMENT Annual Estimation Letter	Date	2016-06-30 00:00:00
Action Type Action	ENFORCEMENT Annual Estimation Letter	Date	2017-06-30 00:00:00
Action Type Action	ENFORCEMENT Technical Correspondence / Assistance / Other	Date	2017-09-27 00:00:00
Action Type Action	RESPONSE Other Report / Document	Date	2017-12-28 00:00:00
Action Type Action	RESPONSE Well Destruction Report	Date	2018-05-31 00:00:00

Record Details

Facility Program Cleanup Program Site

MapHazardsPro Radius Search Report

Surrounding Sites Details

Record Details

Case Type	Cleanup Program Site	Status	Completed - Case Closed
Status Date	6/30/2003 12:00:00 AM	Cuf Case	NO
Lead Agency	SAN FRANCISCO BAY RWQCB (REGION 2)	Rb Case Number	43S0172
File Location	Regional Board	Potential Contaminants Of Concern	1,1,1-Trichloroethane (TCA)
Potential Media Affected	Indoor Air, Other Groundwater (uses other than drinking water), Soil, Soil Vapor	Site History	TCA release from machine shop, since cleaned up, post-cleanup monitoring in effect
Begin Date	4/1/1993 12:00:00 AM	How Discovered	* RPR
Estimated Status	Closed case or No Further Action		

Site Status History

Status	Open - Case Begin Date	Status Date	1993-04-01 00:00:00
Status	Open - Remediation	Status Date	2002-07-01 00:00:00
Status	Completed - Case Closed	Status Date	2003-06-30 00:00:00
Status	Open - Verification Monitoring	Status Date	2003-06-30 00:00:00

Site Regulatory Activities

There were a total of 293 records in the Site Regulatory Activities table. We are only displaying 50 of those in this report in order to keep the size of this report manageable. If you would like the full site record, please contact the responsible regulatory agency noted above.

Action Type	RESPONSE	Date	1951-01-01 00:00:00
Action	Other Report / Document		
Action Type	Other	Date	1965-01-02 00:00:00
Action	Leak Reported		

MapHazardsPro Radius Search Report

Surrounding Sites Details

Action Type	ENFORCEMENT	Date	1985-10-29 00:00:00
Action	Staff Letter		
Action Type	RESPONSE	Date	1986-01-17 00:00:00
Action	Other Report / Document		
Action Type	RESPONSE	Date	1986-02-05 00:00:00
Action	Other Report / Document		
Action Type	ENFORCEMENT	Date	1986-02-07 00:00:00
Action	Staff Letter		
Action Type	RESPONSE	Date	1986-03-10 00:00:00
Action	Other Report / Document		
Action Type	ENFORCEMENT	Date	1986-03-12 00:00:00
Action	Staff Letter		
Action Type	ENFORCEMENT	Date	1986-03-12 00:00:00
Action	Staff Letter		
Action Type	RESPONSE	Date	1986-03-19 00:00:00
Action	Other Report / Document		
Action Type	RESPONSE	Date	1986-03-24 00:00:00
Action	Correspondence		
Action Type	ENFORCEMENT	Date	1986-04-02 00:00:00
Action	Staff Letter		
Action Type	RESPONSE	Date	1986-04-06 00:00:00
Action	Other Report / Document		
Action Type	RESPONSE	Date	1986-04-07 00:00:00
Action	Correspondence		
Action Type	ENFORCEMENT	Date	1986-04-08 00:00:00
Action	Staff Letter		
Action Type	RESPONSE	Date	1986-05-05 00:00:00
Action	Monitoring Report - Other		
Action Type	ENFORCEMENT	Date	1986-05-13 00:00:00
Action	Staff Letter		
Action Type	RESPONSE	Date	1986-08-21 00:00:00
Action	Other Report / Document		

MapHazardsPro Radius Search Report

Surrounding Sites Details

Action Type	RESPONSE	Date	1986-09-01 00:00:00
Action	Other Report / Document		
Action Type	ENFORCEMENT	Date	1986-09-10 00:00:00
Action	Staff Letter		
Action Type	ENFORCEMENT	Date	1986-09-23 00:00:00
Action	Staff Letter		
Action Type	RESPONSE	Date	1986-09-29 00:00:00
Action	Correspondence		
Action Type	RESPONSE	Date	1986-12-02 00:00:00
Action	Other Report / Document		
Action Type	ENFORCEMENT	Date	1986-12-11 00:00:00
Action	Staff Letter		
Action Type	ENFORCEMENT	Date	1986-12-16 00:00:00
Action	Staff Letter		
Action Type	ENFORCEMENT	Date	1986-12-29 00:00:00
Action	Staff Letter		
Action Type	ENFORCEMENT	Date	1987-01-06 00:00:00
Action	Staff Letter		
Action Type	RESPONSE	Date	1987-01-09 00:00:00
Action	Other Report / Document		
Action Type	RESPONSE	Date	1987-01-11 00:00:00
Action	Other Report / Document		
Action Type	ENFORCEMENT	Date	1987-01-12 00:00:00
Action	Staff Letter		
Action Type	RESPONSE	Date	1987-01-20 00:00:00
Action	Correspondence		
Action Type	ENFORCEMENT	Date	1987-03-03 00:00:00
Action	Staff Letter		
Action Type	ENFORCEMENT	Date	1987-03-06 00:00:00
Action	Staff Letter		
Action Type	ENFORCEMENT	Date	1987-03-12 00:00:00
Action	Staff Letter		

MapHazardsPro Radius Search Report

Surrounding Sites Details

Action Type	RESPONSE	Date	1987-03-24 00:00:00
Action	Other Report / Document		
Action Type	RESPONSE	Date	1987-03-24 00:00:00
Action	Other Report / Document		
Action Type	RESPONSE	Date	1987-04-13 00:00:00
Action	Correspondence		
Action Type	ENFORCEMENT	Date	1987-04-17 00:00:00
Action	Staff Letter		
Action Type	RESPONSE	Date	1987-04-17 00:00:00
Action	Other Report / Document		
Action Type	ENFORCEMENT	Date	1987-04-20 00:00:00
Action	Staff Letter		
Action Type	ENFORCEMENT	Date	1987-04-24 00:00:00
Action	Staff Letter		
Action Type	ENFORCEMENT	Date	1987-06-18 00:00:00
Action	Staff Letter		
Action Type	ENFORCEMENT	Date	1987-07-08 00:00:00
Action	Staff Letter		
Action Type	RESPONSE	Date	1987-07-28 00:00:00
Action	Other Report / Document		
Action Type	ENFORCEMENT	Date	1987-08-12 00:00:00
Action	Staff Letter		
Action Type	ENFORCEMENT	Date	1987-09-16 00:00:00
Action	Staff Letter		
Action Type	ENFORCEMENT	Date	1987-10-07 00:00:00
Action	Staff Letter		
Action Type	RESPONSE	Date	1987-11-01 00:00:00
Action	Other Report / Document		
Action Type	RESPONSE	Date	1987-12-02 00:00:00
Action	Other Report / Document		
Action Type	RESPONSE	Date	1987-12-02 00:00:00
Action	Other Report / Document		

MapHazardsPro Radius Search Report

Surrounding Sites Details

Record Details

Facility Program Cleanup Program Site

Record Details

Epa Id	CAD981671647	Npl	Not on the NPL
Is Federal Facility	No	Non Npl Status	NFRAP-Site does not qualify for the NPL based on existing information
Cerclis Web Link	https://cumulis.epa.gov/supercpad/cursites/csitinfo.cfm?id=0902488&msspp=med		

Record Details

Case Type	Cleanup Program Site	Status	Completed - Case Closed
Status Date	5/15/1996 12:00:00 AM	Cuf Case	NO
Lead Agency	SAN FRANCISCO BAY RWQCB (REGION 2)	Rb Case Number	43S0533
Potential Contaminants Of Concern	Kerosene	Potential Media Affected	Soil
Begin Date	5/16/1990 12:00:00 AM	How Discovered	Tank Closure
Estimated Status	Closed case or No Further Action		

Site Status History

Status	Open - Case Begin Date	Status Date	1990-05-16 00:00:00
---------------	------------------------	--------------------	---------------------

MapHazardsPro Radius Search Report

Surrounding Sites Details

Status	Completed - Case Closed	Status Date	1996-05-15 00:00:00
---------------	-------------------------	--------------------	---------------------

Site Regulatory Activities

Action Type	RESPONSE	Date	1990-02-28 00:00:00
Action	Other Report / Document		
Action Type	RESPONSE	Date	1990-04-09 00:00:00
Action	Verbal Communication		
Action Type	Other	Date	1990-05-16 00:00:00
Action	Leak Reported		
Action Type	RESPONSE	Date	1990-05-18 00:00:00
Action	Correspondence		
Action Type	ENFORCEMENT	Date	1996-03-25 00:00:00
Action	Staff Letter - #2188.14		
Action Type	RESPONSE	Date	2007-03-05 00:00:00
Action	Request for Closure		

Record Details

Facility Program	Cleanup Program Site
-------------------------	----------------------

Record Details

Site Type	Military Evaluation	Site Type Detailed	FUDS
Acres	10	Apn	NONE SPECIFIED
National Priorities List	NO	Regulatory Agencies Involved	SMBRP
Lead Agency	SMBRP	Supervisor	Dan Ward
Division Branch	Cleanup Sacramento	Congressional District	19

MapHazardsPro Radius Search Report

Surrounding Sites Details

Status	No Further Action	Status Date	2013-12-30 00:00:00
Past Uses	NONE SPECIFIED	Funding	DERA
Potential Media Affected Description	NONE SPECIFIED	Potential Coc Description	NONE SPECIFIED
Confirmed Coc Description	NONE SPECIFIED	Site Mgmt Req Description	NONE SPECIFIED
Estimated Status	Closed case or No Further Action		

Alias Names for Sites

Alias Type	Federal Facility ID	Alias	CA99799F727800
Alias Type	INPR	Alias	J09CA1123
Alias Type	Envirostor ID Number	Alias	201685
Alias Type	Envirostor ID Number	Alias	80000713

Completed Actions

Area Name	PROJECT WIDE	Document Type	No Department of Defense Action Indicated (NDAI)
Completed Date	12/30/2013 12:00:00 AM	Comments	Please note that this determination is based on information in DTSCs and the Water Boards possession at this time concerning Department of Defense (DoD) activities on the sites listed above. DTSC and the Water Boards reserve the right to address any appropriate environmental or human health related issue, should additional information concerning the environmental condition of this site become available in the future.
Area Name	PROJECT WIDE	Document Type	No Department of Defense Action Indicated (NDAI)
Completed Date	12/30/2013 12:00:00 AM	Comments	Please note that this determination is based on information in DTSCs and the Water Boards possession at this time concerning Department of Defense (DoD) activities on the sites listed above. DTSC and the Water Boards reserve the right to address any appropriate environmental or human health related issue, should additional information concerning the environmental condition of this site become available in the future.
Area Name	PROJECT WIDE	Document Type	No Department of Defense Action Indicated (NDAI)
Completed Date	12/30/2013 12:00:00 AM	Comments	Please note that this determination is based on information in DTSCs and the Water Boards possession at this time concerning Department of Defense (DoD) activities on the sites listed

MapHazardsPro Radius Search Report

Surrounding Sites Details

above. DTSC and the Water Boards reserve the right to address any appropriate environmental or human health related issue, should additional information concerning the environmental condition of this site become available in the future.

Record Details

Facility Program Cleanup Program Site

Record Details

Case Type	Cleanup Program Site	Status	Completed - Case Closed
Status Date	1/9/2018 12:00:00 AM	Cuf Case	NO
Lead Agency	SAN FRANCISCO BAY RWQCB (REGION 2)	Rb Case Number	43S0528
File Location	Regional Board	Potential Contaminants Of Concern	Gasoline
Potential Media Affected	Soil	Site History	This proposed site closure is based on the July 1992 Report of Findings - Excavation of Contaminated Soils (Report) Environmental Solutions. The Report documented the excavation of contaminated petroleum hydrocarbons around the oil-water separator pit and the associated sump. Based on available information, the excavation removed total petroleum hydrocarbons as diesel, gasoline and benzene/toluene/ethylbenzene/xylenes to non-detectable levels. .
Begin Date	4/23/1992 12:00:00 AM	How Discovered	Tank Closure
Estimated Status	Closed case or No Further Action		

MapHazardsPro Radius Search Report

Surrounding Sites Details

Site Status History

Status	Open - Case Begin Date	Status Date	1992-04-23 00:00:00
Status	Open - Site Assessment	Status Date	1993-03-15 00:00:00
Status	Open - Inactive	Status Date	2009-04-17 00:00:00
Status	Open - Eligible for Closure	Status Date	2017-11-14 00:00:00
Status	Completed - Case Closed	Status Date	2018-01-09 00:00:00

Site Regulatory Activities

Action Type	RESPONSE	Date	1990-01-01 00:00:00
Action	Remedial Investigation Report		
Action Type	Other	Date	1992-04-23 00:00:00
Action	Leak Reported		
Action Type	RESPONSE	Date	1992-07-01 00:00:00
Action	Remedial Action Complete		
Action Type	ENFORCEMENT	Date	2017-11-17 00:00:00
Action	Notification - Public Notice of Case Closure		
Action Type	ENFORCEMENT	Date	2018-01-09 00:00:00
Action	Closure/No Further Action Letter		

Record Details

Case Type	Cleanup Program Site	Status	Completed - Case Closed
Status Date	9/6/2006 12:00:00 AM	Cuf Case	NO
Lead Agency	SAN FRANCISCO BAY RWQCB (REGION 2)	Rb Case Number	43S1083
Potential Contaminants Of	Waste Oil / Motor / Hydraulic / Lubricating, Other Solvent or Non-Petroleum Hydrocarbon,	Potential Media Affected	Soil

MapHazardsPro Radius Search Report

Surrounding Sites Details

Concern	Lead	How Discovered	* Other Means
Begin Date	12/18/2003 12:00:00 AM	Estimated Status	Closed case or No Further Action
How Discovered Description	THIS SITE CONSISTS OF MULTIPLE PARCELS IN DOWNTOWN SAN JOSE. THE PARCELS HAVE SEEN A VARIETY OF USES FOR OVER 100 YEARS. A PHASE I INVESTIGATION WHICH INCLUDED AN HISTORICAL LAND USE EVALUATION WAS PERFORMED. A PHASE II SOIL AND GROUNDWATER INVESTIGATI		

Site Status History

Status	Open - Case Begin Date	Status Date	2003-12-18 00:00:00
Status	Completed - Case Closed	Status Date	2006-09-06 00:00:00

Site Regulatory Activities

Action Type	Other	Date	2003-12-18 00:00:00
Action	Leak Reported		
Action Type	REMEDIATION	Date	2005-03-01 00:00:00
Action	Excavation		
Action Type	REMEDIATION	Date	2005-05-06 00:00:00
Action	Pump & Treat (P&T) Groundwater		

Record Details

Facility Program	Cleanup Program Site
-------------------------	----------------------

MapHazardsPro Radius Search Report

Surrounding Sites Details

Record Details

Site Type	State Response	Site Type Detailed	State Response or NPL
Acres	3-4	Apn	230-37-034, 230-37-041
National Priorities List	NO	Regulatory Agencies Involved	SMBRP
Lead Agency	SMBRP	Supervisor	Karen Toth
Division Branch	Cleanup Berkeley	Congressional District	19
Status	Certified	Status Date	1983-09-01 00:00:00
Past Uses	PRISON	Funding	Responsible Party
Potential Media Affected Description	Contaminated Surface / Structure	Potential Coc Description	Polychlorinated biphenyls (PCBs)
Confirmed Coc Description	NONE SPECIFIED	Site Mgmt Req Description	NONE SPECIFIED
Estimated Status	Closed case or No Further Action		

Alias Names for Sites

Alias Type	Alternate Name	Alias	SANTA CLARA GENERAL SERVICES
Alias Type	APN	Alias	230-37-034
Alias Type	APN	Alias	230-37-041
Alias Type	EPA (FRS #)	Alias	110033609922
Alias Type	Envirostor ID Number	Alias	43920002

Completed Actions

Area Name	PROJECT WIDE	Document Type	Removal Action Completion Report
Completed Date	9/1/1983 12:00:00 AM	Comments	A cleanup level of 100 micrograms per square foot was chosen for the wipe tests. After cleanup, the areas tested were between non-detect and 25 micrograms per square foot.
Area Name	PROJECT WIDE	Document Type	* Discovery
Completed Date	1/2/2002 12:00:00 AM	Comments	A site screening was conducted which confirmed that PCB contaminated soils were removed in 1983 and that no other releases have occurred.

MapHazardsPro Radius Search Report

Surrounding Sites Details

Area Name	PROJECT WIDE	Document Type	Certification
Completed Date	9/1/1983 12:00:00 AM	Comments	Site was certified as requiring no further action because PCB contaminated soils had been removed from the site.
Area Name	PROJECT WIDE	Document Type	Removal Action Completion Report
Completed Date	9/1/1983 12:00:00 AM	Comments	A cleanup level of 100 micrograms per square foot was chosen for the wipe tests. After cleanup, the areas tested were between non-detect and 25 micrograms per square foot.
Area Name	PROJECT WIDE	Document Type	* Discovery
Completed Date	1/2/2002 12:00:00 AM	Comments	A site screening was conducted which confirmed that PCB contaminated soils were removed in 1983 and that no other releases have occurred.
Area Name	PROJECT WIDE	Document Type	Certification
Completed Date	9/1/1983 12:00:00 AM	Comments	Site was certified as requiring no further action because PCB contaminated soils had been removed from the site.
Area Name	PROJECT WIDE	Document Type	Removal Action Completion Report
Completed Date	9/1/1983 12:00:00 AM	Comments	A cleanup level of 100 micrograms per square foot was chosen for the wipe tests. After cleanup, the areas tested were between non-detect and 25 micrograms per square foot.
Area Name	PROJECT WIDE	Document Type	* Discovery
Completed Date	1/2/2002 12:00:00 AM	Comments	A site screening was conducted which confirmed that PCB contaminated soils were removed in 1983 and that no other releases have occurred.
Area Name	PROJECT WIDE	Document Type	Certification
Completed Date	9/1/1983 12:00:00 AM	Comments	Site was certified as requiring no further action because PCB contaminated soils had been removed from the site.

Record Details

Case Type	Cleanup Program Site	Status	Open - Assessment & Interim Remedial
------------------	----------------------	---------------	--------------------------------------

MapHazardsPro Radius Search Report

Surrounding Sites Details

Status Date	9/8/2016 12:00:00 AM	Cuf Case	Action
Lead Agency	SANTA CLARA COUNTY LOP	Local Agency	NO
Loc Case Number	2016-338	Potential Media Affected	SANTA CLARA COUNTY LOP
Begin Date	8/18/2016 12:00:00 AM	Estimated Status	Soil
			Case is Open

Site Status History

Status	Open - Case Begin Date	Status Date	2016-08-18 00:00:00
Status	Open - Assessment & Interim Remedial Action	Status Date	2016-09-08 00:00:00

Site Regulatory Activities

Action Type	RESPONSE	Date	2016-08-18 00:00:00
Action	Other Report / Document		
Action Type	ENFORCEMENT	Date	2016-08-22 00:00:00
Action	Letter - Notice		
Action Type	ENFORCEMENT	Date	2016-09-02 00:00:00
Action	Cost Recovery Agreement		
Action Type	ENFORCEMENT	Date	2016-09-08 00:00:00
Action	Staff Letter		
Action Type	ENFORCEMENT	Date	2016-10-17 00:00:00
Action	Staff Letter		

Record Details

Facility Program Cleanup Program Site

MapHazardsPro Radius Search Report

Surrounding Sites Details

Record Details

Facility Program Military Cleanup Site

Record Details

Case Type	Cleanup Program Site	Status	Completed - Case Closed
Status Date	8/1/1999 12:00:00 AM	Cuf Case	NO
Lead Agency	SAN FRANCISCO BAY RWQCB (REGION 2)	Rb Case Number	43S0667
Potential Media Affected	Soil	Begin Date	4/1/1991 12:00:00 AM
How Discovered	Tank Closure	Estimated Status	Closed case or No Further Action

Site Status History

Status	Open - Case Begin Date	Status Date	1991-04-01 00:00:00
Status	Completed - Case Closed	Status Date	1999-08-01 00:00:00

Site Regulatory Activities

Action Type	Other	Date	1991-04-01 00:00:00
Action	Leak Reported		

Record Details

Facility Program Cleanup Program Site

MapHazardsPro Radius Search Report

Surrounding Sites Details

Record Details

History FMC has been the site of a manufacturing facility primarily for the production and testing of military tracked vehicles and production of other machinery. Contaminated soil and groundwater have been found resulting from the management of petroleum hydrocarbon oils, coolants, lubricants, solvents, paints, acids, alkalis and metals.

Restrictions Details

Restriction Document Link http://dtsc.ca.gov/HazardousWaste/Deeds/upload/HWMP_LandUseCovenant_FMC.pdf **Restriction Data** 06/01/1998

Authority Use of the property is restricted pursuant to Health and Safety Code sections 25202.5 and 25202.6 and Civil Code section 1471, subsection (c).

Restriction Document Link http://dtsc.ca.gov/HazardousWaste/Deeds/upload/FMC_LUC.pdf **Restriction Data** 05/31/2007

Authority Civil Code Section 1471, Health and Safety Code 25260, Health and Safety Code 25202.5, 25202.6

Record Details

Case Type	Cleanup Program Site	Status	Open - Site Assessment
Status Date	7/21/2017 12:00:00 AM	Cuf Case	NO
Lead Agency	SAN FRANCISCO BAY RWQCB (REGION 2)	Rb Case Number	43S1187
File Location	Regional Board	Potential Contaminants Of Concern	Trichloroethylene (TCE), Polychlorinated biphenyls (PCBs), Other Insecticides / Pesticide / Fumigants / Herbicides, Arsenic, Polynuclear aromatic hydrocarbons (PAHs)
Potential Media Affected	Soil	Site History	Offsite source of very low groundwater CVOC levels from offsite FMC site. Soil contamination above direct contact ESLs will be addressed by 1) constructing a building slab that will cap the contamination, 2) installing an orange plastic warning layer under landscaped areas with at

MapHazardsPro Radius Search Report

Surrounding Sites Details

Begin Date	4/2/2015 12:00:00 AM	How Discovered	least 3 feet of fill, 3) recording a deed restriction, and 4) submitting an acceptable site/soil management plan to work with the deed restriction ito maintain the protective measures.
How Discovered Description	Soil investigation for proposed redevelopment	Stop Method	Site Assessment/Site Investigation
Stop Description	Cessation of railyard maintenance activities	Estimated Status	Other Means
			Case is Open

Site Status History

Status	Open - Case Begin Date	Status Date	2015-04-02 00:00:00
Status	Open - Site Assessment	Status Date	2015-09-16 00:00:00
Status	Open - Assessment & Interim Remedial Action	Status Date	2017-06-15 00:00:00
Status	Open - Site Assessment	Status Date	2017-07-21 00:00:00

Site Regulatory Activities

Action Type	Other	Date	1960-01-01 00:00:00
Action	Leak Began		
Action Type	Other	Date	1970-01-01 00:00:00
Action	Leak Stopped		
Action Type	ENFORCEMENT	Date	2006-05-01 00:00:00
Action	Notification - Public Participation Document		
Action Type	RESPONSE	Date	2013-11-12 00:00:00
Action	Site Investigation		
Action Type	Other	Date	2014-07-07 00:00:00
Action	Leak Discovery		
Action Type	Other	Date	2014-07-07 00:00:00
Action	Leak Reported		
Action Type	ENFORCEMENT	Date	2015-02-12 00:00:00
Action	Meeting		
Action Type	RESPONSE	Date	2015-03-13 00:00:00
Action	Site Investigation		
Action Type	RESPONSE	Date	2015-03-25 00:00:00

MapHazardsPro Radius Search Report

Surrounding Sites Details

Action	Site Investigation		
Action Type	ENFORCEMENT	Date	2015-04-02 00:00:00
Action	Technical Correspondence / Assistance / Other		
Action Type	ENFORCEMENT	Date	2015-05-06 00:00:00
Action	Technical Correspondence / Assistance / Other		
Action Type	ENFORCEMENT	Date	2015-09-09 00:00:00
Action	Technical Correspondence / Assistance / Other		
Action Type	ENFORCEMENT	Date	2015-09-23 00:00:00
Action	Technical Correspondence / Assistance / Other		
Action Type	ENFORCEMENT	Date	2015-09-30 00:00:00
Action	Meeting		
Action Type	ENFORCEMENT	Date	2015-10-07 00:00:00
Action	Technical Correspondence / Assistance / Other		
Action Type	ENFORCEMENT	Date	2016-01-07 00:00:00
Action	Technical Correspondence / Assistance / Other		
Action Type	RESPONSE	Date	2016-01-11 00:00:00
Action	CAP/RAP - Other Report		
Action Type	ENFORCEMENT	Date	2016-05-11 00:00:00
Action	Technical Correspondence / Assistance / Other		
Action Type	RESPONSE	Date	2016-07-12 00:00:00
Action	CAP/RAP - Other Report		
Action Type	ENFORCEMENT	Date	2016-09-15 00:00:00
Action	Annual Estimation Letter		
Action Type	ENFORCEMENT	Date	2016-09-20 00:00:00
Action	Notification - Public Participation Document		
Action Type	ENFORCEMENT	Date	2016-12-13 00:00:00
Action	Technical Correspondence / Assistance / Other		
Action Type	ENFORCEMENT	Date	2017-03-08 00:00:00

MapHazardsPro Radius Search Report

Surrounding Sites Details

Action	13267 Requirement		
Action Type	ENFORCEMENT	Date	2017-05-11 00:00:00
Action	Deed Restriction / Land Use Restriction / Covenant		
Action Type	ENFORCEMENT	Date	2017-07-24 00:00:00
Action	Annual Estimation Letter		

Record Details

Facility Program Cleanup Program Site

Record Details

Site Type	Voluntary Cleanup	Site Type Detailed	Voluntary Cleanup
Acres	2.19	Apn	26136062, 26136070, 26136071, 26136091, 26136092, 26136093
National Priorities List	NO	Regulatory Agencies Involved	SMBRP
Lead Agency	SMBRP	Project Manager	Nicole Yuen
Supervisor	Mark Piros	Division Branch	Cleanup Berkeley
Site Code	202100	Congressional District	, 19
Special Program	Voluntary Cleanup Program	Status	No Further Action
Status Date	2017-01-20 00:00:00	Past Uses	UNKNOWN
Funding	Responsible Party	Potential Media Affected Description	Soil
Potential Coc Description	Lead	Confirmed Coc Description	Lead
Site Mgmt Req Description	NONE SPECIFIED	Estimated Status	Closed case or No Further Action

Alias Names for Sites

MapHazardsPro Radius Search Report

Surrounding Sites Details

Alias Type	APN	Alias	26136062
Alias Type	APN	Alias	26136070
Alias Type	APN	Alias	26136071
Alias Type	APN	Alias	26136091
Alias Type	APN	Alias	26136092
Alias Type	APN	Alias	26136093
Alias Type	Project Code (Site Code)	Alias	202100
Alias Type	Envirostor ID Number	Alias	60002378

Completed Actions

Area Name	PROJECT WIDE	Document Type	Application
Completed Date	6/16/2016 12:00:00 AM	Comments	Request for Agency Oversight Application.
Area Name	PROJECT WIDE	Document Type	Preliminary Endangerment Assessment Report
Completed Date	1/20/2017 12:00:00 AM	Comments	DTSC reviewed several Phase I Environmental Site Assessment reports as well as Limited Soil Sampling and Analysis Reports prepared for the site. Organochlorine pesticides and metals were detected at relatively low concentrations in soil samples collected from the site in June 2016. Lead was detected in 8 soil samples at concentrations greater than DTSC's screening level for residential land use. The lead screening exceedances were localized and limited in extent, with most of the exceedances at 1.5 feet below ground surface (bgs), with one exceedance at 3 feet bgs. The lead-impacted soil was removed when excavation for the construction of an underground parking garage occurred. The lead- and arsenic-impacted soil was disposed at Republic Services Newby Island Landfill in Milpitas, California. DTSC concluded that no further action is required at the Site and that the planned residential development is acceptable.
Area Name	PROJECT WIDE	Document Type	Correspondence
Completed Date	6/21/2016 12:00:00 AM	Comments	Lead Agency Determination Letter.
Area Name	PROJECT WIDE	Document Type	Voluntary Cleanup Agreement
Completed Date	6/28/2016 12:00:00 AM	Comments	Laurel Grove Lane LP entered into a Voluntary Cleanup Agreement for DTSC to oversee a Preliminary Endangerment Assessment.

MapHazardsPro Radius Search Report

Surrounding Sites Details

Area Name	PROJECT WIDE	Document Type	Application
Completed Date	6/16/2016 12:00:00 AM	Comments	Request for Agency Oversight Application.
Area Name	PROJECT WIDE	Document Type	Preliminary Endangerment Assessment Report
Completed Date	1/20/2017 12:00:00 AM	Comments	DTSC reviewed several Phase I Environmental Site Assessment reports as well as Limited Soil Sampling and Analysis Reports prepared for the site. Organochlorine pesticides and metals were detected at relatively low concentrations in soil samples collected from the site in June 2016. Lead was detected in 8 soil samples at concentrations greater than DTSC's screening level for residential land use. The lead screening exceedances were localized and limited in extent, with most of the exceedances at 1.5 feet below ground surface (bgs), with one exceedance at 3 feet bgs. The lead-impacted soil was removed when excavation for the construction of an underground parking garage occurred. The lead- and arsenic-impacted soil was disposed at Republic Services Newby Island Landfill in Milpitas, California. DTSC concluded that no further action is required at the Site and that the planned residential development is acceptable.
Area Name	PROJECT WIDE	Document Type	Correspondence
Completed Date	6/21/2016 12:00:00 AM	Comments	Lead Agency Determination Letter.
Area Name	PROJECT WIDE	Document Type	Voluntary Cleanup Agreement
Completed Date	6/28/2016 12:00:00 AM	Comments	Laurel Grove Lane LP entered into a Voluntary Cleanup Agreement for DTSC to oversee a Preliminary Endangerment Assessment.
Area Name	PROJECT WIDE	Document Type	Application
Completed Date	6/16/2016 12:00:00 AM	Comments	Request for Agency Oversight Application.
Area Name	PROJECT WIDE	Document Type	Preliminary Endangerment Assessment Report
Completed Date	1/20/2017 12:00:00 AM	Comments	DTSC reviewed several Phase I Environmental Site Assessment reports as well as Limited Soil Sampling and Analysis Reports prepared for the site. Organochlorine pesticides and metals were detected at relatively low concentrations in soil samples collected from the site in June 2016. Lead was detected in 8 soil samples at concentrations greater than DTSC's screening level for residential land use. The lead screening exceedances were localized and limited in extent, with most of the exceedances at 1.5 feet below ground surface (bgs), with one exceedance at 3 feet bgs. The lead-impacted soil was removed when excavation for the construction of an underground parking garage occurred. The lead- and arsenic-impacted soil was disposed at Republic Services Newby Island Landfill in Milpitas, California. DTSC concluded that no further action is required at the Site and that the

MapHazardsPro Radius Search Report

Surrounding Sites Details

planned residential development is acceptable.

Area Name PROJECT WIDE
Completed Date 6/21/2016 12:00:00 AM

Document Type Correspondence
Comments Lead Agency Determination Letter.

Area Name PROJECT WIDE
Completed Date 6/28/2016 12:00:00 AM

Document Type Voluntary Cleanup Agreement
Comments Laurel Grove Lane LP entered into a Voluntary Cleanup Agreement for DTSC to oversee a Preliminary Endangerment Assessment.

Record Details

Epa Id CAL000082530
Status No Action

Site Type INSPECTION
Estimated Status Closed case or No Further Action

Enforcements

Epa Id CAL000082530
Action Date 1999-01-07 00:00:00

Action Type Final Administrative Settlement (310)

Epa Id CAL000082530
Action Date 1998-09-25 00:00:00

Action Type Enforcement Order Issued (210)

Inspections

Epa Id CAL000082530
Action Date 1999-04-21 00:00:00

Action Type Compliance Evaluation Inspection - Standardized Permit
Violation Class No Violations

Epa Id CAL000082530
Action Date 1997-05-22 00:00:00
Return To Compliance Date 1997-08-21 00:00:00

Action Type Compliance Evaluation Inspection - Standardized Permit
Violation Class Class 1, Class 2, Minor

Epa Id CAL000082530
Action Date 2003-06-06 00:00:00

Action Type Financial Records Review - Standardized Permit
Violation Class Class 2

MapHazardsPro Radius Search Report

Surrounding Sites Details

Return To Compliance Date 2004-09-29 00:00:00

Record Details

Case Type	Cleanup Program Site	Status	Completed - Case Closed
Status Date	8/28/2014 12:00:00 AM	Cuf Case	NO
Lead Agency	SANTA CLARA COUNTY LOP	Local Agency	SANTA CLARA COUNTY LOP
Loc Case Number	07S1E07J02s	File Location	All Files are on GeoTracker or in the Local Agency Database
Potential Contaminants Of Concern	Lead, Gasoline	Potential Media Affected	Other Groundwater (uses other than drinking water), Soil
Site History	Subsurface investigations conducted prior to site redevelopment found elevated concentrations of lead and petroleum hydrocarbons in soil and groundwater at the site. Proposed to excavate and remove impacted soil. The project encompasses the entire city block.	Begin Date	10/7/2011 12:00:00 AM
How Discovered	Site Assessment/Site Investigation	Estimated Status	Closed case or No Further Action

Site Status History

Status	Open - Case Begin Date	Status Date	2011-10-07 00:00:00
Status	Open - Site Assessment	Status Date	2011-10-12 00:00:00
Status	Completed - Case Closed	Status Date	2014-08-28 00:00:00

Site Regulatory Activities

Action Type	ENFORCEMENT	Date	2011-10-07 00:00:00
Action	Cost Recovery Agreement		
Action Type	ENFORCEMENT	Date	2011-11-18 00:00:00
Action	Staff Letter		
Action Type	RESPONSE	Date	2011-12-09 00:00:00
Action	Other Report / Document		

MapHazardsPro Radius Search Report

Surrounding Sites Details

Action Type	ENFORCEMENT	Date	2011-12-16 00:00:00
Action	Staff Letter		
Action Type	ENFORCEMENT	Date	2013-01-17 00:00:00
Action	Staff Letter		
Action Type	ENFORCEMENT	Date	2013-10-23 00:00:00
Action	Site Visit / Inspection / Sampling		
Action Type	ENFORCEMENT	Date	2013-10-28 00:00:00
Action	Meeting		
Action Type	ENFORCEMENT	Date	2013-12-04 00:00:00
Action	Meeting		
Action Type	ENFORCEMENT	Date	2014-07-18 00:00:00
Action	Deed Restriction / Land Use Restriction / Covenant		
Action Type	ENFORCEMENT	Date	2014-08-28 00:00:00
Action	Closure/No Further Action Letter		
Action Type	ENFORCEMENT	Date	2014-09-25 00:00:00
Action	Technical Correspondence / Assistance / Other		

Record Details

Facility Program Cleanup Program Site

MapHazardsPro Radius Search Report

Surrounding Sites Details

Record Details

Phone	4084012834	Owner Name	U-PLATE
Owner Phone	4084012834	Primary Regulator	Santa Clara County Environmental Health
Hazardous Materials Business Plan Facility	Yes	Accidental Release Prevention Facility	No
Ust Facility	No	Aboveground Storage Tank	No
Hazardous Waste Generator	Yes	Recycler	No
Household Hazardous Waste Collection	No	Onsite Hazardous Waste Treatment	Yes
Mailing Address	810 PARK AV A, SAN JOSE, CA 95126	Owner Address	810 PARK AV A, SAN JOSE, CA 95126

Record Details

Case Type	Cleanup Program Site	Status	Completed - Case Closed
Status Date	6/11/2009 12:00:00 AM	Cuf Case	NO
Lead Agency	SAN FRANCISCO BAY RWQCB (REGION 2)	Rb Case Number	43S1118
File Location	Regional Board	Potential Contaminants Of Concern	Lead, Arsenic
Potential Media Affected	Soil, Under Investigation	Begin Date	1/1/2008 12:00:00 AM
Stop Method	Other Means	Estimated Status	Closed case or No Further Action

Site Status History

Status	Open - Case Begin Date	Status Date	2008-01-01 00:00:00
Status	Open - Site Assessment	Status Date	2008-01-01 00:00:00
Status	Completed - Case Closed	Status Date	2009-06-11 00:00:00

Site Regulatory Activities

MapHazardsPro Radius Search Report

Surrounding Sites Details

Action Type	Other	Date	2008-01-01 00:00:00
Action	Leak Discovery		
Action Type	Other	Date	2008-01-01 00:00:00
Action	Leak Reported		
Action Type	REMEDIATION	Date	2009-06-01 00:00:00
Action	Excavation		

Record Details

Facility Program Cleanup Program Site

Record Details

Site Type	Military Evaluation	Site Type Detailed	Open Base
Acres	8.6	Apn	NONE SPECIFIED
National Priorities List	NO	Regulatory Agencies Involved	DTSC
Lead Agency	DTSC	Supervisor	Charles Ridenour
Division Branch	Cleanup Sacramento	Site Code	201108
Congressional District	19	Status	No Further Action
Status Date	2016-06-09 00:00:00	Past Uses	UNDERGROUND STORAGE TANKS, VEHICLE MAINTENANCE
Funding	DERA	Potential Media Affected Description	No Media Affected
Potential Coc Description	* OIL/WATER SEPARATION SLUDGE, * HYDROCARBON SOLVENTS, * UNSPECIFIED SLUDGE WASTE, * WASTE OIL & MIXED OIL, * HALOGENATED SOLVENTS, No Contaminants found	Confirmed Coc Description	No Contaminants found
Site Mgmt Req Description	NONE SPECIFIED	Estimated Status	Closed case or No Further Action

MapHazardsPro Radius Search Report

Surrounding Sites Details

Alias Names for Sites

Alias Type	Alternate Name	Alias	GEORGE RICHEY USARC
Alias Type	Alternate Name	Alias	USARC, SAN JOSE
Alias Type	EPA Identification Number	Alias	CA8210490407
Alias Type	EPA (FRS #)	Alias	110019005253
Alias Type	GeoTracker Global ID	Alias	T0608520795
Alias Type	Project Code (Site Code)	Alias	201108
Alias Type	Envirostor ID Number	Alias	43970004

Completed Actions

Area Name	PROJECT WIDE	Document Type	Preliminary Assessment/Site Inspection Report (PA/SI)
Completed Date	6/9/2016 12:00:00 AM		
Area Name	PROJECT WIDE	Document Type	Preliminary Assessment/Site Inspection Report (PA/SI)
Completed Date	6/9/2016 12:00:00 AM		
Area Name	PROJECT WIDE	Document Type	Preliminary Assessment/Site Inspection Report (PA/SI)
Completed Date	6/9/2016 12:00:00 AM		

Record Details

Case Type	Cleanup Program Site	Status	Completed - Case Closed
Status Date	7/31/2007 12:00:00 AM	Cuf Case	NO
Lead Agency	SAN FRANCISCO BAY RWQCB (REGION 2)	Rb Case Number	SL18264685
Begin Date	11/1/1993 12:00:00 AM	Estimated Status	Closed case or No Further Action

MapHazardsPro Radius Search Report

Surrounding Sites Details

Site Status History

Status	Open - Case Begin Date	Status Date	1993-11-01 00:00:00
Status	Completed - Case Closed	Status Date	2007-07-31 00:00:00

Site Regulatory Activities

Action Type	ENFORCEMENT	Date	2007-07-31 00:00:00
Action	Closure/No Further Action Letter		

Record Details

Facility Program	Cleanup Program Site
-------------------------	----------------------

Record Details

Site Type	State Response	Site Type Detailed	State Response or NPL
Acres	2	Apn	230-13-008, 230-13-009, 23013008, 23013009
National Priorities List	NO	Regulatory Agencies Involved	SMBRP
Lead Agency	SMBRP	Project Manager	Nicole Yuen
Supervisor	Mark Piros	Division Branch	Cleanup Berkeley
Site Code	201631	Congressional District	19
Status	Active	Status Date	2005-04-19 00:00:00
Past Uses	LAUNDRY SERVICES	Funding	Responsible Party
Potential Media Affected Description	Other Groundwater affected (uses other than drinking water)	Potential Coc Description	Tetrachloroethylene (PCE), TPH-gas, Trichloroethylene (TCE), Vinyl chloride, 1,2-Dichloroethane (EDC), Ethylbenzene
Confirmed Coc Description	Tetrachloroethylene (PCE), TPH-gas, Trichloroethylene (TCE), Vinyl chloride, 1,2-Dichloroethane (EDC), Ethylbenzene	Site Mgmt Req Description	NONE SPECIFIED
Estimated Status	Case is Open		

MapHazardsPro Radius Search Report

Surrounding Sites Details

Alias Names for Sites

Alias Type	Alternate Name	Alias	A.J. Services Inc
Alias Type	Alternate Name	Alias	A.L.L. Chem Supply
Alias Type	Alternate Name	Alias	ALL Chem Supply
Alias Type	Alternate Name	Alias	All Industrial Laundry
Alias Type	Alternate Name	Alias	Lindsell Property
Alias Type	APN	Alias	230-13-008
Alias Type	APN	Alias	230-13-009
Alias Type	APN	Alias	23013008
Alias Type	APN	Alias	23013009
Alias Type	EPA (FRS #)	Alias	110033614015
Alias Type	Project Code (Site Code)	Alias	201631
Alias Type	Envirostor ID Number	Alias	60000133

Completed Actions

There were a total of 136 records in the Completed Actions table. We are only displaying 50 of those in this report in order to keep the size of this report manageable. If you would like the full site record, please contact the responsible regulatory agency noted above.

Area Name	PROJECT WIDE	Document Type	Technical Report
Completed Date	3/14/2017 12:00:00 AM		
Area Name	PROJECT WIDE	Document Type	Public Notice
Completed Date	1/25/2010 12:00:00 AM		
Area Name	PROJECT WIDE	Document Type	Correspondence
Completed Date	2/10/2016 12:00:00 AM	Comments	Letter from GeoRestoration details the proposed schedule for shutdown of the dual phase extraction system and soil gas and groundwater sampling and reporting.

MapHazardsPro Radius Search Report

Surrounding Sites Details

Area Name	PROJECT WIDE	Document Type	Technical Report
Completed Date	3/13/2017 12:00:00 AM		
Area Name	PROJECT WIDE	Document Type	Monitoring Report
Completed Date	4/27/2016 12:00:00 AM	Comments	The Groundwater Monitoring Report - Second Semi-Annual 2015 summarizes groundwater monitoring activities completed in November and December 2015 and provides a progress report for the dual-phase extraction system. Due to recent rains, shallower wells that were previously dry were sampled.
Area Name	PROJECT WIDE	Document Type	Site Screening
Completed Date	10/20/2005 12:00:00 AM	Comments	In-house site screening report approved which determined that further action is needed.
Area Name	PROJECT WIDE	Document Type	Remedial Investigation Workplan
Completed Date	11/17/2006 12:00:00 AM	Comments	Workplan approved requiring groundwater monitoring wells installation, soil, and soil gas sampling.
Area Name	PROJECT WIDE	Document Type	Site Characterization Report
Completed Date	9/20/2007 12:00:00 AM	Comments	Additional investigation is required which includes onsite indoor air sampling.
Area Name	PROJECT WIDE	Document Type	Fieldwork
Completed Date	1/8/2007 12:00:00 AM	Comments	Fieldwork is complete which included soil gas survey, drilling and sampling six groundwater monitoring wells. Soil sampling will be implemented after reviewing the analytical results from soil gas and groundwater data.
Area Name	PROJECT WIDE	Document Type	Site Characterization Report
Completed Date	9/20/2007 12:00:00 AM	Comments	Additional investigation is required which includes defining the lateral and vertical extent of groundwater contamination, and investigating the source of TPH contamination around MW-3.
Area Name	PROJECT WIDE	Document Type	Remedial Investigation Workplan
Completed Date	2/7/2008 12:00:00 AM	Comments	Onsite sampling investigations include soil and groundwater and indoor air survey.
Area Name	PROJECT WIDE	Document Type	Fieldwork
Completed Date	2/29/2008 12:00:00 AM	Comments	Fieldwork included soil and groundwater investigations, and indoor soil gas survey.
Area Name	PROJECT WIDE	Document Type	Community Profile
Completed Date	2/1/2008 12:00:00 AM	Comments	The key contacts for the site has been updated.

MapHazardsPro Radius Search Report

Surrounding Sites Details

Area Name	PROJECT WIDE	Document Type	Remedial Investigation Report
Completed Date	8/15/2008 12:00:00 AM	Comments	Indoor air survey results indicate VOC levels are elevated and above the screening levels. An Expedited Removal Action and additional offsite groundwater investigation are recommended for the site.
Area Name	PROJECT WIDE	Document Type	Remedial Investigation Workplan
Completed Date	3/15/2010 12:00:00 AM	Comments	approved
Area Name	PROJECT WIDE	Document Type	Fieldwork
Completed Date	10/27/2012 12:00:00 AM	Comments	First rebound study sampling event completed.
Area Name	PROJECT WIDE	Document Type	Removal Action Workplan
Completed Date	1/13/2010 12:00:00 AM	Comments	RAW approved for installation of an Interim Dual Phase Extraction System with one revision to page 18 of the Health and Safety Plan.
Area Name	PROJECT WIDE	Document Type	Fieldwork
Completed Date	5/26/2010 12:00:00 AM	Comments	inspection completed
Area Name	PROJECT WIDE	Document Type	Fact Sheets
Completed Date	10/21/2009 12:00:00 AM	Comments	Fact sheet for Draft RAW
Area Name	PROJECT WIDE	Document Type	Public Notice
Completed Date	10/21/2009 12:00:00 AM	Comments	Public Notice for Draft RAW
Area Name	PROJECT WIDE	Document Type	Public Notice
Completed Date	1/25/2010 12:00:00 AM		
Area Name	PROJECT WIDE	Document Type	Site Characterization Workplan
Completed Date	11/8/2011 12:00:00 AM	Comments	Report approved.
Area Name	PROJECT WIDE	Document Type	Removal Action Completion Report
Completed Date	1/26/2012 12:00:00 AM		
Area Name	PROJECT WIDE	Document Type	*Correspondence - Received
Completed Date	9/2/2011 12:00:00 AM	Comments	The Site owner sent a letter to Lt. Governor Gavin Newsom regarding the investigation and cleanup of the Site.
Area Name	PROJECT WIDE	Document Type	Site Characterization Workplan
Completed Date	11/2/2012 12:00:00 AM	Comments	The Workplan outlines groundwater and soil vapor sampling to determine current subsurface conditions at the site following cessation of dual phase extraction and soil vapor extraction in December 2011.

MapHazardsPro Radius Search Report

Surrounding Sites Details

Area Name	PROJECT WIDE	Document Type	Fieldwork
Completed Date	2/15/2013 12:00:00 AM	Comments	On-site groundwater sampled as part of ongoing rebound study.
Area Name	PROJECT WIDE	Document Type	Technical Report
Completed Date	6/27/2013 12:00:00 AM	Comments	Raw lab data from rebound study sampling.
Area Name	PROJECT WIDE	Document Type	Fieldwork
Completed Date	7/1/2016 12:00:00 AM	Comments	Additional soil gas wells were installed and soil gas sampling to determine remediation progress was completed.
Area Name	PROJECT WIDE	Document Type	Technical Workplan
Completed Date	5/13/2015 12:00:00 AM		
Area Name	PROJECT WIDE	Document Type	Fieldwork
Completed Date	6/1/2015 12:00:00 AM	Comments	Dual-phase extraction was restarted on the site.
Area Name	PROJECT WIDE	Document Type	Technical Report
Completed Date	11/5/2015 12:00:00 AM	Comments	The Groundwater Monitoring Report, First Semi-Annual 2015 summarizes groundwater monitoring activities completed in May 2015. Select monitoring wells in areas with remaining elevated volatile organic compounds were sampled to evaluate current groundwater conditions and to provide a baseline to track progress for the remediation that was restarted in May 2015. Wells with a total depth of 20 feet or less were dry or had small amounts of groundwater and were not sampled.
Area Name	PROJECT WIDE	Document Type	Fieldwork
Completed Date	5/22/2015 12:00:00 AM	Comments	The soil gas and groundwater sampling activities outlined in the Workplan for Soil Gas and Groundwater Sampling approved by DTSC on May 13, 2015 was completed.
Area Name	PROJECT WIDE	Document Type	Technical Report
Completed Date	3/14/2017 12:00:00 AM		
Area Name	PROJECT WIDE	Document Type	Unilateral Order (I/SE, RAO, CAO, EPA AO)
Completed Date	6/27/2006 12:00:00 AM		
Area Name	PROJECT WIDE	Document Type	Proposed Determination of non-compliance
Completed Date	8/2/2006 12:00:00 AM	Comments	Proposed Determination of Non Compliance issued. Respondent's request for a 12 month extension denied. Extension to comply granted through August 31, 2006.
Area Name	PROJECT WIDE	Document Type	Amendment - Order/Agreement

MapHazardsPro Radius Search Report

Surrounding Sites Details

Completed Date	2/21/2007 12:00:00 AM	Comments	Order amendment was done for PDF submittal of documents.
Area Name	PROJECT WIDE	Document Type	CEQA - Notice of Exemption
Completed Date	1/13/2010 12:00:00 AM	Comments	CEQA Notice of Exemption for Interim Dual Phase Extraction System signed by DTSC.
Area Name	PROJECT WIDE	Document Type	Annual Oversight Cost Estimate
Completed Date	9/29/2010 12:00:00 AM		
Area Name	PROJECT WIDE	Document Type	Annual Oversight Cost Estimate
Completed Date	12/14/2011 12:00:00 AM		
Area Name	PROJECT WIDE	Document Type	Annual Oversight Cost Estimate
Completed Date	11/1/2012 12:00:00 AM	Comments	Annual DTSC oversight cost estimate sent to responsible party.
Area Name	PROJECT WIDE	Document Type	Amendment - Order/Agreement
Completed Date	1/7/2015 12:00:00 AM	Comments	DTSC issued an Amendment to Imminent and Substantial Endangerment Order and Remedial Action Order, Docket No. I&SE 05/06-012, which was issued in 2006. The Amendment added 1175 Campbell Avenue, LLC, the new Site owner, and the Estate of Jonnie Lindsell as responsible parties.
Area Name	PROJECT WIDE	Document Type	Correspondence
Completed Date	5/14/2015 12:00:00 AM	Comments	Email from GeoRestoration outlining proposed groundwater sampling location changes due to dry shallow wells caused by a lower than expected water table.
Area Name	PROJECT WIDE	Document Type	Correspondence
Completed Date	11/7/2014 12:00:00 AM	Comments	Georestitution, Inc. submitted a letter informing DTSC of the current property owners intent to fill sumps located in the southwestern portion of the site with clean, small pieces of concrete mixed with base rock and then placing inches of concrete to grade above the fill. The identified purpose of filling the sumps was to eliminate a physical hazard. DTSC provided approval to proceed in its response letter.
Area Name	PROJECT WIDE	Document Type	Annual Oversight Cost Estimate
Completed Date	9/21/2015 12:00:00 AM		
Area Name	PROJECT WIDE	Document Type	Annual Oversight Cost Estimate
Completed Date	9/23/2016 12:00:00 AM	Comments	DTSC letter with oversight cost estimate for fiscal year 2016/2017
Area Name	PROJECT WIDE	Document Type	Correspondence

MapHazardsPro Radius Search Report

Surrounding Sites Details

Completed Date	2/10/2016 12:00:00 AM	Comments	Letter from GeoRestoration details the proposed schedule for shutdown of the dual phase extraction system and soil gas and groundwater sampling and reporting.
Area Name	PROJECT WIDE	Document Type	Correspondence
Completed Date	5/2/2016 12:00:00 AM	Comments	DTSC sent a letter to 1175 Campbell Avenue, LLC, the responsible party, that approved the updated project schedule outlined in a February 10, 2016 letter from GeoRestoration, Inc. DTSC agreed that the dual-phase extraction system should run until the Bay Area Air Quality District permit expired at the end of May 2016. After system shutdown, soil sampling would be performed after a one-month period to provide data to assess the progress of remediation.
Area Name	PROJECT WIDE	Document Type	Correspondence
Completed Date	10/4/2016 12:00:00 AM	Comments	Letter from GeoRestoration to DTSC proposing conceptual approach for final site remedy
Area Name	PROJECT WIDE	Document Type	Site Screening
Completed Date	10/20/2005 12:00:00 AM	Comments	In-house site screening report approved which determined that further action is needed.
Area Name	PROJECT WIDE	Document Type	Remedial Investigation Workplan
Completed Date	11/17/2006 12:00:00 AM	Comments	Workplan approved requiring groundwater monitoring wells installation, soil, and soil gas sampling.

Future Actions

Area Name	PROJECT WIDE	Document Type	CEQA - Initial Study/ Neg. Declaration
Due Date	2018		
Area Name	PROJECT WIDE	Document Type	Certification
Due Date	2019		
Area Name	PROJECT WIDE	Document Type	Removal Action Workplan
Due Date	2018		
Area Name	PROJECT WIDE	Document Type	Public Notice
Due Date	2018		
Area Name	PROJECT WIDE	Document Type	Fact Sheets
Due Date	2018		
Area Name	PROJECT WIDE	Document Type	Remedial Action Completion Report
Due Date	2019		

MapHazardsPro Radius Search Report

Surrounding Sites Details

Record Details

Case Type	Cleanup Program Site	Status	Open - Inactive
Status Date	6/15/2016 12:00:00 AM	Cuf Case	NO
Lead Agency	SAN FRANCISCO BAY RWQCB (REGION 2)	Rb Case Number	43S0321
File Location	All Files are on GeoTracker or in the Local Agency Database	Potential Contaminants Of Concern	Waste Oil / Motor / Hydraulic / Lubricating
Potential Media Affected	Soil	Begin Date	11/19/2015 12:00:00 AM
Estimated Status	Case is Open		

Site Status History

Status	Open - Case Begin Date	Status Date	2015-11-19 00:00:00
Status	Open - Inactive	Status Date	2015-11-19 00:00:00
Status	Open - Inactive	Status Date	2016-06-15 00:00:00

Site Regulatory Activities

Action Type	RESPONSE	Date	1987-03-31 00:00:00
Action	Other Report / Document		
Action Type	RESPONSE	Date	1987-04-15 00:00:00
Action	Other Report / Document		
Action Type	RESPONSE	Date	1987-04-15 00:00:00
Action	Other Report / Document		
Action Type	RESPONSE	Date	1987-07-24 00:00:00
Action	Other Report / Document		
Action Type	RESPONSE	Date	1987-10-13 00:00:00
Action	Other Report / Document		

MapHazardsPro Radius Search Report

Surrounding Sites Details

Action Type	RESPONSE	Date	1987-10-23 00:00:00
Action	Other Report / Document		
Action Type	RESPONSE	Date	1987-10-30 00:00:00
Action	Other Report / Document		
Action Type	RESPONSE	Date	1987-10-30 00:00:00
Action	Other Report / Document		
Action Type	RESPONSE	Date	1987-11-19 00:00:00
Action	Other Report / Document		
Action Type	RESPONSE	Date	1990-06-01 00:00:00
Action	Other Report / Document		
Action Type	RESPONSE	Date	1992-08-31 00:00:00
Action	Correspondence		
Action Type	RESPONSE	Date	1992-08-31 00:00:00
Action	Other Report / Document		

Record Details

Facility Program Cleanup Program Site

Record Details

Site Type	Evaluation	Site Type Detailed	Evaluation
Acres	1.6	Apn	230-14-016, 23014016
National Priorities List	NO	Regulatory Agencies Involved	SMBRP
Lead Agency	SMBRP	Supervisor	Mark Piros
Division Branch	Cleanup Berkeley	Congressional District	19
Status	Inactive - Needs Evaluation	Status Date	2008-12-17 00:00:00

MapHazardsPro Radius Search Report

Surrounding Sites Details

Past Uses	METAL PLATING-OTHER	Funding	Not Applicable
Potential Media Affected Description	Aquifer used for drinking water supply affected	Potential Coc Description	Tetrachloroethylene (PCE), TPH-diesel, TPH-gas, Trichloroethylene (TCE)
Confirmed Coc Description	NONE SPECIFIED	Site Mgmt Req Description	NONE SPECIFIED
Estimated Status	Case is Open		

Alias Names for Sites

Alias Type	APN	Alias	230-14-016
Alias Type	APN	Alias	23014016
Alias Type	Envirostor ID Number	Alias	70000007

Completed Actions

Area Name	PROJECT WIDE	Document Type	Site Screening
Completed Date	12/17/2008 12:00:00 AM	Comments	The City of San Jose has indicated that they have determined that no further action was required in response to the 1993 report of inspection. Since the operators have used volatile organic compounds and plating solutions and no samples have been taken on the site DTSC can not make a no further action determination.

Area Name	PROJECT WIDE	Document Type	Site Screening
Completed Date	12/17/2008 12:00:00 AM	Comments	The City of San Jose has indicated that they have determined that no further action was required in response to the 1993 report of inspection. Since the operators have used volatile organic compounds and plating solutions and no samples have been taken on the site DTSC can not make a no further action determination.

Area Name	PROJECT WIDE	Document Type	Site Screening
Completed Date	12/17/2008 12:00:00 AM	Comments	The City of San Jose has indicated that they have determined that no further action was required in response to the 1993 report of inspection. Since the operators have used volatile organic compounds and plating solutions and no samples have been taken on the site DTSC can not make a no further action determination.

MapHazardsPro Radius Search Report

Surrounding Sites Details

Record Details

Site Type	Evaluation	Site Type Detailed	Evaluation
Acres	1.6	Apn	230-14-016, 23014016
National Priorities List	NO	Regulatory Agencies Involved	SMBRP
Lead Agency	SMBRP	Supervisor	Karen Toth
Division Branch	Cleanup Berkeley	Site Code	000000
Congressional District	19	Status	Refer: Local Agency
Status Date	2007-04-25 00:00:00	Past Uses	METAL PLATING-OTHER
Funding	Not Applicable	Potential Media Affected Description	Aquifer used for drinking water supply affected
Potential Coc Description	Tetrachloroethylene (PCE), TPH-diesel, TPH-gas, Trichloroethylene (TCE)	Confirmed Coc Description	NONE SPECIFIED
Site Mgmt Req Description	NONE SPECIFIED	Estimated Status	Referred to another agency. No longer updated

Alias Names for Sites

Alias Type	APN	Alias	230-14-016
Alias Type	APN	Alias	23014016
Alias Type	Project Code (Site Code)	Alias	000000
Alias Type	Envirostor ID Number	Alias	70000009

Completed Actions

Area Name	PROJECT WIDE	Document Type	Site Screening
Completed Date	4/25/2007 12:00:00 AM	Comments	While DTSC could not document any releases of hazardous substances to soil or groundwater at the property, use of hazardous materials and poor housekeeping practices indicate that the potential for release exists. Referred to San Jose Fire Department.
Area Name	PROJECT WIDE	Document Type	Site Screening
Completed Date	4/25/2007 12:00:00 AM	Comments	While DTSC could not document any releases of hazardous substances to soil or groundwater at the property, use of hazardous materials and poor housekeeping practices indicate that the potential for release exists. Referred to San Jose Fire Department.
Area Name	PROJECT WIDE	Document Type	Site Screening
Completed Date	4/25/2007 12:00:00 AM	Comments	While DTSC could not document any releases of

MapHazardsPro Radius Search Report

Surrounding Sites Details

hazardous substances to soil or groundwater at the property, use of hazardous materials and poor housekeeping practices indicate that the potential for release exists. Referred to San Jose Fire Department.

MapHazardsPro Radius Search Report

List of Unlocatable Sites

JACKSON STREET, SAN JOSE, CA	WATSON PARK	DEED	CACADEED-70000112
5601 Lafayette St, SANTA CLARA, CA	City of Santa Clara-Water & Sewer Utl-Rabello Stn	HAZMAT	CACUPAHM-10088665
5611 Lafayette St., SANTA CLARA, CA	City of Santa Clara - East Side Retention	HAZMAT	CACUPAHM-10088488
S OF 1ST ST, SAN JOSE, CA	STAUFFER CHEM CO RAISCH QUARRY	SUPERFUND	NANFSEMS-0901765
One South Market Street, SAN JOSE, CA	One South Market	HAZMAT	CACUPAHM-10673488

MapHazardsPro Radius Search Report

About This Report

The databases searched to compile the enclosed report are gathered from numerous federal, state and local governing environmental entities. All of the databases required to be searched by ASTM Standard E 1527 - Standard Practice for Environmental Site Assessments: Phase I Environmental Site Assessment Process "Standard Environmental Records Sources" have been included in this report, and searched to the required distances from the subject property. Additionally, Cypress Technology Solutions, Inc (CTS) has acquired other valuable databases and integrated them into the Cypress STARReport System in order to provide more valuable information to our clients regarding hazardous materials storage and release sites within a one-mile radius from the subject property.

ECS has created a sophisticated data update system, keeping our report databases as current as possible (surpassing ASTM E1527 requirements). ECS consistently requests and updates data from each of the government agencies used to create this report. Depending on the type of database, records are updated at the agencies at varying intervals (daily, monthly, quarterly, semi-annually, or annually). An overall data update (including all available updates) is loaded into our specialized software on a quarterly basis.

CTS has created a sophisticated data update system, keeping our report databases as current as possible (surpassing ASTM E1527 requirements). CTS consistently requests and updates data from each of the government agencies used to create this report. Depending on the type of database, records are updated at the agencies at varying intervals (daily, monthly, quarterly, semi-annually, or annually). An overall data update (including all available updates) is loaded into our specialized software on a quarterly basis. It should be clearly understood that this database/map report lists only reported and accurately entered sites. Numerous sites have yet to be discovered and therefore are not yet listed by any governmental agency. The most effective way to determine if a site may be listed by a government agency in the future is by performing a Transaction Screen or Phase I Environmental Site Assessment, which include a professional site inspection and review of historical records. This radius report satisfies only one subsection requirement found within the ASTM Phase I Environmental Site Assessment reporting requirements. This report should not be considered a Phase I Environmental Site Assessment. If no sites are found for a database searched, the database and its description are excluded from the report details so as to report recorded sites only. Sites that include erroneous or incomplete address information may not show up on the report. Every attempt is made to include a listing of these unlocated sites in the report where there is a possibility of their impacting the subject property, but no guaranty can be made.

ECS has used a technology called Geocoding to locate the sites on the map. While this technology is the standard of care in the industry and is generally reliable for well formatted, complete and correct addresses, due to the limitations of this technology no guaranty of the accuracy of site placement can be made.

CTS has used a technology called Geocoding to locate the sites on the map. While this technology is the standard of care in the industry and is generally reliable for well formatted, complete and correct addresses, due to the limitations of this technology no guaranty of the accuracy of site placement can be made.

This report contains data obtained from multiple governmental agencies. CTS cannot insure the accuracy of the enclosed information. CTS are in no way responsible for errors and/or omissions occurring in data, data conversion, or for the client's use of the information (report). CTS and its affiliates cannot be held liable for accuracy, storage, loss or expense suffered by customers resulting directly or indirectly from any data provided by CTS. No warranty expressed or implied is made in any way in connection with this report.

CTS has researched and obtained certain local, State and Federal environmental databases (Data) to assist its client's in meeting the requirements of ASTM Standards. CTS has obtained Data that is readily available and of adequate quality to be included in this report. As of the date of this report, there are certain Data that are either not yet available or are not of adequate quality and therefore are not included in this Report.

MapHazardsPro Radius Search Report

Searched Databases

NPL: National Priority List Sites

Sites which are found on the NPL database or the Proposed NPL database. NPL sites are a special category among National Superfund (CERCLA) Sites listed in the Environmental Protection Agency's (EPA) CERCLIS database. NPL sites are of serious, high concern and priority based on a national comparison to sites needing investigations and contamination cleanup activities (remediation). These sites, some of the worst in the nation, normally contain high levels of various contaminants that have spread over relatively long distances and usually require long term, highly expensive remediation technologies. Proposed NPL sites are of serious concern and are in the process of being evaluated for categorization as National Priority List sites. Delisted NPL sites have been removed (delisted) from the NPL if no further response or action is appropriate at the site, per EPA guidelines.

US EPA's Superfund Enterprise Management System Database

CORRACTS: Corrective Action Sites

CORRACTS (Corrective Action Sites) is a subset of data found within the Federal RCRA database (RCRIS) or other state database. RCRA Corrective Action is the process by which areas at a hazardous waste facility are evaluated and, if necessary, are cleaned up. Transportation, Storage and Disposal facilities are often also listed as CORRACTS facilities.

California EPA Site Portal
US EPA's Resource Conservation and Recovery Act Database

TSD: Treatment, Storage and Disposal Sites

TSDs are subsets of data found within the Federal RCRA database (RCRIS) or other state database. TSD sites treat, store and/or dispose of hazardous materials and are federally permitted. TSD facilities are often also listed as CORRACTS facilities.

California EPA's CUPA facilities database
California EPA Site Portal
Fresno County CUPA Facilities List
Marin County CUPA Facilities List
Nevada County CUPA Facilities List
San Francisco Dept of Public Health HMUPA Facilities List
US EPA's Resource Conservation and Recovery Act Database

DEFENSE: FUDS and DOD Sites

These sites are Formerly Used Defense Sites (FUDS) and Department of Defense (DOD sites). The U.S. Army Corps of Engineers and/or the U.S. Department of Defense is actively working or will be taking the necessary steps to address any cleanup activities needed on these properties.

Army Corps of Engineers' Formerly Used Defense Munition Response Sites Layer
Army Corps of Engineers' Formerly Used Defense Munitions Response Area Layer
Army Corps of Engineers' Formerly Used Defense Properties Layer
California Department of Toxic Substances Control's EnviroStor Cleanup Sites List
California EPA Site Portal
California State Water Resources Control Board's Geotracker Military Site Cleanup List
Fresno County CUPA Facilities List

MapHazardsPro Radius Search Report

Searched Databases

BROWN: Brownfields Cleanup and Reuse Database

The U.S. Environmental Protection Agency (EPA) defines a Brownfield site as "real property, the expansion, redevelopment, or reuse of which may be complicated by the presence or potential presence of a hazardous substance, pollutant, or contaminant." Common examples of Brownfield sites are abandoned gas stations and dry cleaners, railroad properties, factories, and closed military bases. Brownfield sites are located throughout the country, and the U.S. EPA as well as state governments have compiled a listing of these sites. Voluntary Cleanup Program Sites are sometimes also included in this category.

EPA's Assessment, Cleanup And Redevelopment Exchange System (ACRES) database

CSL: Contaminated Sites List

State or Local Contaminated Sites databases. These databases include local and state-designated hazardous waste sites, spill sites, superfund sites, voluntary cleanup program sites and land disposal sites. In general, these sites are currently undergoing remediation for on site contamination, remediation has been completed and/or remediation is proposed. In states where a specific Contaminated Sites database is not maintained, the CERCLIS database will contain applicable information on contaminated sites.

California Department of Toxic Substances Control's EnviroStor Cleanup Sites List
California Department of Toxic Substances Control's EnviroStor list
California EPA Site Portal
California State Water Resources Control Board's Geotracker Cleanup Program Sites
California State Water Resources Control Board's Geotracker Landfill Cleanups List
Fresno County CUPA Facilities List

DEED: List of Deed Restrictions

The implementation of recorded land use restrictions within property deeds is one of the methods agencies use to protect the public from unsafe exposures to hazardous substances and wastes. Sites with deed restrictions are often contaminated, however levels of contaminants and methods used to control migration of contaminants are controlled and approved by the agency. These are also called Environmental Covenants or Use Restrictions

California Department of Toxic Substances Control's Deed Restrictions list
California DTSC's HWMP Land Use Restrictions List

SEMS: Superfund Database

Sites which are found on the Superfund Enterprise Management System (SEMS) database. The SEMS database contains information on hazardous waste sites, site inspections, preliminary assessments, and remediation of hazardous waste sites under CERCLA (Superfund). The database contains general information on sites including location and status. This database includes those SEMS sites not included on the NPL or Proposed NPL databases. This includes archived sites determined to be "No Further Remedial Action Planned (NFRAP) sites are contained within this database. Archived sites may be properties where, following an initial investigation, no contamination was found, contamination was removed quickly, or the contamination was not serious enough to require Federal Superfund action. The SEMS database is a newer version of the CERCLIS database and the current SEMS version does not export as much information as the CERCLIS database once did.

US EPA's Superfund Enterprise Management System Database

MapHazardsPro Radius Search Report

Searched Databases

CONTROLS: Institutional and Engineering Controls

U.S. EPA's and State Engineering Control Sites List and/or Institutional Control Sites List. The Engineering Control Sites list are facilities that have engineered controls in place, such as capping, containment, slurry walls, extraction wells and/or treatment methods that are intended to manage environmental and health risks by reducing contamination levels at a site, or limiting exposure pathways. The Institutional Control Sites list are administrative or legal devices, such as deed restrictions, to ensure that engineering controls stay in place and/or to ensure that land use restrictions stay in place.

U.S. Environmental Protection Agency's Engineering Controls list

LUST: Leaking Underground Storage Tanks

Leaking Underground Storage Tank records contain an inventory of reported leaking underground fuel storage tank incidents. Thousands of underground storage tanks have leaked within the United States, and both open and closed cases are reported on this list. These leaks can affect subsurface soils and groundwater. Both state and local agencies oversee and track these sites.

California EPA Site Portal

California State Water Resources Control Board's Geotracker Leaking Underground Storage Tank list

El Segundo City CUPA Remediation Tanks List

EPA Region 4 Tribal Underground Storage Tank List

Fresno County CUPA Facilities List

U.S. EPA's Region 1 Leaking Underground Storage Tank list on Tribal lands

U.S. EPA's Region 10 Leaking Underground Storage Tank list on Tribal lands

U.S. EPA's Region 5 Leaking Underground Storage Tank list on Tribal lands

U.S. EPA's Region 6 Leaking Underground Storage Tank list on Tribal lands

U.S. EPA's Region 7 Leaking Underground Storage Tank list on Tribal lands

U.S. EPA's Region 8 Leaking Underground Storage Tank list on Tribal lands

U.S. EPA's Region 9 Leaking Underground Storage Tank list on Tribal lands

SWLF - Solid Waste Landfills

The SWLF database contains information on solid waste facilities, operations, and disposal sites. The types of facilities found in this database include landfills, transfer stations, material recovery facilities, composting sites, transformation facilities, waste tire sites, and closed disposal sites.

California EPA Site Portal

California Integrated Waste Management Board's Landfill list

Fresno County CUPA Facilities List

Los Angeles County Methane Producing Landfills List

Los Angeles County Public Health's Landfill list

WELLS: Water Wells

Public Water Wells. Due to security reasons, limited information on public wells is available.

Municipal Water Wells

MapHazardsPro Radius Search Report

Searched Databases

HAZMAT: Hazardous Materials Storage and Incident Records

This data includes information on hazardous materials storage, use and disposal sites as well as incident reports, hazardous materials inventory and business plan documents, spills and releases.

- Alameda County Environmental Health CUPA List
- CA DTSC Envirostor Hazardous Waste List
- Calaveras County CUPA Facilities List
- California Department of Toxic Substances Control's EnviroStor Cleanup Sites List
- California EPA's CUPA facilities database
- California EPA Site Portal
- California State Water Resources Control Board's Waste Discharge System list
- California State Water Resources Control Board's Waste Water Discharger list
- Contra Costa County's Site List
- Drug Enforcement Administration's Clandestine Drug Labs List
- Fresno County CUPA Facilities List
- Kern County CUPA Business Plan and HazMat Facilities List
- Marin County CUPA Facilities List
- Napa County's Local Oversight Program Hazardous Material Site list
- Napa County Hazardous Materials Inventory Database
- Nevada County CUPA Facilities List
- Roseville City CUPA Facilities List
- San Francisco Department of Public Health's Hazardous Material Site list
- San Mateo County Environmental Health's Business Inventory list
- U.S. Environmental Protection Agency's Toxics Release Inventory Database
- Union City CUPA Historical Facilities List

ERNS: Emergency Response Notification System

Sites listed as having a reported release of oil and hazardous substances that have been called into the Federal and/or state agencies. Minor to major spills are reported and these cases are sometimes turned over to other regulatory agencies for further investigation.

- California EPA Site Portal
- California Office of Emergency Services RIMS Database
- National Response Center's Emergency Response Notification System list
- National Response Center's Emergency Response Notification System list 1989 and Prior
- Office of Hazardous Materials' Hazardous Materials Incident Database, 1993-2004
- Office of Hazardous Materials' Hazardous Materials Incident Database, 2005-2006
- Office of Hazardous Materials' Hazardous Materials Incident Database, 2007-2008
- Office of Hazardous Materials' Hazardous Materials Incident Database, 2009
- Office of Hazardous Materials' Hazardous Materials Incident Database, 2010
- Office of Hazardous Materials' Hazardous Materials Incident Database, 2011
- Office of Hazardous Materials' Hazardous Materials Incident Database, 2012
- Office of Hazardous Materials' Hazardous Materials Incident Database, 2013
- Office of Hazardous Materials' Hazardous Materials Incident Database, 2015

MapHazardsPro Radius Search Report

Searched Databases

GENERATOR: Small and Large Hazardous Materials Generators

GENERATORS is a subset of data found within the Federal RCRA database (RCRIS) or other state GENERATORS list. RCRA GENERATORS are federally permitted generators of varying amounts of hazardous materials. A listing on the GENERATOR database does not directly indicate a release has occurred, only that the site generates hazardous materials.

- Calaveras County CUPA Facilities List
- California EPA's CUPA facilities database
- California EPA Site Portal
- Contra Costa County Health Services Facilities Database
- Fresno County CUPA Facilities List
- Marin County CUPA Facilities List
- Nevada County CUPA Facilities List
- San Francisco Dept of Public Health HMUPA Facilities List
- US EPA's Resource Conservation and Recovery Act Database

UST: Underground Storage Tank Sites

The databases include permitted active, inactive and closed UST facilities recorded with the below mentioned agencies. A listing on the UST databases does not directly indicate a release has occurred, only that the site currently or historically contained an underground storage tank.

- Calaveras County CUPA Facilities List
- California EPA's CUPA facilities database
- California EPA Site Portal
- California State Water Resources Control Board's Underground Storage Tank List, Historical
- Contra Costa County Health Services Facilities Database
- EPA Region 4 Tribal Underground Storage Tank List
- Fresno County CUPA Facilities List
- Kern County Archived UST List
- Kern County Historical UST List
- Los Angeles City Historical UST List
- Marin County's Underground Storage Tank list
- Marin County CUPA Facilities List
- Napa County's Local Oversight Program Underground Storage Tank list
- Nevada County CUPA Facilities List
- Plumas County CUPA Closed UST Facilities List
- Riverside County CUPA Inactive UST Facilities List
- Roseville City CUPA Tanks List
- San Francisco Dept of Public Health HMUPA Facilities List
- Santa Cruz County Environmental Health Services' Site Mitigation list
- U.S. EPA's Region 1 Underground Storage Tank list on Tribal lands
- U.S. EPA's Region 10 Underground Storage Tank list on Tribal lands
- U.S. EPA's Region 2 Underground Storage Tank list on Tribal lands
- U.S. EPA's Region 5 Underground Storage Tank list on Tribal lands
- U.S. EPA's Region 6 Underground Storage Tank list on Tribal lands
- U.S. EPA's Region 7 Underground Storage Tank list on Tribal lands
- U.S. EPA's Region 8 Underground Storage Tank list on Tribal lands
- U.S. EPA's Region 9 Underground Storage Tank list on Tribal lands

MapHazardsPro Radius Search Report

Searched Databases

AST: Aboveground Storage Tank Facilities

Permitted active, inactive and closed AST facilities recorded with the state or local agencies are included. A listing on the AST database does not directly indicate a release has occurred, only that the site currently or historically contained an aboveground storage tank.

- California EPA's CUPA facilities database
- California EPA Site Portal
- Contra Costa County Health Services Facilities Database
- Fresno County CUPA Facilities List
- Marin County CUPA Facilities List
- Nevada County CUPA Facilities List
- Roseville City CUPA Facilities List

EMISSIONS: Air Emissions Sites

Sites found on various air emissions databases like dry cleaners and related facilities that have air emissions permits with the state and/or local air quality district.

- Amador Air Quality Management District Dry Cleaner List
- Antelope Valley Air Quality Management District Dry Cleaner List
- Bay Area Air Quality Management District Dry Cleaner List
- Butte County Air Quality Management District Dry Cleaner List
- Calaveras County AQMD Drycleaners inventory
- Eastern Kern Air Quality Management District Dry Cleaner List
- El Dorado Air Quality Management District Dry Cleaner List
- Feather River Air Quality Management District Dry Cleaner List
- Fed EPA Integrated Compliance Information System ` Drycleaner Extract
- Glenn Air Quality Management District Dry Cleaner List
- Imperial Air Quality Management District Dry Cleaner List
- Lake County AQMD Drycleaners inventory
- Mendocino County AQMD Drycleaners inventory
- Mojave Desert Air Quality Management District Dry Cleaner List
- Monterey Air Quality Management District Dry Cleaner List
- North Coast Air Quality Management District Dry Cleaner List
- Northern Sierra Air Quality Management District Dry Cleaner List
- Placer Air Quality Management District Dry Cleaner List
- Sacramento Air Quality Management District Dry Cleaner List
- San Diego Air Quality Management District Dry Cleaner List
- San Diego Air Quality Management District Retired Dry Cleaner List
- San Luis Obispo Air Quality Management District Dry Cleaner List
- Santa Barbara Air Quality Management District Dry Cleaner List
- South Coast AQMD Drycleaners inventory
- Stasta County AQMD Drycleaners inventory
- Tehama County AQMD Drycleaners inventory
- Tuolumne Air Quality Management District Dry Cleaner List
- Ventura Air Quality Management District Dry Cleaner List
- Yolo-Solano Air Quality Management District Dry Cleaner List

MapHazardsPro Radius Search Report

Searched Databases

HAZNET: Hazardous Waste Information System

HAZNET databases track hazardous materials from "cradle to grave". Some of the sites listed are licensed transportation companies but most are facilities that have had hazardous materials transported off the site or have received hazardous materials

**California Department of Toxic Substance Controls's Hazardous Waste Transportation System 1993-2012 Tanner List.
Includes Nationally relevant data!**

California Department of Toxic Substances Control's Hazardous Waste Transporters list

California DTSC's Hazardous Waste Tracking System's Facilities List

New Jersey Dept of Environmental Protection's Manifest Database