



global environmental solutions

PHASE I ENVIRONMENTAL SITE ASSESSMENT REPORT

**353 PAGE STREET
SAN JOSE, CALIFORNIA**

Prepared for:

Charities Housing

Prepared by:

SLR International Corporation

January 2017

SLR Project #: 102.01738.00001

SIGNATURE PAGE

This document has been prepared by SLR International Corporation. The material and data in this report were prepared under the supervision and direction of Mohammad Bazargani, Principal.

DEFINITION

I declare that, to the best of my professional knowledge and belief, I meet the definition of *Environmental Professional*, as defined in §312.10 of 40 CFR 312.


and

QUALIFICATIONS

I have the specific qualifications based on education, training, and experience to assess a property of the nature, history, and setting of the Subject Property. I have developed and performed all appropriate inquiries in conformance with the standards and practices set forth in 40 CFR Part 312.

The field inspection was completed by Hugo Vazquez and the report completed by Hugo Vazquez.

Environmental Professional:



Hugo Vazquez
Project Engineer

EXECUTIVE SUMMARY

SLR International Corporation (SLR) performed a Phase I Environmental Site Assessment (Phase I ESA) of an approximately 0.2 acre property located at 353 Page Street, San Jose (Subject Property).

SUBJECT PROPERTY DESCRIPTION/OPERATIONS

The Subject Property consists of an approximately 0.20 acres of land, developed a single family home, a secondary residential unit and a garages/storage unit. The single family home located on the east part of the property was divided into three separate small units or apartments that are currently rented. The secondary residential unit located on the west part of the property serves as a single family home occupied by tenants. In between these two buildings there is a garage that has been divided in to two separate storage units. The property is located in a predominately commercial and residential area in midtown in the City of San Jose, California (see Figure 1).

The Subject Property is partially fenced-in on the south boundary by a wooden fence, on the north and west property boundaries it is fenced-in by wooden fences. The Subject Property is relatively flat with no discernible sloping (See Figure 2). There is a long drive way and asphalt pavement connecting all building structures. There is a yard located at the west end of the Subject Property. A small pile of common household refuse and trash was observed near the southwest corner of the backyard.

At the time of our Subject Property visit, a small amount of house hold hazardous materials were observed ranging from small cans of paint to small containers of oil. No apparent signs of former use and storage of hazardous materials were observed on the Subject Property.

HISTORICAL USE

The earliest sources researched show that the Subject Property was predominantly developed for agricultural purposes from at least 1900's through possibly the 1920's. Based on aerial photographs and historical Sanborn maps it appears that the Subject Property was once part of a bigger lot that also encompassed the neighboring property to the north (341 Page Street). It appears that between 1915 and 1950 the lot was divided in two lots. The south lot (now 353 Page Street) was developed and the existing building structures currently present at the Subject Property were built. Due to the old age of the buildings lead-based paint is likely present. However, the Subject Property is currently paved with asphalt paving and some patches of concrete paving. During the Subject Property visit SLR observed that some areas of the asphalt and concrete pavement present cracks and holes.

Based on the sources researched it appears that previous owners of the property engaged in activities that likely required the use of hazardous materials, such as agricultural application of pesticides The Subject Property and surrounding areas were used for agricultural purposes for several decades indicated on the historic Sanborn and topographic maps. During the course of agricultural use, pesticides, such as DDT, likely were applied to crops in the normal course of farming operations. There is no indication of any uncontrolled release of pesticides to the Subject Property. Given the history of the Subject Property, the age of the building structures, and if a higher degree of comfort is desired, consideration should be given to collect soil

samples from underneath the Subject Property to evaluate if potential historic impacts to the Subject Property has occurred.

REGULATORY REVIEW

The Subject Property was not listed on the available environmental databases.

CONCLUSIONS

SLR has performed a Phase I ESA of the Subject Property located at 353 Page Street, San Jose, California. The Phase I ESA was performed in general conformance with the scope and limitations of ASTM Practice E 1527-13. Exceptions to, or deletions from, this practice are described in Section 5.0 of this report.

Recognized Environmental Conditions

The past uses of the Subject Property have been identified as RECs. These past uses may have been associated with hazardous materials that may have impacted the Subject Property. Past uses of the Subject Property include:

- *Former Agricultural Use* - The potential presence of chemical pesticides and/or insecticides may be present in the soil at the Subject Property and is considered a REC. SLR recommends testing soil for potential pesticide and insecticide contamination. Soil sampling and analyses should be performed to evaluate potential residual pesticide and insecticide concentrations, if any, prior to Subject Property redevelopment.
- *Lead-Based Paint* – Due to the age of the buildings, lead-based paint is likely present. If lead-based paint on building materials is peeling, flaking or blistered, it should be removed from the structures prior to demolition. Any lead-based paint not securely adhered to the structures must be managed and appropriately disposed as a separate waste stream. The Cal/OSHA Lead in Construction Standard, Title 8, California Code of Regulations (CCR) 1532.1 requirements must be followed during demolition activities. Soil sampling and analyses should be performed to evaluate potential existence of lead concentrations around building structures, if any, prior to Subject Property redevelopment.

Given the history of the Subject Property, the age of the building structures, the unknown date of payment and if a higher degree of comfort is desired, consideration should be given to collect soil samples from underneath the Subject Property to evaluate if potential historic impacts to the Subject Property have occurred.

Historical Recognized Environmental Conditions

This assessment has revealed no evidence of *historical recognized environmental conditions* (HRECs).

Controlled Recognized Environmental Conditions

This assessment has revealed no evidence of *controlled recognized environmental conditions* (CRECs).

Significant Data Gaps

During the performance of this assessment, no significant data gaps were identified.

CONTENTS

SIGNATURE PAGE	I
EXECUTIVE SUMMARY	II
1. INTRODUCTION	1
1.1 PROJECT INFORMATION.....	1
1.2 OBJECTIVE	1
1.3 PURPOSE	2
1.4 SCOPE OF WORK, SIGNIFICANT ASSUMPTIONS, TERMS AND CONDITIONS.....	2
1.5 RELIANCE	2
1.6 USER PROVIDED INFORMATION.....	2
1.7 PRIOR REPORTS.....	3
2. SUBJECT PROPERTY AND SURROUNDING AREA RECONNAISSANCE	4
2.1 METHODOLOGY	4
2.2 RESTRICTIONS.....	4
2.3 GENERAL DESCRIPTION.....	4
2.3.1 SUBJECT PROPERTY AND AREA DESCRIPTION.....	4
2.4 SUBJECT PROPERTY RECONNAISSANCE OBSERVATIONS	5
2.5 HAZARDOUS SUBSTANCES AND PETROLEUM PRODUCTS, & OTHER WASTE MATERIALS.....	6
2.6 UNDERGROUND STORAGE TANKS/ ABOVEGROUND STORAGE TANKS	6
2.7 WASTE STREAMS	6
2.8 POLYCHLORINATED BIPHENOLS (PCBS)	6
2.9 ADJOINING PROPERTIES.....	6
2.9.1 CURRENT USES OF ADJOINING PROPERTIES.....	6
2.9.2 OBSERVED EVIDENCE OF PAST USES OF ADJOINING PROPERTIES.....	7
2.9.3 PITS, PONDS, OR LAGOONS ON ADJOINING PROPERTIES.....	7
2.9.4 OBSERVED PHYSICAL SETTING	7
3. RECORDS REVIEW	8
3.1 FEDERAL/STATE ENVIRONMENTAL RECORDS	8
3.1.1 LISTINGS FOR SUBJECT PROPERTY.....	9
3.1.2 LISTINGS FOR NEARBY SITES WITH POTENTIAL TO IMPACT THE SUBJECT PROPERTY	9
3.2 LOCAL/REGIONAL ENVIRONMENTAL RECORDS	10
3.3 HISTORICAL RECORDS.....	10
3.3.1 SUBJECT PROPERTY BACKGROUND AND OPERATING HISTORY.....	10
3.3.2 RECORDED LAND TITLE RECORDS.....	11
3.3.3 AERIAL PHOTOGRAPHS.....	11
3.3.4 CITY DIRECTORIES.....	11
3.3.5 HISTORICAL FIRE INSURANCE MAPS.....	12
3.3.6 HISTORICAL TOPOGRAPHIC MAPS	12

3.3.7	OTHER HISTORICAL SOURCES.....	12
3.4	PHYSICAL SETTING	12
4.	INTERVIEWS.....	13
4.1	FINDINGS FROM INTERVIEWS	13
4.2	REQUIRED QUESTIONS	13
5.	SIGNIFICANT DATA GAPS	14
6.	CONCLUSIONS.....	15

LIST OF APPENDICES

APPENDIX A	FIGURES
APPENDIX B	SITE PHOTOGRAPHS
APPENDIX C	DATABASE INFORMATION
APPENDIX D	LIMITATIONS
APPENDIX E	QUALIFICATIONS OF ENVIRONMENTAL PROFESSIONAL

1. INTRODUCTION

1.1 PROJECT INFORMATION

Client (User) Information:

Charities Housing Development Corporation
1400 Parkmoor Ave, Ste 190
San Jose, CA 95126

Consultant Information:

SLR International Corporation
110 – 11th Street, 2nd Floor
Oakland, CA 94607

Client Contact:

Name: Kathy Robinson
Phone: 408-550-8300
Email: krobinson@charitieshousing.org

Project Manager:

Name: Mohammad Bazargani
Phone: 510-384-2680
Email: mbazargani@slrconsulting.com

Site Information:

353 Page Street
San Jose, CA

Inspection Date: 01/17/2017**Interview Date:** 01/17/2017**Records Date:** Presented within Appendix C**County:** Santa Clara County**Lat/Long:** 37.192100/121.545739**Assessor:** Hugo Vazquez**Environmental Professional:** Hugo Vazquez

1.2 OBJECTIVE

The objective of this Phase I ESA is to identify, to the extent feasible pursuant to the processes outlined in the scope of work, *recognized environmental conditions* (RECs), *historical environmental conditions* (HRECs), or *controlled recognized environmental conditions* (CRECs) as defined by the ASTM Standard Practice for Environmental Site Assessments: Phase I Environmental Site Assessment Process, ASTM Designation E 1527-13 (ASTM E1527) for the Subject Property.

The ASTM Practice defines a REC as:

“...the presence or likely presence of any hazardous substances or petroleum products in, on, or at a property due to release to the environment; under conditions indicative of a release to the environment or under conditions that pose a material threat of future release. De minimis conditions are not recognized environmental conditions.”

De minimis conditions are defined as “conditions that generally do not present a threat to human health or the environment and that generally would not be subject of an enforcement action if brought to the attention of appropriate governmental agencies.”

The ASTM Practice defines a HREC as:

“...a past release of any hazardous substances or petroleum products that have occurred in connection with the property and has been addressed to the satisfaction of the applicable regulatory authority or meeting unrestricted use criteria established by a regulatory authority, without subjecting the property to any required controls...”

The ASTM Practice defines a CREC as:

“...a recognized environmental condition resulting from a past release of hazardous substances or petroleum products that has been addressed to the satisfaction of the applicable regulatory authority, with hazardous substances or petroleum products allowed to remain in place subject to the implementation of required controls (for example, property use restrictions, activity and use limitations, institutional controls, or engineering controls...)”

1.3 PURPOSE

Typically the purpose of a Phase I ESA is to permit the User to satisfy one of the requirements to qualify for the innocent landowner, contiguous property owner, or bona fide prospective purchaser limitations on Comprehensive Environmental Response, Compensation, and Liability Act (CERCLA) liability.

This assessment is intended to constitute all appropriate inquiries into the previous ownership and uses of the Subject Property consistent with good commercial or customary practice, as defined in 42 U.S.C. §9601(35) (B) of CERCLA.

1.4 SCOPE OF WORK, SIGNIFICANT ASSUMPTIONS, TERMS AND CONDITIONS

The scope of work, significant assumptions, and terms and conditions applicable to this Phase I ESA are identified in the following documents:

- ✓ SLR’s Professional Service Agreement dated January 05, 2017

1.5 RELIANCE

This report was prepared for the exclusive use of the following:

- Charities Housing Development

No other entity may rely on the information presented in the report without the express written consent of SLR International Corporation. Any use of this Phase I ESA report constitutes acceptance of the terms and conditions under which it was prepared. SLR International Corporation’s liability extends only to the above named and not to any other parties who may obtain the Phase I ESA report.

1.6 USER PROVIDED INFORMATION

Prior to initiating the Subject Property reconnaissance SLR requested the following information from the User of this ESA report:

User-Provided Information	Findings
Information on environmental liens on the Subject Property:	Not provided.
Information on Subject Property activity and use limitations (AULs):	Not provided.

User-Provided Information	Findings
Specialized knowledge or experience of the User that is material to RECs in connection with the Subject Property:	Not provided.
Knowledge that Subject Property purchase/sale price is significantly lower than market value:	Not provided.
Commonly known or reasonably ascertainable information about the Subject Property material to RECs:	Not provided.
Reason why the User wants to have the Phase I ESA performed:	To evaluate the property for the presence of RECs in association with potential business transaction.

1.7 PRIOR REPORTS

No previous Phase I ESA or other relevant investigative reports pertinent to the Subject Property were provided to SLR.

2. SUBJECT PROPERTY AND SURROUNDING AREA RECONNAISSANCE

Mr. Hugo Vazquez of SLR International performed Subject Property reconnaissance activities on January 17, 2017. Access to the Subject Property was provided by Ms. Kathy Robinson, Director of Housing Development, Charities Housing. The weather-related conditions at the time of the Subject Property visit were slightly overcast and approximately 50 degrees Fahrenheit.

2.1 METHODOLOGY

SLR utilized the following methodology to observe the Subject Property:

- Traverse the outer Subject Property boundary.
- Traverse transects across the Subject Property.
- Traverse the periphery of all structures on the Subject Property.
- Visually observe accessible interior areas expected to be used by occupants or the public, maintenance and repair areas, utility areas, and a representative sample of occupied spaces.

2.2 RESTRICTIONS

Restriction Type	Comments
Weather-related restrictions:	None
Facility access restrictions:	None
Client-related restrictions:	None

2.3 GENERAL DESCRIPTION

2.3.1 SUBJECT PROPERTY AND AREA DESCRIPTION

The Subject Property consists of an approximately 0.20 acres of land, developed a single family home, a secondary residential unit and a garages/storage unit. The single family home located on the east part of the property was divided into three separate small units or apartments that are currently rented. The secondary residential unit located on the west part of the property serves as a single family home occupied by tenants. In between these two buildings there is a garage that has been divided in to two separate storage units. The property is located in a predominately commercial and residential area in midtown in the City of San Jose, California (see Figure 1).

The Subject Property is partially fenced-in on the south boundary by a wooden fence, on the north and west property boundaries it is fenced-in by wooden fences. The Subject Property is relatively flat with no discernible sloping (See Figure 2). There is a long drive way and asphalt pavement connecting all building structures. There is a yard located at the west end of the Subject Property. A small pile of common household refuse and trash was observed near the southwest corner of the backyard.

At the time of our Subject Property visit, a small amount of house hold hazardous materials were observed ranging from small cans of paint to small containers of oil. No apparent signs of former use and storage of hazardous materials were observed on the Subject Property.

Estimated % of Subject Property covered by Buildings and/or pavement:	85%
Observed evidence of past Subject Property use(s):	Property appears to have always had the same use.
Sewage disposal method:	Municipal sanitary sewer provided by City of San Jose
Electric utility:	Pacific Gas and Electric
Natural Gas:	Pacific Gas and Electric
Potable Water:	Santa Clara Valley Water District
Solid Waste	Waste Management

2.4 SUBJECT PROPERTY RECONNAISSANCE OBSERVATIONS

SLR made the following observations during the reconnaissance as described in Section 2.1:

Observation	Description
Roads or paths with no apparent outlet observed on the Subject Property or adjacent roadways, alleyways, or easements:	Most of the property is paved (asphalt), consisting of a long driveway and asphalt paving connecting all structures.
Standing water:	None observed.
On-site pits, ponds, or lagoons:	None observed
Stained soil or pavement:	Small oil stain located near the garage structure.
Stressed vegetation:	None observed
Cuts or markings in pavement areas or parking areas that could indicate the former or current presence of USTs or other buried structures:	None observed
Concrete structures that could indicate the location of former UST dispensers:	None observed
On Subject Property solid waste disposal including land filling, dumping, disturbed soils, or direct burial activities:	None observed
Wastewater:	None observed
Stormwater drains and conveyance:	Stormwater flows via roof gutters and pavement sheet flow to the east part of the property where street storm drain is located.
Water wells including monitoring	None observed

Observation	Description
wells:	
Septic systems:	None observed or reported
Drum rings, i.e. circular depressions in asphalt or soil that indicated the former storage or presence of drums:	None observed
Onsite railroad tracks or spurs:	None observed.
Emergency generators:	None observed or reported
Heating/cooling method:	Gas/electrical
Stains or corrosion:	None observed
Floor drains and sumps:	None observed
Basements and/or subsurface vaults:	None observed
Paint booths or spray rigs:	Not applicable

2.5 HAZARDOUS SUBSTANCES AND PETROLEUM PRODUCTS, & OTHER WASTE MATERIALS

At the time of the Subject Property visit a small amount of house hold hazardous materials were observed ranging from small cans of paint to small containers of oil. A small pile of common household refuse and trash was observed near the southwestern corner of the property

2.6 UNDERGROUND STORAGE TANKS/ ABOVEGROUND STORAGE TANKS

Reportedly the Subject Property currently contains no above-ground nor underground storage tanks.

2.7 WASTE STREAMS

The waste generated at the property is common residential house hold waste, waste pick up is provided by Waste Management.

2.8 POLYCHLORINATED BIPHENOLS (PCBS)

All electrical power appears to be underground; no aboveground, pole-mounted transformers were observed.

2.9 ADJOINING PROPERTIES

2.9.1 CURRENT USES OF ADJOINING PROPERTIES

North:	Residential
South:	Residential

East:	Residential
West:	Residential

2.9.2 OBSERVED EVIDENCE OF PAST USES OF ADJOINING PROPERTIES

There was no obvious evidence that the past uses of adjoining properties were significantly different than current operations and uses.

2.9.3 PITS, PONDS, OR LAGOONS ON ADJOINING PROPERTIES

No pits, ponds, or lagoons were observed on adjoining properties.

2.9.4 OBSERVED PHYSICAL SETTING

Topography of the Subject Property and surrounding area:	The topography of the Subject Property is relatively flat with a gentle slope to the east.
---	--

3. RECORDS REVIEW

3.1 FEDERAL/STATE ENVIRONMENTAL RECORDS

A regulatory agency database search report was obtained from a third-party environmental database search firm, Environmental Data Resources, Inc (EDR). A complete copy of the database report, including the date the report was prepared, the date the information was last updated, and the definition of databases searched, is provided in Appendix C. The following is a summary of the results of the environmental database search. A list of acronyms used in the following table is provided in Appendix C.

Standard Records

<u>Database</u>	<u>Target Property</u>	<u>Search Distance (miles)</u>	<u><1/8</u>	<u>1/8-1/4</u>	<u>1/4-1/2</u>	<u>1/2-1</u>	<u>>1</u>	<u>Total</u>
NPL		1.000	0	0	0	0	NR	0
Proposed NPL		1.000	0	0	0	0	NR	0
NPL LIENS		0.001	0	0	NR	NR	NR	0
Delisted NPL		1.000	0	0	0	0	NR	0
FEDERAL FACILITY		0.500	0	0	0	NR	NR	0
SEMS		0.500	0	0	0	NR	NR	0
SEMS-ARCHIVE		0.500	0	0	0	NR	NR	0
CORRACTS		0.500	0	0	0	NR	NR	0
RCRA-TSDF		0.500	0	0	0	NR	NR	0
RCRA-LQG		0.250	1	0	NR	NR	NR	1
RCRA-SQG		0.250	3	3	NR	NR	NR	3
RCRA-CESQG		0.250	0	1	NR	NR	NR	0
LUCIS		0.500	0	0	0	NR	NR	0
US ENG CONTROLS		0.500	0	0	0	NR	NR	0
US INST CONTROL		0.500	0	0	0	NR	NR	0
ERNS RESPONSE	TP		NR	NR	NR	NR	NR	0
ENVIROSTOR		1.000	1	0	0	0	NR	1
ENVIROSTOR		1.000	2	1	1	8	NR	12
SWF/LF		0.500	0	0	0	NR	NR	0
LUST		0.500	1	3	11	NR	NR	15
INDIAN LUST		0.500	0	0	0	NR	NR	0
SLIC		0.500	2	0	2	NR	NR	4
FEMA UST		0.250	0	0	NR	NR	NR	0
UST		0.250	0	0	NR	NR	NR	6
AST		0.250	0	0	NR	NR	NR	0

<u>Database</u>	<u>Target Property</u>	<u>Search Distance (miles)</u>	<u><1/8</u>	<u>1/8-1/4</u>	<u>1/4-1/2</u>	<u>1/2-1</u>	<u>>1</u>	<u>Total</u>
INDIAN UST		0.250	0	0	NR	NR	NR	0
INDIAN VCP		0.500	0	0	0	NR	NR	0
VCP		0.500	0	0	0	1	NR	1
BROWNFIELDS		0.500	0	0	0	NR	NR	0
US BROWNFIELDS		0.500	0	0	0	NR	NR	0
WMUDS/SWAT		0.500	0	0	0	NR	NR	0
SWRCY		0.500	0	0	0	NR	NR	0
HAULERS		0.001	0	0	NR	NR	NR	0
INDIAN ODI		0.500	0	0	0	NR	NR	0
DEBRIS REGION 9		0.500	0	0	0	NR	NR	0
ODI		0.500	0	0	0	NR	NR	0
IHS OPEN DUMPS		0.500	0	0	0	NR	NR	0
US HIST CDL	TP		NR	NR	NR	NR	NR	0
HIST Cal-Sites		1.000	0	0	0	0	NR	0
SCH		0.250	0	0	NR	NR	NR	0
CDL		0.001	0	0	NR	NR	NR	0
Toxic Pits		1.000	0	0	0	0	NR	0
US CDL		0.001	0	0	NR	NR	NR	0

Notes: TP = Target Property, NR = Not Requested at this Search Distance. Sites may be listed in more than one database.

3.1.1 LISTINGS FOR SUBJECT PROPERTY

The Subject Property was not identified in any of the listings available for research.

3.1.2 LISTINGS FOR NEARBY SITES WITH POTENTIAL TO IMPACT THE SUBJECT PROPERTY

Listed Facility Name/Address	Database Listing	Distance/Direction from Subject Property	REC? (Yes or No)
Piazza, Joseph & Charlott 1464 W San Carlos Street San Jose, CA	HIST CORTESE	171 ft to the north west.	No
Perfection Transmission 1470 W San Carlos Street San Jose, CA	EDR HIST Auto Stations, CUPA Santa Clara	204 ft to the north west.	No
Perfection Transmission	EDR HIST Auto	256 ft to the north	No

Listed Facility Name/Address	Database Listing	Distance/Direction from Subject Property	REC? (Yes or No)
1478 W San Carlos Street San Jose, CA	Stations	west.	

3.2 LOCAL/REGIONAL ENVIRONMENTAL RECORDS

SLR contacted the following sources to request information pertaining to the Subject Property use and/or indicative of RECs in connection with the Subject Property or adjoining properties. The files requested and/or the sources contacted were used in this evaluation and where applicable to document the validity of information found in the regulatory agency database search summarized above as it relates to the Subject Property and adjoining properties.

Agency Name	Finding
Santa Clara Department of Public Health	
Santa Clara County Department of Public Health (SCCDPH) 976 Lenzen Avenue San Jose, California 95126	SLR submitted a written Freedom of Information Act (FOIA) request to the Santa Clara County Department of Public Health. The SCCDPH responded that no records were found and available pertinent to the Subject Property.
San Jose Fire Department	
San Jose Fire Department 1661 Senter Road San Jose, CA 95112	SLR submitted a written Freedom of Information Act (FOIA) request to the City of San Jose Fire Department. The SJFD responded that no records were found and available pertinent to the Subject Property
City of San Jose Building Department (SJBD)	
City of San Jose Building Department (SJBD) 200 E Santa Clara Street San Jose, CA 95113	SLR submitted a written Freedom of Information Act (FOIA) request to the City of San Jose Building Department on January 10, 2017. The SJBD responded that no records were found and available pertinent to the Subject Property.

3.3 HISTORICAL RECORDS

SLR obtained and reviewed historical information from a 3rd party database firm (EDR). Documentation for this Section is provided in Appendix C.

3.3.1 SUBJECT PROPERTY BACKGROUND AND OPERATING HISTORY

The earliest sources researched show that the Subject Property was predominantly developed for agricultural purposes from at least 1900's through possibly the 1920's. Based on aerial photographs and historical Sanborn maps it appears that the Subject Property was once part of a bigger lot that also encompassed the neighboring property to the north (341 Page Street). It appears that between 1915 and 1950 the lot was divided in two lots. The south lot (now 353 Page Street) was developed and the existing building structures currently present at the Subject Property were built. Due to the old age of the buildings lead-based paint is likely present. However, the Subject Property is currently paved with asphalt paving and some patches of

concrete paving. During the Subject Property visit SLR observed that some areas of the asphalt and concrete pavement present cracks and holes.

Based on the sources researched it appears that previous owners of the property engaged in activities that likely required the use of hazardous materials, such as agricultural application of pesticides. The Subject Property and surrounding areas were used for agricultural purposes for several decades indicated on the historic Sanborn and topographic maps. During the course of agricultural use, pesticides, such as DDT, likely were applied to crops in the normal course of farming operations. There is no indication of any uncontrolled release of pesticides to the Subject Property. Given the history of the Subject Property, the age of the building structures, and if a higher degree of comfort is desired, consideration should be given to collect soil samples from underneath the Subject Property to evaluate if potential historic impacts to the Subject Property has occurred.

3.3.2 RECORDED LAND TITLE RECORDS

Land title records and deeds were not provided by the User.

3.3.3 AERIAL PHOTOGRAPHS

Year	Observations: Subject Property and Adjoining Properties
1939 1948	Subject Property appears to be developed with same existing building structures as of today. Surrounding areas mostly developed as residential areas and farmland to the south.
1950 1956	No visible change in Subject Property can be observed. Surrounding areas appears to increased developed as of developed land to the north and southwest of Subject Property.
1963 1968	No visible change in Subject Property can be observed. Surrounding areas appears to increased developed as of developed land to the south of Subject Property.
1974 1982	No visible change in Subject Property can be observed. Surrounding areas, mostly all areas appear developed and highway 280 can be seen to the south of Subject Property
1993 1998	The Subject Property and surrounding area appears in its current configuration.
2005 2006	The Subject Property and surrounding area appears in its current configuration.
2009 2010	The Subject Property and surrounding area appears in its current configuration.
2012	The Subject Property and surrounding area appears in its current configuration.

Aerial photographs were provided by the EDR-Aerial Photo Decade Package, EDR Inquiry No. 4823302.9, dated January 09, 2017.

3.3.4 CITY DIRECTORIES

Property	Listed Sites
Subject Property:	353 Page Street – Kleven H O (1945), Del Conte JL (1950), Sampson Margaret (1955), Tribulato Angelo P (1960), Van Fossen David (1966), Martinez Manuel (1970), Chateau J (1975-1980), Mc Cones James (1985), Boger Leo (2000-

Property	Listed Sites
	2006)
Adjoining or Nearby Properties:	1464 W San Carlos Street. –Newskool Tarroo Studios (2010). 1470 W San Carlos Street – Wergin Bros Body & Fender Works (1957), A1 Body & Paint Shop (1963), Perfection Transmissions(1975), Dean Lee Auto (1985–1991), Robles Auto (2006–2013)

City directories were provided by the EDR-City Directory Abstract, EDR Inquiry No. 4823302.5, dated January 09, 2017.

3.3.5 HISTORICAL FIRE INSURANCE MAPS

Historical fire insurance maps were provided by the EDR-Certified Sanborn Map Report, EDR Inquiry No. 4823302.4 dated January 09, 2017.

3.3.6 HISTORICAL TOPOGRAPHIC MAPS

Year	Observations, Subject Property and Adjoining Properties
1889, 1897, 1899	Subject Property appears to be undeveloped surrounded by sparsely developed, rural areas.
1955	Subject Property appears to be developed as well as surrounding areas.
1961, 1968	Subject Property appears as in 1955 topographic map, 880 high way is visible to the west and north west of Subject Property.
1973 2012	The Subject Property and surrounding area appears in its current configuration.

Historical topographic maps were provided by the EDR-Historical Topographic Map report, EDR Inquiry No. 4823302.5, dated January 09, 2017..

3.3.7 OTHER HISTORICAL SOURCES

No other historical sources were consulted during the course of this investigation.

3.4 PHYSICAL SETTING

Topography:	The Subject Property is located near the center of the City of San Jose at an elevation ranging from approximately 110 to 120 feet above mean sea level. Topography of the Subject Property slopes gently to the east.
Soil/Bedrock Data:	According to the U.S. Geological Survey data, the Subject Property is underlain by soils classified as BOTELLA consisting of near-surface clayey loam, underlain by silty and sandy loamy soils with moderate hydraulic infiltration rates. Depth to bedrock is in excess of 1,300 feet below surface. The water table is reported at a depth of approximately 47 feet below ground surface.
Estimated Depth to Groundwater/ Direction of Gradient:	Based on regional topography, groundwater gradient beneath the Subject Property is expected to generally flow northeast, toward the San Francisco Bay. Based on Federal and State well information, the water table is reported at a depth of approximately 47 feet below ground surface.

4. INTERVIEWS

4.1 FINDINGS FROM INTERVIEWS

Name, Title:	Agent for owner (Subject Property Manager)
Current Use of Subject Property:	Residential
Past Use(s) of Subject Property:	No Knowledge
Current Use of Surrounding Properties:	Residential
Past Use(s) of Surrounding Properties:	No Knowledge
Current or Past Hazardous/Petroleum Material Use, Storage, Disposal:	No Knowledge
Current or Past Regulatory Action(s):	No Knowledge
Past Releases of Hazardous/Petroleum Materials on the Property:	No Knowledge
Other Environmental Information (Permits, etc.):	Permits are not required for the property.

4.2 REQUIRED QUESTIONS

Interview Questions	User	Owner/Operator Response
Litigation Relevant to Hazardous Substances or Petroleum Products in, on, or from the Subject Property.	No Knowledge	No Knowledge
Administrative Proceedings Relevant to Hazardous Substances or Petroleum Products in, on, or from Subject Property.	No Knowledge	No Knowledge
Notices From Any Governmental Entity Regarding Possible Violations of Environmental Laws or Possible Liability Relating to Hazardous Substances.	No Knowledge	No Knowledge

5. SIGNIFICANT DATA GAPS

Data gaps are a lack of or inability to obtain information required by the ASTM E1527 Practice despite good faith efforts by the *environmental professional* to gather such information. Data gaps may result from incompleteness in any of the activities required in the Practice, including, but not limited to, the Subject Property reconnaissance, records review, or interviews. The presence of a data gap may or may not present a REC due to the possibility that a REC could be discovered if the missing information is obtained.

During the performance of this assessment, no significant data gaps were identified.

6. CONCLUSIONS

SLR has performed a Phase I ESA of the Subject Property located at 353 Page Street located in San Jose, California. The Phase I ESA was performed in general conformance with the scope and limitations of ASTM Practice E 1527-13. Exceptions to, or deletions from, this practice are described in Section 5.0 of this report.

Recognized Environmental Conditions

SLR's assessment revealed the following evidence that can be classified as a REC or a HREC associated with the Subject Property:

- The past uses of the Subject Property have been identified as RECs. These past uses may have been associated with hazardous materials that may have impacted the Subject Property. Past uses of the Subject Property include:
 - *Former Agricultural Use* - The potential presence of chemical pesticides and/or insecticides may be present in the soil at the Subject Property and is considered a REC. SLR recommends testing soil for potential pesticide and insecticide contamination. Soil sampling and analyses should be performed to evaluate potential residual pesticide and insecticide concentrations, if any, prior to Subject Property redevelopment.
 - *Lead-Based Paint* – Due to the age of the buildings, lead-based paint is likely present. If lead-based paint on building materials is peeling, flaking or blistered, it should be removed from the structures prior to demolition. Any lead-based paint not securely adhered to the structures must be managed and appropriately disposed as a separate waste stream. The Cal/OSHA Lead in Construction Standard, Title 8, California Code of Regulations (CCR) 1532.1 requirements must be followed during demolition activities. Soil sampling and analyses should be performed to evaluate potential existence of lead concentrations around building structures, if any, prior to Subject Property redevelopment.

Given the history of the Subject Property, the age of the building structures, unknown date of payment and if a higher degree of comfort is desired, consideration should be given to collect soil samples from underneath the Subject Property to evaluate if potential historic impacts to the Subject Property have occurred.

Historical Recognized Environmental Conditions

This assessment has revealed no evidence of *historical recognized environmental conditions* (HRECs).

Controlled Recognized Environmental Conditions

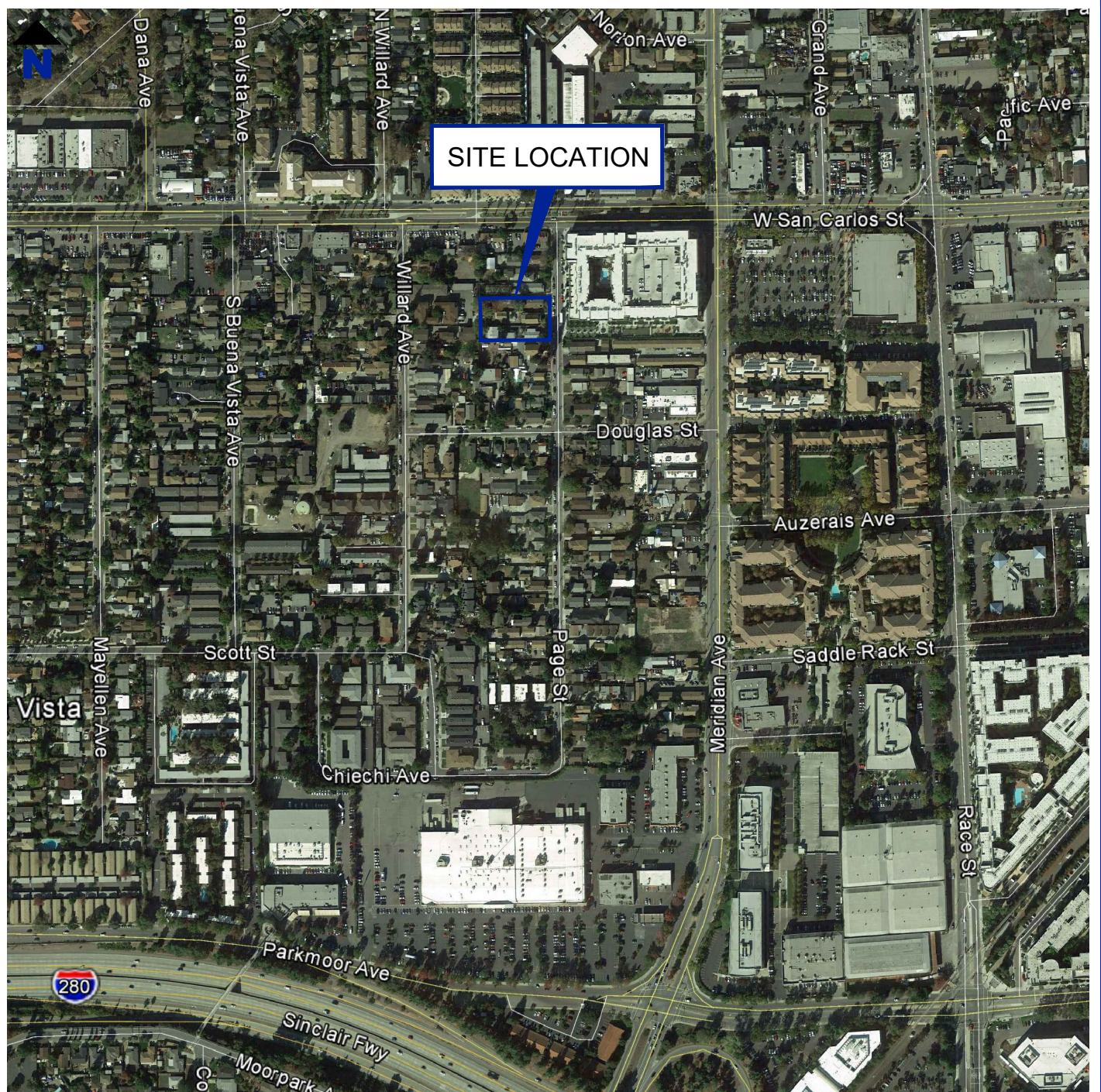
This assessment has revealed no evidence of *controlled recognized environmental conditions* (CRECs).

Significant Data Gaps

During the performance of this assessment, no significant data gaps were identified.

APPENDIX A

FIGURES



REFERENCED FROM : GOOGLE EARTH PRO

SCALE 1:50,000



THIS DRAWING IS FOR CONCEPTUAL PURPOSES ONLY. ACTUAL LOCATIONS MAY VARY AND NOT ALL STRUCTURES ARE SHOWN.



Charities Housing
 329, 341 & 353 Page Street
 San Jose, CA 95126

Report

Phase I Assessment

Drawing

Vicinity Map

Date January 23, 2017

Scale AS SHOWN

Fig. No.

File Name Page_Street_Prop

Project No. 102.01358.00003

1

Last Saved: January 25, 2017 2:35:36 PM by hvazquez Drawing path: N:\Oakland\CAD\102.01358.00003 Charities Housing\Fig\Page_Street_Prop_recover.dwg



PAGE STREET



REFERENCED FROM : GOOGLE EARTH PRO

LEGEND

--- PROPERTY BOUNDARY

THIS DRAWING IS FOR CONCEPTUAL PURPOSES ONLY. ACTUAL LOCATIONS MAY VARY AND NOT ALL STRUCTURES ARE SHOWN.

Charities Housing
353 Page Street
San Jose, CA 95126

Report
Phase I Assessment

Drawing
Site Plan

Date January 25, 2017

Scale 1" = 60'

Fig. No. 2

File Name Page_Street_Prop_recover

Project No. 102.01358.00003



APPENDIX B
SITE PHOTOGRAPHS



Photo 1: Paved driveway North part of Subject Property.



Photo 2: Garage converted to two storage units.


	Phase I Environmental Site Assessment 353 Page Street San Jose, California
SITE PHOTOGRAPHS 01/17/17	Job No: 102.01358.00004



Photo 3: Household hazardous materials.



Photo 4: Household refuse Northwest corner of Subject Property.



	Phase I Environmental Site Assessment 353 Page Street San Jose, California
SITE PHOTOGRAPHS 01/17/17	Job No: 102.01358.00004



Photo 5: Household refuse Northwest corner of Subject Property.

	Phase I Environmental Site Assessment 353 Page Street San Jose, California
SITE PHOTOGRAPHS 01/17/17	Job No: 102.01358.00004

APPENDIX C

DATABASE INFORMATION

Page Street Phase I s

329, 341 & 353 Page Street
San Jose, CA 95126

Inquiry Number: 4823302.2s
January 09, 2017

The EDR Radius Map™ Report with GeoCheck®



6 Armstrong Road, 4th floor
Shelton, CT 06484
Toll Free: 800.352.0050
www.edrnet.com

TABLE OF CONTENTS

<u>SECTION</u>	<u>PAGE</u>
Executive Summary	ES1
Overview Map	2
Detail Map	3
Map Findings Summary	4
Map Findings	8
Orphan Summary	169
Government Records Searched/Data Currency Tracking	GR-1
 <u>GEOCHECK ADDENDUM</u>	
Physical Setting Source Addendum	A-1
Physical Setting Source Summary	A-2
Physical Setting Source Map	A-8
Physical Setting Source Map Findings	A-9
Physical Setting Source Records Searched	PSGR-1

Thank you for your business.
Please contact EDR at 1-800-352-0050
with any questions or comments.

Disclaimer - Copyright and Trademark Notice

This Report contains certain information obtained from a variety of public and other sources reasonably available to Environmental Data Resources, Inc. It cannot be concluded from this Report that coverage information for the target and surrounding properties does not exist from other sources. **NO WARRANTY EXPRESSED OR IMPLIED, IS MADE WHATSOEVER IN CONNECTION WITH THIS REPORT. ENVIRONMENTAL DATA RESOURCES, INC. SPECIFICALLY DISCLAIMS THE MAKING OF ANY SUCH WARRANTIES, INCLUDING WITHOUT LIMITATION, MERCHANTABILITY OR FITNESS FOR A PARTICULAR USE OR PURPOSE. ALL RISK IS ASSUMED BY THE USER. IN NO EVENT SHALL ENVIRONMENTAL DATA RESOURCES, INC. BE LIABLE TO ANYONE, WHETHER ARISING OUT OF ERRORS OR OMISSIONS, NEGLIGENCE, ACCIDENT OR ANY OTHER CAUSE, FOR ANY LOSS OF DAMAGE, INCLUDING, WITHOUT LIMITATION, SPECIAL, INCIDENTAL, CONSEQUENTIAL, OR EXEMPLARY DAMAGES. ANY LIABILITY ON THE PART OF ENVIRONMENTAL DATA RESOURCES, INC. IS STRICTLY LIMITED TO A REFUND OF THE AMOUNT PAID FOR THIS REPORT.** Purchaser accepts this Report "AS IS". Any analyses, estimates, ratings, environmental risk levels or risk codes provided in this Report are provided for illustrative purposes only, and are not intended to provide, nor should they be interpreted as providing any facts regarding, or prediction or forecast of, any environmental risk for any property. Only a Phase I Environmental Site Assessment performed by an environmental professional can provide information regarding the environmental risk for any property. Additionally, the information provided in this Report is not to be construed as legal advice.

Copyright 2017 by Environmental Data Resources, Inc. All rights reserved. Reproduction in any media or format, in whole or in part, of any report or map of Environmental Data Resources, Inc., or its affiliates, is prohibited without prior written permission.

EDR and its logos (including Sanborn and Sanborn Map) are trademarks of Environmental Data Resources, Inc. or its affiliates. All other trademarks used herein are the property of their respective owners.

EXECUTIVE SUMMARY

A search of available environmental records was conducted by Environmental Data Resources, Inc (EDR). The report was designed to assist parties seeking to meet the search requirements of EPA's Standards and Practices for All Appropriate Inquiries (40 CFR Part 312), the ASTM Standard Practice for Environmental Site Assessments (E 1527-13) or custom requirements developed for the evaluation of environmental risk associated with a parcel of real estate.

TARGET PROPERTY INFORMATION

ADDRESS

329, 341 & 353 PAGE STREET
SAN JOSE, CA 95126

COORDINATES

Latitude (North):	37.3225660 - 37° 19' 21.23"
Longitude (West):	121.9159420 - 121° 54' 57.39"
Universal Transverse Mercator:	Zone 10
UTM X (Meters):	596050.1
UTM Y (Meters):	4131003.5
Elevation:	119 ft. above sea level

USGS TOPOGRAPHIC MAP ASSOCIATED WITH TARGET PROPERTY

Target Property Map:	5640416 SAN JOSE WEST, CA
Version Date:	2012

AERIAL PHOTOGRAPHY IN THIS REPORT

Portions of Photo from:	20140606
Source:	USDA

MAPPED SITES SUMMARY

Target Property Address:
329, 341 & 353 PAGE STREET
SAN JOSE, CA 95126

Click on Map ID to see full detail.

MAP ID	SITE NAME	ADDRESS	DATABASE ACRONYMS	RELATIVE ELEVATION	DIST (ft. & mi.) DIRECTION
A1	PIAZZA, JOSEPH & CHA	1464 SAN CARLOS	HIST CORTESE	Lower	171, 0.032, North
A2	CHAU'S AUTOMOTIVE	1470 W SAN CARLOS ST	CUPA Listings	Higher	204, 0.039, NW
A3	PERFECTION TRANSMISS	1470 W SAN CARLOS ST	EDR Hist Auto	Higher	204, 0.039, NW
A4	MARINO S IMPORTED MO	1478 W SAN CARLOS ST	EDR Hist Auto	Higher	256, 0.048, NW
B5		1430 W SAN CARLOS ST	EDR Hist Auto	Lower	277, 0.052, NE
B6	YOUNG S CHEVRON SERV	1400 W SAN CARLOS ST	EDR Hist Auto	Lower	302, 0.057, ENE
A7	DRUM JAS	1465 W SAN CARLOS ST	EDR Hist Auto	Lower	333, 0.063, North
A8	HERCHER AUTOMOTIVE S	1455 W SAN CARLOS ST	EDR Hist Auto	Lower	334, 0.063, North
C9		1500 W SAN CARLOS ST	EDR Hist Auto	Higher	377, 0.071, WNW
D10	OUT OF BUSINESS	361 MERIDIAN AV	HAZNET, SAN JOSE HAZMAT	Lower	404, 0.077, ESE
B11		1425 W SAN CARLOS ST	EDR Hist Auto	Lower	464, 0.088, NE
B12	OUT OF BUSINESS	1400 W SAN CARLOS ST	HAZNET, SAN JOSE HAZMAT	Lower	475, 0.090, ENE
C13		1520 W SAN CARLOS ST	EDR Hist Auto	Higher	483, 0.091, WNW
D14	MURPHY, HARRY L INC	1418 DOUGLAS ST	SWEEPS UST	Higher	493, 0.093, SE
E15	HARRY L MURPHY INC	363 MENDIAN	SWEEPS UST, CA FID UST	Lower	514, 0.097, ENE
D16	KEVIN W CALVERT DDS	373 MERIDIAN AV 1	CUPA Listings	Higher	525, 0.099, SE
D17	AUTO TRI SPECIALISTS	373 MERIDIAN AVE	EDR Hist Auto	Higher	525, 0.099, SE
E18	GORDON & SILVA	305 MERIDIAN AVE	LUST, HIST LUST, HIST CORTESE	Lower	539, 0.102, ENE
E19	HALL RANDOLPH	1401 W SAN CARLOS ST	EDR Hist Auto	Lower	582, 0.110, NE
20	A-1 EASY RENT-A-CAR	306 S BUENA VISTA AV	CUPA Listings	Higher	716, 0.136, WNW
F21	BERT MARTIN'S BODY S	403 MERIDIAN AVE	RCRA-SQG, FINDS, ECHO	Higher	743, 0.141, SE
G22	THUTAM T NGUYEN DDS	259 MERIDIAN AV 7	CUPA Listings	Lower	744, 0.141, NE
G23	THUY G TRUONG DDS	259 MERIDIAN AV 18	CUPA Listings	Lower	744, 0.141, NE
H24	SJWC-BUENA VISTA STA	420 S BUENA VISTA AV	CUPA Listings	Higher	745, 0.141, SW
H25	S J WATER CO BUENA V	420 BUENA VISTA AV	SAN JOSE HAZMAT	Higher	745, 0.141, SW
I26	WALGREENS 3754	1399 W SAN CARLOS	RCRA-SQG, FINDS, SAN JOSE HAZMAT, ECHO	Lower	797, 0.151, ENE
I27	WALGREENS #3754	1399 W SAN CARLOS ST	CUPA Listings	Lower	797, 0.151, ENE
F28	AJ SERVICE STATION	404 MERIDIAN	LUST, HIST LUST, SWEEPS UST, HIST CORTESE	Higher	821, 0.155, SE
I29	DBA PRECISION TUNE A	1353 W SAN CARLOS ST	CUPA Listings, HAZNET, SAN JOSE HAZMAT	Lower	882, 0.167, ENE
I30	MARK MORRIS TIRES	1353 W SAN CARLOS ST	LUST, HIST LUST	Lower	882, 0.167, ENE
I31	MARK MORRIS TIRES FI	1353 SAN CARLOS	HIST CORTESE	Lower	882, 0.167, ENE
J32	FORMER SEARS PROPERT	1350 W SAN CARLOS ST	LUST, HIST LUST	Lower	910, 0.172, ENE
J33	SEARS PROPERTY	1350 SAN CARLOS	HIST CORTESE	Lower	910, 0.172, ENE
K34	QUALITY AUTO REPAIR	1585 W SAN CARLOS ST	CUPA Listings	Lower	1022, 0.194, WNW
K35	IMPORTS AUTO SERVICE	1585 W SAN CARLOS ST	LUST, SAN JOSE HAZMAT	Lower	1022, 0.194, WNW
K36	EXPRESS ONE AUTO SVC	1585 W SAN CARLOS	RCRA-SQG, LUST, FINDS, ECHO	Lower	1022, 0.194, WNW
K37	IMPORTS AUTO SERVICE	1585 W SAN CARLO ST	RCRA NonGen / NLR	Lower	1022, 0.194, WNW
J38	SAFEWAY #1476	1300 W SAN CARLOS ST	CUPA Listings, SAN JOSE HAZMAT	Lower	1052, 0.199, ENE
J39	SAFEWAY STORE NO 147	1300 W SAN CARLOS ST	RCRA-LQG, FINDS, ECHO	Lower	1052, 0.199, ENE

MAPPED SITES SUMMARY

Target Property Address:
329, 341 & 353 PAGE STREET
SAN JOSE, CA 95126

Click on Map ID to see full detail.

MAP ID	SITE NAME	ADDRESS	DATABASE ACRONYMS	RELATIVE ELEVATION	DIST (ft. & mi.) DIRECTION
40	DENTISTRY FOR CHILDR	1201 PARK AV 2	CUPA Listings	Lower	1073, 0.203, NNE
L41	O/B (UPHOLSTERY SUPP	342 RACE ST	SAN JOSE HAZMAT	Lower	1280, 0.242, East
L42	MIRACLE ICE CREAM/WI	330 RACE ST	SWEEPS UST	Lower	1296, 0.245, East
M43	STANDARD BRANDS PAIN	456 MERIDIAN	HIST UST	Higher	1298, 0.246, SSE
L44	PITTSBURGH PAINTS LO	376 RACE STREET	LUST, HIST UST, HIST CORTESE	Lower	1338, 0.253, ESE
N45	JOHN'S TUNE-UP	1295 SAN CARLOS ST.	LUST, HIST CORTESE	Lower	1350, 0.256, ENE
N46	JOHN'S TUNE-UP C/O A	1295 W SAN CARLOS ST	LUST, HIST LUST, CUPA Listings, EMI	Lower	1350, 0.256, ENE
M47	SAN JOSE CITY OF	320 HARRON ST	LUST, HIST CORTESE	Higher	1543, 0.292, SE
O48	LANTIS, MARYANN	P. O. BOX 8055	HIST CORTESE	Higher	1549, 0.293, SSE
P49	ELECTRICAL DISTRIBUT	1135 AUZERAIS	LUST, HIST LUST, HIST CORTESE	Lower	1550, 0.294, ESE
P50	FORMER WEST COAST RE	1131 AUZERAIS AVENUE	ENVIROSTOR, VCP, DEED	Lower	1764, 0.334, ESE
O51	ENGINEERING & SYSTE	600 MERIDIAN AVENUE	SLIC, HAZNET	Higher	1782, 0.338, SSE
52	OC MCDONALD CO INC	1150 W SAN CARLOS ST	LUST, HIST LUST, CHMIRS, HIST CORTESE, NPDES, SAN...	Lower	1838, 0.348, East
53	NOVA CRYSTALS, INC.	530 RACE STREET	ENVIROSTOR	Higher	1954, 0.370, SE
54	BARRY SWENSON BUILDE	590 MERIDIAN AVE	LUST, HIST LUST	Higher	2045, 0.387, SSE
Q55	UNOCAL	1501 PARKMOOR	LUST, HIST CORTESE	Higher	2055, 0.389, South
Q56	UNION OIL SS 7001	1501 PARKMOOR	LUST, HIST LUST, HIST UST	Higher	2055, 0.389, South
R57	BEACON #584	1744 SAN CARLOS	LUST, HIST CORTESE	Higher	2083, 0.395, West
R58	BEACON #584	1744 W SAN CARLOS ST	LUST, HIST LUST	Higher	2083, 0.395, West
R59	BEACON #584	1744 W SAN CARLOS ST	LUST	Higher	2083, 0.395, West
60	LEVIN PROPERTY	350 LINCOLN AVE	LUST, HIST LUST, HIST CORTESE	Lower	2084, 0.395, East
61	MASTORA PROPERTY	136 RACE ST	LUST, HIST LUST	Lower	2097, 0.397, NE
62	1098 WEST SAN CARLOS	1098 SAN CARLOS	LUST, HIST LUST, CUPA Listings, HIST CORTESE,...	Lower	2116, 0.401, East
63	PEZZOLO PROPERTY	1407 SHASTA	LUST, HIST LUST, HIST CORTESE	Lower	2459, 0.466, NNW
S64	SCVTA CENTRAL BUS YA	860 SAN CARLOS	HIST CORTESE	Lower	2574, 0.488, East
S65	SAN CARLOS SITE	860 SAN CARLOS ST W	LUST, SLIC, HIST LUST	Lower	2574, 0.488, East
S66	OHLONE PROJECT - RAI	860 W SAN CARLOS ST	SLIC	Lower	2574, 0.488, East
S67	OHLONE - BLOCK A	860 WEST SAN CARLOS	SLIC	Lower	2574, 0.488, East
S68	CENTRAL COACH	860 W SAN CARLOS ST	LUST, HIST UST	Lower	2574, 0.488, East
69	ICI ARRAY TECHNOLOGY	1297 PARKMOOR AVE	RCRA-SQG, HAZNET, HIST CORTESE	Higher	2577, 0.488, SE
T70	IONIZATION RESEARCH	820 PARK AVE	RCRA NonGen / NLR, HWP	Lower	3178, 0.602, ENE
T71	IONIZATION RESEARCH	820 PARK AVE	HWP, ICE	Lower	3178, 0.602, ENE
T72	CIRCUIT LINK INC	804 PARK AVE, UNIT A	ENVIROSTOR, EMI	Lower	3193, 0.605, ENE
T73	OUT OF BUSINESS	810 PARK AV SUITE ST	ENVIROSTOR, SAN JOSE HAZMAT	Lower	3193, 0.605, ENE
74	REED AND GRAHAM INC	690 SUNOL ST	RCRA-SQG, ENVIROSTOR, LUST, SWEEPS UST, CHMIRS,...	Lower	3576, 0.677, ESE
75	LAUREL GROVE FAMILY	298 LAUREL GROVE LAN	ENVIROSTOR, VCP	Lower	3626, 0.687, ENE

EXECUTIVE SUMMARY

TARGET PROPERTY SEARCH RESULTS

The target property was not listed in any of the databases searched by EDR.

DATABASES WITH NO MAPPED SITES

No mapped sites were found in EDR's search of available ("reasonably ascertainable ") government records either on the target property or within the search radius around the target property for the following databases:

STANDARD ENVIRONMENTAL RECORDS

Federal NPL site list

NPL..... National Priority List
Proposed NPL..... Proposed National Priority List Sites
NPL LIENS..... Federal Superfund Liens

Federal Delisted NPL site list

Delisted NPL..... National Priority List Deletions

Federal CERCLIS list

FEDERAL FACILITY..... Federal Facility Site Information listing
SEMS..... Superfund Enterprise Management System

Federal CERCLIS NFRAP site list

SEMS-ARCHIVE..... Superfund Enterprise Management System Archive

Federal RCRA CORRACTS facilities list

CORRACTS..... Corrective Action Report

Federal RCRA non-CORRACTS TSD facilities list

RCRA-TSDF..... RCRA - Treatment, Storage and Disposal

Federal RCRA generators list

RCRA-CESQG..... RCRA - Conditionally Exempt Small Quantity Generator

Federal institutional controls / engineering controls registries

LUCIS..... Land Use Control Information System
US ENG CONTROLS..... Engineering Controls Sites List
US INST CONTROL..... Sites with Institutional Controls

Federal ERNS list

ERNS..... Emergency Response Notification System

EXECUTIVE SUMMARY

State- and tribal - equivalent NPL

RESPONSE..... State Response Sites

State and tribal landfill and/or solid waste disposal site lists

SWF/LF..... Solid Waste Information System

State and tribal leaking storage tank lists

INDIAN LUST..... Leaking Underground Storage Tanks on Indian Land

State and tribal registered storage tank lists

FEMA UST..... Underground Storage Tank Listing

UST..... Active UST Facilities

AST..... Aboveground Petroleum Storage Tank Facilities

INDIAN UST..... Underground Storage Tanks on Indian Land

State and tribal voluntary cleanup sites

INDIAN VCP..... Voluntary Cleanup Priority Listing

State and tribal Brownfields sites

BROWNFIELDS..... Considered Brownfields Sites Listing

ADDITIONAL ENVIRONMENTAL RECORDS

Local Brownfield lists

US BROWNFIELDS..... A Listing of Brownfields Sites

Local Lists of Landfill / Solid Waste Disposal Sites

WMUDS/SWAT..... Waste Management Unit Database

SWRCY..... Recycler Database

HAULERS..... Registered Waste Tire Haulers Listing

INDIAN ODI..... Report on the Status of Open Dumps on Indian Lands

ODI..... Open Dump Inventory

DEBRIS REGION 9..... Torres Martinez Reservation Illegal Dump Site Locations

IHS OPEN DUMPS..... Open Dumps on Indian Land

Local Lists of Hazardous waste / Contaminated Sites

US HIST CDL..... Delisted National Clandestine Laboratory Register

HIST Cal-Sites..... Historical Calsites Database

SCH..... School Property Evaluation Program

CDL..... Clandestine Drug Labs

Toxic Pits..... Toxic Pits Cleanup Act Sites

US CDL..... National Clandestine Laboratory Register

Local Land Records

LIENS..... Environmental Liens Listing

EXECUTIVE SUMMARY

LIENS 2..... CERCLA Lien Information

Records of Emergency Release Reports

HMIRS..... Hazardous Materials Information Reporting System
CHMIRS..... California Hazardous Material Incident Report System
LDS..... Land Disposal Sites Listing
MCS..... Military Cleanup Sites Listing
SPILLS 90..... SPILLS 90 data from FirstSearch

Other Ascertainable Records

FUDS..... Formerly Used Defense Sites
DOD..... Department of Defense Sites
SCRD DRYCLEANERS..... State Coalition for Remediation of Drycleaners Listing
US FIN ASSUR..... Financial Assurance Information
EPA WATCH LIST..... EPA WATCH LIST
2020 COR ACTION..... 2020 Corrective Action Program List
TSCA..... Toxic Substances Control Act
TRIS..... Toxic Chemical Release Inventory System
SSTS..... Section 7 Tracking Systems
ROD..... Records Of Decision
RMP..... Risk Management Plans
RAATS..... RCRA Administrative Action Tracking System
PRP..... Potentially Responsible Parties
PADS..... PCB Activity Database System
ICIS..... Integrated Compliance Information System
FTTS..... FIFRA/ TSCA Tracking System - FIFRA (Federal Insecticide, Fungicide, & Rodenticide Act)/TSCA (Toxic Substances Control Act)
MLTS..... Material Licensing Tracking System
COAL ASH DOE..... Steam-Electric Plant Operation Data
COAL ASH EPA..... Coal Combustion Residues Surface Impoundments List
PCB TRANSFORMER..... PCB Transformer Registration Database
RADINFO..... Radiation Information Database
HIST FTTS..... FIFRA/TSCA Tracking System Administrative Case Listing
DOT OPS..... Incident and Accident Data
CONSENT..... Superfund (CERCLA) Consent Decrees
INDIAN RESERV..... Indian Reservations
FUSRAP..... Formerly Utilized Sites Remedial Action Program
UMTRA..... Uranium Mill Tailings Sites
LEAD SMELTERS..... Lead Smelter Sites
US AIRS..... Aerometric Information Retrieval System Facility Subsystem
US MINES..... Mines Master Index File
FINDS..... Facility Index System/Facility Registry System
DOCKET HWC..... Hazardous Waste Compliance Docket Listing
UXO..... Unexploded Ordnance Sites
CA BOND EXP. PLAN..... Bond Expenditure Plan
Cortese..... "Cortese" Hazardous Waste & Substances Sites List
DRYCLEANERS..... Cleaner Facilities
EMI..... Emissions Inventory Data
ENF..... Enforcement Action Listing
Financial Assurance..... Financial Assurance Information Listing
HAZNET..... Facility and Manifest Data
HWT..... Registered Hazardous Waste Transporter Database
MINES..... Mines Site Location Listing

EXECUTIVE SUMMARY

MWMP.....	Medical Waste Management Program Listing
NPDES.....	NPDES Permits Listing
PEST LIC.....	Pesticide Regulation Licenses Listing
PROC.....	Certified Processors Database
Notify 65.....	Proposition 65 Records
UIC.....	UIC Listing
WASTEWATER PITS.....	Oil Wastewater Pits Listing
WDS.....	Waste Discharge System
WIP.....	Well Investigation Program Case List
ECHO.....	Enforcement & Compliance History Information
FUELS PROGRAM.....	EPA Fuels Program Registered Listing
ICE.....	ICE
ABANDONED MINES.....	Abandoned Mines

EDR HIGH RISK HISTORICAL RECORDS

EDR Exclusive Records

EDR MGP.....	EDR Proprietary Manufactured Gas Plants
EDR Hist Cleaner.....	EDR Exclusive Historic Dry Cleaners

EDR RECOVERED GOVERNMENT ARCHIVES

Exclusive Recovered Govt. Archives

RGA LF.....	Recovered Government Archive Solid Waste Facilities List
RGA LUST.....	Recovered Government Archive Leaking Underground Storage Tank

SURROUNDING SITES: SEARCH RESULTS

Surrounding sites were identified in the following databases.

Elevations have been determined from the USGS Digital Elevation Model and should be evaluated on a relative (not an absolute) basis. Relative elevation information between sites of close proximity should be field verified. Sites with an elevation equal to or higher than the target property have been differentiated below from sites with an elevation lower than the target property. Page numbers and map identification numbers refer to the EDR Radius Map report where detailed data on individual sites can be reviewed.

Sites listed in ***bold italics*** are in multiple databases.

Unmappable (orphan) sites are not considered in the foregoing analysis.

STANDARD ENVIRONMENTAL RECORDS

Federal RCRA generators list

RCRA-LQG: RCRAInfo is EPA's comprehensive information system, providing access to data supporting the Resource Conservation and Recovery Act (RCRA) of 1976 and the Hazardous and Solid Waste Amendments (HSWA) of 1984. The database includes selective information on sites which generate, transport, store, treat and/or dispose of hazardous waste as defined by the Resource Conservation and Recovery Act (RCRA). Large quantity generators (LQGs) generate over 1,000 kilograms (kg) of hazardous waste, or over 1 kg of acutely hazardous waste per month.

A review of the RCRA-LQG list, as provided by EDR, and dated 09/12/2016 has revealed that there is 1

EXECUTIVE SUMMARY

RCRA-LQG site within approximately 0.25 miles of the target property.

<u>Lower Elevation</u>	<u>Address</u>	<u>Direction / Distance</u>	<u>Map ID</u>	<u>Page</u>
SAFEWAY STORE NO 147	1300 W SAN CARLOS ST	ENE 1/8 - 1/4 (0.199 mi.)	J39	40

RCRA-SQG: RCRAInfo is EPA's comprehensive information system, providing access to data supporting the Resource Conservation and Recovery Act (RCRA) of 1976 and the Hazardous and Solid Waste Amendments (HSWA) of 1984. The database includes selective information on sites which generate, transport, store, treat and/or dispose of hazardous waste as defined by the Resource Conservation and Recovery Act (RCRA). Small quantity generators (SQGs) generate between 100 kg and 1,000 kg of hazardous waste per month.

A review of the RCRA-SQG list, as provided by EDR, and dated 09/12/2016 has revealed that there are 3 RCRA-SQG sites within approximately 0.25 miles of the target property.

<u>Equal/Higher Elevation</u>	<u>Address</u>	<u>Direction / Distance</u>	<u>Map ID</u>	<u>Page</u>
BERT MARTIN'S BODY S	403 MERIDIAN AVE	SE 1/8 - 1/4 (0.141 mi.)	F21	18
<u>Lower Elevation</u>	<u>Address</u>	<u>Direction / Distance</u>	<u>Map ID</u>	<u>Page</u>
WALGREENS 3754	1399 W SAN CARLOS	ENE 1/8 - 1/4 (0.151 mi.)	I26	20
EXPRESS ONE AUTO SVC	1585 W SAN CARLOS	WNW 1/8 - 1/4 (0.194 mi.)	K36	36

State- and tribal - equivalent CERCLIS

ENVIROSTOR: The Department of Toxic Substances Control's (DTSC's) Site Mitigation and Brownfields Reuse Program's (SMBRP's) EnviroStor database identifies sites that have known contamination or sites for which there may be reasons to investigate further. The database includes the following site types: Federal Superfund sites (National Priorities List (NPL)); State Response, including Military Facilities and State Superfund; Voluntary Cleanup; and School sites. EnviroStor provides similar information to the information that was available in CalSites, and provides additional site information, including, but not limited to, identification of formerly-contaminated properties that have been released for reuse, properties where environmental deed restrictions have been recorded to prevent inappropriate land uses, and risk characterization information that is used to assess potential impacts to public health and the environment at contaminated sites.

A review of the ENVIROSTOR list, as provided by EDR, and dated 08/01/2016 has revealed that there are 6 ENVIROSTOR sites within approximately 1 mile of the target property.

<u>Equal/Higher Elevation</u>	<u>Address</u>	<u>Direction / Distance</u>	<u>Map ID</u>	<u>Page</u>
NOVA CRYSTALS, INC. Facility Id: 71002815 Status: Inactive - Needs Evaluation	530 RACE STREET	SE 1/4 - 1/2 (0.370 mi.)	53	83
<u>Lower Elevation</u>	<u>Address</u>	<u>Direction / Distance</u>	<u>Map ID</u>	<u>Page</u>
FORMER WEST COAST RE Facility Id: 60000795 Status: Certified O&M - Land Use Restrictions Only	1131 AUZERAIS AVENUE	ESE 1/4 - 1/2 (0.334 mi.)	P50	69
CIRCUIT LINK INC Facility Id: 71003660 Status: No Further Action	804 PARK AVE, UNIT A	ENE 1/2 - 1 (0.605 mi.)	T72	137
OUT OF BUSINESS	810 PARK AV SUITE ST	ENE 1/2 - 1 (0.605 mi.)	T73	141

EXECUTIVE SUMMARY

SCVWD ID: 07S1W13G01F

Date Closed: 06/29/2005

<p>EXPRESS ONE AUTO SVC Database: LUST, Date of Government Version: 11/01/2016 Status: Completed - Case Closed Global Id: T0608519818</p>	<p>1585 W SAN CARLOS</p>	<p>WNW 1/8 - 1/4 (0.194 mi.)</p>	<p>K36</p>	<p>36</p>
<p>PITTSBURGH PAINTS LO Database: LUST REG 2, Date of Government Version: 09/30/2004 Database: LUST, Date of Government Version: 11/01/2016 Status: Completed - Case Closed Facility Id: 43-1072 Facility Status: Case Closed Global Id: T0608501065 date9: 1/22/1997</p>	<p>376 RACE STREET</p>	<p>ESE 1/4 - 1/2 (0.253 mi.)</p>	<p>L44</p>	<p>44</p>
<p>JOHN'S TUNE-UP Database: LUST, Date of Government Version: 11/01/2016 Status: Open - Eligible for Closure Global Id: T0608500780</p>	<p>1295 SAN CARLOS ST.</p>	<p>ENE 1/4 - 1/2 (0.256 mi.)</p>	<p>N45</p>	<p>46</p>
<p>JOHN'S TUNE-UP C/O A Database: LUST SANTA CLARA, Date of Government Version: 03/03/2014 Database: LUST REG 2, Date of Government Version: 09/30/2004 Facility Status: Remedial action (cleanup) Underway SCVWD ID: 07S1E18E01F</p>	<p>1295 W SAN CARLOS ST</p>	<p>ENE 1/4 - 1/2 (0.256 mi.)</p>	<p>N46</p>	<p>62</p>
<p>ELECTRICAL DISTRIBUT Database: LUST SANTA CLARA, Date of Government Version: 03/03/2014 Database: LUST REG 2, Date of Government Version: 09/30/2004 Database: LUST, Date of Government Version: 11/01/2016 Status: Completed - Case Closed Facility Status: Case Closed SCVWD ID: 07S1E18M02F Date Closed: 09/24/1997 Global Id: T0608502014 date9: 9/24/1997</p>	<p>1135 AUZERAIS</p>	<p>ESE 1/4 - 1/2 (0.294 mi.)</p>	<p>P49</p>	<p>67</p>
<p>OC MCDONALD CO INC Database: LUST SANTA CLARA, Date of Government Version: 03/03/2014 Database: LUST REG 2, Date of Government Version: 09/30/2004 Database: LUST, Date of Government Version: 11/01/2016 Status: Completed - Case Closed Facility Status: Case Closed SCVWD ID: 07S1E18M05F Date Closed: 01/26/2000 Global Id: T0608524442 date9: 1/26/2000</p>	<p>1150 W SAN CARLOS ST</p>	<p>E 1/4 - 1/2 (0.348 mi.)</p>	<p>52</p>	<p>78</p>
<p>LEVIN PROPERTY Database: LUST SANTA CLARA, Date of Government Version: 03/03/2014 Database: LUST REG 2, Date of Government Version: 09/30/2004 Database: LUST, Date of Government Version: 11/01/2016 Status: Completed - Case Closed Facility Status: Case Closed SCVWD ID: 07S1E18L03F Date Closed: 06/19/1991 Global Id: T0608500830 date9: 6/19/1991</p>	<p>350 LINCOLN AVE</p>	<p>E 1/4 - 1/2 (0.395 mi.)</p>	<p>60</p>	<p>98</p>
<p>MASTORA PROPERTY Database: LUST SANTA CLARA, Date of Government Version: 03/03/2014 Database: LUST REG 2, Date of Government Version: 09/30/2004 Database: LUST, Date of Government Version: 11/01/2016</p>	<p>136 RACE ST</p>	<p>NE 1/4 - 1/2 (0.397 mi.)</p>	<p>61</p>	<p>101</p>

EXECUTIVE SUMMARY

SCVWD ID: 07S1W13B03

SAN CARLOS SITE

860 SAN CARLOS ST W

E 1/4 - 1/2 (0.488 mi.)

S65

120

SCVWD ID: 07S1E18L02

State and tribal voluntary cleanup sites

VCP: Contains low threat level properties with either confirmed or unconfirmed releases and the project proponents have request that DTSC oversee investigation and/or cleanup activities and have agreed to provide coverage for DTSC's costs.

A review of the VCP list, as provided by EDR, and dated 08/01/2016 has revealed that there is 1 VCP site within approximately 0.5 miles of the target property.

<u>Lower Elevation</u>	<u>Address</u>	<u>Direction / Distance</u>	<u>Map ID</u>	<u>Page</u>
FORMER WEST COAST RE Status: Certified O&M - Land Use Restrictions Only Facility Id: 60000795	1131 AUZERAIS AVENUE	ESE 1/4 - 1/2 (0.334 mi.)	P50	69

ADDITIONAL ENVIRONMENTAL RECORDS

Local Lists of Registered Storage Tanks

SWEEPS UST: Statewide Environmental Evaluation and Planning System. This underground storage tank listing was updated and maintained by a company contacted by the SWRCB in the early 1990's. The listing is no longer updated or maintained. The local agency is the contact for more information on a site on the SWEEPS list.

A review of the SWEEPS UST list, as provided by EDR, and dated 06/01/1994 has revealed that there are 4 SWEEPS UST sites within approximately 0.25 miles of the target property.

<u>Equal/Higher Elevation</u>	<u>Address</u>	<u>Direction / Distance</u>	<u>Map ID</u>	<u>Page</u>
MURPHY, HARRY L INC Comp Number: 404457	1418 DOUGLAS ST	SE 0 - 1/8 (0.093 mi.)	D14	13
AJ SERVICE STATION Comp Number: 401890	404 MERIDIAN	SE 1/8 - 1/4 (0.155 mi.)	F28	23

<u>Lower Elevation</u>	<u>Address</u>	<u>Direction / Distance</u>	<u>Map ID</u>	<u>Page</u>
HARRY L MURPHY INC Comp Number: 94567	363 MENDIAN	ENE 0 - 1/8 (0.097 mi.)	E15	14
MIRACLE ICE CREAM/WI Comp Number: 401003	330 RACE ST	E 1/8 - 1/4 (0.245 mi.)	L42	43

EXECUTIVE SUMMARY

HIST UST: Historical UST Registered Database.

A review of the HIST UST list, as provided by EDR, and dated 10/15/1990 has revealed that there is 1 HIST UST site within approximately 0.25 miles of the target property.

<u>Equal/Higher Elevation</u>	<u>Address</u>	<u>Direction / Distance</u>	<u>Map ID</u>	<u>Page</u>
STANDARD BRANDS PAIN Facility Id: 00000003335	456 MERIDIAN	SSE 1/8 - 1/4 (0.246 mi.)	M43	44

CA FID UST: The Facility Inventory Database contains active and inactive underground storage tank locations. The source is the State Water Resource Control Board.

A review of the CA FID UST list, as provided by EDR, and dated 10/31/1994 has revealed that there is 1 CA FID UST site within approximately 0.25 miles of the target property.

<u>Lower Elevation</u>	<u>Address</u>	<u>Direction / Distance</u>	<u>Map ID</u>	<u>Page</u>
HARRY L MURPHY INC Facility Id: 43011941 Status: I	363 MENDIAN	ENE 0 - 1/8 (0.097 mi.)	E15	14

Local Land Records

DEED: The use of recorded land use restrictions is one of the methods the DTSC uses to protect the public from unsafe exposures to hazardous substances and wastes .

A review of the DEED list, as provided by EDR, and dated 09/06/2016 has revealed that there is 1 DEED site within approximately 0.5 miles of the target property.

<u>Lower Elevation</u>	<u>Address</u>	<u>Direction / Distance</u>	<u>Map ID</u>	<u>Page</u>
FORMER WEST COAST RE Status: CERTIFIED O&M - LAND USE RESTRICTIONS ONLY Envirostor ID: 60000795	1131 AUZERAIS AVENUE	ESE 1/4 - 1/2 (0.334 mi.)	P50	69

Other Ascertainable Records

RCRA NonGen / NLR: RCRAInfo is EPA's comprehensive information system, providing access to data supporting the Resource Conservation and Recovery Act (RCRA) of 1976 and the Hazardous and Solid Waste Amendments (HSWA) of 1984. The database includes selective information on sites which generate, transport, store, treat and/or dispose of hazardous waste as defined by the Resource Conservation and Recovery Act (RCRA). Non-Generators do not presently generate hazardous waste.

A review of the RCRA NonGen / NLR list, as provided by EDR, and dated 09/12/2016 has revealed that there is 1 RCRA NonGen / NLR site within approximately 0.25 miles of the target property.

<u>Lower Elevation</u>	<u>Address</u>	<u>Direction / Distance</u>	<u>Map ID</u>	<u>Page</u>
IMPORTS AUTO SERVICE	1585 W SAN CARLO ST	WNW 1/8 - 1/4 (0.194 mi.)	K37	39

EXECUTIVE SUMMARY

CUPA Listings: A listing of sites included in the county's Certified Unified Program Agency database. California's Secretary for Environmental Protection established the unified hazardous materials and hazardous waste regulatory program as required by chapter 6.11 of the California Health and Safety Code. The Unified Program consolidates the administration, permits, inspections, and enforcement activities.

A review of the CUPA Listings list, as provided by EDR, has revealed that there are 11 CUPA Listings sites within approximately 0.25 miles of the target property.

<u>Equal/Higher Elevation</u>	<u>Address</u>	<u>Direction / Distance</u>	<u>Map ID</u>	<u>Page</u>
CHAU'S AUTOMOTIVE Database: CUPA SANTA CLARA, Date of Government Version: 08/17/2016	1470 W SAN CARLOS ST	NW 0 - 1/8 (0.039 mi.)	A2	8
KEVIN W CALVERT DDS Database: CUPA SANTA CLARA, Date of Government Version: 08/17/2016	373 MERIDIAN AV 1	SE 0 - 1/8 (0.099 mi.)	D16	14
A-1 EASY RENT-A-CAR Database: CUPA SANTA CLARA, Date of Government Version: 08/17/2016	306 S BUENA VISTA AV	WNW 1/8 - 1/4 (0.136 mi.)	20	17
SJWC-BUENA VISTA STA Database: CUPA SANTA CLARA, Date of Government Version: 08/17/2016	420 S BUENA VISTA AV	SW 1/8 - 1/4 (0.141 mi.)	H24	20

<u>Lower Elevation</u>	<u>Address</u>	<u>Direction / Distance</u>	<u>Map ID</u>	<u>Page</u>
THUTAM T NGUYEN DDS Database: CUPA SANTA CLARA, Date of Government Version: 08/17/2016	259 MERIDIAN AV 7	NE 1/8 - 1/4 (0.141 mi.)	G22	19
THUY G TRUONG DDS Database: CUPA SANTA CLARA, Date of Government Version: 08/17/2016	259 MERIDIAN AV 18	NE 1/8 - 1/4 (0.141 mi.)	G23	19
WALGREENS #3754 Database: CUPA SANTA CLARA, Date of Government Version: 08/17/2016	1399 W SAN CARLOS ST	ENE 1/8 - 1/4 (0.151 mi.)	I27	23
DBA PRECISION TUNE A Database: CUPA SANTA CLARA, Date of Government Version: 08/17/2016	1353 W SAN CARLOS ST	ENE 1/8 - 1/4 (0.167 mi.)	I29	30
QUALITY AUTO REPAIR Database: CUPA SANTA CLARA, Date of Government Version: 08/17/2016	1585 W SAN CARLOS ST	WNW 1/8 - 1/4 (0.194 mi.)	K34	35
SAFeway #1476 Database: CUPA SANTA CLARA, Date of Government Version: 08/17/2016	1300 W SAN CARLOS ST	ENE 1/8 - 1/4 (0.199 mi.)	J38	40
DENTISTRY FOR CHILDR Database: CUPA SANTA CLARA, Date of Government Version: 08/17/2016	1201 PARK AV 2	NNE 1/8 - 1/4 (0.203 mi.)	40	43

HIST CORTESE: The sites for the list are designated by the State Water Resource Control Board [LUST], the Integrated Waste Board [SWF/LS], and the Department of Toxic Substances Control [CALSTITES]. This listing is no longer updated by the state agency.

A review of the HIST CORTESE list, as provided by EDR, and dated 04/01/2001 has revealed that there are 18 HIST CORTESE sites within approximately 0.5 miles of the target property.

<u>Equal/Higher Elevation</u>	<u>Address</u>	<u>Direction / Distance</u>	<u>Map ID</u>	<u>Page</u>
AJ SERVICE STATION Reg Id: 43-0013	404 MERIDIAN	SE 1/8 - 1/4 (0.155 mi.)	F28	23
SAN JOSE CITY OF Reg Id: 43-0364	320 HARRON ST	SE 1/4 - 1/2 (0.292 mi.)	M47	64
LANTIS, MARYANN Reg Id: 6A189102N02	P. O. BOX 8055	SSE 1/4 - 1/2 (0.293 mi.)	O48	67

EXECUTIVE SUMMARY

Reg Id: 6A189102N03

UNOCAL Reg Id: 43-1535	1501 PARKMOOR	S 1/4 - 1/2 (0.389 mi.)	Q55	86
BEACON #584 Reg Id: 43-0157	1744 SAN CARLOS	W 1/4 - 1/2 (0.395 mi.)	R57	90
ICI ARRAY TECHNOLOGY Reg Id: 2972	1297 PARKMOOR AVE	SE 1/4 - 1/2 (0.488 mi.)	69	131

<u>Lower Elevation</u>	<u>Address</u>	<u>Direction / Distance</u>	<u>Map ID</u>	<u>Page</u>
PIAZZA, JOSEPH & CHA Reg Id: 6A189010N95	1464 SAN CARLOS	N 0 - 1/8 (0.032 mi.)	A1	8
GORDON & SILVA Reg Id: 43-0658	305 MERIDIAN AVE	ENE 0 - 1/8 (0.102 mi.)	E18	15
MARK MORRIS TIRES FI Reg Id: 43-0857	1353 SAN CARLOS	ENE 1/8 - 1/4 (0.167 mi.)	I31	33
SEARS PROPERTY Reg Id: 43-0708	1350 SAN CARLOS	ENE 1/8 - 1/4 (0.172 mi.)	J33	35
PITTSBURGH PAINTS LO Reg Id: 43-1072	376 RACE STREET	ESE 1/4 - 1/2 (0.253 mi.)	L44	44
JOHN'S TUNE-UP Reg Id: 43-0756	1295 SAN CARLOS ST.	ENE 1/4 - 1/2 (0.256 mi.)	N45	46
ELECTRICAL DISTRIBUT Reg Id: 43-2192	1135 AUZERAIS	ESE 1/4 - 1/2 (0.294 mi.)	P49	67
OC MCDONALD CO INC Reg Id: 43-2356	1150 W SAN CARLOS ST	E 1/4 - 1/2 (0.348 mi.)	52	78
LEVIN PROPERTY Reg Id: 43-0813	350 LINCOLN AVE	E 1/4 - 1/2 (0.395 mi.)	60	98
1098 WEST SAN CARLOS Reg Id: 43-2007	1098 SAN CARLOS	E 1/4 - 1/2 (0.401 mi.)	62	103
PEZZOLO PROPERTY Reg Id: 32-2313	1407 SHASTA	NNW 1/4 - 1/2 (0.466 mi.)	63	118
SCVTA CENTRAL BUS YA Reg Id: 43-1242	860 SAN CARLOS	E 1/4 - 1/2 (0.488 mi.)	S64	120

HWP: Detailed information on permitted hazardous waste facilities and corrective action ("cleanups") tracked in EnviroStor.

A review of the HWP list, as provided by EDR, and dated 08/22/2016 has revealed that there are 2 HWP sites within approximately 1 mile of the target property.

<u>Lower Elevation</u>	<u>Address</u>	<u>Direction / Distance</u>	<u>Map ID</u>	<u>Page</u>
IONIZATION RESEARCH EPA Id: CAD983652330 Cleanup Status: KNOWN GENERATORS	820 PARK AVE	ENE 1/2 - 1 (0.602 mi.)	T70	134
IONIZATION RESEARCH EPA Id: CAL000082530	820 PARK AVE	ENE 1/2 - 1 (0.602 mi.)	T71	136

EXECUTIVE SUMMARY

Cleanup Status: CLOSED

SAN JOSE HAZMAT: San Jose Hazmat Facilities.

A review of the SAN JOSE HAZMAT list, as provided by EDR, and dated 08/03/2016 has revealed that there are 8 SAN JOSE HAZMAT sites within approximately 0.25 miles of the target property.

<u>Equal/Higher Elevation</u>	<u>Address</u>	<u>Direction / Distance</u>	<u>Map ID</u>	<u>Page</u>
S J WATER CO BUENA V File Num: 407093	420 BUENA VISTA AV	SW 1/8 - 1/4 (0.141 mi.)	H25	20
<u>Lower Elevation</u>	<u>Address</u>	<u>Direction / Distance</u>	<u>Map ID</u>	<u>Page</u>
OUT OF BUSINESS File Num: 498178	361 MERIDIAN AV	ESE 0 - 1/8 (0.077 mi.)	D10	11
OUT OF BUSINESS File Num: 412018	1400 W SAN CARLOS ST	ENE 0 - 1/8 (0.090 mi.)	B12	12
WALGREENS 3754 File Num: 440031	1399 W SAN CARLOS	ENE 1/8 - 1/4 (0.151 mi.)	I26	20
DBA PRECISION TUNE A File Num: 408499	1353 W SAN CARLOS ST	ENE 1/8 - 1/4 (0.167 mi.)	I29	30
IMPORTS AUTO SERVICE File Num: 403401 File Num: 410597	1585 W SAN CARLOS ST	WNW 1/8 - 1/4 (0.194 mi.)	K35	36
SAFeway #1476 File Num: 602005	1300 W SAN CARLOS ST	ENE 1/8 - 1/4 (0.199 mi.)	J38	40
O/B (UPHOLSTERY SUPP) File Num: 402930	342 RACE ST	E 1/8 - 1/4 (0.242 mi.)	L41	43

EDR HIGH RISK HISTORICAL RECORDS

EDR Exclusive Records

EDR Hist Auto: EDR has searched selected national collections of business directories and has collected listings of potential gas station/filling station/service station sites that were available to EDR researchers. EDR's review was limited to those categories of sources that might, in EDR's opinion, include gas station/filling station/service station establishments. The categories reviewed included, but were not limited to gas, gas station, gasoline station, filling station, auto, automobile repair, auto service station, service station, etc. This database falls within a category of information EDR classifies as "High Risk Historical Records", or HRHR. EDR's HRHR effort presents unique and sometimes proprietary data about past sites and operations that typically create environmental concerns, but may not show up in current government records searches.

A review of the EDR Hist Auto list, as provided by EDR, has revealed that there are 11 EDR Hist Auto sites within approximately 0.125 miles of the target property.

<u>Equal/Higher Elevation</u>	<u>Address</u>	<u>Direction / Distance</u>	<u>Map ID</u>	<u>Page</u>
PERFECTION TRANSMISS Database: EDR Hist Auto, Date of Government Version: 02/20/2007	1470 W SAN CARLOS ST	NW 0 - 1/8 (0.039 mi.)	A3	8

EXECUTIVE SUMMARY

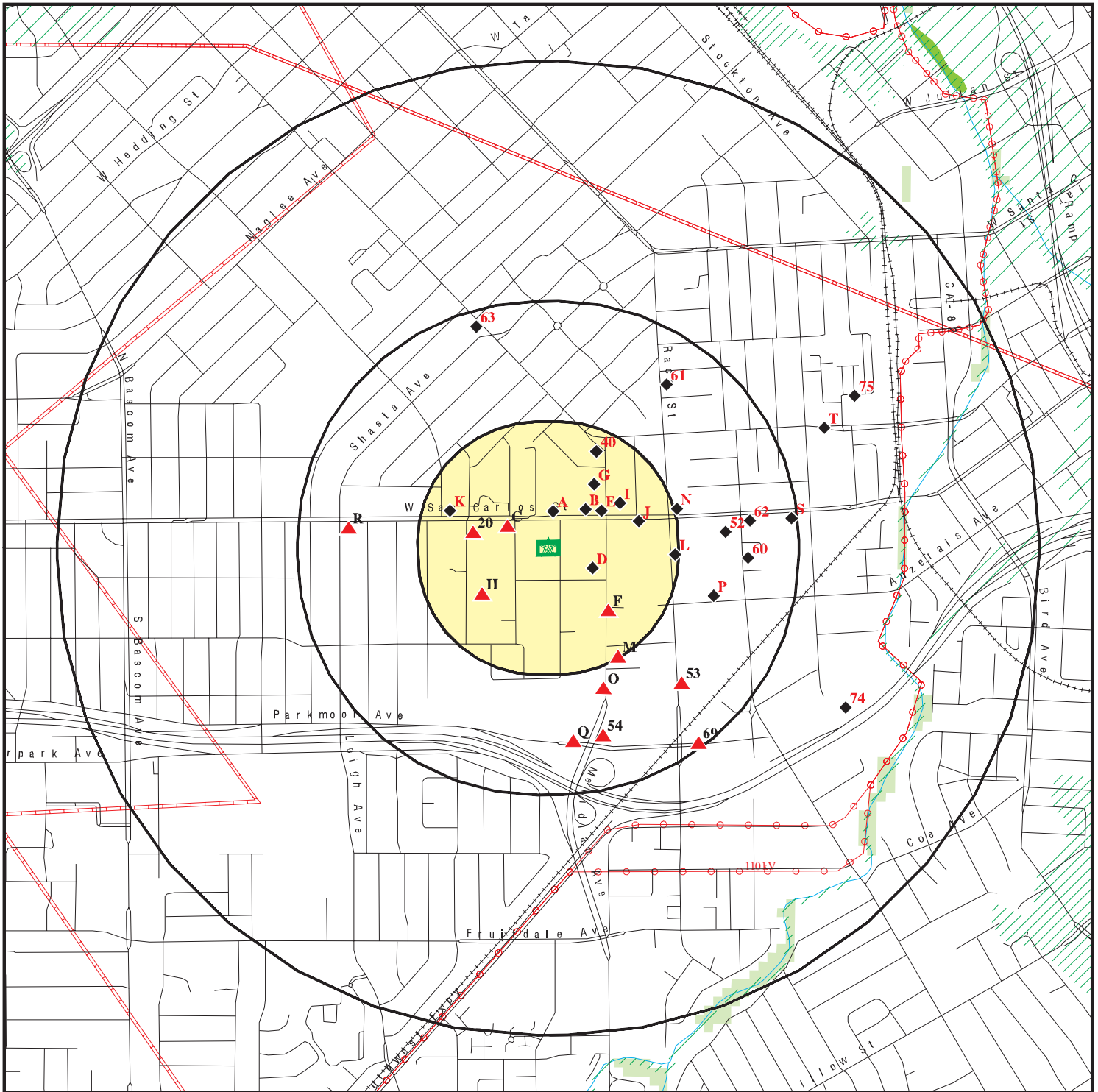
<u>Equal/Higher Elevation</u>	<u>Address</u>	<u>Direction / Distance</u>	<u>Map ID</u>	<u>Page</u>
MARINO S IMPORTED MO Database: EDR Hist Auto, Date of Government Version: 02/20/2007	1478 W SAN CARLOS ST	NW 0 - 1/8 (0.048 mi.)	A4	9
Not reported	1500 W SAN CARLOS ST	WNW 0 - 1/8 (0.071 mi.)	C9	10
Not reported	1520 W SAN CARLOS ST	WNW 0 - 1/8 (0.091 mi.)	C13	13
AUTO TRI SPECIALISTS Database: EDR Hist Auto, Date of Government Version: 02/20/2007	373 MERIDIAN AVE	SE 0 - 1/8 (0.099 mi.)	D17	15
<u>Lower Elevation</u>	<u>Address</u>	<u>Direction / Distance</u>	<u>Map ID</u>	<u>Page</u>
Not reported	1430 W SAN CARLOS ST	NE 0 - 1/8 (0.052 mi.)	B5	9
YOUNG S CHEVRON SERV Database: EDR Hist Auto, Date of Government Version: 02/20/2007	1400 W SAN CARLOS ST	ENE 0 - 1/8 (0.057 mi.)	B6	9
DRUM JAS Database: EDR Hist Auto, Date of Government Version: 02/20/2007	1465 W SAN CARLOS ST	N 0 - 1/8 (0.063 mi.)	A7	10
HERCHER AUTOMOTIVE S Database: EDR Hist Auto, Date of Government Version: 02/20/2007	1455 W SAN CARLOS ST	N 0 - 1/8 (0.063 mi.)	A8	10
Not reported	1425 W SAN CARLOS ST	NE 0 - 1/8 (0.088 mi.)	B11	12
HALL RANDOLPH Database: EDR Hist Auto, Date of Government Version: 02/20/2007	1401 W SAN CARLOS ST	NE 0 - 1/8 (0.110 mi.)	E19	17







EXECUTIVE SUMMARY








Due to poor or inadequate address information, the following sites were not mapped. Count: 7 records.


<u>Site Name</u>	<u>Database(s)</u>
	CDL
	CDL
	CDL
PG&E GAS PLANT SAN JOSE 408 5	SEMS-ARCHIVE
PG&E GAS PLANT SAN JOSE 408 5A	SEMS-ARCHIVE
UNION PACIFIC RAILROAD	SLIC
SANTA CLARA COUNTY VEHICLE GARAGE	SLIC

OVERVIEW MAP - 4823302.2S



-  Target Property
-  Sites at elevations higher than or equal to the target property
-  Sites at elevations lower than the target property
-  Manufactured Gas Plants
-  National Priority List Sites
-  Dept. Defense Sites

-  Indian Reservations BIA
-  Power transmission lines
-  Pipelines
-  100-year flood zone
-  500-year flood zone
-  National Wetland Inventory
-  State Wetlands

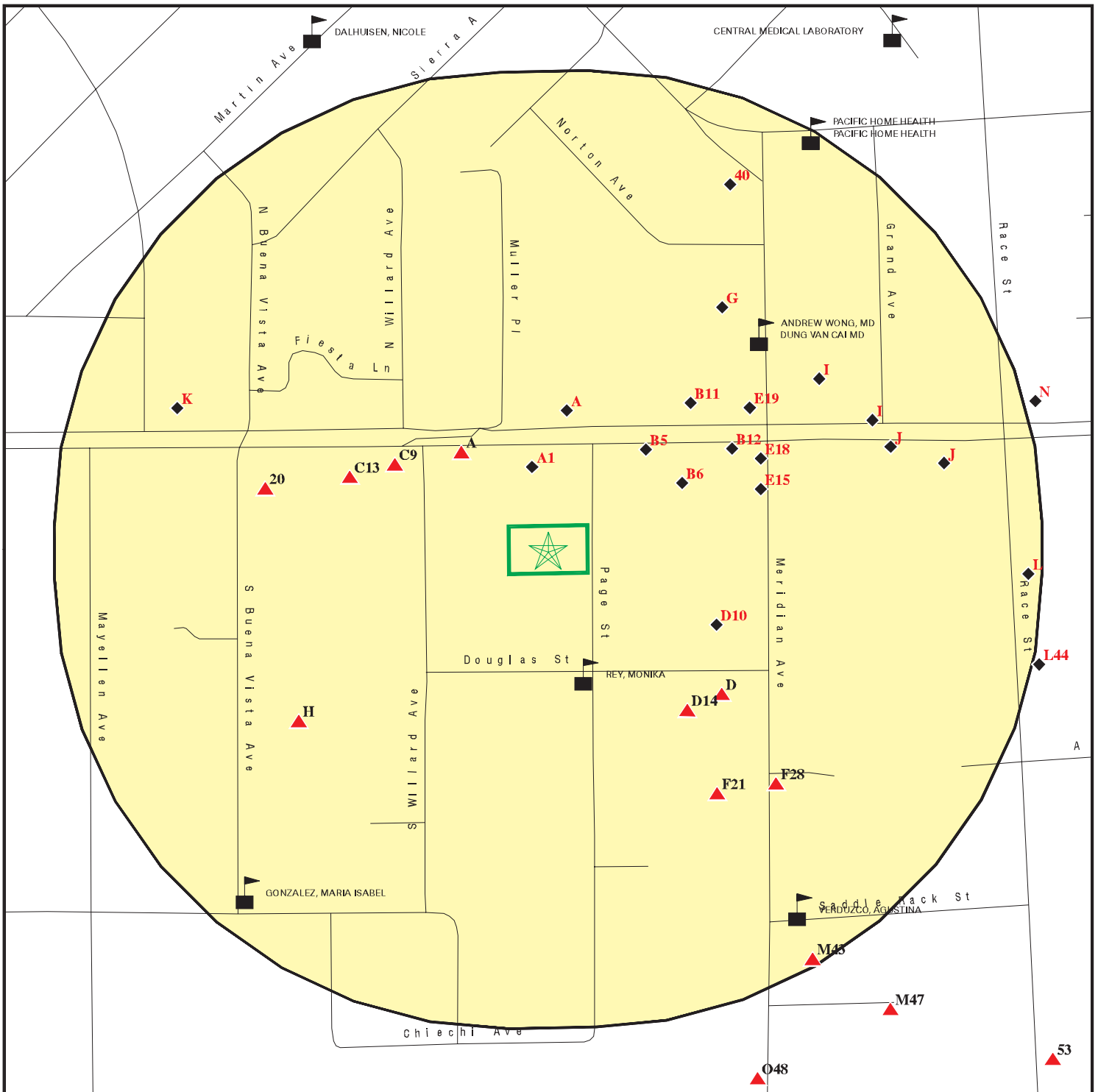
-  Areas of Concern








This report includes Interactive Map Layers to display and/or hide map information. The legend includes only those icons for the default map view.

SITE NAME: Page Street Phase I s
 ADDRESS: 329, 341 & 353 Page Street
 San Jose CA 95126
 LAT/LONG: 37.322566 / 121.915942

CLIENT: SLR International Corp
 CONTACT: Wendy Cruz
 INQUIRY #: 4823302.2s
 DATE: January 09, 2017 3:54 pm

DETAIL MAP - 4823302.2S



-  Target Property
-  Sites at elevations higher than or equal to the target property
-  Sites at elevations lower than the target property
-  Manufactured Gas Plants
-  Sensitive Receptors
-  National Priority List Sites
-  Dept. Defense Sites



-  Indian Reservations BIA
-  100-year flood zone
-  500-year flood zone
-  Areas of Concern



This report includes Interactive Map Layers to display and/or hide map information. The legend includes only those icons for the default map view.

<p>SITE NAME: Page Street Phase I s ADDRESS: 329, 341 & 353 Page Street San Jose CA 95126 LAT/LONG: 37.322566 / 121.915942</p>	<p>CLIENT: SLR International Corp CONTACT: Wendy Cruz INQUIRY #: 4823302.2s DATE: January 09, 2017 3:56 pm</p>
---	---

MAP FINDINGS SUMMARY

Database	Search Distance (Miles)	Target Property	< 1/8	1/8 - 1/4	1/4 - 1/2	1/2 - 1	> 1	Total Plotted
STANDARD ENVIRONMENTAL RECORDS								
<i>Federal NPL site list</i>								
NPL	1.000		0	0	0	0	NR	0
Proposed NPL	1.000		0	0	0	0	NR	0
NPL LIENS	0.001		0	NR	NR	NR	NR	0
<i>Federal Delisted NPL site list</i>								
Delisted NPL	1.000		0	0	0	0	NR	0
<i>Federal CERCLIS list</i>								
FEDERAL FACILITY	0.500		0	0	0	NR	NR	0
SEMS	0.500		0	0	0	NR	NR	0
<i>Federal CERCLIS NFRAP site list</i>								
SEMS-ARCHIVE	0.500		0	0	0	NR	NR	0
<i>Federal RCRA CORRACTS facilities list</i>								
CORRACTS	1.000		0	0	0	0	NR	0
<i>Federal RCRA non-CORRACTS TSD facilities list</i>								
RCRA-TSDF	0.500		0	0	0	NR	NR	0
<i>Federal RCRA generators list</i>								
RCRA-LQG	0.250		0	1	NR	NR	NR	1
RCRA-SQG	0.250		0	3	NR	NR	NR	3
RCRA-CESQG	0.250		0	0	NR	NR	NR	0
<i>Federal institutional controls / engineering controls registries</i>								
LUCIS	0.500		0	0	0	NR	NR	0
US ENG CONTROLS	0.500		0	0	0	NR	NR	0
US INST CONTROL	0.500		0	0	0	NR	NR	0
<i>Federal ERNS list</i>								
ERNS	0.001		0	NR	NR	NR	NR	0
<i>State- and tribal - equivalent NPL RESPONSE</i>								
RESPONSE	1.000		0	0	0	0	NR	0
<i>State- and tribal - equivalent CERCLIS ENVIROSTOR</i>								
ENVIROSTOR	1.000		0	0	2	4	NR	6
<i>State and tribal landfill and/or solid waste disposal site lists</i>								
SWF/LF	0.500		0	0	0	NR	NR	0
<i>State and tribal leaking storage tank lists</i>								
LUST	0.500		1	5	18	NR	NR	24

MAP FINDINGS SUMMARY

Database	Search Distance (Miles)	Target Property	< 1/8	1/8 - 1/4	1/4 - 1/2	1/2 - 1	> 1	Total Plotted
INDIAN LUST	0.500		0	0	0	NR	NR	0
SLIC	0.500		0	0	4	NR	NR	4
HIST LUST	0.500		1	3	11	NR	NR	15
<i>State and tribal registered storage tank lists</i>								
FEMA UST	0.250		0	0	NR	NR	NR	0
UST	0.250		0	0	NR	NR	NR	0
AST	0.250		0	0	NR	NR	NR	0
INDIAN UST	0.250		0	0	NR	NR	NR	0
<i>State and tribal voluntary cleanup sites</i>								
VCP	0.500		0	0	1	NR	NR	1
INDIAN VCP	0.500		0	0	0	NR	NR	0
<i>State and tribal Brownfields sites</i>								
BROWNFIELDS	0.500		0	0	0	NR	NR	0
<u>ADDITIONAL ENVIRONMENTAL RECORDS</u>								
<i>Local Brownfield lists</i>								
US BROWNFIELDS	0.500		0	0	0	NR	NR	0
<i>Local Lists of Landfill / Solid Waste Disposal Sites</i>								
WMUDS/SWAT	0.500		0	0	0	NR	NR	0
SWRCY	0.500		0	0	0	NR	NR	0
HAULERS	0.001		0	NR	NR	NR	NR	0
INDIAN ODI	0.500		0	0	0	NR	NR	0
ODI	0.500		0	0	0	NR	NR	0
DEBRIS REGION 9	0.500		0	0	0	NR	NR	0
IHS OPEN DUMPS	0.500		0	0	0	NR	NR	0
<i>Local Lists of Hazardous waste / Contaminated Sites</i>								
US HIST CDL	0.001		0	NR	NR	NR	NR	0
HIST Cal-Sites	1.000		0	0	0	0	NR	0
SCH	0.250		0	0	NR	NR	NR	0
CDL	0.001		0	NR	NR	NR	NR	0
Toxic Pits	1.000		0	0	0	0	NR	0
US CDL	0.001		0	NR	NR	NR	NR	0
<i>Local Lists of Registered Storage Tanks</i>								
SWEEPS UST	0.250		2	2	NR	NR	NR	4
HIST UST	0.250		0	1	NR	NR	NR	1
CA FID UST	0.250		1	0	NR	NR	NR	1
<i>Local Land Records</i>								
LIENS	0.001		0	NR	NR	NR	NR	0
LIENS 2	0.001		0	NR	NR	NR	NR	0
DEED	0.500		0	0	1	NR	NR	1

MAP FINDINGS SUMMARY

Database	Search Distance (Miles)	Target Property	< 1/8	1/8 - 1/4	1/4 - 1/2	1/2 - 1	> 1	Total Plotted
Records of Emergency Release Reports								
HMIRS	0.001		0	NR	NR	NR	NR	0
CHMIRS	0.001		0	NR	NR	NR	NR	0
LDS	0.001		0	NR	NR	NR	NR	0
MCS	0.001		0	NR	NR	NR	NR	0
SPILLS 90	0.001		0	NR	NR	NR	NR	0
Other Ascertainable Records								
RCRA NonGen / NLR	0.250		0	1	NR	NR	NR	1
FUDS	1.000		0	0	0	0	NR	0
DOD	1.000		0	0	0	0	NR	0
SCRD DRYCLEANERS	0.500		0	0	0	NR	NR	0
US FIN ASSUR	0.001		0	NR	NR	NR	NR	0
EPA WATCH LIST	0.001		0	NR	NR	NR	NR	0
2020 COR ACTION	0.250		0	0	NR	NR	NR	0
TSCA	0.001		0	NR	NR	NR	NR	0
TRIS	0.001		0	NR	NR	NR	NR	0
SSTS	0.001		0	NR	NR	NR	NR	0
ROD	1.000		0	0	0	0	NR	0
RMP	0.001		0	NR	NR	NR	NR	0
RAATS	0.001		0	NR	NR	NR	NR	0
PRP	0.001		0	NR	NR	NR	NR	0
PADS	0.001		0	NR	NR	NR	NR	0
ICIS	0.001		0	NR	NR	NR	NR	0
FTTS	0.001		0	NR	NR	NR	NR	0
MLTS	0.001		0	NR	NR	NR	NR	0
COAL ASH DOE	0.001		0	NR	NR	NR	NR	0
COAL ASH EPA	0.500		0	0	0	NR	NR	0
PCB TRANSFORMER	0.001		0	NR	NR	NR	NR	0
RADINFO	0.001		0	NR	NR	NR	NR	0
HIST FTTS	0.001		0	NR	NR	NR	NR	0
DOT OPS	0.001		0	NR	NR	NR	NR	0
CONSENT	1.000		0	0	0	0	NR	0
INDIAN RESERV	0.001		0	NR	NR	NR	NR	0
FUSRAP	1.000		0	0	0	0	NR	0
UMTRA	0.500		0	0	0	NR	NR	0
LEAD SMELTERS	0.001		0	NR	NR	NR	NR	0
US AIRS	0.001		0	NR	NR	NR	NR	0
US MINES	0.250		0	0	NR	NR	NR	0
FINDS	0.001		0	NR	NR	NR	NR	0
DOCKET HWC	0.001		0	NR	NR	NR	NR	0
UXO	1.000		0	0	0	0	NR	0
CA BOND EXP. PLAN	1.000		0	0	0	0	NR	0
Cortese	0.500		0	0	0	NR	NR	0
CUPA Listings	0.250		2	9	NR	NR	NR	11
DRYCLEANERS	0.250		0	0	NR	NR	NR	0
EMI	0.001		0	NR	NR	NR	NR	0
ENF	0.001		0	NR	NR	NR	NR	0
Financial Assurance	0.001		0	NR	NR	NR	NR	0
HAZNET	0.001		0	NR	NR	NR	NR	0

MAP FINDINGS SUMMARY

Database	Search Distance (Miles)	Target Property	< 1/8	1/8 - 1/4	1/4 - 1/2	1/2 - 1	> 1	Total Plotted
HIST CORTESE	0.500		2	3	13	NR	NR	18
HWP	1.000		0	0	0	2	NR	2
HWT	0.250		0	0	NR	NR	NR	0
MINES	0.001		0	NR	NR	NR	NR	0
MWMP	0.250		0	0	NR	NR	NR	0
NPDES	0.001		0	NR	NR	NR	NR	0
PEST LIC	0.001		0	NR	NR	NR	NR	0
PROC	0.500		0	0	0	NR	NR	0
Notify 65	1.000		0	0	0	0	NR	0
SAN JOSE HAZMAT	0.250		2	6	NR	NR	NR	8
UIC	0.001		0	NR	NR	NR	NR	0
WASTEWATER PITS	0.500		0	0	0	NR	NR	0
WDS	0.001		0	NR	NR	NR	NR	0
WIP	0.250		0	0	NR	NR	NR	0
ECHO	0.001		0	NR	NR	NR	NR	0
FUELS PROGRAM	0.250		0	0	NR	NR	NR	0
ICE	0.001		0	NR	NR	NR	NR	0
ABANDONED MINES	0.001		0	NR	NR	NR	NR	0
<u>EDR HIGH RISK HISTORICAL RECORDS</u>								
<i>EDR Exclusive Records</i>								
EDR MGP	1.000		0	0	0	0	NR	0
EDR Hist Auto	0.125		11	NR	NR	NR	NR	11
EDR Hist Cleaner	0.125		0	NR	NR	NR	NR	0
<u>EDR RECOVERED GOVERNMENT ARCHIVES</u>								
<i>Exclusive Recovered Govt. Archives</i>								
RGA LF	0.001		0	NR	NR	NR	NR	0
RGA LUST	0.001		0	NR	NR	NR	NR	0
- Totals --		0	22	34	50	6	0	112

NOTES:

TP = Target Property

NR = Not Requested at this Search Distance

Sites may be listed in more than one database

MAP FINDINGS

Map ID
Direction
Distance
Elevation

Site

Database(s)

EDR ID Number
EPA ID Number

A1 **PIAZZA, JOSEPH & CHARLOTT** **HIST CORTESE** **S105026284**
North **1464 SAN CARLOS** **N/A**
< 1/8 **SAN JOSE, CA 95126**
0.032 mi.
171 ft. **Site 1 of 6 in cluster A**

Relative: HIST CORTESE:
Lower Region: CORTESE
 Facility County Code: 18
Actual: Reg By: WBC&D
118 ft. Reg Id: 6A189010N95

A2 **CHAU'S AUTOMOTIVE** **CUPA Listings** **S112345550**
NW **1470 W SAN CARLOS ST** **N/A**
< 1/8 **SAN JOSE, CA 95126**
0.039 mi.
204 ft. **Site 2 of 6 in cluster A**

Relative: CUPA SANTA CLARA:
Higher Region: SANTA CLARA
 PE#: 2202
Actual: Program Description: GENERATES < 100 KG/YR
119 ft. Latitude: 37.323339
 Longitude: -121.916627

A3 **PERFECTION TRANSMISSION** **EDR Hist Auto** **1009001900**
NW **1470 W SAN CARLOS ST** **N/A**
< 1/8 **SAN JOSE, CA**
0.039 mi.
204 ft. **Site 3 of 6 in cluster A**

Relative: EDR Historical Auto Stations:
Higher Name: SHOFNER S BRAKE SHOP
 Year: 1955
Actual: Type: AUTOMOBILE REPAIRING
119 ft.

 Name: B & P FOREIGN CARS
 Year: 1966
 Type: AUTOMOBILE REPAIRING

 Name: PERFECTION TRANSMISSION
 Year: 1975
 Type: AUTOMOBILE REPAIRING

 Name: CHAUS AUTOMOTIVE
 Year: 2001
 Address: 1470 W SAN CARLOS ST

 Name: CHAUS AUTOMOTIVE
 Year: 2002
 Address: 1470 W SAN CARLOS ST

 Name: CHAUS AUTOMOTIVE
 Year: 2003
 Address: 1470 W SAN CARLOS ST

 Name: CHAUS AUTOMOTIVE
 Year: 2004

Map ID
Direction
Distance
Elevation

MAP FINDINGS

Site

Database(s)

EDR ID Number
EPA ID Number

PERFECTION TRANSMISSION (Continued)

1009001900

Address: 1470 W SAN CARLOS ST
Name: CHAUS AUTOMOTIVE
Year: 2006
Address: 1470 W SAN CARLOS ST
Name: CHAUS AUTOMOTIVE
Year: 2010
Address: 1470 W SAN CARLOS ST
Name: CHAUS AUTOMOTIVE
Year: 2011
Address: 1470 W SAN CARLOS ST
Name: CHAUS AUTOMOTIVE
Year: 2012
Address: 1470 W SAN CARLOS ST

**A4
NW
< 1/8
0.048 mi.
256 ft.**

**MARINO S IMPORTED MOTOR REPAIR
1478 W SAN CARLOS ST
SAN JOSE, CA**

EDR Hist Auto

**1009001651
N/A**

Site 4 of 6 in cluster A

**Relative:
Higher**

EDR Historical Auto Stations:

Name: MARINO S IMPORTED MOTOR REPAIR
Year: 1966
Type: AUTOMOBILE REPAIRING

**Actual:
119 ft.**

**B5
NE
< 1/8
0.052 mi.
277 ft.**

**1430 W SAN CARLOS ST
SAN JOSE, CA 95126**

EDR Hist Auto

**1015227309
N/A**

Site 1 of 4 in cluster B

**Relative:
Lower**

EDR Historical Auto Stations:

Name: MAGIC MOTORS
Year: 2004
Address: 1430 W SAN CARLOS ST

**Actual:
117 ft.**

**B6
ENE
< 1/8
0.057 mi.
302 ft.**

**YOUNG S CHEVRON SERVICE
1400 W SAN CARLOS ST
SAN JOSE, CA**

EDR Hist Auto

**1009002002
N/A**

Site 2 of 4 in cluster B

**Relative:
Lower**

EDR Historical Auto Stations:

Name: STEVENS H L
Year: 1950
Type: GASOLINE STATIONS
Name: YOUNG S CHEVRON SERVICE
Year: 1966
Type: GASOLINE STATIONS

**Actual:
117 ft.**

MAP FINDINGS

Map ID			EDR ID Number
Direction			EPA ID Number
Distance			
Elevation	Site	Database(s)	

YOUNG S CHEVRON SERVICE (Continued)

1009002002

Name: D & L CHEVRON SERVICE
 Year: 1970
 Type: GASOLINE STATIONS

A7 North < 1/8 0.063 mi. 333 ft.	DRUM JAS 1465 W SAN CARLOS ST SAN JOSE, CA Site 5 of 6 in cluster A	EDR Hist Auto	1009001187 N/A
---	--	----------------------	---------------------------------

Relative: EDR Historical Auto Stations:
Lower Name: DRUM JAS
 Year: 1930
Actual: Type: GASOLINE AND OIL SERVICE STATIONS
 118 ft.

A8 North < 1/8 0.063 mi. 334 ft.	HERCHER AUTOMOTIVE SERVICE 1455 W SAN CARLOS ST SAN JOSE, CA Site 6 of 6 in cluster A	EDR Hist Auto	1009001873 N/A
---	--	----------------------	---------------------------------

Relative: EDR Historical Auto Stations:
Lower Name: HERCHER AUTOMOTIVE SERVICE
 Year: 1955
Actual: Type: GASOLINE STATIONS
 118 ft.

C9 WNW < 1/8 0.071 mi. 377 ft.	1500 W SAN CARLOS ST SAN JOSE, CA 95126 Site 1 of 2 in cluster C	EDR Hist Auto	1015237690 N/A
---	---	----------------------	---------------------------------

Relative: EDR Historical Auto Stations:
Higher Name: AUTO PALACE INC
 Year: 2001
Actual: Address: 1500 W SAN CARLOS ST
 119 ft.

Name: AUTO PALACE INC
 Year: 2002
 Address: 1500 W SAN CARLOS ST

Name: S BAY AUTOMOBILES LLC
 Year: 2006
 Address: 1500 W SAN CARLOS ST

Map ID
Direction
Distance
Elevation

MAP FINDINGS

Site

Database(s)

EDR ID Number
EPA ID Number

D10
ESE
< 1/8
0.077 mi.
404 ft.

OUT OF BUSINESS
361 MERIDIAN AV
SAN JOSE, CA 95125

Site 1 of 4 in cluster D

HAZNET S113039352
SAN JOSE HAZMAT N/A

Relative:
Lower

HAZNET:
envid: S113039352
Year: 1993
GEPaid: CAL000044168
Contact: D&D AUTO PARTS INC
Telephone: 4082923567
Mailing Name: Not reported
Mailing Address: 361 MERIDIAN AVE
Mailing City,St,Zip: SAN JOSE, CA 951260000
Gen County: Not reported
TSD EPA ID: CAD083166728
TSD County: Not reported
Waste Category: Oil/water separation sludge
Disposal Method: Recycler
Tons: 1.2093
Cat Decode: Not reported
Method Decode: Not reported
Facility County: Santa Clara

Actual:
118 ft.

envid: S113039352
Year: 1993
GEPaid: CAL000044168
Contact: D&D AUTO PARTS INC
Telephone: 4082923567
Mailing Name: Not reported
Mailing Address: 361 MERIDIAN AVE
Mailing City,St,Zip: SAN JOSE, CA 951260000
Gen County: Not reported
TSD EPA ID: CAD042345884
TSD County: Not reported
Waste Category: Other organic solids
Disposal Method: Not reported
Tons: 0
Cat Decode: Not reported
Method Decode: Not reported
Facility County: Santa Clara

envid: S113039352
Year: 1993
GEPaid: CAL000044168
Contact: D&D AUTO PARTS INC
Telephone: 4082923567
Mailing Name: Not reported
Mailing Address: 361 MERIDIAN AVE
Mailing City,St,Zip: SAN JOSE, CA 951260000
Gen County: Not reported
TSD EPA ID: CAD042345884
TSD County: Not reported
Waste Category: Unspecified oil-containing waste
Disposal Method: Not reported
Tons: 0.81310000000
Cat Decode: Not reported
Method Decode: Not reported

Map ID
Direction
Distance
Elevation

MAP FINDINGS

Site

Database(s)

EDR ID Number
EPA ID Number

OUT OF BUSINESS (Continued)

S113039352

Facility County: Santa Clara

SAN JOSE HAZMAT:

Date of Data: AS OF 02/07/2014
Region: SAN JOSE
File Num: 498178
Class: Auto Wrecking/Misc Simple Facility

**B11
NE
< 1/8
0.088 mi.
464 ft.**

**1425 W SAN CARLOS ST
SAN JOSE, CA 95126**

**EDR Hist Auto 1015226411
N/A**

Site 3 of 4 in cluster B

**Relative:
Lower**

EDR Historical Auto Stations:

Name: V TWIN MOTORCYCLE RENTALS
Year: 2002
Address: 1425 W SAN CARLOS ST

**Actual:
116 ft.**

**B12
ENE
< 1/8
0.090 mi.
475 ft.**

**OUT OF BUSINESS
1400 W SAN CARLOS ST
SAN JOSE, CA 95126**

**HAZNET S113790334
SAN JOSE HAZMAT N/A**

Site 4 of 4 in cluster B

**Relative:
Lower**

HAZNET:

envid: S113790334
Year: 2012
GEPaid: CAC002708072
Contact: MERIDIAN ASSOCIATES, LLC
Telephone: 4082921601
Mailing Name: Not reported
Mailing Address: 84 W SAN CARLOS ST STE 600
Mailing City,St,Zip: SAN JOSE, CA 95113
Gen County: Santa Clara
TSD EPA ID: NVT330010000
TSD County: 99
Waste Category: Not reported
Disposal Method: Landfill Or Surface Impoundment That Will Be Closed As Landfill(To Include On-Site Treatment And/Or Stabilization)
Tons: 0.25
Cat Decode: Not reported
Method Decode: Not reported
Facility County: Santa Clara

**Actual:
116 ft.**

envid: S113790334
Year: 2012
GEPaid: CAC002708072
Contact: MERIDIAN ASSOCIATES, LLC
Telephone: 4082921601
Mailing Name: Not reported
Mailing Address: 84 W SAN CARLOS ST STE 600
Mailing City,St,Zip: SAN JOSE, CA 95113
Gen County: Santa Clara
TSD EPA ID: CAD982042475
TSD County: Solano

Map ID
Direction
Distance
Elevation

MAP FINDINGS

Site

Database(s)

EDR ID Number
EPA ID Number

OUT OF BUSINESS (Continued)

S113790334

Waste Category: Not reported
Disposal Method: Landfill Or Surface Impoundment That Will Be Closed As Landfill(To Include On-Site Treatment And/Or Stabilization)
Tons: 20
Cat Decode: Not reported
Method Decode: Not reported
Facility County: Santa Clara

SAN JOSE HAZMAT:

Date of Data: AS OF 02/07/2014
Region: SAN JOSE
File Num: 412018
Class: Auto Repair

**C13
WNW
< 1/8
0.091 mi.
483 ft.**

**1520 W SAN CARLOS ST
SAN JOSE, CA 95126
Site 2 of 2 in cluster C**

**EDR Hist Auto 1015242488
N/A**

**Relative:
Higher
Actual:
119 ft.**

EDR Historical Auto Stations:
Name: YANKEE ENGINEUNITY
Year: 2002
Address: 1520 W SAN CARLOS ST

**D14
SE
< 1/8
0.093 mi.
493 ft.**

**MURPHY, HARRY L INC
1418 DOUGLAS ST
SAN JOSE, CA
Site 2 of 4 in cluster D**

**SWEEPS UST S106929740
N/A**

**Relative:
Higher
Actual:
120 ft.**

SWEEPS UST:
Status: Not reported
Comp Number: 404457
Number: Not reported
Board Of Equalization: Not reported
Referral Date: Not reported
Action Date: Not reported
Created Date: Not reported
Owner Tank Id: Not reported
SWRCB Tank Id: 43-060-404457-000001
Tank Status: Not reported
Capacity: 2000
Active Date: Not reported
Tank Use: M.V. FUEL
STG: PRODUCT
Content: REG UNLEADED
Number Of Tanks: 1

Map ID
Direction
Distance
Elevation

MAP FINDINGS

Site

Database(s)

EDR ID Number
EPA ID Number

E15
ENE
< 1/8
0.097 mi.
514 ft.

HARRY L MURPHY INC
363 MENDIAN
SAN JOSE, CA 95126
Site 1 of 3 in cluster E

SWEEPS UST **S101594610**
CA FID UST **N/A**

Relative:
Lower

SWEEPS UST:
Status: Not reported
Comp Number: 94567
Number: Not reported
Board Of Equalization: Not reported
Referral Date: Not reported
Action Date: Not reported
Created Date: Not reported
Owner Tank Id: Not reported
SWRCB Tank Id: 43-060-094567-000001
Tank Status: Not reported
Capacity: 500
Active Date: Not reported
Tank Use: M.V. FUEL
STG: PRODUCT
Content: REG UNLEADED
Number Of Tanks: 1

Actual:
116 ft.

CA FID UST:
Facility ID: 43011941
Regulated By: UTNKI
Regulated ID: Not reported
Cortese Code: Not reported
SIC Code: Not reported
Facility Phone: 4082952900
Mail To: Not reported
Mailing Address: P O BOX
Mailing Address 2: Not reported
Mailing City,St,Zip: SAN JOSE 95126
Contact: Not reported
Contact Phone: Not reported
DUNs Number: Not reported
NPDES Number: Not reported
EPA ID: Not reported
Comments: Not reported
Status: Inactive

D16
SE
< 1/8
0.099 mi.
525 ft.

KEVIN W CALVERT DDS INC
373 MERIDIAN AV 1
SAN JOSE, CA 95126
Site 3 of 4 in cluster D

CUPA Listings **S112346009**
N/A

Relative:
Higher

CUPA SANTA CLARA:
Region: SANTA CLARA
PE#: 2202
Program Description: GENERATES < 100 KG/YR
Latitude: 37.321435
Longitude: -121.913892

Actual:
119 ft.

Map ID
Direction
Distance
Elevation

MAP FINDINGS

Site

Database(s)

EDR ID Number
EPA ID Number

D17
SE
< 1/8
0.099 mi.
525 ft.

AUTO TRI SPECIALISTS
373 MERIDIAN AVE
SAN JOSE, CA
Site 4 of 4 in cluster D

EDR Hist Auto **1009002062**
N/A

Relative:
Higher

Actual:
119 ft.

EDR Historical Auto Stations:
Name: AUTO TRI SPECIALISTS
Year: 1966
Type: AUTOMOBILE REPAIRING

Name: AUTO TRI SPECIALISTS
Year: 1970
Type: AUTOMOBILE REPAIRING

Name: KEITH TIRE & BRAKE
Year: 1975
Type: AUTOMOBILE REPAIRING

E18
ENE
< 1/8
0.102 mi.
539 ft.

GORDON & SILVA
305 MERIDIAN AVE
SAN JOSE, CA 95126
Site 2 of 3 in cluster E

LUST **U001602904**
HIST LUST **N/A**
HIST CORTESE

Relative:
Lower

Actual:
116 ft.

LUST:
Region: STATE
Global Id: T0608500690
Latitude: 37.3230247453587
Longitude: -121.914038658142
Case Type: LUST Cleanup Site
Status: Completed - Case Closed
Status Date: 03/11/1991
Lead Agency: SANTA CLARA COUNTY LOP
Case Worker: UST
Local Agency: SANTA CLARA COUNTY LOP
RB Case Number: Not reported
LOC Case Number: Not reported
File Location: All Files are on GeoTracker or in the Local Agency Database
Potential Media Affect: Soil
Potential Contaminants of Concern: Gasoline
Site History: Not reported

Click here to access the California GeoTracker records for this facility:

Contact:
Global Id: T0608500690
Contact Type: Regional Board Caseworker
Contact Name: Regional Water Board
Organization Name: SAN FRANCISCO BAY RWQCB (REGION 2)
Address: 1515 CLAY ST SUITE 1400
City: OAKLAND
Email: Not reported
Phone Number: Not reported

Global Id: T0608500690
Contact Type: Local Agency Caseworker
Contact Name: UST CASE WORKER
Organization Name: SANTA CLARA COUNTY LOP
Address: 1555 Berger Drive, Suite 300

Map ID
Direction
Distance
Elevation

MAP FINDINGS

Site

Database(s)

EDR ID Number
EPA ID Number

GORDON & SILVA (Continued)

U001602904

City: SAN JOSE
Email: Not reported
Phone Number: 4089183400

Status History:

Global Id: T0608500690
Status: Completed - Case Closed
Status Date: 03/11/1991

Global Id: T0608500690
Status: Open - Case Begin Date
Status Date: 04/28/1988

Global Id: T0608500690
Status: Open - Site Assessment
Status Date: 02/04/1991

Regulatory Activities:

Global Id: T0608500690
Action Type: ENFORCEMENT
Date: 02/14/1991
Action: Notice of Responsibility - #39554

Global Id: T0608500690
Action Type: Other
Date: 04/28/1988
Action: Leak Reported

Global Id: T0608500690
Action Type: ENFORCEMENT
Date: 03/11/1991
Action: Closure/No Further Action Letter

Global Id: T0608500690
Action Type: REMEDIATION
Date: 04/28/1988
Action: Excavation

Global Id: T0608500690
Action Type: RESPONSE
Date: 08/15/1990
Action: Other Report / Document

LUST REG 2:

Region: 2
Facility Id: Not reported
Facility Status: Case Closed
Case Number: 07S1W13J01f
How Discovered: Not reported
Leak Cause: Not reported
Leak Source: Not reported
Date Leak Confirmed: Not reported
Oversight Program: LUST
Prelim. Site Assessment Workplan Submitted: Not reported
Preliminary Site Assessment Began: 2/4/1991

Map ID
Direction
Distance
Elevation

MAP FINDINGS

Site

Database(s)

EDR ID Number
EPA ID Number

GORDON & SILVA (Continued)

U001602904

Pollution Characterization Began: Not reported
Pollution Remediation Plan Submitted: Not reported
Date Remediation Action Underway: Not reported
Date Post Remedial Action Monitoring Began: Not reported

LUST SANTA CLARA:

Region: SANTA CLARA
SCVWD ID: 07S1W13J01F
Date Closed: 03/11/1991
EDR Link ID: 07S1W13J01F

HIST LUST SANTA CLARA:

Region: SANTA CLARA
Region Code: 2
SCVWD ID: 07S1W13J01
Oversite Agency: SCVWD
Date Listed: 1989-01-01 00:00:00
Closed Date: 1991-03-11 00:00:00

HIST CORTESE:

Region: CORTESE
Facility County Code: 43
Reg By: LTNKA
Reg Id: 43-0658

**E19
NE
< 1/8
0.110 mi.
582 ft.**

**HALL RANDOLPH
1401 W SAN CARLOS ST
SAN JOSE, CA
Site 3 of 3 in cluster E**

**EDR Hist Auto 1009002683
N/A**

**Relative:
Lower
Actual:
116 ft.**

EDR Historical Auto Stations:

Name: ROBERTSON G A
Year: 1930
Type: GASOLINE AND OIL SERVICE STATIONS

Name: HALL RANDOLPH
Year: 1935
Type: GASOLINE AND OIL SERVICE STATIONS

Name: HALL RANDOLPH
Year: 1940
Type: GASOLINE AND OIL SERVICE STATIONS

**20
WNW
1/8-1/4
0.136 mi.
716 ft.**

**A-1 EASY RENT-A-CAR INC
306 S BUENA VISTA AV B
SAN JOSE, CA 95126**

**CUPA Listings S112345233
N/A**

**Relative:
Higher
Actual:
120 ft.**

CUPA SANTA CLARA:

Region: SANTA CLARA
PE#: 2201
Program Description: GENERATES WASTE OIL ONLY
Latitude: 37.323199

Map ID
Direction
Distance
Elevation

MAP FINDINGS

Site

Database(s)

EDR ID Number
EPA ID Number

A-1 EASY RENT-A-CAR INC (Continued)

S112345233

Longitude: -121.918887

**F21
SE
1/8-1/4
0.141 mi.
743 ft.**

**BERT MARTIN'S BODY SHOP
403 MERIDIAN AVE
SAN JOSE, CA 95126**

**RCRA-SQG 1000393013
FINDS CAD981170350
ECHO**

Site 1 of 2 in cluster F

**Relative:
Higher**

RCRA-SQG:

Date form received by agency: 01/16/1986

Facility name: BERT MARTIN'S BODY SHOP

Facility address: 403 MERIDIAN AVE
SAN JOSE, CA 95126

EPA ID: CAD981170350

Mailing address: MERIDIAN AVE
SAN JOSE, CA 95126

Contact: ENVIRONMENTAL MANAGER

Contact address: 403 MERIDIAN AVE
SAN JOSE, CA 95126

Contact country: US

Contact telephone: (408) 286-3050

Contact email: Not reported

EPA Region: 09

Classification: Small Small Quantity Generator

Description: Handler: generates more than 100 and less than 1000 kg of hazardous waste during any calendar month and accumulates less than 6000 kg of hazardous waste at any time; or generates 100 kg or less of hazardous waste during any calendar month, and accumulates more than 1000 kg of hazardous waste at any time

Owner/Operator Summary:

Owner/operator name: BERT MARTIN
Owner/operator address: NOT REQUIRED
NOT REQUIRED, ME 99999

Owner/operator country: Not reported
Owner/operator telephone: (415) 555-1212

Legal status: Private

Owner/Operator Type: Owner

Owner/Op start date: Not reported

Owner/Op end date: Not reported

Owner/operator name: NOT REQUIRED
Owner/operator address: NOT REQUIRED
NOT REQUIRED, ME 99999

Owner/operator country: Not reported
Owner/operator telephone: (415) 555-1212

Legal status: Private

Owner/Operator Type: Operator

Owner/Op start date: Not reported

Owner/Op end date: Not reported

Handler Activities Summary:

U.S. importer of hazardous waste: No

Mixed waste (haz. and radioactive): No

Recycler of hazardous waste: No

Transporter of hazardous waste: No

Treater, storer or disposer of HW: No

Map ID
 Direction
 Distance
 Elevation

MAP FINDINGS

Site

Database(s)

EDR ID Number
 EPA ID Number

BERT MARTIN'S BODY SHOP (Continued)

1000393013

Underground injection activity: No
 On-site burner exemption: No
 Furnace exemption: No
 Used oil fuel burner: No
 Used oil processor: No
 User oil refiner: No
 Used oil fuel marketer to burner: No
 Used oil Specification marketer: No
 Used oil transfer facility: No
 Used oil transporter: No

Violation Status: No violations found

FINDS:

Registry ID: 110002681205

Environmental Interest/Information System

RCRAInfo is a national information system that supports the Resource Conservation and Recovery Act (RCRA) program through the tracking of events and activities related to facilities that generate, transport, and treat, store, or dispose of hazardous waste. RCRAInfo allows RCRA program staff to track the notification, permit, compliance, and corrective action activities required under RCRA.

ECHO:

Envid: 1000393013
 Registry ID: 110002681205
 DFR URL: http://echo.epa.gov/detailed_facility_report?fid=110002681205

G22
NE
 1/8-1/4
 0.141 mi.
 744 ft.

THUTAM T NGUYEN DDS
259 MERIDIAN AV 7
SAN JOSE, CA 95126
 Site 1 of 2 in cluster G

CUPA Listings S103647209
N/A

Relative:
Lower

CUPA SANTA CLARA:
 Region: SANTA CLARA
 PE#: 2271

Actual:
114 ft.

Program Description: SILVER WASTE ONLY <100 KG/MO
 Latitude: 37.324305
 Longitude: -121.913944

G23
NE
 1/8-1/4
 0.141 mi.
 744 ft.

THUY G TRUONG DDS
259 MERIDIAN AV 18
SAN JOSE, CA 95126
 Site 2 of 2 in cluster G

CUPA Listings S112346993
N/A

Relative:
Lower

CUPA SANTA CLARA:
 Region: SANTA CLARA
 PE#: 2271

Actual:
114 ft.

Program Description: SILVER WASTE ONLY <100 KG/MO
 Latitude: 37.324305
 Longitude: -121.913944

MAP FINDINGS

Map ID Direction Distance Elevation	Site	Database(s)	EDR ID Number EPA ID Number
H24 SW 1/8-1/4 0.141 mi. 745 ft.	SJWC-BUENA VISTA STATION 420 S BUENA VISTA AV SAN JOSE, CA 95126 Site 1 of 2 in cluster H	CUPA Listings	S112346716 N/A
Relative: Higher	CUPA SANTA CLARA: Region: SANTA CLARA PE#: BP01 Actual: 124 ft. Program Description: HMBP FACILITY, 1-3 CHEMICALS Latitude: 37.321194 Longitude: -121.918859		
H25 SW 1/8-1/4 0.141 mi. 745 ft.	S J WATER CO BUENA VISTA 420 BUENA VISTA AV SAN JOSE, CA 95128 Site 2 of 2 in cluster H	SAN JOSE HAZMAT	S103176730 N/A
Relative: Higher	SAN JOSE HAZMAT: Region: SAN JOSE File Num: 407093 Actual: 124 ft. Class: Misc. Complex firms and labs		
I26 ENE 1/8-1/4 0.151 mi. 797 ft.	WALGREENS 3754 1399 W SAN CARLOS SAN JOSE, CA 95126 Site 1 of 5 in cluster I	RCRA-SQG FINDS SAN JOSE HAZMAT ECHO	1001122752 CAR000015859
Relative: Lower	RCRA-SQG: Date form received by agency: 06/09/2014 Facility name: WALGREENS #3754 Actual: 115 ft. Facility address: 1399 W SAN CARLOS ST SAN JOSE, CA 95126 EPA ID: CAR000015859 Mailing address: GREY HAWK CT, STE 200 CARLSBAD, CA 92010 Contact: KARINA E ROMERO Contact address: N LAKE AVE PASADENA, CA 91101 Contact country: Not reported Contact telephone: (760) 602-8887 Contact email: KROMERO@3ECOMPANY.COM EPA Region: 09 Classification: Small Small Quantity Generator Description: Handler: generates more than 100 and less than 1000 kg of hazardous waste during any calendar month and accumulates less than 6000 kg of hazardous waste at any time; or generates 100 kg or less of hazardous waste during any calendar month, and accumulates more than 1000 kg of hazardous waste at any time		
	Owner/Operator Summary: Owner/operator name: ALFRED BENZO Owner/operator address: ALUM ROCK AVE SAN JOSE, CA 95127 Owner/operator country: Not reported Owner/operator telephone: (408) 292-1166		

Map ID
Direction
Distance
Elevation

MAP FINDINGS

Site

Database(s)

EDR ID Number
EPA ID Number

WALGREENS 3754 (Continued)

1001122752

Legal status: Private
Owner/Operator Type: Owner
Owner/Op start date: 11/07/2002
Owner/Op end date: Not reported

Owner/operator name: WALGREENS 3754
Owner/operator address: 1399 W SAN CARLOS
SAN JOSE, CA 95126

Owner/operator country: Not reported
Owner/operator telephone: (408) 971-3090

Legal status: Private
Owner/Operator Type: Owner
Owner/Op start date: Not reported
Owner/Op end date: Not reported

Owner/operator name: WALGREEN CO
Owner/operator address: Not reported
Not reported

Owner/operator country: Not reported
Owner/operator telephone: Not reported

Legal status: Private
Owner/Operator Type: Operator
Owner/Op start date: 11/07/2002
Owner/Op end date: Not reported

Handler Activities Summary:

U.S. importer of hazardous waste: No
Mixed waste (haz. and radioactive): No
Recycler of hazardous waste: No
Transporter of hazardous waste: No
Treater, storer or disposer of HW: No
Underground injection activity: No
On-site burner exemption: No
Furnace exemption: No
Used oil fuel burner: No
Used oil processor: No
User oil refiner: No
Used oil fuel marketer to burner: No
Used oil Specification marketer: No
Used oil transfer facility: No
Used oil transporter: No

. Waste code: D001
. Waste name: IGNITABLE WASTE

. Waste code: D002
. Waste name: CORROSIVE WASTE

. Waste code: D007
. Waste name: CHROMIUM

. Waste code: D009
. Waste name: MERCURY

. Waste code: D010
. Waste name: SELENIUM

Map ID
Direction
Distance
Elevation

MAP FINDINGS

Site

Database(s)

EDR ID Number
EPA ID Number

WALGREENS 3754 (Continued)

1001122752

- . Waste code: D024
- . Waste name: M-CRESOL

- . Waste code: P001
- . Waste name: 2H-1-BENZOPYRAN-2-ONE, 4-HYDROXY-3-(3-OXO-1-PHENYLBUTYL)-, & SALTS, WHEN PRESENT AT CONCENTRATIONS GREATER THAN 0.3% (OR) WARFARIN, & SALTS, WHEN PRESENT AT CONCENTRATIONS GREATER THAN 0.3%

- . Waste code: P075
- . Waste name: NICOTINE, & SALTS (OR) PYRIDINE, 3-(1-METHYL-2-PYRROLIDINYL)-,(S)-, & SALTS

- . Waste code: U034
- . Waste name: ACETALDEHYDE, TRICHLORO- (OR) CHLORAL

- . Waste code: U165
- . Waste name: NAPHTHALENE

Historical Generators:

Date form received by agency: 02/07/2002
Site name: WALGREENS 3754
Classification: Large Quantity Generator

Date form received by agency: 02/07/2002
Site name: WALGREENS 3754
Classification: Small Quantity Generator

Date form received by agency: 10/24/1996
Site name: WALGREENS 3754
Classification: Small Quantity Generator

Violation Status: No violations found

FINDS:

Registry ID: 110002914570

Environmental Interest/Information System

California Hazardous Waste Tracking System - Datamart (HWTS-DATAMART) provides California with information on hazardous waste shipments for generators, transporters, and treatment, storage, and disposal facilities.

RCRAInfo is a national information system that supports the Resource Conservation and Recovery Act (RCRA) program through the tracking of events and activities related to facilities that generate, transport, and treat, store, or dispose of hazardous waste. RCRAInfo allows RCRA program staff to track the notification, permit, compliance, and corrective action activities required under RCRA.

STATE MASTER

HAZARDOUS WASTE BIENNIAL REPORTER

SAN JOSE HAZMAT:

Region: SAN JOSE

Map ID
Direction
Distance
Elevation

MAP FINDINGS

Site

Database(s)

EDR ID Number
EPA ID Number

WALGREENS 3754 (Continued)

1001122752

File Num: 440031
Class: Auto Wrecking/Misc Simple Facility

ECHO:
Envid: 1001122752
Registry ID: 110002914570
DFR URL: http://echo.epa.gov/detailed_facility_report?fid=110002914570

**I27
ENE
1/8-1/4
0.151 mi.
797 ft.**

**WALGREENS #3754
1399 W SAN CARLOS ST
SAN JOSE, CA 95126**

**CUPA Listings S109433333
N/A**

Site 2 of 5 in cluster I

**Relative:
Lower**

CUPA SANTA CLARA:
Region: SANTA CLARA
PE#: 2206
Program Description: GENERATES 5 TO <25 TONS/YR
Latitude: 37.323923
Longitude: -121.913300

**Actual:
115 ft.**

Region: SANTA CLARA
PE#: BP01
Program Description: HMBP FACILITY, 1-3 CHEMICALS
Latitude: 37.323923
Longitude: -121.913300

**F28
SE
1/8-1/4
0.155 mi.
821 ft.**

**AJ SERVICE STATION
404 MERIDIAN
SAN JOSE, CA 95125**

**LUST S102628258
HIST LUST
SWEEPS UST
HIST CORTESE
N/A**

Site 2 of 2 in cluster F

**Relative:
Higher**

LUST:
Region: STATE
Global Id: T0608500085
Latitude: 37.3206016492002
Longitude: -121.913416385651
Case Type: LUST Cleanup Site
Status: Completed - Case Closed
Status Date: 08/30/2004
Lead Agency: SANTA CLARA COUNTY LOP
Case Worker: UST
Local Agency: SANTA CLARA COUNTY LOP
RB Case Number: Not reported
LOC Case Number: Not reported
File Location: All Files are on GeoTracker or in the Local Agency Database
Potential Media Affect: Other Groundwater (uses other than drinking water)
Potential Contaminants of Concern: Gasoline
Site History: Not reported

**Actual:
120 ft.**

Click here to access the California GeoTracker records for this facility:

Contact:
Global Id: T0608500085
Contact Type: Regional Board Caseworker

Map ID
Direction
Distance
Elevation

MAP FINDINGS

Site

Database(s)

EDR ID Number
EPA ID Number

AJ SERVICE STATION (Continued)

S102628258

Contact Name: Regional Water Board
Organization Name: SAN FRANCISCO BAY RWQCB (REGION 2)
Address: 1515 CLAY ST SUITE 1400
City: OAKLAND
Email: Not reported
Phone Number: Not reported

Global Id: T0608500085
Contact Type: Local Agency Caseworker
Contact Name: UST CASE WORKER
Organization Name: SANTA CLARA COUNTY LOP
Address: 1555 Berger Drive, Suite 300
City: SAN JOSE
Email: Not reported
Phone Number: 4089183400

Status History:

Global Id: T0608500085
Status: Completed - Case Closed
Status Date: 08/30/2004

Global Id: T0608500085
Status: Open - Case Begin Date
Status Date: 09/27/1990

Global Id: T0608500085
Status: Open - Site Assessment
Status Date: 09/27/1990

Regulatory Activities:

Global Id: T0608500085
Action Type: RESPONSE
Date: 12/24/2003
Action: Other Workplan

Global Id: T0608500085
Action Type: RESPONSE
Date: 11/03/2003
Action: Soil and Water Investigation Workplan

Global Id: T0608500085
Action Type: RESPONSE
Date: 09/22/2001
Action: Corrective Action Plan / Remedial Action Plan

Global Id: T0608500085
Action Type: RESPONSE
Date: 11/01/1990
Action: Unauthorized Release Form

Global Id: T0608500085
Action Type: ENFORCEMENT
Date: 04/07/1991
Action: Notice of Responsibility - #39812

Global Id: T0608500085

Map ID
Direction
Distance
Elevation

MAP FINDINGS

Site

Database(s)

EDR ID Number
EPA ID Number

AJ SERVICE STATION (Continued)

S102628258

Action Type: ENFORCEMENT
Date: 01/06/2004
Action: Staff Letter - #42910

Global Id: T0608500085
Action Type: RESPONSE
Date: 03/09/2004
Action: Other Report / Document

Global Id: T0608500085
Action Type: RESPONSE
Date: 08/24/2001
Action: Interim Remedial Action Report

Global Id: T0608500085
Action Type: Other
Date: 11/01/1990
Action: Leak Reported

Global Id: T0608500085
Action Type: RESPONSE
Date: 04/16/2004
Action: Risk Assessment Report

Global Id: T0608500085
Action Type: RESPONSE
Date: 04/30/2002
Action: Monitoring Report - Quarterly

Global Id: T0608500085
Action Type: RESPONSE
Date: 10/27/1999
Action: Monitoring Report - Quarterly

Global Id: T0608500085
Action Type: ENFORCEMENT
Date: 08/30/2004
Action: Closure/No Further Action Letter

Global Id: T0608500085
Action Type: RESPONSE
Date: 05/28/2000
Action: Other Workplan

Global Id: T0608500085
Action Type: RESPONSE
Date: 02/11/2000
Action: Other Workplan

Global Id: T0608500085
Action Type: RESPONSE
Date: 05/03/1999
Action: Other Workplan

Global Id: T0608500085
Action Type: ENFORCEMENT
Date: 10/15/1999

Map ID
Direction
Distance
Elevation

MAP FINDINGS

Site

Database(s)

EDR ID Number
EPA ID Number

AJ SERVICE STATION (Continued)

S102628258

Action: Staff Letter - #25286

Global Id: T0608500085
Action Type: RESPONSE
Date: 09/28/1990
Action: Other Report / Document

Global Id: T0608500085
Action Type: RESPONSE
Date: 07/21/2001
Action: Other Report / Document

Global Id: T0608500085
Action Type: RESPONSE
Date: 08/26/2004
Action: Correspondence

Global Id: T0608500085
Action Type: RESPONSE
Date: 07/31/1994
Action: Other Workplan

Global Id: T0608500085
Action Type: ENFORCEMENT
Date: 01/25/1999
Action: Staff Letter - #25284

Global Id: T0608500085
Action Type: ENFORCEMENT
Date: 12/18/1998
Action: Staff Letter - #25281

Global Id: T0608500085
Action Type: ENFORCEMENT
Date: 07/17/1995
Action: Staff Letter - #25278

Global Id: T0608500085
Action Type: ENFORCEMENT
Date: 12/23/1998
Action: Warning Letter - #25283

Global Id: T0608500085
Action Type: ENFORCEMENT
Date: 12/01/2001
Action: Staff Letter - #37724

Global Id: T0608500085
Action Type: RESPONSE
Date: 10/03/2001
Action: Other Report / Document

Global Id: T0608500085
Action Type: RESPONSE
Date: 01/10/2003
Action: Other Report / Document

Map ID
Direction
Distance
Elevation

MAP FINDINGS

Site

Database(s)

EDR ID Number
EPA ID Number

AJ SERVICE STATION (Continued)

S102628258

Global Id: T0608500085
Action Type: RESPONSE
Date: 12/29/2003
Action: Soil Vapor Intrusion Investigation Workplan

Global Id: T0608500085
Action Type: RESPONSE
Date: 05/01/1991
Action: Tank Removal Report / UST Sampling Report

Global Id: T0608500085
Action Type: RESPONSE
Date: 04/30/1999
Action: Monitoring Report - Quarterly

Global Id: T0608500085
Action Type: RESPONSE
Date: 10/15/1999
Action: Soil and Water Investigation Report

Global Id: T0608500085
Action Type: RESPONSE
Date: 03/19/2001
Action: Correspondence

Global Id: T0608500085
Action Type: RESPONSE
Date: 06/03/2003
Action: Soil and Water Investigation Workplan

Global Id: T0608500085
Action Type: RESPONSE
Date: 03/24/2003
Action: Monitoring Report - Quarterly

Global Id: T0608500085
Action Type: RESPONSE
Date: 07/10/2003
Action: Well Destruction Report

Global Id: T0608500085
Action Type: RESPONSE
Date: 09/28/1990
Action: Other Report / Document

Global Id: T0608500085
Action Type: RESPONSE
Date: 01/14/2003
Action: Remedial Progress Report

Global Id: T0608500085
Action Type: RESPONSE
Date: 01/27/2003
Action: Correspondence

Map ID
Direction
Distance
Elevation

MAP FINDINGS

Site

Database(s)

EDR ID Number
EPA ID Number

AJ SERVICE STATION (Continued)

S102628258

LUST REG 2:

Region: 2
Facility Id: Not reported
Facility Status: Case Closed
Case Number: 07S1E18M03f
How Discovered: Not reported
Leak Cause: Not reported
Leak Source: Not reported
Date Leak Confirmed: Not reported
Oversight Program: LUST
Prelim. Site Assessment Wokplan Submitted: Not reported
Preliminary Site Assessment Began: 9/27/1990
Pollution Characterization Began: Not reported
Pollution Remediation Plan Submitted: Not reported
Date Remediation Action Underway: Not reported
Date Post Remedial Action Monitoring Began: Not reported

LUST SANTA CLARA:

Region: SANTA CLARA
SCVWD ID: 07S1E18M03F
Date Closed: 08/30/2004
EDR Link ID: 07S1E18M03F

HIST LUST SANTA CLARA:

Region: SANTA CLARA
Region Code: 2
SCVWD ID: 07S1E18M03
Oversite Agency: SCVWD
Date Listed: 1991-03-28 00:00:00
Closed Date: 2004-08-30 00:00:00

SWEEPS UST:

Status: Not reported
Comp Number: 401890
Number: Not reported
Board Of Equalization: Not reported
Referral Date: Not reported
Action Date: Not reported
Created Date: Not reported
Owner Tank Id: Not reported
SWRCB Tank Id: 43-060-401890-000001
Tank Status: Not reported
Capacity: 10000
Active Date: Not reported
Tank Use: M.V. FUEL
STG: PRODUCT
Content: REG UNLEADED
Number Of Tanks: 4

Status: Not reported
Comp Number: 401890
Number: Not reported
Board Of Equalization: Not reported
Referral Date: Not reported
Action Date: Not reported

Map ID
Direction
Distance
Elevation

MAP FINDINGS

Site

Database(s)

EDR ID Number
EPA ID Number

AJ SERVICE STATION (Continued)

S102628258

Created Date: Not reported
Owner Tank Id: Not reported
SWRCB Tank Id: 43-060-401890-000002
Tank Status: Not reported
Capacity: 5000
Active Date: Not reported
Tank Use: M.V. FUEL
STG: PRODUCT
Content: LEADED
Number Of Tanks: Not reported

Status: Not reported
Comp Number: 401890
Number: Not reported
Board Of Equalization: Not reported
Referral Date: Not reported
Action Date: Not reported
Created Date: Not reported
Owner Tank Id: Not reported
SWRCB Tank Id: 43-060-401890-000003
Tank Status: Not reported
Capacity: 7000
Active Date: Not reported
Tank Use: M.V. FUEL
STG: PRODUCT
Content: DIESEL
Number Of Tanks: Not reported

Status: Not reported
Comp Number: 401890
Number: Not reported
Board Of Equalization: Not reported
Referral Date: Not reported
Action Date: Not reported
Created Date: Not reported
Owner Tank Id: Not reported
SWRCB Tank Id: 43-060-401890-000004
Tank Status: Not reported
Capacity: 500
Active Date: Not reported
Tank Use: OIL
STG: WASTE
Content: Not reported
Number Of Tanks: Not reported

HIST CORTESE:
Region: CORTESE
Facility County Code: 43
Reg By: LTNKA
Reg Id: 43-0013

Map ID
Direction
Distance
Elevation

MAP FINDINGS

Site

Database(s)

EDR ID Number
EPA ID Number

I29
ENE
1/8-1/4
0.167 mi.
882 ft.

DBA PRECISION TUNE AUTO CARE
1353 W SAN CARLOS ST
SAN JOSE, CA 95126

CUPA Listings
HAZNET
SAN JOSE HAZMAT

S104857480
N/A

Site 3 of 5 in cluster I

Relative:
Lower

CUPA SANTA CLARA:

Region: SANTA CLARA
PE#: 2205

Actual:
115 ft.

Program Description: GENERATES 100 KG YR TO <5 TONS/YR
Latitude: 37.323647
Longitude: -121.912824

Region: SANTA CLARA
PE#: BP02
Program Description: HMBP FACILITY, 4-6 CHEMICALS
Latitude: 37.323647
Longitude: -121.912824

HAZNET:

envid: S104857480
Year: 2015
GEPaid: CAL000375115
Contact: JOHN SCAIANO
Telephone: 4089988863
Mailing Name: Not reported
Mailing Address: 1353 WEST SAN CARLOS STREET
Mailing City,St,Zip: SAN JOSE, CA 951260000
Gen County: Santa Clara
TSD EPA ID: CAD059494310
TSD County: Santa Clara
Waste Category: Other organic solids
Disposal Method: Storage, Bulking, And/Or Transfer Off Site--No Treatment/Reovery (H010-H129) Or (H131-H135)
Tons: 0.05
Cat Decode: Other organic solids
Method Decode: Storage, Bulking, And/Or Transfer Off Site--No Treatment/Reovery (H010-H129) Or (H131-H135)
Facility County: Santa Clara

envid: S104857480
Year: 2012
GEPaid: CAL000375115
Contact: JOHN SCAIANO
Telephone: 4082507098
Mailing Name: Not reported
Mailing Address: 1262 ALMA CT
Mailing City,St,Zip: SAN JOSE, CA 95112
Gen County: Santa Clara
TSD EPA ID: CAD980887418
TSD County: Alameda
Waste Category: Not reported
Disposal Method: Storage, Bulking, And/Or Transfer Off Site--No Treatment/Reovery (H010-H129) Or (H131-H135)
Tons: 0.1
Cat Decode: Not reported
Method Decode: Not reported
Facility County: Santa Clara

Map ID
Direction
Distance
Elevation

MAP FINDINGS

Site

Database(s)

EDR ID Number
EPA ID Number

DBA PRECISION TUNE AUTO CARE (Continued)

S104857480

SAN JOSE HAZMAT:

Region: SAN JOSE
File Num: 408499
Class: Auto Wrecking/Misc Simple Facility

I30
ENE
1/8-1/4
0.167 mi.
882 ft.

MARK MORRIS TIRES
1353 W SAN CARLOS ST
SAN JOSE, CA 95126

Site 4 of 5 in cluster I

LUST S102433012
HIST LUST N/A

Relative:
Lower

LUST:

Actual:
115 ft.

Region: STATE
Global Id: T0608500868
Latitude: 37.3237414208003
Longitude: -121.912794113159
Case Type: LUST Cleanup Site
Status: Completed - Case Closed
Status Date: 08/26/1991
Lead Agency: SANTA CLARA COUNTY LOP
Case Worker: UST
Local Agency: SANTA CLARA COUNTY LOP
RB Case Number: Not reported
LOC Case Number: Not reported
File Location: All Files are on GeoTracker or in the Local Agency Database
Potential Media Affect: Soil
Potential Contaminants of Concern: Gasoline
Site History: Not reported

Click here to access the California GeoTracker records for this facility:

Contact:

Global Id: T0608500868
Contact Type: Regional Board Caseworker
Contact Name: Regional Water Board
Organization Name: SAN FRANCISCO BAY RWQCB (REGION 2)
Address: 1515 CLAY ST SUITE 1400
City: OAKLAND
Email: Not reported
Phone Number: Not reported

Global Id: T0608500868
Contact Type: Local Agency Caseworker
Contact Name: UST CASE WORKER
Organization Name: SANTA CLARA COUNTY LOP
Address: 1555 Berger Drive, Suite 300
City: SAN JOSE
Email: Not reported
Phone Number: 4089183400

Status History:

Global Id: T0608500868
Status: Completed - Case Closed
Status Date: 08/26/1991

Global Id: T0608500868
Status: Open - Case Begin Date

Map ID
Direction
Distance
Elevation

MAP FINDINGS

Site

Database(s)

EDR ID Number
EPA ID Number

MARK MORRIS TIRES (Continued)

S102433012

Status Date: 07/02/1991

Global Id: T0608500868
Status: Open - Site Assessment
Status Date: 07/02/1991

Regulatory Activities:

Global Id: T0608500868
Action Type: REMEDIATION
Date: 07/02/1991
Action: Excavation

Global Id: T0608500868
Action Type: Other
Date: 07/02/1991
Action: Leak Reported

Global Id: T0608500868
Action Type: ENFORCEMENT
Date: 08/14/1991
Action: Notice of Responsibility - #39851

Global Id: T0608500868
Action Type: ENFORCEMENT
Date: 08/26/1991
Action: Closure/No Further Action Letter

Global Id: T0608500868
Action Type: RESPONSE
Date: 08/06/1991
Action: Other Report / Document

LUST REG 2:

Region: 2
Facility Id: Not reported
Facility Status: Case Closed
Case Number: 07S1E18E02f
How Discovered: Not reported
Leak Cause: Not reported
Leak Source: Not reported
Date Leak Confirmed: Not reported
Oversight Program: LUST
Prelim. Site Assessment Wokplan Submitted: Not reported
Preliminary Site Assesment Began: 7/2/1991
Pollution Characterization Began: Not reported
Pollution Remediation Plan Submitted: Not reported
Date Remediation Action Underway: Not reported
Date Post Remedial Action Monitoring Began: Not reported

LUST SANTA CLARA:

Region: SANTA CLARA
SCVWD ID: 07S1E18E02F
Date Closed: 08/26/1991
EDR Link ID: 07S1E18E02F

Map ID
Direction
Distance
Elevation

MAP FINDINGS

Site

Database(s)

EDR ID Number
EPA ID Number

MARK MORRIS TIRES (Continued)

S102433012

HIST LUST SANTA CLARA:

Region: SANTA CLARA
Region Code: 2
SCVWD ID: 07S1E18E02
Oversite Agency: SCVWD
Date Listed: 1991-08-13 00:00:00
Closed Date: 1991-08-26 00:00:00

I31
ENE
1/8-1/4
0.167 mi.
882 ft.

MARK MORRIS TIRES FIRESTO
1353 SAN CARLOS
SAN JOSE, CA 95126

HIST CORTESE **S104397013**
N/A

Site 5 of 5 in cluster I

Relative:
Lower

HIST CORTESE:
Region: CORTESE
Facility County Code: 43
Reg By: LTNKA
Reg Id: 43-0857

Actual:
115 ft.

J32
ENE
1/8-1/4
0.172 mi.
910 ft.

FORMER SEARS PROPERTY
1350 W SAN CARLOS ST
SAN JOSE, CA 95110

LUST **S103881069**
HIST LUST **N/A**

Site 1 of 4 in cluster J

Relative:
Lower

LUST:
Region: STATE
Global Id: T0608500737
Latitude: 37.3213012835781
Longitude: -121.911506652832
Case Type: LUST Cleanup Site
Status: Completed - Case Closed
Status Date: 06/03/1997
Lead Agency: SANTA CLARA COUNTY LOP
Case Worker: UST
Local Agency: SANTA CLARA COUNTY LOP
RB Case Number: Not reported
LOC Case Number: Not reported
File Location: All Files are on GeoTracker or in the Local Agency Database
Potential Media Affect: Other Groundwater (uses other than drinking water)
Potential Contaminants of Concern: Gasoline
Site History: Not reported

Actual:
115 ft.

Click here to access the California GeoTracker records for this facility:

Contact:

Global Id: T0608500737
Contact Type: Regional Board Caseworker
Contact Name: Regional Water Board
Organization Name: SAN FRANCISCO BAY RWQCB (REGION 2)
Address: 1515 CLAY ST SUITE 1400
City: OAKLAND
Email: Not reported
Phone Number: Not reported

Map ID
Direction
Distance
Elevation

MAP FINDINGS

Site

Database(s)

EDR ID Number
EPA ID Number

FORMER SEARS PROPERTY (Continued)

S103881069

Global Id: T0608500737
Contact Type: Local Agency Caseworker
Contact Name: UST CASE WORKER
Organization Name: SANTA CLARA COUNTY LOP
Address: 1555 Berger Drive, Suite 300
City: SAN JOSE
Email: Not reported
Phone Number: 4089183400

Status History:

Global Id: T0608500737
Status: Completed - Case Closed
Status Date: 06/03/1997

Global Id: T0608500737
Status: Open - Case Begin Date
Status Date: 05/29/1985

Global Id: T0608500737
Status: Open - Site Assessment
Status Date: 05/29/1985

Global Id: T0608500737
Status: Open - Site Assessment
Status Date: 08/05/1994

Regulatory Activities:

Global Id: T0608500737
Action Type: Other
Date: 07/17/1985
Action: Leak Reported

Global Id: T0608500737
Action Type: ENFORCEMENT
Date: 08/29/1990
Action: Notice of Responsibility - #39811

Global Id: T0608500737
Action Type: RESPONSE
Date: 06/03/1997
Action: Other Report / Document

Global Id: T0608500737
Action Type: ENFORCEMENT
Date: 06/03/1997
Action: Closure/No Further Action Letter

LUST REG 2:

Region: 2
Facility Id: Not reported
Facility Status: Case Closed
Case Number: 07S1E18M01f
How Discovered: Not reported
Leak Cause: Not reported
Leak Source: Not reported

Map ID
Direction
Distance
Elevation

MAP FINDINGS

Site

Database(s)

EDR ID Number
EPA ID Number

FORMER SEARS PROPERTY (Continued)

S103881069

Date Leak Confirmed: Not reported
Oversight Program: LUST
Prelim. Site Assessment Wokplan Submitted: Not reported
Preliminary Site Assessment Began: 5/29/1985
Pollution Characterization Began: 8/5/1994
Pollution Remediation Plan Submitted: Not reported
Date Remediation Action Underway: Not reported
Date Post Remedial Action Monitoring Began: Not reported

LUST SANTA CLARA:

Region: SANTA CLARA
SCVWD ID: 07S1E18M01F
Date Closed: 06/03/1997
EDR Link ID: 07S1E18M01F

HIST LUST SANTA CLARA:

Region: SANTA CLARA
Region Code: 2
SCVWD ID: 07S1E18M01
Oversite Agency: SCVWD
Date Listed: 1986-01-01 00:00:00
Closed Date: 1997-06-03 00:00:00

J33
ENE
1/8-1/4
0.172 mi.
910 ft.

**SEARS PROPERTY
1350 SAN CARLOS
SAN JOSE, CA 95126**

**HIST CORTESE S103473085
N/A**

Site 2 of 4 in cluster J

**Relative:
Lower**

HIST CORTESE:
Region: CORTESE
Facility County Code: 43
Reg By: LTNKA
Reg Id: 43-0708

**Actual:
115 ft.**

K34
WNW
1/8-1/4
0.194 mi.
1022 ft.

**QUALITY AUTO REPAIR
1585 W SAN CARLOS ST 2
SAN JOSE, CA 95126**

**CUPA Listings S108217520
N/A**

Site 1 of 4 in cluster K

**Relative:
Lower**

CUPA SANTA CLARA:
Region: SANTA CLARA
PE#: 2205
Program Description: GENERATES 100 KG YR TO <5 TONS/YR
Latitude: 37.323629
Longitude: -121.919621

**Actual:
118 ft.**

Region: SANTA CLARA
PE#: BP01
Program Description: HMBP FACILITY, 1-3 CHEMICALS
Latitude: 37.323629
Longitude: -121.919621

Map ID
Direction
Distance
Elevation

MAP FINDINGS

Site

Database(s)

EDR ID Number
EPA ID Number

K35
WNW
1/8-1/4
0.194 mi.
1022 ft.

IMPORTS AUTO SERVICE
1585 W SAN CARLOS ST A
SAN JOSE, CA 95126

LUST
SAN JOSE HAZMAT

S103633446
N/A

Site 2 of 4 in cluster K

Relative:
Lower

LUST SANTA CLARA:

Region: SANTA CLARA
SCVWD ID: 07S1W13G01F
Date Closed: 06/29/2005
EDR Link ID: 07S1W13G01F

Actual:
118 ft.

SAN JOSE HAZMAT:

Region: SAN JOSE
File Num: 403401
Class: Auto Repair

Region: SAN JOSE
File Num: 410597
Class: Auto Repair

K36
WNW
1/8-1/4
0.194 mi.
1022 ft.

EXPRESS ONE AUTO SVC
1585 W SAN CARLOS
SAN JOSE, CA 95110

RCRA-SQG
LUST
FINDS
ECHO

1000594823
CAD983587072

Site 3 of 4 in cluster K

Relative:
Lower

RCRA-SQG:

Date form received by agency: 09/01/1996
Facility name: EXPRESS ONE AUTO SVC
Facility address: 1585 W SAN CARLOS
SAN JOSE, CA 95110
EPA ID: CAD983587072
Mailing address: W SAN CARLOS
SAN JOSE, CA 95110
Contact: Not reported
Contact address: Not reported
Contact country: US
Contact telephone: Not reported
Contact email: Not reported
EPA Region: 09
Classification: Small Small Quantity Generator
Description: Handler: generates more than 100 and less than 1000 kg of hazardous waste during any calendar month and accumulates less than 6000 kg of hazardous waste at any time; or generates 100 kg or less of hazardous waste during any calendar month, and accumulates more than 1000 kg of hazardous waste at any time

Actual:
118 ft.

Owner/Operator Summary:

Owner/operator name: CHING CHAU
Owner/operator address: NOT REQUIRED
NOT REQUIRED, ME 99999
Owner/operator country: Not reported
Owner/operator telephone: (415) 555-1212
Legal status: Private
Owner/Operator Type: Owner
Owner/Op start date: Not reported
Owner/Op end date: Not reported

Map ID
Direction
Distance
Elevation

MAP FINDINGS

Site

Database(s)

EDR ID Number
EPA ID Number

EXPRESS ONE AUTO SVC (Continued)

1000594823

Owner/operator name: NOT REQUIRED
Owner/operator address: NOT REQUIRED
NOT REQUIRED, ME 99999
Owner/operator country: Not reported
Owner/operator telephone: (415) 555-1212
Legal status: Private
Owner/Operator Type: Operator
Owner/Op start date: Not reported
Owner/Op end date: Not reported

Handler Activities Summary:

U.S. importer of hazardous waste: No
Mixed waste (haz. and radioactive): No
Recycler of hazardous waste: No
Transporter of hazardous waste: No
Treater, storer or disposer of HW: No
Underground injection activity: No
On-site burner exemption: No
Furnace exemption: No
Used oil fuel burner: No
Used oil processor: No
User oil refiner: No
Used oil fuel marketer to burner: No
Used oil Specification marketer: No
Used oil transfer facility: No
Used oil transporter: No

Violation Status: No violations found

LUST:

Region: STATE
Global Id: T0608519818
Latitude: 37.324005
Longitude: -121.919641
Case Type: LUST Cleanup Site
Status: Completed - Case Closed
Status Date: 06/29/2005
Lead Agency: SANTA CLARA COUNTY LOP
Case Worker: UST
Local Agency: SANTA CLARA COUNTY LOP
RB Case Number: Not reported
LOC Case Number: Not reported
File Location: Not reported
Potential Media Affect: Soil
Potential Contaminants of Concern: Diesel
Site History: Not reported

[Click here to access the California GeoTracker records for this facility:](#)

Contact:

Global Id: T0608519818
Contact Type: Regional Board Caseworker
Contact Name: Regional Water Board
Organization Name: SAN FRANCISCO BAY RWQCB (REGION 2)
Address: 1515 CLAY ST SUITE 1400
City: OAKLAND
Email: Not reported
Phone Number: Not reported

Map ID
Direction
Distance
Elevation

MAP FINDINGS

Site

Database(s)

EDR ID Number
EPA ID Number

EXPRESS ONE AUTO SVC (Continued)

1000594823

Global Id: T0608519818
Contact Type: Local Agency Caseworker
Contact Name: UST CASE WORKER
Organization Name: SANTA CLARA COUNTY LOP
Address: 1555 Berger Drive, Suite 300
City: SAN JOSE
Email: Not reported
Phone Number: 4089183400

Status History:

Global Id: T0608519818
Status: Completed - Case Closed
Status Date: 06/29/2005

Global Id: T0608519818
Status: Open - Case Begin Date
Status Date: 01/23/2003

Global Id: T0608519818
Status: Open - Site Assessment
Status Date: 06/28/2005

Regulatory Activities:

Global Id: T0608519818
Action Type: ENFORCEMENT
Date: 06/29/2005
Action: Closure/No Further Action Letter

Global Id: T0608519818
Action Type: Other
Date: 02/28/2003
Action: Leak Reported

Global Id: T0608519818
Action Type: Other
Date: 01/23/2003
Action: Leak Discovery

Global Id: T0608519818
Action Type: RESPONSE
Date: 02/25/2003
Action: Unauthorized Release Form

Global Id: T0608519818
Action Type: REMEDIATION
Date: 01/23/2003
Action: Not reported

FINDS:

Registry ID: 110002847581

Environmental Interest/Information System

RCRAInfo is a national information system that supports the Resource Conservation and Recovery Act (RCRA) program through the tracking of

Map ID
Direction
Distance
Elevation

MAP FINDINGS

Site

Database(s)

EDR ID Number
EPA ID Number

EXPRESS ONE AUTO SVC (Continued)

1000594823

events and activities related to facilities that generate, transport, and treat, store, or dispose of hazardous waste. RCRAInfo allows RCRA program staff to track the notification, permit, compliance, and corrective action activities required under RCRA.

ECHO:

Envid: 1000594823
Registry ID: 110002847581
DFR URL: http://echo.epa.gov/detailed_facility_report?fid=110002847581

K37
WNW
1/8-1/4
0.194 mi.
1022 ft.

IMPORTS AUTO SERVICE
1585 W SAN CARLO ST
SAN JOSE, CA 95126
Site 4 of 4 in cluster K

RCRA NonGen / NLR

1008194456
CAL000030692

Relative:
Lower

RCRA NonGen / NLR:

Date form received by agency: 05/24/2004
Facility name: IMPORTS AUTO SERVICE
Facility address: 1585 W SAN CARLO ST
SAN JOSE, CA 95126
EPA ID: CAL000030692
Mailing address: 1585 W SAN CARLOS ST
SAN JOSE, CA 95126
Contact: CHING CHAU
Contact address: Not reported
Not reported
Contact country: US
Contact telephone: (408) 998-1151
Contact email: Not reported
EPA Region: 09
Classification: Non-Generator
Description: Handler: Non-Generators do not presently generate hazardous waste

Actual:
118 ft.

Owner/Operator Summary:

Owner/operator name: CHING CHAU
Owner/operator address: Not reported
Not reported
Owner/operator country: US
Owner/operator telephone: Not reported
Legal status: Private
Owner/Operator Type: Operator
Owner/Op start date: 11/01/2001
Owner/Op end date: Not reported

Owner/operator name: CHING CHAU
Owner/operator address: 1585 W SAN CARLOS ST
SAN JOSE, CA 95126

Owner/operator country: US
Owner/operator telephone: Not reported
Legal status: Private
Owner/Operator Type: Owner
Owner/Op start date: 11/01/2001
Owner/Op end date: Not reported

Map ID
Direction
Distance
Elevation

MAP FINDINGS

Site

Database(s)

EDR ID Number
EPA ID Number

IMPORTS AUTO SERVICE (Continued)

1008194456

Handler Activities Summary:

U.S. importer of hazardous waste: No
Mixed waste (haz. and radioactive): No
Recycler of hazardous waste: No
Transporter of hazardous waste: No
Treater, storer or disposer of HW: No
Underground injection activity: No
On-site burner exemption: No
Furnace exemption: No
Used oil fuel burner: No
Used oil processor: No
User oil refiner: No
Used oil fuel marketer to burner: No
Used oil Specification marketer: No
Used oil transfer facility: No
Used oil transporter: No

. Waste code: D018
. Waste name: BENZENE

Violation Status: No violations found

J38
ENE
1/8-1/4
0.199 mi.
1052 ft.

SAFEWAY #1476
1300 W SAN CARLOS ST
SAN JOSE, CA 95126

CUPA Listings S111084303
SAN JOSE HAZMAT N/A

Site 3 of 4 in cluster J

Relative:
Lower

CUPA SANTA CLARA:

Region: SANTA CLARA
PE#: 2202
Program Description: GENERATES < 100 KG/YR
Latitude: 37.322782
Longitude: -121.912503

Actual:
114 ft.

Region: SANTA CLARA
PE#: BP01
Program Description: HMBP FACILITY, 1-3 CHEMICALS
Latitude: 37.322782
Longitude: -121.912503

SAN JOSE HAZMAT:

Region: SAN JOSE
File Num: 602005
Class: Auto Wrecking/Misc Simple Facility

J39
ENE
1/8-1/4
0.199 mi.
1052 ft.

SAFEWAY STORE NO 1476
1300 W SAN CARLOS ST
SAN JOSE, CA 95126

RCRA-LQG 1016452951
FINDS CAR000243170
ECHO

Site 4 of 4 in cluster J

Relative:
Lower

RCRA-LQG:

Date form received by agency: 12/09/2013
Facility name: SAFEWAY STORE NO 1476
Facility address: 1300 W SAN CARLOS ST

Actual:
114 ft.

Map ID
Direction
Distance
Elevation

MAP FINDINGS

Site

Database(s)

EDR ID Number
EPA ID Number

SAFEWAY STORE NO 1476 (Continued)

1016452951

EPA ID: SAN JOSE, CA 95126
CAR000243170
Mailing address: 5918 STONERIDGE MALL RD
PLEASANTON, CA 94588
Contact: KEITH B POWERS
Contact address: 5918 STONERIDGE MALL RD
PLEASANTON, CA 94588
Contact country: US
Contact telephone: 925-226-5655
Contact email: KEITH.POWERS@SAFEWAY.COM
EPA Region: 09
Classification: Large Quantity Generator
Description: Handler: generates 1,000 kg or more of hazardous waste during any calendar month; or generates more than 1 kg of acutely hazardous waste during any calendar month; or generates more than 100 kg of any residue or contaminated soil, waste or other debris resulting from the cleanup of a spill, into or on any land or water, of acutely hazardous waste during any calendar month; or generates 1 kg or less of acutely hazardous waste during any calendar month, and accumulates more than 1 kg of acutely hazardous waste at any time; or generates 100 kg or less of any residue or contaminated soil, waste or other debris resulting from the cleanup of a spill, into or on any land or water, of acutely hazardous waste during any calendar month, and accumulates more than 100 kg of that material at any time

Owner/Operator Summary:

Owner/operator name: SAFEWAY
Owner/operator address: Not reported
Not reported
Owner/operator country: US
Owner/operator telephone: Not reported
Legal status: Private
Owner/Operator Type: Operator
Owner/Op start date: 12/20/1995
Owner/Op end date: Not reported

Owner/operator name: SAFEWAY INC
Owner/operator address: 5918 STONERIDGE MALL RD
PLEASANTON, CA 94588
Owner/operator country: US
Owner/operator telephone: 925-467-3000
Legal status: Private
Owner/Operator Type: Owner
Owner/Op start date: 01/01/1995
Owner/Op end date: Not reported

Handler Activities Summary:

U.S. importer of hazardous waste: No
Mixed waste (haz. and radioactive): No
Recycler of hazardous waste: No
Transporter of hazardous waste: No
Treater, storer or disposer of HW: No
Underground injection activity: No
On-site burner exemption: No
Furnace exemption: No
Used oil fuel burner: No

Map ID
Direction
Distance
Elevation

MAP FINDINGS

Site

Database(s)

EDR ID Number
EPA ID Number

SAFEWAY STORE NO 1476 (Continued)

1016452951

Used oil processor: No
User oil refiner: No
Used oil fuel marketer to burner: No
Used oil Specification marketer: No
Used oil transfer facility: No
Used oil transporter: No

. Waste code: 122
. Waste name: 122

. Waste code: 131
. Waste name: 131

. Waste code: 214
. Waste name: 214

. Waste code: 232
. Waste name: 232

. Waste code: 311
. Waste name: 311

. Waste code: 331
. Waste name: 331

. Waste code: 561
. Waste name: 561

. Waste code: D001
. Waste name: IGNITABLE WASTE

. Waste code: D002
. Waste name: CORROSIVE WASTE

. Waste code: P001
. Waste name: 2H-1-BENZOPYRAN-2-ONE, 4-HYDROXY-3-(3-OXO-1-PHENYLBUTYL)-, & SALTS, WHEN PRESENT AT CONCENTRATIONS GREATER THAN 0.3% (OR) WARFARIN, & SALTS, WHEN PRESENT AT CONCENTRATIONS GREATER THAN 0.3%

. Waste code: P075
. Waste name: NICOTINE, & SALTS (OR) PYRIDINE, 3-(1-METHYL-2-PYRROLIDINYL)-,(S)-, & SALTS

Violation Status: No violations found

FINDS:

Registry ID: 110056511172

Environmental Interest/Information System

RCRAInfo is a national information system that supports the Resource Conservation and Recovery Act (RCRA) program through the tracking of events and activities related to facilities that generate, transport, and treat, store, or dispose of hazardous waste. RCRAInfo allows RCRA program staff to track the notification, permit, compliance, and corrective action activities required under RCRA.

Map ID
 Direction
 Distance
 Elevation

MAP FINDINGS

Site

Database(s)

EDR ID Number
 EPA ID Number

SAFEWAY STORE NO 1476 (Continued)

1016452951

ECHO:

Envid: 1016452951
 Registry ID: 110056511172
 DFR URL: http://echo.epa.gov/detailed_facility_report?fid=110056511172

40
NNE
1/8-1/4
0.203 mi.
1073 ft.

DENTISTRY FOR CHILDREN
1201 PARK AV 2
SAN JOSE, CA 95126

CUPA Listings S107147351
N/A

Relative:
Lower

CUPA SANTA CLARA:

Region: SANTA CLARA
 PE#: 2271

Actual:
112 ft.

Program Description: SILVER WASTE ONLY <100 KG/MO
 Latitude: 37.310094
 Longitude: -121.908391

L41
East
1/8-1/4
0.242 mi.
1280 ft.

O/B (UPHOLSTERY SUPPLY)
342 RACE ST
SAN JOSE, CA 95126

SAN JOSE HAZMAT S115780461
N/A

Site 1 of 3 in cluster L

Relative:
Lower

SAN JOSE HAZMAT:

Date of Data: AS OF 02/07/2014
 Region: SAN JOSE

Actual:
114 ft.

File Num: 402930
 Class: Auto Wrecking/Misc Simple Facility

L42
East
1/8-1/4
0.245 mi.
1296 ft.

MIRACLE ICE CREAM/WILKINS
330 RACE ST
SAN JOSE, CA 95126

SWEEPS UST S106929453
N/A

Site 2 of 3 in cluster L

Relative:
Lower

SWEEPS UST:

Status: Not reported
 Comp Number: 401003
 Number: Not reported
 Board Of Equalization: Not reported
 Referral Date: Not reported
 Action Date: Not reported
 Created Date: Not reported
 Owner Tank Id: Not reported
 SWRCB Tank Id: 43-060-401003-000001
 Tank Status: Not reported
 Capacity: 7500
 Active Date: Not reported
 Tank Use: M.V. FUEL
 STG: PRODUCT
 Content: LEADED
 Number Of Tanks: 1

Actual:
114 ft.

MAP FINDINGS

Map ID
Direction
Distance
Elevation

Site

Database(s)

EDR ID Number
EPA ID Number

M43 **STANDARD BRANDS PAINT - 25**
SSE **456 MERIDIAN**
1/8-1/4 **SAN JOSE, CA 95126**
0.246 mi.
1298 ft. **Site 1 of 2 in cluster M**

HIST UST **U001602925**
N/A

Relative:
Higher

HIST UST:

File Number: 0002092E
 URL: <http://geotracker.waterboards.ca.gov/ustpdfs/pdf/0002092E.pdf>
 Region: STATE
 Facility ID: 00000003335
 Facility Type: Other
 Other Type: RETAIL PAINT
 Contact Name: KURT HOGEBOOM
 Telephone: 4082928641
 Owner Name: STANDARD BRANDS PAINT COMPANY
 Owner Address: 4300 W. 190TH STREET
 Owner City,St,Zip: TORRANCE, CA 90509
 Total Tanks: 0001

Tank Num: 001
 Container Num: SBP-025-1
 Year Installed: 1966
 Tank Capacity: 00010000
 Tank Used for: PRODUCT
 Type of Fuel: Not reported
 Container Construction Thickness: 3/8
 Leak Detection: Stock Inventor

Actual:
121 ft.

[Click here for Geo Tracker PDF:](#)

L44 **PITTSBURGH PAINTS LOC 153**
ESE **376 RACE STREET**
1/4-1/2 **SAN JOSE, CA 95126**
0.253 mi.
1338 ft. **Site 3 of 3 in cluster L**

LUST **S102434810**
HIST UST **N/A**
HIST CORTESE

Relative:
Lower

LUST:

Region: STATE
 Global Id: T0608501065
 Latitude: 37.321655
 Longitude: -121.910772
 Case Type: LUST Cleanup Site
 Status: Completed - Case Closed
 Status Date: 01/22/1997
 Lead Agency: SAN FRANCISCO BAY RWQCB (REGION 2)
 Case Worker: UUU
 Local Agency: SANTA CLARA COUNTY LOP
 RB Case Number: 43-1072
 LOC Case Number: Not reported
 File Location: Not reported
 Potential Media Affect: Soil
 Potential Contaminants of Concern: Stoddard solvent / Mineral Sprits / Distillates
 Site History: Not reported

Actual:
115 ft.

[Click here to access the California GeoTracker records for this facility:](#)

Contact:
 Global Id: T0608501065
 Contact Type: Regional Board Caseworker

Map ID
Direction
Distance
Elevation

MAP FINDINGS

Site

Database(s)

EDR ID Number
EPA ID Number

PITTSBURGH PAINTS LOC 153 (Continued)

S102434810

Contact Name: Regional Water Board
Organization Name: SAN FRANCISCO BAY RWQCB (REGION 2)
Address: 1515 CLAY ST SUITE 1400
City: OAKLAND
Email: Not reported
Phone Number: Not reported

Global Id: T0608501065
Contact Type: Local Agency Caseworker
Contact Name: UST CASE WORKER
Organization Name: SANTA CLARA COUNTY LOP
Address: 1555 Berger Drive, Suite 300
City: SAN JOSE
Email: Not reported
Phone Number: 4089183400

Status History:

Global Id: T0608501065
Status: Completed - Case Closed
Status Date: 01/22/1997

Global Id: T0608501065
Status: Open - Case Begin Date
Status Date: 11/08/1988

Global Id: T0608501065
Status: Open - Site Assessment
Status Date: 11/08/1988

Regulatory Activities:

Global Id: T0608501065
Action Type: Other
Date: 03/06/1989
Action: Leak Reported

Global Id: T0608501065
Action Type: Other
Date: 03/06/1989
Action: Leak Stopped

Global Id: T0608501065
Action Type: ENFORCEMENT
Date: 01/22/1997
Action: Closure/No Further Action Letter - #43-1072

Global Id: T0608501065
Action Type: Other
Date: 03/06/1989
Action: Leak Discovery

LUST REG 2:

Region: 2
Facility Id: 43-1072
Facility Status: Case Closed
Case Number: 43-1072

Map ID
 Direction
 Distance
 Elevation

MAP FINDINGS

Site

Database(s)

EDR ID Number
 EPA ID Number

PITTSBURGH PAINTS LOC 153 (Continued)

S102434810

How Discovered: Tank Closure
 Leak Cause: Structure Failure
 Leak Source: Tank
 Date Leak Confirmed: Not reported
 Oversight Program: LUST
 Prelim. Site Assessment Workplan Submitted: Not reported
 Preliminary Site Assessment Began: 11/8/1988
 Pollution Characterization Began: Not reported
 Pollution Remediation Plan Submitted: Not reported
 Date Remediation Action Underway: Not reported
 Date Post Remedial Action Monitoring Began: Not reported

HIST UST:

File Number: 0002071E
 URL: <http://geotracker.waterboards.ca.gov/ustpdfs/pdf/0002071E.pdf>
 Region: Not reported
 Facility ID: Not reported
 Facility Type: Not reported
 Other Type: Not reported
 Contact Name: Not reported
 Telephone: Not reported
 Owner Name: Not reported
 Owner Address: Not reported
 Owner City,St,Zip: Not reported
 Total Tanks: Not reported

Tank Num: Not reported
 Container Num: Not reported
 Year Installed: Not reported
 Tank Capacity: Not reported
 Tank Used for: Not reported
 Type of Fuel: Not reported
 Container Construction Thickness: Not reported
 Leak Detection: Not reported

Click here for Geo Tracker PDF:

HIST CORTESE:

Region: CORTESE
 Facility County Code: 43
 Reg By: LTNKA
 Reg Id: 43-1072

N45
ENE
 1/4-1/2
 0.256 mi.
 1350 ft.

JOHN'S TUNE-UP
1295 SAN CARLOS ST.
SAN JOSE, CA 95126
 Site 1 of 2 in cluster N

LUST **S101309272**
HIST CORTESE **N/A**

Relative:
Lower

LUST:
 Region: STATE
 Global Id: T0608500780
 Latitude: 37.3237414208003
 Longitude: -121.91107749939
 Case Type: LUST Cleanup Site
 Status: Open - Eligible for Closure
 Status Date: 06/07/2016

Actual:
113 ft.

MAP FINDINGS

Site

Database(s)

EDR ID Number
EPA ID Number

JOHN'S TUNE-UP (Continued)

S101309272

Lead Agency: SANTA CLARA COUNTY LOP
Case Worker: AC
Local Agency: SANTA CLARA COUNTY LOP
RB Case Number: 10-069
LOC Case Number: 07S1E18E01f
File Location: All Files are on GeoTracker or in the Local Agency Database
Potential Media Affect: Other Groundwater (uses other than drinking water)
Potential Contaminants of Concern: Gasoline
Site History: The Site is located in a commercial and residential neighborhood southwest of downtown San Jose, approximately one-half mile west-southwest from the Guadalupe River. The site is currently occupied by an auto sales facility. The site is surrounded on the east, south, and west by commercial/retail properties and on the northeast by residential properties. The site is zoned for commercial use. Four gasoline underground storage tanks (USTs) (Tanks A through D on attached Site figures) and one waste oil underground storage tank (UST) were removed from the site in mid-1987. Soil samples collected beneath the removed USTs showed no significant hydrocarbon impacts except below Tank A. In September of 1987, Balch Petroleum, Inc. excavated contaminated soil beneath Tank A to a depth of 21 feet below ground surface (bgs). Over 130 cubic yards of petroleum hydrocarbon affected soils were removed and aerated on-site for approximately four to six weeks. In December of 1987, the aerated soil was re-tested and backfilled into the UST excavation pit. Several subsurface investigations were conducted at the site between 1990 and 2006. These investigations, which included the drilling and sampling of at least 20 soil borings and the installation of seven groundwater monitoring wells (MW-1 through MW-7), have shown hydrocarbon impacts on the upgradient (south-southeast) side of the former USTs, and minimal hydrocarbon impacts downgradient from the former USTs. An air sparge and soil vapor extraction (AS/SVE) remediation system was installed on the Site in early 2002, and operated from April 2002 to March 2004. Follow-up quarterly groundwater monitoring of site wells, along with two limited subsurface investigations in May 2005 and April 2006, showed limited downgradient residual hydrocarbon impacts on the Site. On March 27, 2007, ARS submitted a Closure Request Report to the Santa Clara County Department of Environmental Health (SCCDEH). This report included a Site Conceptual Model that posited the following key elements: # The vast majority of hydrocarbon impacts encountered in soil and groundwater beneath the Site do not appear to have originated on the project site, but rather from the gas station formerly located approximately 85 feet south from the Site at 1298 W. San Carlos Street (see Figure 3). Soil sampling at 15 feet in depth beneath the removed Site USTs in 1987 showed significant hydrocarbon releases only beneath one of the USTs (Tank A in Site figures). Also, of all the soil samples collected during UST removal activities and in subsequent borings and wells, the only significant hydrocarbon impacts in soils at 15 feet in depth are in these samples below Tank A. On the other hand, soils at about 25 to 30 feet in depth are hydrocarbon impacted over a wide area, both north (downgradient) and south (upgradient) from the former Site USTs. # Shallow soils beneath the site generally consist of low permeability silt- and claydominated layers down to about 38 feet in depth, followed by high permeability sand and gravel-dominated layers down to at least 85 feet in depth (see Figure 4). Thin sand and gravel interbeds which are present in the upper silt/clay zone include a fairly continuous thin

MAP FINDINGS

JOHN'S TUNE-UP (Continued)

S101309272

sand layer from approximately 18 to 22 feet in depth, and another fairly continuous sand and gravel layer from about 33 to 35 feet in depth. Historically, groundwater has been encountered in both the thin sand at 33 to 35 feet in depth, and in the deeper and thicker sand layer below 38 feet in depth. Soil hydrocarbon impacts are most prevalent in soils above the current groundwater table in a silt and clay layer at about 25 to 30 feet in depth, and not in the shallower sand and gravel layer at about 18 to 22 feet in depth or in the deeper sand and gravel layers. Groundwater hydrocarbon impacts have historically included: (1) Elevated hydrocarbon impacts in a shallower thin sand that appear to have migrated onto the project site from the former gas station at 1298 W. San Carlos Street; and (2) Low hydrocarbon impacts in the deeper, thicker sand and gravel layer, at about 38 feet to 58 feet in depth. These groundwater impacts appear to have originated from the former gas station at 1298 W. San Carlos Street and which appear to have been reduced to current low levels by past site remediation activities. There are no human or environmental receptors in close proximity to the project site. Results of a well survey conducted by ARS in June 2001 (Revised Final Corrective Action Plan, Johns Tune-Up, 1295 W. San Carlos Street, San Jose, California, ARS, June 11, 2001) showed no water supply wells within close proximity to the Site. In addition, there are no nearby surface water bodies and no sensitive environmental receptors. The Site is zoned for commercial use, and, given the lack of shallow hydrocarbon impacts, we would not expect residual hydrocarbon impacts beneath the site to pose a significant risk to either Site or adjacent property occupants. On February 14, 2008, a meeting was held at SCCDEH offices to discuss the closure request. Mr. Mamerto Jorvina of the SCCDEH indicated that, while the County agreed that significant hydrocarbons on the Site appear to have originated from the adjacent south former gas station property, the County will require some additional soil and groundwater sampling in the former Site UST source area prior to closure. On June 27, 2008, Gribi Associates submitted a workplan to conduct a soil boring investigation at the Site to provide additional soil and groundwater data necessary to evaluate the Site for regulatory closure. This workplan was approved by SCCDEH on December 2, 2008.

Click here to access the California GeoTracker records for this facility:

Contact:

Global Id:	T0608500780
Contact Type:	Regional Board Caseworker
Contact Name:	Regional Water Board
Organization Name:	SAN FRANCISCO BAY RWQCB (REGION 2)
Address:	1515 CLAY ST SUITE 1400
City:	OAKLAND
Email:	Not reported
Phone Number:	Not reported

Global Id:	T0608500780
Contact Type:	Local Agency Caseworker
Contact Name:	AARON COSTA
Organization Name:	SANTA CLARA COUNTY LOP
Address:	1555 Berger Drive, Suite 300
City:	SAN JOSE
Email:	aaron.costa@deh.sccgov.org
Phone Number:	4089181954

Map ID
Direction
Distance
Elevation

MAP FINDINGS

Site

Database(s)

EDR ID Number
EPA ID Number

JOHN'S TUNE-UP (Continued)

S101309272

Status History:

Global Id: T0608500780
Status: Open - Case Begin Date
Status Date: 08/12/1987

Global Id: T0608500780
Status: Open - Eligible for Closure
Status Date: 06/07/2016

Global Id: T0608500780
Status: Open - Remediation
Status Date: 04/15/2002

Global Id: T0608500780
Status: Open - Site Assessment
Status Date: 03/20/1990

Global Id: T0608500780
Status: Open - Site Assessment
Status Date: 09/12/1990

Global Id: T0608500780
Status: Open - Site Assessment
Status Date: 05/02/2014

Regulatory Activities:

Global Id: T0608500780
Action Type: RESPONSE
Date: 05/01/2001
Action: Corrective Action Plan / Remedial Action Plan

Global Id: T0608500780
Action Type: RESPONSE
Date: 10/30/1995
Action: Monitoring Report - Quarterly

Global Id: T0608500780
Action Type: RESPONSE
Date: 07/31/2004
Action: Monitoring Report - Quarterly

Global Id: T0608500780
Action Type: RESPONSE
Date: 02/14/1995
Action: Corrective Action Plan / Remedial Action Plan

Global Id: T0608500780
Action Type: RESPONSE
Date: 06/21/2001
Action: Corrective Action Plan / Remedial Action Plan

Global Id: T0608500780
Action Type: RESPONSE
Date: 01/27/1995
Action: Monitoring Report - Quarterly

Map ID
Direction
Distance
Elevation

MAP FINDINGS

Site

Database(s)

EDR ID Number
EPA ID Number

JOHN'S TUNE-UP (Continued)

S101309272

Global Id: T0608500780
Action Type: RESPONSE
Date: 07/25/1994
Action: Monitoring Report - Quarterly

Global Id: T0608500780
Action Type: RESPONSE
Date: 12/02/1994
Action: Monitoring Report - Quarterly

Global Id: T0608500780
Action Type: RESPONSE
Date: 04/07/1995
Action: Monitoring Report - Quarterly

Global Id: T0608500780
Action Type: ENFORCEMENT
Date: 05/05/2015
Action: Email Correspondence

Global Id: T0608500780
Action Type: ENFORCEMENT
Date: 04/16/1990
Action: Staff Letter - #25752

Global Id: T0608500780
Action Type: ENFORCEMENT
Date: 09/20/1993
Action: Staff Letter - #25758

Global Id: T0608500780
Action Type: ENFORCEMENT
Date: 02/21/1994
Action: Staff Letter - #25577

Global Id: T0608500780
Action Type: ENFORCEMENT
Date: 07/20/1994
Action: Staff Letter - #25583

Global Id: T0608500780
Action Type: ENFORCEMENT
Date: 01/19/1995
Action: Staff Letter - #25587

Global Id: T0608500780
Action Type: ENFORCEMENT
Date: 06/14/1995
Action: Staff Letter - #25593

Global Id: T0608500780
Action Type: ENFORCEMENT
Date: 01/18/1996
Action: Staff Letter - #25418

Global Id: T0608500780
Action Type: ENFORCEMENT

Map ID
Direction
Distance
Elevation

MAP FINDINGS

Site

Database(s)

EDR ID Number
EPA ID Number

JOHN'S TUNE-UP (Continued)

S101309272

Date: 09/18/1997
Action: Staff Letter - #25424

Global Id: T0608500780
Action Type: ENFORCEMENT
Date: 12/30/1997
Action: Staff Letter - #25428

Global Id: T0608500780
Action Type: ENFORCEMENT
Date: 07/05/1999
Action: Staff Letter - #25434

Global Id: T0608500780
Action Type: ENFORCEMENT
Date: 05/17/2000
Action: Staff Letter - #25436

Global Id: T0608500780
Action Type: ENFORCEMENT
Date: 11/24/2000
Action: Staff Letter - #25446

Global Id: T0608500780
Action Type: ENFORCEMENT
Date: 05/07/2001
Action: Staff Letter - #25454

Global Id: T0608500780
Action Type: ENFORCEMENT
Date: 07/25/2001
Action: Staff Letter - #25462

Global Id: T0608500780
Action Type: ENFORCEMENT
Date: 11/07/2001
Action: Staff Letter - #25478

Global Id: T0608500780
Action Type: ENFORCEMENT
Date: 06/10/2002
Action: Staff Letter - #37957

Global Id: T0608500780
Action Type: RESPONSE
Date: 04/12/2013
Action: Site Assessment Report

Global Id: T0608500780
Action Type: ENFORCEMENT
Date: 12/02/2008
Action: Staff Letter

Global Id: T0608500780
Action Type: RESPONSE
Date: 03/30/2012
Action: Conceptual Site Model

Map ID
Direction
Distance
Elevation

MAP FINDINGS

Site

Database(s)

EDR ID Number
EPA ID Number

JOHN'S TUNE-UP (Continued)

S101309272

Global Id:	T0608500780
Action Type:	RESPONSE
Date:	07/01/2016
Action:	Well Destruction Report
Global Id:	T0608500780
Action Type:	Other
Date:	08/12/1987
Action:	Leak Reported
Global Id:	T0608500780
Action Type:	ENFORCEMENT
Date:	04/16/2014
Action:	Notice to Comply
Global Id:	T0608500780
Action Type:	RESPONSE
Date:	10/30/2000
Action:	Monitoring Report - Quarterly
Global Id:	T0608500780
Action Type:	RESPONSE
Date:	11/14/2012
Action:	Clean Up Fund - 5-Year Review Summary
Global Id:	T0608500780
Action Type:	Other
Date:	08/12/1987
Action:	Leak Stopped
Global Id:	T0608500780
Action Type:	ENFORCEMENT
Date:	03/22/2016
Action:	State Water Board Closure Order
Global Id:	T0608500780
Action Type:	RESPONSE
Date:	07/30/2014
Action:	Monitoring Report - Semi-Annually
Global Id:	T0608500780
Action Type:	ENFORCEMENT
Date:	03/23/2011
Action:	File Review - Closure
Global Id:	T0608500780
Action Type:	ENFORCEMENT
Date:	07/11/2012
Action:	Staff Letter
Global Id:	T0608500780
Action Type:	RESPONSE
Date:	11/21/2005
Action:	Soil and Water Investigation Report
Global Id:	T0608500780
Action Type:	RESPONSE

Map ID
Direction
Distance
Elevation

MAP FINDINGS

Site

Database(s)

EDR ID Number
EPA ID Number

JOHN'S TUNE-UP (Continued)

S101309272

Date:	11/21/2005
Action:	Soil and Water Investigation Report
Global Id:	T0608500780
Action Type:	RESPONSE
Date:	03/09/2009
Action:	Soil and Water Investigation Report
Global Id:	T0608500780
Action Type:	ENFORCEMENT
Date:	07/17/2015
Action:	Notification - Public Notice of Case Closure
Global Id:	T0608500780
Action Type:	ENFORCEMENT
Date:	08/06/2009
Action:	Staff Letter
Global Id:	T0608500780
Action Type:	RESPONSE
Date:	10/05/2001
Action:	Other Report / Document
Global Id:	T0608500780
Action Type:	RESPONSE
Date:	07/31/2001
Action:	Monitoring Report - Quarterly
Global Id:	T0608500780
Action Type:	RESPONSE
Date:	10/31/2004
Action:	Monitoring Report - Quarterly
Global Id:	T0608500780
Action Type:	RESPONSE
Date:	09/30/1997
Action:	Monitoring Report - Quarterly
Global Id:	T0608500780
Action Type:	RESPONSE
Date:	04/26/1996
Action:	Soil and Water Investigation Report
Global Id:	T0608500780
Action Type:	ENFORCEMENT
Date:	07/03/2015
Action:	Clean Up Fund - Case Closure Review Summary Report (RSR)
Global Id:	T0608500780
Action Type:	RESPONSE
Date:	09/30/2011
Action:	Verbal Communication
Global Id:	T0608500780
Action Type:	ENFORCEMENT
Date:	03/30/2011
Action:	Site Visit / Inspection / Sampling

Map ID
Direction
Distance
Elevation

MAP FINDINGS

Site

Database(s)

EDR ID Number
EPA ID Number

JOHN'S TUNE-UP (Continued)

S101309272

Global Id:	T0608500780
Action Type:	ENFORCEMENT
Date:	03/28/2016
Action:	Staff Letter
Global Id:	T0608500780
Action Type:	RESPONSE
Date:	11/24/2014
Action:	Email Correspondence
Global Id:	T0608500780
Action Type:	RESPONSE
Date:	05/02/2014
Action:	Correspondence
Global Id:	T0608500780
Action Type:	RESPONSE
Date:	01/30/2005
Action:	Monitoring Report - Quarterly - Regulator Responded
Global Id:	T0608500780
Action Type:	RESPONSE
Date:	10/25/2013
Action:	Other Workplan - Regulator Responded
Global Id:	T0608500780
Action Type:	RESPONSE
Date:	11/29/2011
Action:	Clean Up Fund - 5-Year Review Summary
Global Id:	T0608500780
Action Type:	RESPONSE
Date:	07/26/1999
Action:	Monitoring Report - Quarterly
Global Id:	T0608500780
Action Type:	RESPONSE
Date:	01/04/2002
Action:	Other Report / Document
Global Id:	T0608500780
Action Type:	RESPONSE
Date:	04/02/1999
Action:	Monitoring Report - Quarterly
Global Id:	T0608500780
Action Type:	RESPONSE
Date:	07/03/1996
Action:	Soil and Water Investigation Report
Global Id:	T0608500780
Action Type:	RESPONSE
Date:	05/22/2000
Action:	Monitoring Report - Quarterly
Global Id:	T0608500780
Action Type:	RESPONSE

Map ID
Direction
Distance
Elevation

MAP FINDINGS

Site

Database(s)

EDR ID Number
EPA ID Number

JOHN'S TUNE-UP (Continued)

S101309272

Date: 07/30/2002
Action: Other Report / Document

Global Id: T0608500780
Action Type: RESPONSE
Date: 06/28/1994
Action: Other Report / Document

Global Id: T0608500780
Action Type: RESPONSE
Date: 05/30/2000
Action: Monitoring Report - Quarterly

Global Id: T0608500780
Action Type: RESPONSE
Date: 11/29/1993
Action: Soil and Water Investigation Report

Global Id: T0608500780
Action Type: RESPONSE
Date: 02/17/1994
Action: Soil and Water Investigation Workplan

Global Id: T0608500780
Action Type: RESPONSE
Date: 03/16/1994
Action: Monitoring Report - Quarterly

Global Id: T0608500780
Action Type: RESPONSE
Date: 03/30/1994
Action: Soil and Water Investigation Report

Global Id: T0608500780
Action Type: ENFORCEMENT
Date: 03/19/2013
Action: Staff Letter

Global Id: T0608500780
Action Type: ENFORCEMENT
Date: 09/05/2012
Action: Verbal Enforcement

Global Id: T0608500780
Action Type: RESPONSE
Date: 01/31/2001
Action: Monitoring Report - Quarterly

Global Id: T0608500780
Action Type: RESPONSE
Date: 01/15/1998
Action: Monitoring Report - Quarterly

Global Id: T0608500780
Action Type: RESPONSE
Date: 06/29/1995
Action: Monitoring Report - Quarterly

Map ID
Direction
Distance
Elevation

MAP FINDINGS

Site

Database(s)

EDR ID Number
EPA ID Number

JOHN'S TUNE-UP (Continued)

S101309272

Global Id:	T0608500780
Action Type:	RESPONSE
Date:	03/15/1990
Action:	Soil and Water Investigation Workplan
Global Id:	T0608500780
Action Type:	RESPONSE
Date:	04/19/1990
Action:	Preliminary Site Assessment Report
Global Id:	T0608500780
Action Type:	RESPONSE
Date:	04/13/1998
Action:	Monitoring Report - Quarterly
Global Id:	T0608500780
Action Type:	RESPONSE
Date:	01/04/1988
Action:	Other Report / Document
Global Id:	T0608500780
Action Type:	RESPONSE
Date:	01/06/1998
Action:	Other Report / Document
Global Id:	T0608500780
Action Type:	ENFORCEMENT
Date:	09/02/2011
Action:	Staff Letter
Global Id:	T0608500780
Action Type:	RESPONSE
Date:	09/28/2012
Action:	Conceptual Site Model
Global Id:	T0608500780
Action Type:	RESPONSE
Date:	07/15/2001
Action:	Corrective Action Plan / Remedial Action Plan
Global Id:	T0608500780
Action Type:	ENFORCEMENT
Date:	08/23/2013
Action:	Staff Letter
Global Id:	T0608500780
Action Type:	ENFORCEMENT
Date:	10/08/1990
Action:	Staff Letter - #25756
Global Id:	T0608500780
Action Type:	ENFORCEMENT
Date:	11/17/1993
Action:	Staff Letter - #25760
Global Id:	T0608500780
Action Type:	ENFORCEMENT

Map ID
Direction
Distance
Elevation

MAP FINDINGS

Site

Database(s)

EDR ID Number
EPA ID Number

JOHN'S TUNE-UP (Continued)

S101309272

Date: 02/14/1994
Action: Staff Letter - #25575

Global Id: T0608500780
Action Type: ENFORCEMENT
Date: 03/16/1994
Action: Staff Letter - #25579

Global Id: T0608500780
Action Type: ENFORCEMENT
Date: 06/10/1994
Action: Staff Letter - #25581

Global Id: T0608500780
Action Type: ENFORCEMENT
Date: 11/08/1994
Action: Staff Letter - #25585

Global Id: T0608500780
Action Type: ENFORCEMENT
Date: 02/03/1995
Action: Staff Letter - #25589

Global Id: T0608500780
Action Type: ENFORCEMENT
Date: 03/23/1995
Action: Staff Letter - #25591

Global Id: T0608500780
Action Type: ENFORCEMENT
Date: 10/20/1995
Action: Staff Letter - #25414

Global Id: T0608500780
Action Type: ENFORCEMENT
Date: 12/26/1995
Action: Staff Letter - #25416

Global Id: T0608500780
Action Type: ENFORCEMENT
Date: 04/11/1996
Action: Staff Letter - #25420

Global Id: T0608500780
Action Type: ENFORCEMENT
Date: 06/28/1996
Action: Staff Letter - #25422

Global Id: T0608500780
Action Type: ENFORCEMENT
Date: 12/28/1997
Action: Staff Letter - #25426

Global Id: T0608500780
Action Type: ENFORCEMENT
Date: 04/01/1998
Action: Staff Letter - #25430

Map ID
Direction
Distance
Elevation

MAP FINDINGS

Site

Database(s)

EDR ID Number
EPA ID Number

JOHN'S TUNE-UP (Continued)

S101309272

Global Id: T0608500780
Action Type: ENFORCEMENT
Date: 03/29/1999
Action: Staff Letter - #25432

Global Id: T0608500780
Action Type: ENFORCEMENT
Date: 03/30/2000
Action: Staff Letter - #25440

Global Id: T0608500780
Action Type: ENFORCEMENT
Date: 05/05/2000
Action: Staff Letter - #25438

Global Id: T0608500780
Action Type: ENFORCEMENT
Date: 01/26/2012
Action: Staff Letter

Global Id: T0608500780
Action Type: ENFORCEMENT
Date: 02/03/2012
Action: Staff Letter

Global Id: T0608500780
Action Type: ENFORCEMENT
Date: 04/10/2012
Action: Warning Letter

Global Id: T0608500780
Action Type: Other
Date: 08/12/1987
Action: Leak Discovery

Global Id: T0608500780
Action Type: ENFORCEMENT
Date: 10/04/2005
Action: Staff Letter

Global Id: T0608500780
Action Type: ENFORCEMENT
Date: 09/12/2014
Action: Notice to Comply

Global Id: T0608500780
Action Type: ENFORCEMENT
Date: 05/08/2014
Action: Staff Letter

Global Id: T0608500780
Action Type: ENFORCEMENT
Date: 10/26/2012
Action: Staff Letter

Global Id: T0608500780
Action Type: RESPONSE

Map ID
Direction
Distance
Elevation

MAP FINDINGS

Site

Database(s)

EDR ID Number
EPA ID Number

JOHN'S TUNE-UP (Continued)

S101309272

Date: 07/15/2000
Action: Corrective Action Plan / Remedial Action Plan

Global Id: T0608500780
Action Type: RESPONSE
Date: 10/30/2001
Action: Monitoring Report - Quarterly

Global Id: T0608500780
Action Type: RESPONSE
Date: 11/16/2001
Action: Soil and Water Investigation Workplan

Global Id: T0608500780
Action Type: RESPONSE
Date: 04/30/2005
Action: Monitoring Report - Quarterly

Global Id: T0608500780
Action Type: RESPONSE
Date: 04/30/2001
Action: Monitoring Report - Quarterly

Global Id: T0608500780
Action Type: ENFORCEMENT
Date: 12/22/1987
Action: Staff Letter - #25748

Global Id: T0608500780
Action Type: ENFORCEMENT
Date: 09/12/1989
Action: Notice of Responsibility - #39850

Global Id: T0608500780
Action Type: ENFORCEMENT
Date: 03/09/1990
Action: Staff Letter - #25750

Global Id: T0608500780
Action Type: ENFORCEMENT
Date: 09/04/1990
Action: Staff Letter - #25754

Global Id: T0608500780
Action Type: ENFORCEMENT
Date: 08/15/2000
Action: Staff Letter - #25442

Global Id: T0608500780
Action Type: ENFORCEMENT
Date: 11/01/2000
Action: Staff Letter - #25444

Global Id: T0608500780
Action Type: ENFORCEMENT
Date: 02/21/2001
Action: Staff Letter - #25448

Map ID
Direction
Distance
Elevation

MAP FINDINGS

Site

Database(s)

EDR ID Number
EPA ID Number

JOHN'S TUNE-UP (Continued)

S101309272

Global Id:	T0608500780
Action Type:	ENFORCEMENT
Date:	03/17/2001
Action:	Staff Letter - #25452
Global Id:	T0608500780
Action Type:	ENFORCEMENT
Date:	06/25/2001
Action:	Staff Letter - #25458
Global Id:	T0608500780
Action Type:	ENFORCEMENT
Date:	09/15/2001
Action:	Staff Letter - #25464
Global Id:	T0608500780
Action Type:	ENFORCEMENT
Date:	10/15/2001
Action:	Staff Letter - #25466
Global Id:	T0608500780
Action Type:	ENFORCEMENT
Date:	11/20/2001
Action:	Staff Letter - #25470
Global Id:	T0608500780
Action Type:	ENFORCEMENT
Date:	03/16/2002
Action:	Staff Letter - #25476
Global Id:	T0608500780
Action Type:	ENFORCEMENT
Date:	01/01/2004
Action:	Staff Letter - #43512
Global Id:	T0608500780
Action Type:	RESPONSE
Date:	11/26/2001
Action:	Monitoring Report - Quarterly
Global Id:	T0608500780
Action Type:	RESPONSE
Date:	09/11/1990
Action:	Soil and Water Investigation Workplan
Global Id:	T0608500780
Action Type:	RESPONSE
Date:	11/16/1990
Action:	Soil and Water Investigation Report
Global Id:	T0608500780
Action Type:	RESPONSE
Date:	01/08/1996
Action:	Soil and Water Investigation Workplan
Global Id:	T0608500780
Action Type:	RESPONSE

Map ID
Direction
Distance
Elevation

MAP FINDINGS

Site

Database(s)

EDR ID Number
EPA ID Number

JOHN'S TUNE-UP (Continued)

S101309272

Date: 01/18/1996
Action: Soil and Water Investigation Workplan

Global Id: T0608500780
Action Type: RESPONSE
Date: 11/06/2000
Action: Soil and Water Investigation Workplan

Global Id: T0608500780
Action Type: RESPONSE
Date: 09/30/1993
Action: Soil and Water Investigation Workplan

Global Id: T0608500780
Action Type: RESPONSE
Date: 04/30/2004
Action: Monitoring Report - Quarterly

Global Id: T0608500780
Action Type: RESPONSE
Date: 09/05/2014
Action: Site Assessment Report

Global Id: T0608500780
Action Type: RESPONSE
Date: 01/30/2015
Action: Monitoring Report - Semi-Annually

Global Id: T0608500780
Action Type: RESPONSE
Date: 02/20/2013
Action: Correspondence

Global Id: T0608500780
Action Type: ENFORCEMENT
Date: 08/17/2016
Action: Letter - Notice

Global Id: T0608500780
Action Type: ENFORCEMENT
Date: 08/22/1994
Action: Staff Letter - #43-0756

Global Id: T0608500780
Action Type: REMEDIATION
Date: 04/15/2002
Action: In Situ Physical/Chemical Treatment (other than SVE)

Global Id: T0608500780
Action Type: REMEDIATION
Date: 09/29/1987
Action: Excavation

Global Id: T0608500780
Action Type: REMEDIATION
Date: 04/15/2002
Action: Soil Vapor Extraction (SVE)

Map ID
 Direction
 Distance
 Elevation

MAP FINDINGS

Site

Database(s)

EDR ID Number
 EPA ID Number

JOHN'S TUNE-UP (Continued)

S101309272

HIST CORTESE:
 Region: CORTESE
 Facility County Code: 43
 Reg By: LTNKA
 Reg Id: 43-0756

N46
ENE
1/4-1/2
0.256 mi.
1350 ft.

JOHN'S TUNE-UP C/O ARS, INC
1295 W SAN CARLOS ST
SAN JOSE, CA 95126
Site 2 of 2 in cluster N

LUST **S103881057**
HIST LUST **N/A**
CUPA Listings
EMI

Relative:
Lower

LUST REG 2:
 Region: 2
 Facility Id: Not reported
 Facility Status: Remedial action (cleanup) Underway
 Case Number: 07S1E18E01f
 How Discovered: Not reported
 Leak Cause: Not reported
 Leak Source: Not reported
 Date Leak Confirmed: Not reported
 Oversight Program: LUST
 Prelim. Site Assessment Workplan Submitted: Not reported
 Preliminary Site Assessment Began: 3/20/1990
 Pollution Characterization Began: 9/12/1990
 Pollution Remediation Plan Submitted: Not reported
 Date Remediation Action Underway: 4/15/2002
 Date Post Remedial Action Monitoring Began: Not reported

Actual:
113 ft.

LUST SANTA CLARA:
 Region: SANTA CLARA
 SCVWD ID: 07S1E18E01F
 Date Closed: Not reported
 EDR Link ID: 07S1E18E01F

HIST LUST SANTA CLARA:
 Region: SANTA CLARA
 Region Code: 2
 SCVWD ID: 07S1E18E01
 Oversight Agency: SCCDEH
 Date Listed: 1988-01-01 00:00:00
 Closed Date: Not reported

CUPA SANTA CLARA:
 Region: SANTA CLARA
 PE#: 2205
 Program Description: GENERATES 100 KG YR TO <5 TONS/YR
 Latitude: 37.323523
 Longitude: -121.911241

Region: SANTA CLARA
 PE#: BP01
 Program Description: HMBP FACILITY, 1-3 CHEMICALS
 Latitude: 37.323523
 Longitude: -121.911241

Map ID
Direction
Distance
Elevation

MAP FINDINGS

Site

Database(s)

EDR ID Number
EPA ID Number

JOHN'S TUNE-UP C/O ARS, INC (Continued)

S103881057

EMI:

Year: 2002
County Code: 43
Air Basin: SF
Facility ID: 13973
Air District Name: BA
SIC Code: 7538
Air District Name: BAY AREA AQMD
Community Health Air Pollution Info System: Not reported
Consolidated Emission Reporting Rule: Not reported
Total Organic Hydrocarbon Gases Tons/Yr: 0
Reactive Organic Gases Tons/Yr: 0
Carbon Monoxide Emissions Tons/Yr: 0
NOX - Oxides of Nitrogen Tons/Yr: 0
SOX - Oxides of Sulphur Tons/Yr: 0
Particulate Matter Tons/Yr: 0
Part. Matter 10 Micrometers and Smlr Tons/Yr:0

Year: 2003
County Code: 43
Air Basin: SF
Facility ID: 13973
Air District Name: BA
SIC Code: 7538
Air District Name: BAY AREA AQMD
Community Health Air Pollution Info System: Not reported
Consolidated Emission Reporting Rule: Not reported
Total Organic Hydrocarbon Gases Tons/Yr: 0
Reactive Organic Gases Tons/Yr: 0
Carbon Monoxide Emissions Tons/Yr: 0
NOX - Oxides of Nitrogen Tons/Yr: 0
SOX - Oxides of Sulphur Tons/Yr: 0
Particulate Matter Tons/Yr: 0
Part. Matter 10 Micrometers and Smlr Tons/Yr:0

Year: 2004
County Code: 43
Air Basin: SF
Facility ID: 13973
Air District Name: BA
SIC Code: 7538
Air District Name: BAY AREA AQMD
Community Health Air Pollution Info System: Not reported
Consolidated Emission Reporting Rule: Not reported
Total Organic Hydrocarbon Gases Tons/Yr: 0.007
Reactive Organic Gases Tons/Yr: 0.0048902
Carbon Monoxide Emissions Tons/Yr: 0
NOX - Oxides of Nitrogen Tons/Yr: 0
SOX - Oxides of Sulphur Tons/Yr: 0
Particulate Matter Tons/Yr: 0
Part. Matter 10 Micrometers and Smlr Tons/Yr:0

Year: 2005
County Code: 43
Air Basin: SF
Facility ID: 13973
Air District Name: BA

Map ID
 Direction
 Distance
 Elevation

MAP FINDINGS

Site

Database(s)

EDR ID Number
 EPA ID Number

JOHN'S TUNE-UP C/O ARS, INC (Continued)

S103881057

SIC Code: 7538
 Air District Name: BAY AREA AQMD
 Community Health Air Pollution Info System: Not reported
 Consolidated Emission Reporting Rule: Not reported
 Total Organic Hydrocarbon Gases Tons/Yr: .007
 Reactive Organic Gases Tons/Yr: .0048902
 Carbon Monoxide Emissions Tons/Yr: 0
 NOX - Oxides of Nitrogen Tons/Yr: 0
 SOX - Oxides of Sulphur Tons/Yr: 0
 Particulate Matter Tons/Yr: 0
 Part. Matter 10 Micrometers and Smllr Tons/Yr:0

**M47
 SE
 1/4-1/2
 0.292 mi.
 1543 ft.**

**SAN JOSE CITY OF
 320 HARRON ST
 SAN JOSE, CA 95126**

**LUST S103177416
 HIST CORTESE N/A**

Site 2 of 2 in cluster M

**Relative:
 Higher**

LUST:

Region: STATE
 Global Id: T0608500418
 Latitude: 37.3210803
 Longitude: -121.8987414
 Case Type: LUST Cleanup Site
 Status: Completed - Case Closed
 Status Date: 04/10/1997
 Lead Agency: SAN FRANCISCO BAY RWQCB (REGION 2)
 Case Worker: UUU
 Local Agency: SANTA CLARA COUNTY LOP
 RB Case Number: 43-0364
 LOC Case Number: Not reported
 File Location: Not reported
 Potential Media Affect: Other Groundwater (uses other than drinking water)
 Potential Contaminants of Concern: Stoddard solvent / Mineral Spruits / Distillates
 Site History: Not reported

**Actual:
 121 ft.**

Click here to access the California GeoTracker records for this facility:

Contact:

Global Id: T0608500418
 Contact Type: Regional Board Caseworker
 Contact Name: Regional Water Board
 Organization Name: SAN FRANCISCO BAY RWQCB (REGION 2)
 Address: 1515 CLAY ST SUITE 1400
 City: OAKLAND
 Email: Not reported
 Phone Number: Not reported

Global Id: T0608500418
 Contact Type: Local Agency Caseworker
 Contact Name: UST CASE WORKER
 Organization Name: SANTA CLARA COUNTY LOP
 Address: 1555 Berger Drive, Suite 300
 City: SAN JOSE
 Email: Not reported
 Phone Number: 4089183400

Map ID
Direction
Distance
Elevation

MAP FINDINGS

Site

Database(s)

EDR ID Number
EPA ID Number

SAN JOSE CITY OF (Continued)

S103177416

Status History:

Global Id: T0608500418
Status: Completed - Case Closed
Status Date: 04/10/1997

Global Id: T0608500418
Status: Open - Case Begin Date
Status Date: 10/06/1987

Global Id: T0608500418
Status: Open - Site Assessment
Status Date: 05/10/1995

Regulatory Activities:

Global Id: T0608500418
Action Type: RESPONSE
Date: 01/01/1991
Action: Other Report / Document

Global Id: T0608500418
Action Type: Other
Date: 10/06/1987
Action: Leak Reported

Global Id: T0608500418
Action Type: Other
Date: 10/06/1987
Action: Leak Stopped

Global Id: T0608500418
Action Type: RESPONSE
Date: 01/01/1987
Action: Other Report / Document

Global Id: T0608500418
Action Type: RESPONSE
Date: 01/01/1993
Action: Other Report / Document

Global Id: T0608500418
Action Type: RESPONSE
Date: 01/01/1988
Action: Other Report / Document

Global Id: T0608500418
Action Type: RESPONSE
Date: 01/01/1987
Action: Other Report / Document

Global Id: T0608500418
Action Type: RESPONSE
Date: 01/01/1991
Action: Other Report / Document

Global Id: T0608500418
Action Type: RESPONSE

Map ID
Direction
Distance
Elevation

MAP FINDINGS

Site

Database(s)

EDR ID Number
EPA ID Number

SAN JOSE CITY OF (Continued)

S103177416

Date: 01/01/1991
Action: Other Report / Document

Global Id: T0608500418
Action Type: RESPONSE
Date: 01/01/1997
Action: Other Report / Document

Global Id: T0608500418
Action Type: RESPONSE
Date: 01/01/1989
Action: Other Report / Document

Global Id: T0608500418
Action Type: RESPONSE
Date: 01/01/1989
Action: Other Report / Document

Global Id: T0608500418
Action Type: Other
Date: 10/06/1987
Action: Leak Discovery

Global Id: T0608500418
Action Type: ENFORCEMENT
Date: 04/10/1997
Action: Closure/No Further Action Letter

LUST REG 2:

Region: 2
Facility Id: 43-0364
Facility Status: Case Closed
Case Number: 07S1E17D04
How Discovered: Tank Closure
Leak Cause: Structure Failure
Leak Source: Tank
Date Leak Confirmed: Not reported
Oversight Program: LUST
Prelim. Site Assesment Wokplan Submitted: Not reported
Preliminary Site Assesment Began: Not reported
Pollution Characterization Began: 5/10/1995
Pollution Remediation Plan Submitted: Not reported
Date Remediation Action Underway: Not reported
Date Post Remedial Action Monitoring Began: Not reported

HIST CORTESE:

Region: CORTESE
Facility County Code: 43
Reg By: LTNKA
Reg Id: 43-0364

Map ID
Direction
Distance
Elevation

MAP FINDINGS

EDR ID Number
EPA ID Number

O48
SSE
1/4-1/2
0.293 mi.
1549 ft.

LANTIS, MARYANN
P. O. BOX 8055
SAN JOSE, CA 95155
Site 1 of 2 in cluster O

HIST CORTESE S105026280
N/A

Relative:
Higher

HIST CORTESE:
Region: CORTESE
Facility County Code: 18
Reg By: WBC&D
Reg Id: 6A189102N02

Actual:
123 ft.

Region: CORTESE
Facility County Code: 18
Reg By: WBC&D
Reg Id: 6A189102N03

P49
ESE
1/4-1/2
0.294 mi.
1550 ft.

ELECTRICAL DISTRIBUTORS
1135 AUZERAIS
SAN JOSE, CA 95110
Site 1 of 2 in cluster P

LUST S104234144
HIST LUST N/A
HIST CORTESE

Relative:
Lower

LUST:
Region: STATE
Global Id: T0608502014
Latitude: 37.3209645
Longitude: -121.9097427
Case Type: LUST Cleanup Site
Status: Completed - Case Closed
Status Date: 09/24/1997
Lead Agency: SANTA CLARA COUNTY LOP
Case Worker: UST
Local Agency: SANTA CLARA COUNTY LOP
RB Case Number: Not reported
LOC Case Number: Not reported
File Location: All Files are on GeoTracker or in the Local Agency Database
Potential Media Affect: Soil
Potential Contaminants of Concern: Not reported
Site History: Not reported

Actual:
115 ft.

[Click here to access the California GeoTracker records for this facility:](#)

Contact:

Global Id: T0608502014
Contact Type: Regional Board Caseworker
Contact Name: Regional Water Board
Organization Name: SAN FRANCISCO BAY RWQCB (REGION 2)
Address: 1515 CLAY ST SUITE 1400
City: OAKLAND
Email: Not reported
Phone Number: Not reported

Global Id: T0608502014
Contact Type: Local Agency Caseworker
Contact Name: UST CASE WORKER
Organization Name: SANTA CLARA COUNTY LOP
Address: 1555 Berger Drive, Suite 300
City: SAN JOSE
Email: Not reported

Map ID
Direction
Distance
Elevation

MAP FINDINGS

Site

Database(s)

EDR ID Number
EPA ID Number

ELECTRICAL DISTRIBUTORS (Continued)

S104234144

Phone Number: 4089183400

Status History:

Global Id: T0608502014
Status: Completed - Case Closed
Status Date: 09/24/1997

Global Id: T0608502014
Status: Open - Case Begin Date
Status Date: 01/01/1993

Regulatory Activities:

Global Id: T0608502014
Action Type: Other
Date: 01/01/1993
Action: Leak Reported

Global Id: T0608502014
Action Type: RESPONSE
Date: 09/24/1997
Action: Other Report / Document

Global Id: T0608502014
Action Type: ENFORCEMENT
Date: 09/24/1997
Action: Closure/No Further Action Letter

LUST REG 2:

Region: 2
Facility Id: Not reported
Facility Status: Case Closed
Case Number: 07S1E18M02f
How Discovered: Not reported
Leak Cause: Not reported
Leak Source: Not reported
Date Leak Confirmed: Not reported
Oversight Program: LUST
Prelim. Site Assessment Workplan Submitted: Not reported
Preliminary Site Assessment Began: Not reported
Pollution Characterization Began: Not reported
Pollution Remediation Plan Submitted: Not reported
Date Remediation Action Underway: Not reported
Date Post Remedial Action Monitoring Began: Not reported

LUST SANTA CLARA:

Region: SANTA CLARA
SCVWD ID: 07S1E18M02F
Date Closed: 09/24/1997
EDR Link ID: 07S1E18M02F

HIST LUST SANTA CLARA:

Region: SANTA CLARA
Region Code: 2
SCVWD ID: 07S1E18M02

Map ID
Direction
Distance
Elevation

MAP FINDINGS

Site

Database(s)

EDR ID Number
EPA ID Number

ELECTRICAL DISTRIBUTORS (Continued)

S104234144

Oversite Agency: SCVWD
Date Listed: 1994-12-02 00:00:00
Closed Date: 1997-09-24 00:00:00

HIST CORTESE:

Region: CORTESE
Facility County Code: 43
Reg By: LTNKA
Reg Id: 43-2192

P50
ESE
1/4-1/2
0.334 mi.
1764 ft.

FORMER WEST COAST REBAR
1131 AUZERAIS AVENUE
SAN JOSE, CA 95126

ENVIROSTOR **S105724395**
VCP **N/A**
DEED

Site 2 of 2 in cluster P

Relative:
Lower

ENVIROSTOR:

Facility ID: 60000795
Status: Certified O&M - Land Use Restrictions Only
Status Date: 06/24/2010
Site Code: 201782
Site Type: Voluntary Cleanup
Site Type Detailed: Voluntary Cleanup
Acres: 1
NPL: NO
Regulatory Agencies: SMBRP
Lead Agency: SMBRP
Program Manager: Claude Jemison
Supervisor: Mark Piros
Division Branch: Cleanup Berkeley
Assembly: 28
Senate: 15
Special Program: Not reported
Restricted Use: YES
Site Mgmt Req: NONE SPECIFIED
Funding: Responsible Party
Latitude: 37.32156
Longitude: -121.9096
APN: 264-14-010
Past Use: MANUFACTURING - METAL
Potential COC: Arsenic Lead TPH-diesel TPH-MOTOR OIL Copper and compounds
Confirmed COC: Arsenic Lead TPH-diesel Copper and compounds TPH-MOTOR OIL
Potential Description: SOIL
Alias Name: 264-14-010
Alias Type: APN
Alias Name: 201782
Alias Type: Project Code (Site Code)
Alias Name: 60000795
Alias Type: Envirostor ID Number

Completed Info:

Completed Area Name: PROJECT WIDE
Completed Sub Area Name: Not reported
Completed Document Type: Voluntary Cleanup Agreement
Completed Date: 04/07/2009
Comments: Not reported

Completed Area Name: PROJECT WIDE

Map ID
Direction
Distance
Elevation

MAP FINDINGS

Site

Database(s)

EDR ID Number
EPA ID Number

FORMER WEST COAST REBAR (Continued)

S105724395

Completed Sub Area Name: Not reported
Completed Document Type: Land Use Restriction - Site Inspection/Visit
Completed Date: 03/08/2011
Comments: Not reported

Completed Area Name: PROJECT WIDE
Completed Sub Area Name: Not reported
Completed Document Type: Certification
Completed Date: 06/24/2010
Comments: Site Certified. LUC placed on the property due to the elevated concentrations of chemicals of concern remaining at the Site. Site will require annual site inspections to ensure that the LUC is being followed.

Completed Area Name: PROJECT WIDE
Completed Sub Area Name: Not reported
Completed Document Type: Land Use Restriction
Completed Date: 06/23/2010
Comments: Based on the concentrations of the residual concentrations of the chemicals of concern at the Site, a deed restriction was placed on the Site restricting future land to commercial or less sensitive land uses.

Completed Area Name: PROJECT WIDE
Completed Sub Area Name: Not reported
Completed Document Type: * Land Use Restriction Monitoring Report
Completed Date: 01/28/2011
Comments: Site owner completed annual Site inspection and submitted report as required by land use covenant. No violations reported.

Completed Area Name: PROJECT WIDE
Completed Sub Area Name: Not reported
Completed Document Type: Annual Oversight Cost Estimate
Completed Date: 10/07/2010
Comments: 2010-2011 Annual Oversight Cost Estimate completed.

Completed Area Name: PROJECT WIDE
Completed Sub Area Name: Not reported
Completed Document Type: Annual Oversight Cost Estimate
Completed Date: 12/15/2011
Comments: Not reported

Completed Area Name: PROJECT WIDE
Completed Sub Area Name: Not reported
Completed Document Type: Annual Oversight Cost Estimate
Completed Date: 09/12/2012
Comments: Not reported

Completed Area Name: PROJECT WIDE
Completed Sub Area Name: Not reported
Completed Document Type: Annual Oversight Cost Estimate
Completed Date: 11/01/2013
Comments: Not reported

Completed Area Name: PROJECT WIDE
Completed Sub Area Name: Not reported
Completed Document Type: Annual Oversight Cost Estimate

Map ID
Direction
Distance
Elevation

MAP FINDINGS

Site

Database(s)

EDR ID Number
EPA ID Number

FORMER WEST COAST REBAR (Continued)

S105724395

Completed Date: 10/22/2014
Comments: Not reported

Completed Area Name: PROJECT WIDE
Completed Sub Area Name: Not reported
Completed Document Type: Annual Oversight Cost Estimate
Completed Date: 10/20/2015
Comments: Not reported

Completed Area Name: PROJECT WIDE
Completed Sub Area Name: Not reported
Completed Document Type: Preliminary Endangerment Assessment Report
Completed Date: 09/23/2009
Comments: DTSC determined that site characterization is adequate as future Site land use will remain commercial/industrial. There are concentrations of lead and total petroleum hydrocarbons above unrestricted land use (i.e. residential) screening levels. The Site Risk Assessment recommended that the Site be deed restricted and a Land Use Covenant between DTSC and the Site owner will be put in place.

Completed Area Name: PROJECT WIDE
Completed Sub Area Name: Not reported
Completed Document Type: 5 Year Review Reports
Completed Date: 08/31/2015
Comments: Not reported

Completed Area Name: PROJECT WIDE
Completed Sub Area Name: Not reported
Completed Document Type: Long Term Monitoring Report
Completed Date: 01/30/2012
Comments: The property owner submitted a letter to DTSC documenting that the annual inspection to verify compliance with the Land Use Covenant had been performed. There were no prohibited uses, improvements, conditions or activities being conducted or present on the property in violation of the Land Use Covenant.

Completed Area Name: PROJECT WIDE
Completed Sub Area Name: Not reported
Completed Document Type: Long Term Monitoring Report
Completed Date: 02/20/2013
Comments: The owner as required by section 4.04 of the Land Use Covenant, conducted a site inspection on January 15, 2013 to verify compliance with the LUC. The report verifies that no prohibited uses, improvements, conditions or activities have occurred or are present on the property.

Completed Area Name: PROJECT WIDE
Completed Sub Area Name: Not reported
Completed Document Type: Long Term Monitoring Report
Completed Date: 02/12/2014
Comments: Not reported

Completed Area Name: PROJECT WIDE
Completed Sub Area Name: Not reported
Completed Document Type: Long Term Monitoring Report
Completed Date: 03/03/2015
Comments: Not reported

Map ID
Direction
Distance
Elevation

MAP FINDINGS

Site

Database(s)

EDR ID Number
EPA ID Number

FORMER WEST COAST REBAR (Continued)

S105724395

Completed Area Name: PROJECT WIDE
Completed Sub Area Name: Not reported
Completed Document Type: Land Use Restriction Monitoring Report
Completed Date: 06/23/2016
Comments: The site owner performed an annual inspection of site as required by section 4.04 of the Land Use Covenant and submitted a letter to DTSC verifying that no prohibited uses, improvements, conditions or activities were being conducted or present on the property.

Completed Area Name: PROJECT WIDE
Completed Sub Area Name: Not reported
Completed Document Type: Correspondence
Completed Date: 10/09/2012
Comments: Not reported

Future Area Name: Not reported
Future Sub Area Name: Not reported
Future Document Type: Not reported
Future Due Date: Not reported
Schedule Area Name: Not reported
Schedule Sub Area Name: Not reported
Schedule Document Type: Not reported
Schedule Due Date: Not reported
Schedule Revised Date: Not reported

VCP:

Facility ID: 60000795
Site Type: Voluntary Cleanup
Site Type Detail: Voluntary Cleanup
Site Mgmt. Req.: NONE SPECIFIED
Acres: 1
National Priorities List: NO
Cleanup Oversight Agencies: SMBRP
Lead Agency: SMBRP
Lead Agency Description: DTSC - Site Cleanup Program
Project Manager: Claude Jemison
Supervisor: Mark Piros
Division Branch: Cleanup Berkeley
Site Code: 201782
Assembly: 28
Senate: 15
Special Programs Code: Not reported
Status: Certified O&M - Land Use Restrictions Only
Status Date: 06/24/2010
Restricted Use: YES
Funding: Responsible Party
Lat/Long: 37.32156 / -121.9096
APN: 264-14-010
Past Use: MANUFACTURING - METAL
Potential COC: 30001, 30013, 30024, 3002502, 30156
Confirmed COC: 30001,30013,30024,30156,3002502
Potential Description: SOIL
Alias Name: 264-14-010
Alias Type: APN
Alias Name: 201782
Alias Type: Project Code (Site Code)
Alias Name: 60000795

Map ID
Direction
Distance
Elevation

MAP FINDINGS

Site

Database(s)

EDR ID Number
EPA ID Number

FORMER WEST COAST REBAR (Continued)

S105724395

Alias Type: Envirostor ID Number

Completed Info:

Completed Area Name: PROJECT WIDE
Completed Sub Area Name: Not reported
Completed Document Type: Voluntary Cleanup Agreement
Completed Date: 04/07/2009
Comments: Not reported

Completed Area Name: PROJECT WIDE
Completed Sub Area Name: Not reported
Completed Document Type: Land Use Restriction - Site Inspection/Visit
Completed Date: 03/08/2011
Comments: Not reported

Completed Area Name: PROJECT WIDE
Completed Sub Area Name: Not reported
Completed Document Type: Certification
Completed Date: 06/24/2010
Comments: Site Certified. LUC placed on the property due to the elevated concentrations of chemicals of concern remaining at the Site. Site will require annual site inspections to ensure that the LUC is being followed.

Completed Area Name: PROJECT WIDE
Completed Sub Area Name: Not reported
Completed Document Type: Land Use Restriction
Completed Date: 06/23/2010
Comments: Based on the concentrations of the residual concentrations of the chemicals of concern at the Site, a deed restriction was placed on the Site restricting future land to commercial or less sensitive land uses.

Completed Area Name: PROJECT WIDE
Completed Sub Area Name: Not reported
Completed Document Type: * Land Use Restriction Monitoring Report
Completed Date: 01/28/2011
Comments: Site owner completed annual Site inspection and submitted report as required by land use covenant. No violations reported.

Completed Area Name: PROJECT WIDE
Completed Sub Area Name: Not reported
Completed Document Type: Annual Oversight Cost Estimate
Completed Date: 10/07/2010
Comments: 2010-2011 Annual Oversight Cost Estimate completed.

Completed Area Name: PROJECT WIDE
Completed Sub Area Name: Not reported
Completed Document Type: Annual Oversight Cost Estimate
Completed Date: 12/15/2011
Comments: Not reported

Completed Area Name: PROJECT WIDE
Completed Sub Area Name: Not reported
Completed Document Type: Annual Oversight Cost Estimate
Completed Date: 09/12/2012
Comments: Not reported

Map ID
Direction
Distance
Elevation

MAP FINDINGS

Site

Database(s)

EDR ID Number
EPA ID Number

FORMER WEST COAST REBAR (Continued)

S105724395

Completed Area Name: PROJECT WIDE
Completed Sub Area Name: Not reported
Completed Document Type: Annual Oversight Cost Estimate
Completed Date: 11/01/2013
Comments: Not reported

Completed Area Name: PROJECT WIDE
Completed Sub Area Name: Not reported
Completed Document Type: Annual Oversight Cost Estimate
Completed Date: 10/22/2014
Comments: Not reported

Completed Area Name: PROJECT WIDE
Completed Sub Area Name: Not reported
Completed Document Type: Annual Oversight Cost Estimate
Completed Date: 10/20/2015
Comments: Not reported

Completed Area Name: PROJECT WIDE
Completed Sub Area Name: Not reported
Completed Document Type: Preliminary Endangerment Assessment Report
Completed Date: 09/23/2009
Comments: DTSC determined that site characterization is adequate as future Site land use will remain commercial/industrial. There are concentrations of lead and total petroleum hydrocarbons above unrestricted land use (i.e. residential) screening levels. The Site Risk Assessment recommended that the Site be deed restricted and a Land Use Covenant between DTSC and the Site owner will be put in place.

Completed Area Name: PROJECT WIDE
Completed Sub Area Name: Not reported
Completed Document Type: 5 Year Review Reports
Completed Date: 08/31/2015
Comments: Not reported

Completed Area Name: PROJECT WIDE
Completed Sub Area Name: Not reported
Completed Document Type: Long Term Monitoring Report
Completed Date: 01/30/2012
Comments: The property owner submitted a letter to DTSC documenting that the annual inspection to verify compliance with the Land Use Covenant had been performed. There were no prohibited uses, improvements, conditions or activities being conducted or present on the property in violation of the Land Use Covenant.

Completed Area Name: PROJECT WIDE
Completed Sub Area Name: Not reported
Completed Document Type: Long Term Monitoring Report
Completed Date: 02/20/2013
Comments: The owner as required by section 4.04 of the Land Use Covenant, conducted a site inspection on January 15, 2013 to verify compliance with the LUC. The report verifies that no prohibited uses, improvements, conditions or activities have occurred or are present on the property.

Completed Area Name: PROJECT WIDE
Completed Sub Area Name: Not reported

Map ID
Direction
Distance
Elevation

MAP FINDINGS

Site

Database(s)

EDR ID Number
EPA ID Number

FORMER WEST COAST REBAR (Continued)

S105724395

Completed Document Type: Long Term Monitoring Report
Completed Date: 02/12/2014
Comments: Not reported

Completed Area Name: PROJECT WIDE
Completed Sub Area Name: Not reported
Completed Document Type: Long Term Monitoring Report
Completed Date: 03/03/2015
Comments: Not reported

Completed Area Name: PROJECT WIDE
Completed Sub Area Name: Not reported
Completed Document Type: Land Use Restriction Monitoring Report
Completed Date: 06/23/2016
Comments: The site owner performed an annual inspection of site as required by section 4.04 of the Land Use Covenant and submitted a letter to DTSC verifying that no prohibited uses, improvements, conditions or activities were being conducted or present on the property.

Completed Area Name: PROJECT WIDE
Completed Sub Area Name: Not reported
Completed Document Type: Correspondence
Completed Date: 10/09/2012
Comments: Not reported

Future Area Name: Not reported
Future Sub Area Name: Not reported
Future Document Type: Not reported
Future Due Date: Not reported
Schedule Area Name: Not reported
Schedule Sub Area Name: Not reported
Schedule Document Type: Not reported
Schedule Due Date: Not reported
Schedule Revised Date: Not reported

DEED:

Envirostor ID: 60000795
Area: PROJECT WIDE
Sub Area: Not reported
Site Type: VOLUNTARY CLEANUP
Status: CERTIFIED O&M - LAND USE RESTRICTIONS ONLY
Agency: Not reported
Covenant Uploaded: Not reported
Deed Date(s): 06/23/2010

O51
SSE
1/4-1/2
0.338 mi.
1782 ft.

ENGINEERING & SYSTEMS DEVELOPMENT
600 MERIDIAN AVENUE
SAN JOSE, CA 95125
Site 2 of 2 in cluster O

SLIC **S112838405**
HAZNET **N/A**

Relative:
Higher

SLIC:

Region: STATE
Facility Status: **Open - Inactive**
Status Date: 06/09/2016
Global Id: T10000008073
Lead Agency: SAN FRANCISCO BAY RWQCB (REGION 2)

Actual:
124 ft.

Map ID
Direction
Distance
Elevation

MAP FINDINGS

Site

Database(s)

EDR ID Number
EPA ID Number

ENGINEERING & SYSTEMS DEVELOPMENT (Continued)

S112838405

Lead Agency Case Number: Not reported
Latitude: 37.3155
Longitude: -121.9148
Case Type: Cleanup Program Site
Case Worker: RL
Local Agency: Not reported
RB Case Number: 43S0462
File Location: All Files are on GeoTracker or in the Local Agency Database
Potential Media Affected: Soil
Potential Contaminants of Concern: Not reported
Site History: Not reported

[Click here to access the California GeoTracker records for this facility:](#)

HAZNET:

envid: S112838405
Year: 1993
GEPID: CAC000581320
Contact: GREEN VALLEY CORP
Telephone: 0000000000
Mailing Name: Not reported
Mailing Address: Not reported
Mailing City,St,Zip: SAN JOSE, CA 951120000
Gen County: Not reported
TSD EPA ID: CAD009452657
TSD County: Not reported
Waste Category: Waste oil and mixed oil
Disposal Method: Not reported
Tons: 0.2000000000
Cat Decode: Not reported
Method Decode: Not reported
Facility County: Santa Clara

envid: S112838405
Year: 1993
GEPID: CAC000581320
Contact: GREEN VALLEY CORP
Telephone: 0000000000
Mailing Name: Not reported
Mailing Address: Not reported
Mailing City,St,Zip: SAN JOSE, CA 951120000
Gen County: Not reported
TSD EPA ID: CAD009452657
TSD County: Not reported
Waste Category: Liquids with halogenated organic compounds >= 1,000 Mg./L
Disposal Method: Not reported
Tons: 2.25
Cat Decode: Not reported
Method Decode: Not reported
Facility County: Santa Clara

envid: S112838405
Year: 1993
GEPID: CAC000581320
Contact: GREEN VALLEY CORP
Telephone: 0000000000
Mailing Name: Not reported

Map ID
Direction
Distance
Elevation

MAP FINDINGS

Site

Database(s)

EDR ID Number
EPA ID Number

ENGINEERING & SYSTEMS DEVELOPMENT (Continued)

S112838405

Mailing Address: Not reported
Mailing City,St,Zip: SAN JOSE, CA 951120000
Gen County: Not reported
TSD EPA ID: CAD009452657
TSD County: Not reported
Waste Category: Other organic solids
Disposal Method: Not reported
Tons: 0.45000000000
Cat Decode: Not reported
Method Decode: Not reported
Facility County: Santa Clara

envid: S112838405
Year: 1993
GEPaid: CAC000581320
Contact: GREEN VALLEY CORP
Telephone: 0000000000
Mailing Name: Not reported
Mailing Address: Not reported
Mailing City,St,Zip: SAN JOSE, CA 951120000
Gen County: Not reported
TSD EPA ID: CAD009452657
TSD County: Not reported
Waste Category: Aqueous solution with total organic residues 10 percent or more
Disposal Method: Not reported
Tons: 8.74999999999
Cat Decode: Not reported
Method Decode: Not reported
Facility County: Santa Clara

envid: S112838405
Year: 1993
GEPaid: CAC000581320
Contact: GREEN VALLEY CORP
Telephone: 0000000000
Mailing Name: Not reported
Mailing Address: Not reported
Mailing City,St,Zip: SAN JOSE, CA 951120000
Gen County: Not reported
TSD EPA ID: CAD009452657
TSD County: Not reported
Waste Category: Empty containers less than 30 gallons
Disposal Method: Disposal, Other
Tons: 0.20300000000
Cat Decode: Not reported
Method Decode: Not reported
Facility County: Santa Clara

[Click this hyperlink](#) while viewing on your computer to access additional CA_HAZNET: detail in the EDR Site Report.

MAP FINDINGS

Map ID
 Direction
 Distance
 Elevation

Site

Database(s)

EDR ID Number
 EPA ID Number

52
East
1/4-1/2
0.348 mi.
1838 ft.

OC MCDONALD CO INC
1150 W SAN CARLOS ST
SAN JOSE, CA 95126

LUST **S100221625**
HIST LUST **N/A**
CHMIRS
HIST CORTESE
NPDES
SAN JOSE HAZMAT

Relative:
Lower

LUST:

Actual:
112 ft.

Region: STATE
 Global Id: T0608524442
 Latitude: 37.323034
 Longitude: -121.909263
 Case Type: LUST Cleanup Site
 Status: Completed - Case Closed
 Status Date: 01/26/2000
 Lead Agency: SANTA CLARA COUNTY LOP
 Case Worker: UST
 Local Agency: SANTA CLARA COUNTY LOP
 RB Case Number: Not reported
 LOC Case Number: Not reported
 File Location: All Files are on GeoTracker or in the Local Agency Database
 Potential Media Affect: Soil
 Potential Contaminants of Concern: Gasoline
 Site History: Not reported

[Click here to access the California GeoTracker records for this facility:](#)

Contact:

Global Id: T0608524442
 Contact Type: Regional Board Caseworker
 Contact Name: Regional Water Board
 Organization Name: SAN FRANCISCO BAY RWQCB (REGION 2)
 Address: 1515 CLAY ST SUITE 1400
 City: OAKLAND
 Email: Not reported
 Phone Number: Not reported

Global Id: T0608524442
 Contact Type: Local Agency Caseworker
 Contact Name: UST CASE WORKER
 Organization Name: SANTA CLARA COUNTY LOP
 Address: 1555 Berger Drive, Suite 300
 City: SAN JOSE
 Email: Not reported
 Phone Number: 4089183400

Status History:

Global Id: T0608524442
 Status: Completed - Case Closed
 Status Date: 01/26/2000

Global Id: T0608524442
 Status: Open - Case Begin Date
 Status Date: 05/05/1999

Global Id: T0608524442
 Status: Open - Site Assessment
 Status Date: 01/10/2000

Map ID
Direction
Distance
Elevation

MAP FINDINGS

Site

Database(s)

EDR ID Number
EPA ID Number

OC MCDONALD CO INC (Continued)

S100221625

Regulatory Activities:

Global Id:	T0608524442
Action Type:	Other
Date:	05/05/1999
Action:	Leak Reported
Global Id:	T0608524442
Action Type:	ENFORCEMENT
Date:	01/26/2000
Action:	Closure/No Further Action Letter
Global Id:	T0608524442
Action Type:	RESPONSE
Date:	05/05/1999
Action:	Unauthorized Release Form
Global Id:	T0608524442
Action Type:	RESPONSE
Date:	10/23/1991
Action:	Correspondence
Global Id:	T0608524442
Action Type:	RESPONSE
Date:	10/23/1991
Action:	Other Report / Document
Global Id:	T0608524442
Action Type:	RESPONSE
Date:	08/16/1990
Action:	Unauthorized Release Form

LUST REG 2:

Region:	2
Facility Id:	Not reported
Facility Status:	Case Closed
Case Number:	07S1E18M05f
How Discovered:	Not reported
Leak Cause:	Not reported
Leak Source:	Not reported
Date Leak Confirmed:	Not reported
Oversight Program:	LUST
Prelim. Site Assesment Wokplan Submitted:	Not reported
Preliminary Site Assesment Began:	1/10/2000
Pollution Characterization Began:	Not reported
Pollution Remediation Plan Submitted:	Not reported
Date Remediation Action Underway:	Not reported
Date Post Remedial Action Monitoring Began:	Not reported

LUST SANTA CLARA:

Region:	SANTA CLARA
SCVWD ID:	07S1E18M05F
Date Closed:	01/26/2000
EDR Link ID:	07S1E18M05F

Map ID
Direction
Distance
Elevation

MAP FINDINGS

Site

Database(s)

EDR ID Number
EPA ID Number

OC MCDONALD CO INC (Continued)

S100221625

HIST LUST SANTA CLARA:

Region: SANTA CLARA
Region Code: 2
SCVWD ID: 07S1E18M05
Oversite Agency: SCVWD
Date Listed: 2000-01-26 00:00:00
Closed Date: 2000-01-26 00:00:00

CHMIRS:

OES Incident Number: 099612
OES notification: Not reported
OES Date: Not reported
OES Time: Not reported
Date Completed: 11-OCT-90
Property Use: 962
Agency Id Number: 43070
Agency Incident Number: 13565
Time Notified: 1133
Time Completed: 1320
Surrounding Area: 500
Estimated Temperature: Not reported
Property Management: Not reported
More Than Two Substances Involved?: N
Resp Agncy Personel # Of Decontaminated: 0
Responding Agency Personel # Of Injuries: 0
Responding Agency Personel # Of Fatalities: 0
Others Number Of Decontaminated: 0
Others Number Of Injuries: 0
Others Number Of Fatalities: 0
Vehicle Make/year: Not reported
Vehicle License Number: Not reported
Vehicle State: Not reported
Vehicle Id Number: Not reported
CA DOT PUC/ICC Number: Not reported
Company Name: Not reported
Reporting Officer Name/ID: T. SCULLY CAPT. HIT-3B
Report Date: 11-OCT-90
Facility Telephone: 408 277-4677
Waterway Involved: Not reported
Waterway: Not reported
Spill Site: Not reported
Cleanup By: Not reported
Containment: Not reported
What Happened: Not reported
Type: Not reported
Measure: Not reported
Other: Not reported
Date/Time: Not reported
Year: 88-92
Agency: Not reported
Incident Date: 11-OCT-90
Admin Agency: Not reported
Amount: Not reported
Contained: Not reported
Site Type: Not reported
E Date: 13-JUN-91

Map ID
Direction
Distance
Elevation

MAP FINDINGS

Site

Database(s)

EDR ID Number
EPA ID Number

OC MCDONALD CO INC (Continued)

S100221625

Substance: Not reported
Unknown: Not reported
Substance #2: Not reported
Substance #3: Not reported
Evacuations: Not reported
Number of Injuries: Not reported
Number of Fatalities: Not reported
#1 Pipeline: Not reported
#2 Pipeline: Not reported
#3 Pipeline: Not reported
#1 Vessel >= 300 Tons: Not reported
#2 Vessel >= 300 Tons: Not reported
#3 Vessel >= 300 Tons: Not reported
Evacs: Not reported
Injuries: Not reported
Fataals: Not reported
Comments: Y
Description: Not reported

HIST CORTESE:

Region: CORTESE
Facility County Code: 43
Reg By: LTNKA
Reg Id: 43-2356

NPDES:

Npdes Number: CAS000001
Facility Status: Active
Agency Id: 0
Region: 2
Regulatory Measure Id: 436169
Order No: 97-03-DWQ
Regulatory Measure Type: Enrollee
Place Id: Not reported
WDID: 2 43I024161
Program Type: Industrial
Adoption Date Of Regulatory Measure: Not reported
Effective Date Of Regulatory Measure: 03/25/2013
Expiration Date Of Regulatory Measure: Not reported
Termination Date Of Regulatory Measure: Not reported
Discharge Name: OC McDonald Co Inc
Discharge Address: 1150 W San Carlos St
Discharge City: San Jose
Discharge State: California
Discharge Zip: 95126
RECEIVED DATE: Not reported
PROCESSED DATE: Not reported
STATUS CODE NAME: Not reported
STATUS DATE: Not reported
PLACE SIZE: Not reported
PLACE SIZE UNIT: Not reported
FACILITY CONTACT NAME: Not reported
FACILITY CONTACT TITLE: Not reported
FACILITY CONTACT PHONE: Not reported
FACILITY CONTACT PHONE EXT: Not reported
FACILITY CONTACT EMAIL: Not reported

Map ID
Direction
Distance
Elevation

MAP FINDINGS

Site

Database(s)

EDR ID Number
EPA ID Number

OC MCDONALD CO INC (Continued)

S100221625

OPERATOR NAME:	Not reported
OPERATOR ADDRESS:	Not reported
OPERATOR CITY:	Not reported
OPERATOR STATE:	Not reported
OPERATOR ZIP:	Not reported
OPERATOR CONTACT NAME:	Not reported
OPERATOR CONTACT TITLE:	Not reported
OPERATOR CONTACT PHONE:	Not reported
OPERATOR CONTACT PHONE EXT:	Not reported
OPERATOR CONTACT EMAIL:	Not reported
OPERATOR TYPE:	Not reported
DEVELOPER NAME:	Not reported
DEVELOPER ADDRESS:	Not reported
DEVELOPER CITY:	Not reported
DEVELOPER STATE:	Not reported
DEVELOPER ZIP:	Not reported
DEVELOPER CONTACT NAME:	Not reported
DEVELOPER CONTACT TITLE:	Not reported
CONSTYPE LINEAR UTILITY IND:	Not reported
EMERGENCY PHONE NO:	Not reported
EMERGENCY PHONE EXT:	Not reported
CONSTYPE ABOVE GROUND IND:	Not reported
CONSTYPE BELOW GROUND IND:	Not reported
CONSTYPE CABLE LINE IND:	Not reported
CONSTYPE COMM LINE IND:	Not reported
CONSTYPE COMMERCIAL IND:	Not reported
CONSTYPE ELECTRICAL LINE IND:	Not reported
CONSTYPE GAS LINE IND:	Not reported
CONSTYPE INDUSTRIAL IND:	Not reported
CONSTYPE OTHER DESCRIPTION:	Not reported
CONSTYPE OTHER IND:	Not reported
CONSTYPE RECONS IND:	Not reported
CONSTYPE RESIDENTIAL IND:	Not reported
CONSTYPE TRANSPORT IND:	Not reported
CONSTYPE UTILITY DESCRIPTION:	Not reported
CONSTYPE UTILITY IND:	Not reported
CONSTYPE WATER SEWER IND:	Not reported
DIR DISCHARGE USWATER IND:	Not reported
RECEIVING WATER NAME:	Not reported
CERTIFIER NAME:	Not reported
CERTIFIER TITLE:	Not reported
CERTIFICATION DATE:	Not reported
PRIMARY SIC:	Not reported
SECONDARY SIC:	Not reported
TERTIARY SIC:	Not reported

SAN JOSE HAZMAT:

Region:	SAN JOSE
File Num:	400591
Class:	Misc. Complex firms and labs

MAP FINDINGS

Map ID
 Direction
 Distance
 Elevation

Site

Database(s)

EDR ID Number
 EPA ID Number

53
SE
1/4-1/2
0.370 mi.
1954 ft.

NOVA CRYSTALS, INC.
530 RACE STREET
SAN JOSE, CA 95126

ENVIROSTOR **S107144763**
N/A

Relative:
Higher

ENVIROSTOR:

Facility ID: 71002815
 Status: Inactive - Needs Evaluation
 Status Date: Not reported
 Site Code: Not reported
 Site Type: Tiered Permit
 Site Type Detailed: Tiered Permit
 Acres: Not reported
 NPL: NO
 Regulatory Agencies: NONE SPECIFIED
 Lead Agency: NONE SPECIFIED
 Program Manager: Not reported
 Supervisor: Not reported
 Division Branch: Cleanup Berkeley
 Assembly: 28
 Senate: 15
 Special Program: Not reported
 Restricted Use: NO
 Site Mgmt Req: NONE SPECIFIED
 Funding: Not reported
 Latitude: 37.31772
 Longitude: -121.9109
 APN: NONE SPECIFIED
 Past Use: NONE SPECIFIED
 Potential COC: NONE SPECIFIED
 Confirmed COC: NONE SPECIFIED
 Potential Description: NONE SPECIFIED
 Alias Name: CAD981399728
 Alias Type: EPA Identification Number
 Alias Name: 71002815
 Alias Type: Envirostor ID Number

Completed Info:

Completed Area Name: Not reported
 Completed Sub Area Name: Not reported
 Completed Document Type: Not reported
 Completed Date: Not reported
 Comments: Not reported

 Future Area Name: Not reported
 Future Sub Area Name: Not reported
 Future Document Type: Not reported
 Future Due Date: Not reported
 Schedule Area Name: Not reported
 Schedule Sub Area Name: Not reported
 Schedule Document Type: Not reported
 Schedule Due Date: Not reported
 Schedule Revised Date: Not reported

MAP FINDINGS

Map ID
 Direction
 Distance
 Elevation

Site

Database(s)

EDR ID Number
 EPA ID Number

54
SSE
1/4-1/2
0.387 mi.
2045 ft.

BARRY SWENSON BUILDERS
590 MERIDIAN AVE
SAN JOSE, CA 95126

LUST **S105181204**
HIST LUST **N/A**

Relative:
Higher

LUST:

Actual:
126 ft.

Region: STATE
 Global Id: T0608591845
 Latitude: 37.318701
 Longitude: -121.913526
 Case Type: LUST Cleanup Site
 Status: Completed - Case Closed
 Status Date: 03/06/2001
 Lead Agency: SANTA CLARA COUNTY LOP
 Case Worker: UST
 Local Agency: SANTA CLARA COUNTY LOP
 RB Case Number: Not reported
 LOC Case Number: Not reported
 File Location: All Files are on GeoTracker or in the Local Agency Database
 Potential Media Affect: Other Groundwater (uses other than drinking water)
 Potential Contaminants of Concern: Gasoline
 Site History: Not reported

Click here to access the California GeoTracker records for this facility:

Contact:

Global Id: T0608591845
 Contact Type: Regional Board Caseworker
 Contact Name: Regional Water Board
 Organization Name: SAN FRANCISCO BAY RWQCB (REGION 2)
 Address: 1515 CLAY ST SUITE 1400
 City: OAKLAND
 Email: Not reported
 Phone Number: Not reported

Global Id: T0608591845
 Contact Type: Local Agency Caseworker
 Contact Name: UST CASE WORKER
 Organization Name: SANTA CLARA COUNTY LOP
 Address: 1555 Berger Drive, Suite 300
 City: SAN JOSE
 Email: Not reported
 Phone Number: 4089183400

Status History:

Global Id: T0608591845
 Status: Completed - Case Closed
 Status Date: 03/06/2001

Global Id: T0608591845
 Status: Open - Case Begin Date
 Status Date: 09/29/1993

Global Id: T0608591845
 Status: Open - Site Assessment
 Status Date: 09/29/1993

Map ID
Direction
Distance
Elevation

MAP FINDINGS

Site

Database(s)

EDR ID Number
EPA ID Number

BARRY SWENSON BUILDERS (Continued)

S105181204

Regulatory Activities:

Global Id:	T0608591845
Action Type:	RESPONSE
Date:	06/17/1996
Action:	Other Report / Document
Global Id:	T0608591845
Action Type:	RESPONSE
Date:	10/20/1993
Action:	Preliminary Site Assessment Report
Global Id:	T0608591845
Action Type:	RESPONSE
Date:	09/05/2000
Action:	Soil and Water Investigation Workplan
Global Id:	T0608591845
Action Type:	RESPONSE
Date:	07/31/2000
Action:	Tank Removal Report / UST Sampling Report
Global Id:	T0608591845
Action Type:	RESPONSE
Date:	12/22/2000
Action:	Soil and Water Investigation Report
Global Id:	T0608591845
Action Type:	Other
Date:	08/02/2000
Action:	Leak Reported
Global Id:	T0608591845
Action Type:	ENFORCEMENT
Date:	03/06/2001
Action:	Closure/No Further Action Letter
Global Id:	T0608591845
Action Type:	RESPONSE
Date:	08/28/2000
Action:	Correspondence
Global Id:	T0608591845
Action Type:	RESPONSE
Date:	08/22/2000
Action:	Correspondence
Global Id:	T0608591845
Action Type:	ENFORCEMENT
Date:	08/28/2000
Action:	Staff Letter - #25361
Global Id:	T0608591845
Action Type:	ENFORCEMENT
Date:	09/25/2000
Action:	Staff Letter - #25363
Global Id:	T0608591845

Map ID
Direction
Distance
Elevation

MAP FINDINGS

Site

Database(s)

EDR ID Number
EPA ID Number

BARRY SWENSON BUILDERS (Continued)

S105181204

Action Type: RESPONSE
Date: 09/29/2000
Action: Soil and Water Investigation Workplan

Global Id: T0608591845
Action Type: RESPONSE
Date: 11/27/2000
Action: Preliminary Site Assessment Report

LUST REG 2:

Region: 2
Facility Id: Not reported
Facility Status: Case Closed
Case Number: 07S1E18N01f
How Discovered: Not reported
Leak Cause: Not reported
Leak Source: Not reported
Date Leak Confirmed: Not reported
Oversight Program: LUST
Prelim. Site Assessment Workplan Submitted: Not reported
Preliminary Site Assessment Began: 9/29/1993
Pollution Characterization Began: Not reported
Pollution Remediation Plan Submitted: Not reported
Date Remediation Action Underway: Not reported
Date Post Remedial Action Monitoring Began: Not reported

LUST SANTA CLARA:

Region: SANTA CLARA
SCVWD ID: 07S1E18N01F
Date Closed: 03/06/2001
EDR Link ID: 07S1E18N01F

HIST LUST SANTA CLARA:

Region: SANTA CLARA
Region Code: 2
SCVWD ID: 07S1E18N01
Oversite Agency: SCVWD
Date Listed: 2000-08-21 00:00:00
Closed Date: 2001-03-06 00:00:00

Q55 UNOCAL
South 1501 PARKMOOR
1/4-1/2 SAN JOSE, CA 95125
0.389 mi.
2055 ft. Site 1 of 2 in cluster Q

LUST S100612895
HIST CORTESE N/A

Relative:
Higher

LUST:
Region: STATE
Global Id: T0608501497
Latitude: 37.3168
Longitude: -121.9207
Case Type: LUST Cleanup Site
Status: Completed - Case Closed
Status Date: 10/30/1997
Lead Agency: SANTA CLARA COUNTY LOP

Actual:
127 ft.

Map ID
Direction
Distance
Elevation

MAP FINDINGS

Site

Database(s)

EDR ID Number
EPA ID Number

UNOCAL (Continued)

S100612895

Case Worker: UST
Local Agency: SANTA CLARA COUNTY LOP
RB Case Number: Not reported
LOC Case Number: Not reported
File Location: All Files are on GeoTracker or in the Local Agency Database
Potential Media Affect: Other Groundwater (uses other than drinking water)
Potential Contaminants of Concern: Gasoline
Site History: Not reported

[Click here to access the California GeoTracker records for this facility:](#)

Contact:

Global Id: T0608501497
Contact Type: Regional Board Caseworker
Contact Name: Regional Water Board
Organization Name: SAN FRANCISCO BAY RWQCB (REGION 2)
Address: 1515 CLAY ST SUITE 1400
City: OAKLAND
Email: Not reported
Phone Number: Not reported

Global Id: T0608501497
Contact Type: Local Agency Caseworker
Contact Name: UST CASE WORKER
Organization Name: SANTA CLARA COUNTY LOP
Address: 1555 Berger Drive, Suite 300
City: SAN JOSE
Email: Not reported
Phone Number: 4089183400

Status History:

Global Id: T0608501497
Status: Completed - Case Closed
Status Date: 10/30/1997

Global Id: T0608501497
Status: Open - Case Begin Date
Status Date: 02/09/1990

Global Id: T0608501497
Status: Open - Site Assessment
Status Date: 02/09/1990

Global Id: T0608501497
Status: Open - Site Assessment
Status Date: 11/07/1991

Regulatory Activities:

Global Id: T0608501497
Action Type: ENFORCEMENT
Date: 06/01/1990
Action: Notice of Responsibility - #39556

Global Id: T0608501497
Action Type: ENFORCEMENT
Date: 05/31/1996
Action: Staff Letter - #22230

Map ID
Direction
Distance
Elevation

MAP FINDINGS

Site

Database(s)

EDR ID Number
EPA ID Number

UNOCAL (Continued)

S100612895

Global Id: T0608501497
Action Type: RESPONSE
Date: 10/30/1997
Action: Other Report / Document

Global Id: T0608501497
Action Type: REMEDIATION
Date: 02/07/1990
Action: Excavation

Global Id: T0608501497
Action Type: Other
Date: 02/09/1990
Action: Leak Reported

Global Id: T0608501497
Action Type: RESPONSE
Date: 07/15/1996
Action: Monitoring Report - Quarterly

Global Id: T0608501497
Action Type: RESPONSE
Date: 04/15/1997
Action: Monitoring Report - Quarterly

Global Id: T0608501497
Action Type: RESPONSE
Date: 07/23/2003
Action: Other Report / Document

Global Id: T0608501497
Action Type: RESPONSE
Date: 10/19/2005
Action: Other Report / Document

Global Id: T0608501497
Action Type: RESPONSE
Date: 02/04/2004
Action: Other Report / Document

Global Id: T0608501497
Action Type: RESPONSE
Date: 05/11/1993
Action: Soil and Water Investigation Report

Global Id: T0608501497
Action Type: ENFORCEMENT
Date: 10/30/1997
Action: Closure/No Further Action Letter

LUST SANTA CLARA:

Region: SANTA CLARA
SCVWD ID: 07S1W13R01F
Date Closed: 10/30/1997
EDR Link ID: 07S1W13R01F

Map ID
Direction
Distance
Elevation

MAP FINDINGS

Site

Database(s)

EDR ID Number
EPA ID Number

UNOCAL (Continued)

S100612895

HIST CORTESE:
Region: CORTESE
Facility County Code: 43
Reg By: LTNKA
Reg Id: 43-1535

Q56
South
1/4-1/2
0.389 mi.
2055 ft.

UNION OIL SS 7001
1501 PARKMOOR
SAN JOSE, CA 95125
Site 2 of 2 in cluster Q

LUST **1000167416**
HIST LUST **N/A**
HIST UST

Relative:
Higher

LUST REG 2:
Region: 2
Facility Id: Not reported
Facility Status: Case Closed
Case Number: 07S1W13R01f
How Discovered: Not reported
Leak Cause: Not reported
Leak Source: Not reported
Date Leak Confirmed: Not reported
Oversight Program: LUST
Prelim. Site Assessment Workplan Submitted: Not reported
Preliminary Site Assessment Began: 2/9/1990
Pollution Characterization Began: 11/7/1991
Pollution Remediation Plan Submitted: Not reported
Date Remediation Action Underway: Not reported
Date Post Remedial Action Monitoring Began: Not reported

Actual:
127 ft.

HIST LUST SANTA CLARA:
Region: SANTA CLARA
Region Code: 2
SCVWD ID: 07S1W13R01
Oversite Agency: SCVWD
Date Listed: 1990-06-01 00:00:00
Closed Date: 1997-10-30 00:00:00

HIST UST:
File Number: 00020A2D
URL: <http://geotracker.waterboards.ca.gov/ustpdfs/pdf/00020A2D.pdf>
Region: STATE
Facility ID: 00000057068
Facility Type: Gas Station
Other Type: Not reported
Contact Name: D.W. PRESSNELL
Telephone: 4082758590
Owner Name: UNION OIL CO.
Owner Address: 1 CALIFORNIA ST. SUITE 2700
Owner City, St, Zip: SAN FRANCISCO, CA 94111
Total Tanks: 0003

Tank Num: 001
Container Num: 7001-1-1
Year Installed: Not reported
Tank Capacity: 00012000
Tank Used for: PRODUCT

Map ID
 Direction
 Distance
 Elevation

MAP FINDINGS

Site

Database(s)

EDR ID Number
 EPA ID Number

UNION OIL SS 7001 (Continued)

1000167416

Type of Fuel: UNLEADED
 Container Construction Thickness: Not reported
 Leak Detection: Stock Inventor, 10

Tank Num: 002
 Container Num: 7001-1-2
 Year Installed: Not reported
 Tank Capacity: 00012000
 Tank Used for: PRODUCT
 Type of Fuel: UNLEADED
 Container Construction Thickness: Not reported
 Leak Detection: Stock Inventor, 10

Tank Num: 003
 Container Num: 7001-2-1
 Year Installed: Not reported
 Tank Capacity: 00012000
 Tank Used for: PRODUCT
 Type of Fuel: PREMIUM
 Container Construction Thickness: Not reported
 Leak Detection: Stock Inventor, 10

[Click here for Geo Tracker PDF:](#)

R57 **BEACON #584**
West **1744 SAN CARLOS**
1/4-1/2 **SAN JOSE, CA 95128**
0.395 mi.
2083 ft. **Site 1 of 3 in cluster R**

LUST **S104397014**
HIST CORTESE **N/A**

Relative:
Higher

LUST:

Actual:
121 ft.

Region: STATE
 Global Id: T0608500223
 Latitude: 37.3230930004571
 Longitude: -121.923501491547
 Case Type: LUST Cleanup Site
 Status: Completed - Case Closed
 Status Date: 06/03/2011
 Lead Agency: SANTA CLARA COUNTY LOP
 Case Worker: GOR
 Local Agency: SANTA CLARA COUNTY LOP
 RB Case Number: 02-025
 LOC Case Number: 07S1W13L01f
 File Location: All Files are on GeoTracker or in the Local Agency Database
 Potential Media Affect: Other Groundwater (uses other than drinking water), Soil
 Potential Contaminants of Concern: Benzene, Toluene, Xylene, MTBE / TBA / Other Fuel Oxygenates, Gasoline
 Site History: On august 1, 1986, a 550 gallon waste oil tank was removed. It was located behind the station building. Soil sample S-1 collected from below the UST detected 4.9 parts per million (ppm) total petroleum hydrocarbons. In 1991 three soil borings (SC-1, SC-2, and SC-3) were installed to approximately 50 feet below ground surface (bgs). The borings were installed as part of a real estate divestment investigation. Toluene was detected in every soil sample and benzene was detected in the sample collected from SC-2. The consultant theorized that the trace levels of contamination were due to laboratory cross contamination. In 1992, gasoline was reportedly flowing through cracks in the asphalt located between the pump island and the underground storage tanks (USTs). Piping tests determined

Map ID
Direction
Distance
Elevation

MAP FINDINGS

Site

Database(s)

EDR ID Number
EPA ID Number

BEACON #584 (Continued)

S104397014

that three piping runs were breached. Soil samples collected in the piping runs detected TPH-g up to 6,000 ppm. Soil sample collected from the vicinity of the USTs indicated TPH-g at concentrations up to 23,000 ppm. Due to these results, additional soil was excavated. Confirmation samples collected following the additional excavation detected up to 18,000 ppm TPH-g. The volume of soil excavated and it's final location is not described in the file. In March 1999 five soil borings were installed (B-1 through B-5) near the USTs and product islands to a depth of 40 feet bgs. Up to 390 ppm TPH-g was detected in soil samples. Grab groundwater samples were collected from borings B-2, B-3, B-4, and B-5. Up to 120,000 ppb TPH-g was detected. UP to 1,400 ppb benzene was detected. Up to 4,300 ppb MTBE was detected. On August 11, 1999 four soil borings (ABA-1, ABA-2, ABA-4, and ABA-5) were installed to depths of 35 to 40 feet bgs. Trace concentrations of hydrocarbons were detected in two of the borings. Up to 83 ppb TPH-g and 3.3 ppb benzene were detected in grab groundwater samples. In October 1999 three groundwater monitoring wells (MW-1 through MW-3) were installed to depths of approximately 50 feet bgs. TPH-g and benzene was not detected in groundwater samples. MTBE was detected in well MW-1 at a concentration of 33 ppb. Groundwater gradient was determined to be toward the southeast. In December 2001, three soil borings (ABA-6 through ABA-8) and one groundwater monitoring well (MW-4) were installed. Low levels of fuel related compounds were reported in soil samples. In March 2003 groundwater monitoring well MW-5 was installed near the USTs to a depth of approximately 60 feet bgs. On September 28 and 29, 2005 six soil vapor extraction wells were installed. The wells were completed to a depth of approximately 30 feet bgs. In December 2005, soil vapor pilot tests were performed (performed on December 8, 9, 12, and 13) on four of the extraction wells (VEW-1, VEW-2, VEW-3, and VEW-4). These wells are screened between 10 and 30 feet bgs. The SVE pilot tests removed approximately 9.1 pounds of TPH-g and 0.008 pounds of benzene.

[Click here to access the California GeoTracker records for this facility:](#)

Contact:

Global Id: T0608500223
Contact Type: Regional Board Caseworker
Contact Name: Regional Water Board
Organization Name: SAN FRANCISCO BAY RWQCB (REGION 2)
Address: 1515 CLAY ST SUITE 1400
City: OAKLAND
Email: Not reported
Phone Number: Not reported

Global Id: T0608500223
Contact Type: Local Agency Caseworker
Contact Name: Gerald O'Regan
Organization Name: SANTA CLARA COUNTY LOP
Address: 1555 BERGER DRIVE STE 300
City: SAN JOSE
Email: gerald.o'regan@deh.sccgov.org
Phone Number: Not reported

Status History:

Global Id: T0608500223

Map ID
Direction
Distance
Elevation

MAP FINDINGS

Site

Database(s)

EDR ID Number
EPA ID Number

BEACON #584 (Continued)

S104397014

Status: Completed - Case Closed
Status Date: 06/03/2005

Global Id: T0608500223
Status: Completed - Case Closed
Status Date: 06/03/2011

Global Id: T0608500223
Status: Open - Case Begin Date
Status Date: 01/01/1990

Global Id: T0608500223
Status: Open - Site Assessment
Status Date: 02/06/1991

Global Id: T0608500223
Status: Open - Site Assessment
Status Date: 06/03/2005

Regulatory Activities:

Global Id: T0608500223
Action Type: RESPONSE
Date: 01/06/2009
Action: Monitoring Report - Quarterly

Global Id: T0608500223
Action Type: RESPONSE
Date: 02/10/2011
Action: Correspondence

Global Id: T0608500223
Action Type: RESPONSE
Date: 12/20/2006
Action: Other Report / Document

Global Id: T0608500223
Action Type: RESPONSE
Date: 09/02/1992
Action: Other Report / Document

Global Id: T0608500223
Action Type: RESPONSE
Date: 12/19/2001
Action: Other Report / Document

Global Id: T0608500223
Action Type: RESPONSE
Date: 07/20/1999
Action: Soil and Water Investigation Workplan

Global Id: T0608500223
Action Type: RESPONSE
Date: 02/23/2001
Action: Other Workplan

Global Id: T0608500223
Action Type: RESPONSE

Map ID
Direction
Distance
Elevation

MAP FINDINGS

Site

Database(s)

EDR ID Number
EPA ID Number

BEACON #584 (Continued)

S104397014

Date: 04/15/2005
Action: Soil and Water Investigation Workplan

Global Id: T0608500223
Action Type: RESPONSE
Date: 10/30/2002
Action: Monitoring Report - Quarterly

Global Id: T0608500223
Action Type: RESPONSE
Date: 04/18/2011
Action: Well Destruction Report

Global Id: T0608500223
Action Type: RESPONSE
Date: 01/20/2001
Action: Other Report / Document

Global Id: T0608500223
Action Type: RESPONSE
Date: 04/29/2002
Action: Soil and Water Investigation Workplan

Global Id: T0608500223
Action Type: RESPONSE
Date: 01/30/2003
Action: Monitoring Report - Quarterly

Global Id: T0608500223
Action Type: RESPONSE
Date: 07/15/2004
Action: Monitoring Report - Quarterly

Global Id: T0608500223
Action Type: ENFORCEMENT
Date: 12/06/2001
Action: Warning Letter - #22211

Global Id: T0608500223
Action Type: ENFORCEMENT
Date: 01/08/2003
Action: Warning Letter - #40669

Global Id: T0608500223
Action Type: ENFORCEMENT
Date: 02/01/2004
Action: Staff Letter - #43804

Global Id: T0608500223
Action Type: RESPONSE
Date: 09/09/2010
Action: Tank Removal Report / UST Sampling Report

Global Id: T0608500223
Action Type: Other
Date: 06/29/1992
Action: Leak Reported

Map ID
Direction
Distance
Elevation

MAP FINDINGS

Site

Database(s)

EDR ID Number
EPA ID Number

BEACON #584 (Continued)

S104397014

Global Id:	T0608500223
Action Type:	RESPONSE
Date:	06/03/2005
Action:	Corrective Action Plan / Remedial Action Plan
Global Id:	T0608500223
Action Type:	RESPONSE
Date:	11/12/2010
Action:	Well Destruction Report
Global Id:	T0608500223
Action Type:	Other
Date:	06/26/1992
Action:	Leak Stopped
Global Id:	T0608500223
Action Type:	RESPONSE
Date:	04/30/2010
Action:	Monitoring Report - Semi-Annually
Global Id:	T0608500223
Action Type:	ENFORCEMENT
Date:	08/06/2009
Action:	Staff Letter
Global Id:	T0608500223
Action Type:	RESPONSE
Date:	04/04/2003
Action:	Soil and Water Investigation Report
Global Id:	T0608500223
Action Type:	RESPONSE
Date:	11/14/2002
Action:	Other Workplan
Global Id:	T0608500223
Action Type:	RESPONSE
Date:	01/22/2004
Action:	Verbal Communication
Global Id:	T0608500223
Action Type:	RESPONSE
Date:	10/31/2009
Action:	Monitoring Report - Semi-Annually
Global Id:	T0608500223
Action Type:	RESPONSE
Date:	11/16/2010
Action:	Clean Up Fund - 5-Year Review Summary - Regulator Responded
Global Id:	T0608500223
Action Type:	RESPONSE
Date:	04/15/2004
Action:	Monitoring Report - Quarterly
Global Id:	T0608500223
Action Type:	RESPONSE

Map ID
Direction
Distance
Elevation

MAP FINDINGS

Site

Database(s)

EDR ID Number
EPA ID Number

BEACON #584 (Continued)

S104397014

Date: 07/30/2002
Action: Monitoring Report - Quarterly

Global Id: T0608500223
Action Type: RESPONSE
Date: 04/30/2002
Action: Monitoring Report - Quarterly

Global Id: T0608500223
Action Type: RESPONSE
Date: 10/15/2004
Action: Monitoring Report - Quarterly

Global Id: T0608500223
Action Type: RESPONSE
Date: 01/15/2005
Action: Monitoring Report - Quarterly

Global Id: T0608500223
Action Type: RESPONSE
Date: 07/15/2005
Action: Monitoring Report - Quarterly

Global Id: T0608500223
Action Type: RESPONSE
Date: 12/28/2010
Action: Correspondence

Global Id: T0608500223
Action Type: RESPONSE
Date: 02/02/1999
Action: Soil and Water Investigation Workplan

Global Id: T0608500223
Action Type: ENFORCEMENT
Date: 06/03/2011
Action: Closure/No Further Action Letter

Global Id: T0608500223
Action Type: RESPONSE
Date: 04/15/2005
Action: Monitoring Report - Quarterly

Global Id: T0608500223
Action Type: RESPONSE
Date: 07/31/2003
Action: Monitoring Report - Quarterly

Global Id: T0608500223
Action Type: RESPONSE
Date: 04/30/2003
Action: Monitoring Report - Quarterly

Global Id: T0608500223
Action Type: ENFORCEMENT
Date: 05/27/2010
Action: Staff Letter

Map ID
Direction
Distance
Elevation

MAP FINDINGS

Site

Database(s)

EDR ID Number
EPA ID Number

BEACON #584 (Continued)

S104397014

Global Id: T0608500223
Action Type: RESPONSE
Date: 05/06/1991
Action: Preliminary Site Assessment Report

Global Id: T0608500223
Action Type: RESPONSE
Date: 04/03/2003
Action: Soil and Water Investigation Report

Global Id: T0608500223
Action Type: ENFORCEMENT
Date: 04/30/2010
Action: Staff Letter - #0102034

Global Id: T0608500223
Action Type: Other
Date: 06/26/1992
Action: Leak Discovery

Global Id: T0608500223
Action Type: ENFORCEMENT
Date: 09/09/2010
Action: Staff Letter - #010299

Global Id: T0608500223
Action Type: RESPONSE
Date: 04/01/1991
Action: Other Report / Document

Global Id: T0608500223
Action Type: ENFORCEMENT
Date: 08/06/2009
Action: Staff Letter

Global Id: T0608500223
Action Type: RESPONSE
Date: 10/31/2003
Action: Monitoring Report - Quarterly

Global Id: T0608500223
Action Type: RESPONSE
Date: 12/22/2000
Action: Soil and Water Investigation Workplan

Global Id: T0608500223
Action Type: ENFORCEMENT
Date: 04/02/1996
Action: Notice of Responsibility - #39555

Global Id: T0608500223
Action Type: ENFORCEMENT
Date: 11/07/2000
Action: Staff Letter - #22200

Global Id: T0608500223
Action Type: ENFORCEMENT

Map ID
Direction
Distance
Elevation

MAP FINDINGS

Site

Database(s)

EDR ID Number
EPA ID Number

BEACON #584 (Continued)

S104397014

Date: 05/03/2001
Action: Staff Letter - #22218

Global Id: T0608500223
Action Type: ENFORCEMENT
Date: 12/06/2001
Action: Staff Letter - #22214

Global Id: T0608500223
Action Type: ENFORCEMENT
Date: 03/20/2002
Action: Staff Letter - #38589

Global Id: T0608500223
Action Type: ENFORCEMENT
Date: 09/04/2002
Action: Warning Letter - #38591

Global Id: T0608500223
Action Type: ENFORCEMENT
Date: 01/29/2003
Action: Staff Letter - #41351

Global Id: T0608500223
Action Type: ENFORCEMENT
Date: 03/02/2005
Action: Staff Letter - #46798

Global Id: T0608500223
Action Type: ENFORCEMENT
Date: 09/01/2005
Action: Staff Letter - #50901

Global Id: T0608500223
Action Type: ENFORCEMENT
Date: 02/10/2010
Action: Staff Letter - #0102012

Global Id: T0608500223
Action Type: ENFORCEMENT
Date: 12/08/2010
Action: Staff Letter

Global Id: T0608500223
Action Type: REMEDIATION
Date: 12/08/2005
Action: Soil Vapor Extraction (SVE)

HIST CORTESE:

Region: CORTESE
Facility County Code: 43
Reg By: LTNKA
Reg Id: 43-0157

MAP FINDINGS

Map ID			EDR ID Number
Direction			EPA ID Number
Distance			
Elevation	Site	Database(s)	

R58 West 1/4-1/2 0.395 mi. 2083 ft.	BEACON #584 1744 W SAN CARLOS ST SAN JOSE, CA 95128 Site 2 of 3 in cluster R	LUST HIST LUST	S104541944 N/A
--	--	---------------------------------	--------------------------

Relative: Higher	LUST REG 2: Region: 2 Facility Id: Not reported Facility Status: Pollution Characterization Case Number: 07S1W13L01f How Discovered: Not reported Leak Cause: Not reported Leak Source: Not reported Date Leak Confirmed: Not reported Oversight Program: LUST Prelim. Site Assessment Wokplan Submitted: Not reported Preliminary Site Assessment Began: 2/6/1991 Pollution Characterization Began: 2/6/1991 Pollution Remediation Plan Submitted: Not reported Date Remediation Action Underway: Not reported Date Post Remedial Action Monitoring Began: Not reported
Actual: 121 ft.	

HIST LUST SANTA CLARA:
 Region: SANTA CLARA
 Region Code: 2
 SCVWD ID: 07S1W13L01
 Oversight Agency: SCVWD
 Date Listed: 1991-05-29 00:00:00
 Closed Date: Not reported

R59 West 1/4-1/2 0.395 mi. 2083 ft.	BEACON #584 1744 W SAN CARLOS ST SAN JOSE, CA Site 3 of 3 in cluster R	LUST	S104580364 N/A
--	--	-------------	--------------------------

Relative: Higher	LUST SANTA CLARA: Region: SANTA CLARA SCVWD ID: 07S1W13L01F
Actual: 121 ft.	Date Closed: 06/03/2011 EDR Link ID: 07S1W13L01F

60 East 1/4-1/2 0.395 mi. 2084 ft.	LEVIN PROPERTY 350 LINCOLN AVE SAN JOSE, CA 95148	LUST HIST LUST HIST CORTESE	S102432622 N/A
---	--	--	--------------------------

Relative: Lower	LUST: Region: STATE Global Id: T0608500830 Latitude: 37.3220521034699 Longitude: -121.908288002014 Case Type: LUST Cleanup Site Status: Completed - Case Closed Status Date: 06/19/1991 Lead Agency: SANTA CLARA COUNTY LOP
Actual: 111 ft.	

Map ID
Direction
Distance
Elevation

MAP FINDINGS

Site

Database(s)

EDR ID Number
EPA ID Number

LEVIN PROPERTY (Continued)

S102432622

Case Worker: UST
Local Agency: SANTA CLARA COUNTY LOP
RB Case Number: Not reported
LOC Case Number: Not reported
File Location: All Files are on GeoTracker or in the Local Agency Database
Potential Media Affect: Soil
Potential Contaminants of Concern: Gasoline
Site History: Not reported

[Click here to access the California GeoTracker records for this facility:](#)

Contact:

Global Id: T0608500830
Contact Type: Regional Board Caseworker
Contact Name: Regional Water Board
Organization Name: SAN FRANCISCO BAY RWQCB (REGION 2)
Address: 1515 CLAY ST SUITE 1400
City: OAKLAND
Email: Not reported
Phone Number: Not reported

Global Id: T0608500830
Contact Type: Local Agency Caseworker
Contact Name: UST CASE WORKER
Organization Name: SANTA CLARA COUNTY LOP
Address: 1555 Berger Drive, Suite 300
City: SAN JOSE
Email: Not reported
Phone Number: 4089183400

Status History:

Global Id: T0608500830
Status: Completed - Case Closed
Status Date: 06/19/1991

Global Id: T0608500830
Status: Open - Case Begin Date
Status Date: 09/05/1990

Global Id: T0608500830
Status: Open - Site Assessment
Status Date: 09/05/1990

Regulatory Activities:

Global Id: T0608500830
Action Type: ENFORCEMENT
Date: 03/15/1991
Action: Notice of Responsibility - #39864

Global Id: T0608500830
Action Type: REMEDIATION
Date: 10/09/1990
Action: Excavation

Global Id: T0608500830
Action Type: Other
Date: 10/09/1990

Map ID
Direction
Distance
Elevation

MAP FINDINGS

Site

Database(s)

EDR ID Number
EPA ID Number

LEVIN PROPERTY (Continued)

S102432622

Action: Leak Reported

Global Id: T0608500830
Action Type: ENFORCEMENT
Date: 06/19/1991
Action: Closure/No Further Action Letter

Global Id: T0608500830
Action Type: RESPONSE
Date: 06/19/1991
Action: Other Report / Document

LUST REG 2:

Region: 2
Facility Id: Not reported
Facility Status: Case Closed
Case Number: 07S1E18L03f
How Discovered: Not reported
Leak Cause: Not reported
Leak Source: Not reported
Date Leak Confirmed: Not reported
Oversight Program: LUST
Prelim. Site Assessment Workplan Submitted: Not reported
Preliminary Site Assessment Began: 9/5/1990
Pollution Characterization Began: Not reported
Pollution Remediation Plan Submitted: Not reported
Date Remediation Action Underway: Not reported
Date Post Remedial Action Monitoring Began: Not reported

LUST SANTA CLARA:

Region: SANTA CLARA
SCVWD ID: 07S1E18L03F
Date Closed: 06/19/1991
EDR Link ID: 07S1E18L03F

HIST LUST SANTA CLARA:

Region: SANTA CLARA
Region Code: 2
SCVWD ID: 07S1E18L03
Oversite Agency: SCVWD
Date Listed: 1991-03-12 00:00:00
Closed Date: 1991-06-19 00:00:00

HIST CORTESE:

Region: CORTESE
Facility County Code: 43
Reg By: LTNKA
Reg Id: 43-0813

MAP FINDINGS

Map ID
Direction
Distance
Elevation

Site

Database(s)

EDR ID Number
EPA ID Number

61
NE
1/4-1/2
0.397 mi.
2097 ft.

MASTORA PROPERTY
136 RACE ST
SAN JOSE, CA 95118

LUST **S104570385**
HIST LUST **N/A**

Relative:
Lower

LUST:

Region: STATE
Global Id: T0608502391
Latitude: 37.327494
Longitude: -121.911297
Case Type: LUST Cleanup Site
Status: Completed - Case Closed
Status Date: 05/07/1999
Lead Agency: SANTA CLARA COUNTY LOP
Case Worker: UST
Local Agency: SANTA CLARA COUNTY LOP
RB Case Number: Not reported
LOC Case Number: Not reported
File Location: All Files are on GeoTracker or in the Local Agency Database
Potential Media Affect: Soil
Potential Contaminants of Concern: Waste Oil / Motor / Hydraulic / Lubricating
Site History: Not reported

Actual:
108 ft.

[Click here to access the California GeoTracker records for this facility:](#)

Contact:

Global Id: T0608502391
Contact Type: Regional Board Caseworker
Contact Name: Regional Water Board
Organization Name: SAN FRANCISCO BAY RWQCB (REGION 2)
Address: 1515 CLAY ST SUITE 1400
City: OAKLAND
Email: Not reported
Phone Number: Not reported

Global Id: T0608502391
Contact Type: Local Agency Caseworker
Contact Name: UST CASE WORKER
Organization Name: SANTA CLARA COUNTY LOP
Address: 1555 Berger Drive, Suite 300
City: SAN JOSE
Email: Not reported
Phone Number: 4089183400

Status History:

Global Id: T0608502391
Status: Completed - Case Closed
Status Date: 05/07/1999

Global Id: T0608502391
Status: Open - Case Begin Date
Status Date: 05/03/1999

Global Id: T0608502391
Status: Open - Site Assessment
Status Date: 05/06/1999

Map ID
Direction
Distance
Elevation

MAP FINDINGS

Site

Database(s)

EDR ID Number
EPA ID Number

MASTORA PROPERTY (Continued)

S104570385

Regulatory Activities:

Global Id:	T0608502391
Action Type:	Other
Date:	05/03/1999
Action:	Leak Reported
Global Id:	T0608502391
Action Type:	RESPONSE
Date:	05/03/1999
Action:	Other Report / Document
Global Id:	T0608502391
Action Type:	RESPONSE
Date:	09/15/1997
Action:	Other Report / Document
Global Id:	T0608502391
Action Type:	ENFORCEMENT
Date:	05/07/1999
Action:	Closure/No Further Action Letter

LUST REG 2:

Region:	2
Facility Id:	Not reported
Facility Status:	Case Closed
Case Number:	07S1E18D01f
How Discovered:	Not reported
Leak Cause:	Not reported
Leak Source:	Not reported
Date Leak Confirmed:	Not reported
Oversight Program:	LUST
Prelim. Site Assessment Workplan Submitted:	Not reported
Preliminary Site Assessment Began:	5/7/1999
Pollution Characterization Began:	Not reported
Pollution Remediation Plan Submitted:	Not reported
Date Remediation Action Underway:	Not reported
Date Post Remedial Action Monitoring Began:	Not reported

LUST SANTA CLARA:

Region:	SANTA CLARA
SCVWD ID:	07S1E18D01F
Date Closed:	05/07/1999
EDR Link ID:	07S1E18D01F

HIST LUST SANTA CLARA:

Region:	SANTA CLARA
Region Code:	2
SCVWD ID:	07S1E18D01
Oversite Agency:	SCVWD
Date Listed:	1999-06-08 00:00:00
Closed Date:	1999-05-07 00:00:00

Map ID
 Direction
 Distance
 Elevation

MAP FINDINGS

Site

Database(s)

EDR ID Number
 EPA ID Number

62
East
1/4-1/2
0.401 mi.
2116 ft.

1098 WEST SAN CARLOS ST., SJ
1098 SAN CARLOS
SAN JOSE, CA 95126

LUST **S103473084**
HIST LUST **N/A**
CUPA Listings
HIST CORTESE
NPDES

Relative:
Lower

LUST:

Actual:
110 ft.

Region: STATE
 Global Id: T0608501849
 Latitude: 37.3233148290989
 Longitude: -121.908330917358
 Case Type: LUST Cleanup Site
 Status: Open - Remediation
 Status Date: 09/01/1998
 Lead Agency: SANTA CLARA COUNTY LOP
 Case Worker: GOR
 Local Agency: SANTA CLARA COUNTY LOP
 RB Case Number: 14-100
 LOC Case Number: 07S1E18M04f
 File Location: All Files are on GeoTracker or in the Local Agency Database
 Potential Media Affect: Other Groundwater (uses other than drinking water), Soil
 Potential Contaminants of Concern: Benzene, Toluene, Xylene, MTBE / TBA / Other Fuel Oxygenates, Gasoline
 Site History: The site is located in the north-central portion of the Santa Clara Valley, at the southeast corner of West San Carlos Street and Lincoln Avenue in the city of San Jose, Santa Clara County, California. The site is relatively flat and is paved with asphalt and concrete. The fuel tanks and pump islands have been removed and the site is now occupied by T & D Complete Auto Repair. Compliance & Closure, Inc. (CCI) completed the well sampling for the First Quarter Semi-Amal report on March 20,2012. TPHg, Benzene and Methyl Tert Butyl Ether (MTBE) detected in groezldwater samples collected during the first quarter 2012 event. LPH was measured in monitoring well MWI at 1.07 feet this quarter. ETIC installed a dual- phase extraction system which operated from May 2007 to July 2008. The system was terminated due to low mass removal rates and operational problems with the system. ETIC continued quarterly and semi-annual monitoring of the site until March 2009. Shortly thereafter, ETIC chose to discontinue my further work at the site. CCI was retained by the propedy owner in May 2010 to continue the investigation and remediation activities at the site. In January 2011 CCI conducted a quarlerly sample round of the 13 wells. CCI has proposed to instal a GW Pump and treat system and a SVE system at the site to remedite groundwater and soil contamination. In addition CCI has propsed to conduct off-site investigations.

Click here to access the California GeoTracker records for this facility:

Contact:

Global Id: T0608501849
 Contact Type: Regional Board Caseworker
 Contact Name: Regional Water Board
 Organization Name: SAN FRANCISCO BAY RWQCB (REGION 2)
 Address: 1515 CLAY ST SUITE 1400
 City: OAKLAND
 Email: Not reported
 Phone Number: Not reported

Global Id: T0608501849
 Contact Type: Local Agency Caseworker
 Contact Name: Gerald O'Regan

Map ID
Direction
Distance
Elevation

MAP FINDINGS

Site

Database(s)

EDR ID Number
EPA ID Number

1098 WEST SAN CARLOS ST., SJ (Continued)

S103473084

Organization Name: SANTA CLARA COUNTY LOP
Address: 1555 BERGER DRIVE STE 300
City: SAN JOSE
Email: gerald.o'regan@deh.sccgov.org
Phone Number: Not reported

Status History:

Global Id: T0608501849
Status: Open - Case Begin Date
Status Date: 01/01/1994

Global Id: T0608501849
Status: Open - Remediation
Status Date: 09/01/1998

Global Id: T0608501849
Status: Open - Site Assessment
Status Date: 09/06/1994

Global Id: T0608501849
Status: Open - Site Assessment
Status Date: 07/18/1997

Regulatory Activities:

Global Id: T0608501849
Action Type: ENFORCEMENT
Date: 06/19/2013
Action: Staff Letter

Global Id: T0608501849
Action Type: ENFORCEMENT
Date: 06/05/2013
Action: Notice of Responsibility

Global Id: T0608501849
Action Type: RESPONSE
Date: 04/30/2014
Action: Monitoring Report - Semi-Annually

Global Id: T0608501849
Action Type: RESPONSE
Date: 10/31/2013
Action: Monitoring Report - Semi-Annually

Global Id: T0608501849
Action Type: RESPONSE
Date: 04/22/1997
Action: Soil and Water Investigation Report

Global Id: T0608501849
Action Type: RESPONSE
Date: 01/17/2001
Action: Soil and Water Investigation Workplan

Global Id: T0608501849
Action Type: RESPONSE

Map ID
Direction
Distance
Elevation

MAP FINDINGS

Site

Database(s)

EDR ID Number
EPA ID Number

1098 WEST SAN CARLOS ST., SJ (Continued)

S103473084

Date: 02/02/2016
Action: Email Correspondence

Global Id: T0608501849
Action Type: ENFORCEMENT
Date: 12/22/2010
Action: Staff Letter - #01022221

Global Id: T0608501849
Action Type: RESPONSE
Date: 04/30/2004
Action: Monitoring Report - Quarterly

Global Id: T0608501849
Action Type: RESPONSE
Date: 07/31/2003
Action: Monitoring Report - Quarterly

Global Id: T0608501849
Action Type: RESPONSE
Date: 11/21/1998
Action: Monitoring Report - Quarterly

Global Id: T0608501849
Action Type: RESPONSE
Date: 04/03/1998
Action: Soil and Water Investigation Report

Global Id: T0608501849
Action Type: ENFORCEMENT
Date: 03/04/2015
Action: Email Correspondence

Global Id: T0608501849
Action Type: ENFORCEMENT
Date: 06/03/2014
Action: Meeting

Global Id: T0608501849
Action Type: ENFORCEMENT
Date: 06/15/2011
Action: Staff Letter

Global Id: T0608501849
Action Type: RESPONSE
Date: 01/30/2004
Action: Monitoring Report - Quarterly

Global Id: T0608501849
Action Type: RESPONSE
Date: 08/22/1997
Action: Soil and Water Investigation Report

Global Id: T0608501849
Action Type: Other
Date: 09/06/1994
Action: Leak Reported

Map ID
Direction
Distance
Elevation

MAP FINDINGS

Site

Database(s)

EDR ID Number
EPA ID Number

1098 WEST SAN CARLOS ST., SJ (Continued)

S103473084

Global Id:	T0608501849
Action Type:	Other
Date:	06/15/1994
Action:	Leak Stopped
Global Id:	T0608501849
Action Type:	ENFORCEMENT
Date:	06/29/2009
Action:	Staff Letter - #9002926
Global Id:	T0608501849
Action Type:	ENFORCEMENT
Date:	10/11/2013
Action:	Staff Letter
Global Id:	T0608501849
Action Type:	RESPONSE
Date:	09/18/2014
Action:	Other Report / Document
Global Id:	T0608501849
Action Type:	RESPONSE
Date:	04/30/2013
Action:	Remedial Progress Report
Global Id:	T0608501849
Action Type:	RESPONSE
Date:	12/15/2011
Action:	Soil and Water Investigation Workplan
Global Id:	T0608501849
Action Type:	RESPONSE
Date:	10/31/2012
Action:	Remedial Progress Report
Global Id:	T0608501849
Action Type:	RESPONSE
Date:	02/15/2012
Action:	Remedial Progress Report
Global Id:	T0608501849
Action Type:	RESPONSE
Date:	07/31/2012
Action:	Remedial Progress Report
Global Id:	T0608501849
Action Type:	ENFORCEMENT
Date:	05/19/2016
Action:	Staff Letter
Global Id:	T0608501849
Action Type:	ENFORCEMENT
Date:	02/12/2016
Action:	Notice of Responsibility
Global Id:	T0608501849
Action Type:	ENFORCEMENT

Map ID
Direction
Distance
Elevation

MAP FINDINGS

Site

Database(s)

EDR ID Number
EPA ID Number

1098 WEST SAN CARLOS ST., SJ (Continued)

S103473084

Date: 07/22/2009
Action: Notice of Responsibility

Global Id: T0608501849
Action Type: RESPONSE
Date: 06/16/2014
Action: Correspondence

Global Id: T0608501849
Action Type: RESPONSE
Date: 07/30/2001
Action: Monitoring Report - Quarterly

Global Id: T0608501849
Action Type: RESPONSE
Date: 10/28/1997
Action: Soil and Water Investigation Report

Global Id: T0608501849
Action Type: RESPONSE
Date: 07/31/2004
Action: Monitoring Report - Quarterly

Global Id: T0608501849
Action Type: ENFORCEMENT
Date: 12/29/2005
Action: Staff Letter - #51229

Global Id: T0608501849
Action Type: ENFORCEMENT
Date: 12/15/2005
Action: Staff Letter - #51215

Global Id: T0608501849
Action Type: ENFORCEMENT
Date: 10/11/2013
Action: Staff Letter

Global Id: T0608501849
Action Type: RESPONSE
Date: 01/07/2011
Action: Correspondence

Global Id: T0608501849
Action Type: RESPONSE
Date: 12/28/2011
Action: Clean Up Fund - 5-Year Review Summary

Global Id: T0608501849
Action Type: RESPONSE
Date: 05/18/2009
Action: Clean Up Fund - 5-Year Review Summary

Global Id: T0608501849
Action Type: RESPONSE
Date: 09/20/2016
Action: Site Assessment Report

Map ID
Direction
Distance
Elevation

MAP FINDINGS

Site

Database(s)

EDR ID Number
EPA ID Number

1098 WEST SAN CARLOS ST., SJ (Continued)

S103473084

Global Id:	T0608501849
Action Type:	RESPONSE
Date:	06/29/2016
Action:	Email Correspondence
Global Id:	T0608501849
Action Type:	ENFORCEMENT
Date:	02/12/2016
Action:	Staff Letter
Global Id:	T0608501849
Action Type:	RESPONSE
Date:	07/19/2013
Action:	Soil and Water Investigation Workplan - Regulator Responded
Global Id:	T0608501849
Action Type:	ENFORCEMENT
Date:	06/29/2009
Action:	Staff Letter - #9002926
Global Id:	T0608501849
Action Type:	ENFORCEMENT
Date:	06/29/2009
Action:	Staff Letter - #9002926
Global Id:	T0608501849
Action Type:	RESPONSE
Date:	10/14/1997
Action:	Soil and Water Investigation Workplan
Global Id:	T0608501849
Action Type:	RESPONSE
Date:	10/21/1997
Action:	Soil and Water Investigation Workplan
Global Id:	T0608501849
Action Type:	RESPONSE
Date:	01/30/2002
Action:	Monitoring Report - Quarterly
Global Id:	T0608501849
Action Type:	RESPONSE
Date:	05/04/1999
Action:	Monitoring Report - Quarterly
Global Id:	T0608501849
Action Type:	RESPONSE
Date:	10/31/2003
Action:	Monitoring Report - Quarterly
Global Id:	T0608501849
Action Type:	RESPONSE
Date:	06/25/1996
Action:	Soil and Water Investigation Report
Global Id:	T0608501849
Action Type:	RESPONSE

Map ID
Direction
Distance
Elevation

MAP FINDINGS

Site

Database(s)

EDR ID Number
EPA ID Number

1098 WEST SAN CARLOS ST., SJ (Continued)

S103473084

Date: 06/28/1999
Action: Monitoring Report - Quarterly

Global Id: T0608501849
Action Type: RESPONSE
Date: 07/01/1999
Action: Soil and Water Investigation Workplan

Global Id: T0608501849
Action Type: RESPONSE
Date: 04/30/2002
Action: Monitoring Report - Quarterly

Global Id: T0608501849
Action Type: RESPONSE
Date: 01/19/1999
Action: Monitoring Report - Quarterly

Global Id: T0608501849
Action Type: RESPONSE
Date: 02/10/1999
Action: Remedial Progress Report

Global Id: T0608501849
Action Type: RESPONSE
Date: 01/30/2003
Action: Monitoring Report - Quarterly

Global Id: T0608501849
Action Type: RESPONSE
Date: 01/19/2000
Action: Monitoring Report - Quarterly

Global Id: T0608501849
Action Type: RESPONSE
Date: 12/05/1997
Action: Soil and Water Investigation Workplan

Global Id: T0608501849
Action Type: RESPONSE
Date: 03/01/2001
Action: Soil and Water Investigation Workplan

Global Id: T0608501849
Action Type: RESPONSE
Date: 01/30/2001
Action: Monitoring Report - Quarterly

Global Id: T0608501849
Action Type: RESPONSE
Date: 10/30/2002
Action: Monitoring Report - Quarterly

Global Id: T0608501849
Action Type: RESPONSE
Date: 07/30/2002
Action: Monitoring Report - Quarterly

Map ID
Direction
Distance
Elevation

MAP FINDINGS

Site

Database(s)

EDR ID Number
EPA ID Number

1098 WEST SAN CARLOS ST., SJ (Continued)

S103473084

Global Id:	T0608501849
Action Type:	RESPONSE
Date:	02/05/2016
Action:	Verbal Communication
Global Id:	T0608501849
Action Type:	RESPONSE
Date:	03/15/2016
Action:	Verbal Communication
Global Id:	T0608501849
Action Type:	RESPONSE
Date:	03/01/2016
Action:	Correspondence
Global Id:	T0608501849
Action Type:	ENFORCEMENT
Date:	03/03/2015
Action:	Notice of Responsibility
Global Id:	T0608501849
Action Type:	ENFORCEMENT
Date:	12/01/2010
Action:	Staff Letter - #0102121
Global Id:	T0608501849
Action Type:	RESPONSE
Date:	03/15/2016
Action:	Email Correspondence
Global Id:	T0608501849
Action Type:	RESPONSE
Date:	04/30/2010
Action:	Monitoring Report - Semi-Annually
Global Id:	T0608501849
Action Type:	RESPONSE
Date:	07/15/2011
Action:	Preliminary Site Assessment Workplan - Addendum
Global Id:	T0608501849
Action Type:	ENFORCEMENT
Date:	05/08/2014
Action:	Staff Letter
Global Id:	T0608501849
Action Type:	ENFORCEMENT
Date:	08/27/2014
Action:	Email Correspondence
Global Id:	T0608501849
Action Type:	RESPONSE
Date:	01/31/2013
Action:	Remedial Progress Report
Global Id:	T0608501849
Action Type:	ENFORCEMENT

Map ID
Direction
Distance
Elevation

MAP FINDINGS

Site

Database(s)

EDR ID Number
EPA ID Number

1098 WEST SAN CARLOS ST., SJ (Continued)

S103473084

Date: 10/31/2011
Action: Staff Letter

Global Id: T0608501849
Action Type: RESPONSE
Date: 12/10/1999
Action: Soil and Water Investigation Report

Global Id: T0608501849
Action Type: RESPONSE
Date: 07/27/2001
Action: Soil and Water Investigation Report

Global Id: T0608501849
Action Type: ENFORCEMENT
Date: 11/06/1995
Action: Notice of Responsibility - #39813

Global Id: T0608501849
Action Type: ENFORCEMENT
Date: 06/21/1996
Action: Staff Letter - #25298

Global Id: T0608501849
Action Type: ENFORCEMENT
Date: 04/17/1997
Action: Staff Letter - #25300

Global Id: T0608501849
Action Type: ENFORCEMENT
Date: 08/19/1997
Action: Staff Letter - #25302

Global Id: T0608501849
Action Type: ENFORCEMENT
Date: 08/23/1997
Action: Staff Letter - #25304

Global Id: T0608501849
Action Type: ENFORCEMENT
Date: 09/27/1997
Action: Staff Letter - #25306

Global Id: T0608501849
Action Type: ENFORCEMENT
Date: 10/14/1997
Action: Staff Letter - #25308

Global Id: T0608501849
Action Type: ENFORCEMENT
Date: 10/21/1997
Action: Staff Letter - #25310

Global Id: T0608501849
Action Type: ENFORCEMENT
Date: 10/28/1997
Action: Staff Letter - #25312

Map ID
Direction
Distance
Elevation

MAP FINDINGS

Site

Database(s)

EDR ID Number
EPA ID Number

1098 WEST SAN CARLOS ST., SJ (Continued)

S103473084

Global Id:	T0608501849
Action Type:	ENFORCEMENT
Date:	11/25/1997
Action:	Staff Letter - #25314
Global Id:	T0608501849
Action Type:	ENFORCEMENT
Date:	04/01/1998
Action:	Staff Letter - #25316
Global Id:	T0608501849
Action Type:	ENFORCEMENT
Date:	06/29/1998
Action:	Staff Letter - #25318
Global Id:	T0608501849
Action Type:	ENFORCEMENT
Date:	10/28/1998
Action:	Staff Letter - #25320
Global Id:	T0608501849
Action Type:	ENFORCEMENT
Date:	01/13/1999
Action:	Staff Letter - #25322
Global Id:	T0608501849
Action Type:	ENFORCEMENT
Date:	02/09/1999
Action:	Staff Letter - #25324
Global Id:	T0608501849
Action Type:	ENFORCEMENT
Date:	11/01/2005
Action:	Staff Letter - #51101
Global Id:	T0608501849
Action Type:	ENFORCEMENT
Date:	10/30/2003
Action:	Staff Letter - #43388
Global Id:	T0608501849
Action Type:	RESPONSE
Date:	04/30/2011
Action:	Monitoring Report - Other
Global Id:	T0608501849
Action Type:	Other
Date:	06/15/1994
Action:	Leak Discovery
Global Id:	T0608501849
Action Type:	ENFORCEMENT
Date:	10/28/2011
Action:	Staff Letter
Global Id:	T0608501849
Action Type:	RESPONSE

Map ID
Direction
Distance
Elevation

MAP FINDINGS

Site

Database(s)

EDR ID Number
EPA ID Number

1098 WEST SAN CARLOS ST., SJ (Continued)

S103473084

Date: 05/11/2016
Action: Site Assessment Report

Global Id: T0608501849
Action Type: RESPONSE
Date: 02/28/2014
Action: Site Assessment Report

Global Id: T0608501849
Action Type: RESPONSE
Date: 07/15/2011
Action: CAP/RAP - Other Report

Global Id: T0608501849
Action Type: RESPONSE
Date: 10/11/2013
Action: Correspondence

Global Id: T0608501849
Action Type: RESPONSE
Date: 02/05/2014
Action: Correspondence

Global Id: T0608501849
Action Type: RESPONSE
Date: 06/03/2013
Action: Other Report / Document

Global Id: T0608501849
Action Type: RESPONSE
Date: 07/05/2002
Action: Other Report / Document

Global Id: T0608501849
Action Type: RESPONSE
Date: 08/26/1997
Action: Soil and Water Investigation Workplan

Global Id: T0608501849
Action Type: ENFORCEMENT
Date: 04/28/1999
Action: Staff Letter - #25326

Global Id: T0608501849
Action Type: ENFORCEMENT
Date: 06/21/1999
Action: Staff Letter - #25328

Global Id: T0608501849
Action Type: ENFORCEMENT
Date: 07/01/1999
Action: Staff Letter - #25330

Global Id: T0608501849
Action Type: ENFORCEMENT
Date: 09/11/1999
Action: Staff Letter - #25332

Map ID
Direction
Distance
Elevation

MAP FINDINGS

Site

Database(s)

EDR ID Number
EPA ID Number

1098 WEST SAN CARLOS ST., SJ (Continued)

S103473084

Global Id:	T0608501849
Action Type:	ENFORCEMENT
Date:	11/16/1999
Action:	Staff Letter - #25334
Global Id:	T0608501849
Action Type:	ENFORCEMENT
Date:	04/05/2000
Action:	Staff Letter - #25336
Global Id:	T0608501849
Action Type:	ENFORCEMENT
Date:	08/15/2000
Action:	Staff Letter - #25338
Global Id:	T0608501849
Action Type:	ENFORCEMENT
Date:	01/12/2001
Action:	Staff Letter - #25342
Global Id:	T0608501849
Action Type:	ENFORCEMENT
Date:	01/17/2001
Action:	Staff Letter - #25340
Global Id:	T0608501849
Action Type:	ENFORCEMENT
Date:	02/22/2001
Action:	Staff Letter - #25344
Global Id:	T0608501849
Action Type:	ENFORCEMENT
Date:	04/28/2001
Action:	Staff Letter - #25346
Global Id:	T0608501849
Action Type:	ENFORCEMENT
Date:	06/15/2001
Action:	Staff Letter - #25352
Global Id:	T0608501849
Action Type:	ENFORCEMENT
Date:	10/22/2001
Action:	Warning Letter - #25348
Global Id:	T0608501849
Action Type:	ENFORCEMENT
Date:	11/07/2001
Action:	Staff Letter - #25354
Global Id:	T0608501849
Action Type:	ENFORCEMENT
Date:	12/16/2001
Action:	Staff Letter - #25359
Global Id:	T0608501849
Action Type:	ENFORCEMENT

Map ID
Direction
Distance
Elevation

MAP FINDINGS

Site

Database(s)

EDR ID Number
EPA ID Number

1098 WEST SAN CARLOS ST., SJ (Continued)

S103473084

Date: 05/21/2002
Action: Staff Letter - #25357

Global Id: T0608501849
Action Type: RESPONSE
Date: 01/11/2002
Action: Corrective Action Plan / Remedial Action Plan

Global Id: T0608501849
Action Type: RESPONSE
Date: 07/06/1998
Action: Monitoring Report - Quarterly

Global Id: T0608501849
Action Type: RESPONSE
Date: 05/23/2001
Action: Soil and Water Investigation Report

Global Id: T0608501849
Action Type: RESPONSE
Date: 09/30/1997
Action: Interim Remedial Action Plan

Global Id: T0608501849
Action Type: RESPONSE
Date: 09/30/2000
Action: Monitoring Report - Quarterly

Global Id: T0608501849
Action Type: RESPONSE
Date: 04/11/2000
Action: Monitoring Report - Quarterly

Global Id: T0608501849
Action Type: RESPONSE
Date: 10/31/2004
Action: Monitoring Report - Quarterly

Global Id: T0608501849
Action Type: RESPONSE
Date: 10/31/2009
Action: Monitoring Report - Semi-Annually

Global Id: T0608501849
Action Type: RESPONSE
Date: 04/30/2003
Action: Monitoring Report - Quarterly

Global Id: T0608501849
Action Type: ENFORCEMENT
Date: 01/25/2016
Action: Staff Letter

Global Id: T0608501849
Action Type: REMEDIATION
Date: 09/01/1998
Action: Free Product Removal

Map ID
Direction
Distance
Elevation

MAP FINDINGS

Site

Database(s)

EDR ID Number
EPA ID Number

1098 WEST SAN CARLOS ST., SJ (Continued)

S103473084

Global Id: T0608501849
Action Type: REMEDIATION
Date: 09/01/1998
Action: Soil Vapor Extraction (SVE)

Global Id: T0608501849
Action Type: REMEDIATION
Date: 05/09/2007
Action: In Situ Physical/Chemical Treatment (other than SVE)

LUST REG 2:

Region: 2
Facility Id: Not reported
Facility Status: Pollution Characterization
Case Number: 07S1E18M04f
How Discovered: Not reported
Leak Cause: Not reported
Leak Source: Not reported
Date Leak Confirmed: Not reported
Oversight Program: LUST
Prelim. Site Assessment Workplan Submitted: Not reported
Preliminary Site Assessment Began: 9/6/1994
Pollution Characterization Began: 7/18/1997
Pollution Remediation Plan Submitted: Not reported
Date Remediation Action Underway: Not reported
Date Post Remedial Action Monitoring Began: Not reported

LUST SANTA CLARA:

Region: SANTA CLARA
SCVWD ID: 07S1E18M04F
Date Closed: Not reported
EDR Link ID: 07S1E18M04F

HIST LUST SANTA CLARA:

Region: SANTA CLARA
Region Code: 2
SCVWD ID: 07S1E18M04
Oversite Agency: SCVWD
Date Listed: 1995-02-14 00:00:00
Closed Date: Not reported

CUPA SANTA CLARA:

Region: SANTA CLARA
PE#: 2202
Program Description: GENERATES < 100 KG/YR
Latitude: 37.323583
Longitude: -121.906293

HIST CORTESE:

Region: CORTESE
Facility County Code: 43
Reg By: LTNKA
Reg Id: 43-2007

Map ID
Direction
Distance
Elevation

MAP FINDINGS

Site

Database(s)

EDR ID Number
EPA ID Number

1098 WEST SAN CARLOS ST., SJ (Continued)

S103473084

NPDES:

Npdes Number:	CAG912002
Facility Status:	Historical
Agency Id:	6834
Region:	2
Regulatory Measure Id:	386827
Order No:	R2-2012-0012
Regulatory Measure Type:	Enrollee
Place Id:	201402
WDID:	2 438618002
Program Type:	NPDNONMUNIPRCS
Adoption Date Of Regulatory Measure:	08/30/2012
Effective Date Of Regulatory Measure:	01/28/2004
Expiration Date Of Regulatory Measure:	03/15/2017
Termination Date Of Regulatory Measure:	04/02/2015
Discharge Name:	C&M Auto (T&D) Inder Jaisingh
Discharge Address:	5698 Porto Alegre Drive
Discharge City:	San Jose
Discharge State:	CA
Discharge Zip:	95120
RECEIVED DATE:	Not reported
PROCESSED DATE:	Not reported
STATUS CODE NAME:	Not reported
STATUS DATE:	Not reported
PLACE SIZE:	Not reported
PLACE SIZE UNIT:	Not reported
FACILITY CONTACT NAME:	Not reported
FACILITY CONTACT TITLE:	Not reported
FACILITY CONTACT PHONE:	Not reported
FACILITY CONTACT PHONE EXT:	Not reported
FACILITY CONTACT EMAIL:	Not reported
OPERATOR NAME:	Not reported
OPERATOR ADDRESS:	Not reported
OPERATOR CITY:	Not reported
OPERATOR STATE:	Not reported
OPERATOR ZIP:	Not reported
OPERATOR CONTACT NAME:	Not reported
OPERATOR CONTACT TITLE:	Not reported
OPERATOR CONTACT PHONE:	Not reported
OPERATOR CONTACT PHONE EXT:	Not reported
OPERATOR CONTACT EMAIL:	Not reported
OPERATOR TYPE:	Not reported
DEVELOPER NAME:	Not reported
DEVELOPER ADDRESS:	Not reported
DEVELOPER CITY:	Not reported
DEVELOPER STATE:	Not reported
DEVELOPER ZIP:	Not reported
DEVELOPER CONTACT NAME:	Not reported
DEVELOPER CONTACT TITLE:	Not reported
CONSTYPE LINEAR UTILITY IND:	Not reported
EMERGENCY PHONE NO:	Not reported
EMERGENCY PHONE EXT:	Not reported
CONSTYPE ABOVE GROUND IND:	Not reported
CONSTYPE BELOW GROUND IND:	Not reported
CONSTYPE CABLE LINE IND:	Not reported
CONSTYPE COMM LINE IND:	Not reported
CONSTYPE COMMERTIAL IND:	Not reported

Map ID
 Direction
 Distance
 Elevation

MAP FINDINGS

Site

Database(s)

EDR ID Number
 EPA ID Number

1098 WEST SAN CARLOS ST., SJ (Continued)

S103473084

CONSTYPE ELECTRICAL LINE IND:	Not reported
CONSTYPE GAS LINE IND:	Not reported
CONSTYPE INDUSTRIAL IND:	Not reported
CONSTYPE OTHER DESCRIPTION:	Not reported
CONSTYPE OTHER IND:	Not reported
CONSTYPE RECONS IND:	Not reported
CONSTYPE RESIDENTIAL IND:	Not reported
CONSTYPE TRANSPORT IND:	Not reported
CONSTYPE UTILITY DESCRIPTION:	Not reported
CONSTYPE UTILITY IND:	Not reported
CONSTYPE WATER SEWER IND:	Not reported
DIR DISCHARGE USWATER IND:	Not reported
RECEIVING WATER NAME:	Not reported
CERTIFIER NAME:	Not reported
CERTIFIER TITLE:	Not reported
CERTIFICATION DATE:	Not reported
PRIMARY SIC:	Not reported
SECONDARY SIC:	Not reported
TERTIARY SIC:	Not reported

63
NNW
1/4-1/2
0.466 mi.
2459 ft.

PEZZOLO PROPERTY
1407 SHASTA
SAN JOSE, CA 95126

LUST **S103963451**
HIST LUST **N/A**
HIST CORTESE

Relative:
Lower

Actual:
106 ft.

LUST:

Region:	STATE
Global Id:	T0608500060
Latitude:	37.3292519
Longitude:	-121.918655
Case Type:	LUST Cleanup Site
Status:	Completed - Case Closed
Status Date:	08/31/2006
Lead Agency:	SANTA CLARA COUNTY LOP
Case Worker:	Not reported
Local Agency:	Not reported
RB Case Number:	Not reported
LOC Case Number:	07S1W13B03f
File Location:	All Files are on GeoTracker or in the Local Agency Database
Potential Media Affect:	Other Groundwater (uses other than drinking water)
Potential Contaminants of Concern:	Heating Oil / Fuel Oil
Site History:	Not reported

Click here to access the California GeoTracker records for this facility:

Contact:

Global Id:	T0608500060
Contact Type:	Regional Board Caseworker
Contact Name:	Regional Water Board
Organization Name:	SAN FRANCISCO BAY RWQCB (REGION 2)
Address:	1515 CLAY ST SUITE 1400
City:	OAKLAND
Email:	Not reported
Phone Number:	Not reported

Status History:

Global Id:	T0608500060
------------	-------------

Map ID
Direction
Distance
Elevation

MAP FINDINGS

Site

Database(s)

EDR ID Number
EPA ID Number

PEZZOLO PROPERTY (Continued)

S103963451

Status: Completed - Case Closed
Status Date: 08/31/2006

Global Id: T0608500060
Status: Open - Case Begin Date
Status Date: 07/20/1998

Regulatory Activities:

Global Id: T0608500060
Action Type: Other
Date: 07/20/1998
Action: Leak Reported

Global Id: T0608500060
Action Type: ENFORCEMENT
Date: 08/31/2006
Action: Closure/No Further Action Letter - #6002138

Global Id: T0608500060
Action Type: ENFORCEMENT
Date: 10/26/2001
Action: Staff Letter - #22186

Global Id: T0608500060
Action Type: RESPONSE
Date: 12/10/2001
Action: Soil and Water Investigation Workplan

Global Id: T0608500060
Action Type: RESPONSE
Date: 02/16/1999
Action: Correspondence

Global Id: T0608500060
Action Type: RESPONSE
Date: 08/31/2006
Action: Other Report / Document

LUST REG 2:

Region: 2
Facility Id: Not reported
Facility Status: Not reported
Case Number: 07S1W13B03f
How Discovered: Not reported
Leak Cause: Not reported
Leak Source: Not reported
Date Leak Confirmed: Not reported
Oversight Program: LUST
Prelim. Site Assessment Workplan Submitted: Not reported
Preliminary Site Assessment Began: Not reported
Pollution Characterization Began: Not reported
Pollution Remediation Plan Submitted: Not reported
Date Remediation Action Underway: Not reported
Date Post Remedial Action Monitoring Began: Not reported

Map ID
Direction
Distance
Elevation

MAP FINDINGS

Site

Database(s)

EDR ID Number
EPA ID Number

PEZZOLO PROPERTY (Continued)

S103963451

LUST SANTA CLARA:

Region: SANTA CLARA
SCVWD ID: 07S1W13B03F
Date Closed: 08/31/2006
EDR Link ID: 07S1W13B03F

HIST LUST SANTA CLARA:

Region: SANTA CLARA
Region Code: 2
SCVWD ID: 07S1W13B03
Oversite Agency: SCCDEH
Date Listed: 1998-09-03 00:00:00
Closed Date: Not reported

HIST CORTESE:

Region: CORTESE
Facility County Code: 43
Reg By: LTNKA
Reg Id: 32-2313

S64
East
1/4-1/2
0.488 mi.
2574 ft.

SCVTA CENTRAL BUS YARD
860 SAN CARLOS
SAN JOSE, CA

HIST CORTESE **S103473086**
N/A

Site 1 of 5 in cluster S

Relative:
Lower

HIST CORTESE:

Region: CORTESE
Facility County Code: 43
Reg By: LTNKA
Reg Id: 43-1242

Actual:
107 ft.

S65
East
1/4-1/2
0.488 mi.
2574 ft.

SAN CARLOS SITE
860 SAN CARLOS ST W
SAN JOSE, CA 95126

LUST **S101542534**
SLIC **N/A**
HIST LUST

Site 2 of 5 in cluster S

Relative:
Lower

LUST REG 2:

Region: 2
Facility Id: Not reported
Facility Status: Pollution Characterization
Case Number: 07S1E18L02f
How Discovered: Not reported
Leak Cause: Not reported
Leak Source: Not reported
Date Leak Confirmed: Not reported
Oversight Program: LUST
Prelim. Site Assessment Wokplan Submitted: Not reported
Preliminary Site Assessment Began: 3/1/1992
Pollution Characterization Began: 3/20/1992
Pollution Remediation Plan Submitted: Not reported
Date Remediation Action Underway: Not reported
Date Post Remedial Action Monitoring Began: Not reported

Actual:
107 ft.

Map ID
 Direction
 Distance
 Elevation

MAP FINDINGS

Site

Database(s)

EDR ID Number
 EPA ID Number

SAN CARLOS SITE (Continued)

S101542534

SLIC REG 2:

Region: 2
 Facility ID: 43S0760
 Facility Status: Leak being confirmed
 Date Closed: Not reported
 Local Case #: Not reported
 How Discovered: Tank Closure
 Leak Cause: UNK
 Leak Source: UNK
 Date Confirmed: 3/22/1989
 Date Prelim Site Assmnt Workplan Submitted: Not reported
 Date Preliminary Site Assessment Began: Not reported
 Date Pollution Characterization Began: Not reported
 Date Remediation Plan Submitted: Not reported
 Date Remedial Action Underway: Not reported
 Date Post Remedial Action Monitoring Began: Not reported

HIST LUST SANTA CLARA:

Region: SANTA CLARA
 Region Code: 2
 SCVWD ID: 07S1E18L02
 Oversight Agency: SCVWD
 Date Listed: 1993-01-01 00:00:00
 Closed Date: Not reported

S66
East
1/4-1/2
0.488 mi.
2574 ft.

OHLONE PROJECT - RAILROAD
860 W SAN CARLOS ST
SAN JOSE, CA 95126
Site 3 of 5 in cluster S

SLIC S118504619
N/A

Relative:
Lower

SLIC:

Region: STATE
Facility Status: Completed - Case Closed
 Status Date: 01/25/2016
 Global Id: T0608591681
 Lead Agency: SANTA CLARA COUNTY LOP
 Lead Agency Case Number: 07S1E18L08s
 Latitude: 37.323563
 Longitude: -121.906236
 Case Type: Cleanup Program Site
 Case Worker: GOR
 Local Agency: SANTA CLARA COUNTY LOP
 RB Case Number: 43S0760
 File Location: All Files are on GeoTracker or in the Local Agency Database
 Potential Media Affected: Under Investigation
 Potential Contaminants of Concern: Arsenic, Lead, Benzene, Diesel, Gasoline, MTBE / TBA / Other Fuel Oxygenates, Toluene, Waste Oil / Motor / Hydraulic / Lubricating, Xylene

Actual:
107 ft.

Site History:

Case was reopened in Dcember 2009 for a propsed commercial/residential Redevelopment at this 8 acre site. This is a multi-parcel project consisting of 9 parcels. The parcels have addresses of 345 Sunol (264-14-024), 365 Sunol (264-14-025), 381 Sunol (264-14-026), 861 Auzerais (264-14-028 open LUFT case), 860 W. San Carlos (264-14-069, -090, -122, -130 and -131). Contaminants include: Arsenic, TPHd, TPHg, in soil. Additionally, there is elevated TPHg in soil vapor.

Map ID
 Direction
 Distance
 Elevation

MAP FINDINGS

Site

Database(s)

EDR ID Number
 EPA ID Number

OHLONE PROJECT - RAILROAD (Continued)

S118504619

[Click here to access the California GeoTracker records for this facility:](#)

S67
East
1/4-1/2
0.488 mi.
2574 ft.

OHLONE - BLOCK A
860 WEST SAN CARLOS STREET
SAN JOSE, CA 95112
Site 4 of 5 in cluster S

SLIC S118504832
N/A

Relative:
Lower

SLIC:
 Region: STATE
Facility Status: Open - Assessment & Interim Remedial Action
 Status Date: 03/15/2016
 Global Id: T10000008644
 Lead Agency: SANTA CLARA COUNTY LOP
 Lead Agency Case Number: 2016-12s
 Latitude: 37.32229
 Longitude: -121.90664
 Case Type: Cleanup Program Site
 Case Worker: GOR
 Local Agency: SANTA CLARA COUNTY LOP
 RB Case Number: Not reported
 File Location: Not reported
 Potential Media Affected: Aquifer used for drinking water supply, Soil, Soil Vapor, Under Investigation
 Potential Contaminants of Concern: Not reported
 Site History: Not reported

Actual:
107 ft.

[Click here to access the California GeoTracker records for this facility:](#)

S68
East
1/4-1/2
0.488 mi.
2574 ft.

CENTRAL COACH
860 W SAN CARLOS ST
SAN JOSE, CA 95126
Site 5 of 5 in cluster S

LUST U001602896
HIST UST N/A

Relative:
Lower

LUST:
 Region: STATE
 Global Id: T0608501220
 Latitude: 37.3232977653804
 Longitude: -121.90642118454
 Case Type: LUST Cleanup Site
 Status: Completed - Case Closed
 Status Date: 02/06/2007
 Lead Agency: SANTA CLARA COUNTY LOP
 Case Worker: UST
 Local Agency: SANTA CLARA COUNTY LOP
 RB Case Number: Not reported
 LOC Case Number: 07S1E18L02f
 File Location: All Files are on GeoTracker or in the Local Agency Database
 Potential Media Affect: Other Groundwater (uses other than drinking water)
 Potential Contaminants of Concern: Diesel
 Site History: Not reported

Actual:
107 ft.

[Click here to access the California GeoTracker records for this facility:](#)

Map ID
Direction
Distance
Elevation

MAP FINDINGS

Site

Database(s)

EDR ID Number
EPA ID Number

CENTRAL COACH (Continued)

U001602896

Contact:

Global Id: T0608501220
Contact Type: Regional Board Caseworker
Contact Name: Regional Water Board
Organization Name: SAN FRANCISCO BAY RWQCB (REGION 2)
Address: 1515 CLAY ST SUITE 1400
City: OAKLAND
Email: Not reported
Phone Number: Not reported

Global Id: T0608501220
Contact Type: Local Agency Caseworker
Contact Name: UST CASE WORKER
Organization Name: SANTA CLARA COUNTY LOP
Address: 1555 Berger Drive, Suite 300
City: SAN JOSE
Email: Not reported
Phone Number: 4089183400

Status History:

Global Id: T0608501220
Status: Completed - Case Closed
Status Date: 02/06/2007

Global Id: T0608501220
Status: Open - Case Begin Date
Status Date: 03/01/1992

Global Id: T0608501220
Status: Open - Site Assessment
Status Date: 03/01/1992

Global Id: T0608501220
Status: Open - Site Assessment
Status Date: 03/20/1992

Regulatory Activities:

Global Id: T0608501220
Action Type: RESPONSE
Date: 11/16/1993
Action: CAP/RAP - Feasibility Study Report

Global Id: T0608501220
Action Type: RESPONSE
Date: 04/13/1992
Action: Soil and Water Investigation Report

Global Id: T0608501220
Action Type: RESPONSE
Date: 01/01/1996
Action: Monitoring Report - Quarterly

Global Id: T0608501220
Action Type: RESPONSE
Date: 01/01/2000
Action: Monitoring Report - Semi-Annually

Map ID
Direction
Distance
Elevation

MAP FINDINGS

Site

Database(s)

EDR ID Number
EPA ID Number

CENTRAL COACH (Continued)

U001602896

Global Id:	T0608501220
Action Type:	RESPONSE
Date:	01/01/2001
Action:	Monitoring Report - Semi-Annually
Global Id:	T0608501220
Action Type:	RESPONSE
Date:	06/09/1992
Action:	Correspondence
Global Id:	T0608501220
Action Type:	RESPONSE
Date:	06/24/1992
Action:	Correspondence
Global Id:	T0608501220
Action Type:	RESPONSE
Date:	05/26/1993
Action:	Site Assessment Report
Global Id:	T0608501220
Action Type:	RESPONSE
Date:	01/26/2004
Action:	Monitoring Report - Semi-Annually
Global Id:	T0608501220
Action Type:	RESPONSE
Date:	05/03/2004
Action:	Soil and Water Investigation Report
Global Id:	T0608501220
Action Type:	RESPONSE
Date:	12/12/1997
Action:	Monitoring Report - Quarterly
Global Id:	T0608501220
Action Type:	ENFORCEMENT
Date:	10/15/1997
Action:	Staff Letter - #25375
Global Id:	T0608501220
Action Type:	RESPONSE
Date:	03/04/1994
Action:	Monitoring Report - Quarterly
Global Id:	T0608501220
Action Type:	Other
Date:	03/01/1992
Action:	Leak Reported
Global Id:	T0608501220
Action Type:	RESPONSE
Date:	05/28/2004
Action:	Verbal Communication
Global Id:	T0608501220
Action Type:	RESPONSE

Map ID
Direction
Distance
Elevation

MAP FINDINGS

Site

Database(s)

EDR ID Number
EPA ID Number

CENTRAL COACH (Continued)

U001602896

Date: 08/05/1992
Action: Other Report / Document

Global Id: T0608501220
Action Type: RESPONSE
Date: 03/17/1992
Action: Other Report / Document

Global Id: T0608501220
Action Type: RESPONSE
Date: 07/07/1992
Action: Site Assessment Report

Global Id: T0608501220
Action Type: RESPONSE
Date: 07/24/1995
Action: Soil and Water Investigation Report

Global Id: T0608501220
Action Type: RESPONSE
Date: 04/26/2004
Action: Soil and Water Investigation Report

Global Id: T0608501220
Action Type: RESPONSE
Date: 03/19/1992
Action: Unauthorized Release Form

Global Id: T0608501220
Action Type: RESPONSE
Date: 03/19/1997
Action: Tank Removal Report / UST Sampling Report

Global Id: T0608501220
Action Type: RESPONSE
Date: 04/07/1992
Action: Unauthorized Release Form

Global Id: T0608501220
Action Type: RESPONSE
Date: 02/02/2007
Action: Well Destruction Report

Global Id: T0608501220
Action Type: RESPONSE
Date: 02/01/1995
Action: Other Report / Document

Global Id: T0608501220
Action Type: RESPONSE
Date: 04/15/1997
Action: Correspondence

Global Id: T0608501220
Action Type: RESPONSE
Date: 01/01/1997
Action: Monitoring Report - Quarterly

Map ID
Direction
Distance
Elevation

MAP FINDINGS

Site

Database(s)

EDR ID Number
EPA ID Number

CENTRAL COACH (Continued)

U001602896

Global Id:	T0608501220
Action Type:	RESPONSE
Date:	08/05/1992
Action:	Other Report / Document
Global Id:	T0608501220
Action Type:	RESPONSE
Date:	07/07/1992
Action:	CAP/RAP - Feasibility Study Report
Global Id:	T0608501220
Action Type:	RESPONSE
Date:	10/13/2003
Action:	Soil and Water Investigation Workplan
Global Id:	T0608501220
Action Type:	RESPONSE
Date:	11/22/1989
Action:	Site Assessment Report
Global Id:	T0608501220
Action Type:	RESPONSE
Date:	11/07/2006
Action:	Well Destruction Report
Global Id:	T0608501220
Action Type:	RESPONSE
Date:	01/01/2002
Action:	Monitoring Report - Semi-Annually
Global Id:	T0608501220
Action Type:	RESPONSE
Date:	01/01/2003
Action:	Monitoring Report - Semi-Annually
Global Id:	T0608501220
Action Type:	RESPONSE
Date:	10/24/1997
Action:	Monitoring Report - Quarterly
Global Id:	T0608501220
Action Type:	RESPONSE
Date:	01/26/2004
Action:	Monitoring Report - Quarterly
Global Id:	T0608501220
Action Type:	RESPONSE
Date:	09/01/2003
Action:	Soil and Water Investigation Workplan
Global Id:	T0608501220
Action Type:	ENFORCEMENT
Date:	07/19/2012
Action:	Staff Letter
Global Id:	T0608501220
Action Type:	RESPONSE

Map ID
Direction
Distance
Elevation

MAP FINDINGS

Site

Database(s)

EDR ID Number
EPA ID Number

CENTRAL COACH (Continued)

U001602896

Date: 04/26/2004
Action: Monitoring Report - Quarterly

Global Id: T0608501220
Action Type: RESPONSE
Date: 03/19/2003
Action: Request for Closure

Global Id: T0608501220
Action Type: RESPONSE
Date: 02/01/1995
Action: Correspondence

Global Id: T0608501220
Action Type: RESPONSE
Date: 07/05/1990
Action: Site Assessment Report

Global Id: T0608501220
Action Type: RESPONSE
Date: 06/17/2003
Action: Other Report / Document

Global Id: T0608501220
Action Type: RESPONSE
Date: 07/29/2003
Action: Soil and Water Investigation Report

Global Id: T0608501220
Action Type: RESPONSE
Date: 08/27/1998
Action: Tank Removal Report / UST Sampling Report

Global Id: T0608501220
Action Type: RESPONSE
Date: 11/29/1989
Action: Unauthorized Release Form

Global Id: T0608501220
Action Type: RESPONSE
Date: 08/20/1998
Action: Unauthorized Release Form

Global Id: T0608501220
Action Type: ENFORCEMENT
Date: 12/09/1997
Action: Staff Letter - #25377

Global Id: T0608501220
Action Type: ENFORCEMENT
Date: 06/10/1998
Action: Staff Letter - #25381

Global Id: T0608501220
Action Type: ENFORCEMENT
Date: 07/03/2003
Action: Staff Letter - #41640

Map ID
Direction
Distance
Elevation

MAP FINDINGS

Site

Database(s)

EDR ID Number
EPA ID Number

CENTRAL COACH (Continued)

U001602896

Global Id:	T0608501220
Action Type:	ENFORCEMENT
Date:	08/15/2003
Action:	Staff Letter - #41985
Global Id:	T0608501220
Action Type:	ENFORCEMENT
Date:	12/02/2003
Action:	Staff Letter - #42642
Global Id:	T0608501220
Action Type:	ENFORCEMENT
Date:	02/06/2007
Action:	Closure/No Further Action Letter - #700262
Global Id:	T0608501220
Action Type:	RESPONSE
Date:	11/12/1993
Action:	Monitoring Report - Quarterly
Global Id:	T0608501220
Action Type:	RESPONSE
Date:	01/01/1995
Action:	Monitoring Report - Quarterly
Global Id:	T0608501220
Action Type:	RESPONSE
Date:	04/21/2009
Action:	CAP/RAP - Other Report
Global Id:	T0608501220
Action Type:	RESPONSE
Date:	11/16/1997
Action:	Other Report / Document
Global Id:	T0608501220
Action Type:	RESPONSE
Date:	05/13/1992
Action:	Correspondence
Global Id:	T0608501220
Action Type:	RESPONSE
Date:	03/15/1989
Action:	Site Assessment Report
Global Id:	T0608501220
Action Type:	ENFORCEMENT
Date:	02/06/2007
Action:	Closure/No Further Action Letter
Global Id:	T0608501220
Action Type:	RESPONSE
Date:	08/01/1998
Action:	Other Report / Document
Global Id:	T0608501220
Action Type:	RESPONSE

Map ID
Direction
Distance
Elevation

MAP FINDINGS

Site

Database(s)

EDR ID Number
EPA ID Number

CENTRAL COACH (Continued)

U001602896

Date: 03/20/1989
Action: Site Assessment Report

Global Id: T0608501220
Action Type: RESPONSE
Date: 01/01/1998
Action: Monitoring Report - Semi-Annually

Global Id: T0608501220
Action Type: RESPONSE
Date: 01/01/1999
Action: Monitoring Report - Semi-Annually

LUST SANTA CLARA:

Region: SANTA CLARA
SCVWD ID: 07S1E18L02F
Date Closed: 02/06/2007
EDR Link ID: 07S1E18L02F

HIST UST:

File Number: 00020879
URL: <http://geotracker.waterboards.ca.gov/ustpdfs/pdf/00020879.pdf>
Region: STATE
Facility ID: 0000030003
Facility Type: Other
Other Type: GARAGE
Contact Name: Not reported
Telephone: 4082994923
Owner Name: SANTA CLARA COUNTY TRANSPORTAT
Owner Address: 1555 BERGER DR. RM. 101
Owner City,St,Zip: SAN JOSE, CA 95112
Total Tanks: 0010

Tank Num: 001
Container Num: 1
Year Installed: Not reported
Tank Capacity: 00000550
Tank Used for: WASTE
Type of Fuel: Not reported
Container Construction Thickness: Not reported
Leak Detection: Not reported

Tank Num: 002
Container Num: 2
Year Installed: Not reported
Tank Capacity: 00001500
Tank Used for: WASTE
Type of Fuel: Not reported
Container Construction Thickness: Not reported
Leak Detection: Not reported

Tank Num: 003
Container Num: 3
Year Installed: Not reported
Tank Capacity: 00002060

Map ID
Direction
Distance
Elevation

MAP FINDINGS

Site

Database(s)

EDR ID Number
EPA ID Number

CENTRAL COACH (Continued)

U001602896

Tank Used for:	WASTE
Type of Fuel:	Not reported
Container Construction Thickness:	Not reported
Leak Detection:	None
Tank Num:	004
Container Num:	4
Year Installed:	Not reported
Tank Capacity:	00001000
Tank Used for:	WASTE
Type of Fuel:	WASTE OIL
Container Construction Thickness:	Not reported
Leak Detection:	None
Tank Num:	005
Container Num:	5
Year Installed:	Not reported
Tank Capacity:	00001000
Tank Used for:	PRODUCT
Type of Fuel:	Not reported
Container Construction Thickness:	Not reported
Leak Detection:	Stock Inventor
Tank Num:	006
Container Num:	6
Year Installed:	Not reported
Tank Capacity:	00012000
Tank Used for:	PRODUCT
Type of Fuel:	DIESEL
Container Construction Thickness:	Not reported
Leak Detection:	Stock Inventor
Tank Num:	007
Container Num:	7
Year Installed:	Not reported
Tank Capacity:	00012000
Tank Used for:	PRODUCT
Type of Fuel:	DIESEL
Container Construction Thickness:	Not reported
Leak Detection:	Stock Inventor
Tank Num:	008
Container Num:	8
Year Installed:	Not reported
Tank Capacity:	00012000
Tank Used for:	PRODUCT
Type of Fuel:	DIESEL
Container Construction Thickness:	Not reported
Leak Detection:	Stock Inventor
Tank Num:	009
Container Num:	9
Year Installed:	Not reported
Tank Capacity:	00012000
Tank Used for:	PRODUCT
Type of Fuel:	DIESEL
Container Construction Thickness:	Not reported

Map ID
Direction
Distance
Elevation

MAP FINDINGS

Site

Database(s)

EDR ID Number
EPA ID Number

CENTRAL COACH (Continued)

U001602896

Leak Detection: Stock Inventor

Tank Num: 010
Container Num: 10
Year Installed: Not reported
Tank Capacity: 00012000
Tank Used for: PRODUCT
Type of Fuel: DIESEL
Container Construction Thickness: Not reported
Leak Detection: Stock Inventor

[Click here for Geo Tracker PDF:](#)

69
SE
1/4-1/2
0.488 mi.
2577 ft.

ICI ARRAY TECHNOLOGY INC
1297 PARKMOOR AVE
SAN JOSE, CA 95126

RCRA-SQG 1000102433
HAZNET CAD981578461
HIST CORTESE

Relative:
Higher

RCRA-SQG:

Actual:
123 ft.

Date form received by agency: 09/01/1996
Facility name: ICI ARRAY TECHNOLOGY INC
Facility address: 1297 PARKMOOR AVE
SAN JOSE, CA 95126
EPA ID: CAD981578461
Contact: Not reported
Contact address: Not reported
Not reported
Contact country: US
Contact telephone: Not reported
Contact email: Not reported
EPA Region: 09
Classification: Small Small Quantity Generator
Description: Handler: generates more than 100 and less than 1000 kg of hazardous waste during any calendar month and accumulates less than 6000 kg of hazardous waste at any time; or generates 100 kg or less of hazardous waste during any calendar month, and accumulates more than 1000 kg of hazardous waste at any time

Owner/Operator Summary:

Owner/operator name: ICI ARRAY TECH
Owner/operator address: NOT REQUIRED
NOT REQUIRED, ME 99999
Owner/operator country: Not reported
Owner/operator telephone: (415) 555-1212
Legal status: Private
Owner/Operator Type: Owner
Owner/Op start date: Not reported
Owner/Op end date: Not reported

Owner/operator name: NOT REQUIRED
Owner/operator address: NOT REQUIRED
NOT REQUIRED, ME 99999
Owner/operator country: Not reported
Owner/operator telephone: (415) 555-1212
Legal status: Private
Owner/Operator Type: Operator

Map ID
Direction
Distance
Elevation

MAP FINDINGS

Site

Database(s)

EDR ID Number
EPA ID Number

ICI ARRAY TECHNOLOGY INC (Continued)

1000102433

Owner/Op start date: Not reported
Owner/Op end date: Not reported

Handler Activities Summary:

U.S. importer of hazardous waste: No
Mixed waste (haz. and radioactive): No
Recycler of hazardous waste: No
Transporter of hazardous waste: No
Treater, storer or disposer of HW: No
Underground injection activity: No
On-site burner exemption: No
Furnace exemption: No
Used oil fuel burner: No
Used oil processor: No
Used oil refiner: No
Used oil fuel marketer to burner: No
Used oil Specification marketer: No
Used oil transfer facility: No
Used oil transporter: No

Historical Generators:

Date form received by agency: 09/01/1996
Site name: ICI ARRAY TECHNOLOGY INC
Classification: Small Quantity Generator

Date form received by agency: 03/31/1994
Site name: GSS/ARRAY TECHNOLOGY
Classification: Large Quantity Generator

Date form received by agency: 10/31/1986
Site name: ICI ARRAY TECHNOLOGY INC
Classification: Small Quantity Generator

Violation Status: No violations found

HAZNET:

envid: 1000102433
Year: 1994
GEPaid: CAD981578461
Contact: (ICI) GSS/ARRAY TECHNOLOGY INC
Telephone: 4089995550
Mailing Name: Not reported
Mailing Address: 1297 PARKMOOR AVE
Mailing City, St, Zip: SAN JOSE, CA 951263448
Gen County: Not reported
TSD EPA ID: CAT080014079
TSD County: Not reported
Waste Category: Off-specification, aged or surplus organics
Disposal Method: Transfer Station
Tons: .2000
Cat Decode: Not reported
Method Decode: Not reported
Facility County: Santa Clara

envid: 1000102433
Year: 1994
GEPaid: CAD981578461

Map ID
Direction
Distance
Elevation

MAP FINDINGS

Site

Database(s)

EDR ID Number
EPA ID Number

ICI ARRAY TECHNOLOGY INC (Continued)

1000102433

Contact: (ICI) GSS/ARRAY TECHNOLOGY INC
Telephone: 4089995550
Mailing Name: Not reported
Mailing Address: 1297 PARKMOOR AVE
Mailing City,St,Zip: SAN JOSE, CA 951263448
Gen County: Not reported
TSD EPA ID: CAT080014079
TSD County: Not reported
Waste Category: Other organic solids
Disposal Method: Not reported
Tons: .3750
Cat Decode: Not reported
Method Decode: Not reported
Facility County: Santa Clara

envid: 1000102433
Year: 1994
GEPaid: CAD981578461
Contact: (ICI) GSS/ARRAY TECHNOLOGY INC
Telephone: 4089995550
Mailing Name: Not reported
Mailing Address: 1297 PARKMOOR AVE
Mailing City,St,Zip: SAN JOSE, CA 951263448
Gen County: Not reported
TSD EPA ID: CAD009452657
TSD County: Not reported
Waste Category: Unspecified organic liquid mixture
Disposal Method: Not reported
Tons: .2293
Cat Decode: Not reported
Method Decode: Not reported
Facility County: Santa Clara

envid: 1000102433
Year: 1994
GEPaid: CAD981578461
Contact: (ICI) GSS/ARRAY TECHNOLOGY INC
Telephone: 4089995550
Mailing Name: Not reported
Mailing Address: 1297 PARKMOOR AVE
Mailing City,St,Zip: SAN JOSE, CA 951263448
Gen County: Not reported
TSD EPA ID: CAD009452657
TSD County: Not reported
Waste Category: Aqueous solution with metals (< restricted levels and (Alkaline solution (pH >= 12.5) with metals))
Disposal Method: Not reported
Tons: .2293
Cat Decode: Not reported
Method Decode: Not reported
Facility County: Santa Clara

envid: 1000102433
Year: 1994
GEPaid: CAD981578461
Contact: (ICI) GSS/ARRAY TECHNOLOGY INC
Telephone: 4089995550

Map ID
Direction
Distance
Elevation

MAP FINDINGS

Site

Database(s)

EDR ID Number
EPA ID Number

ICI ARRAY TECHNOLOGY INC (Continued)

1000102433

Mailing Name: Not reported
Mailing Address: 1297 PARKMOOR AVE
Mailing City,St,Zip: SAN JOSE, CA 951263448
Gen County: Not reported
TSD EPA ID: CAD009452657
TSD County: Not reported
Waste Category: Aqueous solution with metals (< restricted levels and (Alkaline solution (pH >= 12.5) with metals))
Disposal Method: Disposal, Other
Tons: 2.2934
Cat Decode: Not reported
Method Decode: Not reported
Facility County: Santa Clara

[Click this hyperlink](#) while viewing on your computer to access 44 additional CA_HAZNET: record(s) in the EDR Site Report.

HIST CORTESE:

Region: CORTESE
Facility County Code: 43
Reg By: LTNKA
Reg Id: 2972

T70
ENE
1/2-1
0.602 mi.
3178 ft.

IONIZATION RESEARCH CO INC
820 PARK AVE
SAN JOSE, CA 95126
Site 1 of 4 in cluster T

RCRA NonGen / NLR **1000819259**
HWP **CAD983652330**

Relative:
Lower

RCRA NonGen / NLR:

Date form received by agency: 11/30/1994
Facility name: IONIZATION RESEARCH CO INC
Facility address: 820 PARK AVE
SAN JOSE, CA 951264830
EPA ID: CAD983652330
Mailing address: 1830 BERING DR STE 9
SAN JOSE, CA 951124212
Contact: STEVE OSTER
Contact address: 820 PARK AVE
SAN JOSE, CA 951264830
Contact country: US
Contact telephone: (408) 453-3898
Contact email: Not reported
EPA Region: 09
Land type: Private
Classification: Non-Generator
Description: Handler: Non-Generators do not presently generate hazardous waste

Actual:
103 ft.

Owner/Operator Summary:

Owner/operator name: IONIZATION RESEARCH CO INC
Owner/operator address: 820 PARK AVE
SAN JOSE, CA 95126
Owner/operator country: Not reported
Owner/operator telephone: (408) 453-3898
Legal status: Private
Owner/Operator Type: Owner
Owner/Op start date: Not reported

Map ID
Direction
Distance
Elevation

MAP FINDINGS

Site

Database(s)

EDR ID Number
EPA ID Number

IONIZATION RESEARCH CO INC (Continued)

1000819259

Owner/Op end date: Not reported

Handler Activities Summary:

U.S. importer of hazardous waste: No
Mixed waste (haz. and radioactive): No
Recycler of hazardous waste: No
Transporter of hazardous waste: Yes
Treater, storer or disposer of HW: No
Underground injection activity: No
On-site burner exemption: No
Furnace exemption: No
Used oil fuel burner: No
Used oil processor: No
User oil refiner: No
Used oil fuel marketer to burner: No
Used oil Specification marketer: No
Used oil transfer facility: No
Used oil transporter: No

Facility Has Received Notices of Violations:

Regulation violated: Not reported
Area of violation: TSD - Financial Requirements
Date violation determined: 03/15/1995
Date achieved compliance: 06/06/1995
Violation lead agency: State
Enforcement action: WRITTEN INFORMAL
Enforcement action date: 03/15/1995
Enf. disposition status: Not reported
Enf. disp. status date: Not reported
Enforcement lead agency: State
Proposed penalty amount: Not reported
Final penalty amount: Not reported
Paid penalty amount: Not reported

Regulation violated: Not reported
Area of violation: Generators - General
Date violation determined: 03/15/1995
Date achieved compliance: 06/06/1995
Violation lead agency: State
Enforcement action: WRITTEN INFORMAL
Enforcement action date: 03/15/1995
Enf. disposition status: Not reported
Enf. disp. status date: Not reported
Enforcement lead agency: State
Proposed penalty amount: Not reported
Final penalty amount: Not reported
Paid penalty amount: Not reported

Regulation violated: Not reported
Area of violation: TSD - General Facility Standards
Date violation determined: 03/15/1995
Date achieved compliance: 06/06/1995
Violation lead agency: State
Enforcement action: WRITTEN INFORMAL
Enforcement action date: 03/15/1995
Enf. disposition status: Not reported

Map ID
Direction
Distance
Elevation

MAP FINDINGS

Site

Database(s)

EDR ID Number
EPA ID Number

IONIZATION RESEARCH CO INC (Continued)

1000819259

Enf. disp. status date: Not reported
Enforcement lead agency: State
Proposed penalty amount: Not reported
Final penalty amount: Not reported
Paid penalty amount: Not reported

Evaluation Action Summary:

Evaluation date: 03/15/1995
Evaluation: COMPLIANCE EVALUATION INSPECTION ON-SITE
Area of violation: TSD - General Facility Standards
Date achieved compliance: 06/06/1995
Evaluation lead agency: State

Evaluation date: 03/15/1995
Evaluation: COMPLIANCE EVALUATION INSPECTION ON-SITE
Area of violation: TSD - Financial Requirements
Date achieved compliance: 06/06/1995
Evaluation lead agency: State

Evaluation date: 03/15/1995
Evaluation: COMPLIANCE EVALUATION INSPECTION ON-SITE
Area of violation: Generators - General
Date achieved compliance: 06/06/1995
Evaluation lead agency: State

HWP:

EPA Id: CAD983652330
Cleanup Status: KNOWN GENERATORS
Latitude: 37.33177
Longitude: -121.9347
Facility Type: Historical - Non-Operating
Facility Size: Not reported
Team: Not reported
Supervisor: Not reported
Site Code: Not reported
Assembly District: 28
Senate District: 10
Public Information Officer: Not reported
Public Information Officer: Not reported

T71
ENE
1/2-1
0.602 mi.
3178 ft.

IONIZATION RESEARCH CO INC/ECOSOLUTIONS
820 PARK AVE
SAN JOSE, CA 95126
Site 2 of 4 in cluster T

HWP S102332192
ICE N/A

Relative:
Lower

HWP:

EPA Id: CAL000082530
Cleanup Status: CLOSED
Latitude: 0
Longitude: 0
Facility Type: Historical - Non-Operating
Facility Size: Not reported
Team: Not reported
Supervisor: Not reported
Site Code: Not reported
Assembly District: Not reported
Senate District: Not reported

Actual:
103 ft.

Map ID
Direction
Distance
Elevation

MAP FINDINGS

Site

Database(s)

EDR ID Number
EPA ID Number

IONIZATION RESEARCH CO INC/ECOSOLUTIONS (Continued)

S102332192

Public Information Officer: Not reported
Public Information Officer: Not reported

Closure:
EPA Id: CAL000082530
Facility Type: Historical - Non-Operating
Unit Names: IR1, IR2, IR3
Event Description: Closure Final - RECEIVE CLOSURE CERTIFICATION
Actual Date: 06/21/1999

EPA Id: CAL000082530
Facility Type: Historical - Non-Operating
Unit Names: IR1, IR2, IR3
Event Description: Closure Final - ISSUE CLOSURE VERIFICATION
Actual Date: 09/13/1999

ICE:
Envirostor ID: 3001004
EPA ID: CAL000082530
Site Type: INSPECTION
Facility Status: No Action

Enforcement:
Action Type: Enforcement Order Issued (210)
Action Date: 09/25/1998

Action Type: Final Administrative Settlement (310)
Action Date: 01/07/1999

Inspection:
Action Type: Compliance Evaluation Inspection - Standardized Permit
Action Date: 04/21/1999
Violation Class: No Violations
RTC Date: Not reported

Action Type: Compliance Evaluation Inspection - Standardized Permit
Action Date: 05/22/1997
Violation Class: Class 1, Class 2, Minor
RTC Date: 08/21/1997

Action Type: Financial Records Review - Standardized Permit
Action Date: 06/06/2003
Violation Class: Class 2
RTC Date: 09/29/2004

T72
ENE
1/2-1
0.605 mi.
3193 ft.

CIRCUIT LINK INC
804 PARK AVE, UNIT A
SAN JOSE, CA 95126
Site 3 of 4 in cluster T

ENVIROSTOR **S104574732**
EMI **N/A**

Relative:
Lower

ENVIROSTOR:
Facility ID: 71003660
Status: No Further Action
Status Date: 07/26/2001
Site Code: Not reported

Actual:
103 ft.

Map ID
Direction
Distance
Elevation

MAP FINDINGS

Site

Database(s)

EDR ID Number
EPA ID Number

CIRCUIT LINK INC (Continued)

S104574732

Site Type: Tiered Permit
Site Type Detailed: Tiered Permit
Acres: 0
NPL: NO
Regulatory Agencies: NONE SPECIFIED
Lead Agency: NONE SPECIFIED
Program Manager: Not reported
Supervisor: Mark Piros
Division Branch: Cleanup Berkeley
Assembly: 28
Senate: 15
Special Program: Not reported
Restricted Use: NO
Site Mgmt Req: NONE SPECIFIED
Funding: Not reported
Latitude: 37.32549
Longitude: -121.9052
APN: NONE SPECIFIED
Past Use: NONE SPECIFIED
Potential COC: NONE SPECIFIED
Confirmed COC: NONE SPECIFIED
Potential Description: NONE SPECIFIED
Alias Name: CAD982351264
Alias Type: EPA Identification Number
Alias Name: 71003660
Alias Type: Envirostor ID Number

Completed Info:

Completed Area Name: PROJECT WIDE
Completed Sub Area Name: Not reported
Completed Document Type: Phase 1
Completed Date: 07/26/2001
Comments: Not reported

Completed Area Name: PROJECT WIDE
Completed Sub Area Name: Not reported
Completed Document Type: Preliminary Endangerment Assessment Report
Completed Date: 12/20/2005
Comments: Not reported

Completed Area Name: PROJECT WIDE
Completed Sub Area Name: Not reported
Completed Document Type: Other
Completed Date: 09/15/2004
Comments: Inspection report sent on 9/15/2004

Completed Area Name: PROJECT WIDE
Completed Sub Area Name: Not reported
Completed Document Type: Consent Agreement
Completed Date: 06/30/2002
Comments: Not reported

Completed Area Name: PROJECT WIDE
Completed Sub Area Name: Not reported
Completed Document Type: Phase I Verification
Completed Date: 09/18/2001
Comments: Inspection report sent on 9/18/2001

Map ID
Direction
Distance
Elevation

MAP FINDINGS

Site

Database(s)

EDR ID Number
EPA ID Number

CIRCUIT LINK INC (Continued)

S104574732

Completed Area Name: PROJECT WIDE
Completed Sub Area Name: Not reported
Completed Document Type: Consent Agreement
Completed Date: 06/27/2002
Comments: Not reported

Completed Area Name: PROJECT WIDE
Completed Sub Area Name: Not reported
Completed Document Type: Consent Agreement
Completed Date: 11/09/2004
Comments: Not reported

Completed Area Name: PROJECT WIDE
Completed Sub Area Name: Not reported
Completed Document Type: Other
Completed Date: 02/09/2005
Comments: Inspection report sent on 2/9/2005

Completed Area Name: PROJECT WIDE
Completed Sub Area Name: Not reported
Completed Document Type: Phase I Verification
Completed Date: 09/18/2001
Comments: Inspection report sent on 9/18/2001

Completed Area Name: PROJECT WIDE
Completed Sub Area Name: Not reported
Completed Document Type: Corrective Action Completion Determination
Completed Date: 12/16/2005
Comments: Not reported

Completed Area Name: PROJECT WIDE
Completed Sub Area Name: Not reported
Completed Document Type: No Further Action Letter
Completed Date: 12/20/2005
Comments: Not reported

Completed Area Name: PROJECT WIDE
Completed Sub Area Name: Not reported
Completed Document Type: * Order
Completed Date: 11/09/2004
Comments: Not reported

Completed Area Name: PROJECT WIDE
Completed Sub Area Name: Not reported
Completed Document Type: * Order
Completed Date: 03/26/2003
Comments: Not reported

Completed Area Name: PROJECT WIDE
Completed Sub Area Name: Not reported
Completed Document Type: Consent Agreement
Completed Date: 11/15/2004
Comments: Not reported

Completed Area Name: PROJECT WIDE
Completed Sub Area Name: Not reported
Completed Document Type: Acknowledgement of Satisfaction

Map ID
Direction
Distance
Elevation

MAP FINDINGS

Site

Database(s)

EDR ID Number
EPA ID Number

CIRCUIT LINK INC (Continued)

S104574732

Completed Date: 12/16/2005
Comments: Not reported

Completed Area Name: PROJECT WIDE
Completed Sub Area Name: Not reported
Completed Document Type: Consent Agreement
Completed Date: 11/15/2004
Comments: Not reported

Future Area Name: Not reported
Future Sub Area Name: Not reported
Future Document Type: Not reported
Future Due Date: Not reported
Schedule Area Name: Not reported
Schedule Sub Area Name: Not reported
Schedule Document Type: Not reported
Schedule Due Date: Not reported
Schedule Revised Date: Not reported

EMI:

Year: 1998
County Code: 43
Air Basin: SF
Facility ID: 12028
Air District Name: BA
SIC Code: 3672
Air District Name: BAY AREA AQMD
Community Health Air Pollution Info System: Not reported
Consolidated Emission Reporting Rule: Not reported
Total Organic Hydrocarbon Gases Tons/Yr: 4
Reactive Organic Gases Tons/Yr: 2
Carbon Monoxide Emissions Tons/Yr: 0
NOX - Oxides of Nitrogen Tons/Yr: 0
SOX - Oxides of Sulphur Tons/Yr: 0
Particulate Matter Tons/Yr: 0
Part. Matter 10 Micrometers and Smlr Tons/Yr:0

Year: 1999
County Code: 43
Air Basin: SF
Facility ID: 12028
Air District Name: BA
SIC Code: 3672
Air District Name: BAY AREA AQMD
Community Health Air Pollution Info System: Not reported
Consolidated Emission Reporting Rule: Not reported
Total Organic Hydrocarbon Gases Tons/Yr: 4
Reactive Organic Gases Tons/Yr: 3
Carbon Monoxide Emissions Tons/Yr: 0
NOX - Oxides of Nitrogen Tons/Yr: 0
SOX - Oxides of Sulphur Tons/Yr: 0
Particulate Matter Tons/Yr: 0
Part. Matter 10 Micrometers and Smlr Tons/Yr:0

Year: 2000
County Code: 43
Air Basin: SF

Map ID
Direction
Distance
Elevation

MAP FINDINGS

Site

Database(s)

EDR ID Number
EPA ID Number

CIRCUIT LINK INC (Continued)

S104574732

Facility ID: 12028
Air District Name: BA
SIC Code: 3672
Air District Name: BAY AREA AQMD
Community Health Air Pollution Info System: Not reported
Consolidated Emission Reporting Rule: Not reported
Total Organic Hydrocarbon Gases Tons/Yr: 4
Reactive Organic Gases Tons/Yr: 3
Carbon Monoxide Emissions Tons/Yr: 0
NOX - Oxides of Nitrogen Tons/Yr: 0
SOX - Oxides of Sulphur Tons/Yr: 0
Particulate Matter Tons/Yr: 0
Part. Matter 10 Micrometers and Smlr Tons/Yr: 0

T73
ENE
1/2-1
0.605 mi.
3193 ft.

OUT OF BUSINESS
810 PARK AV SUITE STE. A
SAN JOSE, CA 95126

ENVIROSTOR **S107149875**
SAN JOSE HAZMAT **N/A**

Site 4 of 4 in cluster T

Relative:
Lower

ENVIROSTOR:
Facility ID: 71003686
Status: Inactive - Needs Evaluation
Status Date: Not reported
Site Code: Not reported
Site Type: Tiered Permit
Site Type Detailed: Tiered Permit
Acres: Not reported
NPL: NO
Regulatory Agencies: NONE SPECIFIED
Lead Agency: NONE SPECIFIED
Program Manager: Not reported
Supervisor: Not reported
Division Branch: Cleanup Berkeley
Assembly: 28
Senate: 15
Special Program: Not reported
Restricted Use: NO
Site Mgmt Req: NONE SPECIFIED
Funding: Not reported
Latitude: 37.32611
Longitude: -121.9060
APN: NONE SPECIFIED
Past Use: NONE SPECIFIED
Potential COC: NONE SPECIFIED
Confirmed COC: NONE SPECIFIED
Potential Description: NONE SPECIFIED
Alias Name: CAR000013052
Alias Type: EPA Identification Number
Alias Name: 71003686
Alias Type: Envirostor ID Number

Actual:
103 ft.

Completed Info:
Completed Area Name: Not reported
Completed Sub Area Name: Not reported
Completed Document Type: Not reported
Completed Date: Not reported
Comments: Not reported

Map ID
Direction
Distance
Elevation

MAP FINDINGS

Site

Database(s)

EDR ID Number
EPA ID Number

OUT OF BUSINESS (Continued)

S107149875

Future Area Name: Not reported
Future Sub Area Name: Not reported
Future Document Type: Not reported
Future Due Date: Not reported
Schedule Area Name: Not reported
Schedule Sub Area Name: Not reported
Schedule Document Type: Not reported
Schedule Due Date: Not reported
Schedule Revised Date: Not reported

SAN JOSE HAZMAT:

Date of Data: AS OF 02/07/2014
Region: SAN JOSE
File Num: 407005
Class: Not reported

74
ESE
1/2-1
0.677 mi.
3576 ft.

Relative:
Lower

Actual:
114 ft.

REED AND GRAHAM INC
690 SUNOL ST
SAN JOSE, CA 95126

RCRA-SQG 1000182569
ENVIROSTOR CAD009203100
LUST
SWEEPS UST
CHMIRS
ICIS
FINDS
CUPA Listings
EMI
HIST CORTESE
NPDES
SAN JOSE HAZMAT
WDS
ECHO

RCRA-SQG:

Date form received by agency: 09/16/2005
Facility name: REED AND GRAHAM INC
Facility address: 690 SUNOL ST
SAN JOSE, CA 95126 5940
EPA ID: CAD009203100
Contact: KIMBERLY G CAMPBELL
Contact address: 690 SUNOL ST
SAN JOSE, CA 95126 5940
Contact country: US
Contact telephone: 408-287-1400
Telephone ext.: 288
Contact email: KIM@RGINC.COM
EPA Region: 09
Classification: Small Small Quantity Generator
Description: Handler: generates more than 100 and less than 1000 kg of hazardous waste during any calendar month and accumulates less than 6000 kg of hazardous waste at any time; or generates 100 kg or less of hazardous waste during any calendar month, and accumulates more than 1000 kg of hazardous waste at any time

Owner/Operator Summary:

Owner/operator name: REED AND GRAHAM INC
Owner/operator address: Not reported
Not reported
Owner/operator country: US

Map ID
Direction
Distance
Elevation

MAP FINDINGS

Site

Database(s)

EDR ID Number
EPA ID Number

REED AND GRAHAM INC (Continued)

1000182569

Owner/operator telephone: Not reported
Legal status: Private
Owner/Operator Type: Operator
Owner/Op start date: 01/01/1955
Owner/Op end date: Not reported

Owner/operator name: REED AND GRAHAM INC
Owner/operator address: 690 SUNOL ST
SAN JOSE, CA 95150

Owner/operator country: US
Owner/operator telephone: Not reported
Legal status: Private
Owner/Operator Type: Owner
Owner/Op start date: 01/01/1955
Owner/Op end date: Not reported

Handler Activities Summary:

U.S. importer of hazardous waste: No
Mixed waste (haz. and radioactive): No
Recycler of hazardous waste: No
Transporter of hazardous waste: Yes
Treater, storer or disposer of HW: No
Underground injection activity: No
On-site burner exemption: No
Furnace exemption: No
Used oil fuel burner: No
Used oil processor: No
User oil refiner: No
Used oil fuel marketer to burner: No
Used oil Specification marketer: No
Used oil transfer facility: No
Used oil transporter: No

Historical Generators:

Date form received by agency: 11/03/1983
Site name: REED & GRAHAM INC
Classification: Not a generator, verified

Violation Status: No violations found

ENVIROSTOR:

Facility ID: 71003792
Status: Inactive - Needs Evaluation
Status Date: Not reported
Site Code: Not reported
Site Type: Tiered Permit
Site Type Detailed: Tiered Permit
Acres: Not reported
NPL: NO
Regulatory Agencies: NONE SPECIFIED
Lead Agency: NONE SPECIFIED
Program Manager: Not reported
Supervisor: Not reported
Division Branch: Cleanup Berkeley
Assembly: 28
Senate: 15
Special Program: Not reported

Map ID
Direction
Distance
Elevation

MAP FINDINGS

Site

Database(s)

EDR ID Number
EPA ID Number

REED AND GRAHAM INC (Continued)

1000182569

Restricted Use: NO
Site Mgmt Req: NONE SPECIFIED
Funding: Not reported
Latitude: 37.31762
Longitude: -121.9046
APN: 26411074
Past Use: NONE SPECIFIED
Potential COC: NONE SPECIFIED
Confirmed COC: NONE SPECIFIED
Potential Description: NONE SPECIFIED
Alias Name: 26411074
Alias Type: APN
Alias Name: CAD009203100
Alias Type: EPA Identification Number
Alias Name: 110001181328
Alias Type: EPA (FRS #)
Alias Name: T0608502451
Alias Type: GeoTracker Global ID
Alias Name: 71003792
Alias Type: Envirostor ID Number

Completed Info:

Completed Area Name: PROJECT WIDE
Completed Sub Area Name: Not reported
Completed Document Type: Correspondence
Completed Date: 03/20/2000
Comments: Letter was written by RWQCB based on tank closure activities performed by Santa Clara Valley Water District

Completed Area Name: PROJECT WIDE
Completed Sub Area Name: Not reported
Completed Document Type: Correspondence
Completed Date: 05/17/2011
Comments: The change of status letter was submitted to Santa Clara DEH on May 17, 2011.

Future Area Name: Not reported
Future Sub Area Name: Not reported
Future Document Type: Not reported
Future Due Date: Not reported
Schedule Area Name: Not reported
Schedule Sub Area Name: Not reported
Schedule Document Type: Not reported
Schedule Due Date: Not reported
Schedule Revised Date: Not reported

LUST:

Region: STATE
Global Id: T0608502451
Latitude: 37.317797
Longitude: -121.904483
Case Type: LUST Cleanup Site
Status: Completed - Case Closed
Status Date: 03/20/2000
Lead Agency: SANTA CLARA COUNTY LOP
Case Worker: UST
Local Agency: SANTA CLARA COUNTY LOP

Map ID
Direction
Distance
Elevation

MAP FINDINGS

Site

Database(s)

EDR ID Number
EPA ID Number

REED AND GRAHAM INC (Continued)

1000182569

RB Case Number: Not reported
LOC Case Number: Not reported
File Location: All Files are on GeoTracker or in the Local Agency Database
Potential Media Affect: Soil
Potential Contaminants of Concern: Gasoline
Site History: Not reported

[Click here to access the California GeoTracker records for this facility:](#)

Contact:

Global Id: T0608502451
Contact Type: Regional Board Caseworker
Contact Name: Regional Water Board
Organization Name: SAN FRANCISCO BAY RWQCB (REGION 2)
Address: 1515 CLAY ST SUITE 1400
City: OAKLAND
Email: Not reported
Phone Number: Not reported

Global Id: T0608502451
Contact Type: Local Agency Caseworker
Contact Name: UST CASE WORKER
Organization Name: SANTA CLARA COUNTY LOP
Address: 1555 Berger Drive, Suite 300
City: SAN JOSE
Email: Not reported
Phone Number: 4089183400

Status History:

Global Id: T0608502451
Status: Completed - Case Closed
Status Date: 03/20/2000

Global Id: T0608502451
Status: Open - Case Begin Date
Status Date: 07/28/1999

Regulatory Activities:

Global Id: T0608502451
Action Type: RESPONSE
Date: 07/28/1999
Action: Other Report / Document

Global Id: T0608502451
Action Type: Other
Date: 07/28/1999
Action: Leak Reported

Global Id: T0608502451
Action Type: ENFORCEMENT
Date: 03/20/2000
Action: Closure/No Further Action Letter

Region: STATE
Global Id: T0608500906
Latitude: 37.318151

Map ID
Direction
Distance
Elevation

MAP FINDINGS

Site

Database(s)

EDR ID Number
EPA ID Number

REED AND GRAHAM INC (Continued)

1000182569

Longitude: -121.904395
Case Type: LUST Cleanup Site
Status: Completed - Case Closed
Status Date: 11/19/1996
Lead Agency: SANTA CLARA COUNTY LOP
Case Worker: UST
Local Agency: SANTA CLARA COUNTY LOP
RB Case Number: Not reported
LOC Case Number: Not reported
File Location: All Files are on GeoTracker or in the Local Agency Database
Potential Media Affect: Other Groundwater (uses other than drinking water)
Potential Contaminants of Concern: Waste Oil / Motor / Hydraulic / Lubricating
Site History: Not reported

[Click here to access the California GeoTracker records for this facility:](#)

Contact:

Global Id: T0608500906
Contact Type: Regional Board Caseworker
Contact Name: Regional Water Board
Organization Name: SAN FRANCISCO BAY RWQCB (REGION 2)
Address: 1515 CLAY ST SUITE 1400
City: OAKLAND
Email: Not reported
Phone Number: Not reported

Global Id: T0608500906
Contact Type: Local Agency Caseworker
Contact Name: UST CASE WORKER
Organization Name: SANTA CLARA COUNTY LOP
Address: 1555 Berger Drive, Suite 300
City: SAN JOSE
Email: Not reported
Phone Number: 4089183400

Status History:

Global Id: T0608500906
Status: Completed - Case Closed
Status Date: 11/19/1996

Global Id: T0608500906
Status: Open - Case Begin Date
Status Date: 08/01/1989

Global Id: T0608500906
Status: Open - Site Assessment
Status Date: 08/01/1989

Global Id: T0608500906
Status: Open - Site Assessment
Status Date: 10/02/1990

Global Id: T0608500906
Status: Open - Verification Monitoring
Status Date: 05/13/1992

Map ID
Direction
Distance
Elevation

MAP FINDINGS

Site

Database(s)

EDR ID Number
EPA ID Number

REED AND GRAHAM INC (Continued)

1000182569

Regulatory Activities:

Global Id: T0608500906
Action Type: Other
Date: 12/19/1989
Action: Leak Reported

Global Id: T0608500906
Action Type: ENFORCEMENT
Date: 11/25/1996
Action: Closure/No Further Action Letter

Global Id: T0608500906
Action Type: RESPONSE
Date: 11/19/1996
Action: Other Report / Document

Global Id: T0608500906
Action Type: ENFORCEMENT
Date: 02/17/1991
Action: Notice of Responsibility - #39768

Global Id: T0608500906
Action Type: REMEDIATION
Date: 08/01/1989
Action: Excavation

LUST SANTA CLARA:

Region: SANTA CLARA
SCVWD ID: 07S1E18P02F
Date Closed: 11/19/1996
EDR Link ID: 07S1E18P02F

Region: SANTA CLARA
SCVWD ID: 07S1E18P05F
Date Closed: 03/20/2000
EDR Link ID: 07S1E18P05F

SWEEPS UST:

Status: Not reported
Comp Number: 403537
Number: Not reported
Board Of Equalization: Not reported
Referral Date: Not reported
Action Date: Not reported
Created Date: Not reported
Owner Tank Id: Not reported
SWRCB Tank Id: 43-060-403537-000001
Tank Status: Not reported
Capacity: 10000
Active Date: Not reported
Tank Use: M.V. FUEL
STG: PRODUCT
Content: DIESEL
Number Of Tanks: 5

Map ID
Direction
Distance
Elevation

MAP FINDINGS

Site

Database(s)

EDR ID Number
EPA ID Number

REED AND GRAHAM INC (Continued)

1000182569

Status: Not reported
Comp Number: 403537
Number: Not reported
Board Of Equalization: Not reported
Referral Date: Not reported
Action Date: Not reported
Created Date: Not reported
Owner Tank Id: Not reported
SWRCB Tank Id: 43-060-403537-000010
Tank Status: Not reported
Capacity: 5000
Active Date: Not reported
Tank Use: M.V. FUEL
STG: PRODUCT
Content: DIESEL
Number Of Tanks: Not reported

Status: Not reported
Comp Number: 403537
Number: Not reported
Board Of Equalization: Not reported
Referral Date: Not reported
Action Date: Not reported
Created Date: Not reported
Owner Tank Id: Not reported
SWRCB Tank Id: 43-060-403537-000012
Tank Status: Not reported
Capacity: 1800
Active Date: Not reported
Tank Use: OIL
STG: WASTE
Content: Not reported
Number Of Tanks: Not reported

Status: Not reported
Comp Number: 403537
Number: Not reported
Board Of Equalization: Not reported
Referral Date: Not reported
Action Date: Not reported
Created Date: Not reported
Owner Tank Id: Not reported
SWRCB Tank Id: 43-060-403537-000013
Tank Status: Not reported
Capacity: 10000
Active Date: Not reported
Tank Use: M.V. FUEL
STG: PRODUCT
Content: DIESEL
Number Of Tanks: Not reported

Status: Not reported
Comp Number: 403537
Number: Not reported
Board Of Equalization: Not reported
Referral Date: Not reported
Action Date: Not reported

Map ID
Direction
Distance
Elevation

MAP FINDINGS

Site

Database(s)

EDR ID Number
EPA ID Number

REED AND GRAHAM INC (Continued)

1000182569

Created Date: Not reported
Owner Tank Id: Not reported
SWRCB Tank Id: 43-060-403537-000014
Tank Status: Not reported
Capacity: 10000
Active Date: Not reported
Tank Use: M.V. FUEL
STG: PRODUCT
Content: LEADED
Number Of Tanks: Not reported

Status: Active
Comp Number: 403537
Number: 9
Board Of Equalization: Not reported
Referral Date: 09-30-92
Action Date: 09-08-92
Created Date: 02-29-88
Owner Tank Id: Not reported
SWRCB Tank Id: 43-060-403537-000002
Tank Status: A
Capacity: 10000
Active Date: Not reported
Tank Use: M.V. FUEL
STG: P
Content: DIESEL
Number Of Tanks: 6

Status: Active
Comp Number: 403537
Number: 9
Board Of Equalization: Not reported
Referral Date: 09-30-92
Action Date: 09-08-92
Created Date: 02-29-88
Owner Tank Id: Not reported
SWRCB Tank Id: 43-060-403537-000003
Tank Status: A
Capacity: 10000
Active Date: Not reported
Tank Use: M.V. FUEL
STG: P
Content: DIESEL
Number Of Tanks: Not reported

Status: Active
Comp Number: 403537
Number: 9
Board Of Equalization: Not reported
Referral Date: 09-30-92
Action Date: 09-08-92
Created Date: 02-29-88
Owner Tank Id: Not reported
SWRCB Tank Id: 43-060-403537-000004
Tank Status: A
Capacity: 8000
Active Date: Not reported

Map ID
Direction
Distance
Elevation

MAP FINDINGS

Site

Database(s)

EDR ID Number
EPA ID Number

REED AND GRAHAM INC (Continued)

1000182569

Tank Use: M.V. FUEL
STG: P
Content: REG UNLEADED
Number Of Tanks: Not reported

Status: Active
Comp Number: 403537
Number: 9
Board Of Equalization: Not reported
Referral Date: 09-30-92
Action Date: 09-08-92
Created Date: 02-29-88
Owner Tank Id: Not reported
SWRCB Tank Id: 43-060-403537-000005
Tank Status: A
Capacity: 1000
Active Date: Not reported
Tank Use: M.V. FUEL
STG: P
Content: REG UNLEADED
Number Of Tanks: Not reported

Status: Active
Comp Number: 403537
Number: 9
Board Of Equalization: Not reported
Referral Date: 09-30-92
Action Date: 09-08-92
Created Date: 02-29-88
Owner Tank Id: Not reported
SWRCB Tank Id: 43-060-403537-000009
Tank Status: A
Capacity: 10000
Active Date: Not reported
Tank Use: M.V. FUEL
STG: P
Content: DIESEL
Number Of Tanks: Not reported

Status: Active
Comp Number: 403537
Number: 9
Board Of Equalization: Not reported
Referral Date: 09-30-92
Action Date: 09-08-92
Created Date: 02-29-88
Owner Tank Id: Not reported
SWRCB Tank Id: 43-060-403537-000011
Tank Status: A
Capacity: 10000
Active Date: Not reported
Tank Use: M.V. FUEL
STG: P
Content: DIESEL
Number Of Tanks: Not reported

Map ID
Direction
Distance
Elevation

MAP FINDINGS

Site

Database(s)

EDR ID Number
EPA ID Number

REED AND GRAHAM INC (Continued)

1000182569

CHMIRS:

OES Incident Number:	1-2542
OES notification:	05/01/2001
OES Date:	Not reported
OES Time:	Not reported
Date Completed:	Not reported
Property Use:	Not reported
Agency Id Number:	Not reported
Agency Incident Number:	Not reported
Time Notified:	Not reported
Time Completed:	Not reported
Surrounding Area:	Not reported
Estimated Temperature:	Not reported
Property Management:	Not reported
More Than Two Substances Involved?:	Not reported
Resp Agncy Personel # Of Decontaminated:	Not reported
Responding Agency Personel # Of Injuries:	Not reported
Responding Agency Personel # Of Fatalities:	Not reported
Others Number Of Decontaminated:	Not reported
Others Number Of Injuries:	Not reported
Others Number Of Fatalities:	Not reported
Vehicle Make/year:	Not reported
Vehicle License Number:	Not reported
Vehicle State:	Not reported
Vehicle Id Number:	Not reported
CA DOT PUC/ICC Number:	Not reported
Company Name:	Not reported
Reporting Officer Name/ID:	Not reported
Report Date:	Not reported
Facility Telephone:	Not reported
Waterway Involved:	No
Waterway:	Not reported
Spill Site:	Not reported
Cleanup By:	Responsible Party
Containment:	Not reported
What Happened:	Not reported
Type:	Not reported
Measure:	Not reported
Other:	Not reported
Date/Time:	Not reported
Year:	2001
Agency:	Reed and Graham
Incident Date:	5/1/200112:00:00 AM
Admin Agency:	Santa Clara County Health Department
Amount:	Not reported
Contained:	Yes
Site Type:	Industrial Plant
E Date:	Not reported
Substance:	Overcoat
Gallons:	5000
Unknown:	0.000000
Substance #2:	Not reported
Substance #3:	Not reported
Evacuations:	0
Number of Injuries:	0
Number of Fatalities:	0
#1 Pipeline:	Not reported

Map ID
Direction
Distance
Elevation

MAP FINDINGS

Site

Database(s)

EDR ID Number
EPA ID Number

REED AND GRAHAM INC (Continued)

1000182569

#2 Pipeline:	Not reported
#3 Pipeline:	Not reported
#1 Vessel >= 300 Tons:	Not reported
#2 Vessel >= 300 Tons:	Not reported
#3 Vessel >= 300 Tons:	Not reported
Evacs:	Not reported
Injuries:	Not reported
Fatals:	Not reported
Comments:	Not reported
Description:	This is an emulsified asphalt/pavement sealer. A truck ran into an overhead pipe, breaking the pipe. All of the material is able to be reclaimed. Not reported
OES Incident Number:	9-1633
OES notification:	04/14/1999
OES Date:	Not reported
OES Time:	Not reported
Date Completed:	Not reported
Property Use:	Not reported
Agency Id Number:	Not reported
Agency Incident Number:	Not reported
Time Notified:	Not reported
Time Completed:	Not reported
Surrounding Area:	Not reported
Estimated Temperature:	Not reported
Property Management:	Not reported
More Than Two Substances Involved?:	Not reported
Resp Agency Personel # Of Decontaminated:	Not reported
Responding Agency Personel # Of Injuries:	Not reported
Responding Agency Personel # Of Fatalities:	Not reported
Others Number Of Decontaminated:	Not reported
Others Number Of Injuries:	Not reported
Others Number Of Fatalities:	Not reported
Vehicle Make/year:	Not reported
Vehicle License Number:	Not reported
Vehicle State:	Not reported
Vehicle Id Number:	Not reported
CA DOT PUC/ICC Number:	Not reported
Company Name:	Not reported
Reporting Officer Name/ID:	Not reported
Report Date:	Not reported
Facility Telephone:	Not reported
Waterway Involved:	Yes
Waterway:	Storm Drains
Spill Site:	Not reported
Cleanup By:	Responsible Party
Containment:	Not reported
What Happened:	Not reported
Type:	Not reported
Measure:	Not reported
Other:	Not reported
Date/Time:	Not reported
Year:	1999
Agency:	San Jose Fd
Incident Date:	4/12/199912:00:00 AM
Admin Agency:	Not reported

Map ID
Direction
Distance
Elevation

MAP FINDINGS

Site

Database(s)

EDR ID Number
EPA ID Number

REED AND GRAHAM INC (Continued)

1000182569

Amount: Not reported
Contained: No
Site Type: Merchant/Business
E Date: Not reported
Substance: Citrasolve/Oil
Unknown: 0
Substance #2: Not reported
Substance #3: Not reported
Evacuations: 0
Number of Injuries: 0
Number of Fatalities: 0
#1 Pipeline: Not reported
#2 Pipeline: Not reported
#3 Pipeline: Not reported
#1 Vessel >= 300 Tons: Not reported
#2 Vessel >= 300 Tons: Not reported
#3 Vessel >= 300 Tons: Not reported
Evacs: Not reported
Injuries: Not reported
Fataals: Not reported
Comments: Not reported
Description: Illegal dump, rainwater filled catch area. Was pumped into parking area from 0900 - 1738.

ICIS:

Enforcement Action ID: HQ-2002-5010
FRS ID: 110001181328
Action Name: REED AND GRAHAM, INC.
Facility Name: REED & GRAHAM INCORPORATED
Facility Address: 690 SUNOL STREET
SAN JOSE, CA 95126
Enforcement Action Type: TSCA 16 Action For Penalty
Facility County: SANTA CLARA
Program System Acronym: ICIS
Enforcement Action Forum Desc: Administrative - Formal
EA Type Code: 16
Facility SIC Code: Not reported
Federal Facility ID: Not reported
Latitude in Decimal Degrees: 37.318986
Longitude in Decimal Degrees: -121.905694
Permit Type Desc: Not reported
Program System Acronym: 26340
Facility NAICS Code: Not reported
Tribal Land Code: Not reported

FINDS:

Registry ID: 110001181328

Environmental Interest/Information System

NCDB (National Compliance Data Base) supports implementation of the Federal Insecticide, Fungicide, and Rodenticide Act (FIFRA) and the Toxic Substances Control Act (TSCA). The system tracks inspections in regions and states with cooperative agreements, enforcement actions, and settlements.

Map ID
Direction
Distance
Elevation

MAP FINDINGS

Site

Database(s)

EDR ID Number
EPA ID Number

REED AND GRAHAM INC (Continued)

1000182569

TSCA SUBMITTER

US EPA TRIS (Toxics Release Inventory System) contains information from facilities on the amounts of over 300 listed toxic chemicals that these facilities release directly to air, water, land, or that are transported off-site.

California Hazardous Waste Tracking System - Datamart (HWTS-DATAMART) provides California with information on hazardous waste shipments for generators, transporters, and treatment, storage, and disposal facilities.

RCRAInfo is a national information system that supports the Resource Conservation and Recovery Act (RCRA) program through the tracking of events and activities related to facilities that generate, transport, and treat, store, or dispose of hazardous waste. RCRAInfo allows RCRA program staff to track the notification, permit, compliance, and corrective action activities required under RCRA.

HAZARDOUS AIR POLLUTANT MAJOR

STATE MASTER

ICIS (Integrated Compliance Information System) is the Integrated Compliance Information System and provides a database that, when complete, will contain integrated Enforcement and Compliance information across most of EPA's programs. The vision for ICIS is to replace EPA's independent databases that contain Enforcement data with a single repository for that information. Currently, ICIS contains all Federal Administrative and Judicial enforcement actions. This information is maintained in ICIS by EPA in the Regional offices and its Headquarters. A future release of ICIS will replace the Permit Compliance System (PCS) which supports the NPDES and will integrate that information with Federal actions already in the system. ICIS also has the capability to track other activities occurring in the Region that support Compliance and Enforcement programs. These include; Incident Tracking, Compliance Assistance, and Compliance Monitoring.

CUPA SANTA CLARA:

Region:	SANTA CLARA
PE#:	2205
Program Description:	GENERATES 100 KG YR TO <5 TONS/YR
Latitude:	37.319086
Longitude:	-121.905552
Region:	SANTA CLARA
PE#:	2263
Program Description:	CONDITIONALLY EXEMPT (CE)
Latitude:	37.319086
Longitude:	-121.905552
Region:	SANTA CLARA
PE#:	2399
Program Description:	UNDERGROUND STORAGE TANK PROGRAM RECORD
Latitude:	37.319086
Longitude:	-121.905552

Map ID
Direction
Distance
Elevation

MAP FINDINGS

Site

Database(s)

EDR ID Number
EPA ID Number

REED AND GRAHAM INC (Continued)

1000182569

Region: SANTA CLARA
PE#: BP06
Program Description: HMBP FACILITY, 22+ CHEMICALS
Latitude: 37.319086
Longitude: -121.905552

Region: SANTA CLARA
PE#: 2225
Program Description: ONSITE HAZ WASTE RECYCLER > 100 KG/MO
Latitude: 37.319086
Longitude: -121.905552

Region: SANTA CLARA
PE#: 2012
Program Description: APSA FACILITY-10,000 TO <50,000 GAL CAPACITY
Latitude: 37.319086
Longitude: -121.905552

EMI:

Year: 1987
County Code: 43
Air Basin: SF
Facility ID: 107
Air District Name: BA
SIC Code: 2951
Air District Name: BAY AREA AQMD
Community Health Air Pollution Info System: Not reported
Consolidated Emission Reporting Rule: Not reported
Total Organic Hydrocarbon Gases Tons/Yr: 1
Reactive Organic Gases Tons/Yr: 1
Carbon Monoxide Emissions Tons/Yr: 1
NOX - Oxides of Nitrogen Tons/Yr: 5
SOX - Oxides of Sulphur Tons/Yr: 0
Particulate Matter Tons/Yr: 3
Part. Matter 10 Micrometers and Smlr Tons/Yr:1

Year: 1990
County Code: 43
Air Basin: SF
Facility ID: 107
Air District Name: BA
SIC Code: 2951
Air District Name: BAY AREA AQMD
Community Health Air Pollution Info System: Not reported
Consolidated Emission Reporting Rule: Not reported
Total Organic Hydrocarbon Gases Tons/Yr: 3
Reactive Organic Gases Tons/Yr: 2
Carbon Monoxide Emissions Tons/Yr: 2
NOX - Oxides of Nitrogen Tons/Yr: 7
SOX - Oxides of Sulphur Tons/Yr: 0
Particulate Matter Tons/Yr: 4
Part. Matter 10 Micrometers and Smlr Tons/Yr:1

Year: 1995
County Code: 43
Air Basin: SF
Facility ID: 107

Map ID
Direction
Distance
Elevation

MAP FINDINGS

Site

Database(s)

EDR ID Number
EPA ID Number

REED AND GRAHAM INC (Continued)

1000182569

Air District Name: BA
SIC Code: 2951
Air District Name: BAY AREA AQMD
Community Health Air Pollution Info System: Not reported
Consolidated Emission Reporting Rule: Not reported
Total Organic Hydrocarbon Gases Tons/Yr: 3
Reactive Organic Gases Tons/Yr: 2
Carbon Monoxide Emissions Tons/Yr: 2
NOX - Oxides of Nitrogen Tons/Yr: 6
SOX - Oxides of Sulphur Tons/Yr: 0
Particulate Matter Tons/Yr: 5
Part. Matter 10 Micrometers and Smllr Tons/Yr:2

Year: 1996
County Code: 43
Air Basin: SF
Facility ID: 107
Air District Name: BA
SIC Code: 2951
Air District Name: BAY AREA AQMD
Community Health Air Pollution Info System: Not reported
Consolidated Emission Reporting Rule: Not reported
Total Organic Hydrocarbon Gases Tons/Yr: 3
Reactive Organic Gases Tons/Yr: 2
Carbon Monoxide Emissions Tons/Yr: 2
NOX - Oxides of Nitrogen Tons/Yr: 6
SOX - Oxides of Sulphur Tons/Yr: 0
Particulate Matter Tons/Yr: 5
Part. Matter 10 Micrometers and Smllr Tons/Yr:2

Year: 1997
County Code: 43
Air Basin: SF
Facility ID: 107
Air District Name: BA
SIC Code: 2951
Air District Name: BAY AREA AQMD
Community Health Air Pollution Info System: Not reported
Consolidated Emission Reporting Rule: Not reported
Total Organic Hydrocarbon Gases Tons/Yr: 2
Reactive Organic Gases Tons/Yr: 1
Carbon Monoxide Emissions Tons/Yr: 2
NOX - Oxides of Nitrogen Tons/Yr: 6
SOX - Oxides of Sulphur Tons/Yr: 0
Particulate Matter Tons/Yr: 5
Part. Matter 10 Micrometers and Smllr Tons/Yr:2

Year: 1998
County Code: 43
Air Basin: SF
Facility ID: 107
Air District Name: BA
SIC Code: 2951
Air District Name: BAY AREA AQMD
Community Health Air Pollution Info System: Not reported
Consolidated Emission Reporting Rule: Not reported
Total Organic Hydrocarbon Gases Tons/Yr: 3

Map ID
Direction
Distance
Elevation

MAP FINDINGS

Site

Database(s)

EDR ID Number
EPA ID Number

REED AND GRAHAM INC (Continued)

1000182569

Reactive Organic Gases Tons/Yr: 2
Carbon Monoxide Emissions Tons/Yr: 2
NOX - Oxides of Nitrogen Tons/Yr: 6
SOX - Oxides of Sulphur Tons/Yr: 0
Particulate Matter Tons/Yr: 62
Part. Matter 10 Micrometers and Smllr Tons/Yr:31

Year: 1999
County Code: 43
Air Basin: SF
Facility ID: 107
Air District Name: BA
SIC Code: 2951
Air District Name: BAY AREA AQMD
Community Health Air Pollution Info System: Not reported
Consolidated Emission Reporting Rule: Not reported
Total Organic Hydrocarbon Gases Tons/Yr: 3
Reactive Organic Gases Tons/Yr: 2
Carbon Monoxide Emissions Tons/Yr: 2
NOX - Oxides of Nitrogen Tons/Yr: 6
SOX - Oxides of Sulphur Tons/Yr: 0
Particulate Matter Tons/Yr: 3
Part. Matter 10 Micrometers and Smllr Tons/Yr:1

Year: 2000
County Code: 43
Air Basin: SF
Facility ID: 107
Air District Name: BA
SIC Code: 2951
Air District Name: BAY AREA AQMD
Community Health Air Pollution Info System: Not reported
Consolidated Emission Reporting Rule: Not reported
Total Organic Hydrocarbon Gases Tons/Yr: 3
Reactive Organic Gases Tons/Yr: 2
Carbon Monoxide Emissions Tons/Yr: 2
NOX - Oxides of Nitrogen Tons/Yr: 6
SOX - Oxides of Sulphur Tons/Yr: 0
Particulate Matter Tons/Yr: 3
Part. Matter 10 Micrometers and Smllr Tons/Yr:1

Year: 2001
County Code: 43
Air Basin: SF
Facility ID: 11115
Air District Name: BA
SIC Code: 2951
Air District Name: BAY AREA AQMD
Community Health Air Pollution Info System: Y
Consolidated Emission Reporting Rule: Not reported
Total Organic Hydrocarbon Gases Tons/Yr: 21
Reactive Organic Gases Tons/Yr: 18
Carbon Monoxide Emissions Tons/Yr: 0
NOX - Oxides of Nitrogen Tons/Yr: 0
SOX - Oxides of Sulphur Tons/Yr: 0
Particulate Matter Tons/Yr: 0
Part. Matter 10 Micrometers and Smllr Tons/Yr:0

Map ID
Direction
Distance
Elevation

MAP FINDINGS

Site

Database(s)

EDR ID Number
EPA ID Number

REED AND GRAHAM INC (Continued)

1000182569

Year: 2001
County Code: 43
Air Basin: SF
Facility ID: 107
Air District Name: BA
SIC Code: 2951
Air District Name: BAY AREA AQMD
Community Health Air Pollution Info System: Not reported
Consolidated Emission Reporting Rule: Not reported
Total Organic Hydrocarbon Gases Tons/Yr: 8
Reactive Organic Gases Tons/Yr: 7
Carbon Monoxide Emissions Tons/Yr: 1
NOX - Oxides of Nitrogen Tons/Yr: 4
SOX - Oxides of Sulphur Tons/Yr: 1
Particulate Matter Tons/Yr: 4
Part. Matter 10 Micrometers and Smlr Tons/Yr:2

Year: 2002
County Code: 43
Air Basin: SF
Facility ID: 107
Air District Name: BA
SIC Code: 2951
Air District Name: BAY AREA AQMD
Community Health Air Pollution Info System: Not reported
Consolidated Emission Reporting Rule: Not reported
Total Organic Hydrocarbon Gases Tons/Yr: 8
Reactive Organic Gases Tons/Yr: 7
Carbon Monoxide Emissions Tons/Yr: 1
NOX - Oxides of Nitrogen Tons/Yr: 3
SOX - Oxides of Sulphur Tons/Yr: 0
Particulate Matter Tons/Yr: 6
Part. Matter 10 Micrometers and Smlr Tons/Yr:3

Year: 2003
County Code: 43
Air Basin: SF
Facility ID: 107
Air District Name: BA
SIC Code: 2951
Air District Name: BAY AREA AQMD
Community Health Air Pollution Info System: Not reported
Consolidated Emission Reporting Rule: Not reported
Total Organic Hydrocarbon Gases Tons/Yr: 7
Reactive Organic Gases Tons/Yr: 6
Carbon Monoxide Emissions Tons/Yr: 1
NOX - Oxides of Nitrogen Tons/Yr: 4
SOX - Oxides of Sulphur Tons/Yr: 1
Particulate Matter Tons/Yr: 5
Part. Matter 10 Micrometers and Smlr Tons/Yr:3

Year: 2004
County Code: 43
Air Basin: SF
Facility ID: 107
Air District Name: BA
SIC Code: 2951

Map ID
Direction
Distance
Elevation

MAP FINDINGS

Site

Database(s)

EDR ID Number
EPA ID Number

REED AND GRAHAM INC (Continued)

1000182569

Air District Name: BAY AREA AQMD
Community Health Air Pollution Info System: Not reported
Consolidated Emission Reporting Rule: Not reported
Total Organic Hydrocarbon Gases Tons/Yr: 6.578
Reactive Organic Gases Tons/Yr: 5.652378
Carbon Monoxide Emissions Tons/Yr: 1.345
NOX - Oxides of Nitrogen Tons/Yr: 6.185
SOX - Oxides of Sulphur Tons/Yr: 0.953
Particulate Matter Tons/Yr: 6.084
Part. Matter 10 Micrometers and Smlr Tons/Yr:2.763716

Year: 2005
County Code: 43
Air Basin: SF
Facility ID: 107
Air District Name: BA
SIC Code: 2951
Air District Name: BAY AREA AQMD
Community Health Air Pollution Info System: Not reported
Consolidated Emission Reporting Rule: Not reported
Total Organic Hydrocarbon Gases Tons/Yr: 6.763
Reactive Organic Gases Tons/Yr: 5.8382874
Carbon Monoxide Emissions Tons/Yr: 1.293
NOX - Oxides of Nitrogen Tons/Yr: 5.948
SOX - Oxides of Sulphur Tons/Yr: .915
Particulate Matter Tons/Yr: 5.65
Part. Matter 10 Micrometers and Smlr Tons/Yr:2.58588

Year: 2006
County Code: 43
Air Basin: SF
Facility ID: 107
Air District Name: BA
SIC Code: 2951
Air District Name: BAY AREA AQMD
Community Health Air Pollution Info System: Not reported
Consolidated Emission Reporting Rule: Not reported
Total Organic Hydrocarbon Gases Tons/Yr: 6.515
Reactive Organic Gases Tons/Yr: 5.6232741
Carbon Monoxide Emissions Tons/Yr: .747
NOX - Oxides of Nitrogen Tons/Yr: 3.435
SOX - Oxides of Sulphur Tons/Yr: .053
Particulate Matter Tons/Yr: 5.325
Part. Matter 10 Micrometers and Smlr Tons/Yr:2.350836

Year: 2007
County Code: 43
Air Basin: SF
Facility ID: 107
Air District Name: BA
SIC Code: 2951
Air District Name: BAY AREA AQMD
Community Health Air Pollution Info System: Not reported
Consolidated Emission Reporting Rule: Not reported
Total Organic Hydrocarbon Gases Tons/Yr: 8.444
Reactive Organic Gases Tons/Yr: 6.6988151
Carbon Monoxide Emissions Tons/Yr: .002

Map ID
Direction
Distance
Elevation

MAP FINDINGS

Site

Database(s)

EDR ID Number
EPA ID Number

REED AND GRAHAM INC (Continued)

1000182569

NOX - Oxides of Nitrogen Tons/Yr: .007
SOX - Oxides of Sulphur Tons/Yr: 0
Particulate Matter Tons/Yr: 3.568
Part. Matter 10 Micrometers and Smlr Tons/Yr:1.523688

Year: 2008
County Code: 43
Air Basin: SF
Facility ID: 107
Air District Name: BA
SIC Code: 2951
Air District Name: BAY AREA AQMD
Community Health Air Pollution Info System: Not reported
Consolidated Emission Reporting Rule: Not reported
Total Organic Hydrocarbon Gases Tons/Yr: 7.296
Reactive Organic Gases Tons/Yr: 5.8910784
Carbon Monoxide Emissions Tons/Yr: 0
NOX - Oxides of Nitrogen Tons/Yr: 0
SOX - Oxides of Sulphur Tons/Yr: 0
Particulate Matter Tons/Yr: 3.285
Part. Matter 10 Micrometers and Smlr Tons/Yr:1.395926

Year: 2009
County Code: 43
Air Basin: SF
Facility ID: 107
Air District Name: BA
SIC Code: 2951
Air District Name: BAY AREA AQMD
Community Health Air Pollution Info System: Not reported
Consolidated Emission Reporting Rule: Not reported
Total Organic Hydrocarbon Gases Tons/Yr: 7.2400000000000002
Reactive Organic Gases Tons/Yr: 5.8356383999999997
Carbon Monoxide Emissions Tons/Yr: 0
NOX - Oxides of Nitrogen Tons/Yr: 0
SOX - Oxides of Sulphur Tons/Yr: 0
Particulate Matter Tons/Yr: 5.5439999999999996
Part. Matter 10 Micrometers and Smlr Tons/Yr:2.9955980000000002

Year: 2010
County Code: 43
Air Basin: SF
Facility ID: 107
Air District Name: BA
SIC Code: 2951
Air District Name: BAY AREA AQMD
Community Health Air Pollution Info System: Not reported
Consolidated Emission Reporting Rule: Not reported
Total Organic Hydrocarbon Gases Tons/Yr: 5.4790000000000001
Reactive Organic Gases Tons/Yr: 4.2409283999999996
Carbon Monoxide Emissions Tons/Yr: 0
NOX - Oxides of Nitrogen Tons/Yr: 0.001
SOX - Oxides of Sulphur Tons/Yr: 0
Particulate Matter Tons/Yr: 3.87383719247467
Part. Matter 10 Micrometers and Smlr Tons/Yr:1.6232

Year: 2011

Map ID
Direction
Distance
Elevation

MAP FINDINGS

Site

Database(s)

EDR ID Number
EPA ID Number

REED AND GRAHAM INC (Continued)

1000182569

County Code: 43
Air Basin: SF
Facility ID: 107
Air District Name: BA
SIC Code: 2951
Air District Name: BAY AREA AQMD
Community Health Air Pollution Info System: Not reported
Consolidated Emission Reporting Rule: Not reported
Total Organic Hydrocarbon Gases Tons/Yr: 5.403
Reactive Organic Gases Tons/Yr: 4.1655351
Carbon Monoxide Emissions Tons/Yr: 0.002
NOX - Oxides of Nitrogen Tons/Yr: 0.009
SOX - Oxides of Sulphur Tons/Yr: 0
Particulate Matter Tons/Yr: 0
Part. Matter 10 Micrometers and Smlr Tons/Yr:0

Year: 2012
County Code: 43
Air Basin: SF
Facility ID: 107
Air District Name: BA
SIC Code: 2951
Air District Name: BAY AREA AQMD
Community Health Air Pollution Info System: Not reported
Consolidated Emission Reporting Rule: Not reported
Total Organic Hydrocarbon Gases Tons/Yr: 5.403
Reactive Organic Gases Tons/Yr: 4.1655351
Carbon Monoxide Emissions Tons/Yr: 0.002
NOX - Oxides of Nitrogen Tons/Yr: 0.009
SOX - Oxides of Sulphur Tons/Yr: 0
Particulate Matter Tons/Yr: 3.7626787146
Part. Matter 10 Micrometers and Smlr Tons/Yr:1.577

Year: 2013
County Code: 43
Air Basin: SF
Facility ID: 107
Air District Name: BA
SIC Code: 2951
Air District Name: BAY AREA AQMD
Community Health Air Pollution Info System: Not reported
Consolidated Emission Reporting Rule: Not reported
Total Organic Hydrocarbon Gases Tons/Yr: 7.838
Reactive Organic Gases Tons/Yr: 6.8741685
Carbon Monoxide Emissions Tons/Yr: 1.677
NOX - Oxides of Nitrogen Tons/Yr: 6.718
SOX - Oxides of Sulphur Tons/Yr: 0.027
Particulate Matter Tons/Yr: 7.951
Part. Matter 10 Micrometers and Smlr Tons/Yr:3.266

Year: 2014
County Code: 43
Air Basin: SF
Facility ID: 107
Air District Name: BA
SIC Code: 2951
Air District Name: BAY AREA AQMD

Map ID
Direction
Distance
Elevation

MAP FINDINGS

Site

Database(s)

EDR ID Number
EPA ID Number

REED AND GRAHAM INC (Continued)

1000182569

Community Health Air Pollution Info System: Not reported
Consolidated Emission Reporting Rule: Not reported
Total Organic Hydrocarbon Gases Tons/Yr: 8.087025834
Reactive Organic Gases Tons/Yr: 0
Carbon Monoxide Emissions Tons/Yr: 1.748910065
NOX - Oxides of Nitrogen Tons/Yr: 7.007182264
SOX - Oxides of Sulphur Tons/Yr: 0.028394682
Particulate Matter Tons/Yr: 8.389625044
Part. Matter 10 Micrometers and Smllr Tons/Yr:3.445793961

HIST CORTESE:

Region: CORTESE
Facility County Code: 43
Reg By: LTNKA
Reg Id: 43-0898

NPDES:

Npdes Number: Not reported
Facility Status: Not reported
Agency Id: Not reported
Region: 2
Regulatory Measure Id: 183887
Order No: Not reported
Regulatory Measure Type: Industrial
Place Id: Not reported
WDID: 2 43I006692
Program Type: Not reported
Adoption Date Of Regulatory Measure: Not reported
Effective Date Of Regulatory Measure: Not reported
Expiration Date Of Regulatory Measure: Not reported
Termination Date Of Regulatory Measure: Not reported
Discharge Name: Not reported
Discharge Address: Not reported
Discharge City: Not reported
Discharge State: Not reported
Discharge Zip: Not reported
RECEIVED DATE: 5/9/2008
PROCESSED DATE: 5/4/1992
STATUS CODE NAME: Active
STATUS DATE: 5/4/1992
PLACE SIZE: 6
PLACE SIZE UNIT: 52
FACILITY CONTACT NAME: Mozammel Haq
FACILITY CONTACT TITLE: Not reported
FACILITY CONTACT PHONE: 408-287-1400
FACILITY CONTACT PHONE EXT: 288
FACILITY CONTACT EMAIL: mozammel@rginc.com
OPERATOR NAME: Reed & Graham Inc
OPERATOR ADDRESS: 690 Sunol St
OPERATOR CITY: San Jose
OPERATOR STATE: California
OPERATOR ZIP: 95126
OPERATOR CONTACT NAME: Mozammel Haq
OPERATOR CONTACT TITLE: Not reported
OPERATOR CONTACT PHONE: 408-287-1400
OPERATOR CONTACT PHONE EXT: Not reported

Map ID
Direction
Distance
Elevation

MAP FINDINGS

Site

Database(s)

EDR ID Number
EPA ID Number

REED AND GRAHAM INC (Continued)

1000182569

OPERATOR CONTACT EMAIL:	mozammel@rginc.com
OPERATOR TYPE:	Private Business
DEVELOPER NAME:	Not reported
DEVELOPER ADDRESS:	Not reported
DEVELOPER CITY:	Not reported
DEVELOPER STATE:	California
DEVELOPER ZIP:	Not reported
DEVELOPER CONTACT NAME:	Not reported
DEVELOPER CONTACT TITLE:	Not reported
CONSTYPE LINEAR UTILITY IND:	Not reported
EMERGENCY PHONE NO:	408-287-1400
EMERGENCY PHONE EXT:	Not reported
CONSTYPE ABOVE GROUND IND:	Not reported
CONSTYPE BELOW GROUND IND:	Not reported
CONSTYPE CABLE LINE IND:	Not reported
CONSTYPE COMM LINE IND:	Not reported
CONSTYPE COMMERTIAL IND:	Not reported
CONSTYPE ELECTRICAL LINE IND:	Not reported
CONSTYPE GAS LINE IND:	Not reported
CONSTYPE INDUSTRIAL IND:	Not reported
CONSTYPE OTHER DESRIPTION:	Not reported
CONSTYPE OTHER IND:	Not reported
CONSTYPE RECONS IND:	Not reported
CONSTYPE RESIDENTIAL IND:	Not reported
CONSTYPE TRANSPORT IND:	Not reported
CONSTYPE UTILITY DESCRIPTION:	Not reported
CONSTYPE UTILITY IND:	Not reported
CONSTYPE WATER SEWER IND:	Not reported
DIR DISCHARGE USWATER IND:	Not reported
RECEIVING WATER NAME:	Los Gatos Creek
CERTIFIER NAME:	Not reported
CERTIFIER TITLE:	Not reported
CERTIFICATION DATE:	Not reported
PRIMARY SIC:	2952-Asphalt Felts and Coatings
SECONDARY SIC:	Not reported
TERTIARY SIC:	Not reported
Npdes Number:	CAS000001
Facility Status:	Active
Agency Id:	0
Region:	2
Regulatory Measure Id:	183887
Order No:	97-03-DWQ
Regulatory Measure Type:	Enrollee
Place Id:	Not reported
WDID:	2 43I006692
Program Type:	Industrial
Adoption Date Of Regulatory Measure:	Not reported
Effective Date Of Regulatory Measure:	05/04/1992
Expiration Date Of Regulatory Measure:	Not reported
Termination Date Of Regulatory Measure:	Not reported
Discharge Name:	Reed Graham Inc
Discharge Address:	690 Sunol St
Discharge City:	San Jose
Discharge State:	California
Discharge Zip:	95126
RECEIVED DATE:	Not reported

Map ID
Direction
Distance
Elevation

MAP FINDINGS

Site

Database(s)

EDR ID Number
EPA ID Number

REED AND GRAHAM INC (Continued)

1000182569

PROCESSED DATE:	Not reported
STATUS CODE NAME:	Not reported
STATUS DATE:	Not reported
PLACE SIZE:	Not reported
PLACE SIZE UNIT:	Not reported
FACILITY CONTACT NAME:	Not reported
FACILITY CONTACT TITLE:	Not reported
FACILITY CONTACT PHONE:	Not reported
FACILITY CONTACT PHONE EXT:	Not reported
FACILITY CONTACT EMAIL:	Not reported
OPERATOR NAME:	Not reported
OPERATOR ADDRESS:	Not reported
OPERATOR CITY:	Not reported
OPERATOR STATE:	Not reported
OPERATOR ZIP:	Not reported
OPERATOR CONTACT NAME:	Not reported
OPERATOR CONTACT TITLE:	Not reported
OPERATOR CONTACT PHONE:	Not reported
OPERATOR CONTACT PHONE EXT:	Not reported
OPERATOR CONTACT EMAIL:	Not reported
OPERATOR TYPE:	Not reported
DEVELOPER NAME:	Not reported
DEVELOPER ADDRESS:	Not reported
DEVELOPER CITY:	Not reported
DEVELOPER STATE:	Not reported
DEVELOPER ZIP:	Not reported
DEVELOPER CONTACT NAME:	Not reported
DEVELOPER CONTACT TITLE:	Not reported
CONSTYPE LINEAR UTILITY IND:	Not reported
EMERGENCY PHONE NO:	Not reported
EMERGENCY PHONE EXT:	Not reported
CONSTYPE ABOVE GROUND IND:	Not reported
CONSTYPE BELOW GROUND IND:	Not reported
CONSTYPE CABLE LINE IND:	Not reported
CONSTYPE COMM LINE IND:	Not reported
CONSTYPE COMMERTIAL IND:	Not reported
CONSTYPE ELECTRICAL LINE IND:	Not reported
CONSTYPE GAS LINE IND:	Not reported
CONSTYPE INDUSTRIAL IND:	Not reported
CONSTYPE OTHER DESRIPTION:	Not reported
CONSTYPE OTHER IND:	Not reported
CONSTYPE RECONS IND:	Not reported
CONSTYPE RESIDENTIAL IND:	Not reported
CONSTYPE TRANSPORT IND:	Not reported
CONSTYPE UTILITY DESCRIPTION:	Not reported
CONSTYPE UTILITY IND:	Not reported
CONSTYPE WATER SEWER IND:	Not reported
DIR DISCHARGE USWATER IND:	Not reported
RECEIVING WATER NAME:	Not reported
CERTIFIER NAME:	Not reported
CERTIFIER TITLE:	Not reported
CERTIFICATION DATE:	Not reported
PRIMARY SIC:	Not reported
SECONDARY SIC:	Not reported
TERTIARY SIC:	Not reported

Map ID
Direction
Distance
Elevation

MAP FINDINGS

Site

Database(s)

EDR ID Number
EPA ID Number

REED AND GRAHAM INC (Continued)

1000182569

SAN JOSE HAZMAT:

Region: SAN JOSE
File Num: 403537
Class: Misc. Complex firms and labs

WDS:

Facility ID: San Francisco Bay 431006692
Facility Type: Other - Does not fall into the category of Municipal/Domestic, Industrial, Agricultural or Solid Waste (Class I, II or III)
Facility Status: Active - Any facility with a continuous or seasonal discharge that is under Waste Discharge Requirements.
NPDES Number: CAS000001 The 1st 2 characters designate the state. The remaining 7 are assigned by the Regional Board
Subregion: 2
Facility Telephone: Not reported
Facility Contact: Not reported
Agency Name: REED & GRAHAM INC
Agency Address: Not reported
Agency City,St,Zip: 0
Agency Contact: Not reported
Agency Telephone: Not reported
Agency Type: Not reported
SIC Code: 0
SIC Code 2: Not reported
Primary Waste Type: Not reported
Primary Waste: Not reported
Waste Type2: Not reported
Waste2: Not reported
Primary Waste Type: Not reported
Secondary Waste: Not reported
Secondary Waste Type: Not reported
Design Flow: 0
Baseline Flow: 0
Reclamation: Not reported
POTW: Not reported
Treat To Water: Minor Threat to Water Quality. A violation of a regional board order should cause a relatively minor impairment of beneficial uses compared to a major or minor threat. Not: All nurds without a TTWQ will be considered a minor threat to water quality unless coded at a higher Level. A Zero (0) may be used to code those NURDS that are found to represent no threat to water quality.
Complexity: Category C - Facilities having no waste treatment systems, such as cooling water dischargers or those who must comply through best management practices, facilities with passive waste treatment and disposal systems, such as septic systems with subsurface disposal, or dischargers having waste storage systems with land disposal such as dairy waste ponds.

ECHO:

Envid: 1000182569
Registry ID: 110001181328
DFR URL: http://echo.epa.gov/detailed_facility_report?fid=110001181328

Map ID
Direction
Distance
Elevation

MAP FINDINGS

Site

Database(s)

EDR ID Number
EPA ID Number

75
ENE
1/2-1
0.687 mi.
3626 ft.

LAUREL GROVE FAMILY APARTMENTS AND THE PARK AVE SENIOR APART
298 LAUREL GROVE LAND AND 370 LAUREL GROVE LAND
SAN JOSE, CA 95126

ENVIROSTOR S118757327
VCP N/A

Relative:
Lower

ENVIROSTOR:

Actual:
99 ft.

Facility ID: 60002378
Status: Active
Status Date: 06/10/2016
Site Code: 202100
Site Type: Voluntary Cleanup
Site Type Detailed: Voluntary Cleanup
Acres: 2
NPL: NO
Regulatory Agencies: SMBRP
Lead Agency: SMBRP
Program Manager: Nicole Yuen
Supervisor: Mark Piros
Division Branch: Cleanup Berkeley
Assembly: , 27
Senate: , 15
Special Program: Voluntary Cleanup Program
Restricted Use: NO
Site Mgmt Req: NONE SPECIFIED
Funding: Responsible Party
Latitude: 37.32679
Longitude: -121.9040
APN: 26136062, 26136070, 26136071, 26136091, 26136092, 26136093
Past Use: UNKNOWN
Potential COC: Arsenic Total Chromium (1:6 ratio Cr VI:Cr III Lead
Confirmed COC: Arsenic Total Chromium (1:6 ratio Cr VI:Cr III Lead
Potential Description: SOIL
Alias Name: 26136062
Alias Type: APN
Alias Name: 26136070
Alias Type: APN
Alias Name: 26136071
Alias Type: APN
Alias Name: 26136091
Alias Type: APN
Alias Name: 26136092
Alias Type: APN
Alias Name: 26136093
Alias Type: APN
Alias Name: 202100
Alias Type: Project Code (Site Code)
Alias Name: 60002378
Alias Type: Envirostor ID Number

Completed Info:

Completed Area Name: PROJECT WIDE
Completed Sub Area Name: Not reported
Completed Document Type: Correspondence
Completed Date: 06/21/2016
Comments: Lead Agency Determination Letter.

Completed Area Name: PROJECT WIDE
Completed Sub Area Name: Not reported
Completed Document Type: Voluntary Cleanup Agreement

Map ID
Direction
Distance
Elevation

MAP FINDINGS

Site

Database(s)

EDR ID Number
EPA ID Number

LAUREL GROVE FAMILY APARTMENTS AND THE PARK AVE SENIOR APART (Continued)

S118757327

Completed Date: 06/28/2016
Comments: Laurel Grove Lane LP entered into a Voluntary Cleanup Agreement for DTSC to oversee a Preliminary Endangerment Assessment.

Completed Area Name: PROJECT WIDE
Completed Sub Area Name: Not reported
Completed Document Type: Application
Completed Date: 06/16/2016
Comments: Request for Agency Oversight Application.

Future Area Name: Not reported
Future Sub Area Name: Not reported
Future Document Type: Not reported
Future Due Date: Not reported
Schedule Area Name: Not reported
Schedule Sub Area Name: Not reported
Schedule Document Type: Not reported
Schedule Due Date: Not reported
Schedule Revised Date: Not reported

VCP:

Facility ID: 60002378
Site Type: Voluntary Cleanup
Site Type Detail: Voluntary Cleanup
Site Mgmt. Req.: NONE SPECIFIED
Acres: 2
National Priorities List: NO
Cleanup Oversight Agencies: SMBRP
Lead Agency: SMBRP
Lead Agency Description: DTSC - Site Cleanup Program
Project Manager: Nicole Yuen
Supervisor: Mark Piros
Division Branch: Cleanup Berkeley
Site Code: 202100
Assembly: , 27
Senate: , 15
Special Programs Code: Voluntary Cleanup Program
Status: Active
Status Date: 06/10/2016
Restricted Use: NO
Funding: Responsible Party
Lat/Long: 37.32679 / -121.9040
APN: 26136062, 26136070, 26136071, 26136091, 26136092, 26136093
Past Use: UNKNOWN
Potential COC: 30001, 30005, 30013
Confirmed COC: 30001,30005,30013
Potential Description: SOIL
Alias Name: 26136062
Alias Type: APN
Alias Name: 26136070
Alias Type: APN
Alias Name: 26136071
Alias Type: APN
Alias Name: 26136091
Alias Type: APN
Alias Name: 26136092
Alias Type: APN

Map ID
Direction
Distance
Elevation

MAP FINDINGS

Site

Database(s)

EDR ID Number
EPA ID Number

LAUREL GROVE FAMILY APARTMENTS AND THE PARK AVE SENIOR APART (Continued)

S118757327

Alias Name: 26136093
Alias Type: APN
Alias Name: 202100
Alias Type: Project Code (Site Code)
Alias Name: 60002378
Alias Type: Envirostor ID Number

Completed Info:

Completed Area Name: PROJECT WIDE
Completed Sub Area Name: Not reported
Completed Document Type: Correspondence
Completed Date: 06/21/2016
Comments: Lead Agency Determination Letter.

Completed Area Name: PROJECT WIDE
Completed Sub Area Name: Not reported
Completed Document Type: Voluntary Cleanup Agreement
Completed Date: 06/28/2016
Comments: Laurel Grove Lane LP entered into a Voluntary Cleanup Agreement for DTSC to oversee a Preliminary Endangerment Assessment.

Completed Area Name: PROJECT WIDE
Completed Sub Area Name: Not reported
Completed Document Type: Application
Completed Date: 06/16/2016
Comments: Request for Agency Oversight Application.

Future Area Name: Not reported
Future Sub Area Name: Not reported
Future Document Type: Not reported
Future Due Date: Not reported
Schedule Area Name: Not reported
Schedule Sub Area Name: Not reported
Schedule Document Type: Not reported
Schedule Due Date: Not reported
Schedule Revised Date: Not reported

Count: 7 records.

ORPHAN SUMMARY

City	EDR ID	Site Name	Site Address	Zip	Database(s)
SAN JOSE	S105194854	UNION PACIFIC RAILROAD	COLLEGE PARK YARD	95113	SLIC
SAN JOSE	1003878928	PG&E GAS PLANT SAN JOSE 408 5	SW COR SAN AUGUSTINE & MONTG-Y	95110	SEMS-ARCHIVE
SAN JOSE	1003878931	PG&E GAS PLANT SAN JOSE 408 5A	4TH/SAN FERNANDO/SE PARCEL	95113	SEMS-ARCHIVE
SAN JOSE	S107538527		FOUND AT PROSPECT & WILFORD ST		CDL
SAN JOSE	S109254214		MONTGOMERY & SAN CARLOS RD (UN	95126	CDL
SAN JOSE	S107539517		NEAR INTERS OF CAMDEN & ROSS	95110	CDL
SAN JOSE	S106162155	SANTA CLARA COUNTY VEHICLE GARAGE	UNKNOWN SAN PEDRO & YOUNGER ST	95113	SLIC

GOVERNMENT RECORDS SEARCHED / DATA CURRENCY TRACKING

To maintain currency of the following federal and state databases, EDR contacts the appropriate governmental agency on a monthly or quarterly basis, as required.

Number of Days to Update: Provides confirmation that EDR is reporting records that have been updated within 90 days from the date the government agency made the information available to the public.

STANDARD ENVIRONMENTAL RECORDS

Federal NPL site list

NPL: National Priority List

National Priorities List (Superfund). The NPL is a subset of CERCLIS and identifies over 1,200 sites for priority cleanup under the Superfund Program. NPL sites may encompass relatively large areas. As such, EDR provides polygon coverage for over 1,000 NPL site boundaries produced by EPA's Environmental Photographic Interpretation Center (EPIC) and regional EPA offices.

Date of Government Version: 08/05/2016	Source: EPA
Date Data Arrived at EDR: 10/05/2016	Telephone: N/A
Date Made Active in Reports: 01/06/2017	Last EDR Contact: 01/05/2017
Number of Days to Update: 93	Next Scheduled EDR Contact: 04/17/2017
	Data Release Frequency: Quarterly

NPL Site Boundaries

Sources:

EPA's Environmental Photographic Interpretation Center (EPIC)
Telephone: 202-564-7333

EPA Region 1
Telephone 617-918-1143

EPA Region 6
Telephone: 214-655-6659

EPA Region 3
Telephone 215-814-5418

EPA Region 7
Telephone: 913-551-7247

EPA Region 4
Telephone 404-562-8033

EPA Region 8
Telephone: 303-312-6774

EPA Region 5
Telephone 312-886-6686

EPA Region 9
Telephone: 415-947-4246

EPA Region 10
Telephone 206-553-8665

Proposed NPL: Proposed National Priority List Sites

A site that has been proposed for listing on the National Priorities List through the issuance of a proposed rule in the Federal Register. EPA then accepts public comments on the site, responds to the comments, and places on the NPL those sites that continue to meet the requirements for listing.

Date of Government Version: 08/05/2016	Source: EPA
Date Data Arrived at EDR: 10/05/2016	Telephone: N/A
Date Made Active in Reports: 01/06/2017	Last EDR Contact: 01/05/2017
Number of Days to Update: 93	Next Scheduled EDR Contact: 04/17/2017
	Data Release Frequency: Quarterly

NPL LIENS: Federal Superfund Liens

Federal Superfund Liens. Under the authority granted the USEPA by CERCLA of 1980, the USEPA has the authority to file liens against real property in order to recover remedial action expenditures or when the property owner received notification of potential liability. USEPA compiles a listing of filed notices of Superfund Liens.

Date of Government Version: 10/15/1991	Source: EPA
Date Data Arrived at EDR: 02/02/1994	Telephone: 202-564-4267
Date Made Active in Reports: 03/30/1994	Last EDR Contact: 08/15/2011
Number of Days to Update: 56	Next Scheduled EDR Contact: 11/28/2011
	Data Release Frequency: No Update Planned

GOVERNMENT RECORDS SEARCHED / DATA CURRENCY TRACKING

Federal Delisted NPL site list

Delisted NPL: National Priority List Deletions

The National Oil and Hazardous Substances Pollution Contingency Plan (NCP) establishes the criteria that the EPA uses to delete sites from the NPL. In accordance with 40 CFR 300.425.(e), sites may be deleted from the NPL where no further response is appropriate.

Date of Government Version: 08/05/2016	Source: EPA
Date Data Arrived at EDR: 10/05/2016	Telephone: N/A
Date Made Active in Reports: 01/06/2017	Last EDR Contact: 01/05/2017
Number of Days to Update: 93	Next Scheduled EDR Contact: 04/17/2017
	Data Release Frequency: Quarterly

Federal CERCLIS list

FEDERAL FACILITY: Federal Facility Site Information listing

A listing of National Priority List (NPL) and Base Realignment and Closure (BRAC) sites found in the Comprehensive Environmental Response, Compensation and Liability Information System (CERCLIS) Database where EPA Federal Facilities Restoration and Reuse Office is involved in cleanup activities.

Date of Government Version: 09/14/2016	Source: Environmental Protection Agency
Date Data Arrived at EDR: 10/04/2016	Telephone: 703-603-8704
Date Made Active in Reports: 10/21/2016	Last EDR Contact: 01/05/2017
Number of Days to Update: 17	Next Scheduled EDR Contact: 04/17/2017
	Data Release Frequency: Varies

SEMS: Superfund Enterprise Management System

SEMS (Superfund Enterprise Management System) tracks hazardous waste sites, potentially hazardous waste sites, and remedial activities performed in support of EPA's Superfund Program across the United States. The list was formerly know as CERCLIS, renamed to SEMS by the EPA in 2015. The list contains data on potentially hazardous waste sites that have been reported to the USEPA by states, municipalities, private companies and private persons, pursuant to Section 103 of the Comprehensive Environmental Response, Compensation, and Liability Act (CERCLA). This dataset also contains sites which are either proposed to or on the National Priorities List (NPL) and the sites which are in the screening and assessment phase for possible inclusion on the NPL.

Date of Government Version: 10/10/2016	Source: EPA
Date Data Arrived at EDR: 10/20/2016	Telephone: 800-424-9346
Date Made Active in Reports: 01/06/2017	Last EDR Contact: 01/06/2017
Number of Days to Update: 78	Next Scheduled EDR Contact: 04/17/2017
	Data Release Frequency: Quarterly

Federal CERCLIS NFRAP site list

SEMS-ARCHIVE: Superfund Enterprise Management System Archive

GOVERNMENT RECORDS SEARCHED / DATA CURRENCY TRACKING

SEMS-ARCHIVE (Superfund Enterprise Management System Archive) tracks sites that have no further interest under the Federal Superfund Program based on available information. The list was formerly known as the CERCLIS-NFRAP, renamed to SEMS ARCHIVE by the EPA in 2015. EPA may perform a minimal level of assessment work at a site while it is archived if site conditions change and/or new information becomes available. Archived sites have been removed and archived from the inventory of SEMS sites. Archived status indicates that, to the best of EPA's knowledge, assessment at a site has been completed and that EPA has determined no further steps will be taken to list the site on the National Priorities List (NPL), unless information indicates this decision was not appropriate or other considerations require a recommendation for listing at a later time. The decision does not necessarily mean that there is no hazard associated with a given site; it only means that, based upon available information, the location is not judged to be potential NPL site.

Date of Government Version: 10/10/2016	Source: EPA
Date Data Arrived at EDR: 10/20/2016	Telephone: 800-424-9346
Date Made Active in Reports: 01/06/2017	Last EDR Contact: 01/06/2017
Number of Days to Update: 78	Next Scheduled EDR Contact: 04/17/2017
	Data Release Frequency: Quarterly

Federal RCRA CORRACTS facilities list

CORRACTS: Corrective Action Report

CORRACTS identifies hazardous waste handlers with RCRA corrective action activity.

Date of Government Version: 09/12/2016	Source: EPA
Date Data Arrived at EDR: 09/28/2016	Telephone: 800-424-9346
Date Made Active in Reports: 01/06/2017	Last EDR Contact: 12/28/2016
Number of Days to Update: 100	Next Scheduled EDR Contact: 04/10/2017
	Data Release Frequency: Quarterly

Federal RCRA non-CORRACTS TSD facilities list

RCRA-TSDF: RCRA - Treatment, Storage and Disposal

RCRAInfo is EPA's comprehensive information system, providing access to data supporting the Resource Conservation and Recovery Act (RCRA) of 1976 and the Hazardous and Solid Waste Amendments (HSWA) of 1984. The database includes selective information on sites which generate, transport, store, treat and/or dispose of hazardous waste as defined by the Resource Conservation and Recovery Act (RCRA). Transporters are individuals or entities that move hazardous waste from the generator offsite to a facility that can recycle, treat, store, or dispose of the waste. TSDFs treat, store, or dispose of the waste.

Date of Government Version: 09/12/2016	Source: Environmental Protection Agency
Date Data Arrived at EDR: 09/28/2016	Telephone: (415) 495-8895
Date Made Active in Reports: 01/06/2017	Last EDR Contact: 12/28/2016
Number of Days to Update: 100	Next Scheduled EDR Contact: 04/10/2017
	Data Release Frequency: Quarterly

Federal RCRA generators list

RCRA-LQG: RCRA - Large Quantity Generators

RCRAInfo is EPA's comprehensive information system, providing access to data supporting the Resource Conservation and Recovery Act (RCRA) of 1976 and the Hazardous and Solid Waste Amendments (HSWA) of 1984. The database includes selective information on sites which generate, transport, store, treat and/or dispose of hazardous waste as defined by the Resource Conservation and Recovery Act (RCRA). Large quantity generators (LQGs) generate over 1,000 kilograms (kg) of hazardous waste, or over 1 kg of acutely hazardous waste per month.

Date of Government Version: 09/12/2016	Source: Environmental Protection Agency
Date Data Arrived at EDR: 09/28/2016	Telephone: (415) 495-8895
Date Made Active in Reports: 01/06/2017	Last EDR Contact: 12/28/2016
Number of Days to Update: 100	Next Scheduled EDR Contact: 04/10/2017
	Data Release Frequency: Quarterly

GOVERNMENT RECORDS SEARCHED / DATA CURRENCY TRACKING

RCRA-SQG: RCRA - Small Quantity Generators

RCRAInfo is EPA's comprehensive information system, providing access to data supporting the Resource Conservation and Recovery Act (RCRA) of 1976 and the Hazardous and Solid Waste Amendments (HSWA) of 1984. The database includes selective information on sites which generate, transport, store, treat and/or dispose of hazardous waste as defined by the Resource Conservation and Recovery Act (RCRA). Small quantity generators (SQGs) generate between 100 kg and 1,000 kg of hazardous waste per month.

Date of Government Version: 09/12/2016	Source: Environmental Protection Agency
Date Data Arrived at EDR: 09/28/2016	Telephone: (415) 495-8895
Date Made Active in Reports: 01/06/2017	Last EDR Contact: 12/28/2016
Number of Days to Update: 100	Next Scheduled EDR Contact: 04/10/2017
	Data Release Frequency: Quarterly

RCRA-CESQG: RCRA - Conditionally Exempt Small Quantity Generators

RCRAInfo is EPA's comprehensive information system, providing access to data supporting the Resource Conservation and Recovery Act (RCRA) of 1976 and the Hazardous and Solid Waste Amendments (HSWA) of 1984. The database includes selective information on sites which generate, transport, store, treat and/or dispose of hazardous waste as defined by the Resource Conservation and Recovery Act (RCRA). Conditionally exempt small quantity generators (CESQGs) generate less than 100 kg of hazardous waste, or less than 1 kg of acutely hazardous waste per month.

Date of Government Version: 09/12/2016	Source: Environmental Protection Agency
Date Data Arrived at EDR: 09/28/2016	Telephone: (415) 495-8895
Date Made Active in Reports: 01/06/2017	Last EDR Contact: 12/28/2016
Number of Days to Update: 100	Next Scheduled EDR Contact: 04/10/2017
	Data Release Frequency: Varies

Federal institutional controls / engineering controls registries

LUCIS: Land Use Control Information System

LUCIS contains records of land use control information pertaining to the former Navy Base Realignment and Closure properties.

Date of Government Version: 05/28/2015	Source: Department of the Navy
Date Data Arrived at EDR: 05/29/2015	Telephone: 843-820-7326
Date Made Active in Reports: 06/11/2015	Last EDR Contact: 11/18/2016
Number of Days to Update: 13	Next Scheduled EDR Contact: 02/27/2017
	Data Release Frequency: Varies

US ENG CONTROLS: Engineering Controls Sites List

A listing of sites with engineering controls in place. Engineering controls include various forms of caps, building foundations, liners, and treatment methods to create pathway elimination for regulated substances to enter environmental media or effect human health.

Date of Government Version: 05/09/2016	Source: Environmental Protection Agency
Date Data Arrived at EDR: 06/01/2016	Telephone: 703-603-0695
Date Made Active in Reports: 09/02/2016	Last EDR Contact: 11/29/2016
Number of Days to Update: 93	Next Scheduled EDR Contact: 03/13/2017
	Data Release Frequency: Varies

US INST CONTROL: Sites with Institutional Controls

A listing of sites with institutional controls in place. Institutional controls include administrative measures, such as groundwater use restrictions, construction restrictions, property use restrictions, and post remediation care requirements intended to prevent exposure to contaminants remaining on site. Deed restrictions are generally required as part of the institutional controls.

Date of Government Version: 05/09/2016	Source: Environmental Protection Agency
Date Data Arrived at EDR: 06/01/2016	Telephone: 703-603-0695
Date Made Active in Reports: 09/02/2016	Last EDR Contact: 11/29/2016
Number of Days to Update: 93	Next Scheduled EDR Contact: 03/13/2017
	Data Release Frequency: Varies

GOVERNMENT RECORDS SEARCHED / DATA CURRENCY TRACKING

Federal ERNS list

ERNS: Emergency Response Notification System

Emergency Response Notification System. ERNS records and stores information on reported releases of oil and hazardous substances.

Date of Government Version: 09/26/2016
Date Data Arrived at EDR: 09/29/2016
Date Made Active in Reports: 11/11/2016
Number of Days to Update: 43

Source: National Response Center, United States Coast Guard
Telephone: 202-267-2180
Last EDR Contact: 12/28/2016
Next Scheduled EDR Contact: 04/10/2017
Data Release Frequency: Annually

State- and tribal - equivalent NPL

RESPONSE: State Response Sites

Identifies confirmed release sites where DTSC is involved in remediation, either in a lead or oversight capacity. These confirmed release sites are generally high-priority and high potential risk.

Date of Government Version: 08/01/2016
Date Data Arrived at EDR: 08/02/2016
Date Made Active in Reports: 10/05/2016
Number of Days to Update: 64

Source: Department of Toxic Substances Control
Telephone: 916-323-3400
Last EDR Contact: 11/01/2016
Next Scheduled EDR Contact: 02/13/2017
Data Release Frequency: Quarterly

State- and tribal - equivalent CERCLIS

ENVIROSTOR: EnviroStor Database

The Department of Toxic Substances Control's (DTSC's) Site Mitigation and Brownfields Reuse Program's (SMBRP's) EnviroStor database identifies sites that have known contamination or sites for which there may be reasons to investigate further. The database includes the following site types: Federal Superfund sites (National Priorities List (NPL)); State Response, including Military Facilities and State Superfund; Voluntary Cleanup; and School sites. EnviroStor provides similar information to the information that was available in CalSites, and provides additional site information, including, but not limited to, identification of formerly-contaminated properties that have been released for reuse, properties where environmental deed restrictions have been recorded to prevent inappropriate land uses, and risk characterization information that is used to assess potential impacts to public health and the environment at contaminated sites.

Date of Government Version: 08/01/2016
Date Data Arrived at EDR: 08/02/2016
Date Made Active in Reports: 10/05/2016
Number of Days to Update: 64

Source: Department of Toxic Substances Control
Telephone: 916-323-3400
Last EDR Contact: 11/01/2016
Next Scheduled EDR Contact: 02/13/2017
Data Release Frequency: Quarterly

State and tribal landfill and/or solid waste disposal site lists

SWF/LF (SWIS): Solid Waste Information System

Active, Closed and Inactive Landfills. SWF/LF records typically contain an inventory of solid waste disposal facilities or landfills. These may be active or inactive facilities or open dumps that failed to meet RCRA Section 4004 criteria for solid waste landfills or disposal sites.

Date of Government Version: 08/15/2016
Date Data Arrived at EDR: 08/16/2016
Date Made Active in Reports: 10/05/2016
Number of Days to Update: 50

Source: Department of Resources Recycling and Recovery
Telephone: 916-341-6320
Last EDR Contact: 11/15/2016
Next Scheduled EDR Contact: 02/27/2017
Data Release Frequency: Quarterly

State and tribal leaking storage tank lists

GOVERNMENT RECORDS SEARCHED / DATA CURRENCY TRACKING

LUST REG 6L: Leaking Underground Storage Tank Case Listing

For more current information, please refer to the State Water Resources Control Board's LUST database.

Date of Government Version: 09/09/2003	Source: California Regional Water Quality Control Board Lahontan Region (6)
Date Data Arrived at EDR: 09/10/2003	Telephone: 530-542-5572
Date Made Active in Reports: 10/07/2003	Last EDR Contact: 09/12/2011
Number of Days to Update: 27	Next Scheduled EDR Contact: 12/26/2011
	Data Release Frequency: No Update Planned

LUST: Geotracker's Leaking Underground Fuel Tank Report

Leaking Underground Storage Tank (LUST) Sites included in GeoTracker. GeoTracker is the Water Boards data management system for sites that impact, or have the potential to impact, water quality in California, with emphasis on groundwater.

Date of Government Version: 11/01/2016	Source: State Water Resources Control Board
Date Data Arrived at EDR: 11/01/2016	Telephone: see region list
Date Made Active in Reports: 12/15/2016	Last EDR Contact: 12/14/2016
Number of Days to Update: 44	Next Scheduled EDR Contact: 03/27/2017
	Data Release Frequency: Quarterly

LUST REG 9: Leaking Underground Storage Tank Report

Orange, Riverside, San Diego counties. For more current information, please refer to the State Water Resources Control Board's LUST database.

Date of Government Version: 03/01/2001	Source: California Regional Water Quality Control Board San Diego Region (9)
Date Data Arrived at EDR: 04/23/2001	Telephone: 858-637-5595
Date Made Active in Reports: 05/21/2001	Last EDR Contact: 09/26/2011
Number of Days to Update: 28	Next Scheduled EDR Contact: 01/09/2012
	Data Release Frequency: No Update Planned

LUST REG 8: Leaking Underground Storage Tanks

California Regional Water Quality Control Board Santa Ana Region (8). For more current information, please refer to the State Water Resources Control Board's LUST database.

Date of Government Version: 02/14/2005	Source: California Regional Water Quality Control Board Santa Ana Region (8)
Date Data Arrived at EDR: 02/15/2005	Telephone: 909-782-4496
Date Made Active in Reports: 03/28/2005	Last EDR Contact: 08/15/2011
Number of Days to Update: 41	Next Scheduled EDR Contact: 11/28/2011
	Data Release Frequency: Varies

LUST REG 7: Leaking Underground Storage Tank Case Listing

Leaking Underground Storage Tank locations. Imperial, Riverside, San Diego, Santa Barbara counties.

Date of Government Version: 02/26/2004	Source: California Regional Water Quality Control Board Colorado River Basin Region (7)
Date Data Arrived at EDR: 02/26/2004	Telephone: 760-776-8943
Date Made Active in Reports: 03/24/2004	Last EDR Contact: 08/01/2011
Number of Days to Update: 27	Next Scheduled EDR Contact: 11/14/2011
	Data Release Frequency: No Update Planned

LUST REG 6V: Leaking Underground Storage Tank Case Listing

Leaking Underground Storage Tank locations. Inyo, Kern, Los Angeles, Mono, San Bernardino counties.

Date of Government Version: 06/07/2005	Source: California Regional Water Quality Control Board Victorville Branch Office (6)
Date Data Arrived at EDR: 06/07/2005	Telephone: 760-241-7365
Date Made Active in Reports: 06/29/2005	Last EDR Contact: 09/12/2011
Number of Days to Update: 22	Next Scheduled EDR Contact: 12/26/2011
	Data Release Frequency: No Update Planned

LUST REG 5: Leaking Underground Storage Tank Database

Leaking Underground Storage Tank locations. Alameda, Alpine, Amador, Butte, Colusa, Contra Costa, Calveras, El Dorado, Fresno, Glenn, Kern, Kings, Lake, Lassen, Madera, Mariposa, Merced, Modoc, Napa, Nevada, Placer, Plumas, Sacramento, San Joaquin, Shasta, Solano, Stanislaus, Sutter, Tehama, Tulare, Tuolumne, Yolo, Yuba counties.

GOVERNMENT RECORDS SEARCHED / DATA CURRENCY TRACKING

Date of Government Version: 07/01/2008
Date Data Arrived at EDR: 07/22/2008
Date Made Active in Reports: 07/31/2008
Number of Days to Update: 9

Source: California Regional Water Quality Control Board Central Valley Region (5)
Telephone: 916-464-4834
Last EDR Contact: 07/01/2011
Next Scheduled EDR Contact: 10/17/2011
Data Release Frequency: No Update Planned

LUST REG 4: Underground Storage Tank Leak List

Los Angeles, Ventura counties. For more current information, please refer to the State Water Resources Control Board's LUST database.

Date of Government Version: 09/07/2004
Date Data Arrived at EDR: 09/07/2004
Date Made Active in Reports: 10/12/2004
Number of Days to Update: 35

Source: California Regional Water Quality Control Board Los Angeles Region (4)
Telephone: 213-576-6710
Last EDR Contact: 09/06/2011
Next Scheduled EDR Contact: 12/19/2011
Data Release Frequency: No Update Planned

LUST REG 3: Leaking Underground Storage Tank Database

Leaking Underground Storage Tank locations. Monterey, San Benito, San Luis Obispo, Santa Barbara, Santa Cruz counties.

Date of Government Version: 05/19/2003
Date Data Arrived at EDR: 05/19/2003
Date Made Active in Reports: 06/02/2003
Number of Days to Update: 14

Source: California Regional Water Quality Control Board Central Coast Region (3)
Telephone: 805-542-4786
Last EDR Contact: 07/18/2011
Next Scheduled EDR Contact: 10/31/2011
Data Release Frequency: No Update Planned

LUST REG 2: Fuel Leak List

Leaking Underground Storage Tank locations. Alameda, Contra Costa, Marin, Napa, San Francisco, San Mateo, Santa Clara, Solano, Sonoma counties.

Date of Government Version: 09/30/2004
Date Data Arrived at EDR: 10/20/2004
Date Made Active in Reports: 11/19/2004
Number of Days to Update: 30

Source: California Regional Water Quality Control Board San Francisco Bay Region (2)
Telephone: 510-622-2433
Last EDR Contact: 09/19/2011
Next Scheduled EDR Contact: 01/02/2012
Data Release Frequency: Quarterly

LUST REG 1: Active Toxic Site Investigation

Del Norte, Humboldt, Lake, Mendocino, Modoc, Siskiyou, Sonoma, Trinity counties. For more current information, please refer to the State Water Resources Control Board's LUST database.

Date of Government Version: 02/01/2001
Date Data Arrived at EDR: 02/28/2001
Date Made Active in Reports: 03/29/2001
Number of Days to Update: 29

Source: California Regional Water Quality Control Board North Coast (1)
Telephone: 707-570-3769
Last EDR Contact: 08/01/2011
Next Scheduled EDR Contact: 11/14/2011
Data Release Frequency: No Update Planned

INDIAN LUST R7: Leaking Underground Storage Tanks on Indian Land

LUSTs on Indian land in Iowa, Kansas, and Nebraska

Date of Government Version: 10/09/2015
Date Data Arrived at EDR: 02/12/2016
Date Made Active in Reports: 06/03/2016
Number of Days to Update: 112

Source: EPA Region 7
Telephone: 913-551-7003
Last EDR Contact: 10/28/2016
Next Scheduled EDR Contact: 02/06/2017
Data Release Frequency: Varies

INDIAN LUST R8: Leaking Underground Storage Tanks on Indian Land

LUSTs on Indian land in Colorado, Montana, North Dakota, South Dakota, Utah and Wyoming.

Date of Government Version: 10/13/2015
Date Data Arrived at EDR: 10/23/2015
Date Made Active in Reports: 02/18/2016
Number of Days to Update: 118

Source: EPA Region 8
Telephone: 303-312-6271
Last EDR Contact: 10/28/2016
Next Scheduled EDR Contact: 02/06/2017
Data Release Frequency: Quarterly

GOVERNMENT RECORDS SEARCHED / DATA CURRENCY TRACKING

INDIAN LUST R9: Leaking Underground Storage Tanks on Indian Land
LUSTs on Indian land in Arizona, California, New Mexico and Nevada

Date of Government Version: 02/25/2016	Source: Environmental Protection Agency
Date Data Arrived at EDR: 04/27/2016	Telephone: 415-972-3372
Date Made Active in Reports: 06/03/2016	Last EDR Contact: 10/28/2016
Number of Days to Update: 37	Next Scheduled EDR Contact: 02/06/2017
	Data Release Frequency: Quarterly

INDIAN LUST R10: Leaking Underground Storage Tanks on Indian Land
LUSTs on Indian land in Alaska, Idaho, Oregon and Washington.

Date of Government Version: 01/07/2016	Source: EPA Region 10
Date Data Arrived at EDR: 01/08/2016	Telephone: 206-553-2857
Date Made Active in Reports: 02/18/2016	Last EDR Contact: 10/28/2016
Number of Days to Update: 41	Next Scheduled EDR Contact: 02/06/2017
	Data Release Frequency: Quarterly

INDIAN LUST R1: Leaking Underground Storage Tanks on Indian Land
A listing of leaking underground storage tank locations on Indian Land.

Date of Government Version: 10/27/2015	Source: EPA Region 1
Date Data Arrived at EDR: 10/29/2015	Telephone: 617-918-1313
Date Made Active in Reports: 01/04/2016	Last EDR Contact: 10/28/2016
Number of Days to Update: 67	Next Scheduled EDR Contact: 02/06/2017
	Data Release Frequency: Varies

INDIAN LUST R4: Leaking Underground Storage Tanks on Indian Land
LUSTs on Indian land in Florida, Mississippi and North Carolina.

Date of Government Version: 02/05/2016	Source: EPA Region 4
Date Data Arrived at EDR: 04/29/2016	Telephone: 404-562-8677
Date Made Active in Reports: 06/03/2016	Last EDR Contact: 10/28/2016
Number of Days to Update: 35	Next Scheduled EDR Contact: 02/06/2017
	Data Release Frequency: Semi-Annually

INDIAN LUST R5: Leaking Underground Storage Tanks on Indian Land
Leaking underground storage tanks located on Indian Land in Michigan, Minnesota and Wisconsin.

Date of Government Version: 02/17/2016	Source: EPA, Region 5
Date Data Arrived at EDR: 04/27/2016	Telephone: 312-886-7439
Date Made Active in Reports: 06/03/2016	Last EDR Contact: 10/28/2016
Number of Days to Update: 37	Next Scheduled EDR Contact: 02/06/2017
	Data Release Frequency: Varies

INDIAN LUST R6: Leaking Underground Storage Tanks on Indian Land
LUSTs on Indian land in New Mexico and Oklahoma.

Date of Government Version: 12/11/2015	Source: EPA Region 6
Date Data Arrived at EDR: 02/19/2016	Telephone: 214-665-6597
Date Made Active in Reports: 06/03/2016	Last EDR Contact: 10/28/2016
Number of Days to Update: 105	Next Scheduled EDR Contact: 02/06/2017
	Data Release Frequency: Varies

SLIC: Statewide SLIC Cases

Cleanup Program Sites (CPS; also known as Site Cleanups [SC] and formerly known as Spills, Leaks, Investigations, and Cleanups [SLIC] sites) included in GeoTracker. GeoTracker is the Water Boards data management system for sites that impact, or have the potential to impact, water quality in California, with emphasis on groundwater.

Date of Government Version: 09/12/2016	Source: State Water Resources Control Board
Date Data Arrived at EDR: 09/13/2016	Telephone: 866-480-1028
Date Made Active in Reports: 10/14/2016	Last EDR Contact: 12/14/2016
Number of Days to Update: 31	Next Scheduled EDR Contact: 03/27/2017
	Data Release Frequency: Varies

GOVERNMENT RECORDS SEARCHED / DATA CURRENCY TRACKING

SLIC REG 1: Active Toxic Site Investigations

The SLIC (Spills, Leaks, Investigations and Cleanup) program is designed to protect and restore water quality from spills, leaks, and similar discharges.

Date of Government Version: 04/03/2003
Date Data Arrived at EDR: 04/07/2003
Date Made Active in Reports: 04/25/2003
Number of Days to Update: 18

Source: California Regional Water Quality Control Board, North Coast Region (1)
Telephone: 707-576-2220
Last EDR Contact: 08/01/2011
Next Scheduled EDR Contact: 11/14/2011
Data Release Frequency: No Update Planned

SLIC REG 2: Spills, Leaks, Investigation & Cleanup Cost Recovery Listing

The SLIC (Spills, Leaks, Investigations and Cleanup) program is designed to protect and restore water quality from spills, leaks, and similar discharges.

Date of Government Version: 09/30/2004
Date Data Arrived at EDR: 10/20/2004
Date Made Active in Reports: 11/19/2004
Number of Days to Update: 30

Source: Regional Water Quality Control Board San Francisco Bay Region (2)
Telephone: 510-286-0457
Last EDR Contact: 09/19/2011
Next Scheduled EDR Contact: 01/02/2012
Data Release Frequency: Quarterly

SLIC REG 3: Spills, Leaks, Investigation & Cleanup Cost Recovery Listing

The SLIC (Spills, Leaks, Investigations and Cleanup) program is designed to protect and restore water quality from spills, leaks, and similar discharges.

Date of Government Version: 05/18/2006
Date Data Arrived at EDR: 05/18/2006
Date Made Active in Reports: 06/15/2006
Number of Days to Update: 28

Source: California Regional Water Quality Control Board Central Coast Region (3)
Telephone: 805-549-3147
Last EDR Contact: 07/18/2011
Next Scheduled EDR Contact: 10/31/2011
Data Release Frequency: Semi-Annually

SLIC REG 4: Spills, Leaks, Investigation & Cleanup Cost Recovery Listing

The SLIC (Spills, Leaks, Investigations and Cleanup) program is designed to protect and restore water quality from spills, leaks, and similar discharges.

Date of Government Version: 11/17/2004
Date Data Arrived at EDR: 11/18/2004
Date Made Active in Reports: 01/04/2005
Number of Days to Update: 47

Source: Region Water Quality Control Board Los Angeles Region (4)
Telephone: 213-576-6600
Last EDR Contact: 07/01/2011
Next Scheduled EDR Contact: 10/17/2011
Data Release Frequency: Varies

SLIC REG 5: Spills, Leaks, Investigation & Cleanup Cost Recovery Listing

The SLIC (Spills, Leaks, Investigations and Cleanup) program is designed to protect and restore water quality from spills, leaks, and similar discharges.

Date of Government Version: 04/01/2005
Date Data Arrived at EDR: 04/05/2005
Date Made Active in Reports: 04/21/2005
Number of Days to Update: 16

Source: Regional Water Quality Control Board Central Valley Region (5)
Telephone: 916-464-3291
Last EDR Contact: 09/12/2011
Next Scheduled EDR Contact: 12/26/2011
Data Release Frequency: Semi-Annually

SLIC REG 6V: Spills, Leaks, Investigation & Cleanup Cost Recovery Listing

The SLIC (Spills, Leaks, Investigations and Cleanup) program is designed to protect and restore water quality from spills, leaks, and similar discharges.

Date of Government Version: 05/24/2005
Date Data Arrived at EDR: 05/25/2005
Date Made Active in Reports: 06/16/2005
Number of Days to Update: 22

Source: Regional Water Quality Control Board, Victorville Branch
Telephone: 619-241-6583
Last EDR Contact: 08/15/2011
Next Scheduled EDR Contact: 11/28/2011
Data Release Frequency: Semi-Annually

GOVERNMENT RECORDS SEARCHED / DATA CURRENCY TRACKING

SLIC REG 6L: SLIC Sites

The SLIC (Spills, Leaks, Investigations and Cleanup) program is designed to protect and restore water quality from spills, leaks, and similar discharges.

Date of Government Version: 09/07/2004
Date Data Arrived at EDR: 09/07/2004
Date Made Active in Reports: 10/12/2004
Number of Days to Update: 35

Source: California Regional Water Quality Control Board, Lahontan Region
Telephone: 530-542-5574
Last EDR Contact: 08/15/2011
Next Scheduled EDR Contact: 11/28/2011
Data Release Frequency: No Update Planned

SLIC REG 7: SLIC List

The SLIC (Spills, Leaks, Investigations and Cleanup) program is designed to protect and restore water quality from spills, leaks, and similar discharges.

Date of Government Version: 11/24/2004
Date Data Arrived at EDR: 11/29/2004
Date Made Active in Reports: 01/04/2005
Number of Days to Update: 36

Source: California Regional Quality Control Board, Colorado River Basin Region
Telephone: 760-346-7491
Last EDR Contact: 08/01/2011
Next Scheduled EDR Contact: 11/14/2011
Data Release Frequency: No Update Planned

SLIC REG 8: Spills, Leaks, Investigation & Cleanup Cost Recovery Listing

The SLIC (Spills, Leaks, Investigations and Cleanup) program is designed to protect and restore water quality from spills, leaks, and similar discharges.

Date of Government Version: 04/03/2008
Date Data Arrived at EDR: 04/03/2008
Date Made Active in Reports: 04/14/2008
Number of Days to Update: 11

Source: California Region Water Quality Control Board Santa Ana Region (8)
Telephone: 951-782-3298
Last EDR Contact: 09/12/2011
Next Scheduled EDR Contact: 12/26/2011
Data Release Frequency: Semi-Annually

SLIC REG 9: Spills, Leaks, Investigation & Cleanup Cost Recovery Listing

The SLIC (Spills, Leaks, Investigations and Cleanup) program is designed to protect and restore water quality from spills, leaks, and similar discharges.

Date of Government Version: 09/10/2007
Date Data Arrived at EDR: 09/11/2007
Date Made Active in Reports: 09/28/2007
Number of Days to Update: 17

Source: California Regional Water Quality Control Board San Diego Region (9)
Telephone: 858-467-2980
Last EDR Contact: 08/08/2011
Next Scheduled EDR Contact: 11/21/2011
Data Release Frequency: Annually

State and tribal registered storage tank lists

FEMA UST: Underground Storage Tank Listing

A listing of all FEMA owned underground storage tanks.

Date of Government Version: 01/01/2010
Date Data Arrived at EDR: 02/16/2010
Date Made Active in Reports: 04/12/2010
Number of Days to Update: 55

Source: FEMA
Telephone: 202-646-5797
Last EDR Contact: 10/11/2016
Next Scheduled EDR Contact: 01/23/2017
Data Release Frequency: Varies

UST: Active UST Facilities

Active UST facilities gathered from the local regulatory agencies

Date of Government Version: 09/12/2016
Date Data Arrived at EDR: 09/14/2016
Date Made Active in Reports: 10/14/2016
Number of Days to Update: 30

Source: SWRCB
Telephone: 916-341-5851
Last EDR Contact: 12/15/2016
Next Scheduled EDR Contact: 03/27/2017
Data Release Frequency: Semi-Annually

GOVERNMENT RECORDS SEARCHED / DATA CURRENCY TRACKING

AST: Aboveground Petroleum Storage Tank Facilities

A listing of aboveground storage tank petroleum storage tank locations.

Date of Government Version: 07/06/2016	Source: California Environmental Protection Agency
Date Data Arrived at EDR: 07/12/2016	Telephone: 916-327-5092
Date Made Active in Reports: 09/19/2016	Last EDR Contact: 12/22/2016
Number of Days to Update: 69	Next Scheduled EDR Contact: 04/10/2017
	Data Release Frequency: Quarterly

INDIAN UST R10: Underground Storage Tanks on Indian Land

The Indian Underground Storage Tank (UST) database provides information about underground storage tanks on Indian land in EPA Region 10 (Alaska, Idaho, Oregon, Washington, and Tribal Nations).

Date of Government Version: 01/07/2016	Source: EPA Region 10
Date Data Arrived at EDR: 01/08/2016	Telephone: 206-553-2857
Date Made Active in Reports: 02/18/2016	Last EDR Contact: 10/28/2016
Number of Days to Update: 41	Next Scheduled EDR Contact: 02/06/2017
	Data Release Frequency: Quarterly

INDIAN UST R9: Underground Storage Tanks on Indian Land

The Indian Underground Storage Tank (UST) database provides information about underground storage tanks on Indian land in EPA Region 9 (Arizona, California, Hawaii, Nevada, the Pacific Islands, and Tribal Nations).

Date of Government Version: 02/25/2016	Source: EPA Region 9
Date Data Arrived at EDR: 04/27/2016	Telephone: 415-972-3368
Date Made Active in Reports: 06/03/2016	Last EDR Contact: 10/28/2016
Number of Days to Update: 37	Next Scheduled EDR Contact: 02/06/2017
	Data Release Frequency: Quarterly

INDIAN UST R8: Underground Storage Tanks on Indian Land

The Indian Underground Storage Tank (UST) database provides information about underground storage tanks on Indian land in EPA Region 8 (Colorado, Montana, North Dakota, South Dakota, Utah, Wyoming and 27 Tribal Nations).

Date of Government Version: 01/26/2016	Source: EPA Region 8
Date Data Arrived at EDR: 02/05/2016	Telephone: 303-312-6137
Date Made Active in Reports: 06/03/2016	Last EDR Contact: 10/28/2016
Number of Days to Update: 119	Next Scheduled EDR Contact: 02/06/2017
	Data Release Frequency: Quarterly

INDIAN UST R7: Underground Storage Tanks on Indian Land

The Indian Underground Storage Tank (UST) database provides information about underground storage tanks on Indian land in EPA Region 7 (Iowa, Kansas, Missouri, Nebraska, and 9 Tribal Nations).

Date of Government Version: 09/23/2014	Source: EPA Region 7
Date Data Arrived at EDR: 11/25/2014	Telephone: 913-551-7003
Date Made Active in Reports: 01/29/2015	Last EDR Contact: 10/28/2016
Number of Days to Update: 65	Next Scheduled EDR Contact: 02/06/2017
	Data Release Frequency: Varies

INDIAN UST R6: Underground Storage Tanks on Indian Land

The Indian Underground Storage Tank (UST) database provides information about underground storage tanks on Indian land in EPA Region 6 (Louisiana, Arkansas, Oklahoma, New Mexico, Texas and 65 Tribes).

Date of Government Version: 12/03/2015	Source: EPA Region 6
Date Data Arrived at EDR: 02/04/2016	Telephone: 214-665-7591
Date Made Active in Reports: 06/03/2016	Last EDR Contact: 10/28/2016
Number of Days to Update: 120	Next Scheduled EDR Contact: 02/06/2017
	Data Release Frequency: Semi-Annually

GOVERNMENT RECORDS SEARCHED / DATA CURRENCY TRACKING

INDIAN UST R1: Underground Storage Tanks on Indian Land

The Indian Underground Storage Tank (UST) database provides information about underground storage tanks on Indian land in EPA Region 1 (Connecticut, Maine, Massachusetts, New Hampshire, Rhode Island, Vermont and ten Tribal Nations).

Date of Government Version: 10/20/2015	Source: EPA, Region 1
Date Data Arrived at EDR: 10/29/2015	Telephone: 617-918-1313
Date Made Active in Reports: 01/04/2016	Last EDR Contact: 10/28/2016
Number of Days to Update: 67	Next Scheduled EDR Contact: 02/06/2017
	Data Release Frequency: Varies

INDIAN UST R4: Underground Storage Tanks on Indian Land

The Indian Underground Storage Tank (UST) database provides information about underground storage tanks on Indian land in EPA Region 4 (Alabama, Florida, Georgia, Kentucky, Mississippi, North Carolina, South Carolina, Tennessee and Tribal Nations)

Date of Government Version: 02/05/2016	Source: EPA Region 4
Date Data Arrived at EDR: 04/29/2016	Telephone: 404-562-9424
Date Made Active in Reports: 06/03/2016	Last EDR Contact: 10/28/2016
Number of Days to Update: 35	Next Scheduled EDR Contact: 02/06/2017
	Data Release Frequency: Semi-Annually

INDIAN UST R5: Underground Storage Tanks on Indian Land

The Indian Underground Storage Tank (UST) database provides information about underground storage tanks on Indian land in EPA Region 5 (Michigan, Minnesota and Wisconsin and Tribal Nations).

Date of Government Version: 11/05/2015	Source: EPA Region 5
Date Data Arrived at EDR: 11/13/2015	Telephone: 312-886-6136
Date Made Active in Reports: 01/04/2016	Last EDR Contact: 10/28/2016
Number of Days to Update: 52	Next Scheduled EDR Contact: 02/06/2017
	Data Release Frequency: Varies

State and tribal voluntary cleanup sites

INDIAN VCP R7: Voluntary Cleanup Priority Listing

A listing of voluntary cleanup priority sites located on Indian Land located in Region 7.

Date of Government Version: 03/20/2008	Source: EPA, Region 7
Date Data Arrived at EDR: 04/22/2008	Telephone: 913-551-7365
Date Made Active in Reports: 05/19/2008	Last EDR Contact: 04/20/2009
Number of Days to Update: 27	Next Scheduled EDR Contact: 07/20/2009
	Data Release Frequency: Varies

INDIAN VCP R1: Voluntary Cleanup Priority Listing

A listing of voluntary cleanup priority sites located on Indian Land located in Region 1.

Date of Government Version: 07/27/2015	Source: EPA, Region 1
Date Data Arrived at EDR: 09/29/2015	Telephone: 617-918-1102
Date Made Active in Reports: 02/18/2016	Last EDR Contact: 12/27/2016
Number of Days to Update: 142	Next Scheduled EDR Contact: 04/10/2017
	Data Release Frequency: Varies

VCP: Voluntary Cleanup Program Properties

Contains low threat level properties with either confirmed or unconfirmed releases and the project proponents have request that DTSC oversee investigation and/or cleanup activities and have agreed to provide coverage for DTSC's costs.

Date of Government Version: 08/01/2016	Source: Department of Toxic Substances Control
Date Data Arrived at EDR: 08/02/2016	Telephone: 916-323-3400
Date Made Active in Reports: 10/05/2016	Last EDR Contact: 11/01/2016
Number of Days to Update: 64	Next Scheduled EDR Contact: 02/13/2017
	Data Release Frequency: Quarterly

GOVERNMENT RECORDS SEARCHED / DATA CURRENCY TRACKING

State and tribal Brownfields sites

BROWNFIELDS: Considered Brownfields Sites Listing

A listing of sites the SWRCB considers to be Brownfields since these are sites have come to them through the MOA Process.

Date of Government Version: 02/29/2016
Date Data Arrived at EDR: 03/07/2016
Date Made Active in Reports: 05/04/2016
Number of Days to Update: 58

Source: State Water Resources Control Board
Telephone: 916-323-7905
Last EDR Contact: 01/04/2017
Next Scheduled EDR Contact: 04/10/2017
Data Release Frequency: Varies

ADDITIONAL ENVIRONMENTAL RECORDS

Local Brownfield lists

US BROWNFIELDS: A Listing of Brownfields Sites

Brownfields are real property, the expansion, redevelopment, or reuse of which may be complicated by the presence or potential presence of a hazardous substance, pollutant, or contaminant. Cleaning up and reinvesting in these properties takes development pressures off of undeveloped, open land, and both improves and protects the environment. Assessment, Cleanup and Redevelopment Exchange System (ACRES) stores information reported by EPA Brownfields grant recipients on brownfields properties assessed or cleaned up with grant funding as well as information on Targeted Brownfields Assessments performed by EPA Regions. A listing of ACRES Brownfield sites is obtained from Cleanups in My Community. Cleanups in My Community provides information on Brownfields properties for which information is reported back to EPA, as well as areas served by Brownfields grant programs.

Date of Government Version: 09/20/2016
Date Data Arrived at EDR: 09/21/2016
Date Made Active in Reports: 11/11/2016
Number of Days to Update: 51

Source: Environmental Protection Agency
Telephone: 202-566-2777
Last EDR Contact: 12/20/2016
Next Scheduled EDR Contact: 04/03/2017
Data Release Frequency: Semi-Annually

Local Lists of Landfill / Solid Waste Disposal Sites

WMUDS/SWAT: Waste Management Unit Database

Waste Management Unit Database System. WMUDS is used by the State Water Resources Control Board staff and the Regional Water Quality Control Boards for program tracking and inventory of waste management units. WMUDS is composed of the following databases: Facility Information, Scheduled Inspections Information, Waste Management Unit Information, SWAT Program Information, SWAT Report Summary Information, SWAT Report Summary Data, Chapter 15 (formerly Subchapter 15) Information, Chapter 15 Monitoring Parameters, TPCA Program Information, RCRA Program Information, Closure Information, and Interested Parties Information.

Date of Government Version: 04/01/2000
Date Data Arrived at EDR: 04/10/2000
Date Made Active in Reports: 05/10/2000
Number of Days to Update: 30

Source: State Water Resources Control Board
Telephone: 916-227-4448
Last EDR Contact: 11/07/2016
Next Scheduled EDR Contact: 02/20/2017
Data Release Frequency: No Update Planned

SWRCY: Recycler Database

A listing of recycling facilities in California.

Date of Government Version: 09/12/2016
Date Data Arrived at EDR: 09/14/2016
Date Made Active in Reports: 10/14/2016
Number of Days to Update: 30

Source: Department of Conservation
Telephone: 916-323-3836
Last EDR Contact: 12/14/2016
Next Scheduled EDR Contact: 03/27/2017
Data Release Frequency: Quarterly

HAULERS: Registered Waste Tire Haulers Listing

A listing of registered waste tire haulers.

GOVERNMENT RECORDS SEARCHED / DATA CURRENCY TRACKING

Date of Government Version: 08/25/2016
Date Data Arrived at EDR: 08/26/2016
Date Made Active in Reports: 10/14/2016
Number of Days to Update: 49

Source: Integrated Waste Management Board
Telephone: 916-341-6422
Last EDR Contact: 11/11/2016
Next Scheduled EDR Contact: 02/27/2017
Data Release Frequency: Varies

INDIAN ODI: Report on the Status of Open Dumps on Indian Lands

Location of open dumps on Indian land.

Date of Government Version: 12/31/1998
Date Data Arrived at EDR: 12/03/2007
Date Made Active in Reports: 01/24/2008
Number of Days to Update: 52

Source: Environmental Protection Agency
Telephone: 703-308-8245
Last EDR Contact: 10/31/2016
Next Scheduled EDR Contact: 02/13/2017
Data Release Frequency: Varies

ODI: Open Dump Inventory

An open dump is defined as a disposal facility that does not comply with one or more of the Part 257 or Part 258 Subtitle D Criteria.

Date of Government Version: 06/30/1985
Date Data Arrived at EDR: 08/09/2004
Date Made Active in Reports: 09/17/2004
Number of Days to Update: 39

Source: Environmental Protection Agency
Telephone: 800-424-9346
Last EDR Contact: 06/09/2004
Next Scheduled EDR Contact: N/A
Data Release Frequency: No Update Planned

DEBRIS REGION 9: Torres Martinez Reservation Illegal Dump Site Locations

A listing of illegal dump sites location on the Torres Martinez Indian Reservation located in eastern Riverside County and northern Imperial County, California.

Date of Government Version: 01/12/2009
Date Data Arrived at EDR: 05/07/2009
Date Made Active in Reports: 09/21/2009
Number of Days to Update: 137

Source: EPA, Region 9
Telephone: 415-947-4219
Last EDR Contact: 10/24/2016
Next Scheduled EDR Contact: 02/06/2017
Data Release Frequency: No Update Planned

IHS OPEN DUMPS: Open Dumps on Indian Land

A listing of all open dumps located on Indian Land in the United States.

Date of Government Version: 04/01/2014
Date Data Arrived at EDR: 08/06/2014
Date Made Active in Reports: 01/29/2015
Number of Days to Update: 176

Source: Department of Health & Human Services, Indian Health Service
Telephone: 301-443-1452
Last EDR Contact: 11/04/2016
Next Scheduled EDR Contact: 02/13/2017
Data Release Frequency: Varies

Local Lists of Hazardous waste / Contaminated Sites

US HIST CDL: National Clandestine Laboratory Register

A listing of clandestine drug lab locations that have been removed from the DEAs National Clandestine Laboratory Register.

Date of Government Version: 08/31/2016
Date Data Arrived at EDR: 09/06/2016
Date Made Active in Reports: 09/23/2016
Number of Days to Update: 17

Source: Drug Enforcement Administration
Telephone: 202-307-1000
Last EDR Contact: 08/31/2016
Next Scheduled EDR Contact: 10/10/2016
Data Release Frequency: No Update Planned

HIST CAL-SITES: Calsites Database

The Calsites database contains potential or confirmed hazardous substance release properties. In 1996, California EPA reevaluated and significantly reduced the number of sites in the Calsites database. No longer updated by the state agency. It has been replaced by ENVIROSTOR.

GOVERNMENT RECORDS SEARCHED / DATA CURRENCY TRACKING

Date of Government Version: 08/08/2005
Date Data Arrived at EDR: 08/03/2006
Date Made Active in Reports: 08/24/2006
Number of Days to Update: 21

Source: Department of Toxic Substance Control
Telephone: 916-323-3400
Last EDR Contact: 02/23/2009
Next Scheduled EDR Contact: 05/25/2009
Data Release Frequency: No Update Planned

SCH: School Property Evaluation Program

This category contains proposed and existing school sites that are being evaluated by DTSC for possible hazardous materials contamination. In some cases, these properties may be listed in the CalSites category depending on the level of threat to public health and safety or the environment they pose.

Date of Government Version: 08/01/2016
Date Data Arrived at EDR: 08/02/2016
Date Made Active in Reports: 10/05/2016
Number of Days to Update: 64

Source: Department of Toxic Substances Control
Telephone: 916-323-3400
Last EDR Contact: 11/01/2016
Next Scheduled EDR Contact: 02/13/2017
Data Release Frequency: Quarterly

CDL: Clandestine Drug Labs

A listing of drug lab locations. Listing of a location in this database does not indicate that any illegal drug lab materials were or were not present there, and does not constitute a determination that the location either requires or does not require additional cleanup work.

Date of Government Version: 08/31/2016
Date Data Arrived at EDR: 11/18/2016
Date Made Active in Reports: 12/22/2016
Number of Days to Update: 34

Source: Department of Toxic Substances Control
Telephone: 916-255-6504
Last EDR Contact: 11/07/2016
Next Scheduled EDR Contact: 01/23/2017
Data Release Frequency: Varies

TOXIC PITS: Toxic Pits Cleanup Act Sites

Toxic PITS Cleanup Act Sites. TOXIC PITS identifies sites suspected of containing hazardous substances where cleanup has not yet been completed.

Date of Government Version: 07/01/1995
Date Data Arrived at EDR: 08/30/1995
Date Made Active in Reports: 09/26/1995
Number of Days to Update: 27

Source: State Water Resources Control Board
Telephone: 916-227-4364
Last EDR Contact: 01/26/2009
Next Scheduled EDR Contact: 04/27/2009
Data Release Frequency: No Update Planned

US CDL: Clandestine Drug Labs

A listing of clandestine drug lab locations. The U.S. Department of Justice ("the Department") provides this web site as a public service. It contains addresses of some locations where law enforcement agencies reported they found chemicals or other items that indicated the presence of either clandestine drug laboratories or dumpsites. In most cases, the source of the entries is not the Department, and the Department has not verified the entry and does not guarantee its accuracy. Members of the public must verify the accuracy of all entries by, for example, contacting local law enforcement and local health departments.

Date of Government Version: 08/30/2016
Date Data Arrived at EDR: 09/06/2016
Date Made Active in Reports: 09/23/2016
Number of Days to Update: 17

Source: Drug Enforcement Administration
Telephone: 202-307-1000
Last EDR Contact: 11/29/2016
Next Scheduled EDR Contact: 03/13/2017
Data Release Frequency: Quarterly

Local Lists of Registered Storage Tanks

SWEEPS UST: SWEEPS UST Listing

Statewide Environmental Evaluation and Planning System. This underground storage tank listing was updated and maintained by a company contacted by the SWRCB in the early 1990's. The listing is no longer updated or maintained. The local agency is the contact for more information on a site on the SWEEPS list.

GOVERNMENT RECORDS SEARCHED / DATA CURRENCY TRACKING

Date of Government Version: 06/01/1994
Date Data Arrived at EDR: 07/07/2005
Date Made Active in Reports: 08/11/2005
Number of Days to Update: 35

Source: State Water Resources Control Board
Telephone: N/A
Last EDR Contact: 06/03/2005
Next Scheduled EDR Contact: N/A
Data Release Frequency: No Update Planned

UST MENDOCINO: Mendocino County UST Database

A listing of underground storage tank locations in Mendocino County.

Date of Government Version: 09/22/2016
Date Data Arrived at EDR: 09/27/2016
Date Made Active in Reports: 10/20/2016
Number of Days to Update: 23

Source: Department of Public Health
Telephone: 707-463-4466
Last EDR Contact: 11/28/2016
Next Scheduled EDR Contact: 03/13/2017
Data Release Frequency: Annually

HIST UST: Hazardous Substance Storage Container Database

The Hazardous Substance Storage Container Database is a historical listing of UST sites. Refer to local/county source for current data.

Date of Government Version: 10/15/1990
Date Data Arrived at EDR: 01/25/1991
Date Made Active in Reports: 02/12/1991
Number of Days to Update: 18

Source: State Water Resources Control Board
Telephone: 916-341-5851
Last EDR Contact: 07/26/2001
Next Scheduled EDR Contact: N/A
Data Release Frequency: No Update Planned

CA FID UST: Facility Inventory Database

The Facility Inventory Database (FID) contains a historical listing of active and inactive underground storage tank locations from the State Water Resource Control Board. Refer to local/county source for current data.

Date of Government Version: 10/31/1994
Date Data Arrived at EDR: 09/05/1995
Date Made Active in Reports: 09/29/1995
Number of Days to Update: 24

Source: California Environmental Protection Agency
Telephone: 916-341-5851
Last EDR Contact: 12/28/1998
Next Scheduled EDR Contact: N/A
Data Release Frequency: No Update Planned

Local Land Records

LIENS: Environmental Liens Listing

A listing of property locations with environmental liens for California where DTSC is a lien holder.

Date of Government Version: 08/25/2016
Date Data Arrived at EDR: 09/06/2016
Date Made Active in Reports: 10/14/2016
Number of Days to Update: 38

Source: Department of Toxic Substances Control
Telephone: 916-323-3400
Last EDR Contact: 12/02/2016
Next Scheduled EDR Contact: 03/20/2017
Data Release Frequency: Varies

LIENS 2: CERCLA Lien Information

A Federal CERCLA ('Superfund') lien can exist by operation of law at any site or property at which EPA has spent Superfund monies. These monies are spent to investigate and address releases and threatened releases of contamination. CERCLIS provides information as to the identity of these sites and properties.

Date of Government Version: 02/18/2014
Date Data Arrived at EDR: 03/18/2014
Date Made Active in Reports: 04/24/2014
Number of Days to Update: 37

Source: Environmental Protection Agency
Telephone: 202-564-6023
Last EDR Contact: 10/28/2016
Next Scheduled EDR Contact: 02/06/2017
Data Release Frequency: Varies

DEED: Deed Restriction Listing

GOVERNMENT RECORDS SEARCHED / DATA CURRENCY TRACKING

Site Mitigation and Brownfields Reuse Program Facility Sites with Deed Restrictions & Hazardous Waste Management Program Facility Sites with Deed / Land Use Restriction. The DTSC Site Mitigation and Brownfields Reuse Program (SMBRP) list includes sites cleaned up under the program's oversight and generally does not include current or former hazardous waste facilities that required a hazardous waste facility permit. The list represents deed restrictions that are active. Some sites have multiple deed restrictions. The DTSC Hazardous Waste Management Program (HWMP) has developed a list of current or former hazardous waste facilities that have a recorded land use restriction at the local county recorder's office. The land use restrictions on this list were required by the DTSC HWMP as a result of the presence of hazardous substances that remain on site after the facility (or part of the facility) has been closed or cleaned up. The types of land use restriction include deed notice, deed restriction, or a land use restriction that binds current and future owners.

Date of Government Version: 09/06/2016	Source: DTSC and SWRCB
Date Data Arrived at EDR: 09/07/2016	Telephone: 916-323-3400
Date Made Active in Reports: 10/14/2016	Last EDR Contact: 12/06/2016
Number of Days to Update: 37	Next Scheduled EDR Contact: 03/20/2017
	Data Release Frequency: Semi-Annually

Records of Emergency Release Reports

HMIRS: Hazardous Materials Information Reporting System

Hazardous Materials Incident Report System. HMIRS contains hazardous material spill incidents reported to DOT.

Date of Government Version: 06/27/2016	Source: U.S. Department of Transportation
Date Data Arrived at EDR: 06/28/2016	Telephone: 202-366-4555
Date Made Active in Reports: 09/23/2016	Last EDR Contact: 12/28/2016
Number of Days to Update: 87	Next Scheduled EDR Contact: 04/10/2017
	Data Release Frequency: Annually

CHMIRS: California Hazardous Material Incident Report System

California Hazardous Material Incident Reporting System. CHMIRS contains information on reported hazardous material incidents (accidental releases or spills).

Date of Government Version: 06/03/2016	Source: Office of Emergency Services
Date Data Arrived at EDR: 07/26/2016	Telephone: 916-845-8400
Date Made Active in Reports: 09/23/2016	Last EDR Contact: 10/26/2016
Number of Days to Update: 59	Next Scheduled EDR Contact: 02/06/2017
	Data Release Frequency: Varies

LDS: Land Disposal Sites Listing

Land Disposal sites (Landfills) included in GeoTracker. GeoTracker is the Water Boards data management system for sites that impact, or have the potential to impact, water quality in California, with emphasis on groundwater.

Date of Government Version: 09/12/2016	Source: State Water Quality Control Board
Date Data Arrived at EDR: 09/13/2016	Telephone: 866-480-1028
Date Made Active in Reports: 10/14/2016	Last EDR Contact: 12/14/2016
Number of Days to Update: 31	Next Scheduled EDR Contact: 03/27/2017
	Data Release Frequency: Quarterly

MCS: Military Cleanup Sites Listing

Military sites (consisting of: Military UST sites; Military Privatized sites; and Military Cleanup sites [formerly known as DoD non UST]) included in GeoTracker. GeoTracker is the Water Boards data management system for sites that impact, or have the potential to impact, water quality in California, with emphasis on groundwater.

Date of Government Version: 09/12/2016	Source: State Water Resources Control Board
Date Data Arrived at EDR: 09/13/2016	Telephone: 866-480-1028
Date Made Active in Reports: 10/14/2016	Last EDR Contact: 12/14/2016
Number of Days to Update: 31	Next Scheduled EDR Contact: 03/27/2017
	Data Release Frequency: Quarterly

GOVERNMENT RECORDS SEARCHED / DATA CURRENCY TRACKING

SPILLS 90: SPILLS90 data from FirstSearch

Spills 90 includes those spill and release records available exclusively from FirstSearch databases. Typically, they may include chemical, oil and/or hazardous substance spills recorded after 1990. Duplicate records that are already included in EDR incident and release records are not included in Spills 90.

Date of Government Version: 06/06/2012	Source: FirstSearch
Date Data Arrived at EDR: 01/03/2013	Telephone: N/A
Date Made Active in Reports: 02/22/2013	Last EDR Contact: 01/03/2013
Number of Days to Update: 50	Next Scheduled EDR Contact: N/A
	Data Release Frequency: No Update Planned

Other Ascertainable Records

RCRA NonGen / NLR: RCRA - Non Generators / No Longer Regulated

RCRAInfo is EPA's comprehensive information system, providing access to data supporting the Resource Conservation and Recovery Act (RCRA) of 1976 and the Hazardous and Solid Waste Amendments (HSWA) of 1984. The database includes selective information on sites which generate, transport, store, treat and/or dispose of hazardous waste as defined by the Resource Conservation and Recovery Act (RCRA). Non-Generators do not presently generate hazardous waste.

Date of Government Version: 09/12/2016	Source: Environmental Protection Agency
Date Data Arrived at EDR: 09/28/2016	Telephone: (415) 495-8895
Date Made Active in Reports: 01/06/2017	Last EDR Contact: 12/28/2016
Number of Days to Update: 100	Next Scheduled EDR Contact: 04/10/2017
	Data Release Frequency: Varies

FUDS: Formerly Used Defense Sites

The listing includes locations of Formerly Used Defense Sites properties where the US Army Corps of Engineers is actively working or will take necessary cleanup actions.

Date of Government Version: 01/31/2015	Source: U.S. Army Corps of Engineers
Date Data Arrived at EDR: 07/08/2015	Telephone: 202-528-4285
Date Made Active in Reports: 10/13/2015	Last EDR Contact: 12/08/2016
Number of Days to Update: 97	Next Scheduled EDR Contact: 03/20/2017
	Data Release Frequency: Varies

DOD: Department of Defense Sites

This data set consists of federally owned or administered lands, administered by the Department of Defense, that have any area equal to or greater than 640 acres of the United States, Puerto Rico, and the U.S. Virgin Islands.

Date of Government Version: 12/31/2005	Source: USGS
Date Data Arrived at EDR: 11/10/2006	Telephone: 888-275-8747
Date Made Active in Reports: 01/11/2007	Last EDR Contact: 10/14/2016
Number of Days to Update: 62	Next Scheduled EDR Contact: 01/23/2017
	Data Release Frequency: Semi-Annually

FEDLAND: Federal and Indian Lands

Federally and Indian administrated lands of the United States. Lands included are administrated by: Army Corps of Engineers, Bureau of Reclamation, National Wild and Scenic River, National Wildlife Refuge, Public Domain Land, Wilderness, Wilderness Study Area, Wildlife Management Area, Bureau of Indian Affairs, Bureau of Land Management, Department of Justice, Forest Service, Fish and Wildlife Service, National Park Service.

Date of Government Version: 12/31/2005	Source: U.S. Geological Survey
Date Data Arrived at EDR: 02/06/2006	Telephone: 888-275-8747
Date Made Active in Reports: 01/11/2007	Last EDR Contact: 10/14/2016
Number of Days to Update: 339	Next Scheduled EDR Contact: 01/23/2017
	Data Release Frequency: N/A

SCRD DRYCLEANERS: State Coalition for Remediation of Drycleaners Listing

The State Coalition for Remediation of Drycleaners was established in 1998, with support from the U.S. EPA Office of Superfund Remediation and Technology Innovation. It is comprised of representatives of states with established drycleaner remediation programs. Currently the member states are Alabama, Connecticut, Florida, Illinois, Kansas, Minnesota, Missouri, North Carolina, Oregon, South Carolina, Tennessee, Texas, and Wisconsin.

GOVERNMENT RECORDS SEARCHED / DATA CURRENCY TRACKING

Date of Government Version: 03/07/2011
Date Data Arrived at EDR: 03/09/2011
Date Made Active in Reports: 05/02/2011
Number of Days to Update: 54

Source: Environmental Protection Agency
Telephone: 615-532-8599
Last EDR Contact: 11/17/2016
Next Scheduled EDR Contact: 11/28/2016
Data Release Frequency: Varies

US FIN ASSUR: Financial Assurance Information

All owners and operators of facilities that treat, store, or dispose of hazardous waste are required to provide proof that they will have sufficient funds to pay for the clean up, closure, and post-closure care of their facilities.

Date of Government Version: 07/12/2016
Date Data Arrived at EDR: 08/17/2016
Date Made Active in Reports: 10/21/2016
Number of Days to Update: 65

Source: Environmental Protection Agency
Telephone: 202-566-1917
Last EDR Contact: 11/16/2016
Next Scheduled EDR Contact: 02/27/2017
Data Release Frequency: Quarterly

EPA WATCH LIST: EPA WATCH LIST

EPA maintains a "Watch List" to facilitate dialogue between EPA, state and local environmental agencies on enforcement matters relating to facilities with alleged violations identified as either significant or high priority. Being on the Watch List does not mean that the facility has actually violated the law only that an investigation by EPA or a state or local environmental agency has led those organizations to allege that an unproven violation has in fact occurred. Being on the Watch List does not represent a higher level of concern regarding the alleged violations that were detected, but instead indicates cases requiring additional dialogue between EPA, state and local agencies - primarily because of the length of time the alleged violation has gone unaddressed or unresolved.

Date of Government Version: 08/30/2013
Date Data Arrived at EDR: 03/21/2014
Date Made Active in Reports: 06/17/2014
Number of Days to Update: 88

Source: Environmental Protection Agency
Telephone: 617-520-3000
Last EDR Contact: 11/08/2016
Next Scheduled EDR Contact: 02/20/2017
Data Release Frequency: Quarterly

2020 COR ACTION: 2020 Corrective Action Program List

The EPA has set ambitious goals for the RCRA Corrective Action program by creating the 2020 Corrective Action Universe. This RCRA cleanup baseline includes facilities expected to need corrective action. The 2020 universe contains a wide variety of sites. Some properties are heavily contaminated while others were contaminated but have since been cleaned up. Still others have not been fully investigated yet, and may require little or no remediation. Inclusion in the 2020 Universe does not necessarily imply failure on the part of a facility to meet its RCRA obligations.

Date of Government Version: 04/22/2013
Date Data Arrived at EDR: 03/03/2015
Date Made Active in Reports: 03/09/2015
Number of Days to Update: 6

Source: Environmental Protection Agency
Telephone: 703-308-4044
Last EDR Contact: 11/11/2016
Next Scheduled EDR Contact: 02/20/2017
Data Release Frequency: Varies

TSCA: Toxic Substances Control Act

Toxic Substances Control Act. TSCA identifies manufacturers and importers of chemical substances included on the TSCA Chemical Substance Inventory list. It includes data on the production volume of these substances by plant site.

Date of Government Version: 12/31/2012
Date Data Arrived at EDR: 01/15/2015
Date Made Active in Reports: 01/29/2015
Number of Days to Update: 14

Source: EPA
Telephone: 202-260-5521
Last EDR Contact: 12/23/2016
Next Scheduled EDR Contact: 04/03/2017
Data Release Frequency: Every 4 Years

TRIS: Toxic Chemical Release Inventory System

Toxic Release Inventory System. TRIS identifies facilities which release toxic chemicals to the air, water and land in reportable quantities under SARA Title III Section 313.

GOVERNMENT RECORDS SEARCHED / DATA CURRENCY TRACKING

Date of Government Version: 12/31/2014
Date Data Arrived at EDR: 11/24/2015
Date Made Active in Reports: 04/05/2016
Number of Days to Update: 133

Source: EPA
Telephone: 202-566-0250
Last EDR Contact: 11/22/2016
Next Scheduled EDR Contact: 03/06/2017
Data Release Frequency: Annually

SSTS: Section 7 Tracking Systems

Section 7 of the Federal Insecticide, Fungicide and Rodenticide Act, as amended (92 Stat. 829) requires all registered pesticide-producing establishments to submit a report to the Environmental Protection Agency by March 1st each year. Each establishment must report the types and amounts of pesticides, active ingredients and devices being produced, and those having been produced and sold or distributed in the past year.

Date of Government Version: 12/31/2009
Date Data Arrived at EDR: 12/10/2010
Date Made Active in Reports: 02/25/2011
Number of Days to Update: 77

Source: EPA
Telephone: 202-564-4203
Last EDR Contact: 10/24/2016
Next Scheduled EDR Contact: 02/06/2017
Data Release Frequency: Annually

ROD: Records Of Decision

Record of Decision. ROD documents mandate a permanent remedy at an NPL (Superfund) site containing technical and health information to aid in the cleanup.

Date of Government Version: 11/25/2013
Date Data Arrived at EDR: 12/12/2013
Date Made Active in Reports: 02/24/2014
Number of Days to Update: 74

Source: EPA
Telephone: 703-416-0223
Last EDR Contact: 12/06/2016
Next Scheduled EDR Contact: 03/20/2017
Data Release Frequency: Annually

RMP: Risk Management Plans

When Congress passed the Clean Air Act Amendments of 1990, it required EPA to publish regulations and guidance for chemical accident prevention at facilities using extremely hazardous substances. The Risk Management Program Rule (RMP Rule) was written to implement Section 112(r) of these amendments. The rule, which built upon existing industry codes and standards, requires companies of all sizes that use certain flammable and toxic substances to develop a Risk Management Program, which includes a(n): Hazard assessment that details the potential effects of an accidental release, an accident history of the last five years, and an evaluation of worst-case and alternative accidental releases; Prevention program that includes safety precautions and maintenance, monitoring, and employee training measures; and Emergency response program that spells out emergency health care, employee training measures and procedures for informing the public and response agencies (e.g the fire department) should an accident occur.

Date of Government Version: 08/01/2016
Date Data Arrived at EDR: 08/22/2016
Date Made Active in Reports: 11/11/2016
Number of Days to Update: 81

Source: Environmental Protection Agency
Telephone: 202-564-8600
Last EDR Contact: 11/18/2016
Next Scheduled EDR Contact: 02/06/2017
Data Release Frequency: Varies

RAATS: RCRA Administrative Action Tracking System

RCRA Administration Action Tracking System. RAATS contains records based on enforcement actions issued under RCRA pertaining to major violators and includes administrative and civil actions brought by the EPA. For administration actions after September 30, 1995, data entry in the RAATS database was discontinued. EPA will retain a copy of the database for historical records. It was necessary to terminate RAATS because a decrease in agency resources made it impossible to continue to update the information contained in the database.

Date of Government Version: 04/17/1995
Date Data Arrived at EDR: 07/03/1995
Date Made Active in Reports: 08/07/1995
Number of Days to Update: 35

Source: EPA
Telephone: 202-564-4104
Last EDR Contact: 06/02/2008
Next Scheduled EDR Contact: 09/01/2008
Data Release Frequency: No Update Planned

GOVERNMENT RECORDS SEARCHED / DATA CURRENCY TRACKING

PRP: Potentially Responsible Parties

A listing of verified Potentially Responsible Parties

Date of Government Version: 10/25/2013	Source: EPA
Date Data Arrived at EDR: 10/17/2014	Telephone: 202-564-6023
Date Made Active in Reports: 10/20/2014	Last EDR Contact: 11/07/2016
Number of Days to Update: 3	Next Scheduled EDR Contact: 02/20/2017
	Data Release Frequency: Quarterly

PADS: PCB Activity Database System

PCB Activity Database. PADS Identifies generators, transporters, commercial storers and/or brokers and disposers of PCB's who are required to notify the EPA of such activities.

Date of Government Version: 01/20/2016	Source: EPA
Date Data Arrived at EDR: 04/28/2016	Telephone: 202-566-0500
Date Made Active in Reports: 09/02/2016	Last EDR Contact: 10/14/2016
Number of Days to Update: 127	Next Scheduled EDR Contact: 01/23/2017
	Data Release Frequency: Annually

ICIS: Integrated Compliance Information System

The Integrated Compliance Information System (ICIS) supports the information needs of the national enforcement and compliance program as well as the unique needs of the National Pollutant Discharge Elimination System (NPDES) program.

Date of Government Version: 07/27/2016	Source: Environmental Protection Agency
Date Data Arrived at EDR: 08/05/2016	Telephone: 202-564-5088
Date Made Active in Reports: 10/21/2016	Last EDR Contact: 10/11/2016
Number of Days to Update: 77	Next Scheduled EDR Contact: 01/23/2017
	Data Release Frequency: Quarterly

FTTS: FIFRA/ TSCA Tracking System - FIFRA (Federal Insecticide, Fungicide, & Rodenticide Act)/TSCA (Toxic Substances Control Act)

FTTS tracks administrative cases and pesticide enforcement actions and compliance activities related to FIFRA, TSCA and EPCRA (Emergency Planning and Community Right-to-Know Act). To maintain currency, EDR contacts the Agency on a quarterly basis.

Date of Government Version: 04/09/2009	Source: EPA/Office of Prevention, Pesticides and Toxic Substances
Date Data Arrived at EDR: 04/16/2009	Telephone: 202-566-1667
Date Made Active in Reports: 05/11/2009	Last EDR Contact: 11/17/2016
Number of Days to Update: 25	Next Scheduled EDR Contact: 03/06/2017
	Data Release Frequency: Quarterly

FTTS INSP: FIFRA/ TSCA Tracking System - FIFRA (Federal Insecticide, Fungicide, & Rodenticide Act)/TSCA (Toxic Substances Control Act)

A listing of FIFRA/TSCA Tracking System (FTTS) inspections and enforcements.

Date of Government Version: 04/09/2009	Source: EPA
Date Data Arrived at EDR: 04/16/2009	Telephone: 202-566-1667
Date Made Active in Reports: 05/11/2009	Last EDR Contact: 11/17/2016
Number of Days to Update: 25	Next Scheduled EDR Contact: 03/06/2017
	Data Release Frequency: Quarterly

MLTS: Material Licensing Tracking System

MLTS is maintained by the Nuclear Regulatory Commission and contains a list of approximately 8,100 sites which possess or use radioactive materials and which are subject to NRC licensing requirements. To maintain currency, EDR contacts the Agency on a quarterly basis.

Date of Government Version: 08/30/2016	Source: Nuclear Regulatory Commission
Date Data Arrived at EDR: 09/08/2016	Telephone: 301-415-7169
Date Made Active in Reports: 10/21/2016	Last EDR Contact: 11/07/2016
Number of Days to Update: 43	Next Scheduled EDR Contact: 02/20/2017
	Data Release Frequency: Quarterly

GOVERNMENT RECORDS SEARCHED / DATA CURRENCY TRACKING

COAL ASH DOE: Steam-Electric Plant Operation Data

A listing of power plants that store ash in surface ponds.

Date of Government Version: 12/31/2005	Source: Department of Energy
Date Data Arrived at EDR: 08/07/2009	Telephone: 202-586-8719
Date Made Active in Reports: 10/22/2009	Last EDR Contact: 12/06/2016
Number of Days to Update: 76	Next Scheduled EDR Contact: 03/20/2017
	Data Release Frequency: Varies

COAL ASH EPA: Coal Combustion Residues Surface Impoundments List

A listing of coal combustion residues surface impoundments with high hazard potential ratings.

Date of Government Version: 07/01/2014	Source: Environmental Protection Agency
Date Data Arrived at EDR: 09/10/2014	Telephone: N/A
Date Made Active in Reports: 10/20/2014	Last EDR Contact: 12/06/2016
Number of Days to Update: 40	Next Scheduled EDR Contact: 03/20/2017
	Data Release Frequency: Varies

PCB TRANSFORMER: PCB Transformer Registration Database

The database of PCB transformer registrations that includes all PCB registration submittals.

Date of Government Version: 02/01/2011	Source: Environmental Protection Agency
Date Data Arrived at EDR: 10/19/2011	Telephone: 202-566-0517
Date Made Active in Reports: 01/10/2012	Last EDR Contact: 10/28/2016
Number of Days to Update: 83	Next Scheduled EDR Contact: 02/06/2017
	Data Release Frequency: Varies

RADINFO: Radiation Information Database

The Radiation Information Database (RADINFO) contains information about facilities that are regulated by U.S. Environmental Protection Agency (EPA) regulations for radiation and radioactivity.

Date of Government Version: 10/03/2016	Source: Environmental Protection Agency
Date Data Arrived at EDR: 10/05/2016	Telephone: 202-343-9775
Date Made Active in Reports: 10/21/2016	Last EDR Contact: 01/06/2017
Number of Days to Update: 16	Next Scheduled EDR Contact: 04/17/2017
	Data Release Frequency: Quarterly

HIST FTTS: FIFRA/TSCA Tracking System Administrative Case Listing

A complete administrative case listing from the FIFRA/TSCA Tracking System (FTTS) for all ten EPA regions. The information was obtained from the National Compliance Database (NCDB). NCDB supports the implementation of FIFRA (Federal Insecticide, Fungicide, and Rodenticide Act) and TSCA (Toxic Substances Control Act). Some EPA regions are now closing out records. Because of that, and the fact that some EPA regions are not providing EPA Headquarters with updated records, it was decided to create a HIST FTTS database. It included records that may not be included in the newer FTTS database updates. This database is no longer updated.

Date of Government Version: 10/19/2006	Source: Environmental Protection Agency
Date Data Arrived at EDR: 03/01/2007	Telephone: 202-564-2501
Date Made Active in Reports: 04/10/2007	Last EDR Contact: 12/17/2007
Number of Days to Update: 40	Next Scheduled EDR Contact: 03/17/2008
	Data Release Frequency: No Update Planned

HIST FTTS INSP: FIFRA/TSCA Tracking System Inspection & Enforcement Case Listing

A complete inspection and enforcement case listing from the FIFRA/TSCA Tracking System (FTTS) for all ten EPA regions. The information was obtained from the National Compliance Database (NCDB). NCDB supports the implementation of FIFRA (Federal Insecticide, Fungicide, and Rodenticide Act) and TSCA (Toxic Substances Control Act). Some EPA regions are now closing out records. Because of that, and the fact that some EPA regions are not providing EPA Headquarters with updated records, it was decided to create a HIST FTTS database. It included records that may not be included in the newer FTTS database updates. This database is no longer updated.

GOVERNMENT RECORDS SEARCHED / DATA CURRENCY TRACKING

Date of Government Version: 10/19/2006
Date Data Arrived at EDR: 03/01/2007
Date Made Active in Reports: 04/10/2007
Number of Days to Update: 40

Source: Environmental Protection Agency
Telephone: 202-564-2501
Last EDR Contact: 12/17/2008
Next Scheduled EDR Contact: 03/17/2008
Data Release Frequency: No Update Planned

DOT OPS: Incident and Accident Data

Department of Transportation, Office of Pipeline Safety Incident and Accident data.

Date of Government Version: 07/31/2012
Date Data Arrived at EDR: 08/07/2012
Date Made Active in Reports: 09/18/2012
Number of Days to Update: 42

Source: Department of Transportation, Office of Pipeline Safety
Telephone: 202-366-4595
Last EDR Contact: 11/02/2016
Next Scheduled EDR Contact: 02/13/2017
Data Release Frequency: Varies

CONSENT: Superfund (CERCLA) Consent Decrees

Major legal settlements that establish responsibility and standards for cleanup at NPL (Superfund) sites. Released periodically by United States District Courts after settlement by parties to litigation matters.

Date of Government Version: 03/31/2016
Date Data Arrived at EDR: 08/01/2016
Date Made Active in Reports: 09/23/2016
Number of Days to Update: 53

Source: Department of Justice, Consent Decree Library
Telephone: Varies
Last EDR Contact: 12/30/2016
Next Scheduled EDR Contact: 04/10/2017
Data Release Frequency: Varies

BRS: Biennial Reporting System

The Biennial Reporting System is a national system administered by the EPA that collects data on the generation and management of hazardous waste. BRS captures detailed data from two groups: Large Quantity Generators (LQG) and Treatment, Storage, and Disposal Facilities.

Date of Government Version: 12/31/2013
Date Data Arrived at EDR: 02/24/2015
Date Made Active in Reports: 09/30/2015
Number of Days to Update: 218

Source: EPA/NTIS
Telephone: 800-424-9346
Last EDR Contact: 11/23/2016
Next Scheduled EDR Contact: 03/06/2017
Data Release Frequency: Biennially

INDIAN RESERV: Indian Reservations

This map layer portrays Indian administered lands of the United States that have any area equal to or greater than 640 acres.

Date of Government Version: 12/31/2005
Date Data Arrived at EDR: 12/08/2006
Date Made Active in Reports: 01/11/2007
Number of Days to Update: 34

Source: USGS
Telephone: 202-208-3710
Last EDR Contact: 10/14/2016
Next Scheduled EDR Contact: 01/23/2017
Data Release Frequency: Semi-Annually

FUSRAP: Formerly Utilized Sites Remedial Action Program

DOE established the Formerly Utilized Sites Remedial Action Program (FUSRAP) in 1974 to remediate sites where radioactive contamination remained from Manhattan Project and early U.S. Atomic Energy Commission (AEC) operations.

Date of Government Version: 07/21/2016
Date Data Arrived at EDR: 07/26/2016
Date Made Active in Reports: 09/23/2016
Number of Days to Update: 59

Source: Department of Energy
Telephone: 202-586-3559
Last EDR Contact: 11/08/2016
Next Scheduled EDR Contact: 02/20/2017
Data Release Frequency: Varies

UMTRA: Uranium Mill Tailings Sites

Uranium ore was mined by private companies for federal government use in national defense programs. When the mills shut down, large piles of the sand-like material (mill tailings) remain after uranium has been extracted from the ore. Levels of human exposure to radioactive materials from the piles are low; however, in some cases tailings were used as construction materials before the potential health hazards of the tailings were recognized.

GOVERNMENT RECORDS SEARCHED / DATA CURRENCY TRACKING

Date of Government Version: 09/14/2010
Date Data Arrived at EDR: 10/07/2011
Date Made Active in Reports: 03/01/2012
Number of Days to Update: 146

Source: Department of Energy
Telephone: 505-845-0011
Last EDR Contact: 09/09/2016
Next Scheduled EDR Contact: 12/05/2016
Data Release Frequency: Varies

LEAD SMELTER 1: Lead Smelter Sites

A listing of former lead smelter site locations.

Date of Government Version: 03/07/2016
Date Data Arrived at EDR: 04/07/2016
Date Made Active in Reports: 09/02/2016
Number of Days to Update: 148

Source: Environmental Protection Agency
Telephone: 703-603-8787
Last EDR Contact: 01/05/2017
Next Scheduled EDR Contact: 04/17/2017
Data Release Frequency: Varies

LEAD SMELTER 2: Lead Smelter Sites

A list of several hundred sites in the U.S. where secondary lead smelting was done from 1931 and 1964. These sites may pose a threat to public health through ingestion or inhalation of contaminated soil or dust.

Date of Government Version: 04/05/2001
Date Data Arrived at EDR: 10/27/2010
Date Made Active in Reports: 12/02/2010
Number of Days to Update: 36

Source: American Journal of Public Health
Telephone: 703-305-6451
Last EDR Contact: 12/02/2009
Next Scheduled EDR Contact: N/A
Data Release Frequency: No Update Planned

US AIRS (AFS): Aerometric Information Retrieval System Facility Subsystem (AFS)

The database is a sub-system of Aerometric Information Retrieval System (AIRS). AFS contains compliance data on air pollution point sources regulated by the U.S. EPA and/or state and local air regulatory agencies. This information comes from source reports by various stationary sources of air pollution, such as electric power plants, steel mills, factories, and universities, and provides information about the air pollutants they produce. Action, air program, air program pollutant, and general level plant data. It is used to track emissions and compliance data from industrial plants.

Date of Government Version: 06/30/2016
Date Data Arrived at EDR: 07/25/2016
Date Made Active in Reports: 10/21/2016
Number of Days to Update: 88

Source: EPA
Telephone: 202-564-2496
Last EDR Contact: 12/22/2016
Next Scheduled EDR Contact: 04/10/2017
Data Release Frequency: Annually

US AIRS MINOR: Air Facility System Data

A listing of minor source facilities.

Date of Government Version: 06/30/2016
Date Data Arrived at EDR: 07/25/2016
Date Made Active in Reports: 10/21/2016
Number of Days to Update: 88

Source: EPA
Telephone: 202-564-2496
Last EDR Contact: 12/22/2016
Next Scheduled EDR Contact: 04/10/2017
Data Release Frequency: Annually

US MINES: Mines Master Index File

Contains all mine identification numbers issued for mines active or opened since 1971. The data also includes violation information.

Date of Government Version: 08/05/2016
Date Data Arrived at EDR: 09/01/2016
Date Made Active in Reports: 09/23/2016
Number of Days to Update: 22

Source: Department of Labor, Mine Safety and Health Administration
Telephone: 303-231-5959
Last EDR Contact: 12/01/2016
Next Scheduled EDR Contact: 03/13/2017
Data Release Frequency: Semi-Annually

US MINES 2: Ferrous and Nonferrous Metal Mines Database Listing

This map layer includes ferrous (ferrous metal mines are facilities that extract ferrous metals, such as iron ore or molybdenum) and nonferrous (Nonferrous metal mines are facilities that extract nonferrous metals, such as gold, silver, copper, zinc, and lead) metal mines in the United States.

GOVERNMENT RECORDS SEARCHED / DATA CURRENCY TRACKING

Date of Government Version: 12/05/2005
Date Data Arrived at EDR: 02/29/2008
Date Made Active in Reports: 04/18/2008
Number of Days to Update: 49

Source: USGS
Telephone: 703-648-7709
Last EDR Contact: 12/12/2016
Next Scheduled EDR Contact: 03/13/2017
Data Release Frequency: Varies

US MINES 3: Active Mines & Mineral Plants Database Listing

Active Mines and Mineral Processing Plant operations for commodities monitored by the Minerals Information Team of the USGS.

Date of Government Version: 04/14/2011
Date Data Arrived at EDR: 06/08/2011
Date Made Active in Reports: 09/13/2011
Number of Days to Update: 97

Source: USGS
Telephone: 703-648-7709
Last EDR Contact: 12/02/2016
Next Scheduled EDR Contact: 03/13/2017
Data Release Frequency: Varies

FINDS: Facility Index System/Facility Registry System

Facility Index System. FINDS contains both facility information and 'pointers' to other sources that contain more detail. EDR includes the following FINDS databases in this report: PCS (Permit Compliance System), AIRS (Aerometric Information Retrieval System), DOCKET (Enforcement Docket used to manage and track information on civil judicial enforcement cases for all environmental statutes), FURS (Federal Underground Injection Control), C-DOCKET (Criminal Docket System used to track criminal enforcement actions for all environmental statutes), FFIS (Federal Facilities Information System), STATE (State Environmental Laws and Statutes), and PADS (PCB Activity Data System).

Date of Government Version: 07/15/2016
Date Data Arrived at EDR: 09/07/2016
Date Made Active in Reports: 11/11/2016
Number of Days to Update: 65

Source: EPA
Telephone: (415) 947-8000
Last EDR Contact: 12/06/2016
Next Scheduled EDR Contact: 03/20/2017
Data Release Frequency: Quarterly

UXO: Unexploded Ordnance Sites

A listing of unexploded ordnance site locations

Date of Government Version: 10/25/2015
Date Data Arrived at EDR: 01/29/2016
Date Made Active in Reports: 04/05/2016
Number of Days to Update: 67

Source: Department of Defense
Telephone: 571-373-0407
Last EDR Contact: 12/05/2016
Next Scheduled EDR Contact: 01/30/2017
Data Release Frequency: Varies

DOCKET HWC: Hazardous Waste Compliance Docket Listing

A complete list of the Federal Agency Hazardous Waste Compliance Docket Facilities.

Date of Government Version: 06/02/2016
Date Data Arrived at EDR: 06/03/2016
Date Made Active in Reports: 09/02/2016
Number of Days to Update: 91

Source: Environmental Protection Agency
Telephone: 202-564-0527
Last EDR Contact: 11/28/2016
Next Scheduled EDR Contact: 03/13/2017
Data Release Frequency: Varies

CA BOND EXP. PLAN: Bond Expenditure Plan

Department of Health Services developed a site-specific expenditure plan as the basis for an appropriation of Hazardous Substance Cleanup Bond Act funds. It is not updated.

Date of Government Version: 01/01/1989
Date Data Arrived at EDR: 07/27/1994
Date Made Active in Reports: 08/02/1994
Number of Days to Update: 6

Source: Department of Health Services
Telephone: 916-255-2118
Last EDR Contact: 05/31/1994
Next Scheduled EDR Contact: N/A
Data Release Frequency: No Update Planned

CORTESE: "Cortese" Hazardous Waste & Substances Sites List

The sites for the list are designated by the State Water Resource Control Board (LUST), the Integrated Waste Board (SWF/LS), and the Department of Toxic Substances Control (Cal-Sites).

GOVERNMENT RECORDS SEARCHED / DATA CURRENCY TRACKING

Date of Government Version: 09/26/2016
Date Data Arrived at EDR: 09/27/2016
Date Made Active in Reports: 11/18/2016
Number of Days to Update: 52

Source: CAL EPA/Office of Emergency Information
Telephone: 916-323-3400
Last EDR Contact: 12/28/2016
Next Scheduled EDR Contact: 04/10/2017
Data Release Frequency: Quarterly

DRYCLEANERS: Cleaner Facilities

A list of drycleaner related facilities that have EPA ID numbers. These are facilities with certain SIC codes: power laundries, family and commercial; garment pressing and cleaner's agents; linen supply; coin-operated laundries and cleaning; drycleaning plants, except rugs; carpet and upholster cleaning; industrial launderers; laundry and garment services.

Date of Government Version: 09/02/2016
Date Data Arrived at EDR: 09/27/2016
Date Made Active in Reports: 12/15/2016
Number of Days to Update: 79

Source: Department of Toxic Substance Control
Telephone: 916-327-4498
Last EDR Contact: 12/02/2016
Next Scheduled EDR Contact: 03/20/2017
Data Release Frequency: Annually

EMI: Emissions Inventory Data

Toxics and criteria pollutant emissions data collected by the ARB and local air pollution agencies.

Date of Government Version: 12/31/2014
Date Data Arrived at EDR: 09/23/2016
Date Made Active in Reports: 10/24/2016
Number of Days to Update: 31

Source: California Air Resources Board
Telephone: 916-322-2990
Last EDR Contact: 12/23/2016
Next Scheduled EDR Contact: 04/03/2017
Data Release Frequency: Varies

ENF: Enforcement Action Listing

A listing of Water Board Enforcement Actions. Formal is everything except Oral/Verbal Communication, Notice of Violation, Expedited Payment Letter, and Staff Enforcement Letter.

Date of Government Version: 08/22/2016
Date Data Arrived at EDR: 08/24/2016
Date Made Active in Reports: 10/05/2016
Number of Days to Update: 42

Source: State Water Resources Control Board
Telephone: 916-445-9379
Last EDR Contact: 12/02/2016
Next Scheduled EDR Contact: 02/06/2017
Data Release Frequency: Varies

Financial Assurance 1: Financial Assurance Information Listing

Financial Assurance information

Date of Government Version: 04/25/2016
Date Data Arrived at EDR: 04/29/2016
Date Made Active in Reports: 06/21/2016
Number of Days to Update: 53

Source: Department of Toxic Substances Control
Telephone: 916-255-3628
Last EDR Contact: 11/24/2016
Next Scheduled EDR Contact: 02/06/2017
Data Release Frequency: Varies

Financial Assurance 2: Financial Assurance Information Listing

A listing of financial assurance information for solid waste facilities. Financial assurance is intended to ensure that resources are available to pay for the cost of closure, post-closure care, and corrective measures if the owner or operator of a regulated facility is unable or unwilling to pay.

Date of Government Version: 08/10/2016
Date Data Arrived at EDR: 08/15/2016
Date Made Active in Reports: 10/05/2016
Number of Days to Update: 51

Source: California Integrated Waste Management Board
Telephone: 916-341-6066
Last EDR Contact: 11/11/2016
Next Scheduled EDR Contact: 02/27/2017
Data Release Frequency: Varies

HAZNET: Facility and Manifest Data

Facility and Manifest Data. The data is extracted from the copies of hazardous waste manifests received each year by the DTSC. The annual volume of manifests is typically 700,000 - 1,000,000 annually, representing approximately 350,000 - 500,000 shipments. Data are from the manifests submitted without correction, and therefore many contain some invalid values for data elements such as generator ID, TSD ID, waste category, and disposal method. This database begins with calendar year 1993.

GOVERNMENT RECORDS SEARCHED / DATA CURRENCY TRACKING

Date of Government Version: 12/31/2015
Date Data Arrived at EDR: 10/12/2016
Date Made Active in Reports: 12/15/2016
Number of Days to Update: 64

Source: California Environmental Protection Agency
Telephone: 916-255-1136
Last EDR Contact: 10/12/2016
Next Scheduled EDR Contact: 01/23/2017
Data Release Frequency: Annually

HIST CORTESE: Hazardous Waste & Substance Site List

The sites for the list are designated by the State Water Resource Control Board [LUST], the Integrated Waste Board [SWF/LS], and the Department of Toxic Substances Control [CALSITES]. This listing is no longer updated by the state agency.

Date of Government Version: 04/01/2001
Date Data Arrived at EDR: 01/22/2009
Date Made Active in Reports: 04/08/2009
Number of Days to Update: 76

Source: Department of Toxic Substances Control
Telephone: 916-323-3400
Last EDR Contact: 01/22/2009
Next Scheduled EDR Contact: N/A
Data Release Frequency: No Update Planned

HWP: EnviroStor Permitted Facilities Listing

Detailed information on permitted hazardous waste facilities and corrective action ("cleanups") tracked in EnviroStor.

Date of Government Version: 08/22/2016
Date Data Arrived at EDR: 08/23/2016
Date Made Active in Reports: 10/05/2016
Number of Days to Update: 43

Source: Department of Toxic Substances Control
Telephone: 916-323-3400
Last EDR Contact: 11/22/2016
Next Scheduled EDR Contact: 03/06/2017
Data Release Frequency: Quarterly

HWT: Registered Hazardous Waste Transporter Database

A listing of hazardous waste transporters. In California, unless specifically exempted, it is unlawful for any person to transport hazardous wastes unless the person holds a valid registration issued by DTSC. A hazardous waste transporter registration is valid for one year and is assigned a unique registration number.

Date of Government Version: 10/12/2016
Date Data Arrived at EDR: 10/12/2016
Date Made Active in Reports: 12/15/2016
Number of Days to Update: 64

Source: Department of Toxic Substances Control
Telephone: 916-440-7145
Last EDR Contact: 10/12/2016
Next Scheduled EDR Contact: 01/23/2017
Data Release Frequency: Quarterly

MINES: Mines Site Location Listing

A listing of mine site locations from the Office of Mine Reclamation.

Date of Government Version: 09/12/2016
Date Data Arrived at EDR: 09/14/2016
Date Made Active in Reports: 10/14/2016
Number of Days to Update: 30

Source: Department of Conservation
Telephone: 916-322-1080
Last EDR Contact: 12/28/2016
Next Scheduled EDR Contact: 03/27/2017
Data Release Frequency: Varies

MWMP: Medical Waste Management Program Listing

The Medical Waste Management Program (MWMP) ensures the proper handling and disposal of medical waste by permitting and inspecting medical waste Offsite Treatment Facilities (PDF) and Transfer Stations (PDF) throughout the state. MWMP also oversees all Medical Waste Transporters.

Date of Government Version: 09/06/2016
Date Data Arrived at EDR: 09/07/2016
Date Made Active in Reports: 10/14/2016
Number of Days to Update: 37

Source: Department of Public Health
Telephone: 916-558-1784
Last EDR Contact: 12/06/2016
Next Scheduled EDR Contact: 03/20/2017
Data Release Frequency: Varies

NPDES: NPDES Permits Listing

A listing of NPDES permits, including stormwater.

GOVERNMENT RECORDS SEARCHED / DATA CURRENCY TRACKING

Date of Government Version: 05/16/2016
Date Data Arrived at EDR: 05/18/2016
Date Made Active in Reports: 06/23/2016
Number of Days to Update: 36

Source: State Water Resources Control Board
Telephone: 916-445-9379
Last EDR Contact: 11/15/2016
Next Scheduled EDR Contact: 02/27/2017
Data Release Frequency: Quarterly

PEST LIC: Pesticide Regulation Licenses Listing

A listing of licenses and certificates issued by the Department of Pesticide Regulation. The DPR issues licenses and/or certificates to: Persons and businesses that apply or sell pesticides; Pest control dealers and brokers; Persons who advise on agricultural pesticide applications.

Date of Government Version: 09/06/2016
Date Data Arrived at EDR: 09/07/2016
Date Made Active in Reports: 10/14/2016
Number of Days to Update: 37

Source: Department of Pesticide Regulation
Telephone: 916-445-4038
Last EDR Contact: 12/06/2016
Next Scheduled EDR Contact: 03/20/2017
Data Release Frequency: Quarterly

PROC: Certified Processors Database

A listing of certified processors.

Date of Government Version: 09/12/2016
Date Data Arrived at EDR: 09/14/2016
Date Made Active in Reports: 10/14/2016
Number of Days to Update: 30

Source: Department of Conservation
Telephone: 916-323-3836
Last EDR Contact: 12/14/2016
Next Scheduled EDR Contact: 12/26/2016
Data Release Frequency: Quarterly

NOTIFY 65: Proposition 65 Records

Listings of all Proposition 65 incidents reported to counties by the State Water Resources Control Board and the Regional Water Quality Control Board. This database is no longer updated by the reporting agency.

Date of Government Version: 09/19/2016
Date Data Arrived at EDR: 09/20/2016
Date Made Active in Reports: 12/16/2016
Number of Days to Update: 87

Source: State Water Resources Control Board
Telephone: 916-445-3846
Last EDR Contact: 12/16/2016
Next Scheduled EDR Contact: 04/03/2017
Data Release Frequency: No Update Planned

UIC: UIC Listing

A listing of wells identified as underground injection wells, in the California Oil and Gas Wells database.

Date of Government Version: 07/06/2016
Date Data Arrived at EDR: 09/14/2016
Date Made Active in Reports: 10/14/2016
Number of Days to Update: 30

Source: Department of Conservation
Telephone: 916-445-2408
Last EDR Contact: 12/14/2016
Next Scheduled EDR Contact: 03/27/2017
Data Release Frequency: Varies

WASTEWATER PITS: Oil Wastewater Pits Listing

Water officials discovered that oil producers have been dumping chemical-laden wastewater into hundreds of unlined pits that are operating without proper permits. Inspections completed by the Central Valley Regional Water Quality Control Board revealed the existence of previously unidentified waste sites. The water board's review found that more than one-third of the region's active disposal pits are operating without permission.

Date of Government Version: 04/15/2015
Date Data Arrived at EDR: 04/17/2015
Date Made Active in Reports: 06/23/2015
Number of Days to Update: 67

Source: RWQCB, Central Valley Region
Telephone: 559-445-5577
Last EDR Contact: 10/14/2016
Next Scheduled EDR Contact: 01/23/2017
Data Release Frequency: Varies

WDS: Waste Discharge System

Sites which have been issued waste discharge requirements.

GOVERNMENT RECORDS SEARCHED / DATA CURRENCY TRACKING

Date of Government Version: 06/19/2007
Date Data Arrived at EDR: 06/20/2007
Date Made Active in Reports: 06/29/2007
Number of Days to Update: 9

Source: State Water Resources Control Board
Telephone: 916-341-5227
Last EDR Contact: 11/16/2016
Next Scheduled EDR Contact: 03/06/2017
Data Release Frequency: Quarterly

WIP: Well Investigation Program Case List

Well Investigation Program case in the San Gabriel and San Fernando Valley area.

Date of Government Version: 07/03/2009
Date Data Arrived at EDR: 07/21/2009
Date Made Active in Reports: 08/03/2009
Number of Days to Update: 13

Source: Los Angeles Water Quality Control Board
Telephone: 213-576-6726
Last EDR Contact: 12/22/2016
Next Scheduled EDR Contact: 04/10/2017
Data Release Frequency: Varies

ICE: ICE

Contains data pertaining to the Permitted Facilities with Inspections / Enforcements sites tracked in Envirostor.

Date of Government Version: 08/22/2016
Date Data Arrived at EDR: 08/23/2016
Date Made Active in Reports: 10/05/2016
Number of Days to Update: 43

Source: Department of Toxic Substances Control
Telephone: 877-786-9427
Last EDR Contact: 11/22/2016
Next Scheduled EDR Contact: 03/06/2017
Data Release Frequency: Quarterly

ECHO: Enforcement & Compliance History Information

ECHO provides integrated compliance and enforcement information for about 800,000 regulated facilities nationwide.

Date of Government Version: 09/18/2016
Date Data Arrived at EDR: 09/20/2016
Date Made Active in Reports: 10/21/2016
Number of Days to Update: 31

Source: Environmental Protection Agency
Telephone: 202-564-2280
Last EDR Contact: 12/20/2016
Next Scheduled EDR Contact: 04/03/2017
Data Release Frequency: Quarterly

ABANDONED MINES: Abandoned Mines

An inventory of land and water impacted by past mining (primarily coal mining) is maintained by OSMRE to provide information needed to implement the Surface Mining Control and Reclamation Act of 1977 (SMCRA). The inventory contains information on the location, type, and extent of AML impacts, as well as, information on the cost associated with the reclamation of those problems. The inventory is based upon field surveys by State, Tribal, and OSMRE program officials. It is dynamic to the extent that it is modified as new problems are identified and existing problems are reclaimed.

Date of Government Version: 06/09/2016
Date Data Arrived at EDR: 06/13/2016
Date Made Active in Reports: 09/02/2016
Number of Days to Update: 81

Source: Department of Interior
Telephone: 202-208-2609
Last EDR Contact: 12/09/2016
Next Scheduled EDR Contact: 03/27/2017
Data Release Frequency: Quarterly

FUELS PROGRAM: EPA Fuels Program Registered Listing

This listing includes facilities that are registered under the Part 80 (Code of Federal Regulations) EPA Fuels Programs. All companies now are required to submit new and updated registrations.

Date of Government Version: 08/22/2016
Date Data Arrived at EDR: 08/23/2016
Date Made Active in Reports: 10/21/2016
Number of Days to Update: 59

Source: EPA
Telephone: 800-385-6164
Last EDR Contact: 11/22/2016
Next Scheduled EDR Contact: 03/06/2017
Data Release Frequency: Quarterly

EDR HIGH RISK HISTORICAL RECORDS

EDR Exclusive Records

GOVERNMENT RECORDS SEARCHED / DATA CURRENCY TRACKING

EDR MGP: EDR Proprietary Manufactured Gas Plants

The EDR Proprietary Manufactured Gas Plant Database includes records of coal gas plants (manufactured gas plants) compiled by EDR's researchers. Manufactured gas sites were used in the United States from the 1800's to 1950's to produce a gas that could be distributed and used as fuel. These plants used whale oil, rosin, coal, or a mixture of coal, oil, and water that also produced a significant amount of waste. Many of the byproducts of the gas production, such as coal tar (oily waste containing volatile and non-volatile chemicals), sludges, oils and other compounds are potentially hazardous to human health and the environment. The byproduct from this process was frequently disposed of directly at the plant site and can remain or spread slowly, serving as a continuous source of soil and groundwater contamination.

Date of Government Version: N/A
Date Data Arrived at EDR: N/A
Date Made Active in Reports: N/A
Number of Days to Update: N/A

Source: EDR, Inc.
Telephone: N/A
Last EDR Contact: N/A
Next Scheduled EDR Contact: N/A
Data Release Frequency: No Update Planned

EDR Hist Auto: EDR Exclusive Historic Gas Stations

EDR has searched selected national collections of business directories and has collected listings of potential gas station/filling station/service station sites that were available to EDR researchers. EDR's review was limited to those categories of sources that might, in EDR's opinion, include gas station/filling station/service station establishments. The categories reviewed included, but were not limited to gas, gas station, gasoline station, filling station, auto, automobile repair, auto service station, service station, etc. This database falls within a category of information EDR classifies as "High Risk Historical Records", or HRHR. EDR's HRHR effort presents unique and sometimes proprietary data about past sites and operations that typically create environmental concerns, but may not show up in current government records searches.

Date of Government Version: N/A
Date Data Arrived at EDR: N/A
Date Made Active in Reports: N/A
Number of Days to Update: N/A

Source: EDR, Inc.
Telephone: N/A
Last EDR Contact: N/A
Next Scheduled EDR Contact: N/A
Data Release Frequency: Varies

EDR Hist Cleaner: EDR Exclusive Historic Dry Cleaners

EDR has searched selected national collections of business directories and has collected listings of potential dry cleaner sites that were available to EDR researchers. EDR's review was limited to those categories of sources that might, in EDR's opinion, include dry cleaning establishments. The categories reviewed included, but were not limited to dry cleaners, cleaners, laundry, laundromat, cleaning/laundry, wash & dry etc. This database falls within a category of information EDR classifies as "High Risk Historical Records", or HRHR. EDR's HRHR effort presents unique and sometimes proprietary data about past sites and operations that typically create environmental concerns, but may not show up in current government records searches.

Date of Government Version: N/A
Date Data Arrived at EDR: N/A
Date Made Active in Reports: N/A
Number of Days to Update: N/A

Source: EDR, Inc.
Telephone: N/A
Last EDR Contact: N/A
Next Scheduled EDR Contact: N/A
Data Release Frequency: Varies

EDR RECOVERED GOVERNMENT ARCHIVES

Exclusive Recovered Govt. Archives

RGA LF: Recovered Government Archive Solid Waste Facilities List

The EDR Recovered Government Archive Landfill database provides a list of landfills derived from historical databases and includes many records that no longer appear in current government lists. Compiled from Records formerly available from the Department of Resources Recycling and Recovery in California.

Date of Government Version: N/A
Date Data Arrived at EDR: 07/01/2013
Date Made Active in Reports: 01/13/2014
Number of Days to Update: 196

Source: Department of Resources Recycling and Recovery
Telephone: N/A
Last EDR Contact: 06/01/2012
Next Scheduled EDR Contact: N/A
Data Release Frequency: Varies

GOVERNMENT RECORDS SEARCHED / DATA CURRENCY TRACKING

RGA LUST: Recovered Government Archive Leaking Underground Storage Tank

The EDR Recovered Government Archive Leaking Underground Storage Tank database provides a list of LUST incidents derived from historical databases and includes many records that no longer appear in current government lists. Compiled from Records formerly available from the State Water Resources Control Board in California.

Date of Government Version: N/A
Date Data Arrived at EDR: 07/01/2013
Date Made Active in Reports: 12/30/2013
Number of Days to Update: 182

Source: State Water Resources Control Board
Telephone: N/A
Last EDR Contact: 06/01/2012
Next Scheduled EDR Contact: N/A
Data Release Frequency: Varies

COUNTY RECORDS

ALAMEDA COUNTY:

Contaminated Sites

A listing of contaminated sites overseen by the Toxic Release Program (oil and groundwater contamination from chemical releases and spills) and the Leaking Underground Storage Tank Program (soil and ground water contamination from leaking petroleum USTs).

Date of Government Version: 10/12/2016
Date Data Arrived at EDR: 10/14/2016
Date Made Active in Reports: 11/18/2016
Number of Days to Update: 35

Source: Alameda County Environmental Health Services
Telephone: 510-567-6700
Last EDR Contact: 10/07/2016
Next Scheduled EDR Contact: 01/23/2017
Data Release Frequency: Semi-Annually

Underground Tanks

Underground storage tank sites located in Alameda county.

Date of Government Version: 07/07/2016
Date Data Arrived at EDR: 07/12/2016
Date Made Active in Reports: 08/08/2016
Number of Days to Update: 27

Source: Alameda County Environmental Health Services
Telephone: 510-567-6700
Last EDR Contact: 10/07/2016
Next Scheduled EDR Contact: 01/23/2017
Data Release Frequency: Semi-Annually

AMADOR COUNTY:

CUPA Facility List

Cupa Facility List

Date of Government Version: 11/10/2016
Date Data Arrived at EDR: 12/13/2016
Date Made Active in Reports: 12/22/2016
Number of Days to Update: 9

Source: Amador County Environmental Health
Telephone: 209-223-6439
Last EDR Contact: 12/02/2016
Next Scheduled EDR Contact: 03/20/2017
Data Release Frequency: Varies

BUTTE COUNTY:

CUPA Facility Listing

Cupa facility list.

Date of Government Version: 10/21/2016
Date Data Arrived at EDR: 10/26/2016
Date Made Active in Reports: 11/18/2016
Number of Days to Update: 23

Source: Public Health Department
Telephone: 530-538-7149
Last EDR Contact: 10/24/2016
Next Scheduled EDR Contact: 01/23/2017
Data Release Frequency: No Update Planned

CALVERAS COUNTY:

GOVERNMENT RECORDS SEARCHED / DATA CURRENCY TRACKING

CUPA Facility Listing

Cupa Facility Listing

Date of Government Version: 10/25/2016
Date Data Arrived at EDR: 10/27/2016
Date Made Active in Reports: 11/18/2016
Number of Days to Update: 22

Source: Calveras County Environmental Health
Telephone: 209-754-6399
Last EDR Contact: 12/27/2016
Next Scheduled EDR Contact: 04/10/2017
Data Release Frequency: Quarterly

COLUSA COUNTY:

CUPA Facility List

Cupa facility list.

Date of Government Version: 09/02/2016
Date Data Arrived at EDR: 09/06/2016
Date Made Active in Reports: 10/14/2016
Number of Days to Update: 38

Source: Health & Human Services
Telephone: 530-458-0396
Last EDR Contact: 11/07/2016
Next Scheduled EDR Contact: 02/20/2017
Data Release Frequency: Varies

CONTRA COSTA COUNTY:

Site List

List includes sites from the underground tank, hazardous waste generator and business plan/2185 programs.

Date of Government Version: 08/22/2016
Date Data Arrived at EDR: 08/24/2016
Date Made Active in Reports: 10/10/2016
Number of Days to Update: 47

Source: Contra Costa Health Services Department
Telephone: 925-646-2286
Last EDR Contact: 10/31/2016
Next Scheduled EDR Contact: 02/13/2017
Data Release Frequency: Semi-Annually

DEL NORTE COUNTY:

CUPA Facility List

Cupa Facility list

Date of Government Version: 11/01/2016
Date Data Arrived at EDR: 11/03/2016
Date Made Active in Reports: 11/22/2016
Number of Days to Update: 19

Source: Del Norte County Environmental Health Division
Telephone: 707-465-0426
Last EDR Contact: 10/31/2016
Next Scheduled EDR Contact: 02/13/2017
Data Release Frequency: Varies

EL DORADO COUNTY:

CUPA Facility List

CUPA facility list.

Date of Government Version: 05/24/2016
Date Data Arrived at EDR: 05/26/2016
Date Made Active in Reports: 08/09/2016
Number of Days to Update: 75

Source: El Dorado County Environmental Management Department
Telephone: 530-621-6623
Last EDR Contact: 10/31/2016
Next Scheduled EDR Contact: 02/13/2017
Data Release Frequency: Varies

FRESNO COUNTY:

GOVERNMENT RECORDS SEARCHED / DATA CURRENCY TRACKING

CUPA Resources List

Certified Unified Program Agency. CUPA's are responsible for implementing a unified hazardous materials and hazardous waste management regulatory program. The agency provides oversight of businesses that deal with hazardous materials, operate underground storage tanks or aboveground storage tanks.

Date of Government Version: 10/11/2016
Date Data Arrived at EDR: 10/14/2016
Date Made Active in Reports: 11/18/2016
Number of Days to Update: 35

Source: Dept. of Community Health
Telephone: 559-445-3271
Last EDR Contact: 01/03/2017
Next Scheduled EDR Contact: 04/17/2017
Data Release Frequency: Semi-Annually

HUMBOLDT COUNTY:

CUPA Facility List

CUPA facility list.

Date of Government Version: 10/25/2016
Date Data Arrived at EDR: 10/27/2016
Date Made Active in Reports: 11/18/2016
Number of Days to Update: 22

Source: Humboldt County Environmental Health
Telephone: N/A
Last EDR Contact: 11/21/2016
Next Scheduled EDR Contact: 03/06/2017
Data Release Frequency: Varies

IMPERIAL COUNTY:

CUPA Facility List

Cupa facility list.

Date of Government Version: 10/24/2016
Date Data Arrived at EDR: 10/27/2016
Date Made Active in Reports: 11/18/2016
Number of Days to Update: 22

Source: San Diego Border Field Office
Telephone: 760-339-2777
Last EDR Contact: 10/24/2016
Next Scheduled EDR Contact: 02/06/2017
Data Release Frequency: Varies

INYO COUNTY:

CUPA Facility List

Cupa facility list.

Date of Government Version: 09/10/2013
Date Data Arrived at EDR: 09/11/2013
Date Made Active in Reports: 10/14/2013
Number of Days to Update: 33

Source: Inyo County Environmental Health Services
Telephone: 760-878-0238
Last EDR Contact: 12/02/2016
Next Scheduled EDR Contact: 03/06/2017
Data Release Frequency: Varies

KERN COUNTY:

Underground Storage Tank Sites & Tank Listing

Kern County Sites and Tanks Listing.

Date of Government Version: 08/04/2016
Date Data Arrived at EDR: 08/08/2016
Date Made Active in Reports: 10/18/2016
Number of Days to Update: 71

Source: Kern County Environment Health Services Department
Telephone: 661-862-8700
Last EDR Contact: 11/07/2016
Next Scheduled EDR Contact: 02/20/2017
Data Release Frequency: Quarterly

KINGS COUNTY:

GOVERNMENT RECORDS SEARCHED / DATA CURRENCY TRACKING

CUPA Facility List

A listing of sites included in the county's Certified Unified Program Agency database. California's Secretary for Environmental Protection established the unified hazardous materials and hazardous waste regulatory program as required by chapter 6.11 of the California Health and Safety Code. The Unified Program consolidates the administration, permits, inspections, and enforcement activities.

Date of Government Version: 12/14/2016
Date Data Arrived at EDR: 12/16/2016
Date Made Active in Reports: 12/22/2016
Number of Days to Update: 6

Source: Kings County Department of Public Health
Telephone: 559-584-1411
Last EDR Contact: 11/16/2016
Next Scheduled EDR Contact: 03/06/2017
Data Release Frequency: Varies

LAKE COUNTY:

CUPA Facility List

Cupa facility list

Date of Government Version: 09/08/2016
Date Data Arrived at EDR: 09/09/2016
Date Made Active in Reports: 10/14/2016
Number of Days to Update: 35

Source: Lake County Environmental Health
Telephone: 707-263-1164
Last EDR Contact: 10/17/2016
Next Scheduled EDR Contact: 01/30/2017
Data Release Frequency: Varies

LOS ANGELES COUNTY:

San Gabriel Valley Areas of Concern

San Gabriel Valley areas where VOC contamination is at or above the MCL as designated by region 9 EPA office.

Date of Government Version: 03/30/2009
Date Data Arrived at EDR: 03/31/2009
Date Made Active in Reports: 10/23/2009
Number of Days to Update: 206

Source: EPA Region 9
Telephone: 415-972-3178
Last EDR Contact: 12/15/2016
Next Scheduled EDR Contact: 04/03/2017
Data Release Frequency: No Update Planned

HMS: Street Number List

Industrial Waste and Underground Storage Tank Sites.

Date of Government Version: 07/05/2016
Date Data Arrived at EDR: 07/12/2016
Date Made Active in Reports: 08/18/2016
Number of Days to Update: 37

Source: Department of Public Works
Telephone: 626-458-3517
Last EDR Contact: 11/07/2016
Next Scheduled EDR Contact: 01/23/2017
Data Release Frequency: Semi-Annually

List of Solid Waste Facilities

Solid Waste Facilities in Los Angeles County.

Date of Government Version: 10/17/2016
Date Data Arrived at EDR: 10/18/2016
Date Made Active in Reports: 12/15/2016
Number of Days to Update: 58

Source: La County Department of Public Works
Telephone: 818-458-5185
Last EDR Contact: 10/18/2016
Next Scheduled EDR Contact: 01/30/2017
Data Release Frequency: Varies

City of Los Angeles Landfills

Landfills owned and maintained by the City of Los Angeles.

Date of Government Version: 01/01/2016
Date Data Arrived at EDR: 01/26/2016
Date Made Active in Reports: 03/22/2016
Number of Days to Update: 56

Source: Engineering & Construction Division
Telephone: 213-473-7869
Last EDR Contact: 10/17/2016
Next Scheduled EDR Contact: 01/30/2017
Data Release Frequency: Varies

GOVERNMENT RECORDS SEARCHED / DATA CURRENCY TRACKING

Site Mitigation List

Industrial sites that have had some sort of spill or complaint.

Date of Government Version: 03/29/2016	Source: Community Health Services
Date Data Arrived at EDR: 04/06/2016	Telephone: 323-890-7806
Date Made Active in Reports: 06/13/2016	Last EDR Contact: 10/17/2016
Number of Days to Update: 68	Next Scheduled EDR Contact: 01/30/2017
	Data Release Frequency: Annually

City of El Segundo Underground Storage Tank

Underground storage tank sites located in El Segundo city.

Date of Government Version: 03/30/2015	Source: City of El Segundo Fire Department
Date Data Arrived at EDR: 04/02/2015	Telephone: 310-524-2236
Date Made Active in Reports: 04/13/2015	Last EDR Contact: 10/17/2016
Number of Days to Update: 11	Next Scheduled EDR Contact: 01/30/2017
	Data Release Frequency: Semi-Annually

City of Long Beach Underground Storage Tank

Underground storage tank sites located in the city of Long Beach.

Date of Government Version: 11/04/2015	Source: City of Long Beach Fire Department
Date Data Arrived at EDR: 11/13/2015	Telephone: 562-570-2563
Date Made Active in Reports: 12/17/2015	Last EDR Contact: 10/24/2016
Number of Days to Update: 34	Next Scheduled EDR Contact: 02/06/2017
	Data Release Frequency: Annually

City of Torrance Underground Storage Tank

Underground storage tank sites located in the city of Torrance.

Date of Government Version: 06/23/2016	Source: City of Torrance Fire Department
Date Data Arrived at EDR: 07/12/2016	Telephone: 310-618-2973
Date Made Active in Reports: 08/09/2016	Last EDR Contact: 10/07/2016
Number of Days to Update: 28	Next Scheduled EDR Contact: 01/23/2017
	Data Release Frequency: Semi-Annually

MADERA COUNTY:

CUPA Facility List

A listing of sites included in the county's Certified Unified Program Agency database. California's Secretary for Environmental Protection established the unified hazardous materials and hazardous waste regulatory program as required by chapter 6.11 of the California Health and Safety Code. The Unified Program consolidates the administration, permits, inspections, and enforcement activities.

Date of Government Version: 08/18/2016	Source: Madera County Environmental Health
Date Data Arrived at EDR: 08/22/2016	Telephone: 559-675-7823
Date Made Active in Reports: 09/23/2016	Last EDR Contact: 11/16/2016
Number of Days to Update: 32	Next Scheduled EDR Contact: 03/06/2017
	Data Release Frequency: Varies

MARIN COUNTY:

Underground Storage Tank Sites

Currently permitted USTs in Marin County.

Date of Government Version: 04/07/2016	Source: Public Works Department Waste Management
Date Data Arrived at EDR: 04/26/2016	Telephone: 415-499-6647
Date Made Active in Reports: 06/01/2016	Last EDR Contact: 01/03/2017
Number of Days to Update: 36	Next Scheduled EDR Contact: 04/17/2017
	Data Release Frequency: Semi-Annually

MERCED COUNTY:

GOVERNMENT RECORDS SEARCHED / DATA CURRENCY TRACKING

CUPA Facility List

CUPA facility list.

Date of Government Version: 08/17/2016
Date Data Arrived at EDR: 08/22/2016
Date Made Active in Reports: 09/23/2016
Number of Days to Update: 32

Source: Merced County Environmental Health
Telephone: 209-381-1094
Last EDR Contact: 12/02/2016
Next Scheduled EDR Contact: 03/06/2017
Data Release Frequency: Varies

MONO COUNTY:

CUPA Facility List

CUPA Facility List

Date of Government Version: 11/29/2016
Date Data Arrived at EDR: 12/05/2016
Date Made Active in Reports: 12/22/2016
Number of Days to Update: 17

Source: Mono County Health Department
Telephone: 760-932-5580
Last EDR Contact: 11/28/2016
Next Scheduled EDR Contact: 03/13/2017
Data Release Frequency: Varies

MONTEREY COUNTY:

CUPA Facility Listing

CUPA Program listing from the Environmental Health Division.

Date of Government Version: 06/24/2016
Date Data Arrived at EDR: 06/27/2016
Date Made Active in Reports: 08/09/2016
Number of Days to Update: 43

Source: Monterey County Health Department
Telephone: 831-796-1297
Last EDR Contact: 11/21/2016
Next Scheduled EDR Contact: 03/06/2017
Data Release Frequency: Varies

NAPA COUNTY:

Sites With Reported Contamination

A listing of leaking underground storage tank sites located in Napa county.

Date of Government Version: 12/05/2011
Date Data Arrived at EDR: 12/06/2011
Date Made Active in Reports: 02/07/2012
Number of Days to Update: 63

Source: Napa County Department of Environmental Management
Telephone: 707-253-4269
Last EDR Contact: 11/28/2016
Next Scheduled EDR Contact: 03/13/2017
Data Release Frequency: No Update Planned

Closed and Operating Underground Storage Tank Sites

Underground storage tank sites located in Napa county.

Date of Government Version: 01/15/2008
Date Data Arrived at EDR: 01/16/2008
Date Made Active in Reports: 02/08/2008
Number of Days to Update: 23

Source: Napa County Department of Environmental Management
Telephone: 707-253-4269
Last EDR Contact: 12/22/2016
Next Scheduled EDR Contact: 03/13/2017
Data Release Frequency: No Update Planned

NEVADA COUNTY:

CUPA Facility List

CUPA facility list.

GOVERNMENT RECORDS SEARCHED / DATA CURRENCY TRACKING

Date of Government Version: 11/07/2016
Date Data Arrived at EDR: 11/08/2016
Date Made Active in Reports: 12/22/2016
Number of Days to Update: 44

Source: Community Development Agency
Telephone: 530-265-1467
Last EDR Contact: 10/31/2016
Next Scheduled EDR Contact: 02/13/2017
Data Release Frequency: Varies

ORANGE COUNTY:

List of Industrial Site Cleanups

Petroleum and non-petroleum spills.

Date of Government Version: 08/01/2016
Date Data Arrived at EDR: 08/15/2016
Date Made Active in Reports: 10/05/2016
Number of Days to Update: 51

Source: Health Care Agency
Telephone: 714-834-3446
Last EDR Contact: 11/07/2016
Next Scheduled EDR Contact: 02/20/2017
Data Release Frequency: Annually

List of Underground Storage Tank Cleanups

Orange County Underground Storage Tank Cleanups (LUST).

Date of Government Version: 08/03/2016
Date Data Arrived at EDR: 08/15/2016
Date Made Active in Reports: 10/07/2016
Number of Days to Update: 53

Source: Health Care Agency
Telephone: 714-834-3446
Last EDR Contact: 11/07/2016
Next Scheduled EDR Contact: 02/20/2017
Data Release Frequency: Quarterly

List of Underground Storage Tank Facilities

Orange County Underground Storage Tank Facilities (UST).

Date of Government Version: 08/01/2016
Date Data Arrived at EDR: 08/09/2016
Date Made Active in Reports: 10/11/2016
Number of Days to Update: 33

Source: Health Care Agency
Telephone: 714-834-3446
Last EDR Contact: 11/08/2016
Next Scheduled EDR Contact: 02/20/2017
Data Release Frequency: Quarterly

PLACER COUNTY:

Master List of Facilities

List includes aboveground tanks, underground tanks and cleanup sites.

Date of Government Version: 09/02/2016
Date Data Arrived at EDR: 09/06/2016
Date Made Active in Reports: 10/14/2016
Number of Days to Update: 38

Source: Placer County Health and Human Services
Telephone: 530-745-2363
Last EDR Contact: 12/02/2016
Next Scheduled EDR Contact: 03/20/2017
Data Release Frequency: Semi-Annually

RIVERSIDE COUNTY:

Listing of Underground Tank Cleanup Sites

Riverside County Underground Storage Tank Cleanup Sites (LUST).

Date of Government Version: 10/20/2016
Date Data Arrived at EDR: 10/25/2016
Date Made Active in Reports: 12/15/2016
Number of Days to Update: 51

Source: Department of Environmental Health
Telephone: 951-358-5055
Last EDR Contact: 12/19/2016
Next Scheduled EDR Contact: 04/03/2017
Data Release Frequency: Quarterly

GOVERNMENT RECORDS SEARCHED / DATA CURRENCY TRACKING

Underground Storage Tank Tank List

Underground storage tank sites located in Riverside county.

Date of Government Version: 07/13/2016	Source: Department of Environmental Health
Date Data Arrived at EDR: 07/18/2016	Telephone: 951-358-5055
Date Made Active in Reports: 08/08/2016	Last EDR Contact: 12/19/2016
Number of Days to Update: 21	Next Scheduled EDR Contact: 04/03/2017
	Data Release Frequency: Quarterly

SACRAMENTO COUNTY:

Toxic Site Clean-Up List

List of sites where unauthorized releases of potentially hazardous materials have occurred.

Date of Government Version: 08/22/2016	Source: Sacramento County Environmental Management
Date Data Arrived at EDR: 10/04/2016	Telephone: 916-875-8406
Date Made Active in Reports: 11/18/2016	Last EDR Contact: 01/05/2017
Number of Days to Update: 45	Next Scheduled EDR Contact: 04/17/2017
	Data Release Frequency: Quarterly

Master Hazardous Materials Facility List

Any business that has hazardous materials on site - hazardous material storage sites, underground storage tanks, waste generators.

Date of Government Version: 08/22/2016	Source: Sacramento County Environmental Management
Date Data Arrived at EDR: 10/04/2016	Telephone: 916-875-8406
Date Made Active in Reports: 12/16/2016	Last EDR Contact: 01/05/2017
Number of Days to Update: 73	Next Scheduled EDR Contact: 04/17/2017
	Data Release Frequency: Quarterly

SAN BERNARDINO COUNTY:

Hazardous Material Permits

This listing includes underground storage tanks, medical waste handlers/generators, hazardous materials handlers, hazardous waste generators, and waste oil generators/handlers.

Date of Government Version: 09/06/2016	Source: San Bernardino County Fire Department Hazardous Materials Division
Date Data Arrived at EDR: 09/07/2016	Telephone: 909-387-3041
Date Made Active in Reports: 10/19/2016	Last EDR Contact: 11/07/2016
Number of Days to Update: 42	Next Scheduled EDR Contact: 02/20/2017
	Data Release Frequency: Quarterly

SAN DIEGO COUNTY:

Hazardous Materials Management Division Database

The database includes: HE58 - This report contains the business name, site address, business phone number, establishment 'H' permit number, type of permit, and the business status. HE17 - In addition to providing the same information provided in the HE58 listing, HE17 provides inspection dates, violations received by the establishment, hazardous waste generated, the quantity, method of storage, treatment/disposal of waste and the hauler, and information on underground storage tanks. Unauthorized Release List - Includes a summary of environmental contamination cases in San Diego County (underground tank cases, non-tank cases, groundwater contamination, and soil contamination are included.)

Date of Government Version: 09/23/2013	Source: Hazardous Materials Management Division
Date Data Arrived at EDR: 09/24/2013	Telephone: 619-338-2268
Date Made Active in Reports: 10/17/2013	Last EDR Contact: 12/06/2016
Number of Days to Update: 23	Next Scheduled EDR Contact: 03/20/2017
	Data Release Frequency: Quarterly

GOVERNMENT RECORDS SEARCHED / DATA CURRENCY TRACKING

Solid Waste Facilities

San Diego County Solid Waste Facilities.

Date of Government Version: 10/31/2015
Date Data Arrived at EDR: 11/07/2015
Date Made Active in Reports: 01/04/2016
Number of Days to Update: 58

Source: Department of Health Services
Telephone: 619-338-2209
Last EDR Contact: 12/21/2016
Next Scheduled EDR Contact: 02/06/2017
Data Release Frequency: Varies

Environmental Case Listing

The listing contains all underground tank release cases and projects pertaining to properties contaminated with hazardous substances that are actively under review by the Site Assessment and Mitigation Program.

Date of Government Version: 03/23/2010
Date Data Arrived at EDR: 06/15/2010
Date Made Active in Reports: 07/09/2010
Number of Days to Update: 24

Source: San Diego County Department of Environmental Health
Telephone: 619-338-2371
Last EDR Contact: 12/02/2016
Next Scheduled EDR Contact: 03/20/2017
Data Release Frequency: No Update Planned

SAN FRANCISCO COUNTY:

Local Oversight Facilities

A listing of leaking underground storage tank sites located in San Francisco county.

Date of Government Version: 09/19/2008
Date Data Arrived at EDR: 09/19/2008
Date Made Active in Reports: 09/29/2008
Number of Days to Update: 10

Source: Department Of Public Health San Francisco County
Telephone: 415-252-3920
Last EDR Contact: 11/07/2016
Next Scheduled EDR Contact: 02/20/2017
Data Release Frequency: Quarterly

Underground Storage Tank Information

Underground storage tank sites located in San Francisco county.

Date of Government Version: 11/29/2010
Date Data Arrived at EDR: 03/10/2011
Date Made Active in Reports: 03/15/2011
Number of Days to Update: 5

Source: Department of Public Health
Telephone: 415-252-3920
Last EDR Contact: 11/16/2016
Next Scheduled EDR Contact: 02/20/2017
Data Release Frequency: Quarterly

SAN JOAQUIN COUNTY:

San Joaquin Co. UST

A listing of underground storage tank locations in San Joaquin county.

Date of Government Version: 09/21/2016
Date Data Arrived at EDR: 09/22/2016
Date Made Active in Reports: 10/18/2016
Number of Days to Update: 26

Source: Environmental Health Department
Telephone: N/A
Last EDR Contact: 12/15/2016
Next Scheduled EDR Contact: 04/03/2017
Data Release Frequency: Semi-Annually

SAN LUIS OBISPO COUNTY:

CUPA Facility List

Cupa Facility List.

Date of Government Version: 08/18/2016
Date Data Arrived at EDR: 08/22/2016
Date Made Active in Reports: 10/04/2016
Number of Days to Update: 43

Source: San Luis Obispo County Public Health Department
Telephone: 805-781-5596
Last EDR Contact: 11/16/2016
Next Scheduled EDR Contact: 03/06/2017
Data Release Frequency: Varies

SAN MATEO COUNTY:

GOVERNMENT RECORDS SEARCHED / DATA CURRENCY TRACKING

Business Inventory

List includes Hazardous Materials Business Plan, hazardous waste generators, and underground storage tanks.

Date of Government Version: 06/02/2016
Date Data Arrived at EDR: 06/07/2016
Date Made Active in Reports: 06/22/2016
Number of Days to Update: 15

Source: San Mateo County Environmental Health Services Division
Telephone: 650-363-1921
Last EDR Contact: 12/09/2016
Next Scheduled EDR Contact: 03/20/2017
Data Release Frequency: Annually

Fuel Leak List

A listing of leaking underground storage tank sites located in San Mateo county.

Date of Government Version: 06/09/2016
Date Data Arrived at EDR: 06/13/2016
Date Made Active in Reports: 08/09/2016
Number of Days to Update: 57

Source: San Mateo County Environmental Health Services Division
Telephone: 650-363-1921
Last EDR Contact: 12/09/2016
Next Scheduled EDR Contact: 03/27/2017
Data Release Frequency: Semi-Annually

SANTA BARBARA COUNTY:

CUPA Facility Listing

CUPA Program Listing from the Environmental Health Services division.

Date of Government Version: 09/08/2011
Date Data Arrived at EDR: 09/09/2011
Date Made Active in Reports: 10/07/2011
Number of Days to Update: 28

Source: Santa Barbara County Public Health Department
Telephone: 805-686-8167
Last EDR Contact: 11/16/2016
Next Scheduled EDR Contact: 03/06/2017
Data Release Frequency: Varies

SANTA CLARA COUNTY:

Cupa Facility List

Cupa facility list

Date of Government Version: 08/17/2016
Date Data Arrived at EDR: 08/22/2016
Date Made Active in Reports: 10/04/2016
Number of Days to Update: 43

Source: Department of Environmental Health
Telephone: 408-918-1973
Last EDR Contact: 11/16/2016
Next Scheduled EDR Contact: 03/06/2017
Data Release Frequency: Varies

HIST LUST - Fuel Leak Site Activity Report

A listing of open and closed leaking underground storage tanks. This listing is no longer updated by the county. Leaking underground storage tanks are now handled by the Department of Environmental Health.

Date of Government Version: 03/29/2005
Date Data Arrived at EDR: 03/30/2005
Date Made Active in Reports: 04/21/2005
Number of Days to Update: 22

Source: Santa Clara Valley Water District
Telephone: 408-265-2600
Last EDR Contact: 03/23/2009
Next Scheduled EDR Contact: 06/22/2009
Data Release Frequency: No Update Planned

LOP Listing

A listing of leaking underground storage tanks located in Santa Clara county.

Date of Government Version: 03/03/2014
Date Data Arrived at EDR: 03/05/2014
Date Made Active in Reports: 03/18/2014
Number of Days to Update: 13

Source: Department of Environmental Health
Telephone: 408-918-3417
Last EDR Contact: 11/28/2016
Next Scheduled EDR Contact: 03/13/2017
Data Release Frequency: Annually

GOVERNMENT RECORDS SEARCHED / DATA CURRENCY TRACKING

Hazardous Material Facilities

Hazardous material facilities, including underground storage tank sites.

Date of Government Version: 08/03/2016
Date Data Arrived at EDR: 08/08/2016
Date Made Active in Reports: 10/07/2016
Number of Days to Update: 60

Source: City of San Jose Fire Department
Telephone: 408-535-7694
Last EDR Contact: 11/07/2016
Next Scheduled EDR Contact: 02/20/2017
Data Release Frequency: Annually

SANTA CRUZ COUNTY:

CUPA Facility List

CUPA facility listing.

Date of Government Version: 08/17/2016
Date Data Arrived at EDR: 08/22/2016
Date Made Active in Reports: 10/04/2016
Number of Days to Update: 43

Source: Santa Cruz County Environmental Health
Telephone: 831-464-2761
Last EDR Contact: 11/16/2016
Next Scheduled EDR Contact: 03/06/2017
Data Release Frequency: Varies

SHASTA COUNTY:

CUPA Facility List

Cupa Facility List.

Date of Government Version: 09/12/2016
Date Data Arrived at EDR: 09/15/2016
Date Made Active in Reports: 10/14/2016
Number of Days to Update: 29

Source: Shasta County Department of Resource Management
Telephone: 530-225-5789
Last EDR Contact: 11/21/2016
Next Scheduled EDR Contact: 03/06/2017
Data Release Frequency: Varies

SOLANO COUNTY:

Leaking Underground Storage Tanks

A listing of leaking underground storage tank sites located in Solano county.

Date of Government Version: 11/29/2016
Date Data Arrived at EDR: 12/21/2016
Date Made Active in Reports: 12/22/2016
Number of Days to Update: 1

Source: Solano County Department of Environmental Management
Telephone: 707-784-6770
Last EDR Contact: 12/09/2016
Next Scheduled EDR Contact: 03/27/2017
Data Release Frequency: Quarterly

Underground Storage Tanks

Underground storage tank sites located in Solano county.

Date of Government Version: 09/26/2016
Date Data Arrived at EDR: 09/29/2016
Date Made Active in Reports: 10/18/2016
Number of Days to Update: 19

Source: Solano County Department of Environmental Management
Telephone: 707-784-6770
Last EDR Contact: 12/09/2016
Next Scheduled EDR Contact: 03/27/2017
Data Release Frequency: Quarterly

SONOMA COUNTY:

Cupa Facility List

Cupa Facility list

GOVERNMENT RECORDS SEARCHED / DATA CURRENCY TRACKING

Date of Government Version: 09/27/2016
Date Data Arrived at EDR: 09/28/2016
Date Made Active in Reports: 11/22/2016
Number of Days to Update: 55

Source: County of Sonoma Fire & Emergency Services Department
Telephone: 707-565-1174
Last EDR Contact: 12/22/2016
Next Scheduled EDR Contact: 04/10/2017
Data Release Frequency: Varies

Leaking Underground Storage Tank Sites

A listing of leaking underground storage tank sites located in Sonoma county.

Date of Government Version: 10/04/2016
Date Data Arrived at EDR: 10/06/2016
Date Made Active in Reports: 12/16/2016
Number of Days to Update: 71

Source: Department of Health Services
Telephone: 707-565-6565
Last EDR Contact: 12/22/2016
Next Scheduled EDR Contact: 04/10/2017
Data Release Frequency: Quarterly

SUTTER COUNTY:

Underground Storage Tanks

Underground storage tank sites located in Sutter county.

Date of Government Version: 08/05/2016
Date Data Arrived at EDR: 09/06/2016
Date Made Active in Reports: 12/02/2016
Number of Days to Update: 87

Source: Sutter County Department of Agriculture
Telephone: 530-822-7500
Last EDR Contact: 12/02/2016
Next Scheduled EDR Contact: 03/20/2017
Data Release Frequency: Semi-Annually

TUOLUMNE COUNTY:

CUPA Facility List

Cupa facility list

Date of Government Version: 08/12/2016
Date Data Arrived at EDR: 08/16/2016
Date Made Active in Reports: 10/04/2016
Number of Days to Update: 49

Source: Division of Environmental Health
Telephone: 209-533-5633
Last EDR Contact: 10/24/2016
Next Scheduled EDR Contact: 02/06/2017
Data Release Frequency: Varies

VENTURA COUNTY:

Business Plan, Hazardous Waste Producers, and Operating Underground Tanks

The BWT list indicates by site address whether the Environmental Health Division has Business Plan (B), Waste Producer (W), and/or Underground Tank (T) information.

Date of Government Version: 06/28/2016
Date Data Arrived at EDR: 08/01/2016
Date Made Active in Reports: 09/23/2016
Number of Days to Update: 53

Source: Ventura County Environmental Health Division
Telephone: 805-654-2813
Last EDR Contact: 10/24/2016
Next Scheduled EDR Contact: 02/06/2017
Data Release Frequency: Quarterly

Inventory of Illegal Abandoned and Inactive Sites

Ventura County Inventory of Closed, Illegal Abandoned, and Inactive Sites.

Date of Government Version: 12/01/2011
Date Data Arrived at EDR: 12/01/2011
Date Made Active in Reports: 01/19/2012
Number of Days to Update: 49

Source: Environmental Health Division
Telephone: 805-654-2813
Last EDR Contact: 12/30/2016
Next Scheduled EDR Contact: 04/10/2017
Data Release Frequency: Annually

GOVERNMENT RECORDS SEARCHED / DATA CURRENCY TRACKING

Listing of Underground Tank Cleanup Sites

Ventura County Underground Storage Tank Cleanup Sites (LUST).

Date of Government Version: 05/29/2008	Source: Environmental Health Division
Date Data Arrived at EDR: 06/24/2008	Telephone: 805-654-2813
Date Made Active in Reports: 07/31/2008	Last EDR Contact: 11/14/2016
Number of Days to Update: 37	Next Scheduled EDR Contact: 02/27/2017
	Data Release Frequency: Quarterly

Medical Waste Program List

To protect public health and safety and the environment from potential exposure to disease causing agents, the Environmental Health Division Medical Waste Program regulates the generation, handling, storage, treatment and disposal of medical waste throughout the County.

Date of Government Version: 06/28/2016	Source: Ventura County Resource Management Agency
Date Data Arrived at EDR: 08/01/2016	Telephone: 805-654-2813
Date Made Active in Reports: 10/07/2016	Last EDR Contact: 10/24/2016
Number of Days to Update: 67	Next Scheduled EDR Contact: 02/06/2017
	Data Release Frequency: Quarterly

Underground Tank Closed Sites List

Ventura County Operating Underground Storage Tank Sites (UST)/Underground Tank Closed Sites List.

Date of Government Version: 08/29/2016	Source: Environmental Health Division
Date Data Arrived at EDR: 09/14/2016	Telephone: 805-654-2813
Date Made Active in Reports: 10/11/2016	Last EDR Contact: 12/14/2016
Number of Days to Update: 27	Next Scheduled EDR Contact: 03/27/2017
	Data Release Frequency: Quarterly

YOLO COUNTY:

Underground Storage Tank Comprehensive Facility Report

Underground storage tank sites located in Yolo county.

Date of Government Version: 06/30/2016	Source: Yolo County Department of Health
Date Data Arrived at EDR: 08/24/2016	Telephone: 530-666-8646
Date Made Active in Reports: 10/11/2016	Last EDR Contact: 01/03/2017
Number of Days to Update: 48	Next Scheduled EDR Contact: 04/17/2017
	Data Release Frequency: Annually

YUBA COUNTY:

CUPA Facility List

CUPA facility listing for Yuba County.

Date of Government Version: 10/28/2016	Source: Yuba County Environmental Health Department
Date Data Arrived at EDR: 11/03/2016	Telephone: 530-749-7523
Date Made Active in Reports: 12/15/2016	Last EDR Contact: 10/31/2016
Number of Days to Update: 42	Next Scheduled EDR Contact: 02/13/2017
	Data Release Frequency: Varies

OTHER DATABASE(S)

Depending on the geographic area covered by this report, the data provided in these specialty databases may or may not be complete. For example, the existence of wetlands information data in a specific report does not mean that all wetlands in the area covered by the report are included. Moreover, the absence of any reported wetlands information does not necessarily mean that wetlands do not exist in the area covered by the report.

GOVERNMENT RECORDS SEARCHED / DATA CURRENCY TRACKING

CT MANIFEST: Hazardous Waste Manifest Data

Facility and manifest data. Manifest is a document that lists and tracks hazardous waste from the generator through transporters to a tsd facility.

Date of Government Version: 07/30/2013
Date Data Arrived at EDR: 08/19/2013
Date Made Active in Reports: 10/03/2013
Number of Days to Update: 45

Source: Department of Energy & Environmental Protection
Telephone: 860-424-3375
Last EDR Contact: 11/11/2016
Next Scheduled EDR Contact: 02/27/2017
Data Release Frequency: No Update Planned

NJ MANIFEST: Manifest Information

Hazardous waste manifest information.

Date of Government Version: 12/31/2015
Date Data Arrived at EDR: 09/29/2016
Date Made Active in Reports: 01/03/2017
Number of Days to Update: 96

Source: Department of Environmental Protection
Telephone: N/A
Last EDR Contact: 10/12/2016
Next Scheduled EDR Contact: 01/23/2017
Data Release Frequency: Annually

NY MANIFEST: Facility and Manifest Data

Manifest is a document that lists and tracks hazardous waste from the generator through transporters to a TSD facility.

Date of Government Version: 10/01/2016
Date Data Arrived at EDR: 11/02/2016
Date Made Active in Reports: 01/04/2017
Number of Days to Update: 63

Source: Department of Environmental Conservation
Telephone: 518-402-8651
Last EDR Contact: 11/02/2016
Next Scheduled EDR Contact: 02/13/2017
Data Release Frequency: Annually

PA MANIFEST: Manifest Information

Hazardous waste manifest information.

Date of Government Version: 12/31/2015
Date Data Arrived at EDR: 07/22/2016
Date Made Active in Reports: 11/22/2016
Number of Days to Update: 123

Source: Department of Environmental Protection
Telephone: 717-783-8990
Last EDR Contact: 10/14/2016
Next Scheduled EDR Contact: 01/30/2017
Data Release Frequency: Annually

RI MANIFEST: Manifest information

Hazardous waste manifest information

Date of Government Version: 12/31/2013
Date Data Arrived at EDR: 06/19/2015
Date Made Active in Reports: 07/15/2015
Number of Days to Update: 26

Source: Department of Environmental Management
Telephone: 401-222-2797
Last EDR Contact: 11/21/2016
Next Scheduled EDR Contact: 03/06/2017
Data Release Frequency: Annually

WI MANIFEST: Manifest Information

Hazardous waste manifest information.

Date of Government Version: 12/31/2015
Date Data Arrived at EDR: 04/14/2016
Date Made Active in Reports: 06/03/2016
Number of Days to Update: 50

Source: Department of Natural Resources
Telephone: N/A
Last EDR Contact: 12/12/2016
Next Scheduled EDR Contact: 03/27/2017
Data Release Frequency: Annually

Oil/Gas Pipelines

Source: PennWell Corporation

Petroleum Bundle (Crude Oil, Refined Products, Petrochemicals, Gas Liquids (LPG/NGL), and Specialty Gases (Miscellaneous)) N = Natural Gas Bundle (Natural Gas, Gas Liquids (LPG/NGL), and Specialty Gases (Miscellaneous)). This map includes information copyrighted by PennWell Corporation. This information is provided on a best effort basis and PennWell Corporation does not guarantee its accuracy nor warrant its fitness for any particular purpose. Such information has been reprinted with the permission of PennWell.

Electric Power Transmission Line Data

Source: PennWell Corporation

This map includes information copyrighted by PennWell Corporation. This information is provided on a best effort basis and PennWell Corporation does not guarantee its accuracy nor warrant its fitness for any particular purpose. Such information has been reprinted with the permission of PennWell.

GOVERNMENT RECORDS SEARCHED / DATA CURRENCY TRACKING

Sensitive Receptors: There are individuals deemed sensitive receptors due to their fragile immune systems and special sensitivity to environmental discharges. These sensitive receptors typically include the elderly, the sick, and children. While the location of all sensitive receptors cannot be determined, EDR indicates those buildings and facilities - schools, daycares, hospitals, medical centers, and nursing homes - where individuals who are sensitive receptors are likely to be located.

AHA Hospitals:

Source: American Hospital Association, Inc.

Telephone: 312-280-5991

The database includes a listing of hospitals based on the American Hospital Association's annual survey of hospitals.

Medical Centers: Provider of Services Listing

Source: Centers for Medicare & Medicaid Services

Telephone: 410-786-3000

A listing of hospitals with Medicare provider number, produced by Centers of Medicare & Medicaid Services, a federal agency within the U.S. Department of Health and Human Services.

Nursing Homes

Source: National Institutes of Health

Telephone: 301-594-6248

Information on Medicare and Medicaid certified nursing homes in the United States.

Public Schools

Source: National Center for Education Statistics

Telephone: 202-502-7300

The National Center for Education Statistics' primary database on elementary and secondary public education in the United States. It is a comprehensive, annual, national statistical database of all public elementary and secondary schools and school districts, which contains data that are comparable across all states.

Private Schools

Source: National Center for Education Statistics

Telephone: 202-502-7300

The National Center for Education Statistics' primary database on private school locations in the United States.

Daycare Centers: Licensed Facilities

Source: Department of Social Services

Telephone: 916-657-4041

Flood Zone Data: This data was obtained from the Federal Emergency Management Agency (FEMA). It depicts 100-year and 500-year flood zones as defined by FEMA. It includes the National Flood Hazard Layer (NFHL) which incorporates Flood Insurance Rate Map (FIRM) data and Q3 data from FEMA in areas not covered by NFHL.

Source: FEMA

Telephone: 877-336-2627

Date of Government Version: 2003, 2015

NWI: National Wetlands Inventory. This data, available in select counties across the country, was obtained by EDR in 2002, 2005 and 2010 from the U.S. Fish and Wildlife Service.

State Wetlands Data: Wetland Inventory

Source: Department of Fish & Game

Telephone: 916-445-0411

Current USGS 7.5 Minute Topographic Map

Source: U.S. Geological Survey

GOVERNMENT RECORDS SEARCHED / DATA CURRENCY TRACKING

STREET AND ADDRESS INFORMATION

© 2015 TomTom North America, Inc. All rights reserved. This material is proprietary and the subject of copyright protection and other intellectual property rights owned by or licensed to Tele Atlas North America, Inc. The use of this material is subject to the terms of a license agreement. You will be held liable for any unauthorized copying or disclosure of this material.

GEOCHECK[®] - PHYSICAL SETTING SOURCE ADDENDUM

TARGET PROPERTY ADDRESS

PAGE STREET PHASE I S
329, 341 & 353 PAGE STREET
SAN JOSE, CA 95126

TARGET PROPERTY COORDINATES

Latitude (North):	37.322566 - 37° 19' 21.24"
Longitude (West):	121.915942 - 121° 54' 57.39"
Universal Tranverse Mercator:	Zone 10
UTM X (Meters):	596050.1
UTM Y (Meters):	4131003.5
Elevation:	119 ft. above sea level

USGS TOPOGRAPHIC MAP

Target Property Map:	5640416 SAN JOSE WEST, CA
Version Date:	2012

EDR's GeoCheck Physical Setting Source Addendum is provided to assist the environmental professional in forming an opinion about the impact of potential contaminant migration.

Assessment of the impact of contaminant migration generally has two principal investigative components:

1. Groundwater flow direction, and
2. Groundwater flow velocity.

Groundwater flow direction may be impacted by surface topography, hydrology, hydrogeology, characteristics of the soil, and nearby wells. Groundwater flow velocity is generally impacted by the nature of the geologic strata.

GEOCHECK® - PHYSICAL SETTING SOURCE SUMMARY

GROUNDWATER FLOW DIRECTION INFORMATION

Groundwater flow direction for a particular site is best determined by a qualified environmental professional using site-specific well data. If such data is not reasonably ascertainable, it may be necessary to rely on other sources of information, such as surface topographic information, hydrologic information, hydrogeologic data collected on nearby properties, and regional groundwater flow information (from deep aquifers).

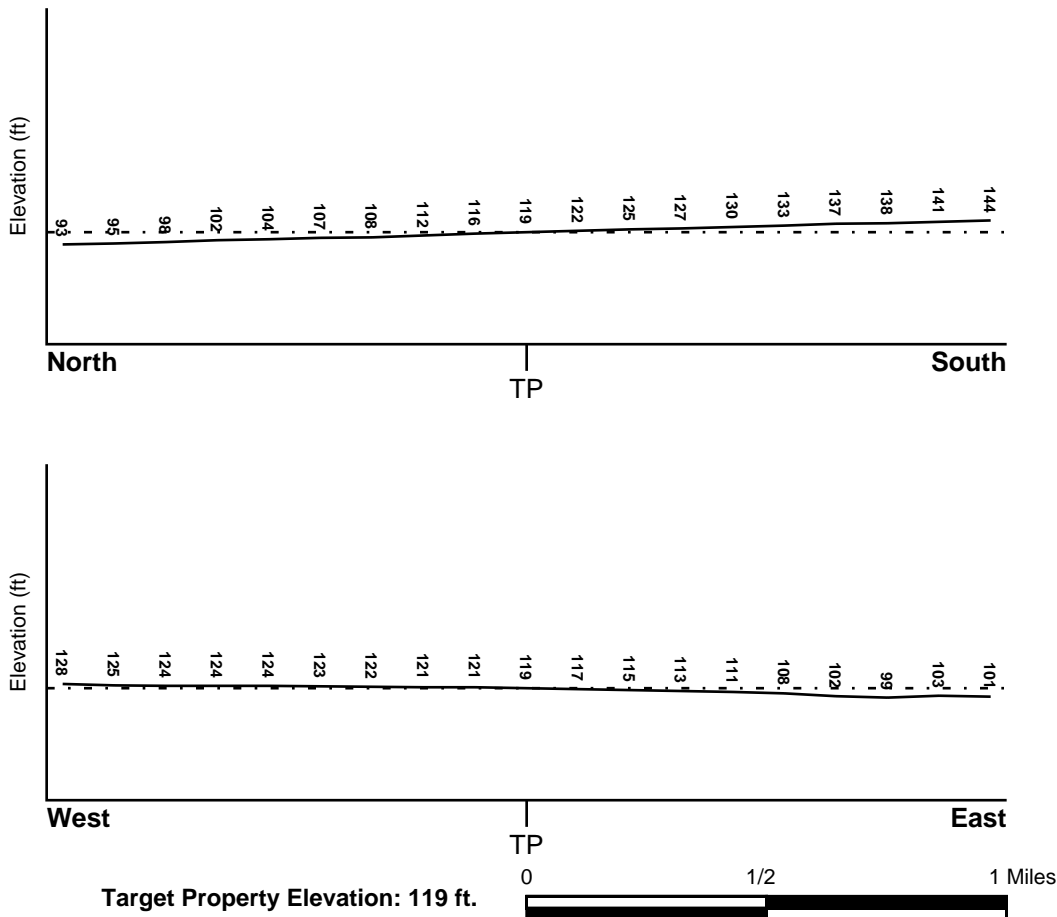
TOPOGRAPHIC INFORMATION

Surface topography may be indicative of the direction of surficial groundwater flow. This information can be used to assist the environmental professional in forming an opinion about the impact of nearby contaminated properties or, should contamination exist on the target property, what downgradient sites might be impacted.

TARGET PROPERTY TOPOGRAPHY

General Topographic Gradient: General NNE

SURROUNDING TOPOGRAPHY: ELEVATION PROFILES



Source: Topography has been determined from the USGS 7.5' Digital Elevation Model and should be evaluated on a relative (not an absolute) basis. Relative elevation information between sites of close proximity should be field verified.

GEOCHECK® - PHYSICAL SETTING SOURCE SUMMARY

HYDROLOGIC INFORMATION

Surface water can act as a hydrologic barrier to groundwater flow. Such hydrologic information can be used to assist the environmental professional in forming an opinion about the impact of nearby contaminated properties or, should contamination exist on the target property, what downgradient sites might be impacted.

Refer to the Physical Setting Source Map following this summary for hydrologic information (major waterways and bodies of water).

FEMA FLOOD ZONE

<u>Flood Plain Panel at Target Property</u>	<u>FEMA Source Type</u>
06085C0233H	FEMA FIRM Flood data
<u>Additional Panels in search area:</u>	<u>FEMA Source Type</u>
06085C0234H	FEMA FIRM Flood data
06085C0241H	FEMA FIRM Flood data
06085C0242H	FEMA FIRM Flood data

NATIONAL WETLAND INVENTORY

<u>NWI Quad at Target Property</u>	<u>NWI Electronic Data Coverage</u>
SAN JOSE WEST	YES - refer to the Overview Map and Detail Map

HYDROGEOLOGIC INFORMATION

Hydrogeologic information obtained by installation of wells on a specific site can often be an indicator of groundwater flow direction in the immediate area. Such hydrogeologic information can be used to assist the environmental professional in forming an opinion about the impact of nearby contaminated properties or, should contamination exist on the target property, what downgradient sites might be impacted.

Site-Specific Hydrogeological Data*:

Search Radius:	1.25 miles
Location Relative to TP:	1 - 2 Miles NE
Site Name:	Fmc Corp San Jose Ordnance Plt
Site EPA ID Number:	CAD009146952
Surficial Aquifer Flow Dir.:	NE. THIS FLOW APPLIES TO THE "A" AQUIFER THAT IS PRESENT AT 15 FEET TO 30 FEET DEEP.
Measured Depth to Water:	15 feet.
Hydraulic Connection:	A silty and clay aquitard separates the "A" and "B" aquifers. A separate aquitard underlies the "B" aquifer.
Sole Source Aquifer:	No information about a sole source aquifer is available
Data Quality:	Information based on site-specific subsurface investigations is documented in the CERCLIS investigation report(s)

AQUIFLOW®

Search Radius: 1.000 Mile.

EDR has developed the AQUIFLOW Information System to provide data on the general direction of groundwater flow at specific points. EDR has reviewed reports submitted by environmental professionals to regulatory authorities at select sites and has extracted the date of the report, groundwater flow direction as determined hydrogeologically, and the depth to water table.

<u>MAP ID</u>	<u>LOCATION FROM TP</u>	<u>GENERAL DIRECTION GROUNDWATER FLOW</u>
Not Reported		

GEOCHECK® - PHYSICAL SETTING SOURCE SUMMARY

GROUNDWATER FLOW VELOCITY INFORMATION

Groundwater flow velocity information for a particular site is best determined by a qualified environmental professional using site specific geologic and soil strata data. If such data are not reasonably ascertainable, it may be necessary to rely on other sources of information, including geologic age identification, rock stratigraphic unit and soil characteristics data collected on nearby properties and regional soil information. In general, contaminant plumes move more quickly through sandy-gravelly types of soils than silty-clayey types of soils.

GEOLOGIC INFORMATION IN GENERAL AREA OF TARGET PROPERTY

Geologic information can be used by the environmental professional in forming an opinion about the relative speed at which contaminant migration may be occurring.

ROCK STRATIGRAPHIC UNIT

Era: Cenozoic
System: Quaternary
Series: Quaternary
Code: Q (*decoded above as Era, System & Series*)

GEOLOGIC AGE IDENTIFICATION

Category: Stratified Sequence

Geologic Age and Rock Stratigraphic Unit Source: P.G. Schruben, R.E. Arndt and W.J. Bawiec, Geology of the Conterminous U.S. at 1:2,500,000 Scale - a digital representation of the 1974 P.B. King and H.M. Beikman Map, USGS Digital Data Series DDS - 11 (1994).

DOMINANT SOIL COMPOSITION IN GENERAL AREA OF TARGET PROPERTY

The U.S. Department of Agriculture's (USDA) Soil Conservation Service (SCS) leads the National Cooperative Soil Survey (NCSS) and is responsible for collecting, storing, maintaining and distributing soil survey information for privately owned lands in the United States. A soil map in a soil survey is a representation of soil patterns in a landscape. Soil maps for STATSGO are compiled by generalizing more detailed (SSURGO) soil survey maps. The following information is based on Soil Conservation Service STATSGO data.

Soil Component Name: BOTELLA

Soil Surface Texture: clay loam

Hydrologic Group: Class B - Moderate infiltration rates. Deep and moderately deep, moderately well and well drained soils with moderately coarse textures.

Soil Drainage Class: Not reported

Hydric Status: Soil does not meet the requirements for a hydric soil.

Corrosion Potential - Uncoated Steel: MODERATE

Depth to Bedrock Min: > 60 inches

Depth to Bedrock Max: > 60 inches

GEOCHECK® - PHYSICAL SETTING SOURCE SUMMARY

Soil Layer Information							
Layer	Boundary		Soil Texture Class	Classification		Permeability Rate (in/hr)	Soil Reaction (pH)
	Upper	Lower		AASHTO Group	Unified Soil		
1	0 inches	9 inches	clay loam	Silt-Clay Materials (more than 35 pct. passing No. 200), Clayey Soils.	FINE-GRAINED SOILS, Silts and Clays (liquid limit less than 50%), Lean Clay Soils.	Max: 0.60 Min: 0.20	Max: 7.30 Min: 5.60
2	9 inches	41 inches	silty clay loam	Silt-Clay Materials (more than 35 pct. passing No. 200), Clayey Soils.	FINE-GRAINED SOILS, Silts and Clays (liquid limit less than 50%), Lean Clay Soils.	Max: 0.60 Min: 0.20	Max: 7.80 Min: 5.60
3	41 inches	76 inches	sandy clay loam	Silt-Clay Materials (more than 35 pct. passing No. 200), Clayey Soils.	COARSE-GRAINED SOILS, Sands, Sands with fines, Clayey sand.	Max: 0.60 Min: 0.20	Max: 7.80 Min: 5.60

OTHER SOIL TYPES IN AREA

Based on Soil Conservation Service STATSGO data, the following additional subordinant soil types may appear within the general area of target property.

Soil Surface Textures: No Other Soil Types

Surficial Soil Types: No Other Soil Types

Shallow Soil Types: No Other Soil Types

Deeper Soil Types: No Other Soil Types

LOCAL / REGIONAL WATER AGENCY RECORDS

EDR Local/Regional Water Agency records provide water well information to assist the environmental professional in assessing sources that may impact ground water flow direction, and in forming an opinion about the impact of contaminant migration on nearby drinking water wells.

WELL SEARCH DISTANCE INFORMATION

<u>DATABASE</u>	<u>SEARCH DISTANCE (miles)</u>
Federal USGS	1.000
Federal FRDS PWS	Nearest PWS within 0.001 miles
State Database	1.000

GEOCHECK® - PHYSICAL SETTING SOURCE SUMMARY

FEDERAL USGS WELL INFORMATION

MAP ID	WELL ID	LOCATION FROM TP
A1	USGS40000182177	0 - 1/8 Mile WSW
A2	USGS40000182174	1/8 - 1/4 Mile WSW
A3	USGS40000182166	1/8 - 1/4 Mile SW
B4	USGS40000182172	1/8 - 1/4 Mile WSW
B5	USGS40000182167	1/8 - 1/4 Mile SW
D21	USGS40000182159	1/2 - 1 Mile ESE
F24	USGS40000182131	1/2 - 1 Mile ESE
F26	USGS40000182127	1/2 - 1 Mile ESE
F27	USGS40000182126	1/2 - 1 Mile ESE
F28	USGS40000182128	1/2 - 1 Mile ESE
F29	USGS40000182130	1/2 - 1 Mile ESE
F30	USGS40000182129	1/2 - 1 Mile ESE
G36	USGS40000182196	1/2 - 1 Mile West
G37	USGS40000182195	1/2 - 1 Mile West
G38	USGS40000182201	1/2 - 1 Mile West

FEDERAL FRDS PUBLIC WATER SUPPLY SYSTEM INFORMATION

MAP ID	WELL ID	LOCATION FROM TP
No PWS System Found		

Note: PWS System location is not always the same as well location.

STATE DATABASE WELL INFORMATION

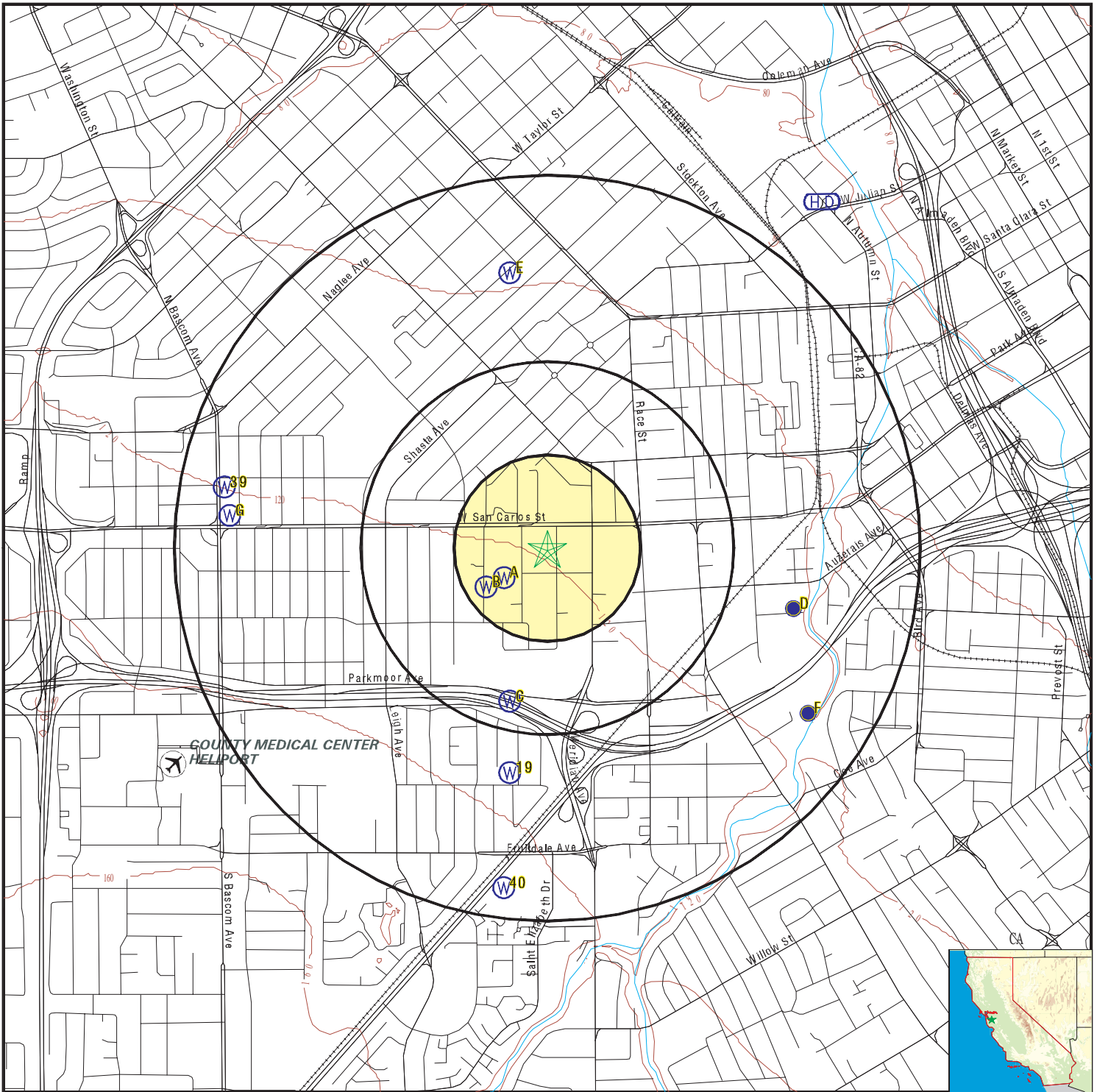
MAP ID	WELL ID	LOCATION FROM TP
C6	7753	1/4 - 1/2 Mile SSW
C7	7752	1/4 - 1/2 Mile SSW
C8	7788	1/4 - 1/2 Mile SSW
C9	7790	1/4 - 1/2 Mile SSW
C10	7789	1/4 - 1/2 Mile SSW
C11	7751	1/4 - 1/2 Mile SSW
C12	7746	1/4 - 1/2 Mile SSW
C13	7704	1/4 - 1/2 Mile SSW
C14	7665	1/4 - 1/2 Mile SSW
C15	7747	1/4 - 1/2 Mile SSW
C16	7750	1/4 - 1/2 Mile SSW
C17	7749	1/4 - 1/2 Mile SSW
C18	7748	1/4 - 1/2 Mile SSW
19	7794	1/2 - 1 Mile South
D20	7683	1/2 - 1 Mile ESE
E22	7743	1/2 - 1 Mile North
E23	7744	1/2 - 1 Mile North
F25	CADW60000004057	1/2 - 1 Mile ESE
F31	CADW60000004059	1/2 - 1 Mile ESE
F32	CADW60000004058	1/2 - 1 Mile ESE
F33	CADW60000004060	1/2 - 1 Mile ESE
F34	CADW60000004062	1/2 - 1 Mile ESE

GEOCHECK® - PHYSICAL SETTING SOURCE SUMMARY

STATE DATABASE WELL INFORMATION

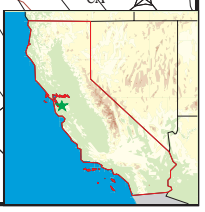
<u>MAP ID</u>	<u>WELL ID</u>	<u>LOCATION FROM TP</u>
F35	CADW60000004061	1/2 - 1 Mile ESE
39	7742	1/2 - 1 Mile West
40	CADW60000004082	1/2 - 1 Mile South

PHYSICAL SETTING SOURCE MAP - 4823302.2s



- County Boundary
- Major Roads
- Contour Lines
- Earthquake Fault Lines
- Airports
- Earthquake epicenter, Richter 5 or greater
- Water Wells
- Public Water Supply Wells
- Cluster of Multiple Icons

- Groundwater Flow Direction
- Indeterminate Groundwater Flow at Location
- Groundwater Flow Varies at Location
- Closest Hydrogeological Data
- Oil, gas or related wells



SITE NAME: Page Street Phase I s
 ADDRESS: 329, 341 & 353 Page Street
 San Jose CA 95126
 LAT/LONG: 37.322566 / 121.915942

CLIENT: SLR International Corp
 CONTACT: Wendy Cruz
 INQUIRY #: 4823302.2s
 DATE: January 09, 2017 3:56 pm

GEOCHECK® - PHYSICAL SETTING SOURCE MAP FINDINGS

Map ID
 Direction
 Distance
 Elevation

Database EDR ID Number

A1
WSW
0 - 1/8 Mile
Higher

FED USGS USGS40000182177

Org. Identifier:	USGS-CA		
Formal name:	USGS California Water Science Center		
Monloc Identifier:	USGS-371919121550006		
Monloc name:	007S001W13J007M		
Monloc type:	Well		
Monloc desc:	Not Reported		
Huc code:	Not Reported	Drainagearea value:	Not Reported
Drainagearea Units:	Not Reported	Contrib drainagearea:	Not Reported
Contrib drainagearea units:	Not Reported	Latitude:	37.3218086
Longitude:	-121.9177672	Sourcemap scale:	24000
Horiz Acc measure:	.5	Horiz Acc measure units:	seconds
Horiz Collection method:	Global positioning system (GPS), uncorrected		
Horiz coord refsys:	NAD83	Vert measure val:	119
Vert measure units:	feet	Vertacc measure val:	2.5
Vert accmeasure units:	feet		
Vertcollection method:	Interpolated from topographic map		
Vert coord refsys:	NGVD29	Countrycode:	US
Aquifername:	California Coastal Basin aquifers		
Formation type:	Not Reported		
Aquifer type:	Not Reported		
Construction date:	Not Reported	Welldepth:	801
Welldepth units:	ft	Wellholedepth:	Not Reported
Wellholedepth units:	Not Reported		

Ground-water levels, Number of Measurements: 0

A2
WSW
1/8 - 1/4 Mile
Higher

FED USGS USGS40000182174

Org. Identifier:	USGS-CA		
Formal name:	USGS California Water Science Center		
Monloc Identifier:	USGS-371918121550103		
Monloc name:	007S001W13J004M		
Monloc type:	Well		
Monloc desc:	Not Reported		
Huc code:	Not Reported	Drainagearea value:	Not Reported
Drainagearea Units:	Not Reported	Contrib drainagearea:	Not Reported
Contrib drainagearea units:	Not Reported	Latitude:	37.3216086
Longitude:	-121.9180505	Sourcemap scale:	24000
Horiz Acc measure:	.5	Horiz Acc measure units:	seconds
Horiz Collection method:	Global positioning system (GPS), uncorrected		
Horiz coord refsys:	NAD83	Vert measure val:	120
Vert measure units:	feet	Vertacc measure val:	2.5
Vert accmeasure units:	feet		
Vertcollection method:	Interpolated from topographic map		
Vert coord refsys:	NGVD29	Countrycode:	US
Aquifername:	California Coastal Basin aquifers		
Formation type:	Not Reported		

GEOCHECK® - PHYSICAL SETTING SOURCE MAP FINDINGS

Aquifer type:	Not Reported	Welldepth:	694
Construction date:	Not Reported	Wellholeddepth:	Not Reported
Welldepth units:	ft		
Wellholeddepth units:	Not Reported		

Ground-water levels, Number of Measurements: 0

**A3
SW
1/8 - 1/4 Mile
Higher**

FED USGS USGS40000182166

Org. Identifier:	USGS-CA		
Formal name:	USGS California Water Science Center		
Monloc Identifier:	USGS-371915121550201		
Monloc name:	007S001W13J002M		
Monloc type:	Well		
Monloc desc:	Not Reported		
Huc code:	Not Reported	Drainagearea value:	Not Reported
Drainagearea Units:	Not Reported	Contrib drainagearea:	Not Reported
Contrib drainagearea units:	Not Reported	Latitude:	37.3208253
Longitude:	-121.9183172	Sourcemap scale:	24000
Horiz Acc measure:	.5	Horiz Acc measure units:	seconds
Horiz Collection method:	Global positioning system (GPS), uncorrected		
Horiz coord refsys:	NAD83	Vert measure val:	122
Vert measure units:	feet	Vertacc measure val:	2.5
Vert accmeasure units:	feet		
Vertcollection method:	Interpolated from topographic map		
Vert coord refsys:	NGVD29	Countrycode:	US
Aquifername:	California Coastal Basin aquifers		
Formation type:	Not Reported		
Aquifer type:	Not Reported		
Construction date:	Not Reported	Welldepth:	650
Welldepth units:	ft	Wellholeddepth:	Not Reported
Wellholeddepth units:	Not Reported		

Ground-water levels, Number of Measurements: 0

**B4
WSW
1/8 - 1/4 Mile
Higher**

FED USGS USGS40000182172

Org. Identifier:	USGS-CA		
Formal name:	USGS California Water Science Center		
Monloc Identifier:	USGS-371917121550501		
Monloc name:	007S001W13K003M		
Monloc type:	Well		
Monloc desc:	Not Reported		
Huc code:	Not Reported	Drainagearea value:	Not Reported
Drainagearea Units:	Not Reported	Contrib drainagearea:	Not Reported
Contrib drainagearea units:	Not Reported	Latitude:	37.3213919
Longitude:	-121.9190339	Sourcemap scale:	24000
Horiz Acc measure:	.5	Horiz Acc measure units:	seconds
Horiz Collection method:	Global positioning system (GPS), uncorrected		
Horiz coord refsys:	NAD83	Vert measure val:	122
Vert measure units:	feet	Vertacc measure val:	2.5
Vert accmeasure units:	feet		
Vertcollection method:	Interpolated from topographic map		
Vert coord refsys:	NGVD29	Countrycode:	US
Aquifername:	California Coastal Basin aquifers		
Formation type:	Not Reported		

GEOCHECK® - PHYSICAL SETTING SOURCE MAP FINDINGS

Aquifer type:	Not Reported	Welldepth:	634
Construction date:	Not Reported	Wellholedepth:	Not Reported
Welldepth units:	ft		
Wellholedepth units:	Not Reported		

Ground-water levels, Number of Measurements: 0

**B5
SW
1/8 - 1/4 Mile
Higher**

FED USGS USGS40000182167

Org. Identifier:	USGS-CA		
Formal name:	USGS California Water Science Center		
Monloc Identifier:	USGS-371915121550402		
Monloc name:	007S001W13K004M		
Monloc type:	Well		
Monloc desc:	Not Reported		
Huc code:	Not Reported	Drainagearea value:	Not Reported
Drainagearea Units:	Not Reported	Contrib drainagearea:	Not Reported
Contrib drainagearea units:	Not Reported	Latitude:	37.3207222
Longitude:	-121.9188056	Sourcemap scale:	24000
Horiz Acc measure:	.5	Horiz Acc measure units:	seconds
Horiz Collection method:	Global positioning system (GPS), uncorrected		
Horiz coord refsys:	NAD83	Vert measure val:	123
Vert measure units:	feet	Vertacc measure val:	2.5
Vert accmeasure units:	feet		
Vertcollection method:	Interpolated from topographic map		
Vert coord refsys:	NGVD29	Countrycode:	US
Aquifername:	California Coastal Basin aquifers		
Formation type:	Not Reported		
Aquifer type:	Not Reported		
Construction date:	Not Reported	Welldepth:	546
Welldepth units:	ft	Wellholedepth:	550
Wellholedepth units:	ft		

Ground-water levels, Number of Measurements: 0

**C6
SSW
1/4 - 1/2 Mile
Higher**

CA WELLS 7753

Water System Information:

Prime Station Code:	07S/01W-13K04 M	User ID:	HEN
FRDS Number:	4310011023	County:	Santa Clara
District Number:	05	Station Type:	WELL/AMBNT/MUN/INTAKE/SUPPLY
Water Type:	Well/Groundwater	Well Status:	Active Raw
Source Lat/Long:	371900.0 1215500.0	Precision:	0.5 Mile (30 Seconds)
Source Name:	BUENA VISTA WELL 06		
System Number:	4310011		
System Name:	San Jose Water Company		
Organization That Operates System:	1221 S. Bascom Avenue San Jose, CA 95128		
Pop Served:	944000	Connections:	206890
Area Served:	SAN JOSE VICINITY		

GEOCHECK® - PHYSICAL SETTING SOURCE MAP FINDINGS

Sample Collected:	02-FEB-11	Findings:	640. US
Chemical:	SPECIFIC CONDUCTANCE		
Sample Collected:	02-FEB-11	Findings:	7.11
Chemical:	PH, LABORATORY		
Sample Collected:	02-FEB-11	Findings:	200. MG/L
Chemical:	ALKALINITY (TOTAL) AS CaCO ₃		
Sample Collected:	02-FEB-11	Findings:	250. MG/L
Chemical:	BICARBONATE ALKALINITY		
Sample Collected:	02-FEB-11	Findings:	296. MG/L
Chemical:	HARDNESS (TOTAL) AS CaCO ₃		
Sample Collected:	02-FEB-11	Findings:	81. MG/L
Chemical:	CALCIUM		
Sample Collected:	02-FEB-11	Findings:	23. MG/L
Chemical:	MAGNESIUM		
Sample Collected:	02-FEB-11	Findings:	22. MG/L
Chemical:	SODIUM		
Sample Collected:	02-FEB-11	Findings:	1.6 MG/L
Chemical:	POTASSIUM		
Sample Collected:	02-FEB-11	Findings:	45. MG/L
Chemical:	CHLORIDE		
Sample Collected:	02-FEB-11	Findings:	52. MG/L
Chemical:	SULFATE		
Sample Collected:	02-FEB-11	Findings:	0.17 MG/L
Chemical:	FLUORIDE (F) (NATURAL-SOURCE)		
Sample Collected:	02-FEB-11	Findings:	110. UG/L
Chemical:	BARIUM		
Sample Collected:	02-FEB-11	Findings:	560. UG/L
Chemical:	IRON		
Sample Collected:	02-FEB-11	Findings:	210. UG/L
Chemical:	ALUMINUM		
Sample Collected:	02-FEB-11	Findings:	410. MG/L
Chemical:	TOTAL DISSOLVED SOLIDS		
Sample Collected:	02-FEB-11	Findings:	- 0.36
Chemical:	LANGELIER INDEX AT SOURCE TEMP.		
Sample Collected:	02-FEB-11	Findings:	34000. UG/L
Chemical:	CARBON DIOXIDE		
Sample Collected:	02-FEB-11	Findings:	0.92 NTU
Chemical:	TURBIDITY, LABORATORY		
Sample Collected:	02-FEB-11	Findings:	11.73
Chemical:	AGGRSSIVE INDEX (CORROSIVITY)		
Sample Collected:	05-APR-11	Findings:	140. UG/L
Chemical:	IRON		
Sample Collected:	15-JUL-11	Findings:	180. UG/L
Chemical:	IRON		

GEOCHECK® - PHYSICAL SETTING SOURCE MAP FINDINGS

Sample Collected:	25-OCT-11	Findings:	13. MG/L
Chemical:	NITRATE (AS NO3)		
Sample Collected:	25-OCT-11	Findings:	2900. MG/L
Chemical:	NITRATE + NITRITE (AS N)		
Sample Collected:	06-FEB-12	Findings:	15. MG/L
Chemical:	NITRATE (AS NO3)		
Sample Collected:	06-FEB-12	Findings:	4.31 PCI/L
Chemical:	GROSS ALPHA		
Sample Collected:	06-FEB-12	Findings:	0.77 PCI/L
Chemical:	GROSS ALPHA COUNTING ERROR		
Sample Collected:	06-FEB-12	Findings:	0.47 PCI/L
Chemical:	GROSS ALPHA MDA95		
Sample Collected:	10-JAN-13	Findings:	2.8 UG/L
Chemical:	CHROMIUM, HEXAVALENT		
Sample Collected:	07-FEB-13	Findings:	18. MG/L
Chemical:	NITRATE (AS NO3)		
Sample Collected:	04-FEB-14	Findings:	600. US
Chemical:	SPECIFIC CONDUCTANCE		
Sample Collected:	04-FEB-14	Findings:	7.1
Chemical:	PH, LABORATORY		
Sample Collected:	04-FEB-14	Findings:	190. MG/L
Chemical:	ALKALINITY (TOTAL) AS CaCO3		
Sample Collected:	04-FEB-14	Findings:	230. MG/L
Chemical:	BICARBONATE ALKALINITY		
Sample Collected:	04-FEB-14	Findings:	273. MG/L
Chemical:	HARDNESS (TOTAL) AS CaCO3		
Sample Collected:	04-FEB-14	Findings:	75. MG/L
Chemical:	CALCIUM		
Sample Collected:	04-FEB-14	Findings:	21. MG/L
Chemical:	MAGNESIUM		
Sample Collected:	04-FEB-14	Findings:	22. MG/L
Chemical:	SODIUM		
Sample Collected:	04-FEB-14	Findings:	1.6 MG/L
Chemical:	POTASSIUM		
Sample Collected:	04-FEB-14	Findings:	40. MG/L
Chemical:	CHLORIDE		
Sample Collected:	04-FEB-14	Findings:	49. MG/L
Chemical:	SULFATE		
Sample Collected:	04-FEB-14	Findings:	110. UG/L
Chemical:	BARIUM		
Sample Collected:	04-FEB-14	Findings:	410. MG/L
Chemical:	TOTAL DISSOLVED SOLIDS		
Sample Collected:	04-FEB-14	Findings:	- 0.49
Chemical:	LANGELIER INDEX AT SOURCE TEMP.		

GEOCHECK® - PHYSICAL SETTING SOURCE MAP FINDINGS

Sample Collected:	04-FEB-14	Findings:	15. MG/L
Chemical:	NITRATE (AS NO3)		
Sample Collected:	04-FEB-14	Findings:	36000. UG/L
Chemical:	CARBON DIOXIDE		
Sample Collected:	04-FEB-14	Findings:	7.1 NTU
Chemical:	TURBIDITY, LABORATORY		
Sample Collected:	04-FEB-14	Findings:	11.65
Chemical:	AGGRSSIVE INDEX (CORROSIVITY)		
Sample Collected:	04-FEB-14	Findings:	3300. MG/L
Chemical:	NITRATE + NITRITE (AS N)		
Sample Collected:	04-AUG-15	Findings:	19. MG/L
Chemical:	NITRATE (AS NO3)		
Sample Collected:	28-MAR-16	Findings:	4.1 MG/L
Chemical:	NITRATE (AS N)		
Sample Collected:	14-JUN-16	Findings:	2.4 UG/L
Chemical:	CHROMIUM, HEXAVALENT		

C7
SSW
1/4 - 1/2 Mile
Higher

CA WELLS 7752

Water System Information:

Prime Station Code:	07S/01W-13K03 M	User ID:	HEN
FRDS Number:	4310011022	County:	Santa Clara
District Number:	05	Station Type:	WELL/AMBNT/MUN/INTAKE/SUPPLY
Water Type:	Well/Groundwater	Well Status:	Active Raw
Source Lat/Long:	371900.0 1215500.0	Precision:	Undefined
Source Name:	BUENA VISTA WELL 05		
System Number:	4310011		
System Name:	San Jose Water Company		
Organization That Operates System:	1221 S. Bascom Avenue San Jose, CA 95128		
Pop Served:	944000	Connections:	206890
Area Served:	SAN JOSE VICINITY		
Sample Collected:	19-OCT-11	Findings:	1.2 PCI/L
Chemical:	GROSS ALPHA COUNTING ERROR		
Sample Collected:	19-OCT-11	Findings:	1.75 PCI/L
Chemical:	GROSS ALPHA MDA95		
Sample Collected:	25-OCT-11	Findings:	19. MG/L
Chemical:	NITRATE (AS NO3)		
Sample Collected:	06-JUN-13	Findings:	650. US
Chemical:	SPECIFIC CONDUCTANCE		
Sample Collected:	06-JUN-13	Findings:	6.07
Chemical:	PH, LABORATORY		
Sample Collected:	06-JUN-13	Findings:	22. MG/L
Chemical:	ALKALINITY (TOTAL) AS CaCO3		

GEOCHECK® - PHYSICAL SETTING SOURCE MAP FINDINGS

Sample Collected:	06-JUN-13	Findings:	260. MG/L
Chemical:	BICARBONATE ALKALINITY		
Sample Collected:	06-JUN-13	Findings:	297. MG/L
Chemical:	HARDNESS (TOTAL) AS CaCO ₃		
Sample Collected:	06-JUN-13	Findings:	80. MG/L
Chemical:	CALCIUM		
Sample Collected:	06-JUN-13	Findings:	24. MG/L
Chemical:	MAGNESIUM		
Sample Collected:	06-JUN-13	Findings:	20. MG/L
Chemical:	SODIUM		
Sample Collected:	06-JUN-13	Findings:	1.5 MG/L
Chemical:	POTASSIUM		
Sample Collected:	06-JUN-13	Findings:	45. MG/L
Chemical:	CHLORIDE		
Sample Collected:	06-JUN-13	Findings:	57. MG/L
Chemical:	SULFATE		
Sample Collected:	06-JUN-13	Findings:	0.16 MG/L
Chemical:	FLUORIDE (F) (NATURAL-SOURCE)		
Sample Collected:	06-JUN-13	Findings:	130. UG/L
Chemical:	BARIUM		
Sample Collected:	06-JUN-13	Findings:	280. UG/L
Chemical:	IRON		
Sample Collected:	06-JUN-13	Findings:	430. MG/L
Chemical:	TOTAL DISSOLVED SOLIDS		
Sample Collected:	06-JUN-13	Findings:	- 2.39
Chemical:	LANGELIER INDEX AT SOURCE TEMP.		
Sample Collected:	06-JUN-13	Findings:	24. MG/L
Chemical:	NITRATE (AS NO ₃)		
Sample Collected:	06-JUN-13	Findings:	450000. UG/L
Chemical:	CARBON DIOXIDE		
Sample Collected:	06-JUN-13	Findings:	0.31 NTU
Chemical:	TURBIDITY, LABORATORY		
Sample Collected:	06-JUN-13	Findings:	9.7
Chemical:	AGGRESSIVE INDEX (CORROSIVITY)		
Sample Collected:	06-JUN-13	Findings:	5400. MG/L
Chemical:	NITRATE + NITRITE (AS N)		
Sample Collected:	06-JUN-13	Findings:	2.8 UG/L
Chemical:	CHROMIUM, HEXAVALENT		
Sample Collected:	02-OCT-14	Findings:	22. MG/L
Chemical:	NITRATE (AS NO ₃)		
Sample Collected:	04-FEB-15	Findings:	23. MG/L
Chemical:	NITRATE (AS NO ₃)		
Sample Collected:	28-MAY-15	Findings:	24. MG/L
Chemical:	NITRATE (AS NO ₃)		

GEOCHECK® - PHYSICAL SETTING SOURCE MAP FINDINGS

Sample Collected:	18-AUG-15	Findings:	24. MG/L
Chemical:	NITRATE (AS NO3)		
Sample Collected:	20-DEC-15	Findings:	4.5 MG/L
Chemical:	NITRATE (AS N)		
Sample Collected:	28-MAR-16	Findings:	2.6 UG/L
Chemical:	CHROMIUM, HEXAVALENT		
Sample Collected:	28-MAR-16	Findings:	680. US
Chemical:	SPECIFIC CONDUCTANCE		
Sample Collected:	28-MAR-16	Findings:	7.16
Chemical:	PH, LABORATORY		
Sample Collected:	28-MAR-16	Findings:	220. MG/L
Chemical:	ALKALINITY (TOTAL) AS CaCO3		
Sample Collected:	28-MAR-16	Findings:	250. MG/L
Chemical:	BICARBONATE ALKALINITY		
Sample Collected:	28-MAR-16	Findings:	6. MG/L
Chemical:	CARBONATE ALKALINITY		
Sample Collected:	28-MAR-16	Findings:	4.8 MG/L
Chemical:	NITRATE (AS N)		
Sample Collected:	28-MAR-16	Findings:	296. MG/L
Chemical:	HARDNESS (TOTAL) AS CaCO3		
Sample Collected:	28-MAR-16	Findings:	82. MG/L
Chemical:	CALCIUM		
Sample Collected:	28-MAR-16	Findings:	22. MG/L
Chemical:	MAGNESIUM		
Sample Collected:	28-MAR-16	Findings:	1.5 MG/L
Chemical:	POTASSIUM		
Sample Collected:	28-MAR-16	Findings:	45. MG/L
Chemical:	CHLORIDE		
Sample Collected:	28-MAR-16	Findings:	55. MG/L
Chemical:	SULFATE		
Sample Collected:	28-MAR-16	Findings:	0.13 MG/L
Chemical:	FLUORIDE (F) (NATURAL-SOURCE)		
Sample Collected:	28-MAR-16	Findings:	130. UG/L
Chemical:	BARIUM		
Sample Collected:	28-MAR-16	Findings:	430. MG/L
Chemical:	TOTAL DISSOLVED SOLIDS		
Sample Collected:	28-MAR-16	Findings:	30. UG/L
Chemical:	CARBON DIOXIDE		
Sample Collected:	28-MAR-16	Findings:	0.19 NTU
Chemical:	TURBIDITY, LABORATORY		
Sample Collected:	28-MAR-16	Findings:	11.8
Chemical:	AGGRSSIVE INDEX (CORROSIVITY)		
Sample Collected:	28-MAR-16	Findings:	4.8 MG/L
Chemical:	NITRATE + NITRITE (AS N)		

GEOCHECK® - PHYSICAL SETTING SOURCE MAP FINDINGS

Sample Collected:	28-MAR-16	Findings:	660. US
Chemical:	SPECIFIC CONDUCTANCE		
Sample Collected:	20-APR-16	Findings:	4.9 MG/L
Chemical:	NITRATE (AS N)		

C8
SSW
1/4 - 1/2 Mile
Higher

CA WELLS 7788

Water System Information:

Prime Station Code:	07S/01W-24J02 M	User ID:	HEN
FRDS Number:	4310011069	County:	Santa Clara
District Number:	05	Station Type:	WELL/AMBNT/MUN/INTAKE/SUPPLY
Water Type:	Well/Groundwater	Well Status:	Active Raw
Source Lat/Long:	371900.0 1215500.0	Precision:	1 Mile (One Minute)
Source Name:	MERIDIAN WELL 01		
System Number:	4310011		
System Name:	San Jose Water Company		
Organization That Operates System:	1221 S. Bascom Avenue San Jose, CA 95128		
Pop Served:	944000	Connections:	206890
Area Served:	SAN JOSE VICINITY		

C9
SSW
1/4 - 1/2 Mile
Higher

CA WELLS 7790

Water System Information:

Prime Station Code:	07S/01W-24J04 M	User ID:	HEN
FRDS Number:	4310011072	County:	Santa Clara
District Number:	05	Station Type:	WELL/AMBNT/MUN/INTAKE/SUPPLY
Water Type:	Well/Groundwater	Well Status:	Active Raw
Source Lat/Long:	371900.0 1215500.0	Precision:	0.5 Mile (30 Seconds)
Source Name:	MERIDIAN WELL 04		
System Number:	4310011		
System Name:	San Jose Water Company		
Organization That Operates System:	1221 S. Bascom Avenue San Jose, CA 95128		
Pop Served:	944000	Connections:	206890
Area Served:	SAN JOSE VICINITY		
Sample Collected:	11-AUG-11	Findings:	13. MG/L
Chemical:	NITRATE (AS NO3)		
Sample Collected:	07-AUG-12	Findings:	570. US
Chemical:	SPECIFIC CONDUCTANCE		
Sample Collected:	07-AUG-12	Findings:	7.5
Chemical:	PH, LABORATORY		

GEOCHECK® - PHYSICAL SETTING SOURCE MAP FINDINGS

Sample Collected:	07-AUG-12	Findings:	180. MG/L
Chemical:	ALKALINITY (TOTAL) AS CaCO ₃		
Sample Collected:	07-AUG-12	Findings:	230. MG/L
Chemical:	BICARBONATE ALKALINITY		
Sample Collected:	07-AUG-12	Findings:	242. MG/L
Chemical:	HARDNESS (TOTAL) AS CaCO ₃		
Sample Collected:	07-AUG-12	Findings:	66. MG/L
Chemical:	CALCIUM		
Sample Collected:	07-AUG-12	Findings:	19. MG/L
Chemical:	MAGNESIUM		
Sample Collected:	07-AUG-12	Findings:	33. MG/L
Chemical:	SODIUM		
Sample Collected:	07-AUG-12	Findings:	1.4 MG/L
Chemical:	POTASSIUM		
Sample Collected:	07-AUG-12	Findings:	45. MG/L
Chemical:	CHLORIDE		
Sample Collected:	07-AUG-12	Findings:	44. MG/L
Chemical:	SULFATE		
Sample Collected:	07-AUG-12	Findings:	0.16 MG/L
Chemical:	FLUORIDE (F) (NATURAL-SOURCE)		
Sample Collected:	07-AUG-12	Findings:	360. MG/L
Chemical:	TOTAL DISSOLVED SOLIDS		
Sample Collected:	07-AUG-12	Findings:	- 6.e-002
Chemical:	LANGELIER INDEX AT SOURCE TEMP.		
Sample Collected:	07-AUG-12	Findings:	14. MG/L
Chemical:	NITRATE (AS NO ₃)		
Sample Collected:	07-AUG-12	Findings:	11000. UG/L
Chemical:	CARBON DIOXIDE		
Sample Collected:	07-AUG-12	Findings:	11.98
Chemical:	AGGRSSIVE INDEX (CORROSIVITY)		
Sample Collected:	07-AUG-12	Findings:	3100. MG/L
Chemical:	NITRATE + NITRITE (AS N)		
Sample Collected:	27-MAR-13	Findings:	1.9 UG/L
Chemical:	CHROMIUM, HEXAVALENT		
Sample Collected:	01-AUG-13	Findings:	13. MG/L
Chemical:	NITRATE (AS NO ₃)		
Sample Collected:	05-AUG-14	Findings:	13. MG/L
Chemical:	NITRATE (AS NO ₃)		
Sample Collected:	05-AUG-15	Findings:	5. UNITS
Chemical:	COLOR		
Sample Collected:	05-AUG-15	Findings:	540. US
Chemical:	SPECIFIC CONDUCTANCE		
Sample Collected:	05-AUG-15	Findings:	7.08
Chemical:	PH, LABORATORY		

GEOCHECK® - PHYSICAL SETTING SOURCE MAP FINDINGS

Sample Collected:	05-AUG-15	Findings:	180. MG/L
Chemical:	ALKALINITY (TOTAL) AS CaCO3		
Sample Collected:	05-AUG-15	Findings:	210. MG/L
Chemical:	BICARBONATE ALKALINITY		
Sample Collected:	05-AUG-15	Findings:	205. MG/L
Chemical:	HARDNESS (TOTAL) AS CaCO3		
Sample Collected:	05-AUG-15	Findings:	56. MG/L
Chemical:	CALCIUM		
Sample Collected:	05-AUG-15	Findings:	15. MG/L
Chemical:	MAGNESIUM		
Sample Collected:	05-AUG-15	Findings:	27. MG/L
Chemical:	SODIUM		
Sample Collected:	05-AUG-15	Findings:	1.1 MG/L
Chemical:	POTASSIUM		
Sample Collected:	05-AUG-15	Findings:	41. MG/L
Chemical:	CHLORIDE		
Sample Collected:	05-AUG-15	Findings:	46. MG/L
Chemical:	SULFATE		
Sample Collected:	05-AUG-15	Findings:	0.16 MG/L
Chemical:	FLUORIDE (F) (NATURAL-SOURCE)		
Sample Collected:	05-AUG-15	Findings:	2. UG/L
Chemical:	CHROMIUM, HEXAVALENT		
Sample Collected:	05-AUG-15	Findings:	350. MG/L
Chemical:	TOTAL DISSOLVED SOLIDS		
Sample Collected:	05-AUG-15	Findings:	13. MG/L
Chemical:	NITRATE (AS NO3)		
Sample Collected:	05-AUG-15	Findings:	5000. UG/L
Chemical:	CARBON DIOXIDE		
Sample Collected:	05-AUG-15	Findings:	0.42 NTU
Chemical:	TURBIDITY, LABORATORY		
Sample Collected:	05-AUG-15	Findings:	11.47
Chemical:	AGGRSSIVE INDEX (CORROSIVITY)		
Sample Collected:	05-AUG-15	Findings:	3000. MG/L
Chemical:	NITRATE + NITRITE (AS N)		
Sample Collected:	05-AUG-15	Findings:	6. PCI/L
Chemical:	GROSS ALPHA		
Sample Collected:	05-AUG-15	Findings:	3. PCI/L
Chemical:	GROSS ALPHA COUNTING ERROR		
Sample Collected:	05-AUG-15	Findings:	2.5 PCI/L
Chemical:	GROSS ALPHA MDA95		

**C10
SSW
1/4 - 1/2 Mile
Higher**

CA WELLS 7789

GEOCHECK® - PHYSICAL SETTING SOURCE MAP FINDINGS

Water System Information:

Prime Station Code:	07S/01W-24J03 M	User ID:	HEN
FRDS Number:	4310011070	County:	Santa Clara
District Number:	05	Station Type:	WELL/AMBNT/MUN/INTAKE/SUPPLY
Water Type:	Well/Groundwater	Well Status:	Active Raw
Source Lat/Long:	371900.0 1215500.0	Precision:	0.5 Mile (30 Seconds)
Source Name:	MERIDIAN WELL 02		
System Number:	4310011		
System Name:	San Jose Water Company		
Organization That Operates System:	1221 S. Bascom Avenue San Jose, CA 95128		
Pop Served:	944000	Connections:	206890
Area Served:	SAN JOSE VICINITY		
Sample Collected:	28-DEC-11	Findings:	19. MG/L
Chemical:	NITRATE (AS NO3)		
Sample Collected:	11-JUN-12	Findings:	19. MG/L
Chemical:	NITRATE (AS NO3)		
Sample Collected:	16-JAN-13	Findings:	1.7 UG/L
Chemical:	CHROMIUM, HEXAVALENT		
Sample Collected:	05-JUN-13	Findings:	530. US
Chemical:	SPECIFIC CONDUCTANCE		
Sample Collected:	05-JUN-13	Findings:	6.98
Chemical:	PH, LABORATORY		
Sample Collected:	05-JUN-13	Findings:	200. MG/L
Chemical:	ALKALINITY (TOTAL) AS CaCO3		
Sample Collected:	05-JUN-13	Findings:	240. MG/L
Chemical:	BICARBONATE ALKALINITY		
Sample Collected:	05-JUN-13	Findings:	256. MG/L
Chemical:	HARDNESS (TOTAL) AS CaCO3		
Sample Collected:	05-JUN-13	Findings:	71. MG/L
Chemical:	CALCIUM		
Sample Collected:	05-JUN-13	Findings:	19. MG/L
Chemical:	MAGNESIUM		
Sample Collected:	05-JUN-13	Findings:	31. MG/L
Chemical:	SODIUM		
Sample Collected:	05-JUN-13	Findings:	1.4 MG/L
Chemical:	POTASSIUM		
Sample Collected:	05-JUN-13	Findings:	53. MG/L
Chemical:	CHLORIDE		
Sample Collected:	05-JUN-13	Findings:	49. MG/L
Chemical:	SULFATE		
Sample Collected:	05-JUN-13	Findings:	0.2 MG/L
Chemical:	FLUORIDE (F) (NATURAL-SOURCE)		
Sample Collected:	05-JUN-13	Findings:	440. MG/L
Chemical:	TOTAL DISSOLVED SOLIDS		

GEOCHECK® - PHYSICAL SETTING SOURCE MAP FINDINGS

Sample Collected:	05-JUN-13	Findings:	- 0.52
Chemical:	LANGELIER INDEX AT SOURCE TEMP.		
Sample Collected:	05-JUN-13	Findings:	22. MG/L
Chemical:	NITRATE (AS NO3)		
Sample Collected:	05-JUN-13	Findings:	55000. UG/L
Chemical:	CARBON DIOXIDE		
Sample Collected:	05-JUN-13	Findings:	0.63 NTU
Chemical:	TURBIDITY, LABORATORY		
Sample Collected:	05-JUN-13	Findings:	11.53
Chemical:	AGGRSSIVE INDEX (CORROSIVITY)		
Sample Collected:	05-JUN-13	Findings:	4900. MG/L
Chemical:	NITRATE + NITRITE (AS N)		
Sample Collected:	01-MAY-14	Findings:	19. MG/L
Chemical:	NITRATE (AS NO3)		
Sample Collected:	03-JUN-14	Findings:	0.5 PCI/L
Chemical:	GROSS ALPHA COUNTING ERROR		
Sample Collected:	03-JUN-14	Findings:	1.5 PCI/L
Chemical:	GROSS ALPHA MDA95		
Sample Collected:	02-DEC-14	Findings:	15. MG/L
Chemical:	NITRATE (AS NO3)		
Sample Collected:	02-JUN-15	Findings:	17. MG/L
Chemical:	NITRATE (AS NO3)		
Sample Collected:	01-MAR-16	Findings:	580. US
Chemical:	SPECIFIC CONDUCTANCE		
Sample Collected:	01-MAR-16	Findings:	6.67
Chemical:	PH, LABORATORY		
Sample Collected:	01-MAR-16	Findings:	180. MG/L
Chemical:	ALKALINITY (TOTAL) AS CaCO3		
Sample Collected:	01-MAR-16	Findings:	220. MG/L
Chemical:	BICARBONATE ALKALINITY		
Sample Collected:	01-MAR-16	Findings:	4.1 MG/L
Chemical:	NITRATE (AS N)		
Sample Collected:	01-MAR-16	Findings:	256. MG/L
Chemical:	HARDNESS (TOTAL) AS CaCO3		
Sample Collected:	01-MAR-16	Findings:	73. MG/L
Chemical:	CALCIUM		
Sample Collected:	01-MAR-16	Findings:	18. MG/L
Chemical:	MAGNESIUM		
Sample Collected:	01-MAR-16	Findings:	26. MG/L
Chemical:	SODIUM		
Sample Collected:	01-MAR-16	Findings:	1.5 MG/L
Chemical:	POTASSIUM		
Sample Collected:	01-MAR-16	Findings:	42. MG/L
Chemical:	CHLORIDE		

GEOCHECK® - PHYSICAL SETTING SOURCE MAP FINDINGS

Sample Collected:	01-MAR-16	Findings:	46. MG/L
Chemical:	SULFATE		
Sample Collected:	01-MAR-16	Findings:	0.15 MG/L
Chemical:	FLUORIDE (F) (NATURAL-SOURCE)		
Sample Collected:	01-MAR-16	Findings:	2.1 UG/L
Chemical:	CHROMIUM, HEXAVALENT		
Sample Collected:	01-MAR-16	Findings:	390. MG/L
Chemical:	TOTAL DISSOLVED SOLIDS		
Sample Collected:	01-MAR-16	Findings:	75. UG/L
Chemical:	CARBON DIOXIDE		
Sample Collected:	01-MAR-16	Findings:	0.24 NTU
Chemical:	TURBIDITY, LABORATORY		
Sample Collected:	01-MAR-16	Findings:	11.18
Chemical:	AGGRSSIVE INDEX (CORROSIVITY)		
Sample Collected:	01-MAR-16	Findings:	4.1 MG/L
Chemical:	NITRATE + NITRITE (AS N)		

C11
SSW
1/4 - 1/2 Mile
Higher

CA WELLS 7751

Water System Information:

Prime Station Code:	07S/01W-13J07 M	User ID:	HEN
FRDS Number:	4310011029	County:	Santa Clara
District Number:	05	Station Type:	WELL/AMBNT/MUN/INTAKE/SUPPLY
Water Type:	Well/Groundwater	Well Status:	Active Raw
Source Lat/Long:	371900.0 1215500.0	Precision:	0.5 Mile (30 Seconds)
Source Name:	BUENA VISTA WELL 12		
System Number:	4310011		
System Name:	San Jose Water Company		
Organization That Operates System:	1221 S. Bascom Avenue San Jose, CA 95128		
Pop Served:	944000	Connections:	206890
Area Served:	SAN JOSE VICINITY		
Sample Collected:	26-JUL-11	Findings:	18. MG/L
Chemical:	NITRATE (AS NO3)		
Sample Collected:	11-JUL-12	Findings:	18. MG/L
Chemical:	NITRATE (AS NO3)		
Sample Collected:	07-AUG-12	Findings:	620. US
Chemical:	SPECIFIC CONDUCTANCE		
Sample Collected:	07-AUG-12	Findings:	7.44
Chemical:	PH, LABORATORY		
Sample Collected:	07-AUG-12	Findings:	190. MG/L
Chemical:	ALKALINITY (TOTAL) AS CaCO3		
Sample Collected:	07-AUG-12	Findings:	230. MG/L
Chemical:	BICARBONATE ALKALINITY		

GEOCHECK® - PHYSICAL SETTING SOURCE MAP FINDINGS

Sample Collected:	07-AUG-12	Findings:	293. MG/L
Chemical:	HARDNESS (TOTAL) AS CaCO ₃		
Sample Collected:	07-AUG-12	Findings:	79. MG/L
Chemical:	CALCIUM		
Sample Collected:	07-AUG-12	Findings:	23. MG/L
Chemical:	MAGNESIUM		
Sample Collected:	07-AUG-12	Findings:	23. MG/L
Chemical:	SODIUM		
Sample Collected:	07-AUG-12	Findings:	1.5 MG/L
Chemical:	POTASSIUM		
Sample Collected:	07-AUG-12	Findings:	47. MG/L
Chemical:	CHLORIDE		
Sample Collected:	07-AUG-12	Findings:	52. MG/L
Chemical:	SULFATE		
Sample Collected:	07-AUG-12	Findings:	0.16 MG/L
Chemical:	FLUORIDE (F) (NATURAL-SOURCE)		
Sample Collected:	07-AUG-12	Findings:	110. UG/L
Chemical:	BARIUM		
Sample Collected:	07-AUG-12	Findings:	410. MG/L
Chemical:	TOTAL DISSOLVED SOLIDS		
Sample Collected:	07-AUG-12	Findings:	- 7.e-002
Chemical:	LANGELIER INDEX AT SOURCE TEMP.		
Sample Collected:	07-AUG-12	Findings:	19. MG/L
Chemical:	NITRATE (AS NO ₃)		
Sample Collected:	07-AUG-12	Findings:	15000. UG/L
Chemical:	CARBON DIOXIDE		
Sample Collected:	07-AUG-12	Findings:	12.02
Chemical:	AGGRSSIVE INDEX (CORROSIVITY)		
Sample Collected:	07-AUG-12	Findings:	4300. MG/L
Chemical:	NITRATE + NITRITE (AS N)		
Sample Collected:	10-JAN-13	Findings:	3.4 UG/L
Chemical:	CHROMIUM, HEXAVALENT		
Sample Collected:	10-JUL-13	Findings:	26. MG/L
Chemical:	NITRATE (AS NO ₃)		
Sample Collected:	21-AUG-14	Findings:	29. MG/L
Chemical:	NITRATE (AS NO ₃)		
Sample Collected:	21-AUG-14	Findings:	4.1 PCI/L
Chemical:	GROSS ALPHA		
Sample Collected:	21-AUG-14	Findings:	0.7 PCI/L
Chemical:	GROSS ALPHA COUNTING ERROR		
Sample Collected:	21-AUG-14	Findings:	1.9 PCI/L
Chemical:	GROSS ALPHA MDA95		
Sample Collected:	08-JAN-15	Findings:	27. MG/L
Chemical:	NITRATE (AS NO ₃)		

GEOCHECK® - PHYSICAL SETTING SOURCE MAP FINDINGS

Sample Collected:	08-JAN-15	Findings:	3.2 PCI/L
Chemical:	GROSS ALPHA		
Sample Collected:	08-JAN-15	Findings:	1.4 PCI/L
Chemical:	GROSS ALPHA COUNTING ERROR		
Sample Collected:	08-JAN-15	Findings:	1.1 PCI/L
Chemical:	GROSS ALPHA MDA95		
Sample Collected:	02-APR-15	Findings:	28. MG/L
Chemical:	NITRATE (AS NO3)		
Sample Collected:	02-APR-15	Findings:	1.5 PCI/L
Chemical:	GROSS ALPHA COUNTING ERROR		
Sample Collected:	02-APR-15	Findings:	1.7 PCI/L
Chemical:	GROSS ALPHA MDA95		
Sample Collected:	13-AUG-15	Findings:	710. US
Chemical:	SPECIFIC CONDUCTANCE		
Sample Collected:	13-AUG-15	Findings:	7.54
Chemical:	PH, LABORATORY		
Sample Collected:	13-AUG-15	Findings:	220. MG/L
Chemical:	ALKALINITY (TOTAL) AS CaCO3		
Sample Collected:	13-AUG-15	Findings:	270. MG/L
Chemical:	BICARBONATE ALKALINITY		
Sample Collected:	13-AUG-15	Findings:	278. MG/L
Chemical:	HARDNESS (TOTAL) AS CaCO3		
Sample Collected:	13-AUG-15	Findings:	75. MG/L
Chemical:	CALCIUM		
Sample Collected:	13-AUG-15	Findings:	22. MG/L
Chemical:	MAGNESIUM		
Sample Collected:	13-AUG-15	Findings:	19. MG/L
Chemical:	SODIUM		
Sample Collected:	13-AUG-15	Findings:	1.3 MG/L
Chemical:	POTASSIUM		
Sample Collected:	13-AUG-15	Findings:	120. MG/L
Chemical:	CHLORIDE		
Sample Collected:	13-AUG-15	Findings:	120. MG/L
Chemical:	SULFATE		
Sample Collected:	13-AUG-15	Findings:	0.13 MG/L
Chemical:	FLUORIDE (F) (NATURAL-SOURCE)		
Sample Collected:	13-AUG-15	Findings:	140. UG/L
Chemical:	BARIUM		
Sample Collected:	13-AUG-15	Findings:	2.9 UG/L
Chemical:	CHROMIUM, HEXAVALENT		
Sample Collected:	13-AUG-15	Findings:	770. UG/L
Chemical:	IRON		
Sample Collected:	13-AUG-15	Findings:	490. MG/L
Chemical:	TOTAL DISSOLVED SOLIDS		

GEOCHECK® - PHYSICAL SETTING SOURCE MAP FINDINGS

Sample Collected:	13-AUG-15	Findings:	0.1
Chemical:	LANGELIER INDEX AT SOURCE TEMP.		
Sample Collected:	13-AUG-15	Findings:	29. MG/L
Chemical:	NITRATE (AS NO3)		
Sample Collected:	13-AUG-15	Findings:	13000. UG/L
Chemical:	CARBON DIOXIDE		
Sample Collected:	13-AUG-15	Findings:	0.51 NTU
Chemical:	TURBIDITY, LABORATORY		
Sample Collected:	13-AUG-15	Findings:	12.16
Chemical:	AGGRSSIVE INDEX (CORROSIVITY)		
Sample Collected:	13-AUG-15	Findings:	6500. MG/L
Chemical:	NITRATE + NITRITE (AS N)		
Sample Collected:	13-AUG-15	Findings:	5.9 PCI/L
Chemical:	GROSS ALPHA		
Sample Collected:	13-AUG-15	Findings:	1.8 PCI/L
Chemical:	GROSS ALPHA COUNTING ERROR		
Sample Collected:	13-AUG-15	Findings:	1.1 PCI/L
Chemical:	GROSS ALPHA MDA95		
Sample Collected:	22-MAR-16	Findings:	1.25 PCI/L
Chemical:	GROSS ALPHA COUNTING ERROR		
Sample Collected:	22-MAR-16	Findings:	1.37 PCI/L
Chemical:	GROSS ALPHA MDA95		
Sample Collected:	19-APR-16	Findings:	5. MG/L
Chemical:	NITRATE (AS N)		
Sample Collected:	19-APR-16	Findings:	110. UG/L
Chemical:	IRON		

C12
SSW
1/4 - 1/2 Mile
Higher

CA WELLS 7746

Water System Information:

Prime Station Code:	07S/01W-13J02 M	User ID:	HEN
FRDS Number:	4310011024	County:	Santa Clara
District Number:	05	Station Type:	WELL/AMBNT/MUN/INTAKE/SUPPLY
Water Type:	Well/Groundwater	Well Status:	Active Raw
Source Lat/Long:	371900.0 1215500.0	Precision:	0.5 Mile (30 Seconds)
Source Name:	BUENA VISTA WELL 07		
System Number:	4310011		
System Name:	San Jose Water Company		
Organization That Operates System:	1221 S. Bascom Avenue		
	San Jose, CA 95128		
Pop Served:	944000	Connections:	206890
Area Served:	SAN JOSE VICINITY		
Sample Collected:	06-JAN-11	Findings:	15. MG/L
Chemical:	NITRATE (AS NO3)		

GEOCHECK® - PHYSICAL SETTING SOURCE MAP FINDINGS

Sample Collected:	06-JAN-11	Findings:	0.43 PCI/L
Chemical:	GROSS ALPHA COUNTING ERROR		
Sample Collected:	06-JAN-11	Findings:	5.e-002 PCI/L
Chemical:	GROSS ALPHA MDA95		
Sample Collected:	11-DEC-12	Findings:	660. US
Chemical:	SPECIFIC CONDUCTANCE		
Sample Collected:	11-DEC-12	Findings:	7.34
Chemical:	PH, LABORATORY		
Sample Collected:	11-DEC-12	Findings:	200. MG/L
Chemical:	ALKALINITY (TOTAL) AS CaCO ₃		
Sample Collected:	11-DEC-12	Findings:	240. MG/L
Chemical:	BICARBONATE ALKALINITY		
Sample Collected:	11-DEC-12	Findings:	277. MG/L
Chemical:	HARDNESS (TOTAL) AS CaCO ₃		
Sample Collected:	11-DEC-12	Findings:	77. MG/L
Chemical:	CALCIUM		
Sample Collected:	11-DEC-12	Findings:	21. MG/L
Chemical:	MAGNESIUM		
Sample Collected:	11-DEC-12	Findings:	21. MG/L
Chemical:	SODIUM		
Sample Collected:	11-DEC-12	Findings:	1.4 MG/L
Chemical:	POTASSIUM		
Sample Collected:	11-DEC-12	Findings:	43. MG/L
Chemical:	CHLORIDE		
Sample Collected:	11-DEC-12	Findings:	53. MG/L
Chemical:	SULFATE		
Sample Collected:	11-DEC-12	Findings:	750. UG/L
Chemical:	IRON		
Sample Collected:	11-DEC-12	Findings:	54. UG/L
Chemical:	ALUMINUM		
Sample Collected:	11-DEC-12	Findings:	460. MG/L
Chemical:	TOTAL DISSOLVED SOLIDS		
Sample Collected:	11-DEC-12	Findings:	- 0.21
Chemical:	LANGELIER INDEX AT SOURCE TEMP.		
Sample Collected:	11-DEC-12	Findings:	18. MG/L
Chemical:	NITRATE (AS NO ₃)		
Sample Collected:	11-DEC-12	Findings:	18000. UG/L
Chemical:	CARBON DIOXIDE		
Sample Collected:	11-DEC-12	Findings:	1.6 NTU
Chemical:	TURBIDITY, LABORATORY		
Sample Collected:	11-DEC-12	Findings:	11.92
Chemical:	AGGRSSIVE INDEX (CORROSIVITY)		
Sample Collected:	11-DEC-12	Findings:	4100. MG/L
Chemical:	NITRATE + NITRITE (AS N)		

GEOCHECK® - PHYSICAL SETTING SOURCE MAP FINDINGS

Sample Collected:	10-JAN-13	Findings:	1.9 UG/L
Chemical:	CHROMIUM, HEXAVALENT		
Sample Collected:	04-DEC-13	Findings:	19. MG/L
Chemical:	NITRATE (AS NO3)		
Sample Collected:	10-DEC-14	Findings:	8.5 MG/L
Chemical:	NITRATE (AS NO3)		
Sample Collected:	04-MAR-15	Findings:	580. US
Chemical:	SPECIFIC CONDUCTANCE		
Sample Collected:	04-MAR-15	Findings:	7.41
Chemical:	PH, LABORATORY		
Sample Collected:	04-MAR-15	Findings:	180. MG/L
Chemical:	ALKALINITY (TOTAL) AS CaCO3		
Sample Collected:	04-MAR-15	Findings:	230. MG/L
Chemical:	BICARBONATE ALKALINITY		
Sample Collected:	04-MAR-15	Findings:	289. MG/L
Chemical:	HARDNESS (TOTAL) AS CaCO3		
Sample Collected:	04-MAR-15	Findings:	80. MG/L
Chemical:	CALCIUM		
Sample Collected:	04-MAR-15	Findings:	22. MG/L
Chemical:	MAGNESIUM		
Sample Collected:	04-MAR-15	Findings:	22. MG/L
Chemical:	SODIUM		
Sample Collected:	04-MAR-15	Findings:	1.8 MG/L
Chemical:	POTASSIUM		
Sample Collected:	04-MAR-15	Findings:	44. MG/L
Chemical:	CHLORIDE		
Sample Collected:	04-MAR-15	Findings:	58. MG/L
Chemical:	SULFATE		
Sample Collected:	04-MAR-15	Findings:	0.15 MG/L
Chemical:	FLUORIDE (F) (NATURAL-SOURCE)		
Sample Collected:	04-MAR-15	Findings:	120. UG/L
Chemical:	BARIUM		
Sample Collected:	04-MAR-15	Findings:	1.7 UG/L
Chemical:	CHROMIUM, HEXAVALENT		
Sample Collected:	04-MAR-15	Findings:	400. MG/L
Chemical:	TOTAL DISSOLVED SOLIDS		
Sample Collected:	04-MAR-15	Findings:	- 0.11
Chemical:	LANGELIER INDEX AT SOURCE TEMP.		
Sample Collected:	04-MAR-15	Findings:	15. MG/L
Chemical:	NITRATE (AS NO3)		
Sample Collected:	04-MAR-15	Findings:	14000. UG/L
Chemical:	CARBON DIOXIDE		
Sample Collected:	04-MAR-15	Findings:	0.57 NTU
Chemical:	TURBIDITY, LABORATORY		

GEOCHECK® - PHYSICAL SETTING SOURCE MAP FINDINGS

Sample Collected:	04-MAR-15	Findings:	11.98
Chemical:	AGGRSSIVE INDEX (CORROSIVITY)		
Sample Collected:	04-MAR-15	Findings:	3400. MG/L
Chemical:	NITRATE + NITRITE (AS N)		
Sample Collected:	08-DEC-15	Findings:	4.7 MG/L
Chemical:	NITRATE (AS N)		

C13
SSW
 1/4 - 1/2 Mile
 Higher

CA WELLS 7704

Water System Information:

Prime Station Code:	07S/01E-26E01 M	User ID:	HEN
FRDS Number:	4310017001	County:	Santa Clara
District Number:	05	Station Type:	WELL/AMBNT/MUN/INTAKE
Water Type:	Well/Groundwater	Well Status:	Destroyed
Source Lat/Long:	371900.0 1215500.0	Precision:	1 Mile (One Minute)
Source Name:	WELL 01 - DESTROYED		
System Number:	4310017		
System Name:	Caribee's Mobile Home Park		
Organization That Operates System:	Not Reported		
Pop Served:	Unknown, Small System	Connections:	Unknown, Small System
Area Served:	Not Reported		

C14
SSW
 1/4 - 1/2 Mile
 Higher

CA WELLS 7665

Water System Information:

Prime Station Code:	07S/01E-15N03 M	User ID:	HEN
FRDS Number:	4310011076	County:	Santa Clara
District Number:	05	Station Type:	WELL/AMBNT/MUN/INTAKE/SUPPLY
Water Type:	Well/Groundwater	Well Status:	Active Untreated
Source Lat/Long:	371900.0 1215500.0	Precision:	1 Mile (One Minute)
Source Name:	NEEDLES WELL 01		
System Number:	4310011		
System Name:	San Jose Water Company		
Organization That Operates System:	1221 S. Bascom Avenue San Jose, CA 95128		
Pop Served:	944000	Connections:	206890
Area Served:	SAN JOSE VICINITY		
Sample Collected:	11-SEP-07	Findings:	3.13 UG/L
Chemical:	BROMOFORM (THM)		

C15
SSW
 1/4 - 1/2 Mile
 Higher

CA WELLS 7747

GEOCHECK® - PHYSICAL SETTING SOURCE MAP FINDINGS

Water System Information:

Prime Station Code:	07S/01W-13J03 M	User ID:	HEN
FRDS Number:	4310011025	County:	Santa Clara
District Number:	05	Station Type:	WELL/AMBNT/MUN/INTAKE/SUPPLY
Water Type:	Well/Groundwater	Well Status:	Active Raw
Source Lat/Long:	371900.0 1215500.0	Precision:	0.5 Mile (30 Seconds)
Source Name:	BUENA VISTA WELL 08		
System Number:	4310011		
System Name:	San Jose Water Company		
Organization That Operates System:	1221 S. Bascom Avenue San Jose, CA 95128		
Pop Served:	944000	Connections:	206890
Area Served:	SAN JOSE VICINITY		
Sample Collected:	06-JAN-11	Findings:	11. MG/L
Chemical:	NITRATE (AS NO3)		
Sample Collected:	06-JAN-11	Findings:	550. US
Chemical:	SPECIFIC CONDUCTANCE		
Sample Collected:	09-JAN-12	Findings:	8.9 MG/L
Chemical:	NITRATE (AS NO3)		
Sample Collected:	09-JAN-12	Findings:	0.16 PCI/L
Chemical:	GROSS ALPHA COUNTING ERROR		
Sample Collected:	09-JAN-12	Findings:	1.e-002 PCI/L
Chemical:	GROSS ALPHA MDA95		
Sample Collected:	10-JAN-13	Findings:	5.3 MG/L
Chemical:	NITRATE (AS NO3)		
Sample Collected:	10-JAN-13	Findings:	1.8 UG/L
Chemical:	CHROMIUM, HEXAVALENT		
Sample Collected:	16-OCT-13	Findings:	510. US
Chemical:	SPECIFIC CONDUCTANCE		
Sample Collected:	16-OCT-13	Findings:	7.28
Chemical:	PH, LABORATORY		
Sample Collected:	16-OCT-13	Findings:	160. MG/L
Chemical:	ALKALINITY (TOTAL) AS CaCO3		
Sample Collected:	16-OCT-13	Findings:	200. MG/L
Chemical:	BICARBONATE ALKALINITY		
Sample Collected:	16-OCT-13	Findings:	229. MG/L
Chemical:	HARDNESS (TOTAL) AS CaCO3		
Sample Collected:	16-OCT-13	Findings:	61. MG/L
Chemical:	CALCIUM		
Sample Collected:	16-OCT-13	Findings:	18. MG/L
Chemical:	MAGNESIUM		
Sample Collected:	16-OCT-13	Findings:	18. MG/L
Chemical:	SODIUM		
Sample Collected:	16-OCT-13	Findings:	1.1 MG/L
Chemical:	POTASSIUM		

GEOCHECK® - PHYSICAL SETTING SOURCE MAP FINDINGS

Sample Collected:	16-OCT-13	Findings:	39. MG/L
Chemical:	CHLORIDE		
Sample Collected:	16-OCT-13	Findings:	45. MG/L
Chemical:	SULFATE		
Sample Collected:	16-OCT-13	Findings:	0.15 MG/L
Chemical:	FLUORIDE (F) (NATURAL-SOURCE)		
Sample Collected:	16-OCT-13	Findings:	210. UG/L
Chemical:	IRON		
Sample Collected:	16-OCT-13	Findings:	330. MG/L
Chemical:	TOTAL DISSOLVED SOLIDS		
Sample Collected:	16-OCT-13	Findings:	- 0.44
Chemical:	LANGELIER INDEX AT SOURCE TEMP.		
Sample Collected:	16-OCT-13	Findings:	8.3 MG/L
Chemical:	NITRATE (AS NO3)		
Sample Collected:	16-OCT-13	Findings:	18000. UG/L
Chemical:	CARBON DIOXIDE		
Sample Collected:	16-OCT-13	Findings:	0.23 NTU
Chemical:	TURBIDITY, LABORATORY		
Sample Collected:	16-OCT-13	Findings:	11.67
Chemical:	AGGRSSIVE INDEX (CORROSIVITY)		
Sample Collected:	16-OCT-13	Findings:	1900. MG/L
Chemical:	NITRATE + NITRITE (AS N)		
Sample Collected:	09-JAN-14	Findings:	550. US
Chemical:	SPECIFIC CONDUCTANCE		
Sample Collected:	09-JAN-14	Findings:	11. MG/L
Chemical:	NITRATE (AS NO3)		
Sample Collected:	28-JAN-15	Findings:	11. MG/L
Chemical:	NITRATE (AS NO3)		
Sample Collected:	23-FEB-16	Findings:	600. US
Chemical:	SPECIFIC CONDUCTANCE		
Sample Collected:	23-FEB-16	Findings:	7.25
Chemical:	PH, LABORATORY		
Sample Collected:	23-FEB-16	Findings:	190. MG/L
Chemical:	ALKALINITY (TOTAL) AS CaCO3		
Sample Collected:	23-FEB-16	Findings:	230. MG/L
Chemical:	BICARBONATE ALKALINITY		
Sample Collected:	23-FEB-16	Findings:	3.7 MG/L
Chemical:	NITRATE (AS N)		
Sample Collected:	23-FEB-16	Findings:	208. MG/L
Chemical:	HARDNESS (TOTAL) AS CaCO3		
Sample Collected:	23-FEB-16	Findings:	55. MG/L
Chemical:	CALCIUM		
Sample Collected:	23-FEB-16	Findings:	17. MG/L
Chemical:	MAGNESIUM		

GEOCHECK® - PHYSICAL SETTING SOURCE MAP FINDINGS

Sample Collected:	23-FEB-16	Findings:	16. MG/L
Chemical:	SODIUM		
Sample Collected:	23-FEB-16	Findings:	1.2 MG/L
Chemical:	POTASSIUM		
Sample Collected:	23-FEB-16	Findings:	46. MG/L
Chemical:	CHLORIDE		
Sample Collected:	23-FEB-16	Findings:	52. MG/L
Chemical:	SULFATE		
Sample Collected:	23-FEB-16	Findings:	0.14 MG/L
Chemical:	FLUORIDE (F) (NATURAL-SOURCE)		
Sample Collected:	23-FEB-16	Findings:	110. UG/L
Chemical:	BARIUM		
Sample Collected:	23-FEB-16	Findings:	2.4 UG/L
Chemical:	CHROMIUM, HEXAVALENT		
Sample Collected:	23-FEB-16	Findings:	410. MG/L
Chemical:	TOTAL DISSOLVED SOLIDS		
Sample Collected:	23-FEB-16	Findings:	20. UG/L
Chemical:	CARBON DIOXIDE		
Sample Collected:	23-FEB-16	Findings:	0.29 NTU
Chemical:	TURBIDITY, LABORATORY		
Sample Collected:	23-FEB-16	Findings:	11.67
Chemical:	AGGRSSIVE INDEX (CORROSIVITY)		
Sample Collected:	23-FEB-16	Findings:	3.7 MG/L
Chemical:	NITRATE + NITRITE (AS N)		

C16
SSW
1/4 - 1/2 Mile
Higher

CA WELLS 7750

Water System Information:

Prime Station Code:	07S/01W-13J06 M	User ID:	HEN
FRDS Number:	4310011028	County:	Santa Clara
District Number:	05	Station Type:	WELL/AMBNT/MUN/INTAKE/SUPPLY
Water Type:	Well/Groundwater	Well Status:	Active Raw
Source Lat/Long:	371900.0 1215500.0	Precision:	0.5 Mile (30 Seconds)
Source Name:	BUENA VISTA WELL 11		
System Number:	4310011		
System Name:	San Jose Water Company		
Organization That Operates System:	1221 S. Bascom Avenue San Jose, CA 95128		
Pop Served:	944000	Connections:	206890
Area Served:	SAN JOSE VICINITY		
Sample Collected:	03-FEB-11	Findings:	18. MG/L
Chemical:	NITRATE (AS NO3)		
Sample Collected:	16-OCT-12	Findings:	24. MG/L
Chemical:	NITRATE (AS NO3)		

GEOCHECK® - PHYSICAL SETTING SOURCE MAP FINDINGS

Sample Collected:	06-DEC-12	Findings:	0.8 PCI/L
Chemical:	GROSS ALPHA COUNTING ERROR		
Sample Collected:	06-DEC-12	Findings:	1.3 PCI/L
Chemical:	GROSS ALPHA MDA95		
Sample Collected:	10-JAN-13	Findings:	3.4 UG/L
Chemical:	CHROMIUM, HEXAVALENT		
Sample Collected:	07-FEB-13	Findings:	750. US
Chemical:	SPECIFIC CONDUCTANCE		
Sample Collected:	07-FEB-13	Findings:	7.15
Chemical:	PH, LABORATORY		
Sample Collected:	07-FEB-13	Findings:	230. MG/L
Chemical:	ALKALINITY (TOTAL) AS CaCO ₃		
Sample Collected:	07-FEB-13	Findings:	280. MG/L
Chemical:	BICARBONATE ALKALINITY		
Sample Collected:	07-FEB-13	Findings:	332. MG/L
Chemical:	HARDNESS (TOTAL) AS CaCO ₃		
Sample Collected:	07-FEB-13	Findings:	91. MG/L
Chemical:	CALCIUM		
Sample Collected:	07-FEB-13	Findings:	25. MG/L
Chemical:	MAGNESIUM		
Sample Collected:	07-FEB-13	Findings:	25. MG/L
Chemical:	SODIUM		
Sample Collected:	07-FEB-13	Findings:	1.7 MG/L
Chemical:	POTASSIUM		
Sample Collected:	07-FEB-13	Findings:	51. MG/L
Chemical:	CHLORIDE		
Sample Collected:	07-FEB-13	Findings:	57. MG/L
Chemical:	SULFATE		
Sample Collected:	07-FEB-13	Findings:	0.17 MG/L
Chemical:	FLUORIDE (F) (NATURAL-SOURCE)		
Sample Collected:	07-FEB-13	Findings:	140. UG/L
Chemical:	BARIUM		
Sample Collected:	07-FEB-13	Findings:	480. MG/L
Chemical:	TOTAL DISSOLVED SOLIDS		
Sample Collected:	07-FEB-13	Findings:	- 0.26
Chemical:	LANGELIER INDEX AT SOURCE TEMP.		
Sample Collected:	07-FEB-13	Findings:	27. MG/L
Chemical:	NITRATE (AS NO ₃)		
Sample Collected:	07-FEB-13	Findings:	30000. UG/L
Chemical:	CARBON DIOXIDE		
Sample Collected:	07-FEB-13	Findings:	0.69 NTU
Chemical:	TURBIDITY, LABORATORY		
Sample Collected:	07-FEB-13	Findings:	11.87
Chemical:	AGGRSSIVE INDEX (CORROSIVITY)		

GEOCHECK® - PHYSICAL SETTING SOURCE MAP FINDINGS

Sample Collected:	07-FEB-13	Findings:	6000. MG/L
Chemical:	NITRATE + NITRITE (AS N)		
Sample Collected:	06-JUN-13	Findings:	28. MG/L
Chemical:	NITRATE (AS NO3)		
Sample Collected:	10-DEC-14	Findings:	690. US
Chemical:	SPECIFIC CONDUCTANCE		
Sample Collected:	10-DEC-14	Findings:	21. MG/L
Chemical:	NITRATE (AS NO3)		

C17
SSW
1/4 - 1/2 Mile
Higher

CA WELLS 7749

Water System Information:

Prime Station Code:	07S/01W-13J05 M	User ID:	HEN
FRDS Number:	4310011027	County:	Santa Clara
District Number:	05	Station Type:	WELL/AMBNT/MUN/INTAKE/SUPPLY
Water Type:	Well/Groundwater	Well Status:	Active Raw
Source Lat/Long:	371900.0 1215500.0	Precision:	0.5 Mile (30 Seconds)
Source Name:	BUENA VISTA WELL 10		
System Number:	4310011		
System Name:	San Jose Water Company		
Organization That Operates System:	1221 S. Bascom Avenue San Jose, CA 95128		
Pop Served:	944000	Connections:	206890
Area Served:	SAN JOSE VICINITY		
Sample Collected:	08-SEP-11	Findings:	640. US
Chemical:	SPECIFIC CONDUCTANCE		
Sample Collected:	08-SEP-11	Findings:	7.16
Chemical:	PH, LABORATORY		
Sample Collected:	08-SEP-11	Findings:	200. MG/L
Chemical:	ALKALINITY (TOTAL) AS CaCO3		
Sample Collected:	08-SEP-11	Findings:	240. MG/L
Chemical:	BICARBONATE ALKALINITY		
Sample Collected:	08-SEP-11	Findings:	260. MG/L
Chemical:	HARDNESS (TOTAL) AS CaCO3		
Sample Collected:	08-SEP-11	Findings:	72. MG/L
Chemical:	CALCIUM		
Sample Collected:	08-SEP-11	Findings:	19. MG/L
Chemical:	MAGNESIUM		
Sample Collected:	08-SEP-11	Findings:	20. MG/L
Chemical:	SODIUM		
Sample Collected:	08-SEP-11	Findings:	1.7 MG/L
Chemical:	POTASSIUM		
Sample Collected:	08-SEP-11	Findings:	46. MG/L
Chemical:	CHLORIDE		

GEOCHECK® - PHYSICAL SETTING SOURCE MAP FINDINGS

Sample Collected:	08-SEP-11	Findings:	53. MG/L
Chemical:	SULFATE		
Sample Collected:	08-SEP-11	Findings:	0.16 MG/L
Chemical:	FLUORIDE (F) (NATURAL-SOURCE)		
Sample Collected:	08-SEP-11	Findings:	120. UG/L
Chemical:	BARIUM		
Sample Collected:	08-SEP-11	Findings:	430. MG/L
Chemical:	TOTAL DISSOLVED SOLIDS		
Sample Collected:	08-SEP-11	Findings:	- 0.35
Chemical:	LANGELIER INDEX AT SOURCE TEMP.		
Sample Collected:	08-SEP-11	Findings:	21. MG/L
Chemical:	NITRATE (AS NO3)		
Sample Collected:	08-SEP-11	Findings:	34000. UG/L
Chemical:	CARBON DIOXIDE		
Sample Collected:	08-SEP-11	Findings:	0.32 NTU
Chemical:	TURBIDITY, LABORATORY		
Sample Collected:	08-SEP-11	Findings:	11.71
Chemical:	AGGRSSIVE INDEX (CORROSIVITY)		
Sample Collected:	08-SEP-11	Findings:	4800. MG/L
Chemical:	NITRATE + NITRITE (AS N)		
Sample Collected:	25-SEP-12	Findings:	18. MG/L
Chemical:	NITRATE (AS NO3)		
Sample Collected:	10-JAN-13	Findings:	2.5 UG/L
Chemical:	CHROMIUM, HEXAVALENT		
Sample Collected:	17-SEP-13	Findings:	25. MG/L
Chemical:	NITRATE (AS NO3)		
Sample Collected:	23-SEP-14	Findings:	730. US
Chemical:	SPECIFIC CONDUCTANCE		
Sample Collected:	23-SEP-14	Findings:	7.19
Chemical:	PH, LABORATORY		
Sample Collected:	23-SEP-14	Findings:	220. MG/L
Chemical:	ALKALINITY (TOTAL) AS CaCO3		
Sample Collected:	23-SEP-14	Findings:	270. MG/L
Chemical:	BICARBONATE ALKALINITY		
Sample Collected:	23-SEP-14	Findings:	324. MG/L
Chemical:	HARDNESS (TOTAL) AS CaCO3		
Sample Collected:	23-SEP-14	Findings:	90. MG/L
Chemical:	CALCIUM		
Sample Collected:	23-SEP-14	Findings:	24. MG/L
Chemical:	MAGNESIUM		
Sample Collected:	23-SEP-14	Findings:	27. MG/L
Chemical:	SODIUM		
Sample Collected:	23-SEP-14	Findings:	1.9 MG/L
Chemical:	POTASSIUM		

GEOCHECK® - PHYSICAL SETTING SOURCE MAP FINDINGS

Sample Collected:	23-SEP-14	Findings:	57. MG/L
Chemical:	CHLORIDE		
Sample Collected:	23-SEP-14	Findings:	65. MG/L
Chemical:	SULFATE		
Sample Collected:	23-SEP-14	Findings:	0.12 MG/L
Chemical:	FLUORIDE (F) (NATURAL-SOURCE)		
Sample Collected:	23-SEP-14	Findings:	160. UG/L
Chemical:	BARIUM		
Sample Collected:	23-SEP-14	Findings:	770. UG/L
Chemical:	IRON		
Sample Collected:	23-SEP-14	Findings:	60. UG/L
Chemical:	ALUMINUM		
Sample Collected:	23-SEP-14	Findings:	490. MG/L
Chemical:	TOTAL DISSOLVED SOLIDS		
Sample Collected:	23-SEP-14	Findings:	- 0.19
Chemical:	LANGELIER INDEX AT SOURCE TEMP.		
Sample Collected:	23-SEP-14	Findings:	31. MG/L
Chemical:	NITRATE (AS NO3)		
Sample Collected:	23-SEP-14	Findings:	32000. UG/L
Chemical:	CARBON DIOXIDE		
Sample Collected:	23-SEP-14	Findings:	2.5 NTU
Chemical:	TURBIDITY, LABORATORY		
Sample Collected:	23-SEP-14	Findings:	11.89
Chemical:	AGGRSSIVE INDEX (CORROSIVITY)		
Sample Collected:	23-SEP-14	Findings:	6900. MG/L
Chemical:	NITRATE + NITRITE (AS N)		
Sample Collected:	06-JAN-15	Findings:	30. MG/L
Chemical:	NITRATE (AS NO3)		
Sample Collected:	09-APR-15	Findings:	30. MG/L
Chemical:	NITRATE (AS NO3)		
Sample Collected:	23-JUL-15	Findings:	30. MG/L
Chemical:	NITRATE (AS NO3)		
Sample Collected:	19-JAN-16	Findings:	4.4 MG/L
Chemical:	NITRATE (AS N)		
Sample Collected:	19-JAN-16	Findings:	2. PCI/L
Chemical:	GROSS ALPHA COUNTING ERROR		
Sample Collected:	19-JAN-16	Findings:	1.99 PCI/L
Chemical:	GROSS ALPHA MDA95		
Sample Collected:	19-APR-16	Findings:	4.4 MG/L
Chemical:	NITRATE (AS N)		
Sample Collected:	14-JUN-16	Findings:	1.8 UG/L
Chemical:	CHROMIUM, HEXAVALENT		
Sample Collected:	14-JUN-16	Findings:	160. UG/L
Chemical:	IRON		

GEOCHECK® - PHYSICAL SETTING SOURCE MAP FINDINGS

Sample Collected:	14-JUN-16	Findings:	1.56 PCI/L
Chemical:	GROSS ALPHA COUNTING ERROR		
Sample Collected:	14-JUN-16	Findings:	1.96 PCI/L
Chemical:	GROSS ALPHA MDA95		

**C18
SSW
1/4 - 1/2 Mile
Higher**

CA WELLS 7748

Water System Information:

Prime Station Code:	07S/01W-13J04 M	User ID:	HEN
FRDS Number:	4310011026	County:	Santa Clara
District Number:	05	Station Type:	WELL/AMBNT/MUN/INTAKE/SUPPLY
Water Type:	Well/Groundwater	Well Status:	Active Raw
Source Lat/Long:	371900.0 1215500.0	Precision:	Undefined
Source Name:	BUENA VISTA WELL 09		
System Number:	4310011		
System Name:	San Jose Water Company		
Organization That Operates System:	1221 S. Bascom Avenue San Jose, CA 95128		
Pop Served:	944000	Connections:	206890
Area Served:	SAN JOSE VICINITY		
Sample Collected:	13-OCT-11	Findings:	16. MG/L
Chemical:	NITRATE (AS NO3)		
Sample Collected:	22-MAR-12	Findings:	420. UG/L
Chemical:	IRON		
Sample Collected:	15-JUN-12	Findings:	580. UG/L
Chemical:	IRON		
Sample Collected:	30-OCT-12	Findings:	580. UG/L
Chemical:	IRON		
Sample Collected:	30-OCT-12	Findings:	11. MG/L
Chemical:	NITRATE (AS NO3)		
Sample Collected:	07-JUN-13	Findings:	2.7 UG/L
Chemical:	CHROMIUM, HEXAVALENT		
Sample Collected:	24-OCT-13	Findings:	600. US
Chemical:	SPECIFIC CONDUCTANCE		
Sample Collected:	24-OCT-13	Findings:	7.53
Chemical:	PH, LABORATORY		
Sample Collected:	24-OCT-13	Findings:	180. MG/L
Chemical:	ALKALINITY (TOTAL) AS CaCO3		
Sample Collected:	24-OCT-13	Findings:	220. MG/L
Chemical:	BICARBONATE ALKALINITY		
Sample Collected:	24-OCT-13	Findings:	298. MG/L
Chemical:	HARDNESS (TOTAL) AS CaCO3		
Sample Collected:	24-OCT-13	Findings:	78. MG/L
Chemical:	CALCIUM		

GEOCHECK® - PHYSICAL SETTING SOURCE MAP FINDINGS

Sample Collected:	24-OCT-13	Findings:	25. MG/L
Chemical:	MAGNESIUM		
Sample Collected:	24-OCT-13	Findings:	22. MG/L
Chemical:	SODIUM		
Sample Collected:	24-OCT-13	Findings:	1.6 MG/L
Chemical:	POTASSIUM		
Sample Collected:	24-OCT-13	Findings:	44. MG/L
Chemical:	CHLORIDE		
Sample Collected:	24-OCT-13	Findings:	48. MG/L
Chemical:	SULFATE		
Sample Collected:	24-OCT-13	Findings:	0.18 MG/L
Chemical:	FLUORIDE (F) (NATURAL-SOURCE)		
Sample Collected:	24-OCT-13	Findings:	400. MG/L
Chemical:	TOTAL DISSOLVED SOLIDS		
Sample Collected:	24-OCT-13	Findings:	- 3.e-002
Chemical:	LANGELIER INDEX AT SOURCE TEMP.		
Sample Collected:	24-OCT-13	Findings:	13. MG/L
Chemical:	NITRATE (AS NO3)		
Sample Collected:	24-OCT-13	Findings:	8000. UG/L
Chemical:	CARBON DIOXIDE		
Sample Collected:	24-OCT-13	Findings:	0.22 NTU
Chemical:	TURBIDITY, LABORATORY		
Sample Collected:	24-OCT-13	Findings:	12.07
Chemical:	AGGRSSIVE INDEX (CORROSIVITY)		
Sample Collected:	24-OCT-13	Findings:	3000. MG/L
Chemical:	NITRATE + NITRITE (AS N)		
Sample Collected:	24-OCT-13	Findings:	0.4 PCI/L
Chemical:	GROSS ALPHA COUNTING ERROR		
Sample Collected:	24-OCT-13	Findings:	1.3 PCI/L
Chemical:	GROSS ALPHA MDA95		
Sample Collected:	03-OCT-14	Findings:	510. US
Chemical:	SPECIFIC CONDUCTANCE		
Sample Collected:	03-OCT-14	Findings:	190. UG/L
Chemical:	IRON		
Sample Collected:	06-OCT-14	Findings:	16. MG/L
Chemical:	NITRATE (AS NO3)		
Sample Collected:	22-DEC-14	Findings:	760. UG/L
Chemical:	IRON		

19
South
1/2 - 1 Mile
Higher

CA WELLS 7794

Water System Information:

Prime Station Code:	07S/01W-26R03 M	User ID:	HEN
FRDS Number:	4310011079	County:	Santa Clara
District Number:	05	Station Type:	WELL/AMBNT/MUN/INTAKE/SUPPLY
Water Type:	Well/Groundwater	Well Status:	Inactive Untreated
Source Lat/Long:	371850.0 1215500.0	Precision:	1 Mile (One Minute)
Source Name:	RIDGLEY WELL 02 - INACTIVE		

GEOCHECK® - PHYSICAL SETTING SOURCE MAP FINDINGS

System Number: 4310011
 System Name: San Jose Water Company
 Organization That Operates System:
 1221 S. Bascom Avenue
 San Jose, CA 95128
 Pop Served: 944000
 Area Served: SAN JOSE VICINITY
 Connections: 206890

D20
ESE
1/2 - 1 Mile
Lower

CA WELLS 7683

Water System Information:

Prime Station Code: 07S/01E-18Q01 M	User ID: HEN
FRDS Number: 4310011055	County: Santa Clara
District Number: 05	Station Type: WELL/AMBNT/MUN/INTAKE
Water Type: Well/Groundwater	Well Status: Standby Untreated
Source Lat/Long: 371912.0 1215412.0	Precision: 1,000 Feet (10 Seconds)
Source Name: HOME WELL 02 - STANDBY	
System Number: 4310011	
System Name: San Jose Water Company	
Organization That Operates System: 1221 S. Bascom Avenue San Jose, CA 95128	
Pop Served: 944000	Connections: 206890
Area Served: SAN JOSE VICINITY	
Sample Collected: 01-MAR-11	Findings: 31. MG/L
Chemical: NITRATE (AS NO3)	
Sample Collected: 05-MAY-11	Findings: 21. MG/L
Chemical: NITRATE (AS NO3)	
Sample Collected: 10-AUG-11	Findings: 31. MG/L
Chemical: NITRATE (AS NO3)	
Sample Collected: 06-OCT-11	Findings: 31. MG/L
Chemical: NITRATE (AS NO3)	
Sample Collected: 08-MAR-12	Findings: 31. MG/L
Chemical: NITRATE (AS NO3)	
Sample Collected: 10-MAY-12	Findings: 31. MG/L
Chemical: NITRATE (AS NO3)	
Sample Collected: 04-JUN-12	Findings: 770. US
Chemical: SPECIFIC CONDUCTANCE	
Sample Collected: 04-JUN-12	Findings: 7.52
Chemical: PH, LABORATORY	
Sample Collected: 04-JUN-12	Findings: 230. MG/L
Chemical: ALKALINITY (TOTAL) AS CaCO3	
Sample Collected: 04-JUN-12	Findings: 280. MG/L
Chemical: BICARBONATE ALKALINITY	
Sample Collected: 04-JUN-12	Findings: 350. MG/L
Chemical: HARDNESS (TOTAL) AS CaCO3	

GEOCHECK® - PHYSICAL SETTING SOURCE MAP FINDINGS

Sample Collected:	04-JUN-12	Findings:	94. MG/L
Chemical:	CALCIUM		
Sample Collected:	04-JUN-12	Findings:	28. MG/L
Chemical:	MAGNESIUM		
Sample Collected:	04-JUN-12	Findings:	29. MG/L
Chemical:	SODIUM		
Sample Collected:	04-JUN-12	Findings:	1.8 MG/L
Chemical:	POTASSIUM		
Sample Collected:	04-JUN-12	Findings:	63. MG/L
Chemical:	CHLORIDE		
Sample Collected:	04-JUN-12	Findings:	57. MG/L
Chemical:	SULFATE		
Sample Collected:	04-JUN-12	Findings:	0.11 MG/L
Chemical:	FLUORIDE (F) (NATURAL-SOURCE)		
Sample Collected:	04-JUN-12	Findings:	130. UG/L
Chemical:	BARIUM		
Sample Collected:	04-JUN-12	Findings:	190. UG/L
Chemical:	IRON		
Sample Collected:	04-JUN-12	Findings:	56. UG/L
Chemical:	ALUMINUM		
Sample Collected:	04-JUN-12	Findings:	720. MG/L
Chemical:	TOTAL DISSOLVED SOLIDS		
Sample Collected:	04-JUN-12	Findings:	0.17
Chemical:	LANGELIER INDEX AT SOURCE TEMP.		
Sample Collected:	04-JUN-12	Findings:	30. MG/L
Chemical:	NITRATE (AS NO3)		
Sample Collected:	04-JUN-12	Findings:	13000. UG/L
Chemical:	CARBON DIOXIDE		
Sample Collected:	04-JUN-12	Findings:	2.2 NTU
Chemical:	TURBIDITY, LABORATORY		
Sample Collected:	04-JUN-12	Findings:	12.26
Chemical:	AGGRSSIVE INDEX (CORROSIVITY)		
Sample Collected:	04-JUN-12	Findings:	6900. MG/L
Chemical:	NITRATE + NITRITE (AS N)		
Sample Collected:	07-AUG-12	Findings:	31. MG/L
Chemical:	NITRATE (AS NO3)		
Sample Collected:	15-OCT-12	Findings:	31. MG/L
Chemical:	NITRATE (AS NO3)		
Sample Collected:	30-MAY-13	Findings:	1.8 UG/L
Chemical:	CHROMIUM, HEXAVALENT		
Sample Collected:	12-JUN-13	Findings:	33. MG/L
Chemical:	NITRATE (AS NO3)		
Sample Collected:	01-AUG-13	Findings:	32. MG/L
Chemical:	NITRATE (AS NO3)		

GEOCHECK® - PHYSICAL SETTING SOURCE MAP FINDINGS

Map ID
 Direction
 Distance
 Elevation

Database EDR ID Number

D21
ESE
1/2 - 1 Mile
Lower

FED USGS USGS40000182159

Org. Identifier:	USGS-CA		
Formal name:	USGS California Water Science Center		
Monloc Identifier:	USGS-371913121541201		
Monloc name:	007S001E18P001M		
Monloc type:	Well		
Monloc desc:	Not Reported		
Huc code:	Not Reported	Drainagearea value:	Not Reported
Drainagearea Units:	Not Reported	Contrib drainagearea:	Not Reported
Contrib drainagearea units:	Not Reported	Latitude:	37.3205
Longitude:	-121.9035278	Sourcemap scale:	24000
Horiz Acc measure:	1	Horiz Acc measure units:	seconds
Horiz Collection method:	Global positioning system (GPS), uncorrected		
Horiz coord refsys:	NAD83	Vert measure val:	105
Vert measure units:	feet	Vertacc measure val:	5
Vert accmeasure units:	feet		
Vertcollection method:	Interpolated from topographic map		
Vert coord refsys:	NGVD29	Countrycode:	US
Aquifername:	California Coastal Basin aquifers		
Formation type:	Not Reported		
Aquifer type:	Not Reported		
Construction date:	19610525	Welldepth:	795
Welldepth units:	ft	Wellholedepth:	800
Wellholedepth units:	ft		

Ground-water levels, Number of Measurements: 0

E22
North
1/2 - 1 Mile
Lower

CA WELLS 7743

Water System Information:

Prime Station Code:	07S/01W-13E02 M	User ID:	HEN
FRDS Number:	4310011002	County:	Santa Clara
District Number:	05	Station Type:	WELL/AMBNT/MUN/INTAKE/SUPPLY
Water Type:	Well/Groundwater	Well Status:	Active Untreated
Source Lat/Long:	372000.0 1215500.0	Precision:	0.5 Mile (30 Seconds)
Source Name:	BASCOM WELL 03		
System Number:	4310011		
System Name:	San Jose Water Company		
Organization That Operates System:	1221 S. Bascom Avenue San Jose, CA 95128		
Pop Served:	944000	Connections:	206890
Area Served:	SAN JOSE VICINITY		
Sample Collected:	01-FEB-11	Findings:	510. US
Chemical:	SPECIFIC CONDUCTANCE		

GEOCHECK® - PHYSICAL SETTING SOURCE MAP FINDINGS

Sample Collected:	01-FEB-11	Findings:	6.24
Chemical:	PH, LABORATORY		
Sample Collected:	01-FEB-11	Findings:	140. MG/L
Chemical:	ALKALINITY (TOTAL) AS CaCO ₃		
Sample Collected:	01-FEB-11	Findings:	170. MG/L
Chemical:	BICARBONATE ALKALINITY		
Sample Collected:	01-FEB-11	Findings:	194. MG/L
Chemical:	HARDNESS (TOTAL) AS CaCO ₃		
Sample Collected:	01-FEB-11	Findings:	49. MG/L
Chemical:	CALCIUM		
Sample Collected:	01-FEB-11	Findings:	17. MG/L
Chemical:	MAGNESIUM		
Sample Collected:	01-FEB-11	Findings:	17. MG/L
Chemical:	SODIUM		
Sample Collected:	01-FEB-11	Findings:	1.1 MG/L
Chemical:	POTASSIUM		
Sample Collected:	01-FEB-11	Findings:	42. MG/L
Chemical:	CHLORIDE		
Sample Collected:	01-FEB-11	Findings:	42. MG/L
Chemical:	SULFATE		
Sample Collected:	01-FEB-11	Findings:	0.16 MG/L
Chemical:	FLUORIDE (F) (NATURAL-SOURCE)		
Sample Collected:	01-FEB-11	Findings:	300. MG/L
Chemical:	TOTAL DISSOLVED SOLIDS		
Sample Collected:	01-FEB-11	Findings:	- 1.59
Chemical:	LANGELIER INDEX AT SOURCE TEMP.		
Sample Collected:	01-FEB-11	Findings:	5. MG/L
Chemical:	NITRATE (AS NO ₃)		
Sample Collected:	01-FEB-11	Findings:	170000. UG/L
Chemical:	CARBON DIOXIDE		
Sample Collected:	01-FEB-11	Findings:	0.22 NTU
Chemical:	TURBIDITY, LABORATORY		
Sample Collected:	01-FEB-11	Findings:	10.48
Chemical:	AGGRSSIVE INDEX (CORROSIVITY)		
Sample Collected:	01-FEB-11	Findings:	1100. MG/L
Chemical:	NITRATE + NITRITE (AS N)		
Sample Collected:	06-FEB-12	Findings:	4. MG/L
Chemical:	NITRATE (AS NO ₃)		
Sample Collected:	09-JAN-13	Findings:	2.6 UG/L
Chemical:	CHROMIUM, HEXAVALENT		
Sample Collected:	05-FEB-13	Findings:	3.9 MG/L
Chemical:	NITRATE (AS NO ₃)		
Sample Collected:	04-FEB-14	Findings:	460. US
Chemical:	SPECIFIC CONDUCTANCE		

GEOCHECK® - PHYSICAL SETTING SOURCE MAP FINDINGS

Sample Collected:	04-FEB-14	Findings:	7.05
Chemical:	PH, LABORATORY		
Sample Collected:	04-FEB-14	Findings:	140. MG/L
Chemical:	ALKALINITY (TOTAL) AS CaCO3		
Sample Collected:	04-FEB-14	Findings:	170. MG/L
Chemical:	BICARBONATE ALKALINITY		
Sample Collected:	04-FEB-14	Findings:	187. MG/L
Chemical:	HARDNESS (TOTAL) AS CaCO3		
Sample Collected:	04-FEB-14	Findings:	48. MG/L
Chemical:	CALCIUM		
Sample Collected:	04-FEB-14	Findings:	16. MG/L
Chemical:	MAGNESIUM		
Sample Collected:	04-FEB-14	Findings:	20. MG/L
Chemical:	SODIUM		
Sample Collected:	04-FEB-14	Findings:	1.3 MG/L
Chemical:	POTASSIUM		
Sample Collected:	04-FEB-14	Findings:	38. MG/L
Chemical:	CHLORIDE		
Sample Collected:	04-FEB-14	Findings:	43. MG/L
Chemical:	SULFATE		
Sample Collected:	04-FEB-14	Findings:	330. MG/L
Chemical:	TOTAL DISSOLVED SOLIDS		
Sample Collected:	04-FEB-14	Findings:	- 0.85
Chemical:	LANGELIER INDEX AT SOURCE TEMP.		
Sample Collected:	04-FEB-14	Findings:	4. MG/L
Chemical:	NITRATE (AS NO3)		
Sample Collected:	04-FEB-14	Findings:	32000. UG/L
Chemical:	CARBON DIOXIDE		
Sample Collected:	04-FEB-14	Findings:	0.16 NTU
Chemical:	TURBIDITY, LABORATORY		
Sample Collected:	04-FEB-14	Findings:	11.27
Chemical:	AGGRSSIVE INDEX (CORROSIVITY)		
Sample Collected:	04-FEB-14	Findings:	900. MG/L
Chemical:	NITRATE + NITRITE (AS N)		
Sample Collected:	04-FEB-15	Findings:	4.1 MG/L
Chemical:	NITRATE (AS NO3)		
Sample Collected:	02-FEB-16	Findings:	0.99 MG/L
Chemical:	NITRATE (AS N)		
Sample Collected:	10-JUN-16	Findings:	2.9 UG/L
Chemical:	CHROMIUM, HEXAVALENT		

**E23
North
1/2 - 1 Mile
Lower**

CA WELLS 7744

GEOCHECK® - PHYSICAL SETTING SOURCE MAP FINDINGS

Water System Information:

Prime Station Code:	07S/01W-13E03 M	User ID:	HEN
FRDS Number:	4310011003	County:	Santa Clara
District Number:	05	Station Type:	WELL/AMBNT/MUN/INTAKE/SUPPLY
Water Type:	Well/Groundwater	Well Status:	Active Untreated
Source Lat/Long:	372000.0 1215500.0	Precision:	Undefined
Source Name:	BASCOM WELL 04		
System Number:	4310011		
System Name:	San Jose Water Company		
Organization That Operates System:	1221 S. Bascom Avenue San Jose, CA 95128		
Pop Served:	944000	Connections:	206890
Area Served:	SAN JOSE VICINITY		
Sample Collected:	06-JAN-11	Findings:	6.8 MG/L
Chemical:	NITRATE (AS NO3)		
Sample Collected:	02-AUG-11	Findings:	510. US
Chemical:	SPECIFIC CONDUCTANCE		
Sample Collected:	02-AUG-11	Findings:	6.29
Chemical:	PH, LABORATORY		
Sample Collected:	02-AUG-11	Findings:	45. MG/L
Chemical:	ALKALINITY (TOTAL) AS CaCO3		
Sample Collected:	02-AUG-11	Findings:	55. MG/L
Chemical:	BICARBONATE ALKALINITY		
Sample Collected:	02-AUG-11	Findings:	224. MG/L
Chemical:	HARDNESS (TOTAL) AS CaCO3		
Sample Collected:	02-AUG-11	Findings:	52. MG/L
Chemical:	CALCIUM		
Sample Collected:	02-AUG-11	Findings:	23. MG/L
Chemical:	MAGNESIUM		
Sample Collected:	02-AUG-11	Findings:	18. MG/L
Chemical:	SODIUM		
Sample Collected:	02-AUG-11	Findings:	1.1 MG/L
Chemical:	POTASSIUM		
Sample Collected:	02-AUG-11	Findings:	11. MG/L
Chemical:	CHLORIDE		
Sample Collected:	02-AUG-11	Findings:	8. MG/L
Chemical:	SULFATE		
Sample Collected:	02-AUG-11	Findings:	0.83 MG/L
Chemical:	FLUORIDE (F) (NATURAL-SOURCE)		
Sample Collected:	02-AUG-11	Findings:	340. MG/L
Chemical:	TOTAL DISSOLVED SOLIDS		
Sample Collected:	02-AUG-11	Findings:	- 2.
Chemical:	LANGELIER INDEX AT SOURCE TEMP.		
Sample Collected:	02-AUG-11	Findings:	2.6 MG/L
Chemical:	NITRATE (AS NO3)		

GEOCHECK® - PHYSICAL SETTING SOURCE MAP FINDINGS

Sample Collected:	02-AUG-11	Findings:	50000. UG/L
Chemical:	CARBON DIOXIDE		
Sample Collected:	02-AUG-11	Findings:	0.55 NTU
Chemical:	TURBIDITY, LABORATORY		
Sample Collected:	02-AUG-11	Findings:	10.06
Chemical:	AGGRSSIVE INDEX (CORROSIVITY)		
Sample Collected:	02-AUG-11	Findings:	630. MG/L
Chemical:	NITRATE + NITRITE (AS N)		
Sample Collected:	09-JAN-12	Findings:	6.7 MG/L
Chemical:	NITRATE (AS NO3)		
Sample Collected:	09-JAN-13	Findings:	6.3 MG/L
Chemical:	NITRATE (AS NO3)		
Sample Collected:	09-JAN-13	Findings:	3.9 UG/L
Chemical:	CHROMIUM, HEXAVALENT		
Sample Collected:	07-JAN-14	Findings:	6. MG/L
Chemical:	NITRATE (AS NO3)		
Sample Collected:	06-AUG-14	Findings:	480. US
Chemical:	SPECIFIC CONDUCTANCE		
Sample Collected:	06-AUG-14	Findings:	7.25
Chemical:	PH, LABORATORY		
Sample Collected:	06-AUG-14	Findings:	150. MG/L
Chemical:	ALKALINITY (TOTAL) AS CaCO3		
Sample Collected:	06-AUG-14	Findings:	180. MG/L
Chemical:	BICARBONATE ALKALINITY		
Sample Collected:	06-AUG-14	Findings:	208. MG/L
Chemical:	HARDNESS (TOTAL) AS CaCO3		
Sample Collected:	06-AUG-14	Findings:	53. MG/L
Chemical:	CALCIUM		
Sample Collected:	06-AUG-14	Findings:	19. MG/L
Chemical:	MAGNESIUM		
Sample Collected:	06-AUG-14	Findings:	21. MG/L
Chemical:	SODIUM		
Sample Collected:	06-AUG-14	Findings:	1.3 MG/L
Chemical:	POTASSIUM		
Sample Collected:	06-AUG-14	Findings:	36. MG/L
Chemical:	CHLORIDE		
Sample Collected:	06-AUG-14	Findings:	45. MG/L
Chemical:	SULFATE		
Sample Collected:	06-AUG-14	Findings:	310. MG/L
Chemical:	TOTAL DISSOLVED SOLIDS		
Sample Collected:	06-AUG-14	Findings:	- 0.53
Chemical:	LANGELIER INDEX AT SOURCE TEMP.		
Sample Collected:	06-AUG-14	Findings:	5.3 MG/L
Chemical:	NITRATE (AS NO3)		

GEOCHECK® - PHYSICAL SETTING SOURCE MAP FINDINGS

Sample Collected:	06-AUG-14	Findings:	17000. UG/L
Chemical:	CARBON DIOXIDE		
Sample Collected:	06-AUG-14	Findings:	11.54
Chemical:	AGGRSSIVE INDEX (CORROSIVITY)		
Sample Collected:	06-AUG-14	Findings:	1200. MG/L
Chemical:	NITRATE + NITRITE (AS N)		
Sample Collected:	08-JAN-15	Findings:	7.1 MG/L
Chemical:	NITRATE (AS NO3)		
Sample Collected:	11-JAN-16	Findings:	1.8 MG/L
Chemical:	NITRATE (AS N)		
Sample Collected:	10-JUN-16	Findings:	3.6 UG/L
Chemical:	CHROMIUM, HEXAVALENT		

**F24
ESE
1/2 - 1 Mile
Lower**

FED USGS USGS40000182131

Org. Identifier:	USGS-CA		
Formal name:	USGS California Water Science Center		
Monloc Identifier:	USGS-371858121541106		
Monloc name:	007S001E19B002M		
Monloc type:	Well		
Monloc desc:	Not Reported		
Huc code:	18050003	Drainagearea value:	Not Reported
Drainagearea Units:	Not Reported	Contrib drainagearea:	Not Reported
Contrib drainagearea units:	Not Reported	Latitude:	37.3161944
Longitude:	-121.90325	Sourcemap scale:	24000
Horiz Acc measure:	.1	Horiz Acc measure units:	seconds
Horiz Collection method:	Global positioning system (GPS), uncorrected		
Horiz coord refsys:	NAD83	Vert measure val:	115.0
Vert measure units:	feet	Vertacc measure val:	5
Vert accmeasure units:	feet		
Vertcollection method:	Interpolated from topographic map		
Vert coord refsys:	NGVD29	Countrycode:	US
Aquifername:	California Coastal Basin aquifers		
Formation type:	Not Reported		
Aquifer type:	Not Reported		
Construction date:	Not Reported	Welldepth:	85
Welldepth units:	ft	Wellholedepth:	100
Wellholedepth units:	ft		

Ground-water levels, Number of Measurements: 1

Date	Feet below Surface	Feet to Sealevel

2001-04-25	33.81	

**F25
ESE
1/2 - 1 Mile
Lower**

CA WELLS CADW60000004057

GEOCHECK® - PHYSICAL SETTING SOURCE MAP FINDINGS

Objectid: 4057
 Latitude: 37.31617
 Longitude: -121.90323
 Site code: 373162N1219032W001
 State well numbe: 07S01E19B002M
 Local well name: '07S01E19B002'
 Well use id: 1
 Well use descrip: Observation
 County id: 43
 County name: Santa Clara
 Basin code: '2-9.02'
 Basin desc: Santa Clara
 Dwr region id: 80236
 Dwr region: North Central Region Office
 Site id: CADW60000004057

F26
ESE
1/2 - 1 Mile
Lower

FED USGS USGS40000182127

Org. Identifier:	USGS-CA		
Formal name:	USGS California Water Science Center		
Monloc Identifier:	USGS-371858121541102		
Monloc name:	007S001E19B007M		
Monloc type:	Well		
Monloc desc:	Not Reported		
Huc code:	18050003	Drainagearea value:	Not Reported
Drainagearea Units:	Not Reported	Contrib drainagearea:	Not Reported
Contrib drainagearea units:	Not Reported	Latitude:	37.3161667
Longitude:	-121.9032222	Sourcemap scale:	24000
Horiz Acc measure:	.1	Horiz Acc measure units:	seconds
Horiz Collection method:	Global positioning system (GPS), uncorrected		
Horiz coord refsys:	NAD83	Vert measure val:	115.0
Vert measure units:	feet	Vertacc measure val:	5
Vert accmeasure units:	feet		
Vertcollection method:	Interpolated from topographic map		
Vert coord refsys:	NGVD29	Countrycode:	US
Aquifername:	California Coastal Basin aquifers		
Formation type:	Not Reported		
Aquifer type:	Not Reported		
Construction date:	Not Reported		
Welldepth units:	ft	Welldepth:	590
Wellholedepth units:	ft	Wellholedepth:	850

Ground-water levels, Number of Measurements: 2

Date	Feet below Surface	Feet to Sealevel	Date	Feet below Surface	Feet to Sealevel
-----			-----		
2001-12-17	81.06		2001-04-25	68.26	

F27
ESE
1/2 - 1 Mile
Lower

FED USGS USGS40000182126

GEOCHECK® - PHYSICAL SETTING SOURCE MAP FINDINGS

Org. Identifier: USGS-CA
 Formal name: USGS California Water Science Center
 Monloc Identifier: USGS-371858121541101
 Monloc name: 007S001E19B003M
 Monloc type: Well: Multiple wells
 Monloc desc: Not Reported
 Huc code: 18050003
 Drainagearea Units: Not Reported
 Contrib drainagearea units: Not Reported
 Longitude: -121.9032222
 Horiz Acc measure: .1
 Horiz Collection method: Global positioning system (GPS), uncorrected
 Horiz coord refsys: NAD83
 Vert measure units: feet
 Vert accmeasure units: feet
 Vertcollection method: Interpolated from topographic map
 Vert coord refsys: NGVD29
 Aquifername: California Coastal Basin aquifers
 Formation type: Not Reported
 Aquifer type: Not Reported
 Construction date: Not Reported
 Welldepth units: ft
 Wellholedepth units: ft

Drainagearea value: Not Reported
 Contrib drainagearea: Not Reported
 Latitude: 37.3161667
 Sourcemap scale: 24000
 Horiz Acc measure units: seconds
 Vert measure val: 115.0
 Vertacc measure val: 5
 Countrycode: US
 Welldepth: 850
 Wellholedepth: 850

Ground-water levels, Number of Measurements: 2

Date	Feet below Surface	Feet to Sealevel	Date	Feet below Surface	Feet to Sealevel
2001-12-17	82.23		2001-04-25	66.16	

**F28
ESE
1/2 - 1 Mile
Lower**

FED USGS USGS40000182128

Org. Identifier: USGS-CA
 Formal name: USGS California Water Science Center
 Monloc Identifier: USGS-371858121541103
 Monloc name: 007S001E19B004M
 Monloc type: Well
 Monloc desc: Not Reported
 Huc code: 18050003
 Drainagearea Units: Not Reported
 Contrib drainagearea units: Not Reported
 Longitude: -121.9032222
 Horiz Acc measure: .1
 Horiz Collection method: Global positioning system (GPS), uncorrected
 Horiz coord refsys: NAD83
 Vert measure units: feet
 Vert accmeasure units: feet
 Vertcollection method: Interpolated from topographic map
 Vert coord refsys: NGVD29
 Aquifername: California Coastal Basin aquifers
 Formation type: Not Reported

Drainagearea value: Not Reported
 Contrib drainagearea: Not Reported
 Latitude: 37.3161667
 Sourcemap scale: 24000
 Horiz Acc measure units: seconds
 Vert measure val: 115.0
 Vertacc measure val: 5
 Countrycode: US

GEOCHECK® - PHYSICAL SETTING SOURCE MAP FINDINGS

Aquifer type:	Not Reported	Welldepth:	455
Construction date:	Not Reported	Wellholedepth:	850
Welldepth units:	ft		
Wellholedepth units:	ft		

Ground-water levels, Number of Measurements: 2

Date	Feet below Surface	Feet to Sealevel	Date	Feet below Surface	Feet to Sealevel
2001-12-17	78.28		2001-04-25	64.39	

F29
ESE
1/2 - 1 Mile
Lower

FED USGS USGS40000182130

Org. Identifier:	USGS-CA		
Formal name:	USGS California Water Science Center		
Monloc Identifier:	USGS-371858121541105		
Monloc name:	007S001E19B006M		
Monloc type:	Well		
Monloc desc:	Not Reported		
Huc code:	18050003	Drainagearea value:	Not Reported
Drainagearea Units:	Not Reported	Contrib drainagearea:	Not Reported
Contrib drainagearea units:	Not Reported	Latitude:	37.3161667
Longitude:	-121.9032222	Sourcemap scale:	24000
Horiz Acc measure:	.1	Horiz Acc measure units:	seconds
Horiz Collection method:	Global positioning system (GPS), uncorrected		
Horiz coord refsys:	NAD83	Vert measure val:	115.0
Vert measure units:	feet	Vertacc measure val:	5
Vert accmeasure units:	feet		
Vertcollection method:	Interpolated from topographic map		
Vert coord refsys:	NGVD29	Countrycode:	US
Aquifername:	California Coastal Basin aquifers		
Formation type:	Not Reported		
Aquifer type:	Not Reported		
Construction date:	Not Reported	Welldepth:	240
Welldepth units:	ft	Wellholedepth:	850
Wellholedepth units:	ft		

Ground-water levels, Number of Measurements: 2

Date	Feet below Surface	Feet to Sealevel	Date	Feet below Surface	Feet to Sealevel
2001-12-17	43.29		2001-04-25	31.25	

F30
ESE
1/2 - 1 Mile
Lower

FED USGS USGS40000182129

Org. Identifier:	USGS-CA		
Formal name:	USGS California Water Science Center		
Monloc Identifier:	USGS-371858121541104		
Monloc name:	007S001E19B005M		
Monloc type:	Well		
Monloc desc:	Not Reported		
Huc code:	18050003	Drainagearea value:	Not Reported
Drainagearea Units:	Not Reported	Contrib drainagearea:	Not Reported
Contrib drainagearea units:	Not Reported	Latitude:	37.3161667
Longitude:	-121.9032222	Sourcemap scale:	24000

GEOCHECK® - PHYSICAL SETTING SOURCE MAP FINDINGS

Horiz Acc measure:	.1	Horiz Acc measure units:	seconds
Horiz Collection method:	Global positioning system (GPS), uncorrected		
Horiz coord refsys:	NAD83	Vert measure val:	115.0
Vert measure units:	feet	Vertacc measure val:	5
Vert accmeasure units:	feet		
Vertcollection method:	Interpolated from topographic map		
Vert coord refsys:	NGVD29	Countrycode:	US
Aquifername:	California Coastal Basin aquifers		
Formation type:	Not Reported		
Aquifer type:	Not Reported		
Construction date:	Not Reported	Welldepth:	365
Welldepth units:	ft	Wellholedepth:	850
Wellholedepth units:	ft		

Ground-water levels, Number of Measurements: 2

Date	Feet below Surface	Feet to Sealevel	Date	Feet below Surface	Feet to Sealevel
-----			-----		
2001-12-17	62.70		2001-04-25	46.48	

**F31
ESE
1/2 - 1 Mile
Lower**

CA WELLS CADW60000004059

Objectid:	4059
Latitude:	37.31611
Longitude:	-121.90326
Site code:	373161N1219033W002
State well numbe:	07S01E19B004M
Local well name:	'07S01E19B004'
Well use id:	1
Well use descrip:	Observation
County id:	43
County name:	Santa Clara
Basin code:	'2-9.02'
Basin desc:	Santa Clara
Dwr region id:	80236
Dwr region:	North Central Region Office
Site id:	CADW60000004059

**F32
ESE
1/2 - 1 Mile
Lower**

CA WELLS CADW60000004058

Objectid:	4058
Latitude:	37.31611
Longitude:	-121.90325
Site code:	373161N1219033W001
State well numbe:	07S01E19B003M
Local well name:	'07S01E19B003'
Well use id:	1
Well use descrip:	Observation
County id:	43
County name:	Santa Clara

GEOCHECK® - PHYSICAL SETTING SOURCE MAP FINDINGS

Basin code: '2-9.02'
Basin desc: Santa Clara
Dwr region id: 80236
Dwr region: North Central Region Office
Site id: CADW60000004058

F33
ESE
1/2 - 1 Mile
Lower

CA WELLS CADW60000004060

Objectid: 4060
Latitude: 37.31611
Longitude: -121.90325
Site code: 373161N1219033W003
State well numbe: 07S01E19B005M
Local well name: '07S01E19B005'
Well use id: 1
Well use descrip: Observation
County id: 43
County name: Santa Clara
Basin code: '2-9.02'
Basin desc: Santa Clara
Dwr region id: 80236
Dwr region: North Central Region Office
Site id: CADW60000004060

F34
ESE
1/2 - 1 Mile
Lower

CA WELLS CADW60000004062

Objectid: 4062
Latitude: 37.31611
Longitude: -121.90325
Site code: 373161N1219033W005
State well numbe: 07S01E19B007M
Local well name: '07S01E19B007'
Well use id: 1
Well use descrip: Observation
County id: 43
County name: Santa Clara
Basin code: '2-9.02'
Basin desc: Santa Clara
Dwr region id: 80236
Dwr region: North Central Region Office
Site id: CADW60000004062

F35
ESE
1/2 - 1 Mile
Lower

CA WELLS CADW60000004061

GEOCHECK® - PHYSICAL SETTING SOURCE MAP FINDINGS

Objectid: 4061
 Latitude: 37.31611
 Longitude: -121.90325
 Site code: 373161N1219033W004
 State well numbe: 07S01E19B006M
 Local well name: '07S01E19B006'
 Well use id: 1
 Well use descrip: Observation
 County id: 43
 County name: Santa Clara
 Basin code: '2-9.02'
 Basin desc: Santa Clara
 Dwr region id: 80236
 Dwr region: North Central Region Office
 Site id: CADW60000004061

G36
West
1/2 - 1 Mile
Higher

FED USGS USGS40000182196

Org. Identifier:	USGS-CA		
Formal name:	USGS California Water Science Center		
Monloc Identifier:	USGS-371926121555003		
Monloc name:	007S001W13E004M		
Monloc type:	Well		
Monloc desc:	Not Reported		
Huc code:	Not Reported	Drainagearea value:	Not Reported
Drainagearea Units:	Not Reported	Contrib drainagearea:	Not Reported
Contrib drainagearea units:	Not Reported	Latitude:	37.3236111
Longitude:	-121.9312222	Sourcemap scale:	24000
Horiz Acc measure:	.5	Horiz Acc measure units:	seconds
Horiz Collection method:	Global positioning system (GPS), uncorrected		
Horiz coord refsys:	NAD83	Vert measure val:	120
Vert measure units:	feet	Vertacc measure val:	2.5
Vert accmeasure units:	feet		
Vertcollection method:	Interpolated from topographic map		
Vert coord refsys:	NGVD29	Countrycode:	US
Aquifername:	California Coastal Basin aquifers		
Formation type:	Not Reported		
Aquifer type:	Not Reported		
Construction date:	19570320	Welldepth:	810
Welldepth units:	ft	Wellholedepth:	810
Wellholedepth units:	ft		

Ground-water levels, Number of Measurements: 0

G37
West
1/2 - 1 Mile
Higher

FED USGS USGS40000182195

Org. Identifier:	USGS-CA		
Formal name:	USGS California Water Science Center		
Monloc Identifier:	USGS-371926121554901		
Monloc name:	007S001W13E002M		
Monloc type:	Well		
Monloc desc:	Not Reported		
Huc code:	Not Reported	Drainagearea value:	Not Reported
Drainagearea Units:	Not Reported	Contrib drainagearea:	Not Reported
Contrib drainagearea units:	Not Reported	Latitude:	37.3238253
Longitude:	-121.9313343	Sourcemap scale:	24000

GEOCHECK® - PHYSICAL SETTING SOURCE MAP FINDINGS

Horiz Acc measure:	.5	Horiz Acc measure units:	seconds
Horiz Collection method:	Global positioning system (GPS), uncorrected		
Horiz coord refsys:	NAD83	Vert measure val:	120
Vert measure units:	feet	Vertacc measure val:	2.5
Vert accmeasure units:	feet		
Vertcollection method:	Interpolated from topographic map		
Vert coord refsys:	NGVD29	Countrycode:	US
Aquifername:	California Coastal Basin aquifers		
Formation type:	Not Reported		
Aquifer type:	Not Reported		
Construction date:	Not Reported	Welldepth:	802
Welldepth units:	ft	Wellholedepth:	Not Reported
Wellholedepth units:	Not Reported		

Ground-water levels, Number of Measurements: 0

G38
West
1/2 - 1 Mile
Higher

FED USGS USGS40000182201

Org. Identifier:	USGS-CA		
Formal name:	USGS California Water Science Center		
Monloc Identifier:	USGS-371927121555002		
Monloc name:	007S001W13E003M		
Monloc type:	Well		
Monloc desc:	Not Reported		
Huc code:	Not Reported	Drainagearea value:	Not Reported
Drainagearea Units:	Not Reported	Contrib drainagearea:	Not Reported
Contrib drainagearea units:	Not Reported	Latitude:	37.3240752
Longitude:	-121.931651	Sourcemap scale:	24000
Horiz Acc measure:	.5	Horiz Acc measure units:	seconds
Horiz Collection method:	Global positioning system (GPS), uncorrected		
Horiz coord refsys:	NAD83	Vert measure val:	120
Vert measure units:	feet	Vertacc measure val:	2.5
Vert accmeasure units:	feet		
Vertcollection method:	Interpolated from topographic map		
Vert coord refsys:	NGVD29	Countrycode:	US
Aquifername:	California Coastal Basin aquifers		
Formation type:	Not Reported		
Aquifer type:	Not Reported		
Construction date:	Not Reported	Welldepth:	796
Welldepth units:	ft	Wellholedepth:	796
Wellholedepth units:	ft		

Ground-water levels, Number of Measurements: 0

39
West
1/2 - 1 Mile
Higher

CA WELLS 7742

Water System Information:

Prime Station Code:	07S/01W-13E01 M	User ID:	HEN
FRDS Number:	4310011001	County:	Santa Clara
District Number:	05	Station Type:	WELL/AMBNT/MUN/INTAKE
Water Type:	Well/Groundwater	Well Status:	Destroyed
Source Lat/Long:	371930.0 1215550.0	Precision:	1,000 Feet (10 Seconds)
Source Name:	BASCOM WELL 01 - DESTROYED		

GEOCHECK® - PHYSICAL SETTING SOURCE MAP FINDINGS

System Number: 4310011
System Name: San Jose Water Company
Organization That Operates System:
1221 S. Bascom Avenue
San Jose, CA 95128
Pop Served: 944000
Area Served: SAN JOSE VICINITY
Connections: 206890

**40
South
1/2 - 1 Mile
Higher**

CA WELLS CADW60000004082

Objectid: 4082
Latitude: 37.30936
Longitude: -121.91806
Site code: 373094N1219181W001
State well numbe: 07S01W24H004M
Local well name: '07S01W24H004'
Well use id: 1
Well use descrip: Observation
County id: 43
County name: Santa Clara
Basin code: '2-9.02'
Basin desc: Santa Clara
Dwr region id: 80236
Dwr region: North Central Region Office
Site id: CADW60000004082

GEOCHECK® - PHYSICAL SETTING SOURCE MAP FINDINGS RADON

AREA RADON INFORMATION

State Database: CA Radon

Radon Test Results

Zipcode	Num Tests	> 4 pCi/L
95126	49	0

Federal EPA Radon Zone for SANTA CLARA County: 2

- Note: Zone 1 indoor average level > 4 pCi/L.
 : Zone 2 indoor average level >= 2 pCi/L and <= 4 pCi/L.
 : Zone 3 indoor average level < 2 pCi/L.

Federal Area Radon Information for SANTA CLARA COUNTY, CA

Number of sites tested: 70

Area	Average Activity	% <4 pCi/L	% 4-20 pCi/L	% >20 pCi/L
Living Area - 1st Floor	1.363 pCi/L	91%	9%	0%
Living Area - 2nd Floor	2.100 pCi/L	100%	0%	0%
Basement	2.300 pCi/L	100%	0%	0%

PHYSICAL SETTING SOURCE RECORDS SEARCHED

TOPOGRAPHIC INFORMATION

USGS 7.5' Digital Elevation Model (DEM)

Source: United States Geologic Survey

EDR acquired the USGS 7.5' Digital Elevation Model in 2002 and updated it in 2006. The 7.5 minute DEM corresponds to the USGS 1:24,000- and 1:25,000-scale topographic quadrangle maps. The DEM provides elevation data with consistent elevation units and projection.

Current USGS 7.5 Minute Topographic Map

Source: U.S. Geological Survey

HYDROLOGIC INFORMATION

Flood Zone Data: This data was obtained from the Federal Emergency Management Agency (FEMA). It depicts 100-year and 500-year flood zones as defined by FEMA. It includes the National Flood Hazard Layer (NFHL) which incorporates Flood Insurance Rate Map (FIRM) data and Q3 data from FEMA in areas not covered by NFHL.

Source: FEMA

Telephone: 877-336-2627

Date of Government Version: 2003, 2015

NWI: National Wetlands Inventory. This data, available in select counties across the country, was obtained by EDR in 2002, 2005 and 2010 from the U.S. Fish and Wildlife Service.

State Wetlands Data: Wetland Inventory

Source: Department of Fish & Game

Telephone: 916-445-0411

HYDROGEOLOGIC INFORMATION

AQUIFLOW^R Information System

Source: EDR proprietary database of groundwater flow information

EDR has developed the AQUIFLOW Information System (AIS) to provide data on the general direction of groundwater flow at specific points. EDR has reviewed reports submitted to regulatory authorities at select sites and has extracted the date of the report, hydrogeologically determined groundwater flow direction and depth to water table information.

GEOLOGIC INFORMATION

Geologic Age and Rock Stratigraphic Unit

Source: P.G. Schruben, R.E. Arndt and W.J. Bawiec, Geology of the Conterminous U.S. at 1:2,500,000 Scale - A digital representation of the 1974 P.B. King and H.M. Beikman Map, USGS Digital Data Series DDS - 11 (1994).

STATSGO: State Soil Geographic Database

Source: Department of Agriculture, Natural Resources Conservation Service (NRCS)

The U.S. Department of Agriculture's (USDA) Natural Resources Conservation Service (NRCS) leads the national Conservation Soil Survey (NCSS) and is responsible for collecting, storing, maintaining and distributing soil survey information for privately owned lands in the United States. A soil map in a soil survey is a representation of soil patterns in a landscape. Soil maps for STATSGO are compiled by generalizing more detailed (SSURGO) soil survey maps.

SSURGO: Soil Survey Geographic Database

Source: Department of Agriculture, Natural Resources Conservation Service (NRCS)

Telephone: 800-672-5559

SSURGO is the most detailed level of mapping done by the Natural Resources Conservation Service, mapping scales generally range from 1:12,000 to 1:63,360. Field mapping methods using national standards are used to construct the soil maps in the Soil Survey Geographic (SSURGO) database. SSURGO digitizing duplicates the original soil survey maps. This level of mapping is designed for use by landowners, townships and county natural resource planning and management.

PHYSICAL SETTING SOURCE RECORDS SEARCHED

LOCAL / REGIONAL WATER AGENCY RECORDS

FEDERAL WATER WELLS

PWS: Public Water Systems

Source: EPA/Office of Drinking Water

Telephone: 202-564-3750

Public Water System data from the Federal Reporting Data System. A PWS is any water system which provides water to at least 25 people for at least 60 days annually. PWSs provide water from wells, rivers and other sources.

PWS ENF: Public Water Systems Violation and Enforcement Data

Source: EPA/Office of Drinking Water

Telephone: 202-564-3750

Violation and Enforcement data for Public Water Systems from the Safe Drinking Water Information System (SDWIS) after August 1995. Prior to August 1995, the data came from the Federal Reporting Data System (FRDS).

USGS Water Wells: USGS National Water Inventory System (NWIS)

This database contains descriptive information on sites where the USGS collects or has collected data on surface water and/or groundwater. The groundwater data includes information on wells, springs, and other sources of groundwater.

STATE RECORDS

Water Well Database

Source: Department of Water Resources

Telephone: 916-651-9648

California Drinking Water Quality Database

Source: Department of Public Health

Telephone: 916-324-2319

The database includes all drinking water compliance and special studies monitoring for the state of California since 1984. It consists of over 3,200,000 individual analyses along with well and water system information.

OTHER STATE DATABASE INFORMATION

California Oil and Gas Well Locations

Source: Department of Conservation

Telephone: 916-323-1779

Oil and Gas well locations in the state.

RADON

State Database: CA Radon

Source: Department of Health Services

Telephone: 916-324-2208

Radon Database for California

Area Radon Information

Source: USGS

Telephone: 703-356-4020

The National Radon Database has been developed by the U.S. Environmental Protection Agency (USEPA) and is a compilation of the EPA/State Residential Radon Survey and the National Residential Radon Survey. The study covers the years 1986 - 1992. Where necessary data has been supplemented by information collected at private sources such as universities and research institutions.

EPA Radon Zones

Source: EPA

Telephone: 703-356-4020

Sections 307 & 309 of IRAA directed EPA to list and identify areas of U.S. with the potential for elevated indoor radon levels.

PHYSICAL SETTING SOURCE RECORDS SEARCHED

OTHER

Airport Landing Facilities: Private and public use landing facilities
Source: Federal Aviation Administration, 800-457-6656

Epicenters: World earthquake epicenters, Richter 5 or greater
Source: Department of Commerce, National Oceanic and Atmospheric Administration

California Earthquake Fault Lines: The fault lines displayed on EDR's Topographic map are digitized quaternary fault lines, prepared in 1975 by the United State Geological Survey. Additional information (also from 1975) regarding activity at specific fault lines comes from California's Preliminary Fault Activity Map prepared by the California Division of Mines and Geology.

STREET AND ADDRESS INFORMATION

© 2015 TomTom North America, Inc. All rights reserved. This material is proprietary and the subject of copyright protection and other intellectual property rights owned by or licensed to Tele Atlas North America, Inc. The use of this material is subject to the terms of a license agreement. You will be held liable for any unauthorized copying or disclosure of this material.

Page Street Phase I s
329, 341 & 353 Page Street
San Jose, CA 95126

Inquiry Number: 4823302.9

January 09, 2017

The EDR Aerial Photo Decade Package



6 Armstrong Road, 4th floor
Shelton, CT 06484
Toll Free: 800.352.0050
www.edrnet.com

Site Name:

Page Street Phase I s
 329, 341 & 353 Page Street
 San Jose, CA 95126
 EDR Inquiry # 4823302.9

Client Name:

SLR International Corp
 1800 Blankenship Road
 West Linn, OR 97068
 Contact: Wendy Cruz



Environmental Data Resources, Inc. (EDR) Aerial Photo Decade Package is a screening tool designed to assist environmental professionals in evaluating potential liability on a target property resulting from past activities. EDR's professional researchers provide digitally reproduced historical aerial photographs, and when available, provide one photo per decade.

Search Results:

<u>Year</u>	<u>Scale</u>	<u>Details</u>	<u>Source</u>
2012	1"=500'	Flight Year: 2012	USDA/NAIP
2010	1"=500'	Flight Year: 2010	USDA/NAIP
2009	1"=500'	Flight Year: 2009	USDA/NAIP
2006	1"=500'	Flight Year: 2006	USDA/NAIP
2005	1"=500'	Flight Year: 2005	USDA/NAIP
1998	1"=500'	Flight Date: August 27, 1998	USDA
1993	1"=500'	Acquisition Date: June 14, 1993	USGS/DOQQ
1982	1"=500'	Flight Date: July 05, 1982	USDA
1974	1"=500'	Flight Date: June 06, 1974	USGS
1968	1"=500'	Flight Date: June 14, 1968	USGS
1963	1"=500'	Flight Date: June 23, 1963	USGS
1956	1"=500'	Flight Date: June 09, 1956	USDA
1950	1"=500'	Flight Date: April 01, 1950	USDA
1948	1"=500'	Flight Date: September 26, 1948	USDA
1939	1"=500'	Flight Date: July 31, 1939	USDA

When delivered electronically by EDR, the aerial photo images included with this report are for ONE TIME USE ONLY. Further reproduction of these aerial photo images is prohibited without permission from EDR. For more information contact your EDR Account Executive.

Disclaimer - Copyright and Trademark Notice

This Report contains certain information obtained from a variety of public and other sources reasonably available to Environmental Data Resources, Inc. It cannot be concluded from this Report that coverage information for the target and surrounding properties does not exist from other sources. NO WARRANTY EXPRESSED OR IMPLIED, IS MADE WHATSOEVER IN CONNECTION WITH THIS REPORT. ENVIRONMENTAL DATA RESOURCES, INC. SPECIFICALLY DISCLAIMS THE MAKING OF ANY SUCH WARRANTIES, INCLUDING WITHOUT LIMITATION, MERCHANTABILITY OR FITNESS FOR A PARTICULAR USE OR PURPOSE. ALL RISK IS ASSUMED BY THE USER. IN NO EVENT SHALL ENVIRONMENTAL DATA RESOURCES, INC. BE LIABLE TO ANYONE, WHETHER ARISING OUT OF ERRORS OR OMISSIONS, NEGLIGENCE, ACCIDENT OR ANY OTHER CAUSE, FOR ANY LOSS OF DAMAGE, INCLUDING, WITHOUT LIMITATION, SPECIAL, INCIDENTAL, CONSEQUENTIAL, OR EXEMPLARY DAMAGES. ANY LIABILITY ON THE PART OF ENVIRONMENTAL DATA RESOURCES, INC. IS STRICTLY LIMITED TO A REFUND OF THE AMOUNT PAID FOR THIS REPORT. Purchaser accepts this Report "AS IS". Any analyses, estimates, ratings, environmental risk levels or risk codes provided in this Report are provided for illustrative purposes only, and are not intended to provide, nor should they be interpreted as providing any facts regarding, or prediction or forecast of, any environmental risk for any property. Only a Phase I Environmental Site Assessment performed by an environmental professional can provide information regarding the environmental risk for any property. Additionally, the information provided in this Report is not to be construed as legal advice.

Copyright 2017 by Environmental Data Resources, Inc. All rights reserved. Reproduction in any media or format, in whole or in part, of any report or map of Environmental Data Resources, Inc., or its affiliates, is prohibited without prior written permission.

EDR and its logos (including Sanborn and Sanborn Map) are trademarks of Environmental Data Resources, Inc. or its affiliates. All other trademarks used herein are the property of their respective owners.

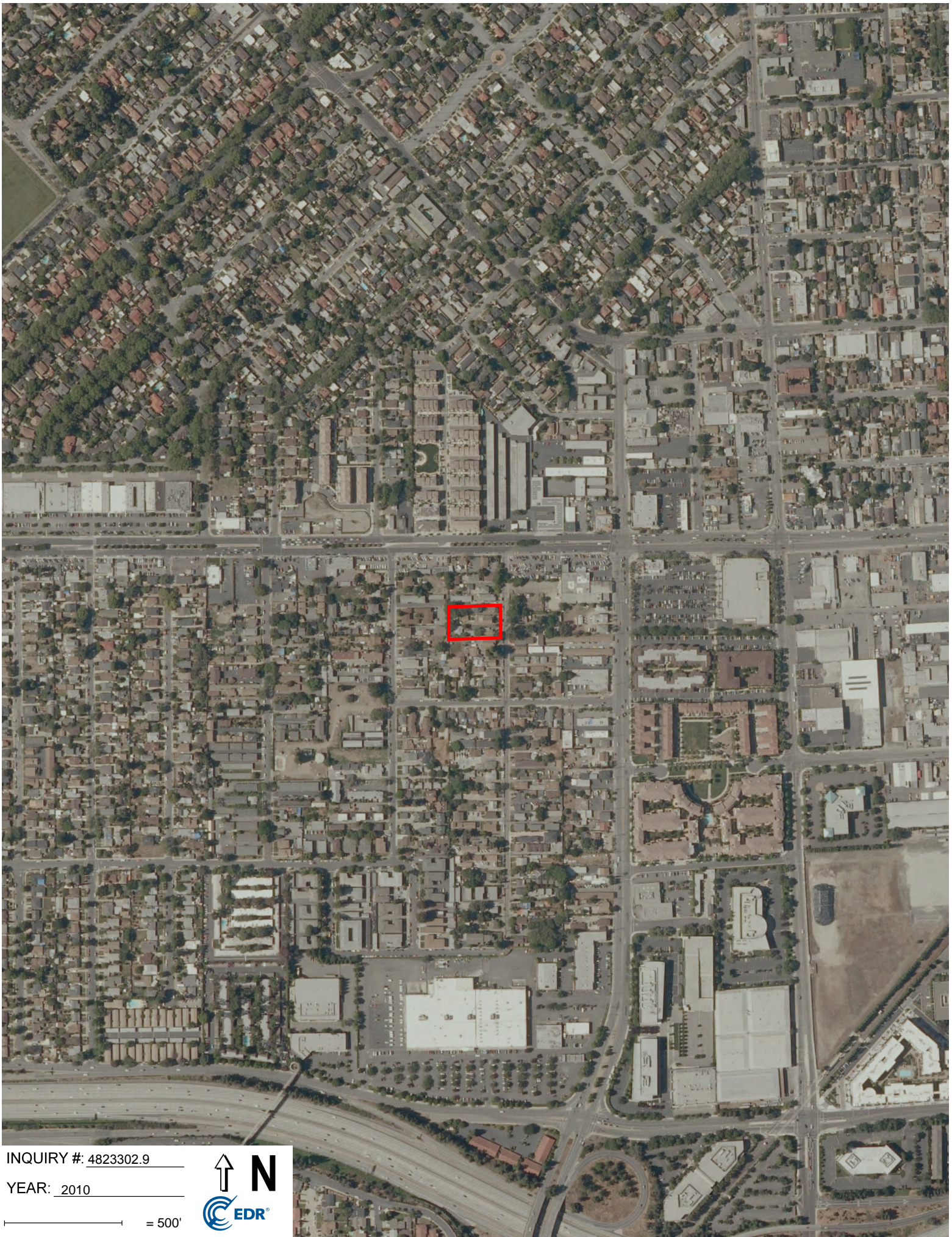


INQUIRY #: 4823302.9

YEAR: 2012

— = 500'





INQUIRY #: 4823302.9

YEAR: 2010

— = 500'





INQUIRY #: 4823302.9

YEAR: 2009

— = 500'



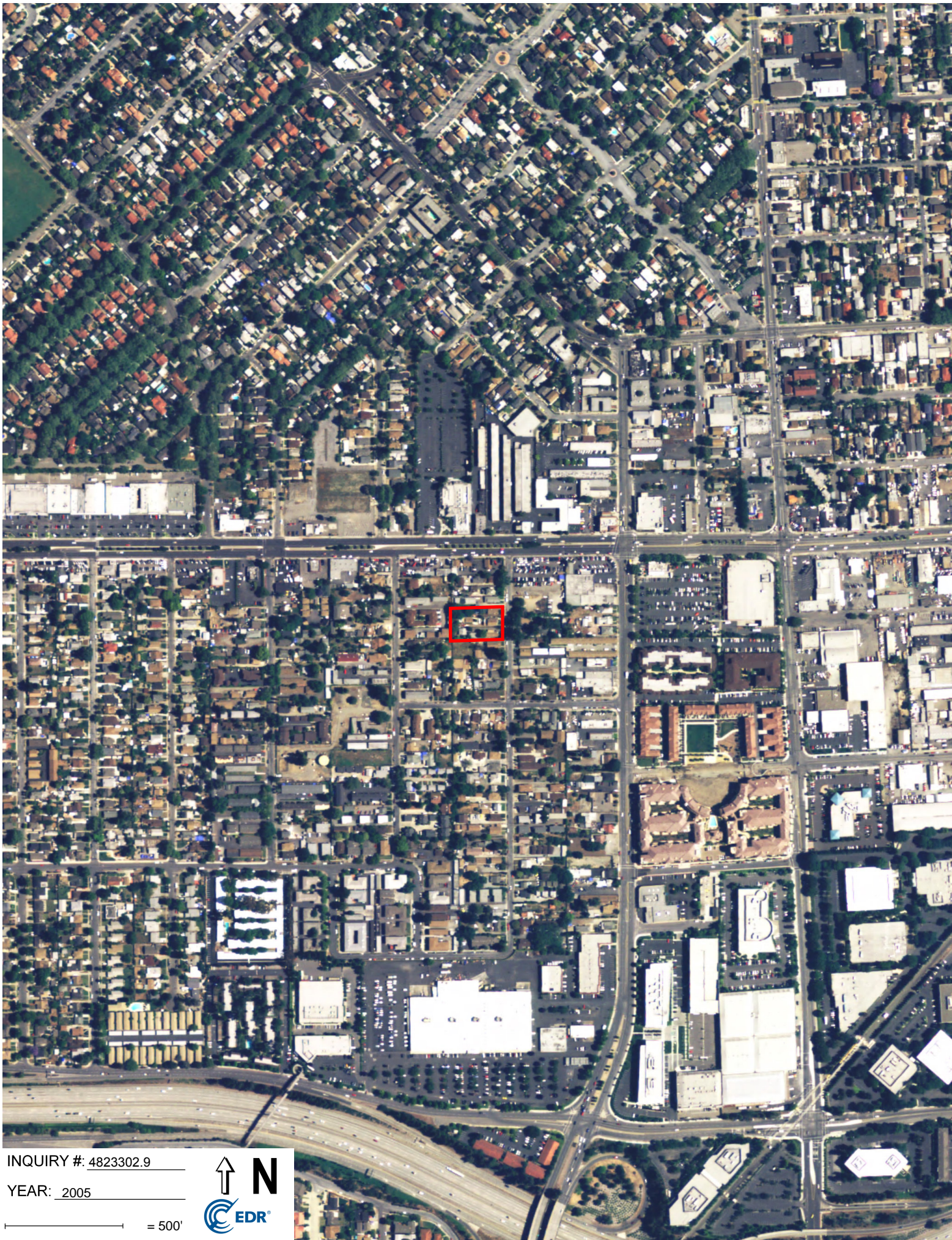


INQUIRY #: 4823302.9

YEAR: 2006

— = 500'





INQUIRY #: 4823302.9

YEAR: 2005

— = 500'





INQUIRY #: 4823302.9

YEAR: 1998

— = 500'





INQUIRY #: 4823302.9

YEAR: 1993

— = 500'





INQUIRY #: 4823302.9

YEAR: 1982

— = 500'





INQUIRY #: 4823302.9

YEAR: 1974

— = 500'





INQUIRY #: 4823302.9

YEAR: 1968

— = 500'





INQUIRY #: 4823302.9

YEAR: 1963

— = 500'






INQUIRY #: 4823302.9

YEAR: 1956

— = 500'





INQUIRY #: 4823302.9

YEAR: 1950

— = 500'





INQUIRY #: 4823302.9

YEAR: 1948

— = 500'





INQUIRY #: 4823302.9

YEAR: 1939

— = 500'



Page Street Phase I s
329, 341 & 353 Page Street
San Jose, CA 95126

Inquiry Number: 4823302.4
January 09, 2017

EDR Historical Topo Map Report

with QuadMatch™



6 Armstrong Road, 4th floor
Shelton, CT 06484
Toll Free: 800.352.0050
www.edrnet.com

EDR Historical Topo Map Report

01/09/17

Site Name:

Page Street Phase I s
329, 341 & 353 Page Street
San Jose, CA 95126
EDR Inquiry # 4823302.4

Client Name:

SLR International Corp
1800 Blankenship Road
West Linn, OR 97068
Contact: Wendy Cruz



EDR Topographic Map Library has been searched by EDR and maps covering the target property location as provided by SLR International Corp were identified for the years listed below. EDR's Historical Topo Map Report is designed to assist professionals in evaluating potential liability on a target property resulting from past activities. EDR's Historical Topo Map Report includes a search of a collection of public and private color historical topographic maps, dating back to the late 1800s.

Search Results:**Coordinates:**

P.O.#	NA	Latitude:	37.322566 37° 19' 21" North
Project:	Page Street Phase I s	Longitude:	-121.915942 -121° 54' 57" West
		UTM Zone:	Zone 10 North
		UTM X Meters:	596047.77
		UTM Y Meters:	4131207.58
		Elevation:	119.00' above sea level

Maps Provided:

2012	1889
1980	
1973	
1968	
1961	
1953	
1899	
1897	

Disclaimer - Copyright and Trademark Notice

This Report contains certain information obtained from a variety of public and other sources reasonably available to Environmental Data Resources, Inc. It cannot be concluded from this Report that coverage information for the target and surrounding properties does not exist from other sources. NO WARRANTY EXPRESSED OR IMPLIED, IS MADE WHATSOEVER IN CONNECTION WITH THIS REPORT. ENVIRONMENTAL DATA RESOURCES, INC. SPECIFICALLY DISCLAIMS THE MAKING OF ANY SUCH WARRANTIES, INCLUDING WITHOUT LIMITATION, MERCHANTABILITY OR FITNESS FOR A PARTICULAR USE OR PURPOSE. ALL RISK IS ASSUMED BY THE USER. IN NO EVENT SHALL ENVIRONMENTAL DATA RESOURCES, INC. BE LIABLE TO ANYONE, WHETHER ARISING OUT OF ERRORS OR OMISSIONS, NEGLIGENCE, ACCIDENT OR ANY OTHER CAUSE, FOR ANY LOSS OF DAMAGE, INCLUDING, WITHOUT LIMITATION, SPECIAL, INCIDENTAL, CONSEQUENTIAL, OR EXEMPLARY DAMAGES. ANY LIABILITY ON THE PART OF ENVIRONMENTAL DATA RESOURCES, INC. IS STRICTLY LIMITED TO A REFUND OF THE AMOUNT PAID FOR THIS REPORT. Purchaser accepts this Report "AS IS". Any analyses, estimates, ratings, environmental risk levels or risk codes provided in this Report are provided for illustrative purposes only, and are not intended to provide, nor should they be interpreted as providing any facts regarding, or prediction or forecast of, any environmental risk for any property. Only a Phase I Environmental Site Assessment performed by an environmental professional can provide information regarding the environmental risk for any property. Additionally, the information provided in this Report is not to be construed as legal advice.

Copyright 2017 by Environmental Data Resources, Inc. All rights reserved. Reproduction in any media or format, in whole or in part, of any report or map of Environmental Data Resources, Inc., or its affiliates, is prohibited without prior written permission.

EDR and its logos (including Sanborn and Sanborn Map) are trademarks of Environmental Data Resources, Inc. or its affiliates. All other trademarks used herein are the property of their respective owners.

Topo Sheet Key

This EDR Topo Map Report is based upon the following USGS topographic map sheets.

2012 Source Sheets



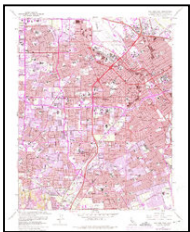
San Jose West
2012
7.5-minute, 24000

1980 Source Sheets



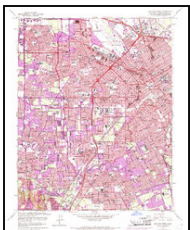
San Jose West
1980
7.5-minute, 24000
Aerial Photo Revised 1979

1973 Source Sheets



San Jose West
1973
7.5-minute, 24000
Aerial Photo Revised 1973

1968 Source Sheets

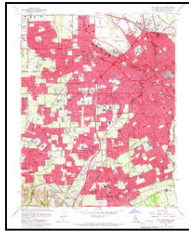


San Jose West
1968
7.5-minute, 24000
Aerial Photo Revised 1968

Topo Sheet Key

This EDR Topo Map Report is based upon the following USGS topographic map sheets.

1961 Source Sheets



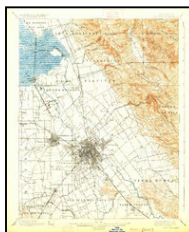
San Jose West
1961
7.5-minute, 24000
Aerial Photo Revised 1960

1953 Source Sheets



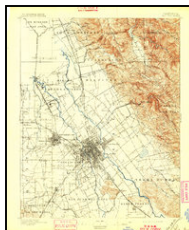
San Jose West
1953
7.5-minute, 24000
Aerial Photo Revised 1948

1899 Source Sheets



San Jose
1899
15-minute, 62500

1897 Source Sheets



San Jose
1897
15-minute, 62500

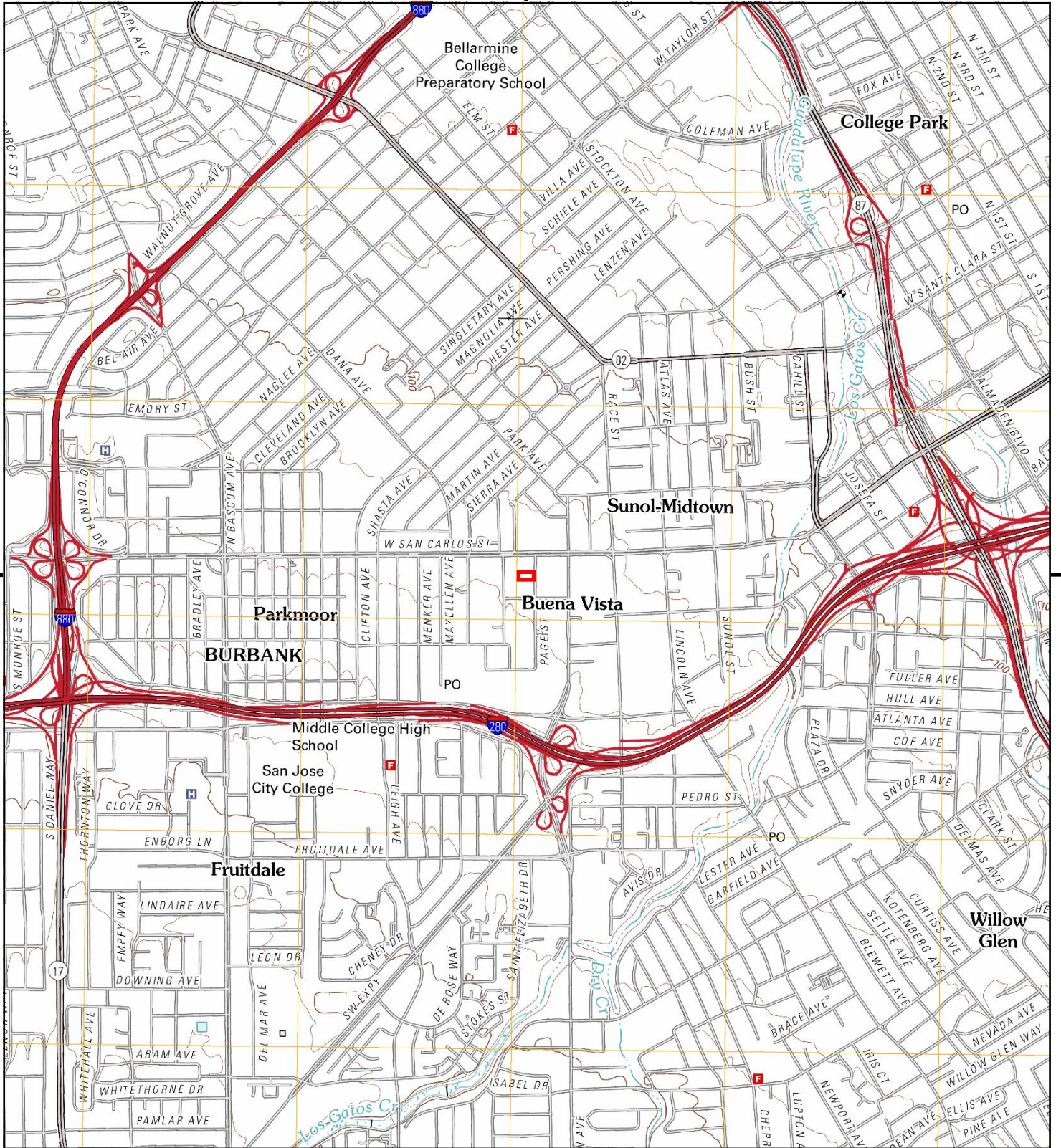
Topo Sheet Key

This EDR Topo Map Report is based upon the following USGS topographic map sheets.

1889 Source Sheets



San Jose
1889
15-minute, 62500



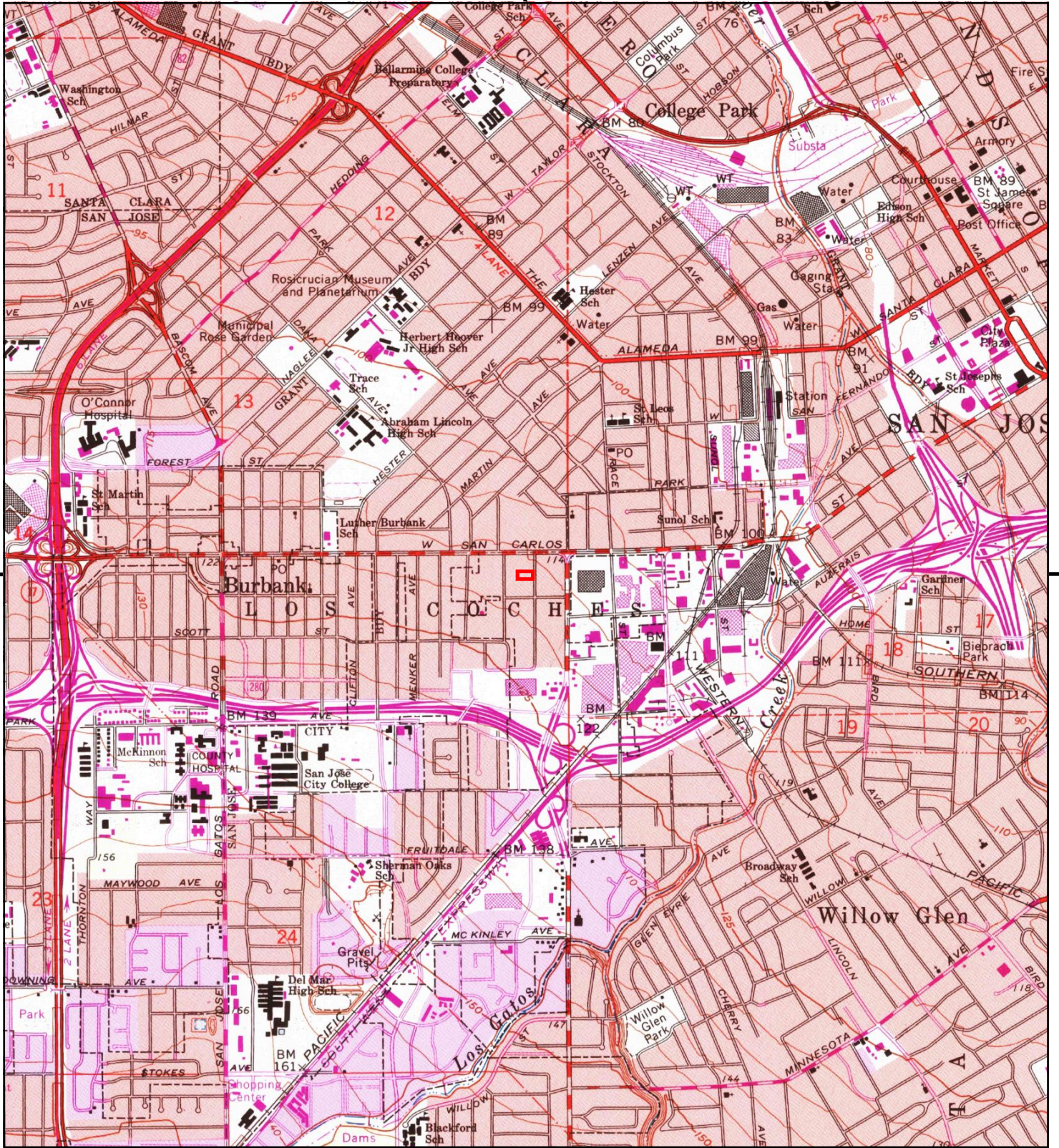
This report includes information from the following map sheet(s).



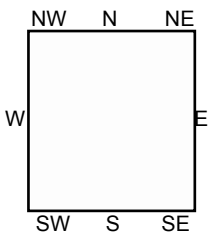
TP, San Jose West, 2012, 7.5-minute

SITE NAME: Page Street Phase I s
ADDRESS: 329, 341 & 353 Page Street
 San Jose, CA 95126
CLIENT: SLR International Corp





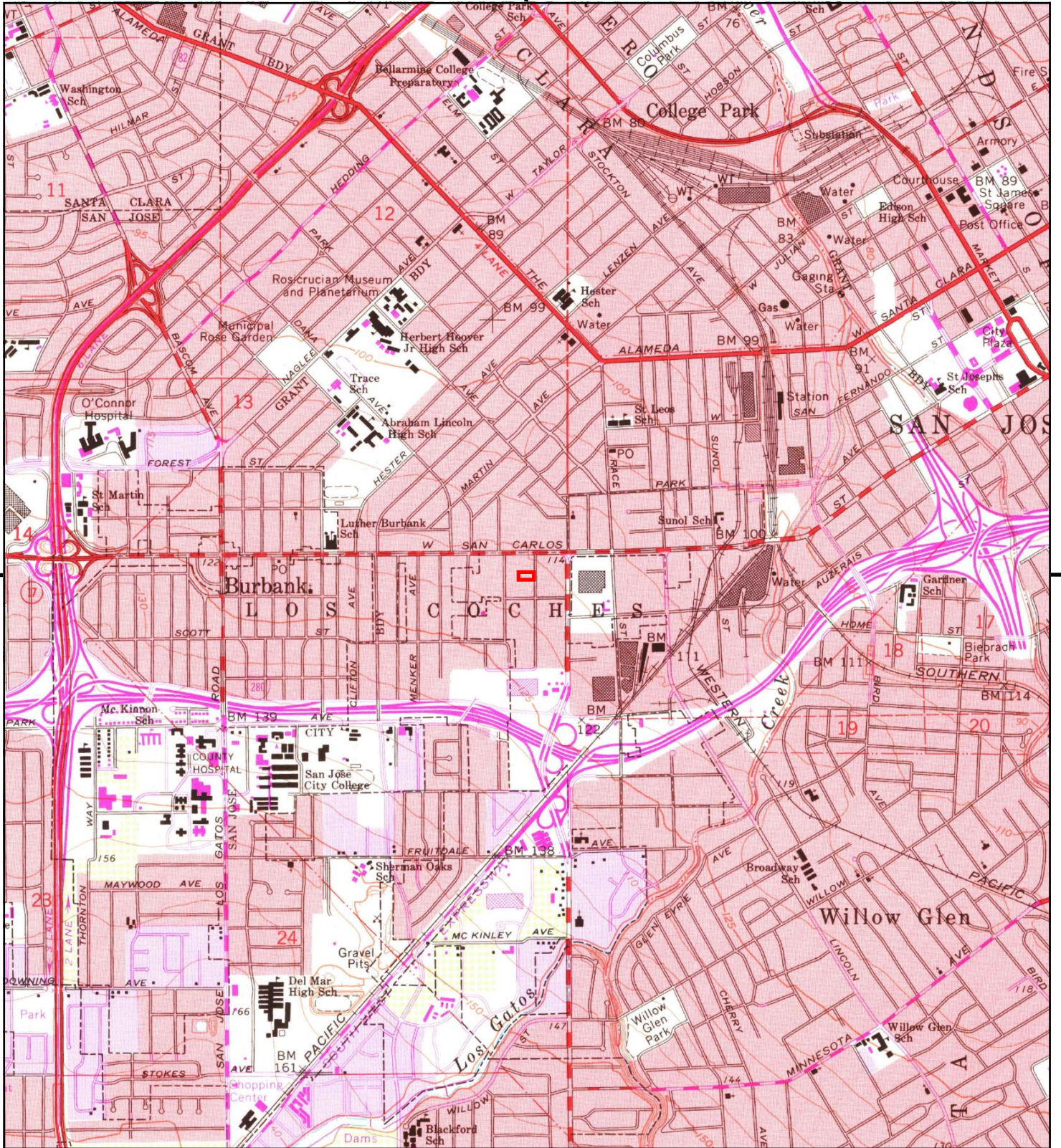
This report includes information from the following map sheet(s).



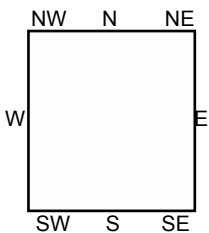
TP, San Jose West, 1980, 7.5-minute

SITE NAME: Page Street Phase I s
ADDRESS: 329, 341 & 353 Page Street
 San Jose, CA 95126
CLIENT: SLR International Corp





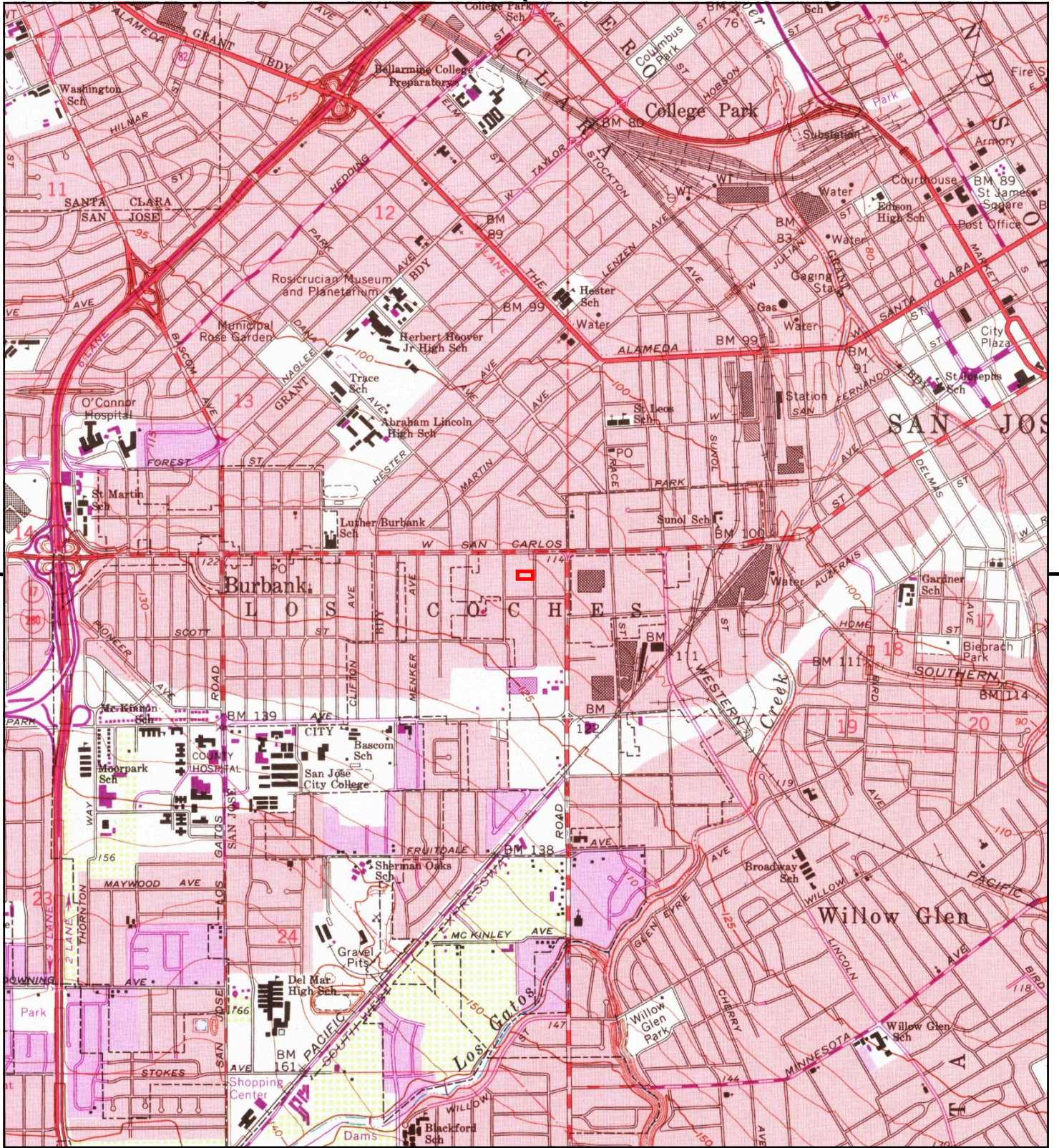
This report includes information from the following map sheet(s).



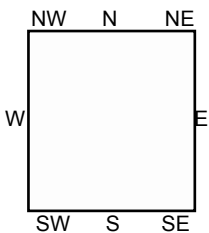
TP, San Jose West, 1973, 7.5-minute

SITE NAME: Page Street Phase I s
ADDRESS: 329, 341 & 353 Page Street
 San Jose, CA 95126
CLIENT: SLR International Corp





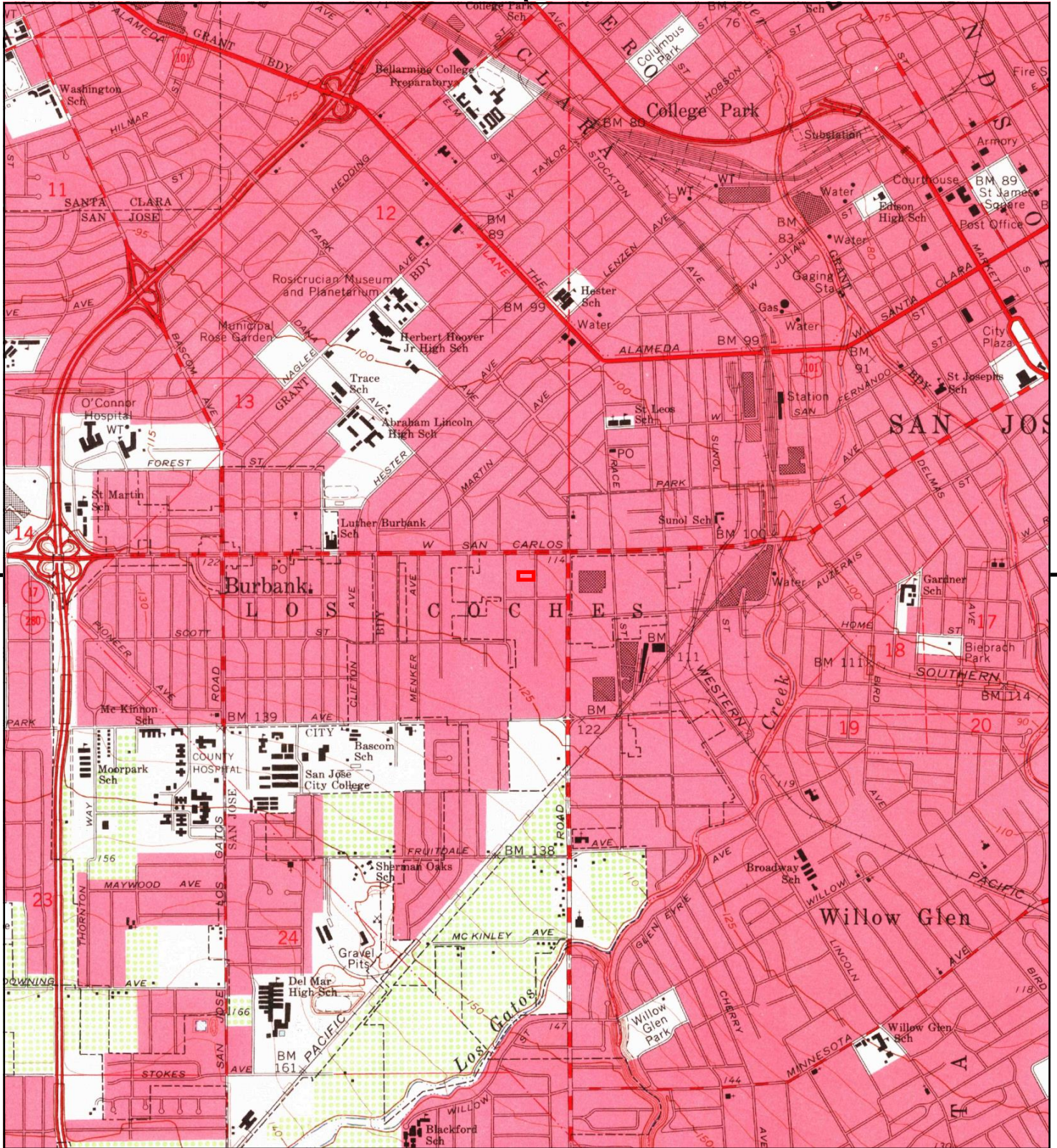
This report includes information from the following map sheet(s).



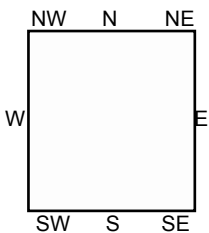
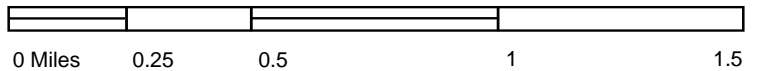
TP, San Jose West, 1968, 7.5-minute

SITE NAME: Page Street Phase I s
ADDRESS: 329, 341 & 353 Page Street
 San Jose, CA 95126
CLIENT: SLR International Corp





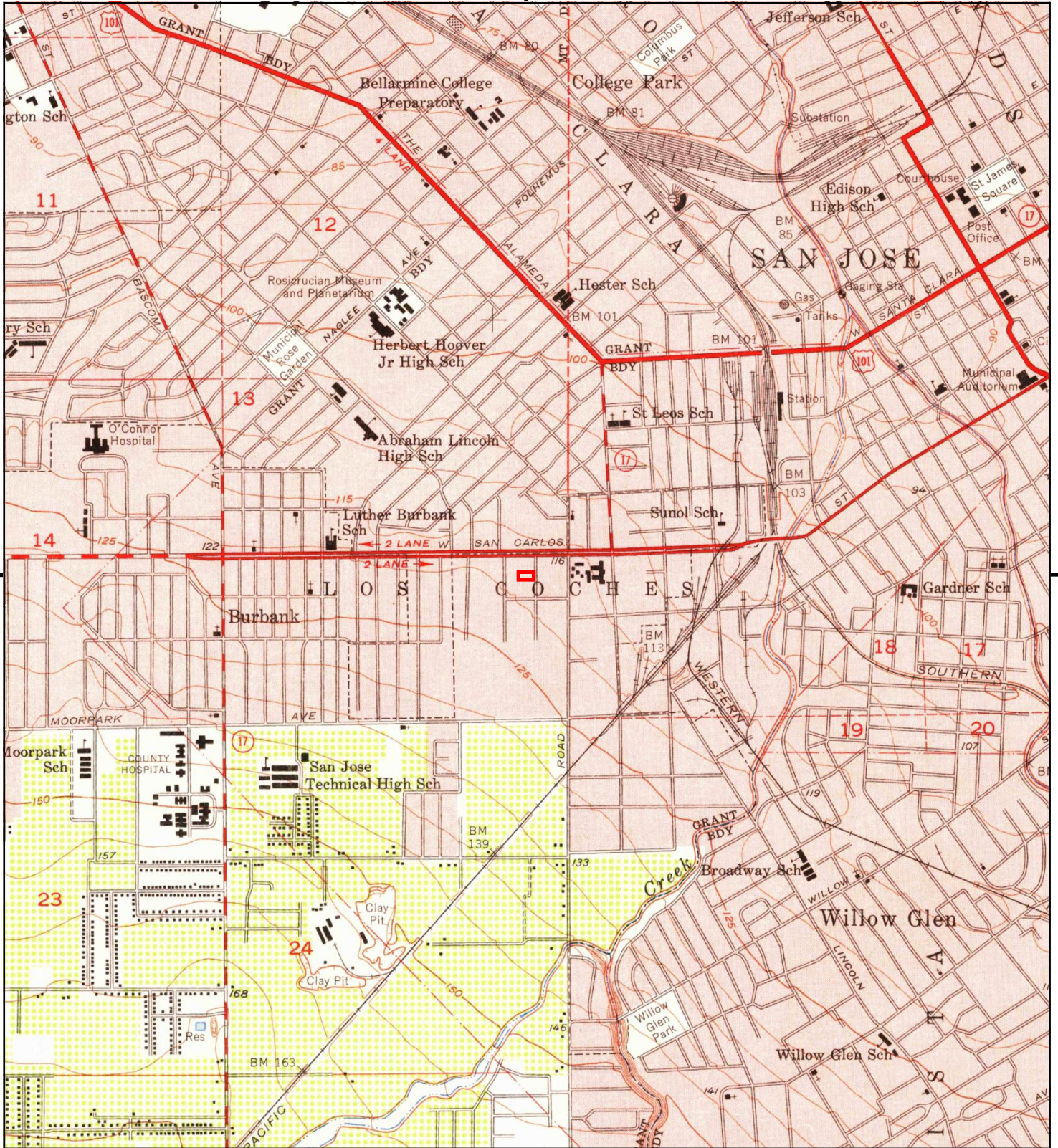
This report includes information from the following map sheet(s).



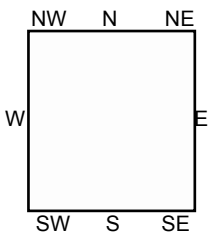
TP, San Jose West, 1961, 7.5-minute

SITE NAME: Page Street Phase I s
ADDRESS: 329, 341 & 353 Page Street
 San Jose, CA 95126
CLIENT: SLR International Corp





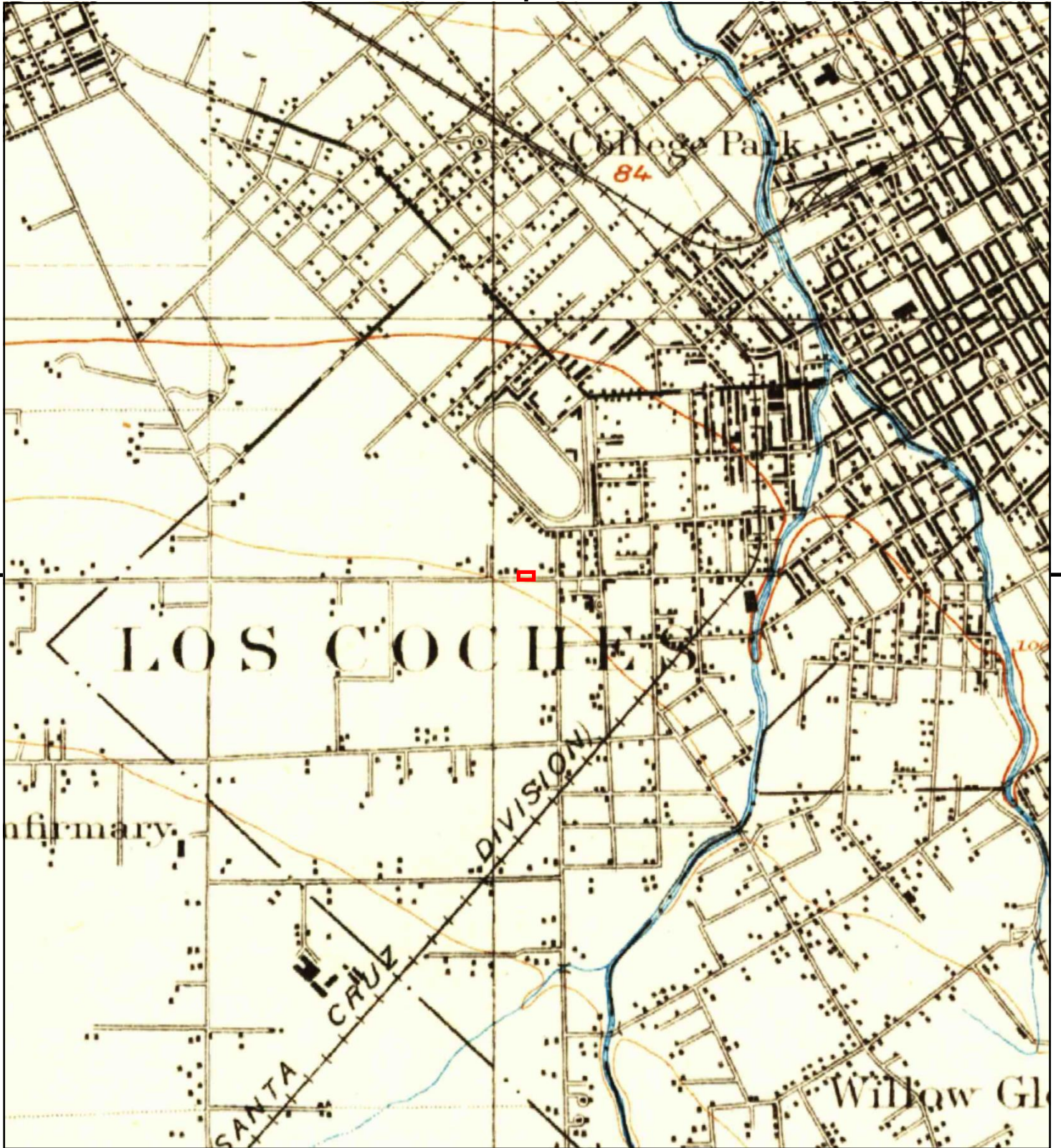
This report includes information from the following map sheet(s).



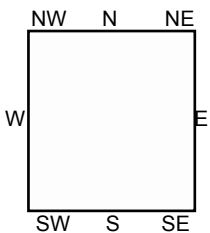
TP, San Jose West, 1953, 7.5-minute

SITE NAME: Page Street Phase I s
ADDRESS: 329, 341 & 353 Page Street
 San Jose, CA 95126
CLIENT: SLR International Corp





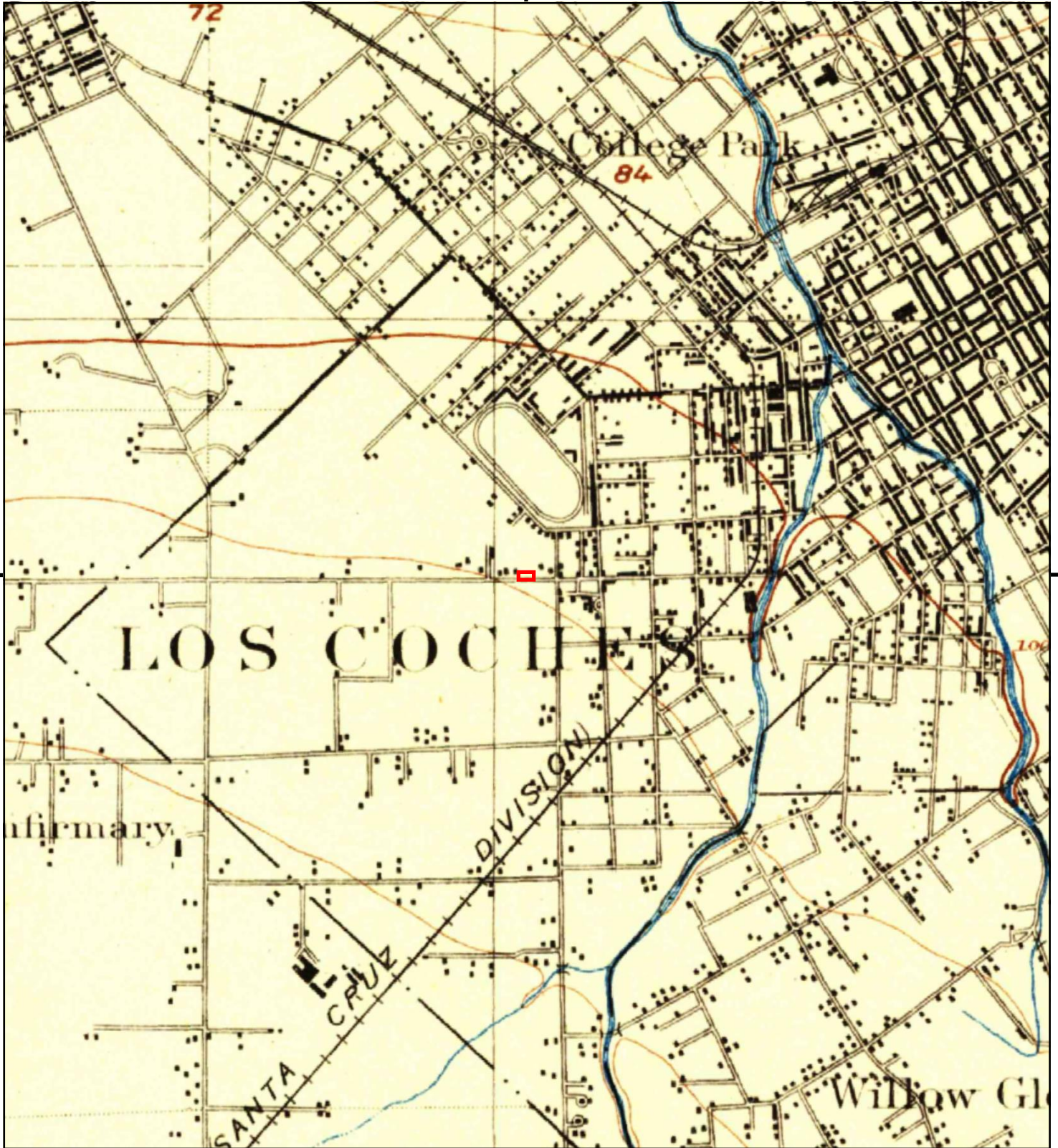
This report includes information from the following map sheet(s).



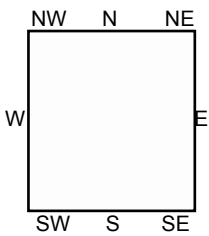
TP, San Jose, 1899, 15-minute

SITE NAME: Page Street Phase I s
 ADDRESS: 329, 341 & 353 Page Street
 San Jose, CA 95126
 CLIENT: SLR International Corp





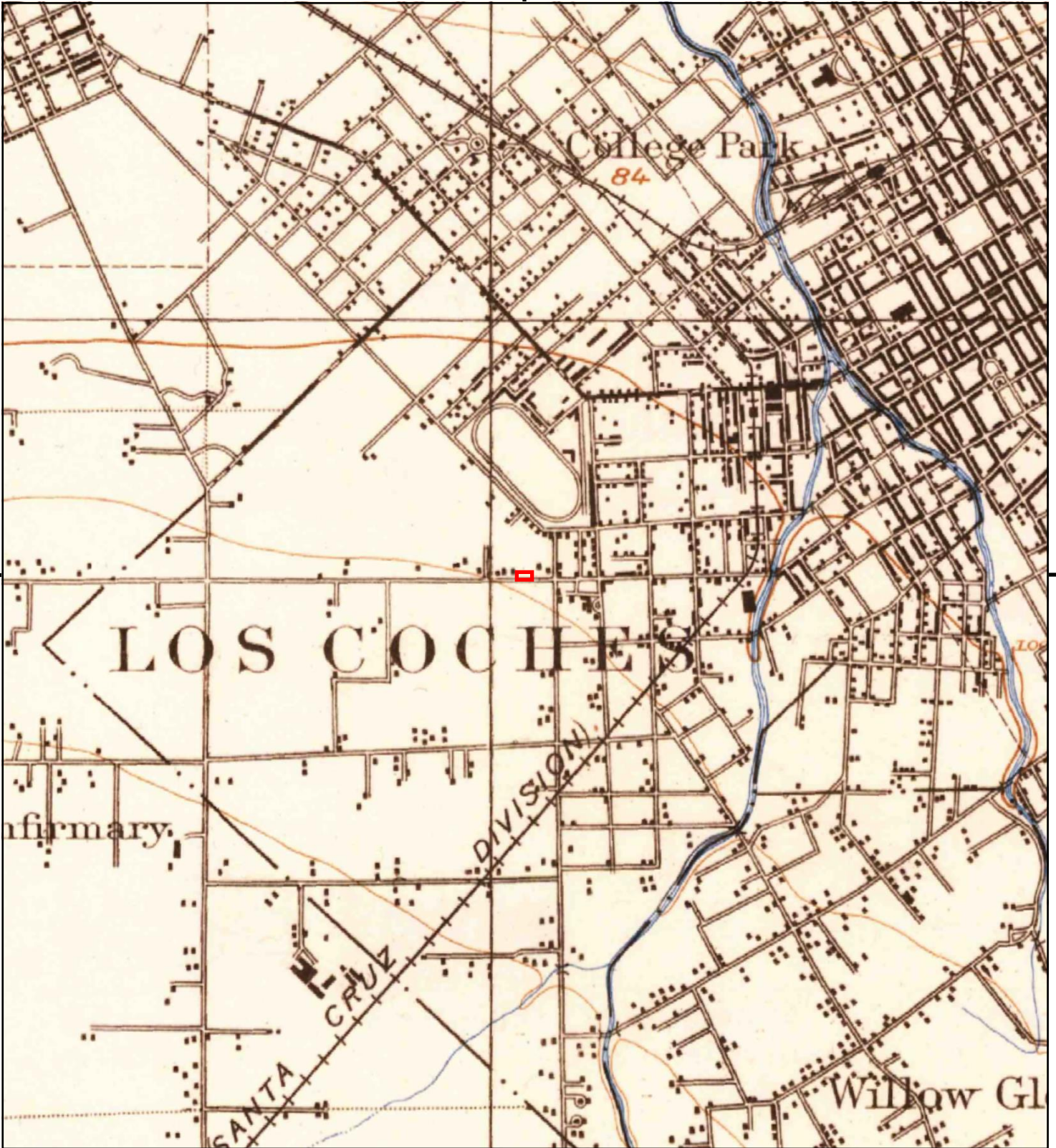
This report includes information from the following map sheet(s).



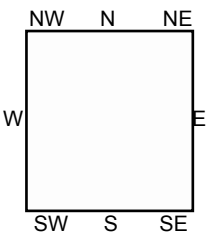
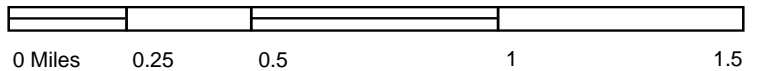
TP, San Jose, 1897, 15-minute

SITE NAME: Page Street Phase I s
 ADDRESS: 329, 341 & 353 Page Street
 San Jose, CA 95126
 CLIENT: SLR International Corp





This report includes information from the following map sheet(s).



TP, San Jose, 1889, 15-minute

SITE NAME: Page Street Phase I s
 ADDRESS: 329, 341 & 353 Page Street
 San Jose, CA 95126
 CLIENT: SLR International Corp



Page Street Phase I s
329, 341 & 353 Page Street
San Jose, CA 95126

Inquiry Number: 4823302.3

January 09, 2017

Certified Sanborn® Map Report



6 Armstrong Road, 4th floor
Shelton, CT 06484
Toll Free: 800.352.0050
www.edrnet.com

Certified Sanborn® Map Report

01/09/17

Site Name:

Page Street Phase I s
329, 341 & 353 Page Street
San Jose, CA 95126
EDR Inquiry # 4823302.3

Client Name:

SLR International Corp
1800 Blankenship Road
West Linn, OR 97068
Contact: Wendy Cruz



The Sanborn Library has been searched by EDR and maps covering the target property location as provided by SLR International Corp were identified for the years listed below. The Sanborn Library is the largest, most complete collection of fire insurance maps. The collection includes maps from Sanborn, Bromley, Perris & Browne, Hopkins, Barlow, and others. Only Environmental Data Resources Inc. (EDR) is authorized to grant rights for commercial reproduction of maps by the Sanborn Library LLC, the copyright holder for the collection. Results can be authenticated by visiting www.edrnet.com/sanborn.

The Sanborn Library is continually enhanced with newly identified map archives. This report accesses all maps in the collection as of the day this report was generated.

Certified Sanborn Results:

Certification # B731-4A33-8080
PO # NA
Project Page Street Phase I s
Maps Provided:

1966
1956
1950
1915



Sanborn® Library search results

Certification #: B731-4A33-8080

The Sanborn Library includes more than 1.2 million fire insurance maps from Sanborn, Bromley, Perris & Browne, Hopkins, Barlow and others which track historical property usage in approximately 12,000 American cities and towns. Collections searched:

- Library of Congress
- University Publications of America
- EDR Private Collection

The Sanborn Library LLC Since 1866™

Limited Permission To Make Copies

SLR International Corp (the client) is permitted to make up to FIVE photocopies of this Sanborn Map transmittal and each fire insurance map accompanying this report solely for the limited use of its customer. No one other than the client is authorized to make copies. Upon request made directly to an EDR Account Executive, the client may be permitted to make a limited number of additional photocopies. This permission is conditioned upon compliance by the client, its customer and their agents with EDR's copyright policy; a copy of which is available upon request.

Disclaimer - Copyright and Trademark Notice

This Report contains certain information obtained from a variety of public and other sources reasonably available to Environmental Data Resources, Inc. It cannot be concluded from this Report that coverage information for the target and surrounding properties does not exist from other sources. NO WARRANTY EXPRESSED OR IMPLIED, IS MADE WHATSOEVER IN CONNECTION WITH THIS REPORT. ENVIRONMENTAL DATA RESOURCES, INC. SPECIFICALLY DISCLAIMS THE MAKING OF ANY SUCH WARRANTIES, INCLUDING WITHOUT LIMITATION, MERCHANTABILITY OR FITNESS FOR A PARTICULAR USE OR PURPOSE. ALL RISK IS ASSUMED BY THE USER. IN NO EVENT SHALL ENVIRONMENTAL DATA RESOURCES, INC. BE LIABLE TO ANYONE, WHETHER ARISING OUT OF ERRORS OR OMISSIONS, NEGLIGENCE, ACCIDENT OR ANY OTHER CAUSE, FOR ANY LOSS OF DAMAGE, INCLUDING, WITHOUT LIMITATION, SPECIAL, INCIDENTAL, CONSEQUENTIAL, OR EXEMPLARY DAMAGES. ANY LIABILITY ON THE PART OF ENVIRONMENTAL DATA RESOURCES, INC. IS STRICTLY LIMITED TO A REFUND OF THE AMOUNT PAID FOR THIS REPORT. Purchaser accepts this Report "AS IS". Any analyses, estimates, ratings, environmental risk levels or risk codes provided in this Report are provided for illustrative purposes only, and are not intended to provide, nor should they be interpreted as providing any facts regarding, or prediction or forecast of, any environmental risk for any property. Only a Phase I Environmental Site Assessment performed by an environmental professional can provide information regarding the environmental risk for any property. Additionally, the information provided in this Report is not to be construed as legal advice.

Copyright 2017 by Environmental Data Resources, Inc. All rights reserved. Reproduction in any media or format, in whole or in part, of any report or map of Environmental Data Resources, Inc., or its affiliates, is prohibited without prior written permission.

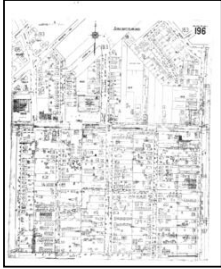
EDR and its logos (including Sanborn and Sanborn Map) are trademarks of Environmental Data Resources, Inc. or its affiliates. All other trademarks used herein are the property of their respective owners.

Sanborn Sheet Key

This Certified Sanborn Map Report is based upon the following Sanborn Fire Insurance map sheets.




1966 Source Sheets



Volume 2, Sheet 196
1966

1956 Source Sheets



Volume 2, Sheet 196
1956

1950 Source Sheets

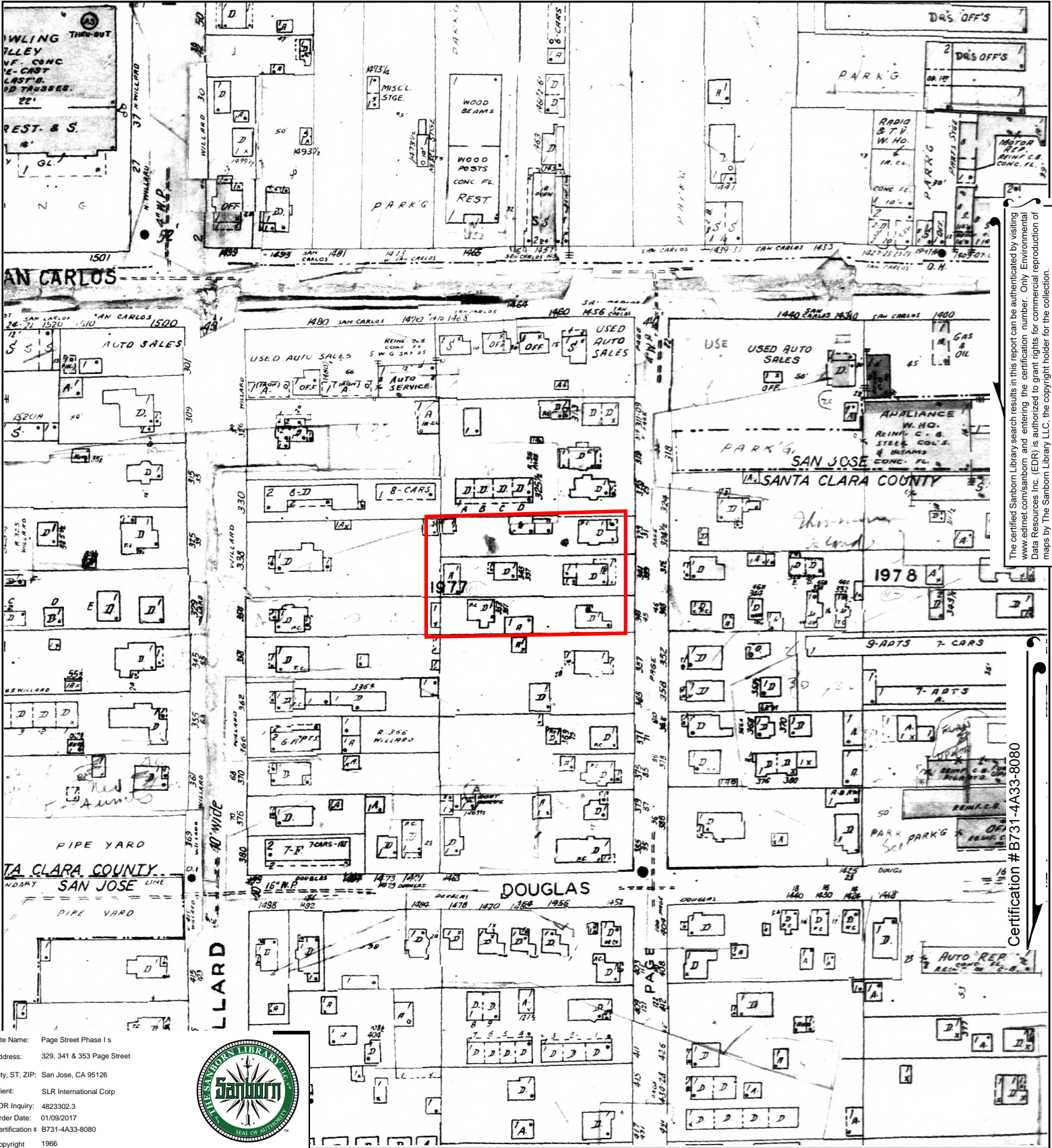


Volume 2, Sheet 196
1950

1915 Source Sheets



Volume 2, Sheet 196
1915





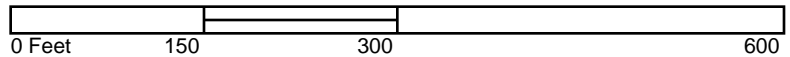
The certified Sanborn Library search results in this report can be authenticated by visiting www.edr.com/sanborn and entering the certification number. Only Environmental Data Resources Inc. (EDR) is authorized to grant rights for commercial reproduction of maps by The Sanborn Library LLC, the copyright holder for the collection.

Certification # B731-4A33-8080

Site Name: Page Street Phase I s
 Address: 329, 341 & 353 Page Street
 City, ST, ZIP: San Jose, CA 95126
 Client: SLR International Corp
 EDR Inquiry: 4823302.3
 Order Date: 01/09/2017
 Certification # B731-4A33-8080
 Copyright 1966

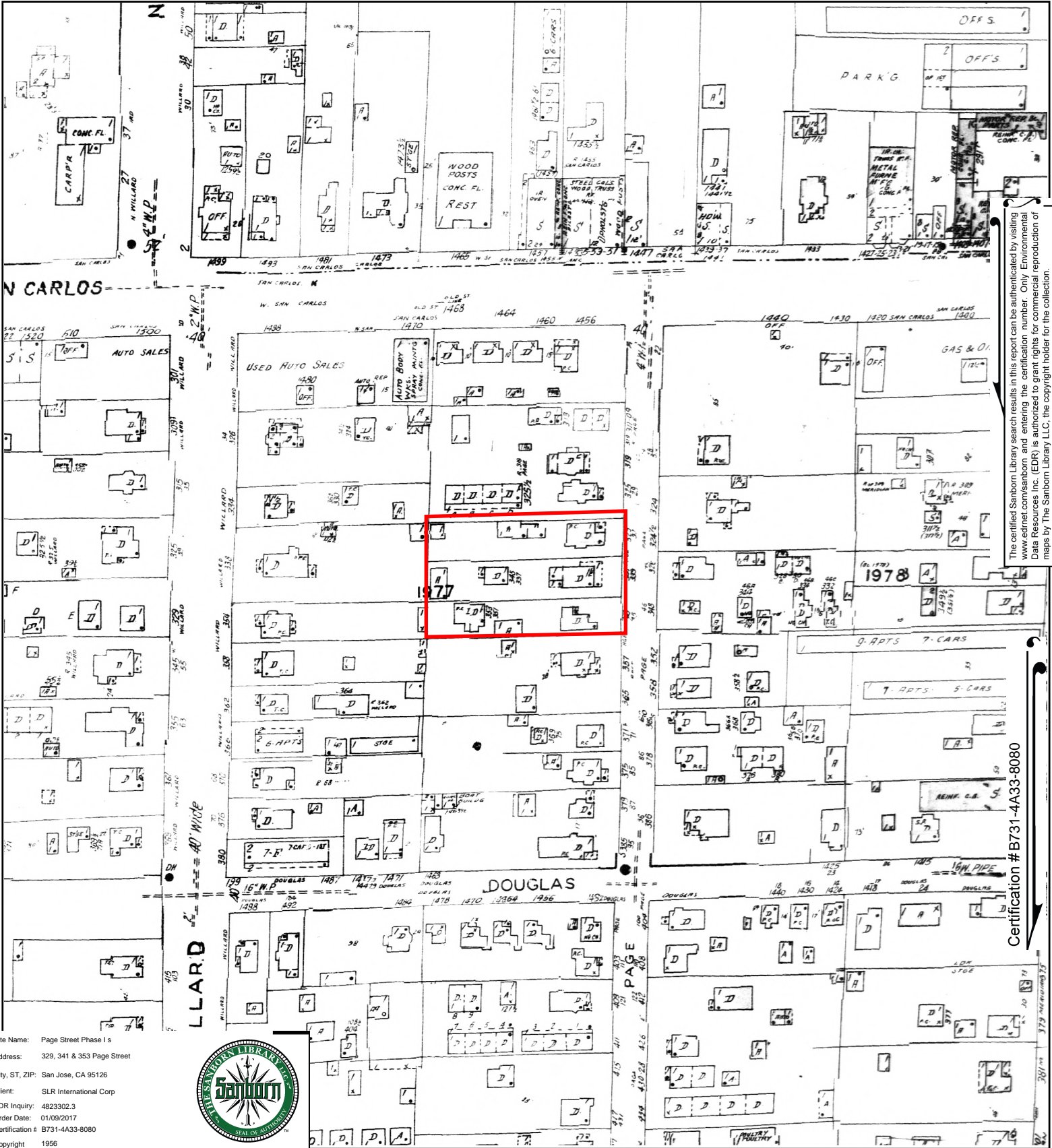


This Certified Sanborn Map combines the following sheets.
 Outlined areas indicate map sheets within the collection.



Volume 2, Sheet 196






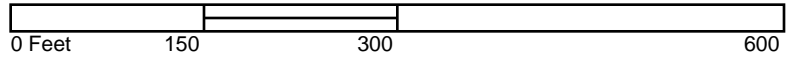
The certified Sanborn Library search results in this report can be authenticated by visiting www.edrmap.com/sanborn and entering the certification number. Only Environmental Data Resources Inc. (EDR) is authorized to grant rights for commercial reproduction of maps by The Sanborn Library LLC, the copyright holder for the collection.

Certification # B731-4A33-8080

Site Name: Page Street Phase I s
 Address: 329, 341 & 353 Page Street
 City, ST, ZIP: San Jose, CA 95126
 Client: SLR International Corp
 EDR Inquiry: 4823302.3
 Order Date: 01/09/2017
 Certification # B731-4A33-8080
 Copyright 1956



This Certified Sanborn Map combines the following sheets. Outlined areas indicate map sheets within the collection.



Volume 2, Sheet 196






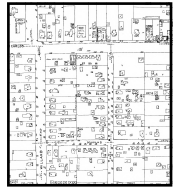
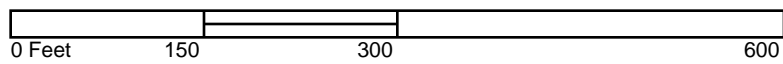
The certified Sanborn Library search results in this report can be authenticated by visiting www.edr.com/sanborn and entering the certification number. Only Environmental Data Resources Inc. (EDR) is authorized to grant rights for commercial reproduction of maps by The Sanborn Library LLC, the copyright holder for the collection.

Certification # B731-4A33-8080

Site Name: Page Street Phase I s
 Address: 329, 341 & 353 Page Street
 City, ST, ZIP: San Jose, CA 95126
 Client: SLR International Corp
 EDR Inquiry: 4823302.3
 Order Date: 01/09/2017
 Certification # B731-4A33-8080
 Copyright 1950

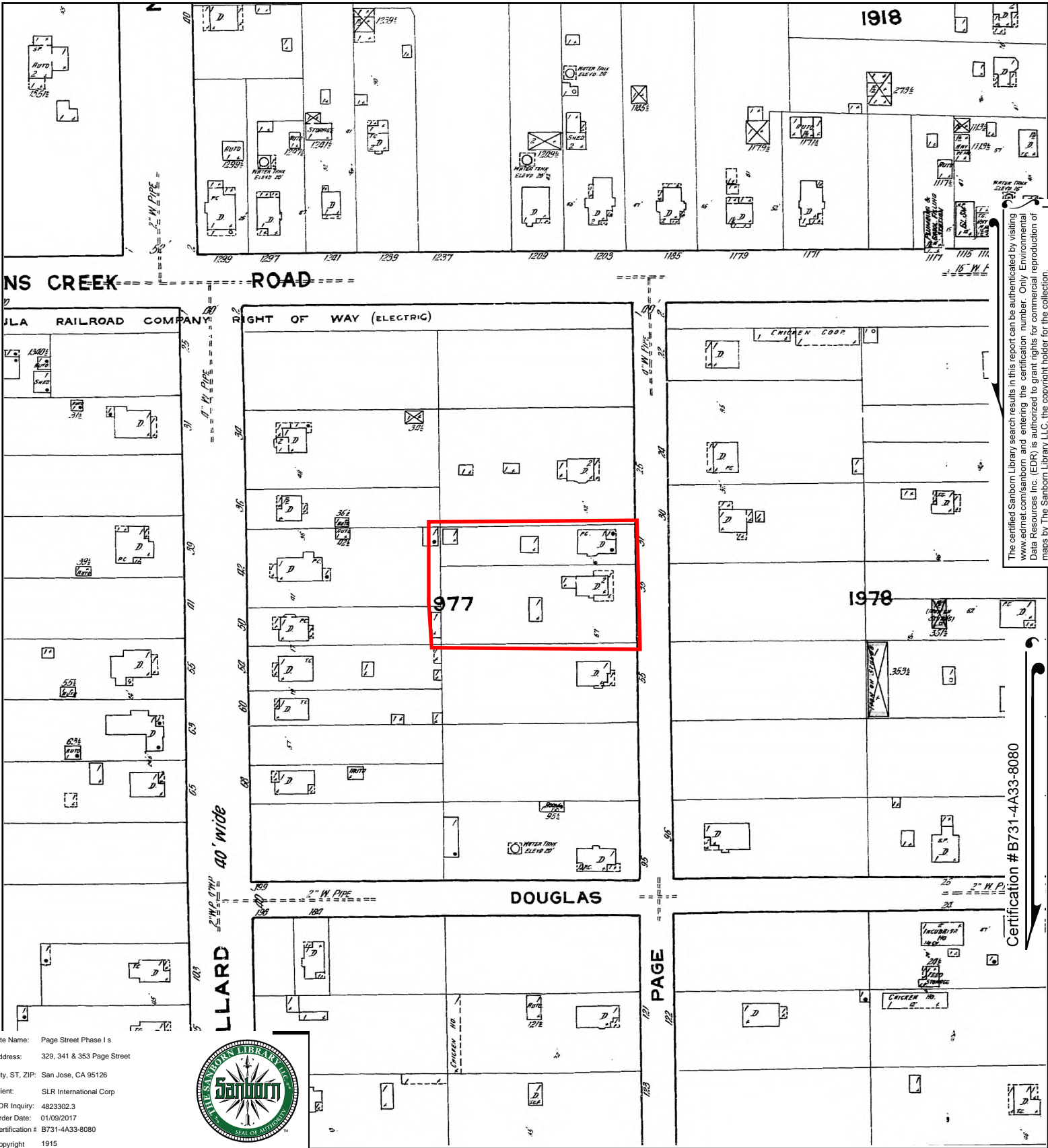


This Certified Sanborn Map combines the following sheets. Outlined areas indicate map sheets within the collection.



Volume 2, Sheet 196







The certified Sanborn Library search results in this report can be authenticated by visiting www.edrmap.com/sanborn and entering the certification number. Only Environmental Data Resources Inc. (EDR) is authorized to grant rights for commercial reproduction of maps by The Sanborn Library LLC, the copyright holder for the collection.

Certification # B731-4A33-8080

Site Name: Page Street Phase I s
 Address: 329, 341 & 353 Page Street
 City, ST, ZIP: San Jose, CA 95126
 Client: SLR International Corp
 EDR Inquiry: 4823302.3
 Order Date: 01/09/2017
 Certification # B731-4A33-8080
 Copyright 1915



This Certified Sanborn Map combines the following sheets.
 Outlined areas indicate map sheets within the collection.



Volume 2, Sheet 196



Page Street Phase I s

329, 341 and 353 Page Street
San Jose, CA 95126

Inquiry Number: 4823302.5
January 09, 2017

The EDR-City Directory Abstract

TABLE OF CONTENTS

SECTION

Executive Summary

Findings

City Directory Images

Thank you for your business.
Please contact EDR at 1-800-352-0050
with any questions or comments.

Disclaimer - Copyright and Trademark Notice

This Report contains certain information obtained from a variety of public and other sources reasonably available to Environmental Data Resources, Inc. It cannot be concluded from this Report that coverage information for the target and surrounding properties does not exist from other sources. **NO WARRANTY EXPRESSED OR IMPLIED, IS MADE WHATSOEVER IN CONNECTION WITH THIS REPORT. ENVIRONMENTAL DATA RESOURCES, INC. SPECIFICALLY DISCLAIMS THE MAKING OF ANY SUCH WARRANTIES, INCLUDING WITHOUT LIMITATION, MERCHANTABILITY OR FITNESS FOR A PARTICULAR USE OR PURPOSE. ALL RISK IS ASSUMED BY THE USER. IN NO EVENT SHALL ENVIRONMENTAL DATA RESOURCES, INC. BE LIABLE TO ANYONE, WHETHER ARISING OUT OF ERRORS OR OMISSIONS, NEGLIGENCE, ACCIDENT OR ANY OTHER CAUSE, FOR ANY LOSS OR DAMAGE, INCLUDING, WITHOUT LIMITATION, SPECIAL, INCIDENTAL, CONSEQUENTIAL, OR EXEMPLARY DAMAGES. ANY LIABILITY ON THE PART OF ENVIRONMENTAL DATA RESOURCES, INC. IS STRICTLY LIMITED TO A REFUND OF THE AMOUNT PAID FOR THIS REPORT.** Purchaser accepts this Report "AS IS". Any analyses, estimates, ratings, environmental risk levels or risk codes provided in this Report are provided for illustrative purposes only, and are not intended to provide, nor should they be interpreted as providing any facts regarding, or prediction or forecast of, any environmental risk for any property. Only a Phase I Environmental Site Assessment performed by an environmental professional can provide information regarding the environmental risk for any property. Additionally, the information provided in this Report is not to be construed as legal advice.

Copyright 2016 by Environmental Data Resources, Inc. All rights reserved. Reproduction in any media or format, in whole or in part, of any report or map of Environmental Data Resources, Inc. or its affiliates is prohibited without prior written permission.

EDR and its logos (including Sanborn and Sanborn Map) are trademarks of Environmental Data Resources, Inc. or its affiliates. All other trademarks used herein are the property of their respective owners.

EXECUTIVE SUMMARY

DESCRIPTION

Environmental Data Resources, Inc.'s (EDR) City Directory Abstract is a screening tool designed to assist environmental professionals in evaluating potential liability on a target property resulting from past activities. EDR's City Directory Abstract includes a search and abstract of available city directory data. For each address, the directory lists the name of the corresponding occupant at five year intervals.

Business directories including city, cross reference and telephone directories were reviewed, if available, at approximately five year intervals for the years spanning 1922 through 2013. This report compiles information gathered in this review by geocoding the latitude and longitude of properties identified and gathering information about properties within 660 feet of the target property.

A summary of the information obtained is provided in the text of this report.

RESEARCH SUMMARY

The following research sources were consulted in the preparation of this report. An "X" indicates where information was identified in the source and provided in this report.

<u>Year</u>	<u>Source</u>	<u>TP</u>	<u>Adjoining</u>	<u>Text Abstract</u>	<u>Source Image</u>
2013	Cole Information Services	-	X	X	-
2008	Cole Information Services	-	X	X	-
2006	Haines Company, Inc.	-	X	X	-
	Haines Company, Inc.	X	X	X	-
2001	Haines Company, Inc.	-	-	-	-
2000	Haines & Company	-	X	X	-
	Haines & Company	X	X	X	-
1996	Pacific Bell	-	X	X	-
1991	PACIFIC BELL WHITE PAGES	-	X	X	-
	PACIFIC BELL WHITE PAGES	X	X	X	-
1986	Pacific Bell	-	X	X	-
	Pacific Bell	X	X	X	-
1985	Pacific Bell	-	X	X	-
	Pacific Bell	X	X	X	-
1982	Pacific Telephone	-	-	-	-
1980	Pacific Telephone	-	X	X	-
	Pacific Telephone	X	X	X	-
1978	R. L. Polk & Co.	-	-	-	-
1975	Pacific Telephone	-	X	X	-
	Pacific Telephone	X	X	X	-
1974	R. L. Polk Co.	-	-	-	-
1970	R. L. Polk & Co.	-	X	X	-
	R. L. Polk & Co.	X	X	X	-
1968	R. L. Polk Co.	-	-	-	-
1966	R. L. Polk & Co.	-	X	X	-

EXECUTIVE SUMMARY

<u>Year</u>	<u>Source</u>	<u>TP</u>	<u>Adjoining</u>	<u>Text Abstract</u>	<u>Source Image</u>
1966	R. L. Polk & Co.	X	X	X	-
1965	R. L. Polk Co.	-	-	-	-
1964	R. L. Polk & Co.	-	-	-	-
1963	Pacific Telephone	-	X	X	-
	Pacific Telephone	X	X	X	-
1962	R. L. Polk & Co.	-	-	-	-
1960	R. L. Polk Co.	-	X	X	-
	R. L. Polk Co.	X	X	X	-
1957	Pacific Telephone	-	X	X	-
	Pacific Telephone	X	X	X	-
	R. L. Polk Co.	-	X	X	-
	R. L. Polk Co.	X	X	X	-
1955	R. L. Polk Co.	-	X	X	-
	R. L. Polk Co.	X	X	X	-
1950	R. L. Polk & Co.	-	X	X	-
	R. L. Polk & Co.	X	X	X	-
1946	R. L. Polk Co.	-	-	-	-
1945	R. L. Polk Co.	-	X	X	-
	R. L. Polk Co.	X	X	X	-
1942	R.L. Polk	-	-	-	-
1940	R. L. Polk & Co.	-	X	X	-
1936	R. L. Polk Co.	-	-	-	-
1935	R. L. Polk & Co. of California	-	X	X	-
1931	R. L. Polk Co.	-	-	-	-
1930	R. L. Polk & Co. of California	-	X	X	-
1926	R. L. Polk Co.	-	-	-	-
1925	R. L. Polk Co. of California	-	X	X	-
1922	R. L. Polk Co.	-	X	X	-

EXECUTIVE SUMMARY

SELECTED ADDRESSES

The following addresses were selected by the client, for EDR to research. An "X" indicates where information was identified.

<u>Address</u>	<u>Type</u>	<u>Findings</u>
329 Page Street	Client Entered	X
341 Page Street	Client Entered	X
353 Page Street	Client Entered	X

FINDINGS

TARGET PROPERTY INFORMATION

ADDRESS

329, 341 and 353 Page Street
San Jose, CA 95126

FINDINGS DETAIL

Target Property research detail.

PAGE

329 PAGE

<u>Year</u>	<u>Uses</u>	<u>Source</u>
1991	Hanush Russ	PACIFIC BELL WHITE PAGES
	Kaufmann Randy	PACIFIC BELL WHITE PAGES
1986	Berryessa Ron & Tresa	Pacific Bell
1963	Ricketts Olive	Pacific Telephone

341 PAGE

<u>Year</u>	<u>Uses</u>	<u>Source</u>
1963	Almada J C	Pacific Telephone
	Reynolds Carlos C	Pacific Telephone
1957	Almada J C r	R. L. Polk Co.
	Reynolds Carl C r	R. L. Polk Co.

353 PAGE

<u>Year</u>	<u>Uses</u>	<u>Source</u>
1980	Chateau J	Pacific Telephone
1963	Van Fossen Ferne	Pacific Telephone
1957	Rossetta Charlotte	R. L. Polk Co.
	Sampson Margaret	R. L. Polk Co.

PAGE ST

329 PAGE ST

<u>Year</u>	<u>Uses</u>	<u>Source</u>
2006	No Current Listing	Haines Company, Inc.
2000	POWELL Bruce	Haines & Company
1991	HANUSH RUSS	PACIFIC BELL WHITE PAGES
	KAUFMANN RANDY	PACIFIC BELL WHITE PAGES
1985	BAKER MICHAEL	Pacific Bell

FINDINGS

<u>Year</u>	<u>Uses</u>	<u>Source</u>
1975	LUMBECA JOE	Pacific Telephone
1970	Vacant	R. L. Polk & Co.
1966	LEDERMAN BARBARA	R. L. Polk & Co.
1960	Shake Helen F	R. L. Polk Co.
1957	CRUTCHER MAURINE	Pacific Telephone
1955	Crutcher Maurine	R. L. Polk Co.
	Shake Helen F	R. L. Polk Co.
1950	Eales H C jr	R. L. Polk & Co.
1945	Santora J F	R. L. Polk Co.

341 PAGE ST

<u>Year</u>	<u>Uses</u>	<u>Source</u>
2006	No Current Listing	Haines Company, Inc.
2000	TORRES Elijio	Haines & Company
1975	CHAKO H D	Pacific Telephone
	Evens T	Pacific Telephone
	FREEMAN L	Pacific Telephone
1970	Vacant	R. L. Polk & Co.
1966	REYNOLDS CARLOS C	R. L. Polk & Co.
1960	1/2 Almada John C	R. L. Polk Co.
	Reynolds Carlos excavating contr	R. L. Polk Co.
1957	ALMADA J C R	Pacific Telephone
	REYNOLDS:CARL CR	Pacific Telephone
1955	Almada John C	R. L. Polk Co.
1950	Almada J C	R. L. Polk & Co.
1945	Ritsch L W	R. L. Polk Co.

353 PAGE ST

<u>Year</u>	<u>Uses</u>	<u>Source</u>
2006	BOGER Leo	Haines Company, Inc.
2000	BOGER Leo	Haines & Company
	JUAREZ Orlenda E	Haines & Company
1985	MC CONE JAMES	Pacific Bell
1975	CHATEAU J	Pacific Telephone
	Chateau Joanne	Pacific Telephone
1970	Martinez Manuel	R. L. Polk & Co.
1966	VAN FOSSEN DAVID P	R. L. Polk & Co.
1960	Tribulato Angelo P	R. L. Polk Co.
1957	ROSSETTA CHARLOTTE	Pacific Telephone

FINDINGS

<u>Year</u>	<u>Uses</u>	<u>Source</u>
1957	SAMPSON MARGARET	Pacific Telephone
1955	Sampson Margt T	R. L. Polk Co.
1950	Del Conte J L	R. L. Polk & Co.
1945	Kleven H O	R. L. Polk Co.

Page Street

329 Page Street

<u>Year</u>	<u>Uses</u>	<u>Source</u>
2006	No Current Listing	Haines Company, Inc.
2000	POWELL Bruce	Haines & Company
1991	HANUSH RUSS	PACIFIC BELL WHITE PAGES
	KAUFMANN RANDY	PACIFIC BELL WHITE PAGES
1986	Berryessa Ron & Tresa	Pacific Bell
1985	BAKER MICHAEL	Pacific Bell
1975	LUMBECA JOE	Pacific Telephone
1970	Vacant	R. L. Polk & Co.
1966	LEDERMAN BARBARA	R. L. Polk & Co.
1963	Ricketts Olive	Pacific Telephone
1960	Shake Helen F	R. L. Polk Co.
1957	CRUTCHER MAURINE	Pacific Telephone
1955	Crutcher Maurine	R. L. Polk Co.
	Shake Helen F	R. L. Polk Co.
1950	Eales H C jr	R. L. Polk & Co.
1945	Santora J F	R. L. Polk Co.

341 Page Street

<u>Year</u>	<u>Uses</u>	<u>Source</u>
2006	No Current Listing	Haines Company, Inc.
2000	TORRES Elijo	Haines & Company
1975	CHAKO H D	Pacific Telephone
	Evens T	Pacific Telephone
	FREEMAN L	Pacific Telephone
1970	Vacant	R. L. Polk & Co.
1966	REYNOLDS CARLOS C	R. L. Polk & Co.
1963	Almada J C	Pacific Telephone
	Reynolds Carlos C	Pacific Telephone
1960	1/2 Almada John C	R. L. Polk Co.
	Reynolds Carlos excavating contr	R. L. Polk Co.

FINDINGS

<u>Year</u>	<u>Uses</u>	<u>Source</u>
1957	ALMADA J C R	Pacific Telephone
	REYNOLDS:CARL CR	Pacific Telephone
	Almada J C r	R. L. Polk Co.
	Reynolds Carl C r	R. L. Polk Co.
1955	Almada John C	R. L. Polk Co.
1950	Almada J C	R. L. Polk & Co.
1945	Ritsch L W	R. L. Polk Co.

353 Page Street

<u>Year</u>	<u>Uses</u>	<u>Source</u>
2006	BOGER Leo	Haines Company, Inc.
2000	BOGER Leo	Haines & Company
	JUAREZ Orlenda E	Haines & Company
1985	MC CONE JAMES	Pacific Bell
1980	Chateau J	Pacific Telephone
1975	CHATEAU J	Pacific Telephone
	Chateau Joanne	Pacific Telephone
1970	Martinez Manuel	R. L. Polk & Co.
1966	VAN FOSSEN DAVID P	R. L. Polk & Co.
1963	Van Fossen Ferne	Pacific Telephone
1960	Tribulato Angelo P	R. L. Polk Co.
1957	ROSSETTA CHARLOTTE	Pacific Telephone
	SAMPSON MARGARET	Pacific Telephone
	Rossetta Charlotte	R. L. Polk Co.
	Sampson Margaret	R. L. Polk Co.
1955	Sampson Margt T	R. L. Polk Co.
1950	Del Conte J L	R. L. Polk & Co.
1945	Kleven H O	R. L. Polk Co.

FINDINGS

ADJOINING PROPERTY DETAIL

The following Adjoining Property addresses were researched for this report. Detailed findings are provided for each address.

DOUGLAS AVE

1415 DOUGLAS AVE

<u>Year</u>	<u>Uses</u>	<u>Source</u>
1970	Pacific Photocopy Products photo copy supplies	R. L. Polk & Co. R. L. Polk & Co.
1966	BONANZA REALTY REAL EST SAN JOSE MORTGAGE CO	R. L. Polk & Co.

1418 DOUGLAS AVE

<u>Year</u>	<u>Uses</u>	<u>Source</u>
1975	Gaitan Henry	Pacific Telephone
1970	Vacant	R. L. Polk & Co.
1966	WOODWARD MELVIN GENL CONTR	R. L. Polk & Co.
1957	CHIECHI TRIFONE R Chiechl Trifone r	Pacific Telephone R. L. Polk Co.

1424 DOUGLAS AVE

<u>Year</u>	<u>Uses</u>	<u>Source</u>
1975	Dutcher Julia T Mrs	Pacific Telephone
1970	Dutcher Julia T Mrs	R. L. Polk & Co.
1966	DUTCHER JULIA T MRS	R. L. Polk & Co.
1957	DUTCHER JAY	Pacific Telephone

1425 DOUGLAS AVE

<u>Year</u>	<u>Uses</u>	<u>Source</u>
1975	Ragone Frank	Pacific Telephone
1970	Ragone Frank	R. L. Polk & Co.
1966	RAGONE FRANK	R. L. Polk & Co.
1963	Ragone Frank	Pacific Telephone
1957	RAGONE FRANK R Ragone Frank r	Pacific Telephone R. L. Polk Co.

1430 DOUGLAS AVE

<u>Year</u>	<u>Uses</u>	<u>Source</u>
1975	No Return	Pacific Telephone

FINDINGS

<u>Year</u>	<u>Uses</u>	<u>Source</u>
1970	Montgomery Barbara Mrs	R. L. Polk & Co.
1966	RIVERIA ADOLFO	R. L. Polk & Co.

1440 DOUGLAS AVE

<u>Year</u>	<u>Uses</u>	<u>Source</u>
1975	Renney Wm D	Pacific Telephone
1970	Renney Wm D	R. L. Polk & Co.
1966	RENNEY WM D	R. L. Polk & Co.

1452 DOUGLAS AVE

<u>Year</u>	<u>Uses</u>	<u>Source</u>
1975	Furtado Rod	Pacific Telephone
1970	Webster Josephine C Mrs	R. L. Polk & Co.
1966	WEBSTER JOSEPHINE C MRS	R. L. Polk & Co.
1957	WEBSTER EARL E	Pacific Telephone

1456 DOUGLAS AVE

<u>Year</u>	<u>Uses</u>	<u>Source</u>
1975	Cleveland Arth B	Pacific Telephone
1970	Cleveland Mary O Mrs	R. L. Polk & Co.
1966	CLEVELAND MARY O MRS	R. L. Polk & Co.

1463 DOUGLAS AVE

<u>Year</u>	<u>Uses</u>	<u>Source</u>
1975	Speer Phillip	Pacific Telephone
1970	No Return	R. L. Polk & Co.
1966	VACANT	R. L. Polk & Co.

1464 DOUGLAS AVE

<u>Year</u>	<u>Uses</u>	<u>Source</u>
1975	Allen Clifford C	Pacific Telephone
1970	Allen Clifford C	R. L. Polk & Co.
1966	ALLEN CLIFFORD C	R. L. Polk & Co.
1957	HIGGINS RILLA	Pacific Telephone

1470 DOUGLAS AVE

<u>Year</u>	<u>Uses</u>	<u>Source</u>
1975	Italton Geo M	Pacific Telephone
1970	Italton Geo M	R. L. Polk & Co.
1966	ITALTON GEO M	R. L. Polk & Co.

FINDINGS

1471 DOUGLAS AVE

<u>Year</u>	<u>Uses</u>	<u>Source</u>
1975	Ortiz Margt Mrs	Pacific Telephone
1970	Carrillo Margt Mrs	R. L. Polk & Co.
1966	CARRILLO MARGT MRS	R. L. Polk & Co.
1963	Carrillo Margaret	Pacific Telephone
	Carrillo Tom	Pacific Telephone

1473 DOUGLAS AVE

<u>Year</u>	<u>Uses</u>	<u>Source</u>
1975	Manriquey Josephine	Pacific Telephone
1970	Manriquez Josephine Mrs	R. L. Polk & Co.
1966	VACANT	R. L. Polk & Co.

1478 DOUGLAS AVE

<u>Year</u>	<u>Uses</u>	<u>Source</u>
1975	Reynolds M A	Pacific Telephone
1970	Bevans L E	R. L. Polk & Co.
1966	CRAIG BERTHA A MRS	R. L. Polk & Co.

1484 DOUGLAS AVE

<u>Year</u>	<u>Uses</u>	<u>Source</u>
1975	Bettencourt Manuel E	Pacific Telephone
1970	Bettencourt Manuel E	R. L. Polk & Co.
1966	BETTENCOURT MANUEL E	R. L. Polk & Co.

1492 DOUGLAS AVE

<u>Year</u>	<u>Uses</u>	<u>Source</u>
1975	Johnson Ora B Mrs	Pacific Telephone
1970	Johnson Ora B Mrs	R. L. Polk & Co.
1966	JOHNSON ORA B MRS	R. L. Polk & Co.
1963	Johnson Ora Mrs	Pacific Telephone
1957	JOHNSON WALTER R	Pacific Telephone
	JohInson Walter r	R. L. Polk Co.

1498 DOUGLAS AVE

<u>Year</u>	<u>Uses</u>	<u>Source</u>
1975	Roush Mae	Pacific Telephone
1970	Me Clintock Wayne A 0 CY	R. L. Polk & Co.
1966	MC CLINTOCK WAYNE A	R. L. Polk & Co.
1963	Mc Clintock Wayne	Pacific Telephone

FINDINGS

<u>Year</u>	<u>Uses</u>	<u>Source</u>
1957	MC CLINTOCK WAYNE Mc Clintock Wayne	Pacific Telephone R. L. Polk Co.

DOUGLAS CT

1478 DOUGLAS CT

<u>Year</u>	<u>Uses</u>	<u>Source</u>
1957	Corbett Bertha Mrs r	R. L. Polk Co.

DOUGLAS ST

1415 DOUGLAS ST

<u>Year</u>	<u>Uses</u>	<u>Source</u>
2000	NO CURRENT LISTING	Haines & Company
1960	Parker Theo G jr	R. L. Polk Co.
1955	Waltz Jimmie D	R. L. Polk Co.
1950	Brono T J	R. L. Polk & Co.
1945	Leslie Reginald	R. L. Polk Co.

1418 DOUGLAS ST

<u>Year</u>	<u>Uses</u>	<u>Source</u>
2013	EASTMAN ROOFING & WATERPROOFING INC	Cole Information Services
2008	EASTMAN ROOFING & WATERPROOFING INC	Cole Information Services
2006	WATERPROOFING	Haines Company, Inc.
	EASTMAN RFNG	Haines Company, Inc.
2000	EASMANCOOTOGINC	Haines & Company
	EASTMANIJm TG	Haines & Company
1996	EASTMAN CONTRACTING INC	Pacific Bell
1960	Woodard Melvin genl contr	R. L. Polk Co.
1955	Chiechi Trifone T	R. L. Polk Co.
1950	Chiechi T T	R. L. Polk & Co.
1945	Chiechi T T	R. L. Polk Co.

1424 DOUGLAS ST

<u>Year</u>	<u>Uses</u>	<u>Source</u>
2006	a MEDINA Fermin	Haines Company, Inc.
2000	SMEDINAFermn	Haines & Company
1960	Dutcher Julia T Mrs	R. L. Polk Co.
1955	Dutcher Owen J	R. L. Polk Co.

FINDINGS

<u>Year</u>	<u>Uses</u>	<u>Source</u>
1950	Dutcher O J	R. L. Polk & Co.
1945	Dutcher O J	R. L. Polk Co.

1425 DOUGLAS ST

<u>Year</u>	<u>Uses</u>	<u>Source</u>
2006	a LANKER Eva	Haines Company, Inc.
2000	RAGONE Frank BETTENCOURT Sandra	Haines & Company Haines & Company
1996	Ragone Frank	Pacific Bell
1960	Ragone Frank	R. L. Polk Co.
1955	Ragone Frank F	R. L. Polk Co.
1950	Ragone Frank	R. L. Polk & Co.
1945	Ragone Frank	R. L. Polk Co.

1430 DOUGLAS ST

<u>Year</u>	<u>Uses</u>	<u>Source</u>
2006	a MARQUEZ Yasenia	Haines Company, Inc.
2000	MARGUEZ Bertha	Haines & Company
1960	Villegas Frank J	R. L. Polk Co.
1955	Villegas Valeria Mrs	R. L. Polk Co.
1950	Villegas G C	R. L. Polk & Co.
1945	Wilkerson L F	R. L. Polk Co.

1440 DOUGLAS ST

<u>Year</u>	<u>Uses</u>	<u>Source</u>
2006	a MEDINA Marta	Haines Company, Inc.
1960	Renney Wm D	R. L. Polk Co.
1955	Renny Wm D	R. L. Polk Co.
1950	Brown Wesley	R. L. Polk & Co.
1945	De Lise J S	R. L. Polk Co.

1452 DOUGLAS ST

<u>Year</u>	<u>Uses</u>	<u>Source</u>
2006	ESPINOZA Victor	Haines Company, Inc.
2000	ESPRNOZAV Wc Ir	Haines & Company
1960	Webster Josephine Mrs	R. L. Polk Co.
1955	Webster Earl E	R. L. Polk Co.
1950	Epolite J S	R. L. Polk & Co.
1945	Campbell W L	R. L. Polk Co.

FINDINGS

1456 DOUGLAS ST

<u>Year</u>	<u>Uses</u>	<u>Source</u>
2006	a GONZALEZJa lme	Haines Company, Inc.
2000	CLEVELANDAB	Haines & Company
1996	Cleveland A B	Pacific Bell
1960	Cleveland Mary O Mrs	R. L. Polk Co.
1955	Stephens Chas L	R. L. Polk Co.
1950	Bradley C A	R. L. Polk & Co.

1463 DOUGLAS ST

<u>Year</u>	<u>Uses</u>	<u>Source</u>
2013	FERNANDOS PAINTING	Cole Information Services
2006	PAINTING	Haines Company, Inc.
	FERNANDOS	Haines Company, Inc.
	a AGUIRRE Fernando	Haines Company, Inc.
2000	AGUIRREFernanrdo	Haines & Company
1960	Rowan John P	R. L. Polk Co.
1955	Rowan Co The boats	R. L. Polk Co.
	Rowan John P	R. L. Polk Co.
1950	Rowan J B boats	R. L. Polk & Co.
1945	Rowan J P	R. L. Polk Co.

1464 DOUGLAS ST

<u>Year</u>	<u>Uses</u>	<u>Source</u>
2006	a MOLINA Cleolldc	Haines Company, Inc.
2000	MOLINACleov lWe	Haines & Company
1960	Allen Clifford C	R. L. Polk Co.
1955	Higgins Rilla M Mrs	R. L. Polk Co.
1950	Douglass F M	R. L. Polk & Co.

1465 DOUGLAS ST

<u>Year</u>	<u>Uses</u>	<u>Source</u>
1945	Flautt C B	R. L. Polk Co.

1470 DOUGLAS ST

<u>Year</u>	<u>Uses</u>	<u>Source</u>
2006	a MOLINA Javler	Haines Company, Inc.
2000	MOUNAjavner	Haines & Company
1996	Munoz Jorge Antonio	Pacific Bell
1960	Italton Geo M	R. L. Polk Co.
1955	Italton Geo M	R. L. Polk Co.

FINDINGS

<u>Year</u>	<u>Uses</u>	<u>Source</u>
1950	Italton G M	R. L. Polk & Co.
1945	Chamberlain R L	R. L. Polk Co.

1471 DOUGLAS ST

<u>Year</u>	<u>Uses</u>	<u>Source</u>
2006	a CARRILLO Richard	Haines Company, Inc.
2000	CARRILLORichani	Haines & Company
1960	Carillo Margt Mrs	R. L. Polk Co.
1955	Herrera Theo R	R. L. Polk Co.
1950	Conte S E	R. L. Polk & Co.
1945	Conte S E	R. L. Polk Co.

1473 DOUGLAS ST

<u>Year</u>	<u>Uses</u>	<u>Source</u>
2006	a SANCHEZ Pathcia	Haines Company, Inc.
2000	DEOOPRMOFrar I	Haines & Company
1960	Avery Donald L	R. L. Polk Co.
1955	Avery Donald L	R. L. Polk Co.
1950	Avery D L	R. L. Polk & Co.

1478 DOUGLAS ST

<u>Year</u>	<u>Uses</u>	<u>Source</u>
2006	a RODRIGUEZ Esperanza	Haines Company, Inc. Haines Company, Inc.
2000	ORODRIGUEZE	Haines & Company
1960	Robertson Ann L Mrs	R. L. Polk Co.
1955	Corbett Bertha K Mrs	R. L. Polk Co.
1950	Russell C C	R. L. Polk & Co.
1945	Johnson R A	R. L. Polk Co.

1480 DOUGLAS ST

<u>Year</u>	<u>Uses</u>	<u>Source</u>
2006	a SALAMEH Basheer	Haines Company, Inc.
2000	BETTCO URTManuel	Haines & Company

1484 DOUGLAS ST

<u>Year</u>	<u>Uses</u>	<u>Source</u>
2006	GREGORY Peggy L a STUBBS Gordon s	Haines Company, Inc. Haines Company, Inc.
2000	JARVISPeny	Haines & Company

FINDINGS

<u>Year</u>	<u>Uses</u>	<u>Source</u>
1996	Smith Randy K	Pacific Bell
1960	Bettencourt Manuel E	R. L. Polk Co.
1955	Bettencourt Manuel E	R. L. Polk Co.
1950	Bettencourt M E	R. L. Polk & Co.
1945	Bettencourt M E	R. L. Polk Co.

1486 DOUGLAS ST

<u>Year</u>	<u>Uses</u>	<u>Source</u>
2006	a ABUHAJJAJlyad	Haines Company, Inc.
2000	STOECKEREfeabe lh	Haines & Company

1488 DOUGLAS ST

<u>Year</u>	<u>Uses</u>	<u>Source</u>
2006	NGUYEN Kim	Haines Company, Inc.
	HO Barry P	Haines Company, Inc.
2000	ATMINSONAfca	Haines & Company

1490 DOUGLAS ST

<u>Year</u>	<u>Uses</u>	<u>Source</u>
2006	a IVANKOVIC Hrvoje	Haines Company, Inc.
2000	NYSTROMWI 8rem	Haines & Company

1492 DOUGLAS ST

<u>Year</u>	<u>Uses</u>	<u>Source</u>
2006	a MANNELL Robert	Haines Company, Inc.
	BOOTON Brian	Haines Company, Inc.
2000	MANNEULL Robevrt	Haines & Company
	MANNELLRnbert M	Haines & Company
1996	Mannell Robert M	Pacific Bell
	Mannell Robert M VI	Pacific Bell
1960	Johnson Ora B Mrs	R. L. Polk Co.
1955	Johnson Walter W	R. L. Polk Co.
1950	Johnson Walter	R. L. Polk & Co.
1945	Johnson Walter	R. L. Polk Co.

1494 DOUGLAS ST

<u>Year</u>	<u>Uses</u>	<u>Source</u>
2006	Stephanie	Haines Company, Inc.
	a SINGER SIMONS	Haines Company, Inc.
2000	HANNACHarlea	Haines & Company

FINDINGS

1496 DOUGLAS ST

<u>Year</u>	<u>Uses</u>	<u>Source</u>
2006	a ALVARADO Salvador	Haines Company, Inc.
2000	NYSTROMWiluen	Haines & Company

1498 DOUGLAS ST

<u>Year</u>	<u>Uses</u>	<u>Source</u>
2008	PLANEY SPEAKING	Cole Information Services
2006	a ABAYAE	Haines Company, Inc.
2000	ABAYAE	Haines & Company
1960	Mc Clintock Wayne A	R. L. Polk Co.
1955	Mc Clintock Wayne A	R. L. Polk Co.
1950	Mc Clintock W A	R. L. Polk & Co.
1945	Mc Clintock W A	R. L. Polk Co.

MER ID IAN AVE

311 MER ID IAN AVE

<u>Year</u>	<u>Uses</u>	<u>Source</u>
1991	RON S HAIR DESIGN	PACIFIC BELL WHITE PAGES
	RON S HAIR DE S IGN	PACIFIC BELL WHITE PAGES

MERIDIAN AVE

305 MERIDIAN AVE

<u>Year</u>	<u>Uses</u>	<u>Source</u>
2008	MEYER APPLIANCE & KITCHENS	Cole Information Services
2006	MEYERAPPLIANCE	Haines Company, Inc.
2000	MEYER APPLIANCE & TVIDEO	Haines & Company
1996	MEYER APPLIANCE & TVIDE	Pacific Bell
1991	APPLIANCE MKT	PACIFIC BELL WHITE PAGES
	CARDILLO MIKE P INSURANCE AGENCY	PACIFIC BELL WHITE PAGES
	GORDON & SILVA APPLS	PACIFIC BELL WHITE PAGES
	MEYER APPLIANCE & TVIDEO	PACIFIC BELL WHITE PAGES
	Appliance Mkt	PACIFIC BELL WHITE PAGES
	a Cordin Sandra	PACIFIC BELL WHITE PAGES
	Cardin John A Appliance Mkt	PACIFIC BELL WHITE PAGES
	Gordon & Silva appls	PACIFIC BELL WHITE PAGES
	Meyer Appliance & Tvideo	PACIFIC BELL WHITE PAGES
	Gordon &Silva	PACIFIC BELL WHITE PAGES

FINDINGS

<u>Year</u>	<u>Uses</u>	<u>Source</u>
1986	Appliances By Gordon & Silva	Pacific Bell
	Gordon & Silva	Pacific Bell
	GORDON & SILVA appis	Pacific Bell
	GORDON & SILVA appis	Pacific Bell
	Silva Dick Gordon & Silva appis	Pacific Bell
1985	Gordon & Silva	Pacific Bell
	APPLIANCES BY GORDON & SILVA	Pacific Bell
	GORDON & SILVA	Pacific Bell
	GORDON & SILVA APPLS	Pacific Bell
	SILVA DICK GORDON & SILVA APPLS	Pacific Bell
	SILVA & GORDON APPLS	Pacific Bell
1980	Appliances By Gordon & Silva	Pacific Telephone
	SILVA & GORDON appls	Pacific Telephone
	GORDON & SILVA	Pacific Telephone
1975	APPLIANCES BY GORDON & SILVA	Pacific Telephone
	GORDON & S	Pacific Telephone
	SLLVA DICK GORDON & SILVA APPIS	Pacific Telephone
	Gordon & Silva hsehold appliances	Pacific Telephone
1970	Gordon & Silva hsehold appliances	R. L. Polk & Co.
1957	ANGUS JAS R	Pacific Telephone

307 MERIDIAN AVE

<u>Year</u>	<u>Uses</u>	<u>Source</u>
2013	PIERCE SIGNS & DISPLAYS INC	Cole Information Services
2008	PIERCE SIGNS & DISPLAYS INC	Cole Information Services
2006	PIERCE SIGNS	Haines Company, Inc.
2000	PIERCE SIGNS AND DISPLAYS	Haines & Company
1996	PIERCE ARNOLD ASSOCIATES	Pacific Bell

309 MERIDIAN AVE

<u>Year</u>	<u>Uses</u>	<u>Source</u>
2000	NO CURRENT LISTING	Haines & Company
1996	DEANDA MARTIN	Pacific Bell
1991	SOUTH VALLEY FLOOR COVERINGS	PACIFIC BELL WHITE PAGES
1975	ROD S BARBER SHOP & SAUNA BATH	Pacific Telephone
	Rons Hair Designs barber shop	Pacific Telephone
1970	Rods Barber Shop	R. L. Polk & Co.
1957	FRANCOVICH ROBT M R	Pacific Telephone

FINDINGS

311 MERIDIAN AVE

<u>Year</u>	<u>Uses</u>	<u>Source</u>
2008	LINDA BLACKWELL HAIR DESIGN	Cole Information Services
2000	RYAN DAN & ASSOCIATES INC	Haines & Company
	PERAKIS Bessie	Haines & Company
	NATL FAMILY TRUST SERVICES	Haines & Company
1996	BLACKWELL UINDA	Pacific Bell
	RON S HAIR DESIGN	Pacific Bell
1991	BLACKWELL LINDA BRBR	PACIFIC BELL WHITE PAGES
	Blackwell Linda brbr	PACIFIC BELL WHITE PAGES
1986	Rons Hair Design	Pacific Bell
1985	RON S HAIR DESIGN	Pacific Bell
1980	Rons Hair Design	Pacific Telephone
	Rons Hair Replacement Center	Pacific Telephone
1975	Papa Rick	Pacific Telephone
1970	Badami Rosaria T Mrs	R. L. Polk & Co.

340 MERIDIAN AVE

<u>Year</u>	<u>Uses</u>	<u>Source</u>
2000	NO CURRENT LISTING	Haines & Company

345 MERIDIAN AVE

<u>Year</u>	<u>Uses</u>	<u>Source</u>
2000	PERAKIS Bessie	Haines & Company
	MALEKIAN Hripssime	Haines & Company
1996	Malekian Hripssime	Pacific Bell
1991	VELASQUEZ ISAIS	PACIFIC BELL WHITE PAGES
	MARTINEZ JOSE A	PACIFIC BELL WHITE PAGES
	Velasquez Isais	PACIFIC BELL WHITE PAGES
	Martinez Jose A	PACIFIC BELL WHITE PAGES
1986	Martinez R Mr & Mrs	Pacific Bell
1985	ROBERSON KYLE	Pacific Bell
	MARTINEZ R MR & MRS	Pacific Bell
1980	Almaden Systems	Pacific Telephone
1975	RearPerales Louisa	Pacific Telephone
	Avilla Petra M Mrs	Pacific Telephone
1970	Rear Lopez Frank	R. L. Polk & Co.
	Vacant	R. L. Polk & Co.

FINDINGS

346 MERIDIAN AVE

<u>Year</u>	<u>Uses</u>	<u>Source</u>
2006	No Current Listing	Haines Company, Inc.

349 MERIDIAN AVE

<u>Year</u>	<u>Uses</u>	<u>Source</u>
2006	Guillenro	Haines Company, Inc.
	RODRIGUEZ	Haines Company, Inc.
2000	PERAKIS Bessie	Haines & Company
	MORELOS Mayra	Haines & Company
1986	Lee William R	Pacific Bell
1985	LEE WILLIAM R	Pacific Bell
1980	Book Swappers	Pacific Telephone
1975	Abundez Richd	Pacific Telephone
	a Vacant	Pacific Telephone
1970	a Vacant	R. L. Polk & Co.
	Villarreal Benj	R. L. Polk & Co.

350 MERIDIAN AVE

<u>Year</u>	<u>Uses</u>	<u>Source</u>
2000	NO CURRENT LISTING	Haines & Company

351 MERIDIAN AVE

<u>Year</u>	<u>Uses</u>	<u>Source</u>
2000	TALBOT Stephen	Haines & Company
	MORINO Ken	Haines & Company
1991	RYAN S-MIKE S S PORT CE N TE R	PACIFIC BELL WHITE PAGES
	RYAN BOB & BEN SPORT SPECIALIST	PACIFIC BELL WHITE PAGES
	MIKE RYAN & SONS SPORTNG GOODS	PACIFIC BELL WHITE PAGES
	RYANS MIKES SPORT CENTER	PACIFIC BELL WHITE PAGES
	Ryan Bob & Ben Sport Specialist	PACIFIC BELL WHITE PAGES
	Mike Ryan & Sons sportng goods	PACIFIC BELL WHITE PAGES
1986	Welch Ronald R tax return preparation .	Pacific Bell
1985	BREAKN MAGAZINE	Pacific Bell
1980	De Martini Alfred	Pacific Telephone
	Bush Norman J ri est	Pacific Telephone
1975	Thrift Shop hobby shop	Pacific Telephone
1970	Vacant	R. L. Polk & Co.

FINDINGS

353 MERIDIAN AVE

<u>Year</u>	<u>Uses</u>	<u>Source</u>
2006	APARTMENTS	Haines Company, Inc.
	ESQUIVELYazm In	Haines Company, Inc.
	HERMOGENIS	Haines Company, Inc.
	Sanchez	Haines Company, Inc.
	MORENO Daniel	Haines Company, Inc.
	PEREZJulian	Haines Company, Inc.
	PEREZJulian	Haines Company, Inc.
	ROEMROJesus	Haines Company, Inc.
2000	CHAPMAN Robert D	Haines & Company
	MARQUEZ Zenon	Haines & Company
	MATA Arturo B	Haines & Company
1996	RYAN MIKE & SONS SPORTING GOODS	Pacific Bell
	7 Peixotto D M	Pacific Bell
	9 Chapman Robert D	Pacific Bell
	10 Mata Arturo B	Pacific Bell
	15 Placencia Esperanza	Pacific Bell
1991	i Hutchison Helen	PACIFIC BELL WHITE PAGES
	Peixotto D M	PACIFIC BELL WHITE PAGES
	Smith Melissa A	PACIFIC BELL WHITE PAGES
	CHAPMAN ROBERT D	PACIFIC BELL WHITE PAGES
	CHARGIN HANDLEY & JORDAN	PACIFIC BELL WHITE PAGES
	CORDOVA C	PACIFIC BELL WHITE PAGES
	ELLSWORTH G	PACIFIC BELL WHITE PAGES
	HIGH IN THE SKY	PACIFIC BELL WHITE PAGES
	Chapman Robert D	PACIFIC BELL WHITE PAGES
	Chargin Handley & Jordan	PACIFIC BELL WHITE PAGES
	Cordova C	PACIFIC BELL WHITE PAGES
	High In The Sky	PACIFIC BELL WHITE PAGES
	Hutchison Gerald Lee	PACIFIC BELL WHITE PAGES
	PEIXOTTO D M	PACIFIC BELL WHITE PAGES
	SMITH MELISSA A	PACIFIC BELL WHITE PAGES
1986	CHARGIN HANDLEY & JORDAN	Pacific Bell
	Chapman Robert D	Pacific Bell
	Chargin Handley & Jordan	Pacific Bell
	High In The Sky	Pacific Bell
	Hutchison Helen	Pacific Bell
	Radell Oliver G	Pacific Bell

FINDINGS

<u>Year</u>	<u>Uses</u>	<u>Source</u>
1986	Reeves Bessie G	Pacific Bell
	Chargin Handley & Jordan	Pacific Bell
1985	CHAPMAN ROBERT D	Pacific Bell
	HUTCHISON HELEN	Pacific Bell
	PEIXOTTO D M	Pacific Bell
	RADELL OLIVER G	Pacific Bell
	REEVES BESSIE G	Pacific Bell
	SUPER SHOT PHOTOS	Pacific Bell
	TRUMBULL RICHARD	Pacific Bell
	1980	Chapman Ralph
Clegg S		Pacific Telephone
Edwards Harold		Pacific Telephone
Edwards Harold		Pacific Telephone
Fabregas CJ		Pacific Telephone
Kinsey Leone		Pacific Telephone
Peixotto O M		Pacific Telephone
Radielt Olver G		Pacific Telephone
Reeves Bessie G		Pacific Telephone
Super Shot Photos		Pacific Telephone
Trumbull Richard		Pacific Telephone
1975	CHAPMAN RALPH	Pacific Telephone
	CLEGG S	Pacific Telephone
	EDWARDS HAROLD	Pacific Telephone
	GUTIERREZ EVANGELINA	Pacific Telephone
	HUDEPOHL JOS H	Pacific Telephone
	KINSEY LEONE	Pacific Telephone
	LONG ROD	Pacific Telephone
	PEIXOTTO D M	Pacific Telephone
	Super Shot Photos	Pacific Telephone
	Compton Amy Mrs	Pacific Telephone
	Reeves Bessie Mrs	Pacific Telephone
	Mc Cleery Neil B	Pacific Telephone
	Kensy Leon Mrs	Pacific Telephone
	Peixotto Dorothy M Mrs	Pacific Telephone
	Lipp Stella	Pacific Telephone
	Chapman Robt	Pacific Telephone
	Beighton Mary M	Pacific Telephone
Clegg Sybil	Pacific Telephone	

FINDINGS

<u>Year</u>	<u>Uses</u>	<u>Source</u>
1975	Gutierrez Evangeline	Pacific Telephone
	Delgado Juan	Pacific Telephone
	Guedia David	Pacific Telephone
	Edwards Edgar H	Pacific Telephone
	Hudepohl Rose	Pacific Telephone
	Brajkovich John	Pacific Telephone
	Ferris Lois Mrs	Pacific Telephone
	STREET CONTINUED	Pacific Telephone
1970	Delgado Juan D	R. L. Polk & Co.
	Viererra Mary A Mrs	R. L. Polk & Co.
	Medizo Antonio F	R. L. Polk & Co.
	Hudepohl Rose	R. L. Polk & Co.
	Brajkovich John	R. L. Polk & Co.
	Simpson Camille C Mrs	R. L. Polk & Co.
	Claras Hair Fashions	R. L. Polk & Co.
	Sevy Charlotte Mrs	R. L. Polk & Co.
	Wilson Roland	R. L. Polk & Co.
	Woodman Sandra Mrs	R. L. Polk & Co.
	Cazier Sarah Mrs	R. L. Polk & Co.
	Piexotto Dorothy M Mrs	R. L. Polk & Co.
	Palmieri Estelle M Mrs	R. L. Polk & Co.
	Ojeda Salvador	R. L. Polk & Co.
	Long Mary M	R. L. Polk & Co.
Clegg Sybil	R. L. Polk & Co.	
A OBrien John	R. L. Polk & Co.	
1957	CASSINGHAM W M	Pacific Telephone

355 MERIDIAN AVE

<u>Year</u>	<u>Uses</u>	<u>Source</u>
2013	AKIS BAKERY	Cole Information Services
2006	AKI BAKERY	Haines Company, Inc.
1996	AI CIS BAKERY	Pacific Bell
1991	AKINS OF SANTA CLARA	PACIFIC BELL WHITE PAGES
	Akis Bakery	PACIFIC BELL WHITE PAGES
	AKI S BAKERY	PACIFIC BELL WHITE PAGES
1986	Akis Bakery	Pacific Bell
1985	AKI S BAKERY	Pacific Bell
1980	AKIN C FARMER ins	Pacific Telephone
	Akis Bakery	Pacific Telephone

FINDINGS

<u>Year</u>	<u>Uses</u>	<u>Source</u>
1975	Akis Bakery	Pacific Telephone
	AKI S BAKERY	Pacific Telephone

359 MERIDIAN AVE

<u>Year</u>	<u>Uses</u>	<u>Source</u>
2000	TOYOSHIMA Akiyoshi	Haines & Company
	AKIS BAKERY	Haines & Company

361 MERIDIAN AVE

<u>Year</u>	<u>Uses</u>	<u>Source</u>
2013	LUXE SALON LLC	Cole Information Services
2008	HALCYON SEA	Cole Information Services
	ARTISTA SALON	Cole Information Services
2006	ART 1 STA SALON	Haines Company, Inc.
	AND SPA	Haines Company, Inc.
2000	JOW Jerome	Haines & Company
	CREATIVE INST PRNTG	Haines & Company
	C I PRNTG	Haines & Company
1996	C I PRINTING	Pacific Bell
1991	D & D AUTO PARTS	PACIFIC BELL WHITE PAGES
	D & D AUTO PARTS	PACIFIC BELL WHITE PAGES
1986	D & D AUTO PARTS	Pacific Bell
1985	D & D AUTO PARTS	Pacific Bell
1980	D & D Auto Parts	Pacific Telephone
1975	D & D AUTO PARTS	Pacific Telephone
	D & D Auto Parts	Pacific Telephone
1970	D & D Auto Parts	R. L. Polk & Co.

363 MERIDIAN AVE

<u>Year</u>	<u>Uses</u>	<u>Source</u>
2013	TUXEDO FASHIONS	Cole Information Services
2008	CHRANDE INC	Cole Information Services
	TUXEDO FASHIONS	Cole Information Services
2006	TUXEDO FASHIONS	Haines Company, Inc.
	OF CA	Haines Company, Inc.
2000	BROWN Christopher	Haines & Company
	TUXEDO FASHIONS OF CA	Haines & Company
1991	Harry L Murphy Inc	PACIFIC BELL WHITE PAGES
	MURPHY HARRY LINC	PACIFIC BELL WHITE PAGES

FINDINGS

<u>Year</u>	<u>Uses</u>	<u>Source</u>
1991	MURPHY HARRY LINC	PACIFIC BELL WHITE PAGES
	HARRY L MURPHY INC	PACIFIC BELL WHITE PAGES
	MURPHY HARRY LIN C	PACIFIC BELL WHITE PAGES
1986	Harry L Murphy Inc	Pacific Bell
	MURPHY HARRY L INC	Pacific Bell
1985	MURPHY HARRY L INC	Pacific Bell
	HARRY L MURPHY INC	Pacific Bell
1975	MURPHY HARRY L INC FLREOVWNG	Pacific Telephone
	Murphy Harry L Inc carpets	Pacific Telephone
1970	Murphy Harry L Inc carpets	R. L. Polk & Co.
1963	MURPHY HARRY L INC flr coverings	Pacific Telephone

367 MERIDIAN AVE

<u>Year</u>	<u>Uses</u>	<u>Source</u>
2013	J & H MICROWAVE	Cole Information Services
	YAWH	Cole Information Services
2008	YAWH MINIMARKET	Cole Information Services
	J & H APPLIANCE	Cole Information Services
	YAWH	Cole Information Services
	J & H MICROWAVE OVEN REPAIR	Cole Information Services
2006	J & H MICROWAVE	Haines Company, Inc.
	J & H MICROWAVE	Haines Company, Inc.
	OVEN REPAIR	Haines Company, Inc.
	RAJINDEROBEROI	Haines Company, Inc.
2000	J & H MICROWAVE OVEN REPAIR	Haines & Company
	MUNGER Gerald	Haines & Company
1996	LIVINGSTONE ESTRELLA & CO	Pacific Bell
1991	LIVINGSTONE & CO CPAS	PACIFIC BELL WHITE PAGES
	ESTRELLA ANN MCPA	PACIFIC BELL WHITE PAGES
	LIVINGSTONE JAMES RCPA	PACIFIC BELL WHITE PAGES
	Estrella Ann MCPA	PACIFIC BELL WHITE PAGES
	Livingstone & Co CPAs	PACIFIC BELL WHITE PAGES
	Livingstone James RCPA	PACIFIC BELL WHITE PAGES
1986	SB BOOKKEEPING SERVICES	Pacific Bell
	KISS BUSINESS SYSTEMS	Pacific Bell
	SB Bookkeeping Services	Pacific Bell
	KISS Business Systems	Pacific Bell
	D Christian & Associates	Pacific Bell
	Davis Brent M CPA	Pacific Bell

FINDINGS

<u>Year</u>	<u>Uses</u>	<u>Source</u>
1986	Hart John W CPA	Pacific Bell
	Livingstone Davis & Co CPAs	Pacific Bell
	Livingstone James R CPA	Pacific Bell
1985	CT & ASSOCIATES	Pacific Bell
	DAVIS BRENT M CPA	Pacific Bell
	KISS BUSINESS SYSTEMS	Pacific Bell
	KISS BUSINESS SYSTEMS	Pacific Bell
	KISS BUSINESS SYSTEMS	Pacific Bell
	LIVINGSTONE DAVIS & CO CPAS	Pacific Bell
	LIVINGSTONE JAMES R CPA	Pacific Bell
	S B BOOKKEEPING SERVICES	Pacific Bell
1980	Kellogg Janice Marx Lewis & Ruth Insurance Servaces Inc	Pacific Telephone
	Lewis Jay A	Pacific Telephone
	Services Inc	Pacific Telephone
	Marx Frank D Marx Lewis & Ruth Insurance Services Inc	Pacific Telephone
	MARX LEWIS & RUTH INSURANCE SERVICES INC	Pacific Telephone
1975	Anifac Thrift & Loan Co	Pacific Telephone
	AMFAC THRIFT & LOAN	Pacific Telephone
1970	Washington Thrift & Loan Co	R. L. Polk & Co.

MERIDIAN AVE N

353 MERIDIAN AVE N

<u>Year</u>	<u>Uses</u>	<u>Source</u>
1991	Ellsworth G	PACIFIC BELL WHITE PAGES

MERIDIAN AVE S

363 MERIDIAN AVE S

<u>Year</u>	<u>Uses</u>	<u>Source</u>
1980	MURPHY HARRY L INC I Ir covrngs	Pacific Telephone

MERIDIAN RD

301 MERIDIAN RD

<u>Year</u>	<u>Uses</u>	<u>Source</u>
1945	Martin F A	R. L. Polk Co.
1940	Hoff Louis	R. L. Polk & Co.

FINDINGS

<u>Year</u>	<u>Uses</u>	<u>Source</u>
1935	Burrone A M Mrs o	R. L. Polk & Co. of California
1930	Burrone A M Mrs	R. L. Polk & Co. of California
1925	Burrone Mrs Angela	R. L. Polk Co. of California
1922	Burrone Mrs Angelia	R. L. Polk Co.

305 MERIDIAN RD

<u>Year</u>	<u>Uses</u>	<u>Source</u>
1966	GORDON & SILVA HSEHOLD APPLIANCES	R. L. Polk & Co.
1963	Silva Dick Gordon & Silva SILVA & GORDON appls	Pacific Telephone Pacific Telephone
1960	Gordon & Silva hsehold appls	R. L. Polk Co.
1957	Angus Jas r	R. L. Polk Co.
1955	Angus Jas Mc Creery Wm R	R. L. Polk Co. R. L. Polk Co.
1950	Angus Jas	R. L. Polk & Co.
1945	Angus Jas	R. L. Polk Co.
1940	Angus Jas	R. L. Polk & Co.
1935	Mc Creery W R o	R. L. Polk & Co. of California
1930	Mc Creery W R	R. L. Polk & Co. of California
1925	Pulich Luce	R. L. Polk Co. of California
1922	Smither E E	R. L. Polk Co.

309 MERIDIAN RD

<u>Year</u>	<u>Uses</u>	<u>Source</u>
1966	VACANT	R. L. Polk & Co.
1963	ABBHEY RENTS sickroom & party equip	Pacific Telephone
1955	Francovich Robt M	R. L. Polk Co.
1950	Francovich R M	R. L. Polk & Co.
1945	Francovich R M	R. L. Polk Co.
1940	Francovich A D	R. L. Polk & Co.
1935	Francovich A D	R. L. Polk & Co. of California
1930	Saper Mary Mrs	R. L. Polk & Co. of California
1925	Saper Anton	R. L. Polk Co. of California
1922	Saper Anton	R. L. Polk Co.

311 MERIDIAN RD

<u>Year</u>	<u>Uses</u>	<u>Source</u>
1966	BADAMI ROSARIA T MRS	R. L. Polk & Co.
1963	Badami Vincent	Pacific Telephone

FINDINGS

<u>Year</u>	<u>Uses</u>	<u>Source</u>
1960	Badami Rosaria T Mrs	R. L. Polk Co.
1957	Badami Vincent	R. L. Polk Co.
1955	Badami Rosaria T Mrs	R. L. Polk Co.
1950	Badami Vincent	R. L. Polk & Co.

323 MERIDIAN RD

<u>Year</u>	<u>Uses</u>	<u>Source</u>
1935	Portera Vincent o	R. L. Polk & Co. of California
	Lamonico Peter	R. L. Polk & Co. of California

335 MERIDIAN RD

<u>Year</u>	<u>Uses</u>	<u>Source</u>
1925	Fornaciari Guido	R. L. Polk Co. of California

345 MERIDIAN RD

<u>Year</u>	<u>Uses</u>	<u>Source</u>
1966	BARRIOS ARCELIA MRS	R. L. Polk & Co.
	AVILA RUFUS	R. L. Polk & Co.
1963	Barcelona Philip	Pacific Telephone
	Barcelona Mary	Pacific Telephone
1960	a Petry Harvey D	R. L. Polk Co.
	Chandler Augustus E	R. L. Polk Co.
1957	Slape E G	R. L. Polk Co.
1955	a Sutherland Bertrum W	R. L. Polk Co.
	Stenerson Leonard B	R. L. Polk Co.
1950	a Sutherland B W	R. L. Polk & Co.
	Badami L B	R. L. Polk & Co.
1945	a Sutherlasnd B W	R. L. Polk Co.
	Stenerson L B	R. L. Polk Co.
1940	a Sutherland B W	R. L. Polk & Co.
	Stenerson L B	R. L. Polk & Co.

349 MERIDIAN RD

<u>Year</u>	<u>Uses</u>	<u>Source</u>
1966	A DI MUZIO JESSICA	R. L. Polk & Co.
	VASQUEZ ANTHONY	R. L. Polk & Co.
1963	Parker Billy G	Pacific Telephone
	Parker Aurora E	Pacific Telephone
1960	Parker Billy G	R. L. Polk Co.
	a Arnold Henry	R. L. Polk Co.

FINDINGS

<u>Year</u>	<u>Uses</u>	<u>Source</u>
1955	Vacant	R. L. Polk Co.
	a Lundberg Bertha M Mrs	R. L. Polk Co.

351 MERIDIAN RD

<u>Year</u>	<u>Uses</u>	<u>Source</u>
1966	STATE FARM INSURANCE	R. L. Polk & Co.
1963	Lindsay Soft Water Service	Pacific Telephone
	Lindsay Soft Water Service	Pacific Telephone
	Pitman Arthur Lindsay Soft Watr Serv	Pacific Telephone
1960	James Realty	R. L. Polk Co.
1957	Wood Chas E	R. L. Polk Co.
	Keller Thos P	R. L. Polk Co.
1955	Royal Floor Covering Co	R. L. Polk Co.
1950	a Hagen G A	R. L. Polk & Co.
	Versluys Theophiel	R. L. Polk & Co.
1945	Versluys Theophiel	R. L. Polk Co.
1940	Hansen John	R. L. Polk & Co.
1935	Hansen Jhnh o	R. L. Polk & Co. of California
1930	Hansen John	R. L. Polk & Co. of California
1925	Hansen John	R. L. Polk Co. of California
1922	Hansen John	R. L. Polk Co.

353 MERIDIAN RD

<u>Year</u>	<u>Uses</u>	<u>Source</u>
1966	DERBY APARTMENTS	R. L. Polk & Co.
	DOLAN W JAY	R. L. Polk & Co.
	WILSON ROLAND	R. L. Polk & Co.
	FERRARI FRED	R. L. Polk & Co.
	ORTEGA EMILIA MRS	R. L. Polk & Co.
	PIEXOTTO DOROTHY M MRS	R. L. Polk & Co.
	GALINDO ROBT P	R. L. Polk & Co.
	OJEDA SALVADOR	R. L. Polk & Co.
	LONG MARY MRS	R. L. Polk & Co.
	CLEGG SYBIL	R. L. Polk & Co.
	1/2 VACANT	R. L. Polk & Co.
	DELGADO JUAN D	R. L. Polk & Co.
	HERNANDEZ GULLERMO	R. L. Polk & Co.
	CAMITH SAM	R. L. Polk & Co.
	T MEDIO ANTONIO F	R. L. Polk & Co.

FINDINGS

<u>Year</u>	<u>Uses</u>	<u>Source</u>
1966	OBRIEN JOHN L	R. L. Polk & Co.
	EDWARDS EDGAR H	R. L. Polk & Co.
1963	Addington Chas	Pacific Telephone
	BOWMANS FLOWERLAND	Pacific Telephone
	Burke Michael	Pacific Telephone
	Burke Rose	Pacific Telephone
	Chapman R	Pacific Telephone
	Clegg Sybil	Pacific Telephone
	Flowerland Bowmans	Pacific Telephone
	Long Mary	Pacific Telephone
	Ricardez Tony	Pacific Telephone
1960	Meridian Court Apts	R. L. Polk Co.
	Bowmans Flowerland florist	R. L. Polk Co.
	Clements Jerry K Mrs	R. L. Polk Co.
	Barranti Naish M	R. L. Polk Co.
	Trumbull Robt B	R. L. Polk Co.
	Chapman Ralph	R. L. Polk Co.
	Jolin James J	R. L. Polk Co.
	Sikes Susan W	R. L. Polk Co.
	Goins Jackie L	R. L. Polk Co.
	Caroun Rosalie Mrs	R. L. Polk Co.
	Clegg Sybil	R. L. Polk Co.
	1/2 Cabibi Frances Mrs	R. L. Polk Co.
	Gooderham Walter D	R. L. Polk Co.
	Richardson Joan Mrs	R. L. Polk Co.
	Hudson Clyde C	R. L. Polk Co.
	Munkres Gladys Mrs	R. L. Polk Co.
	Cords Bruce	R. L. Polk Co.
	Ventimgilia Thos	R. L. Polk Co.
	Street continued	R. L. Polk Co.
	1957	Barranti N
Bowmans Flowerland		R. L. Polk Co.
Cassingham W I		R. L. Polk Co.
Kennedy Mona G		R. L. Polk Co.
Lewis Wm H		R. L. Polk Co.
1955	Meridian Court	R. L. Polk Co.
	De Antonio Jos	R. L. Polk Co.
	Warren Richd	R. L. Polk Co.

FINDINGS

<u>Year</u>	<u>Uses</u>	<u>Source</u>
1955	Orland Arth E	R. L. Polk Co.
	Hargrave Andrew	R. L. Polk Co.
	Blackhart Chas mgr	R. L. Polk Co.
	Bailey Myron A	R. L. Polk Co.
	Sikes Susan	R. L. Polk Co.
	Dutter Gordon	R. L. Polk Co.
	Hill Barbara Mrs	R. L. Polk Co.
	Chance John	R. L. Polk Co.
	1/2 Vacant	R. L. Polk Co.
	Renicker Victor R	R. L. Polk Co.
	Vacant	R. L. Polk Co.
	Barranti Naish M	R. L. Polk Co.
	Cleveland Geo R	R. L. Polk Co.
	Dias Paul B	R. L. Polk Co.
	Merlino Vincent J	R. L. Polk Co.
1950	Portera Vincent	R. L. Polk & Co.
1945	Portera Vincent	R. L. Polk Co.
1940	Portera Vincent	R. L. Polk & Co.
1930	Portera Vincent	R. L. Polk & Co. of California
1925	Rae Mrs T A	R. L. Polk Co. of California
1922	Rohsnagel Philip	R. L. Polk Co.

355 MERIDIAN RD

<u>Year</u>	<u>Uses</u>	<u>Source</u>
1966	GILLIO JOHN J	R. L. Polk & Co.
1960	Gillio John J	R. L. Polk Co.
	Vacant	R. L. Polk Co.
1957	Gillio John J r	R. L. Polk Co.
	Steinbrink R	R. L. Polk Co.
1955	Gillio John J	R. L. Polk Co.
1950	Alvarado Mercedes	R. L. Polk & Co.
	Gillio J J	R. L. Polk & Co.
1945	Neves J F	R. L. Polk Co.
1940	Maggiore Louise Mrs	R. L. Polk & Co.
1935	Maggiore Louise Mrs	R. L. Polk & Co. of California
1930	Mello J H	R. L. Polk & Co. of California
1925	Vacan	R. L. Polk Co. of California

FINDINGS

361 MERIDIAN RD

<u>Year</u>	<u>Uses</u>	<u>Source</u>
1966	VACANT	R. L. Polk & Co.
1963	JERRY WELKER INTERIORS	Pacific Telephone
	WELKER JERRY & ASSOCIATES	Pacific Telephone
	Ferrarelli John Welker Jerry & Associates	Pacific Telephone
1960	General Paint Co br	R. L. Polk Co.

363 MERIDIAN RD

<u>Year</u>	<u>Uses</u>	<u>Source</u>
1966	MURPHY HARRY L INC CARPETS	R. L. Polk & Co.
1960	Murphy Harry L Inc carpets	R. L. Polk Co.
1957	Murphy Harry L Inc	R. L. Polk Co.
1955	Murphy Harry L Inc fl covering	R. L. Polk Co.

367 MERIDIAN RD

<u>Year</u>	<u>Uses</u>	<u>Source</u>
1966	BONANZA REALTY	R. L. Polk & Co.
1963	INDEPENDENT INSURANCE SERVICE	Pacific Telephone
	Bonanza Realty	Pacific Telephone
	BONANZA REALTY	Pacific Telephone
	Aetna Casualty & Surety Agcy	Pacific Telephone
1960	Independent Ins Serv	R. L. Polk Co.
	Raff & Raff Constr	R. L. Polk Co.

MERIDIAN WAY

305 MERIDIAN WAY

<u>Year</u>	<u>Uses</u>	<u>Source</u>
1975	SILVA & GORDON APPIS	Pacific Telephone

345 MERIDIAN WAY

<u>Year</u>	<u>Uses</u>	<u>Source</u>
1957	SLAPE E G	Pacific Telephone

351 MERIDIAN WAY

<u>Year</u>	<u>Uses</u>	<u>Source</u>
1957	KELLER THOS P	Pacific Telephone
	WOOD CHAS E	Pacific Telephone

FINDINGS

353 MERIDIAN WAY

<u>Year</u>	<u>Uses</u>	<u>Source</u>
1986	Triambsit Riddard	Pacific Bell
1957	BARRANT I N	Pacific Telephone

355 MERIDIAN WAY

<u>Year</u>	<u>Uses</u>	<u>Source</u>
1957	GILLIO JOHN J F	Pacific Telephone

363 MERIDIAN WAY

<u>Year</u>	<u>Uses</u>	<u>Source</u>
1957	MURPHY HARRY L INC	Pacific Telephone

N WILLARD AVE

5 N WILLARD AVE

<u>Year</u>	<u>Uses</u>	<u>Source</u>
1980	Brady Kevin T	Pacific Telephone

14 N WILLARD AVE

<u>Year</u>	<u>Uses</u>	<u>Source</u>
1957	ALLEGRO ROSS MRS L	Pacific Telephone

30 N WILLARD AVE

<u>Year</u>	<u>Uses</u>	<u>Source</u>
2006	a ROGGY Robert Lee	Haines Company, Inc.
1991	ROGGY ROBT LEE	PACIFIC BELL WHITE PAGES
1986	Roggy Michael	Pacific Bell
	Roggy Robt Lee	Pacific Bell
1985	ROGGY ROBT LEE	Pacific Bell
1980	Roggy Robt Lee	Pacific Telephone
1975	ROGGY ROBT LEE	Pacific Telephone
1963	Klotz Robt	Pacific Telephone
1957	Roggy Emile r	R. L. Polk Co.
	ROGGY EMILE R	Pacific Telephone

38 N WILLARD AVE

<u>Year</u>	<u>Uses</u>	<u>Source</u>
2006	MOYER John	Haines Company, Inc.

FINDINGS

42 N WILLARD AVE

<u>Year</u>	<u>Uses</u>	<u>Source</u>
2006	No Current Listing	Haines Company, Inc.
1991	Barbour T	PACIFIC BELL WHITE PAGES
	BARBOUR T	PACIFIC BELL WHITE PAGES

50 N WILLARD AVE

<u>Year</u>	<u>Uses</u>	<u>Source</u>
1957	SPATAFRME NICK R	Pacific Telephone

306 N WILLARD AVE

<u>Year</u>	<u>Uses</u>	<u>Source</u>
1986	KPP GM	Pacific Bell

PAGE

309 PAGE

<u>Year</u>	<u>Uses</u>	<u>Source</u>
1963	Stanley Jack R	Pacific Telephone
1957	Rollings Wayne Mrs	R. L. Polk Co.

311 PAGE

<u>Year</u>	<u>Uses</u>	<u>Source</u>
1957	Reed Darryl	R. L. Polk Co.

313 PAGE

<u>Year</u>	<u>Uses</u>	<u>Source</u>
1980	Garcia Carls	Pacific Telephone
1963	Quilici Joe	Pacific Telephone
1957	Quilici Joe r	R. L. Polk Co.

318 PAGE

<u>Year</u>	<u>Uses</u>	<u>Source</u>
1991	University Art Warehouse	PACIFIC BELL WHITE PAGES
1957	Dosh Albert G r	R. L. Polk Co.

319 PAGE

<u>Year</u>	<u>Uses</u>	<u>Source</u>
1980	Miklitsch Bob	Pacific Telephone
	Thompson Jim	Pacific Telephone
1957	Pantiga M r	R. L. Polk Co.

FINDINGS

324 PAGE

<u>Year</u>	<u>Uses</u>	<u>Source</u>
1963	Simeroth Rose M	Pacific Telephone

325 PAGE

<u>Year</u>	<u>Uses</u>	<u>Source</u>
1986	Rodriguez Abel	Pacific Bell
	Herrera Raul	Pacific Bell
1980	Gallegos Lonnie	Pacific Telephone
	Mc Farlan Dan	Pacific Telephone
1963	Longson Woody	Pacific Telephone
	Longson Julia	Pacific Telephone
1957	Cory Laurence C	R. L. Polk Co.

326 PAGE

<u>Year</u>	<u>Uses</u>	<u>Source</u>
1957	Peterson Arthur E	R. L. Polk Co.

328 PAGE

<u>Year</u>	<u>Uses</u>	<u>Source</u>
1991	Cortex Bernardo	PACIFIC BELL WHITE PAGES
1957	Raborn Glen T	R. L. Polk Co.

330 PAGE

<u>Year</u>	<u>Uses</u>	<u>Source</u>
1991	Cazares Agustin	PACIFIC BELL WHITE PAGES
1986	Viayra Carlos A	Pacific Bell
1980	Morales Maria Teresa	Pacific Telephone

332 PAGE

<u>Year</u>	<u>Uses</u>	<u>Source</u>
1991	Holguin Margarita	PACIFIC BELL WHITE PAGES
1963	Carr Bertie	Pacific Telephone
1957	Carr Bertie r	R. L. Polk Co.

344 PAGE

<u>Year</u>	<u>Uses</u>	<u>Source</u>
1963	Garza Adriano	Pacific Telephone

345 PAGE

<u>Year</u>	<u>Uses</u>	<u>Source</u>
1963	Parks Mary D	Pacific Telephone

FINDINGS

<u>Year</u>	<u>Uses</u>	<u>Source</u>
1957	Cameron S E	R. L. Polk Co.

348 PAGE

<u>Year</u>	<u>Uses</u>	<u>Source</u>
1991	Queen Zada	PACIFIC BELL WHITE PAGES
1986	Kutz Herbert	Pacific Bell
1963	Gibbs Jane	Pacific Telephone
	Gibbs Clarence	Pacific Telephone
1957	White Zetta r	R. L. Polk Co.

349 PAGE

<u>Year</u>	<u>Uses</u>	<u>Source</u>
1991	Gomez Leobardo	PACIFIC BELL WHITE PAGES
1980	Flores Albino	Pacific Telephone
	Beech Shirley	Pacific Telephone
1963	Chandler Gloria	Pacific Telephone
1957	Bettencourt F R	R. L. Polk Co.
	jettencou Lirt Frank	R. L. Polk Co.

352 PAGE

<u>Year</u>	<u>Uses</u>	<u>Source</u>
1986	Miles Chas	Pacific Bell
1980	White F R	Pacific Telephone
1963	White Frances R	Pacific Telephone
1957	White Frances R r	R. L. Polk Co.

357 PAGE

<u>Year</u>	<u>Uses</u>	<u>Source</u>
1963	Hardin Wm C WO Ret	Pacific Telephone
1957	Wheeler W H r	R. L. Polk Co.

358 PAGE

<u>Year</u>	<u>Uses</u>	<u>Source</u>
1991	Miller Evelyn	PACIFIC BELL WHITE PAGES
	Potts Boyd	PACIFIC BELL WHITE PAGES
	Reed Nellie	PACIFIC BELL WHITE PAGES
1986	Hoffman Verna	Pacific Bell
	North Gary	Pacific Bell
	Reed Nellie	Pacific Bell
	Vi Rajiv	Pacific Bell

FINDINGS

<u>Year</u>	<u>Uses</u>	<u>Source</u>
1980	Garini Jon M	Pacific Telephone
	Hoffman Verna	Pacific Telephone
	Reed Roger	Pacific Telephone
1963	Mc Millan Roy	Pacific Telephone
	Miller Evelyn	Pacific Telephone
	Schneider Frances M	Pacific Telephone
1957	Clegy Sybil	R. L. Polk Co.
	Miller Evelyn r	R. L. Polk Co.

365 PAGE

<u>Year</u>	<u>Uses</u>	<u>Source</u>
1963	Parker Paul	Pacific Telephone
1957	Bailey Mabel	R. L. Polk Co.

366 PAGE

<u>Year</u>	<u>Uses</u>	<u>Source</u>
1963	Cozzo Dominic	Pacific Telephone
1957	Cozzo Dominic	R. L. Polk Co.

368 PAGE

<u>Year</u>	<u>Uses</u>	<u>Source</u>
1991	Dominguez Rubin N	PACIFIC BELL WHITE PAGES
1986	Dominguez Rubin N	Pacific Bell
1963	Smith Barbara J	Pacific Telephone

369 PAGE

<u>Year</u>	<u>Uses</u>	<u>Source</u>
1991	Goard NCody	PACIFIC BELL WHITE PAGES
1986	Goard N Cody	Pacific Bell
1963	Alexander Rosa	Pacific Telephone

370 PAGE

<u>Year</u>	<u>Uses</u>	<u>Source</u>
1991	Chavez Juan	PACIFIC BELL WHITE PAGES
1986	Singer Sten J	Pacific Bell
	Cuenaldecoa Lupe	Pacific Bell
1980	Cuecaldecoa Lupe	Pacific Telephone
1963	Bailey Mabel	Pacific Telephone

FINDINGS

371 PAGE

<u>Year</u>	<u>Uses</u>	<u>Source</u>
1963	Sheffield Asa B	Pacific Telephone
1957	Sheffield A B r	R. L. Polk Co.

375 PAGE

<u>Year</u>	<u>Uses</u>	<u>Source</u>
1963	Gjurovich Milton	Pacific Telephone
1957	Gjurovich Milton r	R. L. Polk Co.

376 PAGE

<u>Year</u>	<u>Uses</u>	<u>Source</u>
1991	Whltsett Glenn	PACIFIC BELL WHITE PAGES
1986	Whrtsett Glenn	Pacific Bell
1963	Dixson Jeanne	Pacific Telephone

378 PAGE

<u>Year</u>	<u>Uses</u>	<u>Source</u>
1963	English Elna M	Pacific Telephone

379 PAGE

<u>Year</u>	<u>Uses</u>	<u>Source</u>
1991	Winter Frank	PACIFIC BELL WHITE PAGES
1986	Winter Frank	Pacific Bell
1980	Winter Frank	Pacific Telephone
1963	Winter Frank	Pacific Telephone
1957	Winter Frank r	R. L. Polk Co.

380 PAGE

<u>Year</u>	<u>Uses</u>	<u>Source</u>
1957	Wu Jas L	R. L. Polk Co.

385 PAGE

<u>Year</u>	<u>Uses</u>	<u>Source</u>
1991	Watson P	PACIFIC BELL WHITE PAGES
1986	Hewitt W B	Pacific Bell
1980	Hewitt W B	Pacific Telephone
1963	Hewitt W B	Pacific Telephone
1957	Hewitt W B r	R. L. Polk Co.

FINDINGS

386 PAGE

<u>Year</u>	<u>Uses</u>	<u>Source</u>
1991	Topputi Manuel	PACIFIC BELL WHITE PAGES
1986	Topputi Manuel	Pacific Bell
1963	Topputi Rockette M	Pacific Telephone
1957	Topputi Rockette M l r	R. L. Polk Co.

403 PAGE

<u>Year</u>	<u>Uses</u>	<u>Source</u>
1991	Aylesworth R	PACIFIC BELL WHITE PAGES
1986	Aylesworth R	Pacific Bell
1980	Aylesworth R	Pacific Telephone
1963	Aylesworth R	Pacific Telephone

404 PAGE

<u>Year</u>	<u>Uses</u>	<u>Source</u>
1991	Smith Ivah J	PACIFIC BELL WHITE PAGES
1986	Smith Ivah J	Pacific Bell
1980	Smith Ivah J	Pacific Telephone
1963	Smith F J	Pacific Telephone
1957	Smith F J r	R. L. Polk Co.

408 PAGE

<u>Year</u>	<u>Uses</u>	<u>Source</u>
1963	Drolz Jos	Pacific Telephone
1957	Drolz Jos	R. L. Polk Co.

409 PAGE

<u>Year</u>	<u>Uses</u>	<u>Source</u>
1991	Becerra Luis	PACIFIC BELL WHITE PAGES
1986	Haro Esther	Pacific Bell
	Quattlebaum Harry	Pacific Bell
1980	Forman C Mrs	Pacific Telephone
	Quattlebaum Harry	Pacific Telephone
1963	Beltran Mary Lou	Pacific Telephone
	Clark Gerry	Pacific Telephone
	Mariani Allene	Pacific Telephone
	Markle Vera Mrs	Pacific Telephone
	Newell Harold E	Pacific Telephone
	Orr W Beryl Mrs	Pacific Telephone
1957	Jacklich Marie S	R. L. Polk Co.

FINDINGS

<u>Year</u>	<u>Uses</u>	<u>Source</u>
1957	Mc Call Larry E	R. L. Polk Co.
	Newell Harold E	R. L. Polk Co.
	Owen Robt W	R. L. Polk Co.
	Sozza Ernest	R. L. Polk Co.
	Spadafore Bill Mrs	R. L. Polk Co.

412 PAGE

<u>Year</u>	<u>Uses</u>	<u>Source</u>
1991	Thomas P	PACIFIC BELL WHITE PAGES
1963	Contreras Katy	Pacific Telephone
	Contreras Joe	Pacific Telephone
	Consolo John	Pacific Telephone
1957	Ng Bing W	R. L. Polk Co.
	Ing Bing W	R. L. Polk Co.
	Consolo John	R. L. Polk Co.

414 PAGE

<u>Year</u>	<u>Uses</u>	<u>Source</u>
1991	J Kyung	PACIFIC BELL WHITE PAGES
	Jiang Du Lang	PACIFIC BELL WHITE PAGES
	Wong Raymond	PACIFIC BELL WHITE PAGES
1986	Gutierrer Leona	Pacific Bell
	Nguyen Hung	Pacific Bell
	Parks William	Pacific Bell

415 PAGE

<u>Year</u>	<u>Uses</u>	<u>Source</u>
1986	Yates Randy	Pacific Bell
1980	Yates Randy & Merry	Pacific Telephone
1963	Marich Madeline	Pacific Telephone
1957	Marich Madeline r	R. L. Polk Co.

417 PAGE

<u>Year</u>	<u>Uses</u>	<u>Source</u>
1991	Marich Martin A	PACIFIC BELL WHITE PAGES
1986	Marich Martin A	Pacific Bell
1980	Marich Martin A	Pacific Telephone
1963	Marich Martin A	Pacific Telephone

FINDINGS

426 PAGE

<u>Year</u>	<u>Uses</u>	<u>Source</u>
1980	Zaragoza Steve	Pacific Telephone
1963	Spencer Merlin	Pacific Telephone

427 PAGE

<u>Year</u>	<u>Uses</u>	<u>Source</u>
1980	Schroeder David	Pacific Telephone
	Kutch Ronald	Pacific Telephone
1963	Dixson L D	Pacific Telephone
	Benning J	Pacific Telephone
1957	Benning J	R. L. Polk Co.

428 PAGE

<u>Year</u>	<u>Uses</u>	<u>Source</u>
1986	Perez Rodolfo	Pacific Bell
1980	Perez Rodolfo	Pacific Telephone
1963	Boskovich Tony Mrs	Pacific Telephone
1957	Boskovich Tony Mrs	R. L. Polk Co.

430 PAGE

<u>Year</u>	<u>Uses</u>	<u>Source</u>
1991	Herrera M	PACIFIC BELL WHITE PAGES
1963	Curtis Essie Mrs	Pacific Telephone
1957	Francisco Jos	R. L. Polk Co.

433 PAGE

<u>Year</u>	<u>Uses</u>	<u>Source</u>
1991	Grende Erik	PACIFIC BELL WHITE PAGES
1980	Dixson EL	Pacific Telephone
1963	Dixson E L	Pacific Telephone

434 PAGE

<u>Year</u>	<u>Uses</u>	<u>Source</u>
1986	Pauliukonis A	Pacific Bell
	Duong Huy	Pacific Bell
	Trieu Dep	Pacific Bell
	Du Ly Chinh	Pacific Bell
1980	Rosa E	Pacific Telephone
	Reres D	Pacific Telephone
1963	Archie Carol	Pacific Telephone

FINDINGS

<u>Year</u>	<u>Uses</u>	<u>Source</u>
1963	Archie Wm	Pacific Telephone
	Mc Hugh L K Mrs	Pacific Telephone
	Neff Winfield J	Pacific Telephone
1957	Stephenson Wmi R	R. L. Polk Co.

436 PAGE

<u>Year</u>	<u>Uses</u>	<u>Source</u>
1980	Browne Barbara	Pacific Telephone
1963	Hansen Minnie	Pacific Telephone
1957	Hansen Mervin W	R. L. Polk Co.
	Hansen Minnie	R. L. Polk Co.

437 PAGE

<u>Year</u>	<u>Uses</u>	<u>Source</u>
1963	Duval Emma Jean	Pacific Telephone
	Duval Richard	Pacific Telephone
	Goebel Norman E	Pacific Telephone

444 PAGE

<u>Year</u>	<u>Uses</u>	<u>Source</u>	
1991	Wolfe Darren	PACIFIC BELL WHITE PAGES	
	Walker Brian & Kathy	PACIFIC BELL WHITE PAGES	
	Malone Jerry	PACIFIC BELL WHITE PAGES	
1986	Hale Tom	Pacific Bell	
	Macgregor Greg	Pacific Bell	
	Mason P	Pacific Bell	
	Skrabe B	Pacific Bell	
	Tompkins Golden Alice	Pacific Bell	
	Goldsmn Lynn	Pacific Bell	
	Golden Ray	Pacific Bell	
	1980	Torrze Joe P	Pacific Telephone
		i Torrct Juan A	Pacific Telephone
Skrabe B		Pacific Telephone	
Gonzalez Mayela		Pacific Telephone	
Bravo Tomas		Pacific Telephone	
1963	Berdux Paul	Pacific Telephone	
	Stallings Chas P	Pacific Telephone	
	Pierce Gary W	Pacific Telephone	
	Evans Gary P	Pacific Telephone	

FINDINGS

<u>Year</u>	<u>Uses</u>	<u>Source</u>
1963	Allen Wm	Pacific Telephone
	Evans Linda	Pacific Telephone

449 PAGE

<u>Year</u>	<u>Uses</u>	<u>Source</u>
1963	Garman Frank E	Pacific Telephone
1957	Garman Frank E r	R. L. Polk Co.

450 PAGE

<u>Year</u>	<u>Uses</u>	<u>Source</u>
1991	Michell Marc	PACIFIC BELL WHITE PAGES
1986	Lane A	Pacific Bell
	Giang Thanh	Pacific Bell
1980	Lane A	Pacific Telephone
	Smith Kevin	Pacific Telephone
1963	Jimenez Fernando	Pacific Telephone
	Mendez Jerry	Pacific Telephone
	Mendez Virginia	Pacific Telephone

452 PAGE

<u>Year</u>	<u>Uses</u>	<u>Source</u>
1986	Purpura Michael	Pacific Bell

456 PAGE

<u>Year</u>	<u>Uses</u>	<u>Source</u>
1991	Wilde Michelle	PACIFIC BELL WHITE PAGES
1986	Zapien Hilario	Pacific Bell
1963	Malmborg N	Pacific Telephone
1957	Malmborg N	R. L. Polk Co.

427 1/2 PAGE

<u>Year</u>	<u>Uses</u>	<u>Source</u>
1985	KUTCH RONALD	Pacific Bell

PAGE AVE

444 PAGE AVE

<u>Year</u>	<u>Uses</u>	<u>Source</u>
1963	Davis Michael E	Pacific Telephone
	Davis Lois E	Pacific Telephone

FINDINGS

PAGE ST

309 PAGE ST

<u>Year</u>	<u>Uses</u>	<u>Source</u>
2006	No Current Listing	Haines Company, Inc.
2000	NO CURRENT LISTING	Haines & Company
1975	Shumake H	Pacific Telephone
1970	Sabine Ann C Mrs	R. L. Polk & Co.
1966	BIONDI DANL	R. L. Polk & Co.
1960	Staley Jack R	R. L. Polk Co.
1955	Budd James L	R. L. Polk Co.

311 PAGE ST

<u>Year</u>	<u>Uses</u>	<u>Source</u>
2006	No Current Listing	Haines Company, Inc.
2000	NO CURRENT LISTING	Haines & Company
1975	Washburn Nadine	Pacific Telephone
	WASHBURN N	Pacific Telephone
1970	Vaughn Mabel L	R. L. Polk & Co.
1966	VAUGHN MABEL L	R. L. Polk & Co.
1960	Pearson Marie Mrs	R. L. Polk Co.
1957	REED DARRYL	Pacific Telephone
1955	Decker Geo H	R. L. Polk Co.

313 PAGE ST

<u>Year</u>	<u>Uses</u>	<u>Source</u>
2000	MAHAN Diane	Haines & Company
1975	Maples Bill	Pacific Telephone
1970	No Return	R. L. Polk & Co.
1966	QUILICI JOSEPH V	R. L. Polk & Co.
1960	Quilici Jos V	R. L. Polk Co.
1957	QUILICI JOE R	Pacific Telephone
1955	Quilici Jos	R. L. Polk Co.
1950	Quilici Jos	R. L. Polk & Co.
1945	Bricmont E C	R. L. Polk Co.

318 PAGE ST

<u>Year</u>	<u>Uses</u>	<u>Source</u>
2000	NO CURRENT LISTING	Haines & Company
1991	UNIVERSITY ART WAREHOUSE	PACIFIC BELL WHITE PAGES

FINDINGS

<u>Year</u>	<u>Uses</u>	<u>Source</u>
1960	1/2 Vacant	R. L. Polk Co.
	Dosh Albert G	R. L. Polk Co.
1955	a Dosh Margretta Mrs	R. L. Polk Co.
	Dosh Albert G	R. L. Polk Co.
1950	Dosh Margretta Mrs	R. L. Polk & Co.
	Dosh A G	R. L. Polk & Co.
1945	Dosh A G	R. L. Polk Co.

319 PAGE ST

<u>Year</u>	<u>Uses</u>	<u>Source</u>
2006	VASQUEZC	Haines Company, Inc.
	MARTINEZ Frank	Haines Company, Inc.
	DAVILA Dusty	Haines Company, Inc.
	CURIEL L	Haines Company, Inc.
2000	SAIB David	Haines & Company
	OBRENNAN Andrea	Haines & Company
	MOULTON Mark	Haines & Company
	MARK Moulton	Haines & Company
1985	MIKLITSCH BOB	Pacific Bell
	THOMPSON JIM	Pacific Bell
1975	Vierra Wm	Pacific Telephone
1970	Allen Howard	R. L. Polk & Co.
	Vierra Wm	R. L. Polk & Co.
1966	JOHNSON ROXIE MRS	R. L. Polk & Co.
	MORRIS NOLA Z MRS	R. L. Polk & Co.
1960	Pantiga Josephine Mrs	R. L. Polk Co.
1957	PANTIGA M R	Pacific Telephone
1955	Pantiga Manuel	R. L. Polk Co.
1950	Panitga Manuel	R. L. Polk & Co.
1945	Mc Adams L D	R. L. Polk Co.

324 PAGE ST

<u>Year</u>	<u>Uses</u>	<u>Source</u>
2006	No Current Listing	Haines Company, Inc.
2000	NO CURRENT LISTING	Haines & Company
1975	Graham Paula Mrs	Pacific Telephone
	GRAHAM PAULA	Pacific Telephone
	4Markhamn Hal	Pacific Telephone
1970	Martinez Cath	R. L. Polk & Co.

FINDINGS

<u>Year</u>	<u>Uses</u>	<u>Source</u>
1970	A Vacant	R. L. Polk & Co.
1966	SIMEROOTH ROSE M MRS	R. L. Polk & Co.
	1/2 VACANT	R. L. Polk & Co.
1960	1/2 No return	R. L. Polk Co.
1955	Simieroth Rose M Mrs	R. L. Polk Co.
	1/2 aptist Frank	R. L. Polk Co.
1950	Simeroth R M Mrs	R. L. Polk & Co.
	1/2 Steinberger M M	R. L. Polk & Co.
1945	Simeroth W G	R. L. Polk Co.

325 PAGE ST

<u>Year</u>	<u>Uses</u>	<u>Source</u>
2008	CARPET STAR	Cole Information Services
2006	CISNEROSJohn	Haines Company, Inc.
2000	MELO Wolhter	Haines & Company
1985	RODRIGUEZ ABEL	Pacific Bell
1975	c Carilleo Clemente	Pacific Telephone
	b Gilbertson Jesse	Pacific Telephone
	a Me Parlan Dan	Pacific Telephone
	Roberts John	Pacific Telephone
	dManix Dallas	Pacific Telephone
	BALDOVINOS GEO	Pacific Telephone
	CARRILLO CLEMENTE	Pacific Telephone
	MC FARTAN DAN	Pacific Telephone
1970	d Dempsey Charles T	R. L. Polk & Co.
	Lopez Valentan	R. L. Polk & Co.
	a Begany C	R. L. Polk & Co.
	b Shefty Hannah Mrs	R. L. Polk & Co.
	c La Frank Cathleen M	R. L. Polk & Co.
1966	D BROWN DON	R. L. Polk & Co.
	C LONGSON JULIA I MRS	R. L. Polk & Co.
	B CAMPBELL ALICE MRS	R. L. Polk & Co.
	A KIRCHOFF HENRY J	R. L. Polk & Co.
	NEWTON AARON L	R. L. Polk & Co.
1960	d No return	R. L. Polk Co.
	e Vacant	R. L. Polk Co.
	b Vacant	R. L. Polk Co.
	a Sherr Norman A	R. L. Polk Co.
	Jones Gerald R	R. L. Polk Co.

FINDINGS

<u>Year</u>	<u>Uses</u>	<u>Source</u>
1957	CORY LAURENCE C	Pacific Telephone
	DAVIES MERVIN T	Pacific Telephone
	LE VASSEUR WILFRED E	Pacific Telephone
	RIOS MANUEL MRS	Pacific Telephone
1955	c Vitetta Jerome G	R. L. Polk Co.
	b Sondeno Stanley	R. L. Polk Co.
	a Minatre Donald G	R. L. Polk Co.
	d Vacant	R. L. Polk Co.
	Cory Laurence C	R. L. Polk Co.
1950	Higgins R M Mrs	R. L. Polk & Co.
	Goswick J M	R. L. Polk & Co.
1945	Hagle L O	R. L. Polk Co.

326 PAGE ST

<u>Year</u>	<u>Uses</u>	<u>Source</u>
2006	No Current Listing	Haines Company, Inc.
2000	PERAKIS Bessie	Haines & Company
	BORRAYO Jorge	Haines & Company
1996	Borrayo Jorge	Pacific Bell
1975	Chew Danl	Pacific Telephone
	CHEW DAN I	Pacific Telephone
1970	Weinbauer Arno	R. L. Polk & Co.
1966	WEINBAUER ARNO	R. L. Polk & Co.
1960	Peterson Arth E	R. L. Polk Co.
1957	PETERSON ARTHUR E	Pacific Telephone
1955	Bradford Glen L	R. L. Polk Co.
1950	Garn G S	R. L. Polk & Co.
1945	White W A	R. L. Polk Co.

328 PAGE ST

<u>Year</u>	<u>Uses</u>	<u>Source</u>
2006	No Current Listing	Haines Company, Inc.
2000	NO CURRENT LISTING	Haines & Company
1991	CORTEX BEMARDO	PACIFIC BELL WHITE PAGES
1975	OMalley Lillian	Pacific Telephone
1970	OMalley Lillian	R. L. Polk & Co.
1966	OMALLEY LILLIAN	R. L. Polk & Co.
1960	Fuentes Manuel	R. L. Polk Co.
1957	RABORN GLEN T	Pacific Telephone

FINDINGS

<u>Year</u>	<u>Uses</u>	<u>Source</u>
1955	Treleavan Wm A	R. L. Polk Co.
1950	Banford J A	R. L. Polk & Co.
1945	Sherman J L	R. L. Polk Co.

330 PAGE ST

<u>Year</u>	<u>Uses</u>	<u>Source</u>
2006	No Current Listing	Haines Company, Inc.
1991	CAZARES AGUSTIN	PACIFIC BELL WHITE PAGES
1985	VIAYRA CARLOS A	Pacific Bell
1975	Bennett James G	Pacific Telephone
1970	Bates Jeannie	R. L. Polk & Co.
1966	BELL HARVEY H	R. L. Polk & Co.
1960	Ramrose Gabriel	R. L. Polk Co.
1955	Mamusia Rose Marie Mrs	R. L. Polk Co.
1950	Van Dalsem Saml	R. L. Polk & Co.
1945	Vardeman Anna Mrs	R. L. Polk Co.

332 PAGE ST

<u>Year</u>	<u>Uses</u>	<u>Source</u>
2006	HOLGUIN Margarita	Haines Company, Inc.
2000	HOLGUIN Margarita	Haines & Company
1996	Holguin Margarita	Pacific Bell
1991	HOLGUIN MARGARITA	PACIFIC BELL WHITE PAGES
1985	MORA J	Pacific Bell
1975	Rose Joseph	Pacific Telephone
1970	Williams Earl R	R. L. Polk & Co.
1966	CARR BERTIE MRS	R. L. Polk & Co.
1960	Carr Bertia Mrs	R. L. Polk Co.
	Flores Clarence	R. L. Polk Co.
1957	CARR BERTIE R	Pacific Telephone
1955	Carr Bertia Mrs	R. L. Polk Co.
1950	Carr Bertie	R. L. Polk & Co.
1945	Carr Bertie Mrs	R. L. Polk Co.

334 PAGE ST

<u>Year</u>	<u>Uses</u>	<u>Source</u>
1985	BORRAYO MARIA	Pacific Bell
1975	BARTEAU F	Pacific Telephone
	Bartean Frances A	Pacific Telephone

FINDINGS

<u>Year</u>	<u>Uses</u>	<u>Source</u>
1970	Olsen Carolyn	R. L. Polk & Co.
1966	MANCUSCO F A	R. L. Polk & Co.
1960	Camarena Job L	R. L. Polk Co.
1955	Chace Harvey	R. L. Polk Co.
1950	Chace Harvey	R. L. Polk & Co.
1945	Chace Harvey	R. L. Polk Co.

337 PAGE ST

<u>Year</u>	<u>Uses</u>	<u>Source</u>
1966	VACANT	R. L. Polk & Co.

344 PAGE ST

<u>Year</u>	<u>Uses</u>	<u>Source</u>
2006	No Current Listing	Haines Company, Inc.
2000	NO CURRENT LISTING	Haines & Company
1975	Surace Jos	Pacific Telephone
1970	Senstock Minnie M Mrs	R. L. Polk & Co.
1966	VAN BUSKIRK M R MRS	R. L. Polk & Co.
1960	Weinbauer Arno W	R. L. Polk Co.
1955	Weinbauer Arno W	R. L. Polk Co.
1950	Hardman R L	R. L. Polk & Co.
1945	Siemens Rozella	R. L. Polk Co.

345 PAGE ST

<u>Year</u>	<u>Uses</u>	<u>Source</u>
2006	TORRES EBjon B Jr	Haines Company, Inc.
2000	NO CURRENT LISTING	Haines & Company
1996	REAR Lujano Ramon	Pacific Bell
1975	KARNBACH A C	Pacific Telephone
1970	Parks Mary D Mrs	R. L. Polk & Co.
1966	PARKS MARY MRS	R. L. Polk & Co.
1960	Parks R	R. L. Polk Co.
1957	CAMERON S E	Pacific Telephone
1955	Abell Carol J Mrs	R. L. Polk Co.
1950	Santora J F jr	R. L. Polk & Co.
1945	Walker Ida Mrs	R. L. Polk Co.

346 PAGE ST

<u>Year</u>	<u>Uses</u>	<u>Source</u>
1975	Karnbach A C	Pacific Telephone

FINDINGS

348 PAGE ST

<u>Year</u>	<u>Uses</u>	<u>Source</u>
2006	No Current Listing	Haines Company, Inc.
2000	GERRERO Patricia	Haines & Company
1996	Borrayo Humberto	Pacific Bell
1991	QUEEN ZADA	PACIFIC BELL WHITE PAGES
1985	KUTZ HERBERT	Pacific Bell
1975	Enrlich T J	Pacific Telephone
1970	Vacant	R. L. Polk & Co.
1966	MORRISON HAROLD	R. L. Polk & Co.
1960	No return	R. L. Polk Co.
1957	WHITE ZETTA R	Pacific Telephone
1955	White Zetta B Mrs	R. L. Polk Co.
1950	White Z B Mrs	R. L. Polk & Co.
1945	Carter W R	R. L. Polk Co.

349 PAGE ST

<u>Year</u>	<u>Uses</u>	<u>Source</u>
2006	REVUELTA Juana	Haines Company, Inc.
	SANTOS Evira	Haines Company, Inc.
2000	BORRAYO Victor	Haines & Company
1996	C Gomez Serapeo	Pacific Bell
1991	GOMEZ LEOBARDO	PACIFIC BELL WHITE PAGES
1985	CEGLIO GERRYANN	Pacific Bell
	BEECH SHIRLEY	Pacific Bell
1975	VAN ALSTINE CAROL	Pacific Telephone
	Acun Mary	Pacific Telephone
1970	Walker Elmer	R. L. Polk & Co.
1966	PAULDING D J	R. L. Polk & Co.
1960	Bettencourt Frank	R. L. Polk Co.
1957	BETTENCOURT F R	Pacific Telephone
1955	Bifngsley Roy N	R. L. Polk Co.
1950	Gardiner F M	R. L. Polk & Co.
1945	Gardiner F M	R. L. Polk Co.

350 PAGE ST

<u>Year</u>	<u>Uses</u>	<u>Source</u>
1960	a Garcia Bamery J	R. L. Polk Co.

FINDINGS

352 PAGE ST

<u>Year</u>	<u>Uses</u>	<u>Source</u>
2006	a GUTIERREZ Pablo	Haines Company, Inc.
2000	GUTIERREZ Pablo	Haines & Company
1991	Cortez Gilbert M & Linda M CORTEZ GILBERT M & LINDA M	PACIFIC BELL WHITE PAGES PACIFIC BELL WHITE PAGES
1985	PHILLIPS SCHARLCE K	Pacific Bell
1975	WHITE F R White Frances R Mrs	Pacific Telephone Pacific Telephone
1970	White Frances R Mrs	R. L. Polk & Co.
1966	WHITE FRANCES R MRS	R. L. Polk & Co.
1960	White Frances R Mrs	R. L. Polk Co.
1957	WHITE FRANCES R R	Pacific Telephone
1955	White Frances R Mrs	R. L. Polk Co.
1950	White F R Mrs	R. L. Polk & Co.
1945	Rizzolo M A	R. L. Polk Co.

357 PAGE ST

<u>Year</u>	<u>Uses</u>	<u>Source</u>
2006	a UJEVIC Maria	Haines Company, Inc.
2000	UJEVIC Maria	Haines & Company
1975	Savatrom James	Pacific Telephone
1970	Hardin Wm C	R. L. Polk & Co.
1966	HARDIN WM C	R. L. Polk & Co.
1960	Wheeler Wm H	R. L. Polk Co.
1955	Wheeler Wm H	R. L. Polk Co.
1950	Givens H H	R. L. Polk & Co.
1945	Cox L H Mrs	R. L. Polk Co.

358 PAGE ST

<u>Year</u>	<u>Uses</u>	<u>Source</u>
2006	MARSELLO Ernest OMORI Mika OPPENHEIMERJ	Haines Company, Inc. Haines Company, Inc. Haines Company, Inc.
2000	ANDERSON Mark MILLER Evelyn	Haines & Company Haines & Company
1996	Miller Evelyn 5 Aguilera Isaias Christopher 6 Reed Nellie	Pacific Bell Pacific Bell Pacific Bell
1991	POTTS BOYD	PACIFIC BELL WHITE PAGES

FINDINGS

<u>Year</u>	<u>Uses</u>	<u>Source</u>
1991	REED NELLIE	PACIFIC BELL WHITE PAGES
1985	HOFFMAN VERNA	Pacific Bell
	MILLER EVELYN	Pacific Bell
	NORTH GARY	Pacific Bell
	REED NELLIE	Pacific Bell
	ROBINSON DAVID G	Pacific Bell
1975	MILLER EVELYN	Pacific Telephone
	CRIEG POLLY	Pacific Telephone
	MULLEN CHAS J	Pacific Telephone
	Apartments	Pacific Telephone
	Miller Evelyn L	Pacific Telephone
	Hoffman Verna	Pacific Telephone
	Pray P L	Pacific Telephone
	Douglas Jack	Pacific Telephone
	Vacant	Pacific Telephone
	Vacant	Pacific Telephone
	Mullen Charles J	Pacific Telephone
	DAngelo Joseph A	Pacific Telephone
	Leaderbrech H E	Pacific Telephone
1966	APARTMENTS	R. L. Polk & Co.
	MILLER EVELYN L	R. L. Polk & Co.
	HOFFMAN VERNA	R. L. Polk & Co.
	WENNBERG MILDRED MRS	R. L. Polk & Co.
	WAGNER LOUISE MRS	R. L. Polk & Co.
	CORDOVA HFNRY	R. L. Polk & Co.
	GARCIA BEN C	R. L. Polk & Co.
	BRUNTON MYRA J	R. L. Polk & Co.
	DANGELO JOSEPH A	R. L. Polk & Co.
	HUTCHESON MARY MRS	R. L. Polk & Co.
1960	Miller Bertha Mrs	R. L. Polk Co.
1957	CLEGG SYBIL	Pacific Telephone
	MILLER EVELYN R	Pacific Telephone
1955	Miller Evelyn C	R. L. Polk Co.
	1/2 Dominquez Roy L	R. L. Polk Co.
1950	Miller B C Mrs	R. L. Polk & Co.
	Rizzolo Vincenzo	R. L. Polk & Co.
1945	Rizzolo Vincenzo	R. L. Polk Co.
	Miller B C Mrs	R. L. Polk Co.

FINDINGS

361 PAGE ST

<u>Year</u>	<u>Uses</u>	<u>Source</u>
2000	NO CURRENT LISTING	Haines & Company
1975	Whitten John WHITTEN JOHN	Pacific Telephone Pacific Telephone
1970	Shroyer Bessie Mrs	R. L. Polk & Co.
1966	SHROYER BESSIE MRS	R. L. Polk & Co.
1960	Shroyer Bessie Mrs	R. L. Polk Co.
1955	Shroyer Lot L	R. L. Polk Co.
1950	Shroyer John	R. L. Polk & Co.
1945	Shroyer John	R. L. Polk Co.

365 PAGE ST

<u>Year</u>	<u>Uses</u>	<u>Source</u>
2006	No Current Listing	Haines Company, Inc.
2000	NO CURRENT LISTING	Haines & Company
1975	Brothers Robt L BROTHERS ROBT L	Pacific Telephone Pacific Telephone
1970	Portillo Angela	R. L. Polk & Co.
1966	VACANT	R. L. Polk & Co.
1960	Bailey Mabel L Mrs	R. L. Polk Co.
1957	BAIY MAB	Pacific Telephone
1955	Bailey Wm F	R. L. Polk Co.
1950	Hardman S M	R. L. Polk & Co.
1945	Clark F B	R. L. Polk Co.

366 PAGE ST

<u>Year</u>	<u>Uses</u>	<u>Source</u>
2006	o LEMay	Haines Company, Inc.
2000	BISHOP Rickey	Haines & Company
1975	CARRILLO JUAN Carrillo Juan	Pacific Telephone Pacific Telephone
1970	Cozzo Dominic	R. L. Polk & Co.
1966	COZZO DOMINIC	R. L. Polk & Co.
1960	Cozzo Dominic	R. L. Polk Co.
1957	COZZO DOMINIC	Pacific Telephone
1955	Cozzo Dominic Pioneer Excavators contrs	R. L. Polk Co. R. L. Polk Co.
1950	1/2 Creger J W Anderson M R Mrs	R. L. Polk & Co. R. L. Polk & Co.

FINDINGS

<u>Year</u>	<u>Uses</u>	<u>Source</u>
1945	Anderson Martha Mrs	R. L. Polk Co.

368 PAGE ST

<u>Year</u>	<u>Uses</u>	<u>Source</u>
2006	No Current Listing	Haines Company, Inc.
2000	NO CURRENT LISTING	Haines & Company
1991	DOMINGUEZ RUBIN N	PACIFIC BELL WHITE PAGES
1985	DAMINGUER RUBIN N	Pacific Bell
1975	MOORE ELIJAH	Pacific Telephone
	Moore Elijah	Pacific Telephone
1970	Wagner Louise Mrs	R. L. Polk & Co.
	Miller Evelyn L	R. L. Polk & Co.
	Apartments	R. L. Polk & Co.
	Wonneberg Mildred Mrs	R. L. Polk & Co.
	Hoffman Verna	R. L. Polk & Co.
	Cordova Henry	R. L. Polk & Co.
	Ortego Dolores M Mrs	R. L. Polk & Co.
	Brunton Myrna J	R. L. Polk & Co.
	DAngelo Joseph A	R. L. Polk & Co.
	Randazzo Nell	R. L. Polk & Co.
	Vacant	R. L. Polk & Co.
1966	MOORE ELIJAH	R. L. Polk & Co.
1960	Perez H A	R. L. Polk Co.
1955	Navarro Martha	R. L. Polk Co.

369 PAGE ST

<u>Year</u>	<u>Uses</u>	<u>Source</u>
2006	BC CONSTRUCTION	Haines Company, Inc.
	VAILE Larry	Haines Company, Inc.
2000	B C CONSTRUCTION	Haines & Company
	VAILE Larry	Haines & Company
1996	BC CONSTRUCTION	Pacific Bell
	SECTOR SECURITY & COMMUNICATIONS	Pacific Bell
1991	GOARD N CODY	PACIFIC BELL WHITE PAGES
1985	GOARD N CODY	Pacific Bell
1975	EHRlich TOM	Pacific Telephone
	Erlich Tom	Pacific Telephone
1970	Wells Billy	R. L. Polk & Co.

FINDINGS

<u>Year</u>	<u>Uses</u>	<u>Source</u>
1966	ORTIZ BENITO	R. L. Polk & Co.
1960	Quaite Helen Mrs	R. L. Polk Co.
1955	Cabney May C Mrs	R. L. Polk Co.
1950	Miller A R	R. L. Polk & Co.
1945	Adams Glen	R. L. Polk Co.

370 PAGE ST

<u>Year</u>	<u>Uses</u>	<u>Source</u>
2006	SMITH Michael	Haines Company, Inc.
2000	NO CURRENT LISTING	Haines & Company
1991	CHAVEZ JUAN	PACIFIC BELL WHITE PAGES
1986	SINGER STEN J	Pacific Bell
1985	CUENALDECOA LUPE	Pacific Bell
1975	BAILEY M Bailey Mabel L Mrs	Pacific Telephone Pacific Telephone
1970	Bailey Mabel L Mrs	R. L. Polk & Co.
1966	BAILEY MABEL L MRS	R. L. Polk & Co.
1960	Humes R Wm	R. L. Polk Co.
1955	Castro Rudolph A	R. L. Polk Co.

371 PAGE ST

<u>Year</u>	<u>Uses</u>	<u>Source</u>
2006	UJEVIC Mari	Haines Company, Inc.
2000	UJEVIC Maria	Haines & Company
1996	Mucino Susana	Pacific Bell
1975	SALAS ESTHER Salas Manuel	Pacific Telephone Pacific Telephone
1970	Sheffield Asa B	R. L. Polk & Co.
1966	SHEFFIELD ASA B	R. L. Polk & Co.
1960	Sheffield Asa B OCY	R. L. Polk Co.
1955	Sheffield Asa B	R. L. Polk Co.
1950	Tran Isabella C	R. L. Polk & Co.
1945	Smith R W	R. L. Polk Co.

375 PAGE ST

<u>Year</u>	<u>Uses</u>	<u>Source</u>
2006	a DO Chinh ORTIZJesus	Haines Company, Inc. Haines Company, Inc.
2000	RODRIGUEZ Raymond	Haines & Company

FINDINGS

<u>Year</u>	<u>Uses</u>	<u>Source</u>
1975	Lopez Valintine	Pacific Telephone
1970	Gjurovich Milton E	R. L. Polk & Co.
1966	GJUROVICH MILTON E	R. L. Polk & Co.
1960	Gjurovich Milton E	R. L. Polk Co.
1957	GJUROVICH MARY R	Pacific Telephone
1955	Gjurovich Milton E	R. L. Polk Co.
1950	Gjurovich Milton	R. L. Polk & Co.
1945	Gjuovich M E	R. L. Polk Co.

376 PAGE ST

<u>Year</u>	<u>Uses</u>	<u>Source</u>
2006	STEA Nicola	Haines Company, Inc.
2000	STEA Nicola	Haines & Company
1991	WHLTSETT GLENN	PACIFIC BELL WHITE PAGES
1985	WHITSETT GLENN	Pacific Bell
1975	Vacant	Pacific Telephone
1970	Vacant	R. L. Polk & Co.
1966	MORRETTI PAUL	R. L. Polk & Co.
1960	Ellison Kenneth E	R. L. Polk Co.
1955	Kern Jack R	R. L. Polk Co.
1950	Coli Amos	R. L. Polk & Co.
	Freeman W J	R. L. Polk & Co.
1945	Cordoni E A	R. L. Polk Co.

378 PAGE ST

<u>Year</u>	<u>Uses</u>	<u>Source</u>
1975	Farthing James	Pacific Telephone
1970	Vacant	R. L. Polk & Co.
1966	GOMEZ EZQUIEL R	R. L. Polk & Co.
1960	English Wm F	R. L. Polk Co.
1957	CINO JOS	Pacific Telephone
1955	Macke Robt M	R. L. Polk Co.
1950	Coli Adolph	R. L. Polk & Co.
1945	Coil Adolph	R. L. Polk Co.

379 PAGE ST

<u>Year</u>	<u>Uses</u>	<u>Source</u>
2006	TRAN Minh Ngo	Haines Company, Inc.
2000	TRAN Minh	Haines & Company

FINDINGS

<u>Year</u>	<u>Uses</u>	<u>Source</u>
1991	WINTER FRANK	PACIFIC BELL WHITE PAGES
1985	WINTER FRANK	Pacific Bell
1975	WINTER FRANK	Pacific Telephone
	Winter Frank H	Pacific Telephone
1970	Winter Frank H	R. L. Polk & Co.
1966	WINTER FRANK H	R. L. Polk & Co.
1960	Winter Frank H	R. L. Polk Co.
1957	WINTER FRANK R	Pacific Telephone
1955	Winter Frank H	R. L. Polk Co.
1950	Winter F H	R. L. Polk & Co.
1945	Winter F H	R. L. Polk Co.

380 PAGE ST

<u>Year</u>	<u>Uses</u>	<u>Source</u>
2006	No Current Listing	Haines Company, Inc.
2000	NO CURRENT LISTING	Haines & Company
1975	HUFF RICHARD H	Pacific Telephone
	Huff Richd H	Pacific Telephone
1970	Taormina Robt M	R. L. Polk & Co.
1966	MATTO GARY	R. L. Polk & Co.
1960	Kondo Richd T	R. L. Polk Co.
1957	WU JAS L	Pacific Telephone
1955	Pepitone Alphonse J	R. L. Polk Co.
1950	Vacant	R. L. Polk & Co.
1945	Snyder Mary E Mrs	R. L. Polk Co.

385 PAGE ST

<u>Year</u>	<u>Uses</u>	<u>Source</u>
2006	a VILLALOBOS Maria	Haines Company, Inc.
2000	LIPSEY Donald	Haines & Company
1996	Hauptert Thomas D	Pacific Bell
1991	WATSON P	PACIFIC BELL WHITE PAGES
1985	HEWITT W B	Pacific Bell
1975	HEWITT W B	Pacific Telephone
	Hewitt Wm B	Pacific Telephone
1970	Hewitt Wellington B	R. L. Polk & Co.
1966	HEWITT WELLINGTON B	R. L. Polk & Co.
1960	Hewitt Wellington B	R. L. Polk Co.
1957	HEWITT W B R	Pacific Telephone

FINDINGS

<u>Year</u>	<u>Uses</u>	<u>Source</u>
1955	Hewitt Wellington B	R. L. Polk Co.
1950	Hewitt W B	R. L. Polk & Co.
1945	Hewitt W B	R. L. Polk Co.

386 PAGE ST

<u>Year</u>	<u>Uses</u>	<u>Source</u>
2006	STEA Nicola	Haines Company, Inc.
2000	STEA Rochetta	Haines & Company
1991	TOPPUTI MANUEL	PACIFIC BELL WHITE PAGES
1985	TOPPUTI MANUEL	Pacific Bell
1975	Topputi Lucy Mrs	Pacific Telephone
	TOPPULI MANUEL	Pacific Telephone
1970	Topputi Emanuele CY	R. L. Polk & Co.
1966	TOPPUTI EMANUELE	R. L. Polk & Co.
1960	Topputi Emanuele	R. L. Polk Co.
1957	TOPPUTI ROCKETTEM R	Pacific Telephone
1955	Topputi Emanuele	R. L. Polk Co.
1950	Topputi Emanuele	R. L. Polk & Co.
1945	Topputi Emanuel	R. L. Polk Co.

400 PAGE ST

<u>Year</u>	<u>Uses</u>	<u>Source</u>
1975	STILLMAN JACK	Pacific Telephone

403 PAGE ST

<u>Year</u>	<u>Uses</u>	<u>Source</u>
2006	SORENSEN Connie	Haines Company, Inc.
2000	AYESWORTH AV	Haines & Company
1996	Aylesworth V	Pacific Bell
1991	AYLESWORTH R	PACIFIC BELL WHITE PAGES
1985	AYLESWORTH R	Pacific Bell
1975	AYLESWORTH R	Pacific Telephone
	Aylesworth Ronald	Pacific Telephone
1970	Aylesworth Roscoe	R. L. Polk & Co.
1966	AYLESWORTH ROSCOE	R. L. Polk & Co.
1960	Aylesworth Roscoe	R. L. Polk Co.
1957	AYLESWORTH R R	Pacific Telephone
1955	Aylesworth Roscoe	R. L. Polk Co.
1950	Aylesworth Roscoe	R. L. Polk & Co.

FINDINGS

<u>Year</u>	<u>Uses</u>	<u>Source</u>
1945	Aylesworth Roscoe	R. L. Polk Co.

404 PAGE ST

<u>Year</u>	<u>Uses</u>	<u>Source</u>
2006	MERIDA Elvira G a MURILLO Jose	Haines Company, Inc. Haines Company, Inc.
2000	MURILLO Jose	Haines & Company
1996	Murillo Jose	Pacific Bell
1991	SMITH LVAH J	PACIFIC BELL WHITE PAGES
1985	SMITH LVAH J	Pacific Bell
1975	LUCICH MADELINE IRIS SMITH IVAH J Smith Ivah J Mrs aFranks R	Pacific Telephone Pacific Telephone Pacific Telephone Pacific Telephone
1970	Smith Ivah J Mrs	R. L. Polk & Co.
1966	SMITH FRED L	R. L. Polk & Co.
1960	Smith Fred J	R. L. Polk Co.
1957	SMITH F J R	Pacific Telephone
1955	Smith Fred J	R. L. Polk Co.
1950	Smith F J	R. L. Polk & Co.
1945	Hazelton O L	R. L. Polk Co.

408 PAGE ST

<u>Year</u>	<u>Uses</u>	<u>Source</u>
2006	AGUIRRERose GALDAMEZ Nubia	Haines Company, Inc. Haines Company, Inc.
2000	MUNOZ Rose	Haines & Company
1975	Munoz Juan	Pacific Telephone
1970	Vacant	R. L. Polk & Co.
1966	DROLZ JOSEPH MASON CONTR	R. L. Polk & Co.
1960	Droiz Jos	R. L. Polk Co.
1955	Drolz Jos	R. L. Polk Co.
1950	Preston L G	R. L. Polk & Co.
1945	Owen C N	R. L. Polk Co.

409 PAGE ST

<u>Year</u>	<u>Uses</u>	<u>Source</u>
2008	DARK OCEAN STUDIOS	Cole Information Services
2006	DIAZR	Haines Company, Inc.

FINDINGS

<u>Year</u>	<u>Uses</u>	<u>Source</u>
2006	SANCHEZ Ramon	Haines Company, Inc.
2000	DROMENSK Roger	Haines & Company
	MCLAUGHLIN Jonh	Haines & Company
	TREVINO Teresa	Haines & Company
1996	A Dromensk Roger	Pacific Bell
1991	BECERRA LUIS	PACIFIC BELL WHITE PAGES
1985	HARO ESTHER	Pacific Bell
	MARTIN J & A	Pacific Bell
	QUATTLEBAUM HARRY	Pacific Bell
1975	FERRELL JOHN D	Pacific Telephone
	FORMAN C MRS	Pacific Telephone
	GAYTAN DAVID E	Pacific Telephone
	HATFIELD CHRIS W	Pacific Telephone
	Qualtlesush H	Pacific Telephone
	ICervantez X	Pacific Telephone
	Forman Charlotte	Pacific Telephone
	Vargas C	Pacific Telephone
	Gaytan David E	Pacific Telephone
	Segura C	Pacific Telephone
	Ferguson T	Pacific Telephone
	Guzman Rosa	Pacific Telephone
	Hatfield Chris W	Pacific Telephone
	Redens A	Pacific Telephone
1970	Dill Marlow H	R. L. Polk & Co.
	Sargent Fern A Mrs	R. L. Polk & Co.
	Rizzo Robt	R. L. Polk & Co.
	Hirys Helen Mrs	R. L. Polk & Co.
	Orr W Beryl Mrs	R. L. Polk & Co.
	Casimiro Torres	R. L. Polk & Co.
	Mast Wm S	R. L. Polk & Co.
	Dominguez Presentacion S	R. L. Polk & Co.
	Bates Dorothy C	R. L. Polk & Co.
	Gonzalez Mary Mrs	R. L. Polk & Co.
1966	DILL N H	R. L. Polk & Co.
	SARGENT FERN A MRS	R. L. Polk & Co.
	WYGANT HARRIET J MRS	R. L. Polk & Co.
	EGAN ANNABELLE	R. L. Polk & Co.
	ORR W BERYL MRS	R. L. Polk & Co.

FINDINGS

<u>Year</u>	<u>Uses</u>	<u>Source</u>
1966	MC NAULTY HELEN E MRS	R. L. Polk & Co.
	MAST WM S	R. L. Polk & Co.
	KELLER JEANNE MRS	R. L. Polk & Co.
	STEVENS GERTRUDE MRS	R. L. Polk & Co.
	GONZALEZ MARY MRS	R. L. Polk & Co.
1960	Apartments	R. L. Polk Co.
	Newell Harold E bldg contr	R. L. Polk Co.
	Owen Robt	R. L. Polk Co.
	No Return	R. L. Polk Co.
	Burgess Delbert G	R. L. Polk Co.
	Rodriguez Paula Mrs	R. L. Polk Co.
	Adams Raymond	R. L. Polk Co.
	Stalie Richd M	R. L. Polk Co.
	Chappell Dale G	R. L. Polk Co.
	Bucher Ted	R. L. Polk Co.
	Markle Vera P Mrs	R. L. Polk Co.
	Street continued	R. L. Polk Co.
	1957	DARE JIERRY
JACKLICH MARIE S		Pacific Telephone
MC CALL LARRY E		Pacific Telephone
OWEN ROBT W		Pacific Telephone
SPADAFORE BILL MRS		Pacific Telephone
1955	Apartments	R. L. Polk Co.
	Ncwell Harold E	R. L. Polk Co.
	Noyar Ronald T	R. L. Polk Co.
	Dore Nettie Mrs	R. L. Polk Co.
	James Marie Mrs	R. L. Polk Co.
	Seele y Wm F	R. L. Polk Co.
	Martmcnz Reuben	R. L. Polk Co.
	Mills Dennis S	R. L. Polk Co.
	Conrad Robt	R. L. Polk Co.
	Steinreich Simon	R. L. Polk Co.
Crownover Wayne A	R. L. Polk Co.	
1950	Dawson A L	R. L. Polk & Co.
1945	Gaynor H J Mrs	R. L. Polk Co.
	Mc Farland W J	R. L. Polk Co.

FINDINGS

412 PAGE ST

<u>Year</u>	<u>Uses</u>	<u>Source</u>
2006	GARCIA Domingo	Haines Company, Inc.
	D VELEZ Ussefte	Haines Company, Inc.
2000	MAZAHERI Reza	Haines & Company
	MORALES Facunda Angel	Haines & Company
1996	B Garza Ivana	Pacific Bell
1991	THOMAS P	PACIFIC BELL WHITE PAGES
1975	Aquilar Jesus	Pacific Telephone
1970	Aquilar Jesus	R. L. Polk & Co.
1966	SELMAN RONALD M	R. L. Polk & Co.
1960	Lopez Remigio	R. L. Polk Co.
	Santiago Francisco	R. L. Polk Co.
	a Vacant	R. L. Polk Co.
1957	NG BING W	Pacific Telephone
	ING BING W	Pacific Telephone
	CONSOLO JOHN	Pacific Telephone
1955	Bagnato Frank J	R. L. Polk Co.
	Armstrong Geo	R. L. Polk Co.
1950	Consola John	R. L. Polk & Co.
	Vatcher J W	R. L. Polk & Co.
1945	Owen O F	R. L. Polk Co.

414 PAGE ST

<u>Year</u>	<u>Uses</u>	<u>Source</u>
2006	OROUNO Guerrmo	Haines Company, Inc.
	PEREZ Domingo	Haines Company, Inc.
	SANTIAGO Benigno	Haines Company, Inc.
2000	MESQUITA Miram	Haines & Company
	STOWE Cindy	Haines & Company
1991	JIANG DU-LANG	PACIFIC BELL WHITE PAGES
	WONG RAYMOND	PACIFIC BELL WHITE PAGES
1985	NGUYEN HUNG	Pacific Bell
	PARKS WILLIAM	Pacific Bell

415 PAGE ST

<u>Year</u>	<u>Uses</u>	<u>Source</u>
2013	CALIFORNIA CONCRETE PUMPING LLC	Cole Information Services
2008	CALIFORNIA CONCRETE PUMPING LLC	Cole Information Services

FINDINGS

<u>Year</u>	<u>Uses</u>	<u>Source</u>
2006	CA CONCRETE PUMPING LLC	Haines Company, Inc. Haines Company, Inc.
	GAMBOAAno Ono	Haines Company, Inc.
	GARCIA Francisco	Haines Company, Inc.
2000	MARICH Martin	Haines & Company
1985	YATES RANDY	Pacific Bell
1975	Marich Madeline Mrs	Pacific Telephone
1970	Marich Madeline Mrs Vacant	R. L. Polk & Co. R. L. Polk & Co.
1966	MARICH MADELINE MRS REAR DECVISTO JOHN	R. L. Polk & Co. R. L. Polk & Co.
1960	Marich Madeline Mrs	R. L. Polk Co.
1957	MARICH MADELINE R	Pacific Telephone
1955	Marich Madeline Mrs	R. L. Polk Co.
1950	Marich Madeline Mrs	R. L. Polk & Co.
1945	Marich Dewey	R. L. Polk Co.

417 PAGE ST

<u>Year</u>	<u>Uses</u>	<u>Source</u>
2006	GARCIA Francisco	Haines Company, Inc.
2000	MARICH Martin A	Haines & Company
1996	Marich Martin A	Pacific Bell
1991	MARICH MARTIN A	PACIFIC BELL WHITE PAGES
1985	MARICH MARTIN A	Pacific Bell
1975	MARLCH MARTIN A Marich Martin A	Pacific Telephone Pacific Telephone
1970	Marich Martin A	R. L. Polk & Co.
1966	MARICH MARTIN A	R. L. Polk & Co.
1960	Marich Martin A	R. L. Polk Co.
1955	Marich Martin T	R. L. Polk Co.

426 PAGE ST

<u>Year</u>	<u>Uses</u>	<u>Source</u>
2006	LUERRA Richard	Haines Company, Inc.
2000	BARNETT Tamara	Haines & Company
1975	Gonzalez Oscar Jr GONZALEZ OSCAR JR	Pacific Telephone Pacific Telephone
1970	Gary Wm	R. L. Polk & Co.
1966	SPENCER MERLIN O	R. L. Polk & Co.

FINDINGS

<u>Year</u>	<u>Uses</u>	<u>Source</u>
1960	Mc Nutt Grover H	R. L. Polk Co.
1957	DOBBS G L	Pacific Telephone
1955	Amato Sebastiono	R. L. Polk Co.
1950	Boskovich Anthony	R. L. Polk & Co.
1945	Boskovich Anthony	R. L. Polk Co.

427 PAGE ST

<u>Year</u>	<u>Uses</u>	<u>Source</u>
1975	KUTCH RONALD	Pacific Telephone
	CARTER L N	Pacific Telephone
1957	BANNING J	Pacific Telephone

428 PAGE ST

<u>Year</u>	<u>Uses</u>	<u>Source</u>
2006	LUERRA Richard	Haines Company, Inc.
	MENDOZASIlviana	Haines Company, Inc.
2000	DACUNHA Manuel	Haines & Company
1985	PEREZ RODOTFO	Pacific Bell
1975	Perez Radolfo	Pacific Telephone
1970	Boskovich Mario N	R. L. Polk & Co.
1966	BOSKOVICH MARIO	R. L. Polk & Co.
1960	Boskovich Flora Mrs	R. L. Polk Co.
1957	BOSKOVICH TONY MRS	Pacific Telephone
1955	Boskovich Flora Mrs	R. L. Polk Co.

430 PAGE ST

<u>Year</u>	<u>Uses</u>	<u>Source</u>
2006	LUERRA David	Haines Company, Inc.
2000	OWCZARCZAK Jeffrey	Haines & Company
1991	HERRERA M	PACIFIC BELL WHITE PAGES
1975	Tun W	Pacific Telephone
	TUN W	Pacific Telephone
1970	Curtis Essie B Mrs	R. L. Polk & Co.
1966	CURTIS ESSIE B MRS	R. L. Polk & Co.
1960	Mauldin Orval	R. L. Polk Co.
1957	FRANCISCO JOS	Pacific Telephone
1955	Francisco Joseph	R. L. Polk Co.

FINDINGS

433 PAGE ST

<u>Year</u>	<u>Uses</u>	<u>Source</u>
1991	GRENDE ERIK	PACIFIC BELL WHITE PAGES
1975	DIXSON E L	Pacific Telephone
1957	DIXSON EL	Pacific Telephone

434 PAGE ST

<u>Year</u>	<u>Uses</u>	<u>Source</u>
2006	BARRY John	Haines Company, Inc.
	CANDELARIAEdwin	Haines Company, Inc.
	CARRILLO Socorro	Haines Company, Inc.
	ROMERO Norya	Haines Company, Inc.
2000	BELAY Esmael H	Haines & Company
	QDACUNHA Manual	Haines & Company
	SURDEL Bernice	Haines & Company
	VILLA Maria	Haines & Company
1996	C Villa Maria	Pacific Bell
1985	DU LY CHINH	Pacific Bell
	DUONG HUY	Pacific Bell
	TRIEU DEP	Pacific Bell
1975	Page Apartments	Pacific Telephone
	A No Return	Pacific Telephone
	B Corbert C	Pacific Telephone
	Bx Romero Sara	Pacific Telephone
	CFisher J	Pacific Telephone
	CxEdwards Cathy	Pacific Telephone
	D Downing Forman M	Pacific Telephone
	DxMartinez Susan	Pacific Telephone
	DOWNING F M	Pacific Telephone
	FISHER J	Pacific Telephone
	PINA IRENE	Pacific Telephone
1970	Page Apartments	R. L. Polk & Co.
	A Diakow Bernard K	R. L. Polk & Co.
	B Cape Lucy Mrs	R. L. Polk & Co.
	Bx Lane Adeline	R. L. Polk & Co.
	C Montes Cresencio	R. L. Polk & Co.
	Cx Young Perry A	R. L. Polk & Co.
	D Downing Forman M	R. L. Polk & Co.
	Dx Kile Elroy	R. L. Polk & Co.
1966	APARTMENTS	R. L. Polk & Co.

FINDINGS

<u>Year</u>	<u>Uses</u>	<u>Source</u>
1966	A DIAKOW BERNARD K	R. L. Polk & Co.
	B POYNTER RUSSELL T	R. L. Polk & Co.
	BX VACANT	R. L. Polk & Co.
	C KLUSS FRANK	R. L. Polk & Co.
	CX MC HUGH LELAH MRS	R. L. Polk & Co.
	D DOWNING FRANCES M MRS	R. L. Polk & Co.
	DX HENSLEY D L	R. L. Polk & Co.
1960	Apartments	R. L. Polk Co.
	A Gonzales Henry B	R. L. Polk Co.
	B Talamante Agnes Mrs	R. L. Polk Co.
	C Rebok G C	R. L. Polk Co.
	D Firl Wm E	R. L. Polk Co.
	Street continued	R. L. Polk Co.
1957	STEPHENSON WM R	Pacific Telephone
1955	Apartments	R. L. Polk Co.
	A Donaire Valentine	R. L. Polk Co.
	B Campbell Gene H	R. L. Polk Co.
	C Hillis Peggy L	R. L. Polk Co.
	D lack John C	R. L. Polk Co.

436 PAGE ST

<u>Year</u>	<u>Uses</u>	<u>Source</u>
2006	DACUNHA Manuel	Haines Company, Inc.
2000	DECUNHA Manuel	Haines & Company
1985	BROWNE BARBARA	Pacific Bell
1975	Browne Barbara	Pacific Telephone
	BROWNE BARBARA	Pacific Telephone
1970	Hansen Minnie O CY	R. L. Polk & Co.
1966	HANSEN MINNIE	R. L. Polk & Co.
1960	Hansen Minnie	R. L. Polk Co.
1957	HANSEN MINNIE	Pacific Telephone
1955	Hansen Minnie	R. L. Polk Co.
1950	Hansen M K Mrs	R. L. Polk & Co.
1945	Hansen Minnie	R. L. Polk Co.

437 PAGE ST

<u>Year</u>	<u>Uses</u>	<u>Source</u>
1975	OLIVER KEN	Pacific Telephone
	SHAFFER KENNETH	Pacific Telephone

FINDINGS

444 PAGE ST

<u>Year</u>	<u>Uses</u>	<u>Source</u>
1991	WOLFE DARREN	PACIFIC BELL WHITE PAGES
	WALKER BRIAN & KATHY	PACIFIC BELL WHITE PAGES
	MALONE JERRY	PACIFIC BELL WHITE PAGES
1975	SKRABE B	Pacific Telephone

449 PAGE ST

<u>Year</u>	<u>Uses</u>	<u>Source</u>
1957	GARMAN FRANK E R	Pacific Telephone

450 PAGE ST

<u>Year</u>	<u>Uses</u>	<u>Source</u>
1991	MICHELL MARC	PACIFIC BELL WHITE PAGES
1975	ALDAMA ELI J JR	Pacific Telephone
	LANE A	Pacific Telephone

452 PAGE ST

<u>Year</u>	<u>Uses</u>	<u>Source</u>
1975	PURPURA MICHAEL	Pacific Telephone

456 PAGE ST

<u>Year</u>	<u>Uses</u>	<u>Source</u>
1991	WILDE MICHELLE	PACIFIC BELL WHITE PAGES

S WILLARD

309 S WILLARD

<u>Year</u>	<u>Uses</u>	<u>Source</u>
1986	Sunnyside Place Residential Care Home	Pacific Bell

402 1/2 S WILLARD

<u>Year</u>	<u>Uses</u>	<u>Source</u>
1985	NUSSBAUMER ROBT W	Pacific Bell

S WILLARD AVE

2 S WILLARD AVE

<u>Year</u>	<u>Uses</u>	<u>Source</u>
1980	Canes Aaron E S	Pacific Telephone

FINDINGS

8 S WILLARD AVE

<u>Year</u>	<u>Uses</u>	<u>Source</u>
2006	SALMON Ralph	Haines Company, Inc.
	MARTINEZ Lupe	Haines Company, Inc.
1980	Corteo Isaac S	Pacific Telephone

11 S WILLARD AVE

<u>Year</u>	<u>Uses</u>	<u>Source</u>
1975	DE LA TORRE JOSEPHINE	Pacific Telephone

14 S WILLARD AVE

<u>Year</u>	<u>Uses</u>	<u>Source</u>
1975	DAGAMPAT CHAS H S	Pacific Telephone

15 S WILLARD AVE

<u>Year</u>	<u>Uses</u>	<u>Source</u>
1980	Gudvangen Palmer S	Pacific Telephone
1975	OCHOA IGNACIO S	Pacific Telephone

17 S WILLARD AVE

<u>Year</u>	<u>Uses</u>	<u>Source</u>
1957	KAL MITSUE	Pacific Telephone

20 S WILLARD AVE

<u>Year</u>	<u>Uses</u>	<u>Source</u>
1975	REILLY JOHN S	Pacific Telephone

34 S WILLARD AVE

<u>Year</u>	<u>Uses</u>	<u>Source</u>
1957	ARALI S	Pacific Telephone

47 S WILLARD AVE

<u>Year</u>	<u>Uses</u>	<u>Source</u>
1980	Hubbard IF	Pacific Telephone

49 S WILLARD AVE

<u>Year</u>	<u>Uses</u>	<u>Source</u>
1957	Leahy Jos P r	R. L. Polk Co.

50 S WILLARD AVE

<u>Year</u>	<u>Uses</u>	<u>Source</u>
1980	Fewell Dan	Pacific Telephone

FINDINGS

309 S WILLARD AVE

<u>Year</u>	<u>Uses</u>	<u>Source</u>
2006	No Current Listing	Haines Company, Inc.
1991	SUNNYSIDE PLACE RESIDENTIAL CARE HOME	PACIFIC BELL WHITE PAGES
	MATTHEWS WANDA	PACIFIC BELL WHITE PAGES
1985	SUNNYSIDE PLACE RESIDENTIAL CARE HOME	Pacific Bell
	MATTHEWS WANDA	Pacific Bell
1975	MATTHEWS SUNNYSIDE PLACE HOME FOR RETARDED MALE ADULTS	Pacific Telephone
1963	BURBANK NURSING HOME	Pacific Telephone
1957	Pine Tree Nursing Home	R. L. Polk Co.
	PINE TREE NURSING HOME	Pacific Telephone
	BALLINGER CLHAS W PINE TREE NURSING HOME	Pacific Telephone

315 S WILLARD AVE

<u>Year</u>	<u>Uses</u>	<u>Source</u>
2006	o EDWARDS Guy	Haines Company, Inc.

325 S WILLARD AVE

<u>Year</u>	<u>Uses</u>	<u>Source</u>
2006	No Current Listing	Haines Company, Inc.
1986	Garcia Raul & Maria Elena	Pacific Bell
	Fortunati Lois	Pacific Bell
	Black Joseph	Pacific Bell
1985	FORTUNATI LOIS	Pacific Bell
	BLACK JOSEPH	Pacific Bell
1975	VAGGIONE MICHAEL	Pacific Telephone
	ZURICH NICK L	Pacific Telephone
	MCOONNAL KOMORA	Pacific Telephone
1963	Zurich Nick L Zurich Ins Agcy	Pacific Telephone
	Zurich Insurance Agcy	Pacific Telephone
	Green Carl	Pacific Telephone
	Bremer Rita J	Pacific Telephone
	Bremer Richard D	Pacific Telephone
1957	Zurich Nick L	R. L. Polk Co.
	ZURICH NICK L	Pacific Telephone
	VASQUEZ TITO	Pacific Telephone

FINDINGS

326 S WILLARD AVE

<u>Year</u>	<u>Uses</u>	<u>Source</u>
2008	DONS LANDSCAPING	Cole Information Services
2006	W REV	Haines Company, Inc.
	WHITNEY MICHAEL	Haines Company, Inc.
	WELLS Klmbely	Haines Company, Inc.
	HIATT Robert	Haines Company, Inc.
1986	Lopez Vencent	Pacific Bell
1985	LOPEZ VENCENT	Pacific Bell
1975	LOPEZ VENCENT	Pacific Telephone
1957	Riesen A M r	R. L. Polk Co.
	RIESEN A M R	Pacific Telephone
	ALBEE WILSON E MRS R	Pacific Telephone

329 S WILLARD AVE

<u>Year</u>	<u>Uses</u>	<u>Source</u>
2008	PALETERIA ACAPULCO	Cole Information Services
2006	REITER Leo	Haines Company, Inc.
	OJEDA Eileen	Haines Company, Inc.
1991	SMITH LYNNE	PACIFIC BELL WHITE PAGES
	Smith Lynne	PACIFIC BELL WHITE PAGES
1986	Berti Jerry	Pacific Bell
1985	STRATTON OB	Pacific Bell
	BINGHAM C	Pacific Bell
	BERTI JERRY	Pacific Bell
1980	Sinclair Rodolph	Pacific Telephone
1975	WHITEHEAD MICHAEL D	Pacific Telephone
	GRAFFLUS DAVE	Pacific Telephone
	CERVANTES LORNA	Pacific Telephone
1963	Angelo Rose M Mrs	Pacific Telephone
	Angelo Clifford T	Pacific Telephone

330 S WILLARD AVE

<u>Year</u>	<u>Uses</u>	<u>Source</u>
2006	ESTRELLA Martha	Haines Company, Inc.
	MEDINA Elena	Haines Company, Inc.
	MOJARO Rodolfo	Haines Company, Inc.
	RIVERO Mayra	Haines Company, Inc.
1991	CECH GEORGIANA	PACIFIC BELL WHITE PAGES
	Cech Georgiana	PACIFIC BELL WHITE PAGES

FINDINGS

<u>Year</u>	<u>Uses</u>	<u>Source</u>
1986	Cech Frank	Pacific Bell
	Nuristani Arif	Pacific Bell
	Ramos Juan A	Pacific Bell
1985	CECH FRANK	Pacific Bell
	CORBETT BERTHA K MRS	Pacific Bell
	GONZALES ELBERO	Pacific Bell
	NURISTANI ARIF	Pacific Bell
1980	Cech Frank	Pacific Telephone
1975	CORBETT BERTHA K MRS	Pacific Telephone
	CECH FRANK	Pacific Telephone
	BUDDRICH JOHANNA	Pacific Telephone
	HAMILTON PETER B	Pacific Telephone
	HILL MILTON L	Pacific Telephone
	LEMON CONCHA	Pacific Telephone
1963	Yorita Koji	Pacific Telephone
	Philip Carl H	Pacific Telephone
	Corbett Bertha K Mrs	Pacific Telephone
	Berti Roberta J	Pacific Telephone
	Berti Jerry R	Pacific Telephone
	Philip Virginia C	Pacific Telephone
1957	Robertson Bernice	R. L. Polk Co.
	ROBERTSON BERNTCE	Pacific Telephone
	STEWART BARBARA	Pacific Telephone

332 S WILLARD AVE

<u>Year</u>	<u>Uses</u>	<u>Source</u>
2006	a MARTINEZ Theresa	Haines Company, Inc.
1991	BACON BRIAN D	PACIFIC BELL WHITE PAGES
	Bacon Brian D	PACIFIC BELL WHITE PAGES

333 S WILLARD AVE

<u>Year</u>	<u>Uses</u>	<u>Source</u>
1957	Fatjo Lotiise T r	R. L. Polk Co.

334 S WILLARD AVE

<u>Year</u>	<u>Uses</u>	<u>Source</u>
2006	a VERA Braullo	Haines Company, Inc.
1957	ROBERTSON E M R	Pacific Telephone
	Robertson E M r	R. L. Polk Co.

FINDINGS

336 S WILLARD AVE

<u>Year</u>	<u>Uses</u>	<u>Source</u>
2006	a GALLEGOS Ralph	Haines Company, Inc.
1991	MARTINEZ JUANE	PACIFIC BELL WHITE PAGES

338 S WILLARD AVE

<u>Year</u>	<u>Uses</u>	<u>Source</u>
2006	a WELKER Irwin	Haines Company, Inc.
1975	MINYARD RANDY	Pacific Telephone
	WITHERS WD	Pacific Telephone
1957	FATJO LOUISE T R	Pacific Telephone

340 S WILLARD AVE

<u>Year</u>	<u>Uses</u>	<u>Source</u>
2006	a GARCIA Jose	Haines Company, Inc.
1986	Kennedy Marty & Marcia	Pacific Bell

342 S WILLARD AVE

<u>Year</u>	<u>Uses</u>	<u>Source</u>
2006	a LASCCURETTES William	Haines Company, Inc. Haines Company, Inc.
1991	Lascurettes John	PACIFIC BELL WHITE PAGES
	LASCURETTES JOHN	PACIFIC BELL WHITE PAGES

344 S WILLARD AVE

<u>Year</u>	<u>Uses</u>	<u>Source</u>
2006	a BUTLER Dawnella	Haines Company, Inc.
1986	Hsieh Li	Pacific Bell

345 S WILLARD AVE

<u>Year</u>	<u>Uses</u>	<u>Source</u>
2006	a VANN Eulalla	Haines Company, Inc.
1991	MANGANO CONCETTO	PACIFIC BELL WHITE PAGES
	Mangano Concetto	PACIFIC BELL WHITE PAGES
1986	Mangano Concetto	Pacific Bell
1985	MANGANO CONCETTO	Pacific Bell
1975	MANGANA CONCETTO	Pacific Telephone
1957	MANGANO CONCETTO	Pacific Telephone

FINDINGS

346 S WILLARD AVE

<u>Year</u>	<u>Uses</u>	<u>Source</u>
2006	a KELLEY David	Haines Company, Inc.

348 S WILLARD AVE

<u>Year</u>	<u>Uses</u>	<u>Source</u>
2006	a YAMAGUCHI Steven	Haines Company, Inc.

350 S WILLARD AVE

<u>Year</u>	<u>Uses</u>	<u>Source</u>
2006	a COFFMAN Yue chyn	Haines Company, Inc.
	NGUYEN Nga	Haines Company, Inc.
1991	MEDEILIN RICK	PACIFIC BELL WHITE PAGES
1986	Lo Albert	Pacific Bell

354 S WILLARD AVE

<u>Year</u>	<u>Uses</u>	<u>Source</u>
2006	LEE Sau wal	Haines Company, Inc.
1991	FAHNBULLEH STEPHEN Z	PACIFIC BELL WHITE PAGES
	GARCIA CONS UELO	PACIFIC BELL WHITE PAGES
	GARZA DOROTHY M	PACIFIC BELL WHITE PAGES
	GUTILLERREZ MIGUEL ANGEL	PACIFIC BELL WHITE PAGES
	Fahnbulleh Stephen Z	PACIFIC BELL WHITE PAGES
	Garza Dorothy M	PACIFIC BELL WHITE PAGES
	Gutierrez Miguel Angel	PACIFIC BELL WHITE PAGES
1986	Costello Glenn	Pacific Bell
1985	COSTELTO GLENN	Pacific Bell
	FOX BRYAN J	Pacific Bell
	KEELING KEVIN	Pacific Bell
	MERRILL A	Pacific Bell
	SHINN DON	Pacific Bell
1980	Baltes Todd E	Pacific Telephone
	Hals Thomas Jr	Pacific Telephone
	Rouhter Clyde A	Pacific Telephone
1975	ATKINS MARGARET M	Pacific Telephone
	BEAL RV	Pacific Telephone
	CAIN CARL	Pacific Telephone
	LOPEZ ENEDINA	Pacific Telephone
	MALARICH WAYNE	Pacific Telephone
1963	Hogan Robt C	Pacific Telephone

FINDINGS

<u>Year</u>	<u>Uses</u>	<u>Source</u>
1957	Bradford B A r	R. L. Polk Co.

355 S WILLARD AVE

<u>Year</u>	<u>Uses</u>	<u>Source</u>
2006	MENDIOLAF Jose	Haines Company, Inc.
	MARTINEZ Jose	Haines Company, Inc.
	KERR Bob	Haines Company, Inc.
	ESPINOSAGaorge	Haines Company, Inc.
1991	Baez Paul	PACIFIC BELL WHITE PAGES
	BAEZ PAUL	PACIFIC BELL WHITE PAGES
1986	Tapia Susan	Pacific Bell
1985	TAPIA SUSAN	Pacific Bell
1975	SCULLION TEDDY	Pacific Telephone
	RUFFNER SHERON	Pacific Telephone
	BEZDICKIAN YACOUB L	Pacific Telephone
1963	Cesena Dorothy	Pacific Telephone
	Cesena Albert	Pacific Telephone
	Beebe H J Mrs	Pacific Telephone
1957	Rogers Juvia	R. L. Polk Co.
	ROGERS JUVIA	Pacific Telephone

358 S WILLARD AVE

<u>Year</u>	<u>Uses</u>	<u>Source</u>
2006	No Current Listing	Haines Company, Inc.
1991	FELIX MAURICIO	PACIFIC BELL WHITE PAGES
	FELIX MAURICIO	PACIFIC BELL WHITE PAGES
	Felix Mauricio	PACIFIC BELL WHITE PAGES
	Felix Mauricio	PACIFIC BELL WHITE PAGES
1986	Flemate Steve & Katie	Pacific Bell
1985	LOGOTHETTI TOM & SALLY	Pacific Bell
1957	HEDLEY MABEL H R	Pacific Telephone
	Hedley Mabel H r	R. L. Polk Co.

361 S WILLARD AVE

<u>Year</u>	<u>Uses</u>	<u>Source</u>
2006	APARTMENTS	Haines Company, Inc.
	AVALOS Victor	Haines Company, Inc.
	BARRAGAN Juanita	Haines Company, Inc.
	MARTINEZ Jose	Haines Company, Inc.

FINDINGS

<u>Year</u>	<u>Uses</u>	<u>Source</u>
2006	PEREZ Martha	Haines Company, Inc.
	ROQUE Sofla	Haines Company, Inc.
	SICAJRO Maria	Haines Company, Inc.
1991	Colella G	PACIFIC BELL WHITE PAGES
	Gutierrez Ofelia	PACIFIC BELL WHITE PAGES
	COLELLA G	PACIFIC BELL WHITE PAGES
	GUTLERREZ OFELIA	PACIFIC BELL WHITE PAGES
	HINKLEY D M	PACIFIC BELL WHITE PAGES
	Hinkley D M	PACIFIC BELL WHITE PAGES
1986	Bixler Jean	Pacific Bell
	Butrica James R	Pacific Bell
	Contreras Ron	Pacific Bell
	Pasquale LJ	Pacific Bell
1985	BUTRICA JAMES R	Pacific Bell
	CONTRERAS RON	Pacific Bell
	PASQUALE LJ	Pacific Bell
	WADE TOD	Pacific Bell
1980	Contreras Ron	Pacific Telephone
	Hardy George A	Pacific Telephone
	Marsh Diane	Pacific Telephone
	Webb Margaret	Pacific Telephone
1975	CONTRERAS EMMY	Pacific Telephone
	DISHMAN D	Pacific Telephone
	JONES ALAN	Pacific Telephone
	JUNG SANDRA	Pacific Telephone
	NEVAREZ MARTHA	Pacific Telephone
	OWEN A M	Pacific Telephone
	SONNEBERGER ALBERTA	Pacific Telephone
1963	Castro Judy A	Pacific Telephone
	Cervantes Virginia	Pacific Telephone
	Freitas Juanita Jean	Pacific Telephone
	Ivey Mary	Pacific Telephone
	Joseph Neal A	Pacific Telephone
	Laird Alice	Pacific Telephone
	Lewis Barbara	Pacific Telephone
	Lindelof David B	Pacific Telephone
	Lindelof Margaruite A	Pacific Telephone
	Mc Gee Millie L	Pacific Telephone

FINDINGS

<u>Year</u>	<u>Uses</u>	<u>Source</u>
1963	Nix Thelma	Pacific Telephone
	Reeder Ronald L	Pacific Telephone
	Romeo Sam	Pacific Telephone
	Wachter John	Pacific Telephone
	Waterman Wm R	Pacific Telephone
1957	Conley Austin ETy	R. L. Polk Co.

362 S WILLARD AVE

<u>Year</u>	<u>Uses</u>	<u>Source</u>
2008	JOHNS HOUSECLEANING SERVICE	Cole Information Services
2006	Candelaria	Haines Company, Inc.
	GON ZAL	Haines Company, Inc.
1991	DOOLIN STEVE & SARA	PACIFIC BELL WHITE PAGES
	Doolin Steve & Sara	PACIFIC BELL WHITE PAGES
1985	MARTINEZ LUPE	Pacific Bell
	JOHNSON JACK L	Pacific Bell
1980	Martinez Lupe	Pacific Telephone
1975	MARTINEZ LUPE	Pacific Telephone
	WOODRUFF D	Pacific Telephone
	Valenti Louise	Pacific Telephone
1963	Gagliardi Lloyd J	Pacific Telephone
	VALENTI LOUISE	Pacific Telephone
1957	GILMORE JOHN J	Pacific Telephone

366 S WILLARD AVE

<u>Year</u>	<u>Uses</u>	<u>Source</u>
2006	D VASQUEZ Martela	Haines Company, Inc.
	IRONMONGER Jeffery	Haines Company, Inc.
1986	Zosel B	Pacific Bell
1985	ZOSEL B	Pacific Bell
1975	ZOSEL BARBARA	Pacific Telephone
	SEYMOUR SARA F	Pacific Telephone
1963	Wattenbarger Richard D	Pacific Telephone
	Quain Maurice	Pacific Telephone
	Wild Wanda	Pacific Telephone
	Seymour Sara F	Pacific Telephone
1957	Hoppel Chas	R. L. Polk Co.
	MIDDLETON TOM	Pacific Telephone
	HOP PEL CHAS	Pacific Telephone

FINDINGS

367 S WILLARD AVE

<u>Year</u>	<u>Uses</u>	<u>Source</u>
1975	WILIER C	Pacific Telephone

369 S WILLARD AVE

<u>Year</u>	<u>Uses</u>	<u>Source</u>
1957	Parker Ron	R. L. Polk Co.

370 S WILLARD AVE

<u>Year</u>	<u>Uses</u>	<u>Source</u>
2006	a SILVA Miguel	Haines Company, Inc.
1991	Hanson Harold B	PACIFIC BELL WHITE PAGES
	HANSON HAROLD B	PACIFIC BELL WHITE PAGES
1986	Hanson Harold B	Pacific Bell
1985	HANSON HAROLD B	Pacific Bell
1980	Hanson Harold B	Pacific Telephone
1975	HANSON HAROLD B	Pacific Telephone
	HANSON LINDA	Pacific Telephone
1963	Hanson Linda	Pacific Telephone
	Hanson Harold B	Pacific Telephone
1957	CHANDLER J S	Pacific Telephone

376 S WILLARD AVE

<u>Year</u>	<u>Uses</u>	<u>Source</u>
2006	a CASTANEDA Laura	Haines Company, Inc.
1986	Martinez Ramon	Pacific Bell
1985	MARTINEZ RAMON	Pacific Bell
1980	Bonal Efren	Pacific Telephone
1963	Castaneda Ralph	Pacific Telephone

380 S WILLARD AVE

<u>Year</u>	<u>Uses</u>	<u>Source</u>
2006	LOPEZ Andres	Haines Company, Inc.
	LOPEZJaine	Haines Company, Inc.
	PEREZ Ernesto	Haines Company, Inc.
1986	Shipman James & ikuan	Pacific Bell
1985	ASA	Pacific Bell
	CHAMBERJIAN MICHAEL G	Pacific Bell
1980	Echano Cezar	Pacific Telephone
	Serda Loretta	Pacific Telephone
1975	ALDAR MARGARET H	Pacific Telephone

FINDINGS

<u>Year</u>	<u>Uses</u>	<u>Source</u>
1975	LAMBERT MICHAEL	Pacific Telephone
1963	Cooper Jas	Pacific Telephone
	DAlessandro Joe	Pacific Telephone
	Landras Philippe	Pacific Telephone
	Mercure Eloy	Pacific Telephone
	Williams Bud	Pacific Telephone

402 S WILLARD AVE

<u>Year</u>	<u>Uses</u>	<u>Source</u>
2006	a BOGERLeo	Haines Company, Inc.
1991	NUSSBAUMER ROBT W	PACIFIC BELL WHITE PAGES

410 S WILLARD AVE

<u>Year</u>	<u>Uses</u>	<u>Source</u>
2006	Y/ PALAFOX Ledcla	Haines Company, Inc.
	LOPEZ Joaquin	Haines Company, Inc.
	a IKRAJAAi	Haines Company, Inc.
1980	Dahlhausar Daniel & Donna	Pacific Telephone
1975	ROSE M E	Pacific Telephone
1963	Rose Henry A	Pacific Telephone
	Rose Helen L	Pacific Telephone
1957	ATKINSON J W R	Pacific Telephone

414 S WILLARD AVE

<u>Year</u>	<u>Uses</u>	<u>Source</u>
1986	KIREMLIDIAN GERO	Pacific Bell
1957	HALL H G BILL	Pacific Telephone

415 S WILLARD AVE

<u>Year</u>	<u>Uses</u>	<u>Source</u>
2006	APARTMENTS	Haines Company, Inc.
	AVILA RUIZJose	Haines Company, Inc.
	MARTINEZ Herilnda	Haines Company, Inc.
	MATO Gerardo	Haines Company, Inc.
	MEDRANO Claudia	Haines Company, Inc.
	MORENO Joel	Haines Company, Inc.
	REYES Berenice	Haines Company, Inc.
	VELASQUEZ Roman	Haines Company, Inc.
1991	CRAIG ARCY	PACIFIC BELL WHITE PAGES
	Craig arcy	PACIFIC BELL WHITE PAGES

FINDINGS

<u>Year</u>	<u>Uses</u>	<u>Source</u>
1986	Gauci Edmund	Pacific Bell
	Cage M	Pacific Bell
1985	CHRITZ DALE	Pacific Bell
	GAUCI EDMUND	Pacific Bell
	ANDERSON MICKEY	Pacific Bell
1980	Villanueca Julian T	Pacific Telephone
	Truillo Carlos	Pacific Telephone
	Rodriguez James	Pacific Telephone
	Martin Dwight	Pacific Telephone
	Gauci Edmund	Pacific Telephone
1975	LECKIE STEVE	Pacific Telephone
	EDWARDS DONALD P	Pacific Telephone
	LYNCH C A	Pacific Telephone
	PARKER MICKEY	Pacific Telephone
	ARNOLDI ANTONIO	Pacific Telephone
	SATARLANO RICHARD M	Pacific Telephone
	PEEPE SAFFETT	Pacific Telephone
1963	Seylar Kenneth	Pacific Telephone
	Rumboltz Hart	Pacific Telephone
1957	Montson Peter N	R. L. Polk Co.
	MONTSON PETER N	Pacific Telephone

418 S WILLARD AVE

<u>Year</u>	<u>Uses</u>	<u>Source</u>
2008	NOR CAL CONSULTING	Cole Information Services
2006	VALENZUELA	Haines Company, Inc.
	LOPEZTeresa	Haines Company, Inc.
	Jeanette	Haines Company, Inc.
1991	KULWICKI ROBERT	PACIFIC BELL WHITE PAGES
1986	Brandt Jennifer	Pacific Bell
1980	Kleinwaks Thos R	Pacific Telephone
	Encinas Sergio	Pacific Telephone
1975	ELSON DONNA	Pacific Telephone
1963	Conway Jas	Pacific Telephone
	Zatarain Alex G	Pacific Telephone
1957	ROESKE R	Pacific Telephone
	Roeske R	R. L. Polk Co.

FINDINGS

424 S WILLARD AVE

<u>Year</u>	<u>Uses</u>	<u>Source</u>
2006	MORALES Luda	Haines Company, Inc.
1991	ORTIZ LULS	PACIFIC BELL WHITE PAGES
	Ortiz Luls	PACIFIC BELL WHITE PAGES
1986	Oschrin J	Pacific Bell
1985	LUCCHESI GARRET C	Pacific Bell
	OSCHRIN J	Pacific Bell
	VANCE PAT L	Pacific Bell
1975	DALLAS DON JR	Pacific Telephone
	OKERLUND D L	Pacific Telephone
1963	Fredrickson Larry	Pacific Telephone
	Parker Robt C	Pacific Telephone
1957	Hoxsie Jo lhn W r	R. L. Polk Co.
	BAVA ROBT H	Pacific Telephone
	GOMES MARGARET L	Pacific Telephone

425 S WILLARD AVE

<u>Year</u>	<u>Uses</u>	<u>Source</u>
2008	MRS POOL & SPA SERVICE	Cole Information Services
2006	APARTMENTS	Haines Company, Inc.
	ARELLANO David	Haines Company, Inc.
	BARRERA Monica	Haines Company, Inc.
	BRAVO Cesar	Haines Company, Inc.
	CRUZAnastacio	Haines Company, Inc.
	GARCIAAndres	Haines Company, Inc.
	PERALTA Irma	Haines Company, Inc.
	VALDERRAMA Mario	Haines Company, Inc.
1991	SUMOVIC ZO A	PACIFIC BELL WHITE PAGES
1986	Both Ken	Pacific Bell
	Hester Richard G	Pacific Bell
	Estrada S	Pacific Bell
	Young Benjamin R	Pacific Bell
1985	COCHREN B	Pacific Bell
	HESTER RICHARD G	Pacific Bell
	LOPEZ EDWIN	Pacific Bell
	MESTEMAKER FRANKLIN W	Pacific Bell
	YOUNG BENJAMIN R	Pacific Bell
1980	Cochren Beverly	Pacific Telephone
	Fibich E A	Pacific Telephone

FINDINGS

<u>Year</u>	<u>Uses</u>	<u>Source</u>
1980	Hester Richard G	Pacific Telephone
	Savage John G	Pacific Telephone
	Smudksl Jan Allen	Pacific Telephone
	Young Benjamin R	Pacific Telephone
1975	GARCLA ROBT	Pacific Telephone
	EBRAHIMOUN DAVID	Pacific Telephone
	GOMEZ CELIA	Pacific Telephone
	HAINES E A	Pacific Telephone
	HOFFEE DONALD	Pacific Telephone
	LOPEZ MARIO	Pacific Telephone
1957	KAMNP J R MRS	Pacific Telephone

S WILLARD CT

361 S WILLARD CT

<u>Year</u>	<u>Uses</u>	<u>Source</u>
1985	BIORDAHI DENNIS	Pacific Bell

SAN CARLOS

1523 SAN CARLOS

<u>Year</u>	<u>Uses</u>	<u>Source</u>
1963	Mels Palm Bowl	Pacific Telephone

SAN CARLOS ST W

1396 SAN CARLOS ST W

<u>Year</u>	<u>Uses</u>	<u>Source</u>
1930	Williams Leonard	R. L. Polk & Co. of California
	Cullen F M	R. L. Polk & Co. of California
1925	Cullen F M	R. L. Polk Co. of California
1922	Wooldridge W W	R. L. Polk Co.

1398 SAN CARLOS ST W

<u>Year</u>	<u>Uses</u>	<u>Source</u>
2000	MCDONALDS RESTAURANT	Haines & Company
1996	MCDONALDS RESTAURANT	Pacific Bell

FINDINGS

1400 SAN CARLOS ST W

<u>Year</u>	<u>Uses</u>	<u>Source</u>
2000	DUTCH AUTO SALES	Haines & Company
1970	D & L Chevron Service	R. L. Polk & Co.
1966	YOUNGS CHEVRON SERVICE GAS STA	R. L. Polk & Co.
1960	Holman Wilbur	R. L. Polk Co.
	Standard Stas Inc	R. L. Polk Co.
1955	Standard Stas Inc	R. L. Polk Co.
1950	Stevens H L gas sta	R. L. Polk & Co.

1402 SAN CARLOS ST W

<u>Year</u>	<u>Uses</u>	<u>Source</u>
2000	NO CURRENT LISTING	Haines & Company
1996	MOTOR MART	Pacific Bell

1403 SAN CARLOS ST W

<u>Year</u>	<u>Uses</u>	<u>Source</u>
1966	VALLEY ELECTRONICS TELEV & RADIO REPRS	R. L. Polk & Co.
1960	Vacant	R. L. Polk Co.

1405 SAN CARLOS ST W

<u>Year</u>	<u>Uses</u>	<u>Source</u>
2000	FERRARO Jane	Haines & Company
1960	Carabao Inc draperies and shutters	R. L. Polk Co.

1407 SAN CARLOS ST W

<u>Year</u>	<u>Uses</u>	<u>Source</u>
2000	FERRARO Jane	Haines & Company
1955	Sav Way Plmb	R. L. Polk Co.
1950	Meisser Everett feed	R. L. Polk & Co.
1935	1407 09 Robertson G S gro	R. L. Polk & Co. of California
1930	1407 9 Robertson G A serv eta and gro	R. L. Polk & Co. of California

1409 SAN CARLOS ST W

<u>Year</u>	<u>Uses</u>	<u>Source</u>
2000	FERRARO Jane	Haines & Company
1996	ECLIPSE 60S TOS & COSTUMES	Pacific Bell
1970	Tracys Kenpo Karate	R. L. Polk & Co.
1966	TRACYS KENPO KARATE JUDO	R. L. Polk & Co.
1960	Fireside Thrift Co loans	R. L. Polk Co.

FINDINGS

<u>Year</u>	<u>Uses</u>	<u>Source</u>
1955	Blue Ribbon Products Co Inc stge	R. L. Polk Co.
1950	Vacant	R. L. Polk & Co.
1945	Robertson G A feed	R. L. Polk Co.
1940	Robertson G A gro	R. L. Polk & Co.
1935	1407 09 Robertson G S gro	R. L. Polk & Co. of California
1930	1407 9 Robertson G A serv eta and gro	R. L. Polk & Co. of California

1410 SAN CARLOS ST W

<u>Year</u>	<u>Uses</u>	<u>Source</u>
1930	Bland W E Well driller	R. L. Polk & Co. of California

1415 SAN CARLOS ST W

<u>Year</u>	<u>Uses</u>	<u>Source</u>
2000	FERRARO Jane	Haines & Company
1966	REPAIR SHOP THE LAWN MOWER REPR	R. L. Polk & Co.
1960	Business Machines	R. L. Polk Co.
1955	Tracey John J acct	R. L. Polk Co.
1950	Harvel G W restr	R. L. Polk & Co.

1417 SAN CARLOS ST W

<u>Year</u>	<u>Uses</u>	<u>Source</u>
1955	Vacant	R. L. Polk Co.
1950	Beach Ruth E beauty shop	R. L. Polk & Co.
1945	Sullivan Violet beauty shop	R. L. Polk Co.
1940	Fanara Frances beauty shop	R. L. Polk & Co.
1935	Vacant	R. L. Polk & Co. of California
1930	Rylander & Rylander used autos	R. L. Polk & Co. of California

1419 SAN CARLOS ST W

<u>Year</u>	<u>Uses</u>	<u>Source</u>
1966	RODS BARBER SHOP	R. L. Polk & Co.
1960	Macs Barber Shop	R. L. Polk Co.
1955	Mack Barber Shop	R. L. Polk Co.
1950	Mc Clintock W A barber	R. L. Polk & Co.
1945	Mc Clintock W A barber	R. L. Polk Co.
1940	Mc Clintock W A barber	R. L. Polk & Co.

FINDINGS

1420 SAN CARLOS ST W

<u>Year</u>	<u>Uses</u>	<u>Source</u>
1960	Van Vleck Realty	R. L. Polk Co.
1955	Van Vleck Realty	R. L. Polk Co.

1421 SAN CARLOS ST W

<u>Year</u>	<u>Uses</u>	<u>Source</u>
2000	FERRARO Jane	Haines & Company
1966	MC ADAMS ELEANOR MRS	R. L. Polk & Co.
1960	Mc Adams Eleanor Mrs	R. L. Polk Co.
1955	Mc Adams Lennon D	R. L. Polk Co.
1950	Mc Adams L D	R. L. Polk & Co.
1945	Du Burg L M	R. L. Polk Co.
1940	Vacant	R. L. Polk & Co.
1935	Vacant	R. L. Polk & Co. of California
1930	Drake P E	R. L. Polk & Co. of California

1423 SAN CARLOS ST W

<u>Year</u>	<u>Uses</u>	<u>Source</u>
2000	NO CURRENT LISTING	Haines & Company
1975	West Coast Audio Sales radio telev	Pacific Telephone Pacific Telephone
1970	West Coast Audio Sales radio & telev	R. L. Polk & Co.
1966	WEST COAST AUDIO SALES RADIO & TELEV	R. L. Polk & Co.
1960	Radell Waiter Co br duplicating machs	R. L. Polk Co.
1955	Martins Uphol Shop	R. L. Polk Co.
1950	Mc Laughlin John confy	R. L. Polk & Co.
1940	1/2 Earle E W ornamental iron wkr Hild R L real est Hodges Z real est	R. L. Polk & Co. R. L. Polk & Co. R. L. Polk & Co.
1935	Vacant	R. L. Polk & Co. of California
1930	Drake P E garage	R. L. Polk & Co. of California

1425 SAN CARLOS ST W

<u>Year</u>	<u>Uses</u>	<u>Source</u>
2000	TRILOGY PRCSN MOTORCYCLES DSGN	Haines & Company
1996	SAN JOSE CUSTOM	Pacific Bell
1975	United Radio & TV Supply Co electronic equip	Pacific Telephone Pacific Telephone

FINDINGS

<u>Year</u>	<u>Uses</u>	<u>Source</u>
1970	United Radio & TV Supply Co electronic equip	R. L. Polk & Co.
1966	UNITED RADIO & TV SUPPLY CO ELECTRONIC EQUIP	R. L. Polk & Co.
1960	United Radio & TV Shop Co whol	R. L. Polk Co.
1955	Vacant	R. L. Polk Co.
1950	Made Rite Mfg Co uphol	R. L. Polk & Co.
1945	Du Burg L M 2d hd turn	R. L. Polk Co.
1940	Vacant	R. L. Polk & Co.
1935	Vacant	R. L. Polk & Co. of California
1930	Linn H W gro	R. L. Polk & Co. of California
1925	Bliss Sidney	R. L. Polk Co. of California
1922	Bliss Sidney	R. L. Polk Co.

1427 SAN CARLOS ST W

<u>Year</u>	<u>Uses</u>	<u>Source</u>
1960	Vacant	R. L. Polk Co.
1955	Vacant	R. L. Polk Co.
1950	Mc Adams J W	R. L. Polk & Co.
1945	Mitchell Lloyd	R. L. Polk Co.
1940	Vacant	R. L. Polk & Co.
1935	Earle Ernest	R. L. Polk & Co. of California
1930	Kay Jesse	R. L. Polk & Co. of California

1430 SAN CARLOS ST W

<u>Year</u>	<u>Uses</u>	<u>Source</u>
2000	REED Eleanore	Haines & Company
1975	Vacant	Pacific Telephone
1970	Roy James C	R. L. Polk & Co.
1966	ROY JAMES C	R. L. Polk & Co.
1960	Roy Jas C	R. L. Polk Co.
1955	Roy Jas C	R. L. Polk Co.
1950	Roy J C	R. L. Polk & Co.
1945	Roy J C	R. L. Polk Co.

1433 SAN CARLOS ST W

<u>Year</u>	<u>Uses</u>	<u>Source</u>
1960	Blackmar Emma C Mrs	R. L. Polk Co.
1955	Blackmar Emma C Mrs	R. L. Polk Co.
1950	Blackmar E C Mrs	R. L. Polk & Co.

FINDINGS

<u>Year</u>	<u>Uses</u>	<u>Source</u>
1945	Blackmar J D	R. L. Polk Co.
1940	Blackman Emma Mrs	R. L. Polk & Co.
1935	Blackmar H J o	R. L. Polk & Co. of California
1930	Blackmar H J o	R. L. Polk & Co. of California

1437 SAN CARLOS ST W

<u>Year</u>	<u>Uses</u>	<u>Source</u>
2000	NO CURRENT LISTING	Haines & Company
1970	Auto Radio Service repr	R. L. Polk & Co.
1960	Gesell Lester E ins	R. L. Polk Co.
	Green Lyle C ins	R. L. Polk Co.
1955	Star Hdw	R. L. Polk Co.
1935	Gippetti Jos	R. L. Polk & Co. of California
1930	Cheek F W o	R. L. Polk & Co. of California

1439 SAN CARLOS ST W

<u>Year</u>	<u>Uses</u>	<u>Source</u>
2000	NO CURRENT LISTING	Haines & Company
1975	Rons Honda Salvage	Pacific Telephone
1970	Lady Niblack Slenderizing Salon	R. L. Polk & Co.
	European Wig Salon sls	R. L. Polk & Co.
1966	EUROPEON WIG SALON WIGS SLS	R. L. Polk & Co.
	LADY NIBLACK SLENDERIZING SALON SPOT REDUCING	R. L. Polk & Co.
1960	Vacant	R. L. Polk Co.
1955	No return	R. L. Polk Co.

1440 SAN CARLOS ST W

<u>Year</u>	<u>Uses</u>	<u>Source</u>
2000	CA MOTOR CAR CO	Haines & Company
1996	CALIFORNIA MOTOR CAR O CO:	Pacific Bell
1975	Workingmans Auto Sales auto dlrs	Pacific Telephone
1970	Klepinger Motors Inc used cars	R. L. Polk & Co.
1966	CARAVAN MOTORS INC USED AUTO SLS	R. L. Polk & Co.
1960	Normandins used cars	R. L. Polk Co.
1955	Normandins Used Cars	R. L. Polk Co.

1441 SAN CARLOS ST W

<u>Year</u>	<u>Uses</u>	<u>Source</u>
2000	NO CURRENT LISTING	Haines & Company

FINDINGS

<u>Year</u>	<u>Uses</u>	<u>Source</u>
1975	Gonzales Agustin	Pacific Telephone
1970	Kanlaity Norman	R. L. Polk & Co.
	Lopez Joseph	R. L. Polk & Co.
1966	NOREMO LORRAINE	R. L. Polk & Co.
	KANLAITY NORMAN	R. L. Polk & Co.
	WAUKAZOO MURIEL F MRS	R. L. Polk & Co.
1960	Salas Alonzo J	R. L. Polk Co.
1955	Cortez Ruben T	R. L. Polk Co.
	Gipetti Jos	R. L. Polk Co.
1950	Gipetti Jos	R. L. Polk & Co.
1945	Gipetti Jos	R. L. Polk Co.
1940	Gipetti Jos	R. L. Polk & Co.

1445 SAN CARLOS ST W

<u>Year</u>	<u>Uses</u>	<u>Source</u>
2000	CASA DE MINI STORGE	Haines & Company
	CALLANDER Leif	Haines & Company
	CALLANDER Harriet	Haines & Company
1996	C 59 DONS WELDING SUPPLY	Pacific Bell
	ROCCI BENGIVENO	Pacific Bell
	CASA DE MIN 1978 STORAGE	Pacific Bell
1955	Vacant	R. L. Polk Co.
1950	Stevenson J E	R. L. Polk & Co.
1945	Baumgardner V L	R. L. Polk Co.
1940	Mc Graw G S	R. L. Polk & Co.
1935	Pizzo J C o	R. L. Polk & Co. of California
1930	Pizzo Jos o	R. L. Polk & Co. of California

1447 SAN CARLOS ST W

<u>Year</u>	<u>Uses</u>	<u>Source</u>
1960	Vacant	R. L. Polk Co.
	No Return	R. L. Polk Co.
1955	Jacks Meat Mkt	R. L. Polk Co.
	Glen Echo Mkt gro	R. L. Polk Co.
1950	Rizzolo Matteo gro	R. L. Polk & Co.
1945	Rizzolo M A gro	R. L. Polk Co.
1940	Rizzolo M A gro	R. L. Polk & Co.

FINDINGS

1451 SAN CARLOS ST W

<u>Year</u>	<u>Uses</u>	<u>Source</u>
1960	Welker Co Inc draperies	R. L. Polk Co.
1955	Welker Bros draperies	R. L. Polk Co.
1950	1451 53 Mc Mahon R J furn	R. L. Polk & Co.
1945	Provenzano Joe photog	R. L. Polk Co.
1940	Hall M J	R. L. Polk & Co.
	Hall Myrtle Mrs photo fnshr	R. L. Polk & Co.
1935	Fatjo L G	R. L. Polk & Co. of California
	Miller & Fatjo florists	R. L. Polk & Co. of California
1930	Di Denti Guido o	R. L. Polk & Co. of California

1453 SAN CARLOS ST W

<u>Year</u>	<u>Uses</u>	<u>Source</u>
1950	1451 53 Mc Mahon R J furn	R. L. Polk & Co.
1945	Cots F M	R. L. Polk Co.

1455 SAN CARLOS ST W

<u>Year</u>	<u>Uses</u>	<u>Source</u>
1960	Gateway To Health gymnasium	R. L. Polk Co.
1955	Gateway To Health physical culture	R. L. Polk Co.
1950	Eatons Physical Culture Gym	R. L. Polk & Co.
1945	Hodges Z H real est	R. L. Polk Co.

1456 SAN CARLOS ST W

<u>Year</u>	<u>Uses</u>	<u>Source</u>
2000	MONTELLO John	Haines & Company
	PARTY TIME	Haines & Company
1996	A PARTY TIME	Pacific Bell
1975	Tape Joint	Pacific Telephone
1970	Neils Auto Sales	R. L. Polk & Co.
1966	MARIAS CERAMIC & PORCELAIN SHOP MFG SLS	R. L. Polk & Co.
1960	Humphreys Rocks Galore lapidary	R. L. Polk Co.
	Humphrey Eug L	R. L. Polk Co.
1955	Sundberg Gordon P	R. L. Polk Co.
1950	Henderson G S	R. L. Polk & Co.
1945	Bonny L W	R. L. Polk Co.
1940	Francesconi Jos	R. L. Polk & Co.

FINDINGS

1457 SAN CARLOS ST W

<u>Year</u>	<u>Uses</u>	<u>Source</u>
2000	J & J SPORTING GOODS	Haines & Company
	LANZAVECCHIA John	Haines & Company
	LEONE Anthony D	Haines & Company
	RODRIGUEZ Irene	Haines & Company
1996	J & J SPORTING GOQODS	Pacific Bell
	A Larizavecchia John	Pacific Bell
1975	D Hillbrink Herbert E	Pacific Telephone
	C Longson Julia Mrs	Pacific Telephone
	B Day Ellen Mrs	Pacific Telephone
	ALanzevecchia M	Pacific Telephone
	Gagliardi Bros Ins genl ins	Pacific Telephone
	E Van Fossen David	Pacific Telephone
1970	Van Fossen David	R. L. Polk & Co.
	Sanford Anita	R. L. Polk & Co.
	Longson Julia Mrs	R. L. Polk & Co.
	Gagliardi Bros genl ins property mgmt	R. L. Polk & Co.
	Apartments	R. L. Polk & Co.
	Johnson Glen	R. L. Polk & Co.
1966	Day Ellen Mrs	R. L. Polk & Co.
	GAGLIARDI BROS GENL INS PROPERTY MGMT	R. L. Polk & Co.
	A MILLER MAXINE	R. L. Polk & Co.
	C JASKI THOS	R. L. Polk & Co.
	D ALERT ANSWERING SERVICE	R. L. Polk & Co.
	MC ILVIRIDE HAZEL M MRS	R. L. Polk & Co.
	E HUMBURG DOROTHY F MRS	R. L. Polk & Co.
1960	H DAY ELLEN	R. L. Polk & Co.
	Village Pantry Bakery	R. L. Polk Co.
	a No return	R. L. Polk Co.
	b Silviera Cecelia	R. L. Polk Co.
	c Mitchell Robt A	R. L. Polk Co.
	d De Filippo Robt	R. L. Polk Co.
1955	e Humburg Dorothy F Mrs	R. L. Polk Co.
	Village Pantry Bakery	R. L. Polk Co.
	a Wortman Paul	R. L. Polk Co.
	b Skoglund Donald E	R. L. Polk Co.
	c Beeson Herbert S	R. L. Polk Co.
	d Lanone Homer C	R. L. Polk Co.

FINDINGS

<u>Year</u>	<u>Uses</u>	<u>Source</u>
1955	e Fancey Leo S	R. L. Polk Co.
1950	Posselli Anthony	R. L. Polk & Co.
1945	Tope C E	R. L. Polk Co.
1940	Portera Frank nursery	R. L. Polk & Co.
1930	Portera Frank o	R. L. Polk & Co. of California

1459 SAN CARLOS ST W

<u>Year</u>	<u>Uses</u>	<u>Source</u>
2000	LEE Jack M	Haines & Company
	BORER C E	Haines & Company
	FITZPATRICKH J	Haines & Company
1996	1 Fit Zpatrick H J	Pacific Bell
	Contd	Pacific Bell
	5 Lee Jack M	Pacific Bell
1975	10 Tingley Nan Gee	Pacific Bell
	Village Apartments	Pacific Telephone
	Shively Gerald D	Pacific Telephone
	Wargo Vivian Mrs	Pacific Telephone
	Cabral Maude L Mrs	Pacific Telephone
	Cass Kath L Mrs	Pacific Telephone
	Nott Hilda C Mrs	Pacific Telephone
	Wolfe Louise Mrs	Pacific Telephone
	Recanati Gene C	Pacific Telephone
	Parento J	Pacific Telephone
	Hanker E	Pacific Telephone
	Kolar Lillie M	Pacific Telephone
	Bartepu D	Pacific Telephone
	Berryessa R	Pacific Telephone
	Sherman T	Pacific Telephone
	Aiken Gladys Mrs	Pacific Telephone
	Giger Muriel A Mrs	Pacific Telephone
Matt T	Pacific Telephone	
	STREET CONTINUED	Pacific Telephone
1970	Village Apartments	R. L. Polk & Co.
	Lococo Rosalie	R. L. Polk & Co.
	Wargo Vivian	R. L. Polk & Co.
	Cabral Maude L Mrs	R. L. Polk & Co.
	Cass Katch L Mrs	R. L. Polk & Co.
	Nott Hilda C Mrs	R. L. Polk & Co.

FINDINGS

<u>Year</u>	<u>Uses</u>	<u>Source</u>
1970	Wolfe Louis Mrs	R. L. Polk & Co.
	Racanati Gene C	R. L. Polk & Co.
	Herman Veda	R. L. Polk & Co.
	Linane Frank	R. L. Polk & Co.
	Kolar Lillian M	R. L. Polk & Co.
	Steele Joseph	R. L. Polk & Co.
	Pleniacc Thos	R. L. Polk & Co.
	Matt Tillie	R. L. Polk & Co.
	Aiken Gladys Mrs	R. L. Polk & Co.
	Giger Muriel A Mrs	R. L. Polk & Co.
	Gallego Alf	R. L. Polk & Co.
1966	VILLAGE APARTMENTS	R. L. Polk & Co.
	CARTER MARIE	R. L. Polk & Co.
	WARGO VIVIAN	R. L. Polk & Co.
	GRAHAM VERA	R. L. Polk & Co.
	VACANT	R. L. Polk & Co.
	NOTT HILDA C MRS	R. L. Polk & Co.
	WOLFE LOUISE MRS	R. L. Polk & Co.
	RECANATI GENE	R. L. Polk & Co.
	WALKER IRENE MRS	R. L. Polk & Co.
	WHITE DAVID L	R. L. Polk & Co.
	CARLTON WM	R. L. Polk & Co.
	ROBINETTE PHIL	R. L. Polk & Co.
	STEELE JOSEPH	R. L. Polk & Co.
	MATHEWS RICHD J	R. L. Polk & Co.
	NO RETURN	R. L. Polk & Co.
	BETHEL HAROLD	R. L. Polk & Co.
	GIGER MURIEL A MRS	R. L. Polk & Co.
	SAGUID ABRAM V	R. L. Polk & Co.
	1960	Calieri Jos
Poppleton John		R. L. Polk Co.
Gerbstadt Fredk H		R. L. Polk Co.
Bullard Dennis D		R. L. Polk Co.
Coil Kenneth		R. L. Polk Co.
Street continued		R. L. Polk Co.
Village Apartments		R. L. Polk Co.
Village Pantry Liquors		R. L. Polk Co.
Santora Sue		R. L. Polk Co.

FINDINGS

<u>Year</u>	<u>Uses</u>	<u>Source</u>
1960	Mc Grath Ann Mrs	R. L. Polk Co.
	Martin Le Dale S	R. L. Polk Co.
	Deaver Dale	R. L. Polk Co.
	Humes Ted	R. L. Polk Co.
	Johnston John	R. L. Polk Co.
	St Amont Ernest	R. L. Polk Co.
	May Anna Mrs	R. L. Polk Co.
	Vacant	R. L. Polk Co.
1955	Village Pantry Liquors	R. L. Polk Co.
	Santoro Sue	R. L. Polk Co.
	Lucchesi Chas	R. L. Polk Co.
	Pallas Andrew	R. L. Polk Co.
	Call Jos P	R. L. Polk Co.
	Burke Jas E	R. L. Polk Co.
	Vacant	R. L. Polk Co.
	Cudia Frank jr	R. L. Polk Co.
	Gutto Lawrence A	R. L. Polk Co.
	Jarone Reginald	R. L. Polk Co.
	Davis Wm G	R. L. Polk Co.
	Calieri Jos	R. L. Polk Co.
	Toroni Anita M	R. L. Polk Co.
	Irace Fred	R. L. Polk Co.
Haight H C	R. L. Polk Co.	
1950	Croonquist Stanley	R. L. Polk Co.
	de Lisle Ronald N	R. L. Polk Co.
1950	Santoro Sue	R. L. Polk & Co.

1460 SAN CARLOS ST W

<u>Year</u>	<u>Uses</u>	<u>Source</u>
2000	MONTELLO John	Haines & Company
1975	Moreno Benita Mrs	Pacific Telephone
1970	Fernandes Gerald L	R. L. Polk & Co.
1966	VACANT	R. L. Polk & Co.
1960	Shippee Jasper	R. L. Polk Co.
	Shippee Lamp Shop mfrs	R. L. Polk Co.
1955	Burdick Realty	R. L. Polk Co.
1950	Henderson G S	R. L. Polk & Co.
1945	Vacant	R. L. Polk Co.
1940	Sundberg R W	R. L. Polk & Co.

FINDINGS

1461 SAN CARLOS ST W

<u>Year</u>	<u>Uses</u>	<u>Source</u>
2000	1/2 CHICCA Dan	Haines & Company
1996	1/2 M Chicca Dan	Pacific Bell
1975	Vacant	Pacific Telephone
	/2 Free Clarabell P Mrs	Pacific Telephone
1970	Aponti Augie	R. L. Polk & Co.
	Hamilton Minnie	R. L. Polk & Co.
1966	1/2 OLSON GRACE MRS	R. L. Polk & Co.
	RYAN ED	R. L. Polk & Co.
1960	No return	R. L. Polk Co.
	1/2 Whitlock Gerald	R. L. Polk Co.
1955	Vacant	R. L. Polk Co.
	1/2 Prunier Norman	R. L. Polk Co.
1950	Vacant	R. L. Polk & Co.

1463 SAN CARLOS ST W

<u>Year</u>	<u>Uses</u>	<u>Source</u>
2000	LOPEZ Dolores	Haines & Company
1975	Newton Ray	Pacific Telephone
1970	Jarone Philip	R. L. Polk & Co.
1966	JARONE PHILIP	R. L. Polk & Co.
1960	Jarone Philip	R. L. Polk Co.
1955	Jarome Phil	R. L. Polk Co.

1464 SAN CARLOS ST W

<u>Year</u>	<u>Uses</u>	<u>Source</u>
2000	NEWSKOOL TATTOO STUDIOS	Haines & Company
	MONTELLO John	Haines & Company
1996	NEWSKOOL TATTOO STUDIOS	Pacific Bell
1975	Time Realty real eat	Pacific Telephone
1970	Time Realty & Investment Co real est	R. L. Polk & Co.
1966	TRIANGLE REALTY	R. L. Polk & Co.
1960	Bruno Mack	R. L. Polk Co.
1955	Bruno Mack	R. L. Polk Co.
1950	Bruno Mack	R. L. Polk & Co.
1945	Bruno Mack	R. L. Polk Co.
1940	Vacant	R. L. Polk & Co.

FINDINGS

1465 SAN CARLOS ST W

<u>Year</u>	<u>Uses</u>	<u>Source</u>
2000	MULLER Thomas	Haines & Company
	LOUS VILLAGE	Haines & Company
1996	LOUS VILLAGE	Pacific Bell
1975	Lous Village restr	Pacific Telephone
1970	Lous Village restr	R. L. Polk & Co.
1966	LOUS VILLAGE RESTR	R. L. Polk & Co.
1960	Lous Village restr	R. L. Polk Co.
1955	Lous Village restr	R. L. Polk Co.
1950	Lous Village restr	R. L. Polk & Co.
1945	Beasley A J restr	R. L. Polk Co.
1940	Breshears Clara Mrs gro	R. L. Polk & Co.
	Campbell E D	R. L. Polk & Co.
	Davis C F	R. L. Polk & Co.
	Martin Dewey	R. L. Polk & Co.
	Mc Gill L G	R. L. Polk & Co.
	Means Harold	R. L. Polk & Co.
	Slabough Edw	R. L. Polk & Co.
	Smith Harry	R. L. Polk & Co.
	Smith Roy	R. L. Polk & Co.
	Turner John	R. L. Polk & Co.
1935	Breshears E O gro o	R. L. Polk & Co. of California
1930	May Park Auto Camp	R. L. Polk & Co. of California
	Drum Jan gro and gas sta	R. L. Polk & Co. of California

1466 SAN CARLOS ST W

<u>Year</u>	<u>Uses</u>	<u>Source</u>
2000	MONTELLO John	Haines & Company

1468 SAN CARLOS ST W

<u>Year</u>	<u>Uses</u>	<u>Source</u>
2000	TORRES Mildred	Haines & Company
1975	Discount Fashion	Pacific Telephone
1970	Vacant	R. L. Polk & Co.
1960	Vacant	R. L. Polk Co.
1955	Mc Callum Jas	R. L. Polk Co.
1950	Mc Callum Jas	R. L. Polk & Co.
1945	Mc Callum Jas	R. L. Polk Co.
1940	Mc Callum Jas	R. L. Polk & Co.

FINDINGS

1470 SAN CARLOS ST W

<u>Year</u>	<u>Uses</u>	<u>Source</u>
2000	CHAUS AUTOMOTIVE	Haines & Company
	GOLDBERG Edna	Haines & Company
	ROBLES AUTO DETAIL	Haines & Company
	AUTO DETAIL ROBLES	Haines & Company
1996	AUTO DETAIL BY ROBLES	Pacific Bell
	VIET LONG II AUTOMOTIVE	Pacific Bell
1975	Perfection Transmission auto repr	Pacific Telephone
1966	B & P FOREIGN CARS REPAIR SERV	R. L. Polk & Co.
1960	A 1 Body & Paint Shop reprs	R. L. Polk Co.
1955	Shofners Brake Shop	R. L. Polk Co.
	Wergin Bros Body & Fender Works	R. L. Polk Co.
1950	Vitale Geo auto body repr	R. L. Polk & Co.
	Crews D C auto repr	R. L. Polk & Co.
1945	Van Ness R R well driller	R. L. Polk Co.

1473 SAN CARLOS ST W

<u>Year</u>	<u>Uses</u>	<u>Source</u>
1960	Vacant	R. L. Polk Co.
1955	Santoro Louis S	R. L. Polk Co.
1950	Santoro L S	R. L. Polk & Co.
	Polizzi P H	R. L. Polk & Co.
1945	Regier A J J	R. L. Polk Co.
1940	Buffington L R	R. L. Polk & Co.
1935	Buffington L R o	R. L. Polk & Co. of California
1930	Porter W J roofing contr	R. L. Polk & Co. of California
	Porter S L Mrs o	R. L. Polk & Co. of California

1478 SAN CARLOS ST W

<u>Year</u>	<u>Uses</u>	<u>Source</u>
1966	MARINOS IMPORTED MOTOR REPAIR AUTO REPR	R. L. Polk & Co.

1480 SAN CARLOS ST W

<u>Year</u>	<u>Uses</u>	<u>Source</u>
2000	OLDE TOWNE AUTO SLS	Haines & Company
	RENT A WRECK	Haines & Company
	RENT A WRECK	Haines & Company
	RENTAWRECK	Haines & Company
1996	OLDE TOWNE AUTO SALES	Pacific Bell

FINDINGS

<u>Year</u>	<u>Uses</u>	<u>Source</u>
1975	Matts Auto Sales used cars	Pacific Telephone
1970	Countryman Bill Motors	R. L. Polk & Co.
1966	COUNTRYMAN BILL MOTORS	R. L. Polk & Co.
1960	Ferguson & Wiens used cars	R. L. Polk Co.
1955	Ferguson & Wiems used cars	R. L. Polk Co.
1950	Coombs R W used cars	R. L. Polk & Co.
1945	Combs R W used cars	R. L. Polk Co.

1481 SAN CARLOS ST W

<u>Year</u>	<u>Uses</u>	<u>Source</u>
1960	Buffington Lloyd R	R. L. Polk Co.
1955	Buffington Lloyd R	R. L. Polk Co.
1950	Buffington L R	R. L. Polk & Co.
1945	Buffington L R	R. L. Polk Co.
1940	Allen J T	R. L. Polk & Co.
1935	Henris Herman o	R. L. Polk & Co. of California
1930	Henris Herman	R. L. Polk & Co. of California

1493 SAN CARLOS ST W

<u>Year</u>	<u>Uses</u>	<u>Source</u>
2000	MIEULI Pauline	Haines & Company
1996	EASY RENT A CAR	Pacific Bell
	G 1 AUTO REPAIR	Pacific Bell
1975	Clarke J	Pacific Telephone
	/ Vacant	Pacific Telephone
1970	Vacant	R. L. Polk & Co.
	B & K Motorcycle sls & serv	R. L. Polk & Co.
1966	MANSON JEROLD C	R. L. Polk & Co.
	1/2 FRAME SHOP THE	R. L. Polk & Co.
1960	Bebic Anton	R. L. Polk Co.
1955	Bebic Anton	R. L. Polk Co.
1950	Bebic Antone	R. L. Polk & Co.
	Bonicich F J	R. L. Polk & Co.
1945	Belic Antone	R. L. Polk Co.
1940	Bebic Anton	R. L. Polk & Co.
1935	Dinochi Andw	R. L. Polk & Co. of California
1930	Freeman J E	R. L. Polk & Co. of California
	Freeman L E	R. L. Polk & Co. of California

FINDINGS

1498 SAN CARLOS ST W

<u>Year</u>	<u>Uses</u>	<u>Source</u>
1945	Van Ness R R	R. L. Polk Co.
1940	Van Ness R R	R. L. Polk & Co.

1499 SAN CARLOS ST W

<u>Year</u>	<u>Uses</u>	<u>Source</u>
2000	DELMUTOLO & RUIZ	Haines & Company
	BIAGINI Victor	Haines & Company
1996	DEL MUTOLO & RUIZ	Pacific Bell
1975	Del Mutolo & Ruiz Investors real est	Pacific Telephone
	Del Mutolo Ruiz Real Estate	Pacific Telephone
	Insurance	Pacific Telephone
1970	Del Mutolo Ruiz Real Estate & Insurance	R. L. Polk & Co.
	Del Mutolo & Ruiz Investors real est inv	R. L. Polk & Co.
1966	DEL MUTOLO RUIZ & ORMSBY INVESTORS REAL EST INVESTORS	R. L. Polk & Co.
	DEL MUTOLO RUIZ REAL ESTATE & INSURANCE	R. L. Polk & Co.
1960	Joes TV reprs	R. L. Polk Co.
	Del Mutolo Ruiz Real Est & Ins	R. L. Polk Co.
1955	Del Mutolo & Ruiz Realty Co	R. L. Polk Co.
1950	Pizzo J C	R. L. Polk & Co.
1945	Pizzo J C	R. L. Polk Co.
1940	Pizzo J C	R. L. Polk & Co.
1935	Grayhek G E o	R. L. Polk & Co. of California
1930	Grayhek G E o	R. L. Polk & Co. of California

1500 SAN CARLOS ST W

<u>Year</u>	<u>Uses</u>	<u>Source</u>
2000	BIONDI Florine	Haines & Company
	ALPINE AUTOSALES	Haines & Company
1996	ALPINE AUTO SALES	Pacific Bell
1975	Bells Used Cars used cars	Pacific Telephone
1966	BOYD & FLOYD CARS	R. L. Polk & Co.
1955	Collegiate Mtrs used cars	R. L. Polk Co.

1501 SAN CARLOS ST W

<u>Year</u>	<u>Uses</u>	<u>Source</u>
1930	Di Fiore Dominico	R. L. Polk & Co. of California
1925	Di Fiore Domenico	R. L. Polk Co. of California

FINDINGS

<u>Year</u>	<u>Uses</u>	<u>Source</u>
1922	Di Fiore D D	R. L. Polk Co.

1510 SAN CARLOS ST W

<u>Year</u>	<u>Uses</u>	<u>Source</u>
1960	Greeninger Al Mtrs used cars	R. L. Polk Co.
1955	Zerosoft Water Softeners Co	R. L. Polk Co.
1950	Dorn & Jones real est	R. L. Polk & Co.

1518 SAN CARLOS ST W

<u>Year</u>	<u>Uses</u>	<u>Source</u>
1955	Cross J C	R. L. Polk Co.
1950	Dudley O H	R. L. Polk & Co.

1520 SAN CARLOS ST W

<u>Year</u>	<u>Uses</u>	<u>Source</u>
2000	DRAGON TATTOO	Haines & Company
	ROE Martha	Haines & Company
	YANKEE ENGINEUITY	Haines & Company
1996	YANKEE ENGINEUITY	Pacific Bell
	DRAGON TATTOO	Pacific Bell
1975	Vacant	Pacific Telephone
1970	Jer Marai Saucy Sales notions whol	R. L. Polk & Co.
1966	M & W BOWLING SUPPLY	R. L. Polk & Co.
1960	Western Bowling Sups	R. L. Polk Co.
1955	a Empire Sht Mtl & Htg	R. L. Polk Co.
1950	Marino Michil cigars	R. L. Polk & Co.
1945	Goodwin Jas	R. L. Polk Co.
	a Watson F J	R. L. Polk Co.
1940	Goodwin Jas	R. L. Polk & Co.

1522 SAN CARLOS ST W

<u>Year</u>	<u>Uses</u>	<u>Source</u>
2000	RAINBOW	Haines & Company
	RAINBOW GIFTS & BALLOONS	Haines & Company
	RAINBOW SMOKE SHOP	Haines & Company
	WIZARDS & RAINBOWS BALLOONS	Haines & Company
1996	RAINBOW GIFTS & BALLOONS	Pacific Bell
1975	accessory dealers	Pacific Telephone
	Coast Cycle Accessories motorcycle	Pacific Telephone
1970	Pacific Studio photog	R. L. Polk & Co.

FINDINGS

<u>Year</u>	<u>Uses</u>	<u>Source</u>
1966	BEAUTY BELLE COIFFURES	R. L. Polk & Co.
1960	Vacant	R. L. Polk Co.
1955	Multigraph SIs Agcy	R. L. Polk Co.
	Addressograph SIs Agcy	R. L. Polk Co.
1950	Falco Carmin auto repr	R. L. Polk & Co.
	Motor Parts Co whol	R. L. Polk & Co.

1523 SAN CARLOS ST W

<u>Year</u>	<u>Uses</u>	<u>Source</u>
2000	FIESTA CHECK CASHNG	Haines & Company
	WOLFE Elliott	Haines & Company
	R & D PROFESSIONAL BOWLING SERVS	Haines & Company
	A M F BOWLING CENTERS	Haines & Company
1996	R AND PROFESSIONAL BOWLING SERVICES	Pacific Bell
	FIESTA CHECK CASHING	Pacific Bell
	FIESTA LANES	Pacific Bell
1975	Fiesta Lanes bowling	Pacific Telephone
1970	Fiesta Lanes bowling	R. L. Polk & Co.
1966	FIESTA LANES BCWLING	R. L. Polk & Co.
1960	Mels Palm Bowl Bowling alley	R. L. Polk Co.

1524 SAN CARLOS ST W

<u>Year</u>	<u>Uses</u>	<u>Source</u>
2000	DULCERIA MI CARNAVAL PARTY SPL	Haines & Company
1996	DULCERIA MI CARNAVAL PARTY SUPPLY	Pacific Bell
1975	Ireland Direct Mail Advertising	Pacific Telephone
1970	Ireland Direct Mail Advertising	R. L. Polk & Co.
1966	IRELAND DIRECT MAIL ADVERTISING	R. L. Polk & Co.
1960	Ireland Direct Mail Adv	R. L. Polk Co.
1955	Ireland Bonnie Letter Shop	R. L. Polk Co.
1950	Van Vieck Realty	R. L. Polk & Co.

1526 SAN CARLOS ST W

<u>Year</u>	<u>Uses</u>	<u>Source</u>
2000	NO CURRENT LISTING	Haines & Company
1996	PARTICIPACIONES SOCIALES EXCLUSIVAS	Pacific Bell

FINDINGS

<u>Year</u>	<u>Uses</u>	<u>Source</u>
1996	PARTICIPACIONES SOCIALES EXCLUSIVAS	Pacific Bell
1975	Carpet & Linoleum Plaza Inc	Pacific Telephone
1970	Waynes Linoleum & Shade Co venetian blinds Indry	R. L. Polk & Co.
1966	WAYNES LINOLEUM & SHADE CO VENETIAN BLINDS LNDRY	R. L. Polk & Co.
1960	Waynes Linoleum & Shade Co	R. L. Polk Co.
1955	Waynes Linoleum & Shades	R. L. Polk Co.
1950	Smith W H linoleums	R. L. Polk & Co.

W SAN CARLOS

1400 W SAN CARLOS

<u>Year</u>	<u>Uses</u>	<u>Source</u>
1963	Standard Stations Inc Campbell N Sn Jose Los Gatos Rds	Pacific Telephone
	W Sn Carlos & Meridian Rd	Pacific Telephone
1957	Standard Stations Inc . N San Jose Los Gatos Rds	R. L. Polk Co.
	t	R. L. Polk Co.

1403 W SAN CARLOS

<u>Year</u>	<u>Uses</u>	<u>Source</u>
1963	VALLEY ELECTRONICS	Pacific Telephone
	San Filippo Richard M Valley Electronics	Pacific Telephone
1957	United Radio & T V Supply Co	R. L. Polk Co.

1409 W SAN CARLOS

<u>Year</u>	<u>Uses</u>	<u>Source</u>
1963	Loans	Pacific Telephone
	Fireside Thrift	Pacific Telephone
	Contracts	Pacific Telephone
	Fireside Thrift	Pacific Telephone
1957	Fireside Thrift :	R. L. Polk Co.
	Contracts	R. L. Polk Co.

1415 W SAN CARLOS

<u>Year</u>	<u>Uses</u>	<u>Source</u>
1957	Business Machines	R. L. Polk Co.

FINDINGS

1420 W SAN CARLOS

<u>Year</u>	<u>Uses</u>	<u>Source</u>
1963	VAN VLECK REALTY	Pacific Telephone
1957	Van Vleck Robt D Van Vleck Realty	R. L. Polk Co.

1421 W SAN CARLOS

<u>Year</u>	<u>Uses</u>	<u>Source</u>
1963	Mc Adams L D Mrs	Pacific Telephone
1957	Mc Adams L D paintng & paper hgng	R. L. Polk Co.

1423 W SAN CARLOS

<u>Year</u>	<u>Uses</u>	<u>Source</u>
1963	WEST COAST AUDIO SALES	Pacific Telephone
	Kit Co Electronics	Pacific Telephone
1957	Young & Young	R. L. Polk Co.

1425 W SAN CARLOS

<u>Year</u>	<u>Uses</u>	<u>Source</u>
1963	UNITED RADIO & T V SUPPLY CO	Pacific Telephone

1427 W SAN CARLOS

<u>Year</u>	<u>Uses</u>	<u>Source</u>
1957	Feliciano Frank L	R. L. Polk Co.

1430 W SAN CARLOS

<u>Year</u>	<u>Uses</u>	<u>Source</u>
1957	Roy J Cr	R. L. Polk Co.

1437 W SAN CARLOS

<u>Year</u>	<u>Uses</u>	<u>Source</u>
1957	Green Lyle C ins	R. L. Polk Co.

1439 W SAN CARLOS

<u>Year</u>	<u>Uses</u>	<u>Source</u>
1963	HI FI SUPPLY Jimmies Stereo Village	Pacific Telephone
	JIMMIES STEREO VILLAGE	Pacific Telephone
1957	National Theatre Broadcasting	R. L. Polk Co.

1440 W SAN CARLOS

<u>Year</u>	<u>Uses</u>	<u>Source</u>
1963	Stanley Auto Sales	Pacific Telephone
1957	Normandins Used Car Lot	R. L. Polk Co.

FINDINGS

1441 W SAN CARLOS

<u>Year</u>	<u>Uses</u>	<u>Source</u>
1957	Sinibaldi A A	R. L. Polk Co.

1447 W SAN CARLOS

<u>Year</u>	<u>Uses</u>	<u>Source</u>
1963	Grubers Carpets & Drapes	Pacific Telephone
1957	Jacks Meat Market	R. L. Polk Co.
	Glen Echo Market	R. L. Polk Co.

1451 W SAN CARLOS

<u>Year</u>	<u>Uses</u>	<u>Source</u>
1963	Montes Furniture Co	Pacific Telephone

1453 W SAN CARLOS

<u>Year</u>	<u>Uses</u>	<u>Source</u>
1963	H V Welker Co Inc	Pacific Telephone
1957	H V Welker Co Inc	R. L. Polk Co.

1455 W SAN CARLOS

<u>Year</u>	<u>Uses</u>	<u>Source</u>
1963	Van Cleef Ray Gateway to Health	Pacific Telephone
	Gateway to Health gym	Pacific Telephone
1957	Van Cleef Ray Gateway to Health	R. L. Polk Co.

1456 W SAN CARLOS

<u>Year</u>	<u>Uses</u>	<u>Source</u>
1963	La Belle Flower Shop	Pacific Telephone
	Smith Wanda K La Belle Flower Shop	Pacific Telephone
	Smith Robt A	Pacific Telephone

1457 W SAN CARLOS

<u>Year</u>	<u>Uses</u>	<u>Source</u>
1963	Wardrop Donald G	Pacific Telephone
	TV Hour Rental Service	Pacific Telephone
	Polzak Gene	Pacific Telephone
	Lynn Janitorial Service	Pacific Telephone
	Fuller Brush Co	Pacific Telephone
	Jafki Thos	Pacific Telephone
1957	Mitchell R A	R. L. Polk Co.
	Lous Village Pantry see Village Pantry Bakery	R. L. Polk Co.

FINDINGS

<u>Year</u>	<u>Uses</u>	<u>Source</u>
1957	Burns Robt E	R. L. Polk Co.

1459 W SAN CARLOS

<u>Year</u>	<u>Uses</u>	<u>Source</u>
1963	Castellano Jose	Pacific Telephone
	Harms Dallas B	Pacific Telephone
	Ochoa Anthony R	Pacific Telephone
	San Carlos Liquors	Pacific Telephone
	Shupe Jan	Pacific Telephone
	Sweet Mabel E	Pacific Telephone
	Vogel Douglas	Pacific Telephone
	Wolff Louise Mrs	Pacific Telephone
	Wright Gary L	Pacific Telephone
	Wright Theresa	Pacific Telephone
1957	Caller! Joe	R. L. Polk Co.
	Davis Wm G	R. L. Polk Co.
	Mlac Art Walter J	R. L. Polk Co.
	Santoro Sue	R. L. Polk Co.
	Schnieder Joe	R. L. Polk Co.
	Village Pantry Bakery	R. L. Polk Co.
	Yillage Pantry Liquors	R. L. Polk Co.
	Bullard Dennis D	R. L. Polk Co.
	Burke Jas E	R. L. Polk Co.

1460 W SAN CARLOS

<u>Year</u>	<u>Uses</u>	<u>Source</u>
1963	Smith Fred Photography	Pacific Telephone
	Fred Smith Photography Smith Fred Photgrphy	Pacific Telephone
1957	BURDIGK REALTY	R. L. Polk Co.
	Burdick Ray Burdick Realty	R. L. Polk Co.

1461 W SAN CARLOS

<u>Year</u>	<u>Uses</u>	<u>Source</u>
1963	Whitlach Gerald M	Pacific Telephone

1464 W SAN CARLOS

<u>Year</u>	<u>Uses</u>	<u>Source</u>
1963	Leavitt Henry	Pacific Telephone

FINDINGS

1465 W SAN CARLOS

<u>Year</u>	<u>Uses</u>	<u>Source</u>
1963	LOWS VILLAGE	Pacific Telephone
	A SANTORO Lous Village	Pacific Telephone
1957	Lous Village	R. L. Polk Co.

1468 W SAN CARLOS

<u>Year</u>	<u>Uses</u>	<u>Source</u>
1963	Gillam Henry	Pacific Telephone
	Stonehouse Richard	Pacific Telephone
	Lavender & Lace	Pacific Telephone

1470 W SAN CARLOS

<u>Year</u>	<u>Uses</u>	<u>Source</u>
1963	A 1 BODY & PAINT SHOP	Pacific Telephone
1957	Shofners Brake Service	R. L. Polk Co.
	Wergin Bros Body & Fender Works	R. L. Polk Co.

1475 W SAN CARLOS

<u>Year</u>	<u>Uses</u>	<u>Source</u>
1963	Alert Answering Service	Pacific Telephone

1480 W SAN CARLOS

<u>Year</u>	<u>Uses</u>	<u>Source</u>
1986	JEROME MOTOR SALES	Pacific Bell
1963	FERGUSON GEORGE used cars	Pacific Telephone
1957	Ferguson & Wiens used cars	R. L. Polk Co.
	Wiens John W Ferguson & Wiens	R. L. Polk Co.

1481 W SAN CARLOS

<u>Year</u>	<u>Uses</u>	<u>Source</u>
1957	Apra Celeste	R. L. Polk Co.
	Apra Frank	R. L. Polk Co.
	Buffington L R r	R. L. Polk Co.

1493 W SAN CARLOS

<u>Year</u>	<u>Uses</u>	<u>Source</u>
1957	Bebic Anton	R. L. Polk Co.

1499 W SAN CARLOS

<u>Year</u>	<u>Uses</u>	<u>Source</u>
1963	SPAULDING STUDIO OF DANCE ART	Pacific Telephone

FINDINGS

<u>Year</u>	<u>Uses</u>	<u>Source</u>
1963	RUIZ SAL A Del Mutolo & Ruiz	Pacific Telephone
	DEL MUTOLO & RUIZ rl est ins	Pacific Telephone
1957	Ruiz Sal A Del Miutolo & Ruiz	R. L. Polk Co.
	DEL MUTOLO & RUIZ rl est & ins	R. L. Polk Co.
	/ i	R. L. Polk Co.
	Del Mut 6lo R Qp Del Mutdlo & Ruiz r	R. L. Polk Co.

1510 W SAN CARLOS

<u>Year</u>	<u>Uses</u>	<u>Source</u>
1963	HOUSE OF HARDTOPS WEST	Pacific Telephone
1957	Glad Go Motors	R. L. Polk Co.

1520 W SAN CARLOS

<u>Year</u>	<u>Uses</u>	<u>Source</u>
1963	Speed Inc	Pacific Telephone
	WESTERN BOWLING SUPPLY	Pacific Telephone

1522 W SAN CARLOS

<u>Year</u>	<u>Uses</u>	<u>Source</u>
1957	Addressograph Sales Agcy	R. L. Polk Co.
	Multigraph Sales Agcy	R. L. Polk Co.

1523 W SAN CARLOS

<u>Year</u>	<u>Uses</u>	<u>Source</u>
1985	ARCSTAT SERVICE	Pacific Bell

1524 W SAN CARLOS

<u>Year</u>	<u>Uses</u>	<u>Source</u>
1963	Bill Ireland Direct Mail Advertising	Pacific Telephone
	IRELAND DIRECT MAIL ADVERTISING	Pacific Telephone
1957	Bonnie Ireland dir ml advg	R. L. Polk Co.
	Ireland Bonnie dir ml advg	R. L. Polk Co.

1526 W SAN CARLOS

<u>Year</u>	<u>Uses</u>	<u>Source</u>
1986	Malvase Michael Carpet & Linoleum Plaza Inc	Pacific Bell
1963	WAYNES LINOLEUM & SHADE CO	Pacific Telephone
1957	Smith Wayne Waynes Linolm & Shade Co	R. L. Polk Co.
	Waynes Linoteum & Shade Co	R. L. Polk Co.

FINDINGS

1520A W SAN CARLOS

<u>Year</u>	<u>Uses</u>	<u>Source</u>
1985	H D ENGINE & TRANSMISSION REBUILDING	Pacific Bell

W SAN CARLOS ST

1398 W SAN CARLOS ST

<u>Year</u>	<u>Uses</u>	<u>Source</u>
2013	MCDONALDS	Cole Information Services
2008	MCDONADS RESTAURANT	Cole Information Services
	PALUMBO ENTERPRISES	Cole Information Services
2006	Rest AURANT	Haines Company, Inc.
	MCDONALDS	Haines Company, Inc.

1400 W SAN CARLOS ST

<u>Year</u>	<u>Uses</u>	<u>Source</u>
2013	CITICARS	Cole Information Services
2008	CITICARS	Cole Information Services
	DUTCH AUTO SALES	Cole Information Services
	VAN CLEEF ENTERPRISES INC	Cole Information Services
2006	DUTCHAUTO SALES	Haines Company, Inc.
1957	SARATOGA AV & MASSOL	Pacific Telephone

1402 W SAN CARLOS ST

<u>Year</u>	<u>Uses</u>	<u>Source</u>
1991	MOTOR MART	PACIFIC BELL WHITE PAGES
	Motor mart	PACIFIC BELL WHITE PAGES
1985	MOTOR MART	Pacific Bell
1975	MOTOR MART	Pacific Telephone

1403 W SAN CARLOS ST

<u>Year</u>	<u>Uses</u>	<u>Source</u>
2008	ELIZAGA MIRIAM	Cole Information Services
	SHAMPOO DOLLS	Cole Information Services
2006	WIRELESS	Haines Company, Inc.
	NEXTEL BBL	Haines Company, Inc.
1957	UNITED RADIO & T V SUPPLY CO	Pacific Telephone

FINDINGS

1405 W SAN CARLOS ST

<u>Year</u>	<u>Uses</u>	<u>Source</u>
2013	JOINUS BEAUTY SUPPLY	Cole Information Services
2008	QUIZNOS SUBS	Cole Information Services
2006	QU 12 NOSSUBS	Haines Company, Inc.

1407 W SAN CARLOS ST

<u>Year</u>	<u>Uses</u>	<u>Source</u>
2013	VENICE NAILS SALON	Cole Information Services
2008	TRAN LAN XUAN HONG	Cole Information Services
	VENICE NAILS SALON	Cole Information Services
2006	VENICENAILS	Haines Company, Inc.
	SALON	Haines Company, Inc.

1409 W SAN CARLOS ST

<u>Year</u>	<u>Uses</u>	<u>Source</u>
2006	CAFE V	Haines Company, Inc.
	EUPHNETCYBER	Haines Company, Inc.
1957	FLITESIDE THRIFT	Pacific Telephone

1411 W SAN CARLOS ST

<u>Year</u>	<u>Uses</u>	<u>Source</u>
2013	HUMBLE BEGINNINGS TATTOO STUDIO	Cole Information Services

1415 W SAN CARLOS ST

<u>Year</u>	<u>Uses</u>	<u>Source</u>
2013	SAN JOSE CUSTOM CYCLES	Cole Information Services
2008	OLD SCHOOL CUSTOMS	Cole Information Services
1957	BUSINESS MACHINES	Pacific Telephone

1420 W SAN CARLOS ST

<u>Year</u>	<u>Uses</u>	<u>Source</u>
1957	VANVLECK REALTY	Pacific Telephone
	VAN VIECK ROBT D VAN VLECK REALTY	Pacific Telephone

1421 W SAN CARLOS ST

<u>Year</u>	<u>Uses</u>	<u>Source</u>
2008	HUMBLE BEGINNINGS TATTOO STUDIO	Cole Information Services
2006	BEGINNINGS	Haines Company, Inc.

FINDINGS

<u>Year</u>	<u>Uses</u>	<u>Source</u>
2006	TATTOO STDO	Haines Company, Inc.
	HUMBLE	Haines Company, Inc.
1957	MC ADAMS L D PALNTNG & PAPER HGNG	Pacific Telephone

1423 W SAN CARLOS ST

<u>Year</u>	<u>Uses</u>	<u>Source</u>
1991	BOW IE DOUGLAS A E A	PACIFIC BELL WHITE PAGES
1986	West Coast Audio Sales	Pacific Bell
1985	WEST COAST AUDIO SALES	Pacific Bell
1980	West Coast Audio Sales	Pacific Telephone
1975	WEST COAST AUDIO SALES	Pacific Telephone
	KIT-CO ELECTRONICS	Pacific Telephone
1957	YOUNG & YOUNG	Pacific Telephone

1425 W SAN CARLOS ST

<u>Year</u>	<u>Uses</u>	<u>Source</u>
2013	STACEY RYAN	Cole Information Services
2008	MOTO ITALIANO LLC	Cole Information Services
	SAN JOSE TRIUMPH	Cole Information Services
2006	MOTOITAUANOLLC	Haines Company, Inc.
	OLD SCHOOL	Haines Company, Inc.
	CUSTOMS	Haines Company, Inc.
1991	UN ITE D RADIO & T V S UPPLY CO	PACIFIC BELL WHITE PAGES
	UNITED RADIO & T V SUPPLY CO	PACIFIC BELL WHITE PAGES
1986	United Radio & T V Supply Co	Pacific Bell
1985	UNITED RADIO & TV SUPPLY CO	Pacific Bell
	UNITED RADIO & T V SUPPLY CO	Pacific Bell
1980	UNITED RADIO & TV SUPPLY CO	Pacific Telephone
	UNITED RADIO & TV SUPPLY CO	Pacific Telephone
1957	PERMA DRAPE DRAPERIES	Pacific Telephone

1427 W SAN CARLOS ST

<u>Year</u>	<u>Uses</u>	<u>Source</u>
1957	FELICIANO FRANK L	Pacific Telephone

1430 W SAN CARLOS ST

<u>Year</u>	<u>Uses</u>	<u>Source</u>
2008	EXECUTIVE BODY SHOP EBS	Cole Information Services
2006	EBS AUTO OUTLET	Haines Company, Inc.

FINDINGS

<u>Year</u>	<u>Uses</u>	<u>Source</u>
1975	WALKER K J	Pacific Telephone
1957	ROY J C R	Pacific Telephone

1437 W SAN CARLOS ST

<u>Year</u>	<u>Uses</u>	<u>Source</u>
1957	GESELL LESTER E RLEST & INS	Pacific Telephone
	GREEN LYLE C INS	Pacific Telephone

1439 W SAN CARLOS ST

<u>Year</u>	<u>Uses</u>	<u>Source</u>
1980	RICKS HONDA SALVAGE & REPAIRS	Pacific Telephone
1975	RON S TANK WORKS	Pacific Telephone
	RON S HONDA SALVAGE & REPAIR	Pacific Telephone
1957	NATIONAL THEATRE BROADCASTING	Pacific Telephone

1440 W SAN CARLOS ST

<u>Year</u>	<u>Uses</u>	<u>Source</u>
2006	BAYSIDE MOTORS	Haines Company, Inc.
1991	AUTO SAN JOSE USED CAR SALES	PACIFIC BELL WHITE PAGES
	Auto San Jose Used Car Sales	PACIFIC BELL WHITE PAGES
1986	Amatzu Inc	Pacific Bell
1985	AMATZU INC	Pacific Bell
1980	Malibu Motors	Pacific Telephone
1975	WORKING MAN S AUTO SALES	Pacific Telephone
1957	NORMANDIN S USED CAR LOT	Pacific Telephone

1441 W SAN CARLOS ST

<u>Year</u>	<u>Uses</u>	<u>Source</u>
1975	ASENCLO RAMIRO	Pacific Telephone
	GONZALEZ AGUSTIN	Pacific Telephone
1957	SINIBALDI AA	Pacific Telephone

1445 W SAN CARLOS ST

<u>Year</u>	<u>Uses</u>	<u>Source</u>
2013	CASA DE MINI STORAGE	Cole Information Services
	BANK BAY PROPERTIES	Cole Information Services
2008	CASA DE MINI STORAGE	Cole Information Services
2006	STORGE	Haines Company, Inc.
	CASADEMINI	Haines Company, Inc.
1991	CAS A DE MIN I S TORAGE	PACIFIC BELL WHITE PAGES

FINDINGS

<u>Year</u>	<u>Uses</u>	<u>Source</u>
1991	CASA DE MINI STORAGE	PACIFIC BELL WHITE PAGES
1986	CASA DE MINI STORAGE	Pacific Bell
	Dons Welding Supply	Pacific Bell
1985	CASA DE MINI STORAGE	Pacific Bell
	DON S WELDING SUPPLY	Pacific Bell

1447 W SAN CARLOS ST

<u>Year</u>	<u>Uses</u>	<u>Source</u>
1957	GLEN ECHO MARKET	Pacific Telephone
	JACK S MEAT MARKET	Pacific Telephone

1451 W SAN CARLOS ST

<u>Year</u>	<u>Uses</u>	<u>Source</u>
1957	WELKER BROS	Pacific Telephone

1453 W SAN CARLOS ST

<u>Year</u>	<u>Uses</u>	<u>Source</u>
1957	H V WELKER CO INC	Pacific Telephone

1455 W SAN CARLOS ST

<u>Year</u>	<u>Uses</u>	<u>Source</u>
1957	GATEWAY TO HEALTH GYM	Pacific Telephone
	VAN CLEEF RAY GATEWAY TO HEALTH	Pacific Telephone

1456 W SAN CARLOS ST

<u>Year</u>	<u>Uses</u>	<u>Source</u>
2013	PARTY TIME	Cole Information Services
2008	PARTY TIME BOOKSTORE	Cole Information Services
2006	PARTYTIME	Haines Company, Inc.
1991	Party Time	PACIFIC BELL WHITE PAGES
	PARTY TIME	PACIFIC BELL WHITE PAGES
1986	Party Time	Pacific Bell
1985	PARTY TIME	Pacific Bell
1980	Party Time	Pacific Telephone
1975	NEIL S AUTO SALES	Pacific Telephone
1957	SUNDBERG G P R	Pacific Telephone

1457 W SAN CARLOS ST

<u>Year</u>	<u>Uses</u>	<u>Source</u>
2008	MEXI AMERICA INSURANCE SERVICE	Cole Information Services

FINDINGS

<u>Year</u>	<u>Uses</u>	<u>Source</u>
2006	ANAI Gonzalae	Haines Company, Inc.
	MEXI AMERICA	Haines Company, Inc.
	INSURANCE SRVS	Haines Company, Inc.
	C WILSON Donald	Haines Company, Inc.
1991	Lanzavecchia John	PACIFIC BELL WHITE PAGES
	J & J SPORTING GOODS	PACIFIC BELL WHITE PAGES
	LANZAVECCHIA JOHN	PACIFIC BELL WHITE PAGES
1986	J & J Sporting Goods	Pacific Bell
	Lanzavecchia John	Pacific Bell
	Orozco Danny & Yolanda	Pacific Bell
1985	J & J SPORTING GOODS	Pacific Bell
	LANZAVECCHIA JOHN	Pacific Bell
	ORTEGA D	Pacific Bell
1980	San Jose Missions Baseball Club	Pacific Telephone
1975	HILLBRINK HERBERT E	Pacific Telephone
	J & J SPORTS PRODUCTIONS	Pacific Telephone
	VAN FOSSEN DAVID	Pacific Telephone
1957	MITCHELL R A	Pacific Telephone
	VILLAGE PANTRY BAKERY	Pacific Telephone
	BURNS ROBT E	Pacific Telephone

1459 W SAN CARLOS ST

<u>Year</u>	<u>Uses</u>	<u>Source</u>
2006	AVALOS MarIha	Haines Company, Inc.
	LIEDER Scotl	Haines Company, Inc.
	MATT Catharine	Haines Company, Inc.
	SCOTT Phyllis	Haines Company, Inc.
1991	Carr John Thomas	PACIFIC BELL WHITE PAGES
	Coombs Ann	PACIFIC BELL WHITE PAGES
	I Coombs Bill Kip	PACIFIC BELL WHITE PAGES
	Lee Jack M	PACIFIC BELL WHITE PAGES
	Sheikhivileh Mehdi	PACIFIC BELL WHITE PAGES
	Shively Gerald D	PACIFIC BELL WHITE PAGES
	Soori Masood	PACIFIC BELL WHITE PAGES
	CARR JOHN THOMAS	PACIFIC BELL WHITE PAGES
	LEE JACK M	PACIFIC BELL WHITE PAGES
	SHEIKHIVILEH MEHDI	PACIFIC BELL WHITE PAGES
SHIVELY GERALD D	PACIFIC BELL WHITE PAGES	
SOORI MASOOD	PACIFIC BELL WHITE PAGES	

FINDINGS

<u>Year</u>	<u>Uses</u>	<u>Source</u>	
1986	Collins Bradley	Pacific Bell	
	Distefano Leroy W Jr	Pacific Bell	
	Shively Gerald D	Pacific Bell	
	Smart Gregory P	Pacific Bell	
1985	WOOD BOB	Pacific Bell	
	DISTEFANO LEROY W JR	Pacific Bell	
	LANE M EARL	Pacific Bell	
	LEE JACK M	Pacific Bell	
	LUKACS R	Pacific Bell	
	PERRY MICHAEL	Pacific Bell	
	SHIVELY GERALD D	Pacific Bell	
1980	Duval Dennis	Pacific Telephone	
	Pennington Deborah	Pacific Telephone	
	Shively Gerald D	Pacific Telephone	
1975	AIKEN G A	Pacific Telephone	
	CABRAL MAUDE	Pacific Telephone	
	CASS K L	Pacific Telephone	
	KOLAR L M MRS	Pacific Telephone	
	NOTT R C	Pacific Telephone	
	SAVAGE D	Pacific Telephone	
	SHIVELY GERALD D	Pacific Telephone	
	WOLFF LOUISE MRS	Pacific Telephone	
	1957	DAVIS WM G	Pacific Telephone
		GEITZ FRANK E	Pacific Telephone
MAC ART WAITER J		Pacific Telephone	
SANTORO SUE		Pacific Telephone	
SCHNIEDER JOE		Pacific Telephone	
VILLAGE PANTRY LIQUORS		Pacific Telephone	
BURKE JAS E		Pacific Telephone	
BULLARD DENNIS D	Pacific Telephone		

1460 W SAN CARLOS ST

<u>Year</u>	<u>Uses</u>	<u>Source</u>
2006	a MONTELLO John	Haines Company, Inc.
1957	BURDICK RAY BURDICK REALTY	Pacific Telephone

1461 W SAN CARLOS ST

<u>Year</u>	<u>Uses</u>	<u>Source</u>
2006	No Current Listing	Haines Company, Inc.

FINDINGS

1463 W SAN CARLOS ST

<u>Year</u>	<u>Uses</u>	<u>Source</u>
2006	No Current Listing	Haines Company, Inc.

1464 W SAN CARLOS ST

<u>Year</u>	<u>Uses</u>	<u>Source</u>
2008	DJS COMPUTER SERVICES	Cole Information Services
	NEW TONING	Cole Information Services
2006	Newt ONNING	Haines Company, Inc.
1991	TIME REALTY CO	PACIFIC BELL WHITE PAGES
	Time Realty Co	PACIFIC BELL WHITE PAGES
1986	Lemke Real Estate	Pacific Bell
1985	TIME REALTY CO	Pacific Bell
	LEMKE REAL ESTATE	Pacific Bell
1980	Time Realty Co	Pacific Telephone
	Nash J David rl est	Pacific Telephone
1975	TIME REALTY CO	Pacific Telephone
	OLSON GENE & ASSOCIATES	Pacific Telephone
	LEMKE REAL ESTATE	Pacific Telephone
1957	Bruno Mack r	R. L. Polk Co.

1465 W SAN CARLOS ST

<u>Year</u>	<u>Uses</u>	<u>Source</u>
2008	MULLER INVESTMENT CORRPORATION	Cole Information Services
2006	LOUS VILLAGE	Haines Company, Inc.
1991	LOUS VILLAGE	PACIFIC BELL WHITE PAGES
	LOU S VILLAGE	PACIFIC BELL WHITE PAGES
1986	LOUS VILLAGE	Pacific Bell
1985	LOU S VILLAGE	Pacific Bell
1957	LOE S VILLAGE	Pacific Telephone

1468 W SAN CARLOS ST

<u>Year</u>	<u>Uses</u>	<u>Source</u>
2008	BAIL BOND CONNECTION	Cole Information Services
1991	Nguyen Thi Huu	PACIFIC BELL WHITE PAGES
	NGUYEN THI HUU	PACIFIC BELL WHITE PAGES
1986	Nguyen Thi Huu	Pacific Bell
	Total Look Beauty Salone	Pacific Bell
1985	NGUYEN HAO	Pacific Bell
	WEST REALTY	Pacific Bell

FINDINGS

<u>Year</u>	<u>Uses</u>	<u>Source</u>
1980	Ranch Ron W	Pacific Telephone

1470 W SAN CARLOS ST

<u>Year</u>	<u>Uses</u>	<u>Source</u>
2013	MNK SMOG TEST ONLY	Cole Information Services
	ROBLES AUTO DETAIL	Cole Information Services
	CHAUS AUTOMOTIVE	Cole Information Services
2006	DETAIL	Haines Company, Inc.
	ROBLES AUTO	Haines Company, Inc.
	AUTOMOTIVE	Haines Company, Inc.
	CHAUS	Haines Company, Inc.
	ROBLES	Haines Company, Inc.
	AUTO DETAIL	Haines Company, Inc.
1991	DEAN LEE AUTO	PACIFIC BELL WHITE PAGES
	BRIGGS CLEO DETAIL SHOP	PACIFIC BELL WHITE PAGES
	Dean Lee Auto	PACIFIC BELL WHITE PAGES
1986	Dean Lee Auto	Pacific Bell
	Briggs Cleo Detail Shop	Pacific Bell
1985	CHAU LIET	Pacific Bell
	BRIGGS CLEO DETAIL SHOP	Pacific Bell
	DEAN LEE AUTO	Pacific Bell
1975	PERFECTION TRANSMISSIONS	Pacific Telephone
1957	WERGIN BROS BODY & FENDER WORKS	Pacific Telephone
	SHOFNER S BRAKE SERVICE	Pacific Telephone

1480 W SAN CARLOS ST

<u>Year</u>	<u>Uses</u>	<u>Source</u>
2013	PUBLIC AUTO WHOLESALE	Cole Information Services
2008	ROYAL AUTO WHOLESALE	Cole Information Services
2006	ROYAL AUTO	Haines Company, Inc.
	WHOLESALE	Haines Company, Inc.
	TOP NOTCH AUTO	Haines Company, Inc.
	SALES	Haines Company, Inc.
	TOP NOTCH AUTO	Haines Company, Inc.
	SALES	Haines Company, Inc.
1991	JEROME MOTOR SALES	PACIFIC BELL WHITE PAGES
	JEROME MOTOR SALES	PACIFIC BELL WHITE PAGES
1985	JEROME MOTOR SALES	Pacific Bell

FINDINGS

<u>Year</u>	<u>Uses</u>	<u>Source</u>
1980	JEROME MOTOR SALES	Pacific Telephone
1975	MATT S AUTO SALES	Pacific Telephone
1957	FERGUSON & WIENS USED CARS	Pacific Telephone
	WIENS JOHN W FERGUSON & WIENS	Pacific Telephone

1481 W SAN CARLOS ST

<u>Year</u>	<u>Uses</u>	<u>Source</u>
1957	BUFFINGTON L R R	Pacific Telephone

1489 W SAN CARLOS ST

<u>Year</u>	<u>Uses</u>	<u>Source</u>
2013	IDEOLOGY STUDIO	Cole Information Services

1493 W SAN CARLOS ST

<u>Year</u>	<u>Uses</u>	<u>Source</u>
1986	Heaton John	Pacific Bell
	Aut A Rent Sales	Pacific Bell
1985	MOSTLY WHOLESALE	Pacific Bell
	JOHNSON J	Pacific Bell
1980	Guzman Jose	Pacific Telephone
1975	CLARKE J	Pacific Telephone
1957	BEBHIC ANION	Pacific Telephone

1499 W SAN CARLOS ST

<u>Year</u>	<u>Uses</u>	<u>Source</u>
2013	DEL MUTOLO & RUIZ	Cole Information Services
2008	SARSONS INC	Cole Information Services
2006	RLEST	Haines Company, Inc.
	DEL MUTOLO & RUIZ	Haines Company, Inc.
1991	Del Monte Eugene A	PACIFIC BELL WHITE PAGES
	Ruiz Joseph F atty	PACIFIC BELL WHITE PAGES
	i DELMUTOLO & RUIZ dest &ins	PACIFIC BELL WHITE PAGES
	RUIZ S AL A DEL MUTOLO & ROIZ	PACIFIC BELL WHITE PAGES
	RUIZ JOSEPH F ATTY	PACIFIC BELL WHITE PAGES
1986	Ruiz Joseph F atty	Pacific Bell
	DEL MUTOLO & RUIZ rl est & ins	Pacific Bell
1985	RUIZ SAL A DEL MUTOLO & RUIZ	Pacific Bell
	RUIZ JOSEPH F ATTY	Pacific Bell
	DEL MUTOLO & RUIZ RL EST & INS	Pacific Bell
1975	RUIZ SAL A DEL MUTOLO & RUIZ L	Pacific Telephone

FINDINGS

<u>Year</u>	<u>Uses</u>	<u>Source</u>
1975	KEY INSURANCE	Pacific Telephone
	DEL MUTOLO & RUIZ RL EST & INS	Pacific Telephone
1957	DEL MUTOFO R 0 DEL MUTOLO & RUIZ	Pacific Telephone
	DEL MUTOLO & RUIZ RL EST & INS	Pacific Telephone

1500 W SAN CARLOS ST

<u>Year</u>	<u>Uses</u>	<u>Source</u>
2013	M & R AUTO SALES	Cole Information Services
2008	MODERN CLASSIC	Cole Information Services
2006	MODERN CLASSIC	Haines Company, Inc.
	SAN FRAN INTL FINE	Haines Company, Inc.
1991	Alpine Auto Sales	PACIFIC BELL WHITE PAGES
	ALPINE AUTO SALES	PACIFIC BELL WHITE PAGES
1986	Alpine Auto Sales	Pacific Bell
1985	AUTO ROW SALES & LEASE	Pacific Bell
1980	Second Car City No Two	Pacific Telephone

1518 W SAN CARLOS ST

<u>Year</u>	<u>Uses</u>	<u>Source</u>
1957	YUIKI FRANK	Pacific Telephone

1520 W SAN CARLOS ST

<u>Year</u>	<u>Uses</u>	<u>Source</u>
2013	SAN JOSE RESTORATION CHURCH	Cole Information Services
	YANKEE ENGINEUITY	Cole Information Services
2008	DRAGON TATTOO	Cole Information Services
2006	DRAGON TATTOO	Haines Company, Inc.
	YANKEE	Haines Company, Inc.
	ENGINEUITY	Haines Company, Inc.
1991	Dragon Tattoo	PACIFIC BELL WHITE PAGES
	DRAGON TATTOO	PACIFIC BELL WHITE PAGES
1986	Dragon Tattoo	Pacific Bell
1985	DRAGON TATTOO	Pacific Bell

1522 W SAN CARLOS ST

<u>Year</u>	<u>Uses</u>	<u>Source</u>
2013	ANNS BEAUTY & BARBER	Cole Information Services
2008	T D INK PLUS	Cole Information Services
2006	STUDIO	Haines Company, Inc.
	HORFZON PORTRAIT	Haines Company, Inc.

FINDINGS

<u>Year</u>	<u>Uses</u>	<u>Source</u>
1991	YANKE E E N GIN E UITY	PACIFIC BELL WHITE PAGES
	YANKEE ENGINEUITY	PACIFIC BELL WHITE PAGES
	I	PACIFIC BELL WHITE PAGES
1986	Sportsters Of San Jose	Pacific Bell
1985	SPORTSTERS OF SAN JOSE	Pacific Bell
1975	COAST CYCLE ACCESSORIES	Pacific Telephone
	CUSTOM CHROME INC	Pacific Telephone
	CUSTOM CYCLE ACCESSORIES	Pacific Telephone
1957	ADDRESSOGRAPH SALES AGCY	Pacific Telephone

1523 W SAN CARLOS ST

<u>Year</u>	<u>Uses</u>	<u>Source</u>
1991	Fiesta Lanes	PACIFIC BELL WHITE PAGES
	ARC Stat Service	PACIFIC BELL WHITE PAGES
	Fiesta Check Cashing	PACIFIC BELL WHITE PAGES
	FIESTA LANES	PACIFIC BELL WHITE PAGES
	FIESTA CHECK CASHING	PACIFIC BELL WHITE PAGES
	ARC STAT SERVICE	PACIFIC BELL WHITE PAGES
1986	Fiesta Lanes	Pacific Bell
	And Chili Cafe	Pacific Bell
	ARC Stat Service	Pacific Bell
	ARC Stat Service	Pacific Bell
1985	ICHIBAN SPORTS	Pacific Bell
	FIESTA LANES	Pacific Bell
	AND CHILI CAFE	Pacific Bell
1980	Fiesta Lanes	Pacific Telephone
	Fiest Restaurant	Pacific Telephone
1975	FIESTA RESTAURANT	Pacific Telephone
	FIESTA LANES	Pacific Telephone

1524 W SAN CARLOS ST

<u>Year</u>	<u>Uses</u>	<u>Source</u>
2013	PINATAS LA FIESTA	Cole Information Services
1991	IRELAND DIRECT MAIL ADVERTISING	PACIFIC BELL WHITE PAGES
	Ireland Direct Mail Advertising	PACIFIC BELL WHITE PAGES
1986	Ireland Direct Mail Advertising	Pacific Bell
1985	IRELAND DIRECT MAIL ADVERTISING	Pacific Bell
1980	IRELAND DIRECT MAIL ADVERTISING	Pacific Telephone
1957	IRELAND BONNIE DIR ML ADVG	Pacific Telephone

FINDINGS

<u>Year</u>	<u>Uses</u>	<u>Source</u>
1957	BONNIE IRELAND DIR ML ADVG	Pacific Telephone

1526 W SAN CARLOS ST

<u>Year</u>	<u>Uses</u>	<u>Source</u>
2013	INVITATIONS AZTECA	Cole Information Services
2008	FERNANDOS TUXEDOS	Cole Information Services
2006	FERNANDOS	Haines Company, Inc.
	TUXEDOS	Haines Company, Inc.
1991	Floorcraft	PACIFIC BELL WHITE PAGES
	MALVASE MICHAEL CARPET & LINOLEUM PLAZA INC	PACIFIC BELL WHITE PAGES
	FLOORCRAFT	PACIFIC BELL WHITE PAGES
	CARPET & LINOLEUM PLAZA INC	PACIFIC BELL WHITE PAGES
	CARPET & LINOLEUM PLAZA INC	PACIFIC BELL WHITE PAGES
	WAYNE S WINDOW COVERINGS	PACIFIC BELL WHITE PAGES
	Malvase Michael Carpet & Linoleum Plaza Inc	PACIFIC BELL WHITE PAGES
	WAYNES WINDOW COVERINGS	PACIFIC BELL WHITE PAGES
1986	CARPET & LINOLEUM PLAZA INC	Pacific Bell
1985	CARPET & LINOLEUM PLAZA INC	Pacific Bell
	MALVASE MICHAEL CARPET & LINOLEUM PLAZA INC	Pacific Bell
	WAYNE S FLOOR & WINDOW COVERINGS	Pacific Bell
1975	WAYNE S LINOLEUM & SHADE CO	Pacific Telephone
	MALVASE MICHAEL CARPET & LINOLEUM PLAZA INC	Pacific Telephone
	LINOLEUM & CARPET PLAZA INC	Pacific Telephone
	CARPET & LINOLEUM PLAZA INC	Pacific Telephone
1957	WAYNE S LINOLEUM & SHADE CO	Pacific Telephone
	SMITH WAYNE WAYNE S LINOLEUM & SHADE CO	Pacific Telephone

WILLARD AVE N

27 WILLARD AVE N

<u>Year</u>	<u>Uses</u>	<u>Source</u>
1955	27 37 Hinz Store Fixture Co	R. L. Polk Co.
1950	27 37 Provenzano Jos photo fnshr	R. L. Polk & Co.
1945	Geach H A clo mfr	R. L. Polk Co.
1940	Vacant	R. L. Polk & Co.

FINDINGS

<u>Year</u>	<u>Uses</u>	<u>Source</u>
1935	Geach H A underwear mfr	R. L. Polk & Co. of California
1930	Garden City Mfg Co underwear mfr	R. L. Polk & Co. of California

30 WILLARD AVE N

<u>Year</u>	<u>Uses</u>	<u>Source</u>
1975	Roggy Robt L	Pacific Telephone
1970	Roggy Robt	R. L. Polk & Co.
1966	WILLIAMS RICHD L	R. L. Polk & Co.
1960	Madsen Gertrude Mrs	R. L. Polk Co.
1955	Roggy Emile W	R. L. Polk Co.
1950	Roggy E W	R. L. Polk & Co.
1945	Roggy E W	R. L. Polk Co.
1940	Roggy Emile	R. L. Polk & Co.

37 WILLARD AVE N

<u>Year</u>	<u>Uses</u>	<u>Source</u>
1955	27 37 Hinz Store Fixture Co	R. L. Polk Co.
1950	27 37 Provenzano Jos photo fnshr	R. L. Polk & Co.
1945	Dains G W cbt mkr	R. L. Polk Co.
1940	Vacant	R. L. Polk & Co.

38 WILLARD AVE N

<u>Year</u>	<u>Uses</u>	<u>Source</u>
1975	Vacant	Pacific Telephone

42 WILLARD AVE N

<u>Year</u>	<u>Uses</u>	<u>Source</u>
1975	Vacant	Pacific Telephone
1970	Vacant	R. L. Polk & Co.
1966	MARTINEZ MANUEL M	R. L. Polk & Co.
1960	De Napoli Dominick	R. L. Polk Co.
1955	De Napoli Dominick	R. L. Polk Co.
1950	Di Fiore J D	R. L. Polk & Co.
1945	Di Fiore J D	R. L. Polk Co.
1940	Di Fiore Jos	R. L. Polk & Co.
1935	Randazzo Peter o	R. L. Polk & Co. of California
1930	Randazzo Peter	R. L. Polk & Co. of California

FINDINGS

50 WILLARD AVE N

<u>Year</u>	<u>Uses</u>	<u>Source</u>
1975	Spatafore Nick	Pacific Telephone
1970	Spatafore Nicholas	R. L. Polk & Co.
1966	SPATAFORE NICHOLAS	R. L. Polk & Co.
1960	Spatafore Nicholas N	R. L. Polk Co.
1955	Spatafore Nicholas N	R. L. Polk Co.
1950	Spatafore N N	R. L. Polk & Co.
1945	Spatafore N N	R. L. Polk Co.
1940	spatafore N N	R. L. Polk & Co.
1935	Hunt T E	R. L. Polk & Co. of California
1930	Hunt Edw	R. L. Polk & Co. of California

WILLARD AVE S

12 WILLARD AVE S

<u>Year</u>	<u>Uses</u>	<u>Source</u>
1970	Vacant	R. L. Polk & Co.

27 WILLARD AVE S

<u>Year</u>	<u>Uses</u>	<u>Source</u>
1940	Biondi Agostini	R. L. Polk & Co.
1935	Biondi Agostino o	R. L. Polk & Co. of California
1930	Biondi Augustine Mrs o	R. L. Polk & Co. of California

31 WILLARD AVE S

<u>Year</u>	<u>Uses</u>	<u>Source</u>
1940	Kealey F S	R. L. Polk & Co.
1935	Robinson C E o	R. L. Polk & Co. of California
1930	Barnes C H	R. L. Polk & Co. of California

34 WILLARD AVE S

<u>Year</u>	<u>Uses</u>	<u>Source</u>
1940	Albee W E	R. L. Polk & Co.
	Reisen A M	R. L. Polk & Co.
	Roy Emily L nurse	R. L. Polk & Co.
1935	Albee W E o	R. L. Polk & Co. of California
	Roy Emile	R. L. Polk & Co. of California
	Reisen Al	R. L. Polk & Co. of California
1930	Albee W E	R. L. Polk & Co. of California
	Riesen A M	R. L. Polk & Co. of California

FINDINGS

<u>Year</u>	<u>Uses</u>	<u>Source</u>
1930	Roy Emil	R. L. Polk & Co. of California
	Riley J M	R. L. Polk & Co. of California

35 WILLARD AVE S

<u>Year</u>	<u>Uses</u>	<u>Source</u>
1940	Lauchere Jules	R. L. Polk & Co.
1935	Hewitt W B	R. L. Polk & Co. of California
1930	Torbert J M o	R. L. Polk & Co. of California

36 WILLARD AVE S

<u>Year</u>	<u>Uses</u>	<u>Source</u>
1940	Lerch M K	R. L. Polk & Co.
	1/2 Lownes Merideth	R. L. Polk & Co.
1935	Dun & Bradstreet Inc	R. L. Polk & Co. of California
	Erickson I N	R. L. Polk & Co. of California
	1/2 Church F B	R. L. Polk & Co. of California
1930	Valente Geo	R. L. Polk & Co. of California
	Conger Thos	R. L. Polk & Co. of California

39 WILLARD AVE S

<u>Year</u>	<u>Uses</u>	<u>Source</u>
1940	Siple Peter	R. L. Polk & Co.
1935	Siple Peter o	R. L. Polk & Co. of California
1930	Siple Peter o	R. L. Polk & Co. of California

41 WILLARD AVE S

<u>Year</u>	<u>Uses</u>	<u>Source</u>
1940	Firth Gene	R. L. Polk & Co.
	Lucas C A	R. L. Polk & Co.
1935	Paolo Paul	R. L. Polk & Co. of California
1930	Callu Philip o	R. L. Polk & Co. of California

42 WILLARD AVE S

<u>Year</u>	<u>Uses</u>	<u>Source</u>
1940	Miller Eliz M	R. L. Polk & Co.
1935	Miller J H o	R. L. Polk & Co. of California
1930	Miller & Fatjo florists	R. L. Polk & Co. of California
	Miller H J	R. L. Polk & Co. of California

FINDINGS

50 WILLARD AVE S

<u>Year</u>	<u>Uses</u>	<u>Source</u>
1935	King R W	R. L. Polk & Co. of California
1930	Myers A N	R. L. Polk & Co. of California

301 WILLARD AVE S

<u>Year</u>	<u>Uses</u>	<u>Source</u>
1950	Biondi Augustino	R. L. Polk & Co.
1945	Biondi Agostini	R. L. Polk Co.

309 WILLARD AVE S

<u>Year</u>	<u>Uses</u>	<u>Source</u>
1996	SUMNYSIDE PLACE RESIDENTIAL CARE HOME	Pacific Bell
	Vann Jack & Eulalia	Pacific Bell
1975	Thornton Billy	Pacific Telephone
	Sunnyside Place nursing home	Pacific Telephone
1970	Jauss Elroy H	R. L. Polk & Co.
	Jauss Home	R. L. Polk & Co.
1966	BURBANK FAMILY HOME	R. L. Polk & Co.
1960	Pine Tree Nursing Home	R. L. Polk Co.
	Ballinger Chas W	R. L. Polk Co.
1955	Pine Tree Nursing Home	R. L. Polk Co.
	Balinger Chas W	R. L. Polk Co.
1950	Vales Gus	R. L. Polk & Co.
1945	Vales Gus	R. L. Polk Co.

315 WILLARD AVE S

<u>Year</u>	<u>Uses</u>	<u>Source</u>
1975	Lauchere Lucie P Mrs	Pacific Telephone
1970	Lauchere Lucie P Mrs	R. L. Polk & Co.
1966	VACANT	R. L. Polk & Co.
1960	Lauchere Jules E	R. L. Polk Co.
1955	Lauchere Jules	R. L. Polk Co.
1950	Lauchere Jules	R. L. Polk & Co.
1945	Laucher Jules	R. L. Polk Co.

325 WILLARD AVE S

<u>Year</u>	<u>Uses</u>	<u>Source</u>
1996	4 Danielson Larry	Pacific Bell
1975	Zurich Nick L acct	Pacific Telephone

FINDINGS

<u>Year</u>	<u>Uses</u>	<u>Source</u>
1975	Garcia Frank	Pacific Telephone
	Franklin J	Pacific Telephone
	Vacant	Pacific Telephone
	Marsh Dean	Pacific Telephone
	aStratton Wm	Pacific Telephone
	Lopez Vincent	Pacific Telephone
1970	Zurich Nick L acct	R. L. Polk & Co.
	Apartments	R. L. Polk & Co.
	Franklin Joseph	R. L. Polk & Co.
	Green Carl E	R. L. Polk & Co.
	Olwas Gerald W	R. L. Polk & Co.
	Vacant	R. L. Polk & Co.
1966	Ferguson G W	R. L. Polk & Co.
	A CHABRAYA ROBT	R. L. Polk & Co.
	ZURICH NECK L ACCT	R. L. Polk & Co.
	VACANT	R. L. Polk & Co.
	GREEN CARL E	R. L. Polk & Co.
	BREMER ROBT	R. L. Polk & Co.
1960	VACANT	R. L. Polk & Co.
	Zurich Nick L	R. L. Polk Co.
	Brown Bruce A	R. L. Polk Co.
	a Davis Nellie N Mrs	R. L. Polk Co.
1955	b Davis Nellie V	R. L. Polk Co.
	c Longson Julia I Mrs	R. L. Polk Co.
	Zurich Nick L	R. L. Polk Co.
1950	Vasquez Tito A	R. L. Polk Co.
	Viviano Peter	R. L. Polk & Co.
1945	Viviano M J	R. L. Polk & Co.
	Mazziatto Leonard	R. L. Polk Co.

326 WILLARD AVE S

<u>Year</u>	<u>Uses</u>	<u>Source</u>
1970	Albee Irene M Mrs	R. L. Polk & Co.
	Angelo R M Mrs	R. L. Polk & Co.
	Gentry Kath E	R. L. Polk & Co.
	Gaffney Bernard D	R. L. Polk & Co.
	Scalesi Rufus E	R. L. Polk & Co.
	Gillette Clifford	R. L. Polk & Co.
	Keogh Dolly	R. L. Polk & Co.

FINDINGS

<u>Year</u>	<u>Uses</u>	<u>Source</u>
1970	Mullen James B	R. L. Polk & Co.
1966	ALBEE IRENE M MRS	R. L. Polk & Co.
1960	Albee Wilson E	R. L. Polk Co.
1955	Albee Wilson E	R. L. Polk Co.
1950	Roy Emily L	R. L. Polk & Co.
	Riesen A M	R. L. Polk & Co.
	Albee W E	R. L. Polk & Co.
1945	Albee W E	R. L. Polk Co.
	Roy Emily L	R. L. Polk Co.

329 WILLARD AVE S

<u>Year</u>	<u>Uses</u>	<u>Source</u>
1996	A Reiter Leo	Pacific Bell
1975	Apartments	Pacific Telephone
	ADougall C	Pacific Telephone
	BLaffoon R	Pacific Telephone
	CGraffius Dave	Pacific Telephone
	D Vacant	Pacific Telephone
	EWhitehead Michi D	Pacific Telephone
	F Gentry Kath E	Pacific Telephone
1970	Apartments	R. L. Polk & Co.
1966	APARTMENTS	R. L. Polk & Co.
	ANGELO ROSE M MRS	R. L. Polk & Co.
	A VACANT	R. L. Polk & Co.
	B OLSEN PETE	R. L. Polk & Co.
	C EDWARDS J V	R. L. Polk & Co.
	D DOMBROSE GEO H	R. L. Polk & Co.
	E YOCHUM JOYCE M	R. L. Polk & Co.
	F JONES JOHN	R. L. Polk & Co.
	G ESQUIVEL MARY	R. L. Polk & Co.
1960	Apartments	R. L. Polk Co.
	Nelson Aubrey D	R. L. Polk Co.
	Webb G C	R. L. Polk Co.
	Price Faith L Mrs	R. L. Polk Co.
	Vacant	R. L. Polk Co.
	Roberts Edith W Mrs	R. L. Polk Co.
	Cull Robt L	R. L. Polk Co.
	Nante Danny B	R. L. Polk Co.
	Street continued	R. L. Polk Co.

FINDINGS

<u>Year</u>	<u>Uses</u>	<u>Source</u>
1955	Jones Fay L Mrs	R. L. Polk Co.
	a Garcia Benny G	R. L. Polk Co.
	b Elizalde Danl	R. L. Polk Co.
	c Herrera Tony G	R. L. Polk Co.
	e Schafer Ida D Mrs	R. L. Polk Co.
	f Gonzalez Hortencia Mrs	R. L. Polk Co.
	g Pina Pete A	R. L. Polk Co.
1950	Paladine Peter	R. L. Polk & Co.
	Purton Raymond	R. L. Polk & Co.
	Vierra Manuel	R. L. Polk & Co.
	Vitale Jos	R. L. Polk & Co.
	Webb Wesley	R. L. Polk & Co.
1945	Clem Jeff	R. L. Polk Co.
	Duke Louise	R. L. Polk Co.
	Krueger Myrna	R. L. Polk Co.
	a Inskeep K K	R. L. Polk Co.

330 WILLARD AVE S

<u>Year</u>	<u>Uses</u>	<u>Source</u>
1996	7 Tomczyk Jennifer	Pacific Bell
1975	Boah Apartments	Pacific Telephone
	Lemas Concha	Pacific Telephone
	Hanilton Peter B	Pacific Telephone
	Jourdan June	Pacific Telephone
	Corbett Bertha K Mrs	Pacific Telephone
	Carlo Mary E Mrs	Pacific Telephone
	Cech Frank	Pacific Telephone
	Fer ante Virginia Mrs	Pacific Telephone
	Hill Milton L	Pacific Telephone
	1970	Boah Apartments
Carrejo John		R. L. Polk & Co.
Zweigle James M		R. L. Polk & Co.
Ward Joseph Jr		R. L. Polk & Co.
Corbett Bertha K Mrs		R. L. Polk & Co.
Smith L V		R. L. Polk & Co.
Cech Frank		R. L. Polk & Co.
Ashley Frank		R. L. Polk & Co.
1966	Hill Milton L	R. L. Polk & Co.
	BOAH APARTMENTS	R. L. Polk & Co.

FINDINGS

<u>Year</u>	<u>Uses</u>	<u>Source</u>
1966	VACANT	R. L. Polk & Co.
	ZWEIGLE JAMES M	R. L. Polk & Co.
	WINTER N A	R. L. Polk & Co.
	CORBETT BERTHA K MRS	R. L. Polk & Co.
	OWEN L R	R. L. Polk & Co.
	CECH FRANK	R. L. Polk & Co.
	VACANT	R. L. Polk & Co.
	HILL MILTON L	R. L. Polk & Co.
1960	Apartments	R. L. Polk Co.
	Stone Kenneth	R. L. Polk Co.
	Martin Paul	R. L. Polk Co.
	Reilly Ronald	R. L. Polk Co.
	Re Daisy	R. L. Polk Co.
	Scialabba Albert R	R. L. Polk Co.
	Cech Frank	R. L. Polk Co.
	Reilly Henry	R. L. Polk Co.
	Hill Milton	R. L. Polk Co.
	Street continued	R. L. Polk Co.
1955	Rodriguez Manuel E	R. L. Polk Co.
1950	Fatjo L G	R. L. Polk & Co.
1945	Law M B Mrs	R. L. Polk Co.

334 WILLARD AVE S

<u>Year</u>	<u>Uses</u>	<u>Source</u>
1955	Robertson Enoch M	R. L. Polk Co.
1950	Johnson Ralph	R. L. Polk & Co.
1945	Long G L	R. L. Polk Co.

338 WILLARD AVE S

<u>Year</u>	<u>Uses</u>	<u>Source</u>
1975	Minyard Randy	Pacific Telephone
1970	Miller Eliz	R. L. Polk & Co.
1966	MILLER ELIZ	R. L. Polk & Co.
1960	Miller Eliz	R. L. Polk Co.
1955	Miller Eliz M	R. L. Polk Co.
1950	Miller Eliz	R. L. Polk & Co.
1945	Miller Eliz M	R. L. Polk Co.

FINDINGS

345 WILLARD AVE S

<u>Year</u>	<u>Uses</u>	<u>Source</u>
1975	Mangano Concetto	Pacific Telephone
1970	Mangano Concetto	R. L. Polk & Co.
1966	MANGANO CONCETTO	R. L. Polk & Co.
1960	Mangano Concetto	R. L. Polk Co.
1955	Mangano Concetto	R. L. Polk Co.
1950	De Felice Raymond	R. L. Polk & Co.
1945	Pressfield Harry Rev	R. L. Polk Co.

354 WILLARD AVE S

<u>Year</u>	<u>Uses</u>	<u>Source</u>
1996	7 Herrera Jose	Pacific Bell
1975	Apartments	Pacific Telephone
	Beal R V	Pacific Telephone
	Hernandez G	Pacific Telephone
	Malarech Wayne	Pacific Telephone
	Atkins Margt M Mrs	Pacific Telephone
	Tennis Avery B	Pacific Telephone
	Moore R C	Pacific Telephone
	rr Robt	Pacific Telephone
	Vacant	Pacific Telephone
	Cain Carl C	Pacific Telephone
	Orlando Michael G	Pacific Telephone
1970	Apartments	R. L. Polk & Co.
	Anderson B T Mrs	R. L. Polk & Co.
	Mc Carry Liz	R. L. Polk & Co.
	Humberg Dorothy	R. L. Polk & Co.
	Atkins Lyle V	R. L. Polk & Co.
	Tennis Avery	R. L. Polk & Co.
	De Lancey Richd C	R. L. Polk & Co.
	Serpa Carole Mrs	R. L. Polk & Co.
	Nelson Burnetta J Mrs	R. L. Polk & Co.
	Lopez Lewis A	R. L. Polk & Co.
	Willette Harry	R. L. Polk & Co.
1966	SERPA CAROLE	R. L. Polk & Co.
	WILLIAMS CECIL L	R. L. Polk & Co.
	APARTMENTS	R. L. Polk & Co.
	VACANT	R. L. Polk & Co.
	DUNN H E	R. L. Polk & Co.

FINDINGS

<u>Year</u>	<u>Uses</u>	<u>Source</u>
1966	VACANT	R. L. Polk & Co.
	ATKINS LYLE V	R. L. Polk & Co.
	CROFUT MILDRED	R. L. Polk & Co.
	WILSON LORETTA	R. L. Polk & Co.
	VACANT	R. L. Polk & Co.
	NELSON BURNETTA J	R. L. Polk & Co.
1960	Schultz Norman J	R. L. Polk Co.
1955	Bradford Euford F	R. L. Polk Co.
1950	Bradford E F	R. L. Polk & Co.
1945	Mc Ateer O J	R. L. Polk Co.

355 WILLARD AVE S

<u>Year</u>	<u>Uses</u>	<u>Source</u>
1996	C Garibay Maria Guadalupe	Pacific Bell
1975	Bezdikian Yacoub Jack	Pacific Telephone
	a Martinez Antonic I	Pacific Telephone
	b Ruffner Sheron	Pacific Telephone
	cChazaleh Nabil	Pacific Telephone
	dScu Mion Teddy	Pacific Telephone
	e Me Carthy Marie J Mrs	Pacific Telephone
1970	Duygow Peter M	R. L. Polk & Co.
	Vacant	R. L. Polk & Co.
	Tarot Clara Mrs	R. L. Polk & Co.
	Zimmerman Shirley M	R. L. Polk & Co.
	Scullion Edna	R. L. Polk & Co.
	Ahl Mildred Mrs	R. L. Polk & Co.
1966	DUYGOW PETER M	R. L. Polk & Co.
	A JACKSON JUANITA	R. L. Polk & Co.
	B TAROT CLARA MRS	R. L. Polk & Co.
	C CESENA ALBERT G	R. L. Polk & Co.
	D SCULLION EDNA	R. L. Polk & Co.
	E CLARK B E	R. L. Polk & Co.
1960	Duygou Peter M	R. L. Polk Co.
	a Beebe Lucie Mrs	R. L. Polk Co.
	b Lucas Homer F	R. L. Polk Co.
	c Rogers Juvia E	R. L. Polk Co.
	d Scullion Edna	R. L. Polk Co.
	e Le Fevre Jack F	R. L. Polk Co.
1955	Duygou Peter M	R. L. Polk Co.

FINDINGS

<u>Year</u>	<u>Uses</u>	<u>Source</u>
1955	a Toms M C	R. L. Polk Co.
	b Goodson Olen L	R. L. Polk Co.
	c Rogers Jude E	R. L. Polk Co.
	d Scullion Tommie	R. L. Polk Co.
	e Branum Ora Mrs	R. L. Polk Co.
1950	Fry A P	R. L. Polk & Co.
1945	Barnard L C	R. L. Polk Co.

358 WILLARD AVE S

<u>Year</u>	<u>Uses</u>	<u>Source</u>
1996	Felix Eduardo	Pacific Bell
1975	Vacant	Pacific Telephone
1970	Hedley Mabel H Mrs	R. L. Polk & Co.
1966	HEDLEY MIBEL H MRS	R. L. Polk & Co.
1960	Hedley Mabel H Mrs	R. L. Polk Co.
1955	Hedley Mabel H Mrs	R. L. Polk Co.
1950	Hedley M H Mrs	R. L. Polk & Co.
1945	Hedley M H Mrs	R. L. Polk Co.

361 WILLARD AVE S

<u>Year</u>	<u>Uses</u>	<u>Source</u>
1996	11 Muller Francisco	Pacific Bell
1975	Apartments	Pacific Telephone
	Gomez J	Pacific Telephone
	Dishman D	Pacific Telephone
	Eisenhart Blanche I	Pacific Telephone
	Shade Ralph R	Pacific Telephone
	Lara David	Pacific Telephone
	Stevens Sharry	Pacific Telephone
	Owens A M	Pacific Telephone
	Harris	Pacific Telephone
	Oswald B	Pacific Telephone
	Jung Sandra	Pacific Telephone
	Torres C	Pacific Telephone
	Estacio E	Pacific Telephone
	Gomes K	Pacific Telephone
	Lara G	Pacific Telephone
	Contreras Emmy	Pacific Telephone
	Fuentes T	Pacific Telephone

FINDINGS

<u>Year</u>	<u>Uses</u>	<u>Source</u>
1975	Williams R	Pacific Telephone
	Morales R	Pacific Telephone
1970	Trumbull Leonard	R. L. Polk & Co.
	Donahue Marian J	R. L. Polk & Co.
	Eisenhart Blanche Mrs	R. L. Polk & Co.
	Emmons Thos T	R. L. Polk & Co.
	Hill M D	R. L. Polk & Co.
	Kuykendall David	R. L. Polk & Co.
	Lucas Pearl Mrs	R. L. Polk & Co.
	Apartments	R. L. Polk & Co.
	Corenman Harlan	R. L. Polk & Co.
	Vacant	R. L. Polk & Co.
	Boyo Lathan F	R. L. Polk & Co.
	Davis Glen	R. L. Polk & Co.
	Gloe Everett J	R. L. Polk & Co.
	Suter Robt E	R. L. Polk & Co.
	Vacant	R. L. Polk & Co.
	Contreras Emmy	R. L. Polk & Co.
	Shaaf Ronnie E	R. L. Polk & Co.
	Lara Ruben	R. L. Polk & Co.
	Carroll Donna E	R. L. Polk & Co.
	1966	TOWNE APARTMENTS
VACANT		R. L. Polk & Co.
JOHNSON R B		R. L. Polk & Co.
BANNERT ELEANOR		R. L. Polk & Co.
VACANT		R. L. Polk & Co.
MONEY JEAN		R. L. Polk & Co.
BULOCK JOYCE		R. L. Polk & Co.
HARTLEY STEVE		R. L. Polk & Co.
JOHNSON RICHD		R. L. Polk & Co.
SUTTON GERTRUDE A MRS		R. L. Polk & Co.
STOLZ GERALD N		R. L. Polk & Co.
GOODMANSON EVE V MRS		R. L. Polk & Co.
VAN OSTEN D E		R. L. Polk & Co.
ADAMS JOHN M		R. L. Polk & Co.
BONNEY STEVE		R. L. Polk & Co.
ERICANO JOSEPHINE		R. L. Polk & Co.
CHIPPS LYLE	R. L. Polk & Co.	

FINDINGS

<u>Year</u>	<u>Uses</u>	<u>Source</u>
1966	HARRISON ANNE	R. L. Polk & Co.
	KAISER JACK A	R. L. Polk & Co.
	BRESCOLL JAMES E	R. L. Polk & Co.
1960	Conley Austin E	R. L. Polk Co.
1955	Conley Austin E	R. L. Polk Co.
1950	Erich A M Mrs	R. L. Polk & Co.
1945	Erich A M Mrs	R. L. Polk Co.

362 WILLARD AVE S

<u>Year</u>	<u>Uses</u>	<u>Source</u>
1996	Martinez Lupe	Pacific Bell
1975	aWoodruff D	Pacific Telephone
	b Martinez Lupe	Pacific Telephone
1970	Batto Jose	R. L. Polk & Co.
	Lewis C W	R. L. Polk & Co.
	Martinez Guadalupe S Mrs	R. L. Polk & Co.
1966	VALENTE LOUISE MRS	R. L. Polk & Co.
1960	1/2 Pitt Robt P	R. L. Polk Co.
	Heck Mack	R. L. Polk Co.
	Valenti Saml	R. L. Polk Co.
1955	Valenti Saml	R. L. Polk Co.
	Wemple Jos J	R. L. Polk Co.
1950	Valenti Saml	R. L. Polk & Co.
	Rizzo R M Mrs	R. L. Polk & Co.
1945	Vacant	R. L. Polk Co.

366 WILLARD AVE S

<u>Year</u>	<u>Uses</u>	<u>Source</u>
1975	Burbanks Apartments The	Pacific Telephone
	Seymour Sara F Mrs	Pacific Telephone
	Martessa J	Pacific Telephone
	Soreno Adam	Pacific Telephone
	Woody K	Pacific Telephone
	Zosel Barbara E Mrs	Pacific Telephone
	Ramos E	Pacific Telephone
1970	Burbanks Apartments The	R. L. Polk & Co.
	Seymour Sara F Mrs	R. L. Polk & Co.
	Patterson Geo	R. L. Polk & Co.
	Salberry Charles R	R. L. Polk & Co.

FINDINGS

<u>Year</u>	<u>Uses</u>	<u>Source</u>
1970	Bostdorf Grace Mrs	R. L. Polk & Co.
	Zosel Barbara E Mrs	R. L. Polk & Co.
	Aldridge Mary	R. L. Polk & Co.
1966	BURBANKS APARTMENTS THE	R. L. Polk & Co.
	SEYMOUR SARA F MRS	R. L. Polk & Co.
	HENRY PAT	R. L. Polk & Co.
	WALLACE DON	R. L. Polk & Co.
	CANDRAY JOSE	R. L. Polk & Co.
	BENSON GEO	R. L. Polk & Co.
	WILSON MARVIN	R. L. Polk & Co.
1960	Mountlewis Apartments	R. L. Polk Co.
	Fraser Mary L	R. L. Polk Co.
	Vacant	R. L. Polk Co.
	Gomez Joe N	R. L. Polk Co.
	Hayward Edw N	R. L. Polk Co.
	Mc Bride Wm	R. L. Polk Co.
	Herrlich Pete	R. L. Polk Co.
	Street continued	R. L. Polk Co.

369 WILLARD AVE S

<u>Year</u>	<u>Uses</u>	<u>Source</u>
1960	Price Faith Mrs	R. L. Polk Co.
1955	Lopes Kenneth F	R. L. Polk Co.
1950	Hitchman E W	R. L. Polk & Co.
1945	Ferm R C	R. L. Polk Co.

370 WILLARD AVE S

<u>Year</u>	<u>Uses</u>	<u>Source</u>
1975	Hanson Harold B	Pacific Telephone
1970	Hanson Harold B	R. L. Polk & Co.
1966	HANSON HAROLD B	R. L. Polk & Co.
1960	Chandler John S	R. L. Polk Co.
1955	Floycyk Stanley M	R. L. Polk Co.
1950	Aversen Carl	R. L. Polk & Co.
1945	Iversen Carl	R. L. Polk Co.

376 WILLARD AVE S

<u>Year</u>	<u>Uses</u>	<u>Source</u>
1975	Silva James	Pacific Telephone

FINDINGS

<u>Year</u>	<u>Uses</u>	<u>Source</u>
1970	Silva James	R. L. Polk & Co.
1966	ELIAS MIKE	R. L. Polk & Co.
1960	Castaneda Ralph	R. L. Polk Co.
1955	Vogt Kenneth C A	R. L. Polk Co.
1950	de Bar Nicolas	R. L. Polk & Co.
1945	de Bar Nicolas	R. L. Polk Co.

380 WILLARD AVE S

<u>Year</u>	<u>Uses</u>	<u>Source</u>
1996	6 Gonzalez Maria	Pacific Bell
	7 Perez Garcia Similiano	Pacific Bell
1975	Apartments	Pacific Telephone
	Collins R	Pacific Telephone
	Vacant	Pacific Telephone
	Aldaz Paul	Pacific Telephone
	Vacant	Pacific Telephone
	Vacant	Pacific Telephone
	Vavra D E	Pacific Telephone
	Alvares A	Pacific Telephone
1970	Apartments	R. L. Polk & Co.
	Fletcher Mamie Mrs	R. L. Polk & Co.
	Emerson John	R. L. Polk & Co.
	Vacant	R. L. Polk & Co.
	Stevenson Jack	R. L. Polk & Co.
	Vacant	R. L. Polk & Co.
	Derum Thos R	R. L. Polk & Co.
	Martin C Jack	R. L. Polk & Co.
1966	VACANT	R. L. Polk & Co.
	APARTMENTS	R. L. Polk & Co.
	MEEHAN CLARENCE	R. L. Polk & Co.
	EMERSON JOHN	R. L. Polk & Co.
	HENDERSON MARIA T	R. L. Polk & Co.
	MEEHAN LINDA	R. L. Polk & Co.
	GRAY CARRIE MRS	R. L. Polk & Co.
	HARROWER KEN	R. L. Polk & Co.
1960	SALAS GLORIA	R. L. Polk & Co.
	Apartments	R. L. Polk Co.
	Kirby Les	R. L. Polk Co.
	No return	R. L. Polk Co.

FINDINGS

<u>Year</u>	<u>Uses</u>	<u>Source</u>
1960	Saito Mako	R. L. Polk Co.
	Granberry Benning A	R. L. Polk Co.
	5 7 Lum David H	R. L. Polk Co.
	5 7 Lum David H	R. L. Polk Co.
	Vacant	R. L. Polk Co.
	Street continued	R. L. Polk Co.
1955	Escamilla Dave G	R. L. Polk Co.
	Wilson Ethel B Mrs	R. L. Polk Co.
1950	Sagerty L D	R. L. Polk & Co.
1945	De Sarmo Eva Mrs	R. L. Polk Co.

383 WILLARD AVE S

<u>Year</u>	<u>Uses</u>	<u>Source</u>
1960	San Jose Water Works stge yd	R. L. Polk Co.
1955	Parsons Chas A	R. L. Polk Co.
1945	Parsons C A	R. L. Polk Co.

402 WILLARD AVE S

<u>Year</u>	<u>Uses</u>	<u>Source</u>
1996	1/2 Nussbaumer Robert W	Pacific Bell
1975	Vacant	Pacific Telephone
	Blarik A	Pacific Telephone
1970	Morrison Robt	R. L. Polk & Co.
	Drennon Pearl Mrs	R. L. Polk & Co.
1966	DRENNON PEARL MRS	R. L. Polk & Co.
	1/2 MURPHY DANL D	R. L. Polk & Co.
1960	Drennon Pearl Mrs	R. L. Polk Co.
1955	Drennon Pearl S Mrs	R. L. Polk Co.
	Nix Oscar	R. L. Polk Co.
1950	Drennon W R	R. L. Polk & Co.
	Drennon P S Mrs ice	R. L. Polk & Co.
1945	Gray G L Mrs	R. L. Polk Co.
	Drennon P S Mrs	R. L. Polk Co.
	Gibbons Frances E	R. L. Polk Co.

410 WILLARD AVE S

<u>Year</u>	<u>Uses</u>	<u>Source</u>
1975	Sweet Glenn R	Pacific Telephone
	Edwards Donald P	Pacific Telephone

FINDINGS

<u>Year</u>	<u>Uses</u>	<u>Source</u>
1975	Lynch C A	Pacific Telephone
	Maggi R	Pacific Telephone
	Leckie Steve	Pacific Telephone
	Fram Larry	Pacific Telephone
	Mc Carthey Steven	Pacific Telephone
	Satarino Richd M	Pacific Telephone
	Morris T	Pacific Telephone
	Peepe Saffett	Pacific Telephone
	IParker Mickey	Pacific Telephone
	Rose Mary E Mrs	Pacific Telephone
1970	Rose Henry A	R. L. Polk & Co.
1966	ROSE HENRY A	R. L. Polk & Co.
1960	Atkinson Mattie J	R. L. Polk Co.
1955	Atkinson Mae	R. L. Polk Co.
1950	Atkinson Mattie J	R. L. Polk & Co.
1945	Atkinson Mattie J	R. L. Polk Co.

415 WILLARD AVE S

<u>Year</u>	<u>Uses</u>	<u>Source</u>
1970	Vacant	R. L. Polk & Co.
1966	JIMENEZ TERNANDO S	R. L. Polk & Co.
1960	Teslich Nick	R. L. Polk Co.
1955	Montson Pete N	R. L. Polk Co.
1950	Compton Paul	R. L. Polk & Co.
	Marquez Emily	R. L. Polk & Co.
1945	Compton Paul	R. L. Polk Co.

418 WILLARD AVE S

<u>Year</u>	<u>Uses</u>	<u>Source</u>
1996	Gutierrez Enriquta	Pacific Bell
1975	Elson Donna	Pacific Telephone
1970	Doran David	R. L. Polk & Co.
	Phillips Merle	R. L. Polk & Co.
1966	WALKER GEORGE G	R. L. Polk & Co.
	REEKS HELMUT	R. L. Polk & Co.
	REDDICH GEORGE E	R. L. Polk & Co.
	FAVILLA DON	R. L. Polk & Co.
1960	Street continued	R. L. Polk Co.
	Gonzales Avelino	R. L. Polk Co.

FINDINGS

<u>Year</u>	<u>Uses</u>	<u>Source</u>
1960	Schwartz Robt	R. L. Polk Co.
	Shields Lyndon E	R. L. Polk Co.
1955	Silva Raymond A	R. L. Polk Co.
	Mobberley Clarence T	R. L. Polk Co.
1950	Popkey C M	R. L. Polk & Co.
	Johns C S	R. L. Polk & Co.
	Finell R K	R. L. Polk & Co.

424 WILLARD AVE S

<u>Year</u>	<u>Uses</u>	<u>Source</u>
1996	Trejo Bernabe	Pacific Bell
1975	Vacant	Pacific Telephone
	Vacant	Pacific Telephone
	Underwood Ben	Pacific Telephone
	Hernandez Alfred	Pacific Telephone
1970	Hoxsie John W	R. L. Polk & Co.
1966	CARAVALHO G A	R. L. Polk & Co.
	HOXSIE JOHN W	R. L. Polk & Co.
	THROOP DANIEL	R. L. Polk & Co.
1960	Hoxsie John W	R. L. Polk Co.
	Pierson Wm P	R. L. Polk Co.
1955	Gomes Margt Mrs	R. L. Polk Co.
	Hoxsie John W	R. L. Polk Co.
	Bava Robt H	R. L. Polk Co.
	Sposito John	R. L. Polk Co.
1950	Hoxsie J W	R. L. Polk & Co.
	Marvin C W	R. L. Polk & Co.
	Palmer J P	R. L. Polk & Co.

425 WILLARD AVE S

<u>Year</u>	<u>Uses</u>	<u>Source</u>
1996	15 Nava Juan Francisco	Pacific Bell
1975	Deodora Court Apartments	Pacific Telephone
	Vacant	Pacific Telephone
	Zoller T	Pacific Telephone
	Haines E A	Pacific Telephone
	Young R	Pacific Telephone
	Austin Rinzel	Pacific Telephone
	Goodwin C	Pacific Telephone

FINDINGS

<u>Year</u>	<u>Uses</u>	<u>Source</u>
1975	Granfora G	Pacific Telephone
	Terreas R	Pacific Telephone
	Greenwood D	Pacific Telephone
	Hoffee Donald	Pacific Telephone
	Moetsenl Ali	Pacific Telephone
	Miroke Shigeo A	Pacific Telephone
	Measter Alice	Pacific Telephone
	Vacant	Pacific Telephone
	Ukoh Beck	Pacific Telephone
	Nicholes C	Pacific Telephone
	STREET CONTINUED	Pacific Telephone
1970	Deodora Court Apartments	R. L. Polk & Co.
	Medley Allen	R. L. Polk & Co.
	Melby Sharon L	R. L. Polk & Co.
	Aiello J F	R. L. Polk & Co.
	White Darlene	R. L. Polk & Co.
	Mac Lennan Ron	R. L. Polk & Co.
	Woodrow James E	R. L. Polk & Co.
	Grant Wilbur J	R. L. Polk & Co.
	Odermann Jay O	R. L. Polk & Co.
	Dezelle Ralph	R. L. Polk & Co.
	Mestemacher Robt	R. L. Polk & Co.
	Dougall W R	R. L. Polk & Co.
	Thompson Edw	R. L. Polk & Co.
	Walker Blaine	R. L. Polk & Co.
	Guevara Armandena Mrs	R. L. Polk & Co.
	Allen Kenneth W II	R. L. Polk & Co.
Ingram Frank	R. L. Polk & Co.	
1966	VACANT	R. L. Polk & Co.
	ODERMANN JAY	R. L. Polk & Co.
	DEZELLE RALPH	R. L. Polk & Co.
	BOYD JACK MRS	R. L. Polk & Co.
	VACANT	R. L. Polk & Co.
	THOMPSON EDW	R. L. Polk & Co.
	SHIELDS LINDA	R. L. Polk & Co.
	VACANT	R. L. Polk & Co.
	GILE WM	R. L. Polk & Co.
TOWNLEY RICHD	R. L. Polk & Co.	

FINDINGS

<u>Year</u>	<u>Uses</u>	<u>Source</u>
1966	APARTMENTS	R. L. Polk & Co.
	PEAZZA JAMES	R. L. Polk & Co.
	CURTIS MICHL	R. L. Polk & Co.
	SCHMECK STEVEN R	R. L. Polk & Co.
	DYER STEVEN	R. L. Polk & Co.
	OKIN BURTON	R. L. Polk & Co.
1960	Kamp Leona M Mrs	R. L. Polk Co.
1955	Kamp Leona M Mrs	R. L. Polk Co.
1950	Kamp L M Mrs	R. L. Polk & Co.
1945	Kamp L L Mrs	R. L. Polk Co.

WILLARD ST N

30 WILLARD ST N

<u>Year</u>	<u>Uses</u>	<u>Source</u>
2000	ROGGY Robert Lee	Haines & Company

38 WILLARD ST N

<u>Year</u>	<u>Uses</u>	<u>Source</u>
2000	LEE Gilbert	Haines & Company
1925	Di Cristina Jos	R. L. Polk Co. of California

40 WILLARD ST N

<u>Year</u>	<u>Uses</u>	<u>Source</u>
1925	Wilson G A	R. L. Polk Co. of California
	Whitaker Jas	R. L. Polk Co. of California
1922	Wilson G A	R. L. Polk Co.

41 WILLARD ST N

<u>Year</u>	<u>Uses</u>	<u>Source</u>
1925	Colpin A G	R. L. Polk Co. of California
1922	Colpin A G	R. L. Polk Co.

42 WILLARD ST N

<u>Year</u>	<u>Uses</u>	<u>Source</u>
1925	Suess R C	R. L. Polk Co. of California
1922	Suess R C	R. L. Polk Co.

50 WILLARD ST N

<u>Year</u>	<u>Uses</u>	<u>Source</u>
2000	SPATAFORE Nick	Haines & Company

FINDINGS

WILLARD ST S

309 WILLARD ST S

<u>Year</u>	<u>Uses</u>	<u>Source</u>
2000	VANN Eulalia	Haines & Company
	VANN Jack	Haines & Company
	VANN Eulalia	Haines & Company
	VANN Jack	Haines & Company

315 WILLARD ST S

<u>Year</u>	<u>Uses</u>	<u>Source</u>
2000	GRESHAM J	Haines & Company

325 WILLARD ST S

<u>Year</u>	<u>Uses</u>	<u>Source</u>
2000	NO CURRENT LISTING	Haines & Company

326 WILLARD ST S

<u>Year</u>	<u>Uses</u>	<u>Source</u>
2000	LOPEZ Petra	Haines & Company

329 WILLARD ST S

<u>Year</u>	<u>Uses</u>	<u>Source</u>
2000	GARCIA Clemente	Haines & Company
	REYESMIRANDA Leandro	Haines & Company
	REITER Leo	Haines & Company

330 WILLARD ST S

<u>Year</u>	<u>Uses</u>	<u>Source</u>
2000	PARK Steve	Haines & Company

332 WILLARD ST S

<u>Year</u>	<u>Uses</u>	<u>Source</u>
2000	GAETA Alice	Haines & Company

334 WILLARD ST S

<u>Year</u>	<u>Uses</u>	<u>Source</u>
2000	NGUYEN Bao	Haines & Company

336 WILLARD ST S

<u>Year</u>	<u>Uses</u>	<u>Source</u>
2000	GALLEGOS Ralph	Haines & Company

FINDINGS

338 WILLARD ST S

<u>Year</u>	<u>Uses</u>	<u>Source</u>
2000	RUDE Andre	Haines & Company

340 WILLARD ST S

<u>Year</u>	<u>Uses</u>	<u>Source</u>
2000	PHAM Loc	Haines & Company

342 WILLARD ST S

<u>Year</u>	<u>Uses</u>	<u>Source</u>
2000	LASCURETTES W	Haines & Company

344 WILLARD ST S

<u>Year</u>	<u>Uses</u>	<u>Source</u>
2000	BUTLER Dawnelia	Haines & Company

345 WILLARD ST S

<u>Year</u>	<u>Uses</u>	<u>Source</u>
2000	CABUAG Proxy	Haines & Company

346 WILLARD ST S

<u>Year</u>	<u>Uses</u>	<u>Source</u>
2000	KELLEY David	Haines & Company

348 WILLARD ST S

<u>Year</u>	<u>Uses</u>	<u>Source</u>
2000	YAMAGUCHI Steven	Haines & Company

350 WILLARD ST S

<u>Year</u>	<u>Uses</u>	<u>Source</u>
2000	COFFMAN Yue	Haines & Company
	HUANG Lein Saing	Haines & Company

354 WILLARD ST S

<u>Year</u>	<u>Uses</u>	<u>Source</u>
2000	ZELL Sherman	Haines & Company
	OBER Paul	Haines & Company
	ESTRADA Luis	Haines & Company
	CARAVEZ Daniel A	Haines & Company

FINDINGS

355 WILLARD ST S

<u>Year</u>	<u>Uses</u>	<u>Source</u>
2000	CROPPER John	Haines & Company

358 WILLARD ST S

<u>Year</u>	<u>Uses</u>	<u>Source</u>
2000	NO CURRENT LISTING	Haines & Company

361 WILLARD ST S

<u>Year</u>	<u>Uses</u>	<u>Source</u>
2000	FIELDS Alva	Haines & Company
	KERR Robert	Haines & Company
	SUAREZ Roberto	Haines & Company
	ALVAREZ Ricardo	Haines & Company

362 WILLARD ST S

<u>Year</u>	<u>Uses</u>	<u>Source</u>
2000	MARTINEZ Lupe	Haines & Company
	SALMON Ralph	Haines & Company

366 WILLARD ST S

<u>Year</u>	<u>Uses</u>	<u>Source</u>
2000	STANLEY Eva	Haines & Company
	IRONMONGER Jeffery D	Haines & Company

370 WILLARD ST S

<u>Year</u>	<u>Uses</u>	<u>Source</u>
2000	SILVA Jose	Haines & Company

376 WILLARD ST S

<u>Year</u>	<u>Uses</u>	<u>Source</u>
2000	CASTANEDA Ralph	Haines & Company

380 WILLARD ST S

<u>Year</u>	<u>Uses</u>	<u>Source</u>
2000	PEREZGARCIA Similiano	Haines & Company
	GONZALEZ Maria	Haines & Company
	FLORES Refugio	Haines & Company

402 WILLARD ST S

<u>Year</u>	<u>Uses</u>	<u>Source</u>
2000	BOGER Leo	Haines & Company

FINDINGS

<u>Year</u>	<u>Uses</u>	<u>Source</u>
2000	1/2 NUSSBAUMER Robt W	Haines & Company

410 WILLARD ST S

<u>Year</u>	<u>Uses</u>	<u>Source</u>
2000	DISMAN Murrey	Haines & Company

415 WILLARD ST S

<u>Year</u>	<u>Uses</u>	<u>Source</u>
2000	ZUNIC Asa	Haines & Company
	APARTMENTS	Haines & Company
	BAUTISTA Julio C	Haines & Company
	JIMENEZ Rafael	Haines & Company
	KRISTOVICH N	Haines & Company
	PAZ Mario Evansto	Haines & Company

418 WILLARD ST S

<u>Year</u>	<u>Uses</u>	<u>Source</u>
2000	GUTIEREZ Enriquta	Haines & Company

424 WILLARD ST S

<u>Year</u>	<u>Uses</u>	<u>Source</u>
2000	TORRACO Louise	Haines & Company
	TREJO Bemabe	Haines & Company
	AGUIRRE Juana B	Haines & Company
	MALDONADOAVILA Elisa	Haines & Company

425 WILLARD ST S

<u>Year</u>	<u>Uses</u>	<u>Source</u>
2000	ALANIZ Javier	Haines & Company
	APARTMENTS	Haines & Company
	BOUTISTA Blas P	Haines & Company
	PEREZ Jorge	Haines & Company
	RODRIGUEZ Ronnie P	Haines & Company
	RUIZ Evalia Ojeda	Haines & Company
	SOTELO Barrlos Celia	Haines & Company
	YEH Ta	Haines & Company

432 WILLARD ST S

<u>Year</u>	<u>Uses</u>	<u>Source</u>
2000	RAMIREZ Magdalena	Haines & Company

FINDINGS

434 WILLARD ST S

<u>Year</u>	<u>Uses</u>	<u>Source</u>
2000	RIOS Lorenzo	Haines & Company

435 WILLARD ST S

<u>Year</u>	<u>Uses</u>	<u>Source</u>
2000	MCVAY Steven	Haines & Company

436 WILLARD ST S

<u>Year</u>	<u>Uses</u>	<u>Source</u>
2000	MERREL William	Haines & Company

440 WILLARD ST S

<u>Year</u>	<u>Uses</u>	<u>Source</u>
2000	CAMPOS Maria	Haines & Company

441 WILLARD ST S

<u>Year</u>	<u>Uses</u>	<u>Source</u>
2000	GARCIA Veronia	Haines & Company

442 WILLARD ST S

<u>Year</u>	<u>Uses</u>	<u>Source</u>
2000	TRAN Sang	Haines & Company

443 WILLARD ST S

<u>Year</u>	<u>Uses</u>	<u>Source</u>
2000	NO CURRENT LISTING	Haines & Company

444 WILLARD ST S

<u>Year</u>	<u>Uses</u>	<u>Source</u>
2000	NORREBERG Alfred	Haines & Company

445 WILLARD ST S

<u>Year</u>	<u>Uses</u>	<u>Source</u>
2000	PERALES Martha I	Haines & Company
	KRAJA Hava	Haines & Company

446 WILLARD ST S

<u>Year</u>	<u>Uses</u>	<u>Source</u>
2000	CURRERI Sal	Haines & Company

FINDINGS

449 WILLARD ST S

<u>Year</u>	<u>Uses</u>	<u>Source</u>
2000	NO CURRENT LISTING	Haines & Company

450 WILLARD ST S

<u>Year</u>	<u>Uses</u>	<u>Source</u>
2000	BODZIAK Gregory	Haines & Company

452 WILLARD ST S

<u>Year</u>	<u>Uses</u>	<u>Source</u>
2000	VEA Amelia	Haines & Company

454 WILLARD ST S

<u>Year</u>	<u>Uses</u>	<u>Source</u>
2000	TREVISAN Barbeau	Haines & Company

456 WILLARD ST S

<u>Year</u>	<u>Uses</u>	<u>Source</u>
2000	BRAFLEY Scott	Haines & Company

460 WILLARD ST S

<u>Year</u>	<u>Uses</u>	<u>Source</u>
2000	SELBY Paul	Haines & Company

462 WILLARD ST S

<u>Year</u>	<u>Uses</u>	<u>Source</u>
2000	FRANCO Giovanna	Haines & Company

464 WILLARD ST S

<u>Year</u>	<u>Uses</u>	<u>Source</u>
2000	INDOVINA Mary	Haines & Company

FINDINGS

TARGET PROPERTY: ADDRESS NOT IDENTIFIED IN RESEARCH SOURCE

The following Target Property addresses were researched for this report, and the addresses were not identified in the research source.

Address Researched

329, 341 and 353 Page Street

Address Not Identified in Research Source

2013, 2008, 2001, 1996, 1982, 1978, 1974, 1968, 1965, 1964, 1962, 1946, 1942, 1940, 1936, 1935, 1931, 1930, 1926, 1925, 1922

ADJOINING PROPERTY: ADDRESSES NOT IDENTIFIED IN RESEARCH SOURCE

The following Adjoining Property addresses were researched for this report, and the addresses were not identified in research source.

Address Researched

11 S WILLARD AVE

Address Not Identified in Research Source

2013, 2008, 2006, 2001, 2000, 1996, 1991, 1986, 1985, 1982, 1980, 1978, 1974, 1970, 1968, 1966, 1965, 1964, 1963, 1962, 1960, 1957, 1955, 1950, 1946, 1945, 1942, 1940, 1936, 1935, 1931, 1930, 1926, 1925, 1922

12 WILLARD AVE S

2013, 2008, 2006, 2001, 2000, 1996, 1991, 1986, 1985, 1982, 1980, 1978, 1975, 1974, 1968, 1966, 1965, 1964, 1963, 1962, 1960, 1957, 1955, 1950, 1946, 1945, 1942, 1940, 1936, 1935, 1931, 1930, 1926, 1925, 1922

1396 SAN CARLOS ST W

2013, 2008, 2006, 2001, 2000, 1996, 1991, 1986, 1985, 1982, 1980, 1978, 1975, 1974, 1970, 1968, 1966, 1965, 1964, 1963, 1962, 1960, 1957, 1955, 1950, 1946, 1945, 1942, 1940, 1936, 1935, 1931, 1930, 1926, 1925, 1922

1398 SAN CARLOS ST W

2013, 2008, 2006, 2001, 1991, 1986, 1985, 1982, 1980, 1978, 1975, 1974, 1970, 1968, 1966, 1965, 1964, 1963, 1962, 1960, 1957, 1955, 1950, 1946, 1945, 1942, 1940, 1936, 1935, 1931, 1930, 1926, 1925, 1922

1398 W SAN CARLOS ST

2013, 2008, 2001, 2000, 1996, 1991, 1986, 1985, 1982, 1980, 1978, 1975, 1974, 1970, 1968, 1966, 1965, 1964, 1963, 1962, 1960, 1957, 1955, 1950, 1946, 1945, 1942, 1940, 1936, 1935, 1931, 1930, 1926, 1925, 1922

1398 W SAN CARLOS ST

2006, 2001, 2000, 1996, 1991, 1986, 1985, 1982, 1980, 1978, 1975, 1974, 1970, 1968, 1966, 1965, 1964, 1963, 1962, 1960, 1957, 1955, 1950, 1946, 1945, 1942, 1940, 1936, 1935, 1931, 1930, 1926, 1925, 1922

14 N WILLARD AVE

2013, 2008, 2006, 2001, 2000, 1996, 1991, 1986, 1985, 1982, 1980, 1978, 1975, 1974, 1970, 1968, 1966, 1965, 1964, 1963, 1962, 1960, 1957, 1955, 1950, 1946, 1945, 1942, 1940, 1936, 1935, 1931, 1930, 1926, 1925, 1922

14 S WILLARD AVE

2013, 2008, 2006, 2001, 2000, 1996, 1991, 1986, 1985, 1982, 1980, 1978, 1974, 1970, 1968, 1966, 1965, 1964, 1963, 1962, 1960, 1957, 1955, 1950, 1946, 1945, 1942, 1940, 1936, 1935, 1931, 1930, 1926, 1925, 1922

1400 SAN CARLOS ST W

2013, 2008, 2006, 2001, 1996, 1991, 1986, 1985, 1982, 1980, 1978, 1975, 1974, 1968, 1965, 1964, 1963, 1962, 1957, 1946, 1945, 1942, 1940, 1936, 1935, 1931, 1930, 1926, 1925, 1922

1400 W SAN CARLOS

2013, 2008, 2006, 2001, 2000, 1996, 1991, 1986, 1985, 1982, 1980, 1978, 1975, 1974, 1970, 1968, 1966, 1965, 1964, 1962, 1960, 1955, 1950, 1946, 1945, 1942, 1940, 1936, 1935, 1931, 1930, 1926, 1925, 1922

1400 W SAN CARLOS ST

2013, 2008, 2001, 2000, 1996, 1991, 1986, 1985, 1982, 1980, 1978, 1975, 1974, 1970, 1968, 1966, 1965, 1964, 1963, 1962, 1960, 1955, 1950, 1946, 1945, 1942, 1940, 1936, 1935, 1931, 1930, 1926, 1925, 1922

FINDINGS

Address Researched

Address Not Identified in Research Source

1421 W SAN CARLOS ST	2013, 2008, 2001, 2000, 1996, 1991, 1986, 1985, 1982, 1980, 1978, 1975, 1974, 1970, 1968, 1966, 1965, 1964, 1963, 1962, 1960, 1955, 1950, 1946, 1945, 1942, 1940, 1936, 1935, 1931, 1930, 1926, 1925, 1922
1421 W SAN CARLOS ST	2013, 2006, 2001, 2000, 1996, 1991, 1986, 1985, 1982, 1980, 1978, 1975, 1974, 1970, 1968, 1966, 1965, 1964, 1963, 1962, 1960, 1957, 1955, 1950, 1946, 1945, 1942, 1940, 1936, 1935, 1931, 1930, 1926, 1925, 1922
1423 SAN CARLOS ST W	2013, 2008, 2006, 2001, 1996, 1991, 1986, 1985, 1982, 1980, 1978, 1974, 1968, 1965, 1964, 1963, 1962, 1957, 1946, 1945, 1942, 1936, 1931, 1926, 1925, 1922
1423 W SAN CARLOS	2013, 2008, 2006, 2001, 2000, 1996, 1991, 1986, 1985, 1982, 1980, 1978, 1975, 1974, 1970, 1968, 1966, 1965, 1964, 1962, 1960, 1955, 1950, 1946, 1945, 1942, 1940, 1936, 1935, 1931, 1930, 1926, 1925, 1922
1423 W SAN CARLOS ST	2013, 2008, 2006, 2001, 2000, 1996, 1982, 1978, 1974, 1970, 1968, 1966, 1965, 1964, 1963, 1962, 1960, 1955, 1950, 1946, 1945, 1942, 1940, 1936, 1935, 1931, 1930, 1926, 1925, 1922
1424 DOUGLAS AVE	2013, 2008, 2006, 2001, 2000, 1996, 1991, 1986, 1985, 1982, 1980, 1978, 1974, 1968, 1965, 1964, 1963, 1962, 1960, 1955, 1950, 1946, 1945, 1942, 1940, 1936, 1935, 1931, 1930, 1926, 1925, 1922
1424 DOUGLAS ST	2013, 2008, 2001, 1996, 1991, 1986, 1985, 1982, 1980, 1978, 1975, 1974, 1970, 1968, 1966, 1965, 1964, 1963, 1962, 1957, 1946, 1942, 1940, 1936, 1935, 1931, 1930, 1926, 1925, 1922
1425 DOUGLAS AVE	2013, 2008, 2006, 2001, 2000, 1996, 1991, 1986, 1985, 1982, 1980, 1978, 1974, 1968, 1965, 1964, 1962, 1960, 1955, 1950, 1946, 1945, 1942, 1940, 1936, 1935, 1931, 1930, 1926, 1925, 1922
1425 DOUGLAS ST	2013, 2008, 2001, 1991, 1986, 1985, 1982, 1980, 1978, 1975, 1974, 1970, 1968, 1966, 1965, 1964, 1963, 1962, 1957, 1946, 1942, 1940, 1936, 1935, 1931, 1930, 1926, 1925, 1922
1425 SAN CARLOS ST W	2013, 2008, 2006, 2001, 1991, 1986, 1985, 1982, 1980, 1978, 1974, 1968, 1965, 1964, 1963, 1962, 1957, 1946, 1942, 1936, 1931, 1926
1425 W SAN CARLOS	2013, 2008, 2006, 2001, 2000, 1996, 1991, 1986, 1985, 1982, 1980, 1978, 1975, 1974, 1970, 1968, 1966, 1965, 1964, 1962, 1960, 1957, 1955, 1950, 1946, 1945, 1942, 1940, 1936, 1935, 1931, 1930, 1926, 1925, 1922
1425 W SAN CARLOS ST	2013, 2008, 2001, 2000, 1996, 1982, 1978, 1975, 1974, 1970, 1968, 1966, 1965, 1964, 1963, 1962, 1960, 1955, 1950, 1946, 1945, 1942, 1940, 1936, 1935, 1931, 1930, 1926, 1925, 1922
1425 W SAN CARLOS ST	2006, 2001, 2000, 1996, 1991, 1986, 1985, 1982, 1980, 1978, 1975, 1974, 1970, 1968, 1966, 1965, 1964, 1963, 1962, 1960, 1957, 1955, 1950, 1946, 1945, 1942, 1940, 1936, 1935, 1931, 1930, 1926, 1925, 1922
1427 SAN CARLOS ST W	2013, 2008, 2006, 2001, 2000, 1996, 1991, 1986, 1985, 1982, 1980, 1978, 1975, 1974, 1970, 1968, 1966, 1965, 1964, 1963, 1962, 1957, 1946, 1942, 1936, 1931, 1926, 1925, 1922
1427 W SAN CARLOS	2013, 2008, 2006, 2001, 2000, 1996, 1991, 1986, 1985, 1982, 1980, 1978, 1975, 1974, 1970, 1968, 1966, 1965, 1964, 1963, 1962, 1960, 1955, 1950, 1946, 1945, 1942, 1940, 1936, 1935, 1931, 1930, 1926, 1925, 1922
1427 W SAN CARLOS ST	2013, 2008, 2006, 2001, 2000, 1996, 1991, 1986, 1985, 1982, 1980, 1978, 1975, 1974, 1970, 1968, 1966, 1965, 1964, 1963, 1962, 1960, 1955, 1950, 1946, 1945, 1942, 1940, 1936, 1935, 1931, 1930, 1926, 1925, 1922
1430 DOUGLAS AVE	2013, 2008, 2006, 2001, 2000, 1996, 1991, 1986, 1985, 1982, 1980, 1978, 1974, 1968, 1965, 1964, 1963, 1962, 1960, 1957, 1955, 1950, 1946, 1945, 1942, 1940, 1936, 1935, 1931, 1930, 1926, 1925, 1922
1430 DOUGLAS ST	2013, 2008, 2001, 1996, 1991, 1986, 1985, 1982, 1980, 1978, 1975, 1974, 1970, 1968, 1966, 1965, 1964, 1963, 1962, 1957, 1946, 1942, 1940, 1936, 1935, 1931, 1930, 1926, 1925, 1922

FINDINGS

<u>Address Researched</u>	<u>Address Not Identified in Research Source</u>
1430 SAN CARLOS ST W	2013, 2008, 2006, 2001, 1996, 1991, 1986, 1985, 1982, 1980, 1978, 1974, 1968, 1965, 1964, 1963, 1962, 1957, 1946, 1942, 1940, 1936, 1935, 1931, 1930, 1926, 1925, 1922
1430 W SAN CARLOS	2013, 2008, 2006, 2001, 2000, 1996, 1991, 1986, 1985, 1982, 1980, 1978, 1975, 1974, 1970, 1968, 1966, 1965, 1964, 1963, 1962, 1960, 1955, 1950, 1946, 1945, 1942, 1940, 1936, 1935, 1931, 1930, 1926, 1925, 1922
1430 W SAN CARLOS ST	2013, 2008, 2001, 2000, 1996, 1991, 1986, 1985, 1982, 1980, 1978, 1974, 1970, 1968, 1966, 1965, 1964, 1963, 1962, 1960, 1955, 1950, 1946, 1945, 1942, 1940, 1936, 1935, 1931, 1930, 1926, 1925, 1922
1430 W SAN CARLOS ST	2013, 2006, 2001, 2000, 1996, 1991, 1986, 1985, 1982, 1980, 1978, 1975, 1974, 1970, 1968, 1966, 1965, 1964, 1963, 1962, 1960, 1957, 1955, 1950, 1946, 1945, 1942, 1940, 1936, 1935, 1931, 1930, 1926, 1925, 1922
1433 SAN CARLOS ST W	2013, 2008, 2006, 2001, 2000, 1996, 1991, 1986, 1985, 1982, 1980, 1978, 1975, 1974, 1970, 1968, 1966, 1965, 1964, 1963, 1962, 1957, 1946, 1942, 1936, 1931, 1926, 1925, 1922
1437 SAN CARLOS ST W	2013, 2008, 2006, 2001, 1996, 1991, 1986, 1985, 1982, 1980, 1978, 1975, 1974, 1968, 1966, 1965, 1964, 1963, 1962, 1957, 1950, 1946, 1945, 1942, 1940, 1936, 1931, 1926, 1925, 1922
1437 W SAN CARLOS	2013, 2008, 2006, 2001, 2000, 1996, 1991, 1986, 1985, 1982, 1980, 1978, 1975, 1974, 1970, 1968, 1966, 1965, 1964, 1963, 1962, 1960, 1955, 1950, 1946, 1945, 1942, 1940, 1936, 1935, 1931, 1930, 1926, 1925, 1922
1437 W SAN CARLOS ST	2013, 2008, 2006, 2001, 2000, 1996, 1991, 1986, 1985, 1982, 1980, 1978, 1975, 1974, 1970, 1968, 1966, 1965, 1964, 1963, 1962, 1960, 1955, 1950, 1946, 1945, 1942, 1940, 1936, 1935, 1931, 1930, 1926, 1925, 1922
1439 SAN CARLOS ST W	2013, 2008, 2006, 2001, 1996, 1991, 1986, 1985, 1982, 1980, 1978, 1974, 1968, 1965, 1964, 1963, 1962, 1957, 1950, 1946, 1945, 1942, 1940, 1936, 1935, 1931, 1930, 1926, 1925, 1922
1439 W SAN CARLOS	2013, 2008, 2006, 2001, 2000, 1996, 1991, 1986, 1985, 1982, 1980, 1978, 1975, 1974, 1970, 1968, 1966, 1965, 1964, 1962, 1960, 1955, 1950, 1946, 1945, 1942, 1940, 1936, 1935, 1931, 1930, 1926, 1925, 1922
1439 W SAN CARLOS ST	2013, 2008, 2006, 2001, 2000, 1996, 1991, 1986, 1985, 1982, 1978, 1974, 1970, 1968, 1966, 1965, 1964, 1963, 1962, 1960, 1955, 1950, 1946, 1945, 1942, 1940, 1936, 1935, 1931, 1930, 1926, 1925, 1922
1440 DOUGLAS AVE	2013, 2008, 2006, 2001, 2000, 1996, 1991, 1986, 1985, 1982, 1980, 1978, 1974, 1968, 1965, 1964, 1963, 1962, 1960, 1957, 1955, 1950, 1946, 1945, 1942, 1940, 1936, 1935, 1931, 1930, 1926, 1925, 1922
1440 DOUGLAS ST	2013, 2008, 2001, 2000, 1996, 1991, 1986, 1985, 1982, 1980, 1978, 1975, 1974, 1970, 1968, 1966, 1965, 1964, 1963, 1962, 1957, 1946, 1942, 1940, 1936, 1935, 1931, 1930, 1926, 1925, 1922
1440 SAN CARLOS ST W	2013, 2008, 2006, 2001, 1991, 1986, 1985, 1982, 1980, 1978, 1974, 1968, 1965, 1964, 1963, 1962, 1957, 1950, 1946, 1945, 1942, 1940, 1936, 1935, 1931, 1930, 1926, 1925, 1922
1440 W SAN CARLOS	2013, 2008, 2006, 2001, 2000, 1996, 1991, 1986, 1985, 1982, 1980, 1978, 1975, 1974, 1970, 1968, 1966, 1965, 1964, 1962, 1960, 1955, 1950, 1946, 1945, 1942, 1940, 1936, 1935, 1931, 1930, 1926, 1925, 1922
1440 W SAN CARLOS ST	2013, 2008, 2001, 2000, 1996, 1982, 1978, 1974, 1970, 1968, 1966, 1965, 1964, 1963, 1962, 1960, 1955, 1950, 1946, 1945, 1942, 1940, 1936, 1935, 1931, 1930, 1926, 1925, 1922
1441 SAN CARLOS ST W	2013, 2008, 2006, 2001, 1996, 1991, 1986, 1985, 1982, 1980, 1978, 1974, 1968, 1965, 1964, 1963, 1962, 1957, 1946, 1942, 1936, 1935, 1931, 1930, 1926, 1925, 1922

FINDINGS

Address Researched

Address Not Identified in Research Source

1465 W SAN CARLOS ST	2013, 2006, 2001, 2000, 1996, 1991, 1986, 1985, 1982, 1980, 1978, 1975, 1974, 1970, 1968, 1966, 1965, 1964, 1963, 1962, 1960, 1957, 1955, 1950, 1946, 1945, 1942, 1940, 1936, 1935, 1931, 1930, 1926, 1925, 1922
1466 SAN CARLOS ST W	2013, 2008, 2006, 2001, 1996, 1991, 1986, 1985, 1982, 1980, 1978, 1975, 1974, 1970, 1968, 1966, 1965, 1964, 1963, 1962, 1960, 1957, 1955, 1950, 1946, 1945, 1942, 1940, 1936, 1935, 1931, 1930, 1926, 1925, 1922
1468 SAN CARLOS ST W	2013, 2008, 2006, 2001, 1996, 1991, 1986, 1985, 1982, 1980, 1978, 1974, 1968, 1966, 1965, 1964, 1963, 1962, 1957, 1946, 1942, 1936, 1935, 1931, 1930, 1926, 1925, 1922
1468 W SAN CARLOS	2013, 2008, 2006, 2001, 2000, 1996, 1991, 1986, 1985, 1982, 1980, 1978, 1975, 1974, 1970, 1968, 1966, 1965, 1964, 1962, 1960, 1957, 1955, 1950, 1946, 1945, 1942, 1940, 1936, 1935, 1931, 1930, 1926, 1925, 1922
1468 W SAN CARLOS ST	2013, 2008, 2006, 2001, 2000, 1996, 1982, 1978, 1975, 1974, 1970, 1968, 1966, 1965, 1964, 1963, 1962, 1960, 1957, 1955, 1950, 1946, 1945, 1942, 1940, 1936, 1935, 1931, 1930, 1926, 1925, 1922
1468 W SAN CARLOS ST	2013, 2006, 2001, 2000, 1996, 1991, 1986, 1985, 1982, 1980, 1978, 1975, 1974, 1970, 1968, 1966, 1965, 1964, 1963, 1962, 1960, 1957, 1955, 1950, 1946, 1945, 1942, 1940, 1936, 1935, 1931, 1930, 1926, 1925, 1922
1470 DOUGLAS AVE	2013, 2008, 2006, 2001, 2000, 1996, 1991, 1986, 1985, 1982, 1980, 1978, 1974, 1968, 1965, 1964, 1963, 1962, 1960, 1957, 1955, 1950, 1946, 1945, 1942, 1940, 1936, 1935, 1931, 1930, 1926, 1925, 1922
1470 DOUGLAS ST	2013, 2008, 2001, 1991, 1986, 1985, 1982, 1980, 1978, 1975, 1974, 1970, 1968, 1966, 1965, 1964, 1963, 1962, 1957, 1946, 1942, 1940, 1936, 1935, 1931, 1930, 1926, 1925, 1922
1470 SAN CARLOS ST W	2013, 2008, 2006, 2001, 1991, 1986, 1985, 1982, 1980, 1978, 1974, 1970, 1968, 1965, 1964, 1963, 1962, 1957, 1946, 1942, 1940, 1936, 1935, 1931, 1930, 1926, 1925, 1922
1470 W SAN CARLOS	2013, 2008, 2006, 2001, 2000, 1996, 1991, 1986, 1985, 1982, 1980, 1978, 1975, 1974, 1970, 1968, 1966, 1965, 1964, 1962, 1960, 1955, 1950, 1946, 1945, 1942, 1940, 1936, 1935, 1931, 1930, 1926, 1925, 1922
1470 W SAN CARLOS ST	2013, 2008, 2001, 2000, 1996, 1982, 1980, 1978, 1974, 1970, 1968, 1966, 1965, 1964, 1963, 1962, 1960, 1955, 1950, 1946, 1945, 1942, 1940, 1936, 1935, 1931, 1930, 1926, 1925, 1922
1470 W SAN CARLOS ST	2008, 2006, 2001, 2000, 1996, 1991, 1986, 1985, 1982, 1980, 1978, 1975, 1974, 1970, 1968, 1966, 1965, 1964, 1963, 1962, 1960, 1957, 1955, 1950, 1946, 1945, 1942, 1940, 1936, 1935, 1931, 1930, 1926, 1925, 1922
1471 DOUGLAS AVE	2013, 2008, 2006, 2001, 2000, 1996, 1991, 1986, 1985, 1982, 1980, 1978, 1974, 1968, 1965, 1964, 1962, 1960, 1957, 1955, 1950, 1946, 1945, 1942, 1940, 1936, 1935, 1931, 1930, 1926, 1925, 1922
1471 DOUGLAS ST	2013, 2008, 2001, 1996, 1991, 1986, 1985, 1982, 1980, 1978, 1975, 1974, 1970, 1968, 1966, 1965, 1964, 1963, 1962, 1957, 1946, 1942, 1940, 1936, 1935, 1931, 1930, 1926, 1925, 1922
1473 DOUGLAS AVE	2013, 2008, 2006, 2001, 2000, 1996, 1991, 1986, 1985, 1982, 1980, 1978, 1974, 1968, 1965, 1964, 1963, 1962, 1960, 1957, 1955, 1950, 1946, 1945, 1942, 1940, 1936, 1935, 1931, 1930, 1926, 1925, 1922
1473 DOUGLAS ST	2013, 2008, 2001, 1996, 1991, 1986, 1985, 1982, 1980, 1978, 1975, 1974, 1970, 1968, 1966, 1965, 1964, 1963, 1962, 1957, 1946, 1945, 1942, 1940, 1936, 1935, 1931, 1930, 1926, 1925, 1922
1473 SAN CARLOS ST W	2013, 2008, 2006, 2001, 2000, 1996, 1991, 1986, 1985, 1982, 1980, 1978, 1975, 1974, 1970, 1968, 1966, 1965, 1964, 1963, 1962, 1957, 1946, 1942, 1936, 1931, 1926, 1925, 1922

FINDINGS

<u>Address Researched</u>	<u>Address Not Identified in Research Source</u>
1489 W SAN CARLOS ST	2008, 2006, 2001, 2000, 1996, 1991, 1986, 1985, 1982, 1980, 1978, 1975, 1974, 1970, 1968, 1966, 1965, 1964, 1963, 1962, 1960, 1957, 1955, 1950, 1946, 1945, 1942, 1940, 1936, 1935, 1931, 1930, 1926, 1925, 1922
1490 DOUGLAS ST	2013, 2008, 2001, 1996, 1991, 1986, 1985, 1982, 1980, 1978, 1975, 1974, 1970, 1968, 1966, 1965, 1964, 1963, 1962, 1960, 1957, 1955, 1950, 1946, 1945, 1942, 1940, 1936, 1935, 1931, 1930, 1926, 1925, 1922
1492 DOUGLAS AVE	2013, 2008, 2006, 2001, 2000, 1996, 1991, 1986, 1985, 1982, 1980, 1978, 1974, 1968, 1965, 1964, 1962, 1960, 1955, 1950, 1946, 1945, 1942, 1940, 1936, 1935, 1931, 1930, 1926, 1925, 1922
1492 DOUGLAS ST	2013, 2008, 2001, 1991, 1986, 1985, 1982, 1980, 1978, 1975, 1974, 1970, 1968, 1966, 1965, 1964, 1963, 1962, 1957, 1946, 1942, 1940, 1936, 1935, 1931, 1930, 1926, 1925, 1922
1493 SAN CARLOS ST W	2013, 2008, 2006, 2001, 1991, 1986, 1985, 1982, 1980, 1978, 1974, 1968, 1965, 1964, 1963, 1962, 1957, 1946, 1942, 1936, 1931, 1926, 1925, 1922
1493 W SAN CARLOS	2013, 2008, 2006, 2001, 2000, 1996, 1991, 1986, 1985, 1982, 1980, 1978, 1975, 1974, 1970, 1968, 1966, 1965, 1964, 1963, 1962, 1960, 1955, 1950, 1946, 1945, 1942, 1940, 1936, 1935, 1931, 1930, 1926, 1925, 1922
1493 W SAN CARLOS ST	2013, 2008, 2006, 2001, 2000, 1996, 1991, 1982, 1978, 1974, 1970, 1968, 1966, 1965, 1964, 1963, 1962, 1960, 1955, 1950, 1946, 1945, 1942, 1940, 1936, 1935, 1931, 1930, 1926, 1925, 1922
1494 DOUGLAS ST	2013, 2008, 2001, 1996, 1991, 1986, 1985, 1982, 1980, 1978, 1975, 1974, 1970, 1968, 1966, 1965, 1964, 1963, 1962, 1960, 1957, 1955, 1950, 1946, 1945, 1942, 1940, 1936, 1935, 1931, 1930, 1926, 1925, 1922
1496 DOUGLAS ST	2013, 2008, 2001, 1996, 1991, 1986, 1985, 1982, 1980, 1978, 1975, 1974, 1970, 1968, 1966, 1965, 1964, 1963, 1962, 1960, 1957, 1955, 1950, 1946, 1945, 1942, 1940, 1936, 1935, 1931, 1930, 1926, 1925, 1922
1498 DOUGLAS AVE	2013, 2008, 2006, 2001, 2000, 1996, 1991, 1986, 1985, 1982, 1980, 1978, 1974, 1968, 1965, 1964, 1962, 1960, 1955, 1950, 1946, 1945, 1942, 1940, 1936, 1935, 1931, 1930, 1926, 1925, 1922
1498 DOUGLAS ST	2013, 2008, 2001, 1996, 1991, 1986, 1985, 1982, 1980, 1978, 1975, 1974, 1970, 1968, 1966, 1965, 1964, 1963, 1962, 1957, 1946, 1942, 1940, 1936, 1935, 1931, 1930, 1926, 1925, 1922
1498 DOUGLAS ST	2013, 2006, 2001, 2000, 1996, 1991, 1986, 1985, 1982, 1980, 1978, 1975, 1974, 1970, 1968, 1966, 1965, 1964, 1963, 1962, 1960, 1957, 1955, 1950, 1946, 1945, 1942, 1940, 1936, 1935, 1931, 1930, 1926, 1925, 1922
1498 SAN CARLOS ST W	2013, 2008, 2006, 2001, 2000, 1996, 1991, 1986, 1985, 1982, 1980, 1978, 1975, 1974, 1970, 1968, 1966, 1965, 1964, 1963, 1962, 1960, 1957, 1955, 1950, 1946, 1942, 1936, 1935, 1931, 1930, 1926, 1925, 1922
1499 SAN CARLOS ST W	2013, 2008, 2006, 2001, 1991, 1986, 1985, 1982, 1980, 1978, 1974, 1968, 1965, 1964, 1963, 1962, 1957, 1946, 1942, 1936, 1931, 1926, 1925, 1922
1499 W SAN CARLOS	2013, 2008, 2006, 2001, 2000, 1996, 1991, 1986, 1985, 1982, 1980, 1978, 1975, 1974, 1970, 1968, 1966, 1965, 1964, 1962, 1960, 1955, 1950, 1946, 1945, 1942, 1940, 1936, 1935, 1931, 1930, 1926, 1925, 1922
1499 W SAN CARLOS ST	2013, 2008, 2001, 2000, 1996, 1982, 1980, 1978, 1974, 1970, 1968, 1966, 1965, 1964, 1963, 1962, 1960, 1955, 1950, 1946, 1945, 1942, 1940, 1936, 1935, 1931, 1930, 1926, 1925, 1922
1499 W SAN CARLOS ST	2006, 2001, 2000, 1996, 1991, 1986, 1985, 1982, 1980, 1978, 1975, 1974, 1970, 1968, 1966, 1965, 1964, 1963, 1962, 1960, 1957, 1955, 1950, 1946, 1945, 1942, 1940, 1936, 1935, 1931, 1930, 1926, 1925, 1922
15 S WILLARD AVE	2013, 2008, 2006, 2001, 2000, 1996, 1991, 1986, 1985, 1982, 1978, 1974, 1970, 1968, 1966, 1965, 1964, 1963, 1962, 1960, 1957, 1955, 1950, 1946, 1945, 1942, 1940, 1936, 1935, 1931, 1930, 1926, 1925, 1922

FINDINGS

<u>Address Researched</u>	<u>Address Not Identified in Research Source</u>
30 N WILLARD AVE	2013, 2008, 2001, 2000, 1996, 1982, 1978, 1974, 1970, 1968, 1966, 1965, 1964, 1962, 1960, 1955, 1950, 1946, 1945, 1942, 1940, 1936, 1935, 1931, 1930, 1926, 1925, 1922
30 WILLARD AVE N	2013, 2008, 2006, 2001, 2000, 1996, 1991, 1986, 1985, 1982, 1980, 1978, 1974, 1968, 1965, 1964, 1963, 1962, 1957, 1946, 1942, 1936, 1935, 1931, 1930, 1926, 1925, 1922
30 WILLARD ST N	2013, 2008, 2006, 2001, 1996, 1991, 1986, 1985, 1982, 1980, 1978, 1975, 1974, 1970, 1968, 1966, 1965, 1964, 1963, 1962, 1960, 1957, 1955, 1950, 1946, 1945, 1942, 1940, 1936, 1935, 1931, 1930, 1926, 1925, 1922
301 MERIDIAN RD	2013, 2008, 2006, 2001, 2000, 1996, 1991, 1986, 1985, 1982, 1980, 1978, 1975, 1974, 1970, 1968, 1966, 1965, 1964, 1963, 1962, 1960, 1957, 1955, 1950, 1946, 1945, 1942, 1936, 1931, 1926
301 WILLARD AVE S	2013, 2008, 2006, 2001, 2000, 1996, 1991, 1986, 1985, 1982, 1980, 1978, 1975, 1974, 1970, 1968, 1966, 1965, 1964, 1963, 1962, 1960, 1957, 1955, 1946, 1942, 1940, 1936, 1935, 1931, 1930, 1926, 1925, 1922
305 MERIDIAN AVE	2013, 2008, 2001, 1982, 1978, 1974, 1968, 1966, 1965, 1964, 1963, 1962, 1960, 1955, 1950, 1946, 1945, 1942, 1940, 1936, 1935, 1931, 1930, 1926, 1925, 1922
305 MERIDIAN AVE	2013, 2006, 2001, 2000, 1996, 1991, 1986, 1985, 1982, 1980, 1978, 1975, 1974, 1970, 1968, 1966, 1965, 1964, 1963, 1962, 1960, 1957, 1955, 1950, 1946, 1945, 1942, 1940, 1936, 1935, 1931, 1930, 1926, 1925, 1922
305 MERIDIAN RD	2013, 2008, 2006, 2001, 2000, 1996, 1991, 1986, 1985, 1982, 1980, 1978, 1975, 1974, 1970, 1968, 1965, 1964, 1962, 1946, 1942, 1936, 1931, 1926
305 MERIDIAN WAY	2013, 2008, 2006, 2001, 2000, 1996, 1991, 1986, 1985, 1982, 1980, 1978, 1974, 1970, 1968, 1966, 1965, 1964, 1963, 1962, 1960, 1957, 1955, 1950, 1946, 1945, 1942, 1940, 1936, 1935, 1931, 1930, 1926, 1925, 1922
306 N WILLARD AVE	2013, 2008, 2006, 2001, 2000, 1996, 1991, 1985, 1982, 1980, 1978, 1975, 1974, 1970, 1968, 1966, 1965, 1964, 1963, 1962, 1960, 1957, 1955, 1950, 1946, 1945, 1942, 1940, 1936, 1935, 1931, 1930, 1926, 1925, 1922
307 MERIDIAN AVE	2013, 2008, 2001, 1991, 1986, 1985, 1982, 1980, 1978, 1975, 1974, 1970, 1968, 1966, 1965, 1964, 1963, 1962, 1960, 1957, 1955, 1950, 1946, 1945, 1942, 1940, 1936, 1935, 1931, 1930, 1926, 1925, 1922
307 MERIDIAN AVE	2006, 2001, 2000, 1996, 1991, 1986, 1985, 1982, 1980, 1978, 1975, 1974, 1970, 1968, 1966, 1965, 1964, 1963, 1962, 1960, 1957, 1955, 1950, 1946, 1945, 1942, 1940, 1936, 1935, 1931, 1930, 1926, 1925, 1922
309 MERIDIAN AVE	2013, 2008, 2006, 2001, 1986, 1985, 1982, 1980, 1978, 1974, 1968, 1966, 1965, 1964, 1963, 1962, 1960, 1955, 1950, 1946, 1945, 1942, 1940, 1936, 1935, 1931, 1930, 1926, 1925, 1922
309 MERIDIAN RD	2013, 2008, 2006, 2001, 2000, 1996, 1991, 1986, 1985, 1982, 1980, 1978, 1975, 1974, 1970, 1968, 1965, 1964, 1962, 1960, 1957, 1946, 1942, 1936, 1931, 1926
309 PAGE	2013, 2008, 2006, 2001, 2000, 1996, 1991, 1986, 1985, 1982, 1980, 1978, 1975, 1974, 1970, 1968, 1966, 1965, 1964, 1962, 1960, 1955, 1950, 1946, 1945, 1942, 1940, 1936, 1935, 1931, 1930, 1926, 1925, 1922
309 PAGE ST	2013, 2008, 2001, 1996, 1991, 1986, 1985, 1982, 1980, 1978, 1974, 1968, 1965, 1964, 1963, 1962, 1957, 1950, 1946, 1945, 1942, 1940, 1936, 1935, 1931, 1930, 1926, 1925, 1922
309 S WILLARD	2013, 2008, 2006, 2001, 2000, 1996, 1991, 1985, 1982, 1980, 1978, 1975, 1974, 1970, 1968, 1966, 1965, 1964, 1963, 1962, 1960, 1957, 1955, 1950, 1946, 1945, 1942, 1940, 1936, 1935, 1931, 1930, 1926, 1925, 1922
309 S WILLARD AVE	2013, 2008, 2001, 2000, 1996, 1986, 1982, 1980, 1978, 1974, 1970, 1968, 1966, 1965, 1964, 1962, 1960, 1955, 1950, 1946, 1945, 1942, 1940, 1936, 1935, 1931, 1930, 1926, 1925, 1922

FINDINGS

<u>Address Researched</u>	<u>Address Not Identified in Research Source</u>
309 WILLARD AVE S	2013, 2008, 2006, 2001, 2000, 1991, 1986, 1985, 1982, 1980, 1978, 1974, 1968, 1965, 1964, 1963, 1962, 1957, 1946, 1942, 1940, 1936, 1935, 1931, 1930, 1926, 1925, 1922
309 WILLARD ST S	2013, 2008, 2006, 2001, 1996, 1991, 1986, 1985, 1982, 1980, 1978, 1975, 1974, 1970, 1968, 1966, 1965, 1964, 1963, 1962, 1960, 1957, 1955, 1950, 1946, 1945, 1942, 1940, 1936, 1935, 1931, 1930, 1926, 1925, 1922
31 WILLARD AVE S	2013, 2008, 2006, 2001, 2000, 1996, 1991, 1986, 1985, 1982, 1980, 1978, 1975, 1974, 1970, 1968, 1966, 1965, 1964, 1963, 1962, 1960, 1957, 1955, 1950, 1946, 1945, 1942, 1940, 1936, 1935, 1931, 1930, 1926, 1925, 1922
311 MER ID IAN AVE	2013, 2008, 2006, 2001, 2000, 1996, 1986, 1985, 1982, 1980, 1978, 1975, 1974, 1970, 1968, 1966, 1965, 1964, 1963, 1962, 1960, 1957, 1955, 1950, 1946, 1945, 1942, 1940, 1936, 1935, 1931, 1930, 1926, 1925, 1922
311 MERIDIAN AVE	2013, 2008, 2006, 2001, 1982, 1978, 1974, 1968, 1966, 1965, 1964, 1963, 1962, 1960, 1957, 1955, 1950, 1946, 1945, 1942, 1940, 1936, 1935, 1931, 1930, 1926, 1925, 1922
311 MERIDIAN AVE	2013, 2006, 2001, 2000, 1996, 1991, 1986, 1985, 1982, 1980, 1978, 1975, 1974, 1970, 1968, 1966, 1965, 1964, 1963, 1962, 1960, 1957, 1955, 1950, 1946, 1945, 1942, 1940, 1936, 1935, 1931, 1930, 1926, 1925, 1922
311 MERIDIAN RD	2013, 2008, 2006, 2001, 2000, 1996, 1991, 1986, 1985, 1982, 1980, 1978, 1975, 1974, 1970, 1968, 1965, 1964, 1962, 1946, 1945, 1942, 1940, 1936, 1935, 1931, 1930, 1926, 1925, 1922
311 PAGE	2013, 2008, 2006, 2001, 2000, 1996, 1991, 1986, 1985, 1982, 1980, 1978, 1975, 1974, 1970, 1968, 1966, 1965, 1964, 1963, 1962, 1960, 1955, 1950, 1946, 1945, 1942, 1940, 1936, 1935, 1931, 1930, 1926, 1925, 1922
311 PAGE ST	2013, 2008, 2001, 1996, 1991, 1986, 1985, 1982, 1980, 1978, 1974, 1968, 1965, 1964, 1963, 1962, 1950, 1946, 1945, 1942, 1940, 1936, 1935, 1931, 1930, 1926, 1925, 1922
313 PAGE	2013, 2008, 2006, 2001, 2000, 1996, 1991, 1986, 1985, 1982, 1978, 1975, 1974, 1970, 1968, 1966, 1965, 1964, 1962, 1960, 1955, 1950, 1946, 1945, 1942, 1940, 1936, 1935, 1931, 1930, 1926, 1925, 1922
313 PAGE ST	2013, 2008, 2006, 2001, 1996, 1991, 1986, 1985, 1982, 1980, 1978, 1974, 1968, 1965, 1964, 1963, 1962, 1946, 1942, 1940, 1936, 1935, 1931, 1930, 1926, 1925, 1922
315 S WILLARD AVE	2013, 2008, 2001, 2000, 1996, 1991, 1986, 1985, 1982, 1980, 1978, 1975, 1974, 1970, 1968, 1966, 1965, 1964, 1963, 1962, 1960, 1957, 1955, 1950, 1946, 1945, 1942, 1940, 1936, 1935, 1931, 1930, 1926, 1925, 1922
315 WILLARD AVE S	2013, 2008, 2006, 2001, 2000, 1996, 1991, 1986, 1985, 1982, 1980, 1978, 1974, 1968, 1965, 1964, 1963, 1962, 1957, 1946, 1942, 1940, 1936, 1935, 1931, 1930, 1926, 1925, 1922
315 WILLARD ST S	2013, 2008, 2006, 2001, 1996, 1991, 1986, 1985, 1982, 1980, 1978, 1975, 1974, 1970, 1968, 1966, 1965, 1964, 1963, 1962, 1960, 1957, 1955, 1950, 1946, 1945, 1942, 1940, 1936, 1935, 1931, 1930, 1926, 1925, 1922
318 PAGE	2013, 2008, 2006, 2001, 2000, 1996, 1986, 1985, 1982, 1980, 1978, 1975, 1974, 1970, 1968, 1966, 1965, 1964, 1963, 1962, 1960, 1955, 1950, 1946, 1945, 1942, 1940, 1936, 1935, 1931, 1930, 1926, 1925, 1922
318 PAGE ST	2013, 2008, 2006, 2001, 1996, 1986, 1985, 1982, 1980, 1978, 1975, 1974, 1970, 1968, 1966, 1965, 1964, 1963, 1962, 1957, 1946, 1942, 1940, 1936, 1935, 1931, 1930, 1926, 1925, 1922
319 PAGE	2013, 2008, 2006, 2001, 2000, 1996, 1991, 1986, 1985, 1982, 1978, 1975, 1974, 1970, 1968, 1966, 1965, 1964, 1963, 1962, 1960, 1955, 1950, 1946, 1945, 1942, 1940, 1936, 1935, 1931, 1930, 1926, 1925, 1922

FINDINGS

Address Researched

Address Not Identified in Research Source

319 PAGE ST	2013, 2008, 2001, 1996, 1991, 1986, 1982, 1980, 1978, 1974, 1968, 1965, 1964, 1963, 1962, 1946, 1942, 1940, 1936, 1935, 1931, 1930, 1926, 1925, 1922
323 MERIDIAN RD	2013, 2008, 2006, 2001, 2000, 1996, 1991, 1986, 1985, 1982, 1980, 1978, 1975, 1974, 1970, 1968, 1966, 1965, 1964, 1963, 1962, 1960, 1957, 1955, 1950, 1946, 1945, 1942, 1940, 1936, 1931, 1930, 1926, 1925, 1922
324 PAGE	2013, 2008, 2006, 2001, 2000, 1996, 1991, 1986, 1985, 1982, 1980, 1978, 1975, 1974, 1970, 1968, 1966, 1965, 1964, 1962, 1960, 1957, 1955, 1950, 1946, 1945, 1942, 1940, 1936, 1935, 1931, 1930, 1926, 1925, 1922
324 PAGE ST	2013, 2008, 2001, 1996, 1991, 1986, 1985, 1982, 1980, 1978, 1974, 1968, 1965, 1964, 1963, 1962, 1957, 1946, 1942, 1940, 1936, 1935, 1931, 1930, 1926, 1925, 1922
325 PAGE	2013, 2008, 2006, 2001, 2000, 1996, 1991, 1985, 1982, 1978, 1975, 1974, 1970, 1968, 1966, 1965, 1964, 1962, 1960, 1955, 1950, 1946, 1945, 1942, 1940, 1936, 1935, 1931, 1930, 1926, 1925, 1922
325 PAGE ST	2013, 2008, 2001, 1996, 1991, 1986, 1982, 1980, 1978, 1974, 1968, 1965, 1964, 1963, 1962, 1946, 1942, 1940, 1936, 1935, 1931, 1930, 1926, 1925, 1922
325 PAGE ST	2013, 2006, 2001, 2000, 1996, 1991, 1986, 1985, 1982, 1980, 1978, 1975, 1974, 1970, 1968, 1966, 1965, 1964, 1963, 1962, 1960, 1957, 1955, 1950, 1946, 1945, 1942, 1940, 1936, 1935, 1931, 1930, 1926, 1925, 1922
325 S WILLARD AVE	2013, 2008, 2001, 2000, 1996, 1991, 1982, 1980, 1978, 1974, 1970, 1968, 1966, 1965, 1964, 1962, 1960, 1955, 1950, 1946, 1945, 1942, 1940, 1936, 1935, 1931, 1930, 1926, 1925, 1922
325 WILLARD AVE S	2013, 2008, 2006, 2001, 2000, 1991, 1986, 1985, 1982, 1980, 1978, 1974, 1968, 1965, 1964, 1963, 1962, 1957, 1946, 1942, 1940, 1936, 1935, 1931, 1930, 1926, 1925, 1922
325 WILLARD ST S	2013, 2008, 2006, 2001, 1996, 1991, 1986, 1985, 1982, 1980, 1978, 1975, 1974, 1970, 1968, 1966, 1965, 1964, 1963, 1962, 1960, 1957, 1955, 1950, 1946, 1945, 1942, 1940, 1936, 1935, 1931, 1930, 1926, 1925, 1922
326 PAGE	2013, 2008, 2006, 2001, 2000, 1996, 1991, 1986, 1985, 1982, 1980, 1978, 1975, 1974, 1970, 1968, 1966, 1965, 1964, 1963, 1962, 1960, 1955, 1950, 1946, 1945, 1942, 1940, 1936, 1935, 1931, 1930, 1926, 1925, 1922
326 PAGE ST	2013, 2008, 2001, 1991, 1986, 1985, 1982, 1980, 1978, 1974, 1968, 1965, 1964, 1963, 1962, 1946, 1942, 1940, 1936, 1935, 1931, 1930, 1926, 1925, 1922
326 S WILLARD AVE	2013, 2008, 2001, 2000, 1996, 1991, 1982, 1980, 1978, 1974, 1970, 1968, 1966, 1965, 1964, 1963, 1962, 1960, 1955, 1950, 1946, 1945, 1942, 1940, 1936, 1935, 1931, 1930, 1926, 1925, 1922
326 S WILLARD AVE	2013, 2006, 2001, 2000, 1996, 1991, 1986, 1985, 1982, 1980, 1978, 1975, 1974, 1970, 1968, 1966, 1965, 1964, 1963, 1962, 1960, 1957, 1955, 1950, 1946, 1945, 1942, 1940, 1936, 1935, 1931, 1930, 1926, 1925, 1922
326 WILLARD AVE S	2013, 2008, 2006, 2001, 2000, 1996, 1991, 1986, 1985, 1982, 1980, 1978, 1975, 1974, 1968, 1965, 1964, 1963, 1962, 1957, 1946, 1942, 1940, 1936, 1935, 1931, 1930, 1926, 1925, 1922
326 WILLARD ST S	2013, 2008, 2006, 2001, 1996, 1991, 1986, 1985, 1982, 1980, 1978, 1975, 1974, 1970, 1968, 1966, 1965, 1964, 1963, 1962, 1960, 1957, 1955, 1950, 1946, 1945, 1942, 1940, 1936, 1935, 1931, 1930, 1926, 1925, 1922
328 PAGE	2013, 2008, 2006, 2001, 2000, 1996, 1986, 1985, 1982, 1980, 1978, 1975, 1974, 1970, 1968, 1966, 1965, 1964, 1963, 1962, 1960, 1955, 1950, 1946, 1945, 1942, 1940, 1936, 1935, 1931, 1930, 1926, 1925, 1922
328 PAGE ST	2013, 2008, 2001, 1996, 1986, 1985, 1982, 1980, 1978, 1974, 1968, 1965, 1964, 1963, 1962, 1946, 1942, 1940, 1936, 1935, 1931, 1930, 1926, 1925, 1922

FINDINGS

Address Researched

Address Not Identified in Research Source

349 MERIDIAN RD	2013, 2008, 2006, 2001, 2000, 1996, 1991, 1986, 1985, 1982, 1980, 1978, 1975, 1974, 1970, 1968, 1965, 1964, 1962, 1957, 1950, 1946, 1945, 1942, 1940, 1936, 1935, 1931, 1930, 1926, 1925, 1922
349 PAGE	2013, 2008, 2006, 2001, 2000, 1996, 1986, 1985, 1982, 1978, 1975, 1974, 1970, 1968, 1966, 1965, 1964, 1962, 1960, 1955, 1950, 1946, 1945, 1942, 1940, 1936, 1935, 1931, 1930, 1926, 1925, 1922
349 PAGE ST	2013, 2008, 2001, 1986, 1982, 1980, 1978, 1974, 1968, 1965, 1964, 1963, 1962, 1946, 1942, 1940, 1936, 1935, 1931, 1930, 1926, 1925, 1922
35 WILLARD AVE S	2013, 2008, 2006, 2001, 2000, 1996, 1991, 1986, 1985, 1982, 1980, 1978, 1975, 1974, 1970, 1968, 1966, 1965, 1964, 1963, 1962, 1960, 1957, 1955, 1950, 1946, 1945, 1942, 1936, 1931, 1926, 1925, 1922
350 MERIDIAN AVE	2013, 2008, 2006, 2001, 1996, 1991, 1986, 1985, 1982, 1980, 1978, 1975, 1974, 1970, 1968, 1966, 1965, 1964, 1963, 1962, 1960, 1957, 1955, 1950, 1946, 1945, 1942, 1940, 1936, 1935, 1931, 1930, 1926, 1925, 1922
350 PAGE ST	2013, 2008, 2006, 2001, 2000, 1996, 1991, 1986, 1985, 1982, 1980, 1978, 1975, 1974, 1970, 1968, 1966, 1965, 1964, 1963, 1962, 1957, 1955, 1950, 1946, 1945, 1942, 1940, 1936, 1935, 1931, 1930, 1926, 1925, 1922
350 S WILLARD AVE	2013, 2008, 2001, 2000, 1996, 1985, 1982, 1980, 1978, 1975, 1974, 1970, 1968, 1966, 1965, 1964, 1963, 1962, 1960, 1957, 1955, 1950, 1946, 1945, 1942, 1940, 1936, 1935, 1931, 1930, 1926, 1925, 1922
350 WILLARD ST S	2013, 2008, 2006, 2001, 1996, 1991, 1986, 1985, 1982, 1980, 1978, 1975, 1974, 1970, 1968, 1966, 1965, 1964, 1963, 1962, 1960, 1957, 1955, 1950, 1946, 1945, 1942, 1940, 1936, 1935, 1931, 1930, 1926, 1925, 1922
351 MERIDIAN AVE	2013, 2008, 2006, 2001, 1996, 1982, 1978, 1974, 1968, 1966, 1965, 1964, 1963, 1962, 1960, 1957, 1955, 1950, 1946, 1945, 1942, 1940, 1936, 1935, 1931, 1930, 1926, 1925, 1922
351 MERIDIAN RD	2013, 2008, 2006, 2001, 2000, 1996, 1991, 1986, 1985, 1982, 1980, 1978, 1975, 1974, 1970, 1968, 1965, 1964, 1962, 1946, 1942, 1936, 1931, 1926
351 MERIDIAN WAY	2013, 2008, 2006, 2001, 2000, 1996, 1991, 1986, 1985, 1982, 1980, 1978, 1975, 1974, 1970, 1968, 1966, 1965, 1964, 1963, 1962, 1960, 1955, 1950, 1946, 1945, 1942, 1940, 1936, 1935, 1931, 1930, 1926, 1925, 1922
352 PAGE	2013, 2008, 2006, 2001, 2000, 1996, 1991, 1985, 1982, 1978, 1975, 1974, 1970, 1968, 1966, 1965, 1964, 1962, 1960, 1955, 1950, 1946, 1945, 1942, 1940, 1936, 1935, 1931, 1930, 1926, 1925, 1922
352 PAGE ST	2013, 2008, 2001, 1996, 1986, 1982, 1980, 1978, 1974, 1968, 1965, 1964, 1963, 1962, 1946, 1942, 1940, 1936, 1935, 1931, 1930, 1926, 1925, 1922
353 MERIDIAN AVE	2013, 2008, 2001, 1982, 1978, 1974, 1968, 1966, 1965, 1964, 1963, 1962, 1960, 1955, 1950, 1946, 1945, 1942, 1940, 1936, 1935, 1931, 1930, 1926, 1925, 1922
353 MERIDIAN AVE N	2013, 2008, 2006, 2001, 2000, 1996, 1986, 1985, 1982, 1980, 1978, 1975, 1974, 1970, 1968, 1966, 1965, 1964, 1963, 1962, 1960, 1957, 1955, 1950, 1946, 1945, 1942, 1940, 1936, 1935, 1931, 1930, 1926, 1925, 1922
353 MERIDIAN RD	2013, 2008, 2006, 2001, 2000, 1996, 1991, 1986, 1985, 1982, 1980, 1978, 1975, 1974, 1970, 1968, 1965, 1964, 1962, 1946, 1942, 1936, 1935, 1931, 1926
353 MERIDIAN WAY	2013, 2008, 2006, 2001, 2000, 1996, 1991, 1985, 1982, 1980, 1978, 1975, 1974, 1970, 1968, 1966, 1965, 1964, 1963, 1962, 1960, 1955, 1950, 1946, 1945, 1942, 1940, 1936, 1935, 1931, 1930, 1926, 1925, 1922
354 S WILLARD AVE	2013, 2008, 2001, 2000, 1996, 1982, 1978, 1974, 1970, 1968, 1966, 1965, 1964, 1962, 1960, 1955, 1950, 1946, 1945, 1942, 1940, 1936, 1935, 1931, 1930, 1926, 1925, 1922

FINDINGS

<u>Address Researched</u>	<u>Address Not Identified in Research Source</u>
354 WILLARD AVE S	2013, 2008, 2006, 2001, 2000, 1991, 1986, 1985, 1982, 1980, 1978, 1974, 1968, 1965, 1964, 1963, 1962, 1957, 1946, 1942, 1940, 1936, 1935, 1931, 1930, 1926, 1925, 1922
354 WILLARD ST S	2013, 2008, 2006, 2001, 1996, 1991, 1986, 1985, 1982, 1980, 1978, 1975, 1974, 1970, 1968, 1966, 1965, 1964, 1963, 1962, 1960, 1957, 1955, 1950, 1946, 1945, 1942, 1940, 1936, 1935, 1931, 1930, 1926, 1925, 1922
355 MERIDIAN AVE	2013, 2008, 2001, 2000, 1982, 1978, 1974, 1970, 1968, 1966, 1965, 1964, 1963, 1962, 1960, 1957, 1955, 1950, 1946, 1945, 1942, 1940, 1936, 1935, 1931, 1930, 1926, 1925, 1922
355 MERIDIAN AVE	2008, 2006, 2001, 2000, 1996, 1991, 1986, 1985, 1982, 1980, 1978, 1975, 1974, 1970, 1968, 1966, 1965, 1964, 1963, 1962, 1960, 1957, 1955, 1950, 1946, 1945, 1942, 1940, 1936, 1935, 1931, 1930, 1926, 1925, 1922
355 MERIDIAN RD	2013, 2008, 2006, 2001, 2000, 1996, 1991, 1986, 1985, 1982, 1980, 1978, 1975, 1974, 1970, 1968, 1965, 1964, 1963, 1962, 1946, 1942, 1936, 1931, 1926, 1922
355 MERIDIAN WAY	2013, 2008, 2006, 2001, 2000, 1996, 1991, 1986, 1985, 1982, 1980, 1978, 1975, 1974, 1970, 1968, 1966, 1965, 1964, 1963, 1962, 1960, 1955, 1950, 1946, 1945, 1942, 1940, 1936, 1935, 1931, 1930, 1926, 1925, 1922
355 S WILLARD AVE	2013, 2008, 2001, 2000, 1996, 1982, 1980, 1978, 1974, 1970, 1968, 1966, 1965, 1964, 1962, 1960, 1955, 1950, 1946, 1945, 1942, 1940, 1936, 1935, 1931, 1930, 1926, 1925, 1922
355 WILLARD AVE S	2013, 2008, 2006, 2001, 2000, 1991, 1986, 1985, 1982, 1980, 1978, 1974, 1968, 1965, 1964, 1963, 1962, 1957, 1946, 1942, 1940, 1936, 1935, 1931, 1930, 1926, 1925, 1922
355 WILLARD ST S	2013, 2008, 2006, 2001, 1996, 1991, 1986, 1985, 1982, 1980, 1978, 1975, 1974, 1970, 1968, 1966, 1965, 1964, 1963, 1962, 1960, 1957, 1955, 1950, 1946, 1945, 1942, 1940, 1936, 1935, 1931, 1930, 1926, 1925, 1922
357 PAGE	2013, 2008, 2006, 2001, 2000, 1996, 1991, 1986, 1985, 1982, 1980, 1978, 1975, 1974, 1970, 1968, 1966, 1965, 1964, 1962, 1960, 1955, 1950, 1946, 1945, 1942, 1940, 1936, 1935, 1931, 1930, 1926, 1925, 1922
357 PAGE ST	2013, 2008, 2001, 1996, 1991, 1986, 1985, 1982, 1980, 1978, 1974, 1968, 1965, 1964, 1963, 1962, 1957, 1946, 1942, 1940, 1936, 1935, 1931, 1930, 1926, 1925, 1922
358 PAGE	2013, 2008, 2006, 2001, 2000, 1996, 1985, 1982, 1978, 1975, 1974, 1970, 1968, 1966, 1965, 1964, 1962, 1960, 1955, 1950, 1946, 1945, 1942, 1940, 1936, 1935, 1931, 1930, 1926, 1925, 1922
358 PAGE ST	2013, 2008, 2001, 1986, 1982, 1980, 1978, 1974, 1970, 1968, 1965, 1964, 1963, 1962, 1946, 1942, 1940, 1936, 1935, 1931, 1930, 1926, 1925, 1922
358 S WILLARD AVE	2013, 2008, 2001, 2000, 1996, 1982, 1980, 1978, 1975, 1974, 1970, 1968, 1966, 1965, 1964, 1963, 1962, 1960, 1955, 1950, 1946, 1945, 1942, 1940, 1936, 1935, 1931, 1930, 1926, 1925, 1922
358 WILLARD AVE S	2013, 2008, 2006, 2001, 2000, 1991, 1986, 1985, 1982, 1980, 1978, 1974, 1968, 1965, 1964, 1963, 1962, 1957, 1946, 1942, 1940, 1936, 1935, 1931, 1930, 1926, 1925, 1922
358 WILLARD ST S	2013, 2008, 2006, 2001, 1996, 1991, 1986, 1985, 1982, 1980, 1978, 1975, 1974, 1970, 1968, 1966, 1965, 1964, 1963, 1962, 1960, 1957, 1955, 1950, 1946, 1945, 1942, 1940, 1936, 1935, 1931, 1930, 1926, 1925, 1922
359 MERIDIAN AVE	2013, 2008, 2006, 2001, 1996, 1991, 1986, 1985, 1982, 1980, 1978, 1975, 1974, 1970, 1968, 1966, 1965, 1964, 1963, 1962, 1960, 1957, 1955, 1950, 1946, 1945, 1942, 1940, 1936, 1935, 1931, 1930, 1926, 1925, 1922
36 WILLARD AVE S	2013, 2008, 2006, 2001, 2000, 1996, 1991, 1986, 1985, 1982, 1980, 1978, 1975, 1974, 1970, 1968, 1966, 1965, 1964, 1963, 1962, 1960, 1957, 1955, 1950, 1946, 1945, 1942, 1936, 1931, 1926, 1925, 1922

FINDINGS

<u>Address Researched</u>	<u>Address Not Identified in Research Source</u>
361 MERIDIAN AVE	2013, 2008, 2001, 1982, 1978, 1974, 1968, 1966, 1965, 1964, 1963, 1962, 1960, 1957, 1955, 1950, 1946, 1945, 1942, 1940, 1936, 1935, 1931, 1930, 1926, 1925, 1922
361 MERIDIAN AVE	2006, 2001, 2000, 1996, 1991, 1986, 1985, 1982, 1980, 1978, 1975, 1974, 1970, 1968, 1966, 1965, 1964, 1963, 1962, 1960, 1957, 1955, 1950, 1946, 1945, 1942, 1940, 1936, 1935, 1931, 1930, 1926, 1925, 1922
361 MERIDIAN RD	2013, 2008, 2006, 2001, 2000, 1996, 1991, 1986, 1985, 1982, 1980, 1978, 1975, 1974, 1970, 1968, 1965, 1964, 1962, 1957, 1955, 1950, 1946, 1945, 1942, 1940, 1936, 1935, 1931, 1930, 1926, 1925, 1922
361 PAGE ST	2013, 2008, 2006, 2001, 1996, 1991, 1986, 1985, 1982, 1980, 1978, 1974, 1968, 1965, 1964, 1963, 1962, 1957, 1946, 1942, 1940, 1936, 1935, 1931, 1930, 1926, 1925, 1922
361 S WILLARD AVE	2013, 2008, 2001, 2000, 1996, 1982, 1978, 1974, 1970, 1968, 1966, 1965, 1964, 1962, 1960, 1955, 1950, 1946, 1945, 1942, 1940, 1936, 1935, 1931, 1930, 1926, 1925, 1922
361 S WILLARD CT	2013, 2008, 2006, 2001, 2000, 1996, 1991, 1986, 1982, 1980, 1978, 1975, 1974, 1970, 1968, 1966, 1965, 1964, 1963, 1962, 1960, 1957, 1955, 1950, 1946, 1945, 1942, 1940, 1936, 1935, 1931, 1930, 1926, 1925, 1922
361 WILLARD AVE S	2013, 2008, 2006, 2001, 2000, 1991, 1986, 1985, 1982, 1980, 1978, 1974, 1968, 1965, 1964, 1963, 1962, 1957, 1946, 1942, 1940, 1936, 1935, 1931, 1930, 1926, 1925, 1922
361 WILLARD ST S	2013, 2008, 2006, 2001, 1996, 1991, 1986, 1985, 1982, 1980, 1978, 1975, 1974, 1970, 1968, 1966, 1965, 1964, 1963, 1962, 1960, 1957, 1955, 1950, 1946, 1945, 1942, 1940, 1936, 1935, 1931, 1930, 1926, 1925, 1922
362 S WILLARD AVE	2013, 2008, 2001, 2000, 1996, 1986, 1982, 1978, 1974, 1970, 1968, 1966, 1965, 1964, 1962, 1960, 1955, 1950, 1946, 1945, 1942, 1940, 1936, 1935, 1931, 1930, 1926, 1925, 1922
362 S WILLARD AVE	2013, 2006, 2001, 2000, 1996, 1991, 1986, 1985, 1982, 1980, 1978, 1975, 1974, 1970, 1968, 1966, 1965, 1964, 1963, 1962, 1960, 1957, 1955, 1950, 1946, 1945, 1942, 1940, 1936, 1935, 1931, 1930, 1926, 1925, 1922
362 WILLARD AVE S	2013, 2008, 2006, 2001, 2000, 1991, 1986, 1985, 1982, 1980, 1978, 1974, 1968, 1965, 1964, 1963, 1962, 1957, 1946, 1942, 1940, 1936, 1935, 1931, 1930, 1926, 1925, 1922
362 WILLARD ST S	2013, 2008, 2006, 2001, 1996, 1991, 1986, 1985, 1982, 1980, 1978, 1975, 1974, 1970, 1968, 1966, 1965, 1964, 1963, 1962, 1960, 1957, 1955, 1950, 1946, 1945, 1942, 1940, 1936, 1935, 1931, 1930, 1926, 1925, 1922
363 MERIDIAN AVE	2013, 2008, 2001, 1996, 1982, 1980, 1978, 1974, 1968, 1966, 1965, 1964, 1962, 1960, 1957, 1955, 1950, 1946, 1945, 1942, 1940, 1936, 1935, 1931, 1930, 1926, 1925, 1922
363 MERIDIAN AVE	2006, 2001, 2000, 1996, 1991, 1986, 1985, 1982, 1980, 1978, 1975, 1974, 1970, 1968, 1966, 1965, 1964, 1963, 1962, 1960, 1957, 1955, 1950, 1946, 1945, 1942, 1940, 1936, 1935, 1931, 1930, 1926, 1925, 1922
363 MERIDIAN AVE S	2013, 2008, 2006, 2001, 2000, 1996, 1991, 1986, 1985, 1982, 1978, 1975, 1974, 1970, 1968, 1966, 1965, 1964, 1963, 1962, 1960, 1957, 1955, 1950, 1946, 1945, 1942, 1940, 1936, 1935, 1931, 1930, 1926, 1925, 1922
363 MERIDIAN RD	2013, 2008, 2006, 2001, 2000, 1996, 1991, 1986, 1985, 1982, 1980, 1978, 1975, 1974, 1970, 1968, 1965, 1964, 1963, 1962, 1950, 1946, 1945, 1942, 1940, 1936, 1935, 1931, 1930, 1926, 1925, 1922
363 MERIDIAN WAY	2013, 2008, 2006, 2001, 2000, 1996, 1991, 1986, 1985, 1982, 1980, 1978, 1975, 1974, 1970, 1968, 1966, 1965, 1964, 1963, 1962, 1960, 1955, 1950, 1946, 1945, 1942, 1940, 1936, 1935, 1931, 1930, 1926, 1925, 1922

FINDINGS

<u>Address Researched</u>	<u>Address Not Identified in Research Source</u>
365 PAGE	2013, 2008, 2006, 2001, 2000, 1996, 1991, 1986, 1985, 1982, 1980, 1978, 1975, 1974, 1970, 1968, 1966, 1965, 1964, 1962, 1960, 1955, 1950, 1946, 1945, 1942, 1940, 1936, 1935, 1931, 1930, 1926, 1925, 1922
365 PAGE ST	2013, 2008, 2001, 1996, 1991, 1986, 1985, 1982, 1980, 1978, 1974, 1968, 1965, 1964, 1963, 1962, 1946, 1942, 1940, 1936, 1935, 1931, 1930, 1926, 1925, 1922
366 PAGE	2013, 2008, 2006, 2001, 2000, 1996, 1991, 1986, 1985, 1982, 1980, 1978, 1975, 1974, 1970, 1968, 1966, 1965, 1964, 1962, 1960, 1955, 1950, 1946, 1945, 1942, 1940, 1936, 1935, 1931, 1930, 1926, 1925, 1922
366 PAGE ST	2013, 2008, 2001, 1996, 1991, 1986, 1985, 1982, 1980, 1978, 1974, 1968, 1965, 1964, 1963, 1962, 1946, 1942, 1940, 1936, 1935, 1931, 1930, 1926, 1925, 1922
366 S WILLARD AVE	2013, 2008, 2001, 2000, 1996, 1991, 1982, 1980, 1978, 1974, 1970, 1968, 1966, 1965, 1964, 1962, 1960, 1955, 1950, 1946, 1945, 1942, 1940, 1936, 1935, 1931, 1930, 1926, 1925, 1922
366 WILLARD AVE S	2013, 2008, 2006, 2001, 2000, 1996, 1991, 1986, 1985, 1982, 1980, 1978, 1974, 1968, 1965, 1964, 1963, 1962, 1957, 1955, 1950, 1946, 1945, 1942, 1940, 1936, 1935, 1931, 1930, 1926, 1925, 1922
366 WILLARD ST S	2013, 2008, 2006, 2001, 1996, 1991, 1986, 1985, 1982, 1980, 1978, 1975, 1974, 1970, 1968, 1966, 1965, 1964, 1963, 1962, 1960, 1957, 1955, 1950, 1946, 1945, 1942, 1940, 1936, 1935, 1931, 1930, 1926, 1925, 1922
367 MERIDIAN AVE	2013, 2008, 2001, 1982, 1978, 1974, 1968, 1966, 1965, 1964, 1963, 1962, 1960, 1957, 1955, 1950, 1946, 1945, 1942, 1940, 1936, 1935, 1931, 1930, 1926, 1925, 1922
367 MERIDIAN AVE	2006, 2001, 2000, 1996, 1991, 1986, 1985, 1982, 1980, 1978, 1975, 1974, 1970, 1968, 1966, 1965, 1964, 1963, 1962, 1960, 1957, 1955, 1950, 1946, 1945, 1942, 1940, 1936, 1935, 1931, 1930, 1926, 1925, 1922
367 MERIDIAN RD	2013, 2008, 2006, 2001, 2000, 1996, 1991, 1986, 1985, 1982, 1980, 1978, 1975, 1974, 1970, 1968, 1965, 1964, 1962, 1957, 1955, 1950, 1946, 1945, 1942, 1940, 1936, 1935, 1931, 1930, 1926, 1925, 1922
367 S WILLARD AVE	2013, 2008, 2006, 2001, 2000, 1996, 1991, 1986, 1985, 1982, 1980, 1978, 1974, 1970, 1968, 1966, 1965, 1964, 1963, 1962, 1960, 1957, 1955, 1950, 1946, 1945, 1942, 1940, 1936, 1935, 1931, 1930, 1926, 1925, 1922
368 PAGE	2013, 2008, 2006, 2001, 2000, 1996, 1985, 1982, 1980, 1978, 1975, 1974, 1970, 1968, 1966, 1965, 1964, 1962, 1960, 1957, 1955, 1950, 1946, 1945, 1942, 1940, 1936, 1935, 1931, 1930, 1926, 1925, 1922
368 PAGE ST	2013, 2008, 2001, 1996, 1986, 1982, 1980, 1978, 1974, 1968, 1965, 1964, 1963, 1962, 1957, 1950, 1946, 1945, 1942, 1940, 1936, 1935, 1931, 1930, 1926, 1925, 1922
369 PAGE	2013, 2008, 2006, 2001, 2000, 1996, 1985, 1982, 1980, 1978, 1975, 1974, 1970, 1968, 1966, 1965, 1964, 1962, 1960, 1957, 1955, 1950, 1946, 1945, 1942, 1940, 1936, 1935, 1931, 1930, 1926, 1925, 1922
369 PAGE ST	2013, 2008, 2001, 1986, 1982, 1980, 1978, 1974, 1968, 1965, 1964, 1963, 1962, 1957, 1946, 1942, 1940, 1936, 1935, 1931, 1930, 1926, 1925, 1922
369 S WILLARD AVE	2013, 2008, 2006, 2001, 2000, 1996, 1991, 1986, 1985, 1982, 1980, 1978, 1975, 1974, 1970, 1968, 1966, 1965, 1964, 1963, 1962, 1960, 1955, 1950, 1946, 1945, 1942, 1940, 1936, 1935, 1931, 1930, 1926, 1925, 1922
369 WILLARD AVE S	2013, 2008, 2006, 2001, 2000, 1996, 1991, 1986, 1985, 1982, 1980, 1978, 1975, 1974, 1970, 1968, 1966, 1965, 1964, 1963, 1962, 1957, 1946, 1942, 1940, 1936, 1935, 1931, 1930, 1926, 1925, 1922
37 WILLARD AVE N	2013, 2008, 2006, 2001, 2000, 1996, 1991, 1986, 1985, 1982, 1980, 1978, 1975, 1974, 1970, 1968, 1966, 1965, 1964, 1963, 1962, 1960, 1957, 1946, 1942, 1936, 1935, 1931, 1930, 1926, 1925, 1922

FINDINGS

<u>Address Researched</u>	<u>Address Not Identified in Research Source</u>
370 PAGE	2013, 2008, 2006, 2001, 2000, 1996, 1985, 1982, 1978, 1975, 1974, 1970, 1968, 1966, 1965, 1964, 1962, 1960, 1957, 1955, 1950, 1946, 1945, 1942, 1940, 1936, 1935, 1931, 1930, 1926, 1925, 1922
370 PAGE ST	2013, 2008, 2001, 1996, 1982, 1980, 1978, 1974, 1968, 1965, 1964, 1963, 1962, 1957, 1950, 1946, 1945, 1942, 1940, 1936, 1935, 1931, 1930, 1926, 1925, 1922
370 S WILLARD AVE	2013, 2008, 2001, 2000, 1996, 1982, 1978, 1974, 1970, 1968, 1966, 1965, 1964, 1962, 1960, 1955, 1950, 1946, 1945, 1942, 1940, 1936, 1935, 1931, 1930, 1926, 1925, 1922
370 WILLARD AVE S	2013, 2008, 2006, 2001, 2000, 1996, 1991, 1986, 1985, 1982, 1980, 1978, 1974, 1968, 1965, 1964, 1963, 1962, 1957, 1946, 1942, 1940, 1936, 1935, 1931, 1930, 1926, 1925, 1922
370 WILLARD ST S	2013, 2008, 2006, 2001, 1996, 1991, 1986, 1985, 1982, 1980, 1978, 1975, 1974, 1970, 1968, 1966, 1965, 1964, 1963, 1962, 1960, 1957, 1955, 1950, 1946, 1945, 1942, 1940, 1936, 1935, 1931, 1930, 1926, 1925, 1922
371 PAGE	2013, 2008, 2006, 2001, 2000, 1996, 1991, 1986, 1985, 1982, 1980, 1978, 1975, 1974, 1970, 1968, 1966, 1965, 1964, 1962, 1960, 1955, 1950, 1946, 1945, 1942, 1940, 1936, 1935, 1931, 1930, 1926, 1925, 1922
371 PAGE ST	2013, 2008, 2001, 1991, 1986, 1985, 1982, 1980, 1978, 1974, 1968, 1965, 1964, 1963, 1962, 1957, 1946, 1942, 1940, 1936, 1935, 1931, 1930, 1926, 1925, 1922
375 PAGE	2013, 2008, 2006, 2001, 2000, 1996, 1991, 1986, 1985, 1982, 1980, 1978, 1975, 1974, 1970, 1968, 1966, 1965, 1964, 1962, 1960, 1955, 1950, 1946, 1945, 1942, 1940, 1936, 1935, 1931, 1930, 1926, 1925, 1922
375 PAGE ST	2013, 2008, 2001, 1996, 1991, 1986, 1985, 1982, 1980, 1978, 1974, 1968, 1965, 1964, 1963, 1962, 1957, 1946, 1942, 1940, 1936, 1935, 1931, 1930, 1926, 1925, 1922
376 PAGE	2013, 2008, 2006, 2001, 2000, 1996, 1985, 1982, 1980, 1978, 1975, 1974, 1970, 1968, 1966, 1965, 1964, 1962, 1960, 1957, 1955, 1950, 1946, 1945, 1942, 1940, 1936, 1935, 1931, 1930, 1926, 1925, 1922
376 PAGE ST	2013, 2008, 2001, 1996, 1986, 1982, 1980, 1978, 1974, 1968, 1965, 1964, 1963, 1962, 1957, 1946, 1942, 1940, 1936, 1935, 1931, 1930, 1926, 1925, 1922
376 S WILLARD AVE	2013, 2008, 2001, 2000, 1996, 1991, 1982, 1978, 1975, 1974, 1970, 1968, 1966, 1965, 1964, 1962, 1960, 1957, 1955, 1950, 1946, 1945, 1942, 1940, 1936, 1935, 1931, 1930, 1926, 1925, 1922
376 WILLARD AVE S	2013, 2008, 2006, 2001, 2000, 1996, 1991, 1986, 1985, 1982, 1980, 1978, 1974, 1968, 1965, 1964, 1963, 1962, 1957, 1946, 1942, 1940, 1936, 1935, 1931, 1930, 1926, 1925, 1922
376 WILLARD ST S	2013, 2008, 2006, 2001, 1996, 1991, 1986, 1985, 1982, 1980, 1978, 1975, 1974, 1970, 1968, 1966, 1965, 1964, 1963, 1962, 1960, 1957, 1955, 1950, 1946, 1945, 1942, 1940, 1936, 1935, 1931, 1930, 1926, 1925, 1922
378 PAGE	2013, 2008, 2006, 2001, 2000, 1996, 1991, 1986, 1985, 1982, 1980, 1978, 1975, 1974, 1970, 1968, 1966, 1965, 1964, 1962, 1960, 1957, 1955, 1950, 1946, 1945, 1942, 1940, 1936, 1935, 1931, 1930, 1926, 1925, 1922
378 PAGE ST	2013, 2008, 2006, 2001, 2000, 1996, 1991, 1986, 1985, 1982, 1980, 1978, 1974, 1968, 1965, 1964, 1963, 1962, 1946, 1942, 1940, 1936, 1935, 1931, 1930, 1926, 1925, 1922
379 PAGE	2013, 2008, 2006, 2001, 2000, 1996, 1985, 1982, 1978, 1975, 1974, 1970, 1968, 1966, 1965, 1964, 1962, 1960, 1955, 1950, 1946, 1945, 1942, 1940, 1936, 1935, 1931, 1930, 1926, 1925, 1922
379 PAGE ST	2013, 2008, 2001, 1996, 1986, 1982, 1980, 1978, 1974, 1968, 1965, 1964, 1963, 1962, 1946, 1942, 1940, 1936, 1935, 1931, 1930, 1926, 1925, 1922

FINDINGS

<u>Address Researched</u>	<u>Address Not Identified in Research Source</u>
38 N WILLARD AVE	2013, 2008, 2001, 2000, 1996, 1991, 1986, 1985, 1982, 1980, 1978, 1975, 1974, 1970, 1968, 1966, 1965, 1964, 1963, 1962, 1960, 1957, 1955, 1950, 1946, 1945, 1942, 1940, 1936, 1935, 1931, 1930, 1926, 1925, 1922
38 WILLARD AVE N	2013, 2008, 2006, 2001, 2000, 1996, 1991, 1986, 1985, 1982, 1980, 1978, 1974, 1970, 1968, 1966, 1965, 1964, 1963, 1962, 1960, 1957, 1955, 1950, 1946, 1945, 1942, 1940, 1936, 1935, 1931, 1930, 1926, 1925, 1922
38 WILLARD ST N	2013, 2008, 2006, 2001, 1996, 1991, 1986, 1985, 1982, 1980, 1978, 1975, 1974, 1970, 1968, 1966, 1965, 1964, 1963, 1962, 1960, 1957, 1955, 1950, 1946, 1945, 1942, 1940, 1936, 1935, 1931, 1930, 1926, 1922
380 PAGE	2013, 2008, 2006, 2001, 2000, 1996, 1991, 1986, 1985, 1982, 1980, 1978, 1975, 1974, 1970, 1968, 1966, 1965, 1964, 1963, 1962, 1960, 1955, 1950, 1946, 1945, 1942, 1940, 1936, 1935, 1931, 1930, 1926, 1925, 1922
380 PAGE ST	2013, 2008, 2001, 1996, 1991, 1986, 1985, 1982, 1980, 1978, 1974, 1968, 1965, 1964, 1963, 1962, 1946, 1942, 1940, 1936, 1935, 1931, 1930, 1926, 1925, 1922
380 S WILLARD AVE	2013, 2008, 2001, 2000, 1996, 1991, 1982, 1978, 1974, 1970, 1968, 1966, 1965, 1964, 1962, 1960, 1957, 1955, 1950, 1946, 1945, 1942, 1940, 1936, 1935, 1931, 1930, 1926, 1925, 1922
380 WILLARD AVE S	2013, 2008, 2006, 2001, 2000, 1991, 1986, 1985, 1982, 1980, 1978, 1974, 1968, 1965, 1964, 1963, 1962, 1957, 1946, 1942, 1940, 1936, 1935, 1931, 1930, 1926, 1925, 1922
380 WILLARD ST S	2013, 2008, 2006, 2001, 1996, 1991, 1986, 1985, 1982, 1980, 1978, 1975, 1974, 1970, 1968, 1966, 1965, 1964, 1963, 1962, 1960, 1957, 1955, 1950, 1946, 1945, 1942, 1940, 1936, 1935, 1931, 1930, 1926, 1925, 1922
383 WILLARD AVE S	2013, 2008, 2006, 2001, 2000, 1996, 1991, 1986, 1985, 1982, 1980, 1978, 1975, 1974, 1970, 1968, 1966, 1965, 1964, 1963, 1962, 1957, 1950, 1946, 1942, 1940, 1936, 1935, 1931, 1930, 1926, 1925, 1922
385 PAGE	2013, 2008, 2006, 2001, 2000, 1996, 1985, 1982, 1978, 1975, 1974, 1970, 1968, 1966, 1965, 1964, 1962, 1960, 1955, 1950, 1946, 1945, 1942, 1940, 1936, 1935, 1931, 1930, 1926, 1925, 1922
385 PAGE ST	2013, 2008, 2001, 1986, 1982, 1980, 1978, 1974, 1968, 1965, 1964, 1963, 1962, 1946, 1942, 1940, 1936, 1935, 1931, 1930, 1926, 1925, 1922
386 PAGE	2013, 2008, 2006, 2001, 2000, 1996, 1985, 1982, 1980, 1978, 1975, 1974, 1970, 1968, 1966, 1965, 1964, 1962, 1960, 1955, 1950, 1946, 1945, 1942, 1940, 1936, 1935, 1931, 1930, 1926, 1925, 1922
386 PAGE ST	2013, 2008, 2001, 1996, 1986, 1982, 1980, 1978, 1974, 1968, 1965, 1964, 1963, 1962, 1946, 1942, 1940, 1936, 1935, 1931, 1930, 1926, 1925, 1922
39 WILLARD AVE S	2013, 2008, 2006, 2001, 2000, 1996, 1991, 1986, 1985, 1982, 1980, 1978, 1975, 1974, 1970, 1968, 1966, 1965, 1964, 1963, 1962, 1960, 1957, 1955, 1950, 1946, 1945, 1942, 1936, 1931, 1926, 1925, 1922
40 WILLARD ST N	2013, 2008, 2006, 2001, 2000, 1996, 1991, 1986, 1985, 1982, 1980, 1978, 1975, 1974, 1970, 1968, 1966, 1965, 1964, 1963, 1962, 1960, 1957, 1955, 1950, 1946, 1945, 1942, 1940, 1936, 1935, 1931, 1930, 1926
400 PAGE ST	2013, 2008, 2006, 2001, 2000, 1996, 1991, 1986, 1985, 1982, 1980, 1978, 1974, 1970, 1968, 1966, 1965, 1964, 1963, 1962, 1960, 1957, 1955, 1950, 1946, 1945, 1942, 1940, 1936, 1935, 1931, 1930, 1926, 1925, 1922
402 1/2 S WILLARD	2013, 2008, 2006, 2001, 2000, 1996, 1991, 1986, 1982, 1980, 1978, 1975, 1974, 1970, 1968, 1966, 1965, 1964, 1963, 1962, 1960, 1957, 1955, 1950, 1946, 1945, 1942, 1940, 1936, 1935, 1931, 1930, 1926, 1925, 1922
402 S WILLARD AVE	2013, 2008, 2001, 2000, 1996, 1986, 1985, 1982, 1980, 1978, 1975, 1974, 1970, 1968, 1966, 1965, 1964, 1963, 1962, 1960, 1957, 1955, 1950, 1946, 1945, 1942, 1940, 1936, 1935, 1931, 1930, 1926, 1925, 1922

FINDINGS

<u>Address Researched</u>	<u>Address Not Identified in Research Source</u>
402 WILLARD AVE S	2013, 2008, 2006, 2001, 2000, 1991, 1986, 1985, 1982, 1980, 1978, 1974, 1968, 1965, 1964, 1963, 1962, 1957, 1946, 1942, 1940, 1936, 1935, 1931, 1930, 1926, 1925, 1922
402 WILLARD ST S	2013, 2008, 2006, 2001, 1996, 1991, 1986, 1985, 1982, 1980, 1978, 1975, 1974, 1970, 1968, 1966, 1965, 1964, 1963, 1962, 1960, 1957, 1955, 1950, 1946, 1945, 1942, 1940, 1936, 1935, 1931, 1930, 1926, 1925, 1922
403 PAGE	2013, 2008, 2006, 2001, 2000, 1996, 1985, 1982, 1978, 1975, 1974, 1970, 1968, 1966, 1965, 1964, 1962, 1960, 1957, 1955, 1950, 1946, 1945, 1942, 1940, 1936, 1935, 1931, 1930, 1926, 1925, 1922
403 PAGE ST	2013, 2008, 2001, 1986, 1982, 1980, 1978, 1974, 1968, 1965, 1964, 1963, 1962, 1946, 1942, 1940, 1936, 1935, 1931, 1930, 1926, 1925, 1922
404 PAGE	2013, 2008, 2006, 2001, 2000, 1996, 1985, 1982, 1978, 1975, 1974, 1970, 1968, 1966, 1965, 1964, 1962, 1960, 1955, 1950, 1946, 1945, 1942, 1940, 1936, 1935, 1931, 1930, 1926, 1925, 1922
404 PAGE ST	2013, 2008, 2001, 1986, 1982, 1980, 1978, 1974, 1968, 1965, 1964, 1963, 1962, 1946, 1942, 1940, 1936, 1935, 1931, 1930, 1926, 1925, 1922
408 PAGE	2013, 2008, 2006, 2001, 2000, 1996, 1991, 1986, 1985, 1982, 1980, 1978, 1975, 1974, 1970, 1968, 1966, 1965, 1964, 1962, 1960, 1955, 1950, 1946, 1945, 1942, 1940, 1936, 1935, 1931, 1930, 1926, 1925, 1922
408 PAGE ST	2013, 2008, 2001, 1996, 1991, 1986, 1985, 1982, 1980, 1978, 1974, 1968, 1965, 1964, 1963, 1962, 1957, 1946, 1942, 1940, 1936, 1935, 1931, 1930, 1926, 1925, 1922
409 PAGE	2013, 2008, 2006, 2001, 2000, 1996, 1985, 1982, 1978, 1975, 1974, 1970, 1968, 1966, 1965, 1964, 1962, 1960, 1955, 1950, 1946, 1945, 1942, 1940, 1936, 1935, 1931, 1930, 1926, 1925, 1922
409 PAGE ST	2013, 2008, 2001, 1986, 1982, 1980, 1978, 1974, 1968, 1965, 1964, 1963, 1962, 1946, 1942, 1940, 1936, 1935, 1931, 1930, 1926, 1925, 1922
409 PAGE ST	2013, 2006, 2001, 2000, 1996, 1991, 1986, 1985, 1982, 1980, 1978, 1975, 1974, 1970, 1968, 1966, 1965, 1964, 1963, 1962, 1960, 1957, 1955, 1950, 1946, 1945, 1942, 1940, 1936, 1935, 1931, 1930, 1926, 1925, 1922
41 WILLARD AVE S	2013, 2008, 2006, 2001, 2000, 1996, 1991, 1986, 1985, 1982, 1980, 1978, 1975, 1974, 1970, 1968, 1966, 1965, 1964, 1963, 1962, 1960, 1957, 1955, 1950, 1946, 1945, 1942, 1936, 1931, 1926, 1925, 1922
41 WILLARD ST N	2013, 2008, 2006, 2001, 2000, 1996, 1991, 1986, 1985, 1982, 1980, 1978, 1975, 1974, 1970, 1968, 1966, 1965, 1964, 1963, 1962, 1960, 1957, 1955, 1950, 1946, 1945, 1942, 1940, 1936, 1935, 1931, 1930, 1926
410 S WILLARD AVE	2013, 2008, 2001, 2000, 1996, 1991, 1986, 1985, 1982, 1978, 1974, 1970, 1968, 1966, 1965, 1964, 1962, 1960, 1955, 1950, 1946, 1945, 1942, 1940, 1936, 1935, 1931, 1930, 1926, 1925, 1922
410 WILLARD AVE S	2013, 2008, 2006, 2001, 2000, 1996, 1991, 1986, 1985, 1982, 1980, 1978, 1974, 1968, 1965, 1964, 1963, 1962, 1957, 1946, 1942, 1940, 1936, 1935, 1931, 1930, 1926, 1925, 1922
410 WILLARD ST S	2013, 2008, 2006, 2001, 1996, 1991, 1986, 1985, 1982, 1980, 1978, 1975, 1974, 1970, 1968, 1966, 1965, 1964, 1963, 1962, 1960, 1957, 1955, 1950, 1946, 1945, 1942, 1940, 1936, 1935, 1931, 1930, 1926, 1925, 1922
412 PAGE	2013, 2008, 2006, 2001, 2000, 1996, 1986, 1985, 1982, 1980, 1978, 1975, 1974, 1970, 1968, 1966, 1965, 1964, 1962, 1960, 1955, 1950, 1946, 1945, 1942, 1940, 1936, 1935, 1931, 1930, 1926, 1925, 1922
412 PAGE ST	2013, 2008, 2001, 1986, 1985, 1982, 1980, 1978, 1974, 1968, 1965, 1964, 1963, 1962, 1946, 1942, 1940, 1936, 1935, 1931, 1930, 1926, 1925, 1922

FINDINGS

<u>Address Researched</u>	<u>Address Not Identified in Research Source</u>
414 PAGE	2013, 2008, 2006, 2001, 2000, 1996, 1985, 1982, 1980, 1978, 1975, 1974, 1970, 1968, 1966, 1965, 1964, 1963, 1962, 1960, 1957, 1955, 1950, 1946, 1945, 1942, 1940, 1936, 1935, 1931, 1930, 1926, 1925, 1922
414 PAGE ST	2013, 2008, 2001, 1996, 1986, 1982, 1980, 1978, 1975, 1974, 1970, 1968, 1966, 1965, 1964, 1963, 1962, 1960, 1957, 1955, 1950, 1946, 1945, 1942, 1940, 1936, 1935, 1931, 1930, 1926, 1925, 1922
414 S WILLARD AVE	2013, 2008, 2006, 2001, 2000, 1996, 1991, 1985, 1982, 1980, 1978, 1975, 1974, 1970, 1968, 1966, 1965, 1964, 1963, 1962, 1960, 1955, 1950, 1946, 1945, 1942, 1940, 1936, 1935, 1931, 1930, 1926, 1925, 1922
415 PAGE	2013, 2008, 2006, 2001, 2000, 1996, 1991, 1985, 1982, 1978, 1975, 1974, 1970, 1968, 1966, 1965, 1964, 1962, 1960, 1955, 1950, 1946, 1945, 1942, 1940, 1936, 1935, 1931, 1930, 1926, 1925, 1922
415 PAGE ST	2013, 2008, 2001, 1996, 1991, 1986, 1982, 1980, 1978, 1974, 1968, 1965, 1964, 1963, 1962, 1946, 1942, 1940, 1936, 1935, 1931, 1930, 1926, 1925, 1922
415 PAGE ST	2006, 2001, 2000, 1996, 1991, 1986, 1985, 1982, 1980, 1978, 1975, 1974, 1970, 1968, 1966, 1965, 1964, 1963, 1962, 1960, 1957, 1955, 1950, 1946, 1945, 1942, 1940, 1936, 1935, 1931, 1930, 1926, 1925, 1922
415 S WILLARD AVE	2013, 2008, 2001, 2000, 1996, 1982, 1978, 1974, 1970, 1968, 1966, 1965, 1964, 1962, 1960, 1955, 1950, 1946, 1945, 1942, 1940, 1936, 1935, 1931, 1930, 1926, 1925, 1922
415 WILLARD AVE S	2013, 2008, 2006, 2001, 2000, 1996, 1991, 1986, 1985, 1982, 1980, 1978, 1975, 1974, 1968, 1965, 1964, 1963, 1962, 1957, 1946, 1942, 1940, 1936, 1935, 1931, 1930, 1926, 1925, 1922
415 WILLARD ST S	2013, 2008, 2006, 2001, 1996, 1991, 1986, 1985, 1982, 1980, 1978, 1975, 1974, 1970, 1968, 1966, 1965, 1964, 1963, 1962, 1960, 1957, 1955, 1950, 1946, 1945, 1942, 1940, 1936, 1935, 1931, 1930, 1926, 1925, 1922
417 PAGE	2013, 2008, 2006, 2001, 2000, 1996, 1985, 1982, 1978, 1975, 1974, 1970, 1968, 1966, 1965, 1964, 1962, 1960, 1957, 1955, 1950, 1946, 1945, 1942, 1940, 1936, 1935, 1931, 1930, 1926, 1925, 1922
417 PAGE ST	2013, 2008, 2001, 1986, 1982, 1980, 1978, 1974, 1968, 1965, 1964, 1963, 1962, 1957, 1950, 1946, 1945, 1942, 1940, 1936, 1935, 1931, 1930, 1926, 1925, 1922
418 S WILLARD AVE	2013, 2008, 2001, 2000, 1996, 1985, 1982, 1978, 1974, 1970, 1968, 1966, 1965, 1964, 1962, 1960, 1955, 1950, 1946, 1945, 1942, 1940, 1936, 1935, 1931, 1930, 1926, 1925, 1922
418 S WILLARD AVE	2013, 2006, 2001, 2000, 1996, 1991, 1986, 1985, 1982, 1980, 1978, 1975, 1974, 1970, 1968, 1966, 1965, 1964, 1963, 1962, 1960, 1957, 1955, 1950, 1946, 1945, 1942, 1940, 1936, 1935, 1931, 1930, 1926, 1925, 1922
418 WILLARD AVE S	2013, 2008, 2006, 2001, 2000, 1991, 1986, 1985, 1982, 1980, 1978, 1974, 1968, 1965, 1964, 1963, 1962, 1957, 1946, 1945, 1942, 1940, 1936, 1935, 1931, 1930, 1926, 1925, 1922
418 WILLARD ST S	2013, 2008, 2006, 2001, 1996, 1991, 1986, 1985, 1982, 1980, 1978, 1975, 1974, 1970, 1968, 1966, 1965, 1964, 1963, 1962, 1960, 1957, 1955, 1950, 1946, 1945, 1942, 1940, 1936, 1935, 1931, 1930, 1926, 1925, 1922
42 N WILLARD AVE	2013, 2008, 2001, 2000, 1996, 1986, 1985, 1982, 1980, 1978, 1975, 1974, 1970, 1968, 1966, 1965, 1964, 1963, 1962, 1960, 1957, 1955, 1950, 1946, 1945, 1942, 1940, 1936, 1935, 1931, 1930, 1926, 1925, 1922
42 WILLARD AVE N	2013, 2008, 2006, 2001, 2000, 1996, 1991, 1986, 1985, 1982, 1980, 1978, 1974, 1968, 1965, 1964, 1963, 1962, 1957, 1946, 1942, 1936, 1931, 1926, 1925, 1922
42 WILLARD AVE S	2013, 2008, 2006, 2001, 2000, 1996, 1991, 1986, 1985, 1982, 1980, 1978, 1975, 1974, 1970, 1968, 1966, 1965, 1964, 1963, 1962, 1960, 1957, 1955, 1950, 1946, 1945, 1942, 1940, 1936, 1931, 1926, 1925, 1922

FINDINGS

Address Researched

Address Not Identified in Research Source

42 WILLARD ST N	2013, 2008, 2006, 2001, 2000, 1996, 1991, 1986, 1985, 1982, 1980, 1978, 1975, 1974, 1970, 1968, 1966, 1965, 1964, 1963, 1962, 1960, 1957, 1955, 1950, 1946, 1945, 1942, 1940, 1936, 1935, 1931, 1930, 1926
424 S WILLARD AVE	2013, 2008, 2001, 2000, 1996, 1982, 1980, 1978, 1974, 1970, 1968, 1966, 1965, 1964, 1962, 1960, 1955, 1950, 1946, 1945, 1942, 1940, 1936, 1935, 1931, 1930, 1926, 1925, 1922
424 WILLARD AVE S	2013, 2008, 2006, 2001, 2000, 1991, 1986, 1985, 1982, 1980, 1978, 1974, 1968, 1965, 1964, 1963, 1962, 1957, 1946, 1945, 1942, 1940, 1936, 1935, 1931, 1930, 1926, 1925, 1922
424 WILLARD ST S	2013, 2008, 2006, 2001, 1996, 1991, 1986, 1985, 1982, 1980, 1978, 1975, 1974, 1970, 1968, 1966, 1965, 1964, 1963, 1962, 1960, 1957, 1955, 1950, 1946, 1945, 1942, 1940, 1936, 1935, 1931, 1930, 1926, 1925, 1922
425 S WILLARD AVE	2013, 2008, 2001, 2000, 1996, 1982, 1978, 1974, 1970, 1968, 1966, 1965, 1964, 1963, 1962, 1960, 1955, 1950, 1946, 1945, 1942, 1940, 1936, 1935, 1931, 1930, 1926, 1925, 1922
425 S WILLARD AVE	2013, 2006, 2001, 2000, 1996, 1991, 1986, 1985, 1982, 1980, 1978, 1975, 1974, 1970, 1968, 1966, 1965, 1964, 1963, 1962, 1960, 1957, 1955, 1950, 1946, 1945, 1942, 1940, 1936, 1935, 1931, 1930, 1926, 1925, 1922
425 WILLARD AVE S	2013, 2008, 2006, 2001, 2000, 1991, 1986, 1985, 1982, 1980, 1978, 1974, 1968, 1965, 1964, 1963, 1962, 1957, 1946, 1942, 1940, 1936, 1935, 1931, 1930, 1926, 1925, 1922
425 WILLARD ST S	2013, 2008, 2006, 2001, 1996, 1991, 1986, 1985, 1982, 1980, 1978, 1975, 1974, 1970, 1968, 1966, 1965, 1964, 1963, 1962, 1960, 1957, 1955, 1950, 1946, 1945, 1942, 1940, 1936, 1935, 1931, 1930, 1926, 1925, 1922
426 PAGE	2013, 2008, 2006, 2001, 2000, 1996, 1991, 1986, 1985, 1982, 1978, 1975, 1974, 1970, 1968, 1966, 1965, 1964, 1962, 1960, 1957, 1955, 1950, 1946, 1945, 1942, 1940, 1936, 1935, 1931, 1930, 1926, 1925, 1922
426 PAGE ST	2013, 2008, 2001, 1996, 1991, 1986, 1985, 1982, 1980, 1978, 1974, 1968, 1965, 1964, 1963, 1962, 1946, 1942, 1940, 1936, 1935, 1931, 1930, 1926, 1925, 1922
427 1/2 PAGE	2013, 2008, 2006, 2001, 2000, 1996, 1991, 1986, 1982, 1980, 1978, 1975, 1974, 1970, 1968, 1966, 1965, 1964, 1963, 1962, 1960, 1957, 1955, 1950, 1946, 1945, 1942, 1940, 1936, 1935, 1931, 1930, 1926, 1925, 1922
427 PAGE	2013, 2008, 2006, 2001, 2000, 1996, 1991, 1986, 1985, 1982, 1978, 1975, 1974, 1970, 1968, 1966, 1965, 1964, 1962, 1960, 1955, 1950, 1946, 1945, 1942, 1940, 1936, 1935, 1931, 1930, 1926, 1925, 1922
427 PAGE ST	2013, 2008, 2006, 2001, 2000, 1996, 1991, 1986, 1985, 1982, 1980, 1978, 1974, 1970, 1968, 1966, 1965, 1964, 1963, 1962, 1960, 1955, 1950, 1946, 1945, 1942, 1940, 1936, 1935, 1931, 1930, 1926, 1925, 1922
428 PAGE	2013, 2008, 2006, 2001, 2000, 1996, 1991, 1985, 1982, 1978, 1975, 1974, 1970, 1968, 1966, 1965, 1964, 1962, 1960, 1955, 1950, 1946, 1945, 1942, 1940, 1936, 1935, 1931, 1930, 1926, 1925, 1922
428 PAGE ST	2013, 2008, 2001, 1996, 1991, 1986, 1982, 1980, 1978, 1974, 1968, 1965, 1964, 1963, 1962, 1950, 1946, 1945, 1942, 1940, 1936, 1935, 1931, 1930, 1926, 1925, 1922
430 PAGE	2013, 2008, 2006, 2001, 2000, 1996, 1986, 1985, 1982, 1980, 1978, 1975, 1974, 1970, 1968, 1966, 1965, 1964, 1962, 1960, 1955, 1950, 1946, 1945, 1942, 1940, 1936, 1935, 1931, 1930, 1926, 1925, 1922
430 PAGE ST	2013, 2008, 2001, 1996, 1986, 1985, 1982, 1980, 1978, 1974, 1968, 1965, 1964, 1963, 1962, 1950, 1946, 1945, 1942, 1940, 1936, 1935, 1931, 1930, 1926, 1925, 1922

FINDINGS

Address Researched

Address Not Identified in Research Source

460 WILLARD ST S	2013, 2008, 2006, 2001, 1996, 1991, 1986, 1985, 1982, 1980, 1978, 1975, 1974, 1970, 1968, 1966, 1965, 1964, 1963, 1962, 1960, 1957, 1955, 1950, 1946, 1945, 1942, 1940, 1936, 1935, 1931, 1930, 1926, 1925, 1922
462 WILLARD ST S	2013, 2008, 2006, 2001, 1996, 1991, 1986, 1985, 1982, 1980, 1978, 1975, 1974, 1970, 1968, 1966, 1965, 1964, 1963, 1962, 1960, 1957, 1955, 1950, 1946, 1945, 1942, 1940, 1936, 1935, 1931, 1930, 1926, 1925, 1922
464 WILLARD ST S	2013, 2008, 2006, 2001, 1996, 1991, 1986, 1985, 1982, 1980, 1978, 1975, 1974, 1970, 1968, 1966, 1965, 1964, 1963, 1962, 1960, 1957, 1955, 1950, 1946, 1945, 1942, 1940, 1936, 1935, 1931, 1930, 1926, 1925, 1922
47 S WILLARD AVE	2013, 2008, 2006, 2001, 2000, 1996, 1991, 1986, 1985, 1982, 1978, 1975, 1974, 1970, 1968, 1966, 1965, 1964, 1963, 1962, 1960, 1957, 1955, 1950, 1946, 1945, 1942, 1940, 1936, 1935, 1931, 1930, 1926, 1925, 1922
49 S WILLARD AVE	2013, 2008, 2006, 2001, 2000, 1996, 1991, 1986, 1985, 1982, 1980, 1978, 1975, 1974, 1970, 1968, 1966, 1965, 1964, 1963, 1962, 1960, 1955, 1950, 1946, 1945, 1942, 1940, 1936, 1935, 1931, 1930, 1926, 1925, 1922
5 N WILLARD AVE	2013, 2008, 2006, 2001, 2000, 1996, 1991, 1986, 1985, 1982, 1978, 1975, 1974, 1970, 1968, 1966, 1965, 1964, 1963, 1962, 1960, 1957, 1955, 1950, 1946, 1945, 1942, 1940, 1936, 1935, 1931, 1930, 1926, 1925, 1922
50 N WILLARD AVE	2013, 2008, 2006, 2001, 2000, 1996, 1991, 1986, 1985, 1982, 1980, 1978, 1975, 1974, 1970, 1968, 1966, 1965, 1964, 1963, 1962, 1960, 1955, 1950, 1946, 1945, 1942, 1940, 1936, 1935, 1931, 1930, 1926, 1925, 1922
50 S WILLARD AVE	2013, 2008, 2006, 2001, 2000, 1996, 1991, 1986, 1985, 1982, 1978, 1975, 1974, 1970, 1968, 1966, 1965, 1964, 1963, 1962, 1960, 1957, 1955, 1950, 1946, 1945, 1942, 1940, 1936, 1935, 1931, 1930, 1926, 1925, 1922
50 WILLARD AVE N	2013, 2008, 2006, 2001, 2000, 1996, 1991, 1986, 1985, 1982, 1980, 1978, 1974, 1968, 1965, 1964, 1963, 1962, 1957, 1946, 1942, 1936, 1931, 1926, 1925, 1922
50 WILLARD AVE S	2013, 2008, 2006, 2001, 2000, 1996, 1991, 1986, 1985, 1982, 1980, 1978, 1975, 1974, 1970, 1968, 1966, 1965, 1964, 1963, 1962, 1960, 1957, 1955, 1950, 1946, 1945, 1942, 1940, 1936, 1931, 1926, 1925, 1922
50 WILLARD ST N	2013, 2008, 2006, 2001, 1996, 1991, 1986, 1985, 1982, 1980, 1978, 1975, 1974, 1970, 1968, 1966, 1965, 1964, 1963, 1962, 1960, 1957, 1955, 1950, 1946, 1945, 1942, 1940, 1936, 1935, 1931, 1930, 1926, 1925, 1922
8 S WILLARD AVE	2013, 2008, 2001, 2000, 1996, 1991, 1986, 1985, 1982, 1978, 1975, 1974, 1970, 1968, 1966, 1965, 1964, 1963, 1962, 1960, 1957, 1955, 1950, 1946, 1945, 1942, 1940, 1936, 1935, 1931, 1930, 1926, 1925, 1922

APPENDIX D

LIMITATIONS

APPENDIX D STATEMENT OF LIMITATIONS

The conclusions presented in this report are professional opinions based on data described in this report. These opinions have been arrived at in accordance with currently accepted environmental industry standards and practices applicable to the work described in this report. The opinions presented are subject to the following inherent limitations:

1. This report was prepared for the exclusive use of the entity referenced in Section 1.6. SLR has no liability for this report and its contents to any other entity.
2. This Phase I ESA report is subject to the terms and conditions in the SLR proposal referenced in Section 1.4 and in the contract between SLR and its client under which the work was performed. Any use of the Phase I report constitutes acceptance of the limits of SLR's liability specified in the contract. SLR's liability extends only to its client and not to any other parties who may obtain the Phase I report.
3. SLR derived the data in this report primarily from visual inspections, examination of records in the public domain, and interviews with individuals having information about the *Subject Property*. The passage of time, manifestation of latent conditions, or occurrence of future events may require further study at the *Subject Property*, analysis of the data, and reevaluation of the findings, observations, and conclusions in the report.
4. The data reported and the findings, observations, and conclusions expressed in the report are limited by the scope of work. The scope of work is presented in Section 1.4 and was agreed to by the client.
5. SLR's Phase I ESA reports present professional opinions and findings of a scientific and technical nature. The report shall not be construed to offer legal opinion or representations as to the requirements of, nor compliance with, environmental laws, rules, regulations, or policies of federal, state, or local governmental agencies.
6. The conclusions presented in this report are professional opinions based on data described in this report. They are intended only for the purpose, *Subject Property* location, and project indicated. This report is not a definitive study of contamination at the *Subject Property* and should not be interpreted as such. An evaluation of subsurface soil and groundwater conditions was not performed as part of this investigation, unless indicated in Section 1.4. No sampling or chemical analyses of structural materials or other media was completed as part of this study unless explicitly stated in Section 1.4.
7. This report is based, in part, on unverified information supplied to SLR by third-party sources. While efforts have been made to substantiate this third-party information, SLR cannot guarantee its completeness or accuracy.

APPENDIX E
QUALIFICATIONS OF ENVIRONMENTAL PROFESSIONAL

HUGO VAZQUEZ

Project Engineer



Mr. Vazquez has over 16 years of experience as an environmental engineer and has been involved with remediation, wastewater treatment, environmental risk, impact assessment, and permitting for SLR Oakland. His background includes development and surveillance of wastewater treatment plants, hydrology projects, hazardous waste management programs and environmental impact assessment for large infrastructure projects, Phase I & Phase II environmental impact site assessments and mine reclamation activities.

Select Project Experience

- **Chlorinated Compound Impacted Site, Sacramento, CA.**
The project involved design and installation of insitu soil vapor extraction system for a former dry cleaners site. Mr. Vazquez worked included implementing pilots studies, design, work plan preparation, permitting and field supervision of the installation of soil vapor extraction wells, extraction system and conveyance piping.
- **Concord Naval Weapons Station (MOTCO), Concord, CA.**
The project involved design, geotechnical Investigation, preparation of: design and construction documents, construction quality assurance (CQA) plan, closure and post closure plans. Mr. Vazquez worked as the CQA Manager supervising grading and compaction activities, reviewing manufacturers' quality control data, overseeing the installation of two layer liner systems consisting of Bituminous Geomembrane and Geocomposite. Mr. Vazquez supervised the deployment and installation of each roll of Bituminous Geomembrane and Geocomposite, inspected and tested welds, marked and logged panels, recorded location of each panel with the use of a GPS, inspected and logged repairs and supervised the placement and compaction of the top layer (vegetative layer). At the end of the project Mr. Vazquez prepared the CQA report that was submitted to the corresponding government agencies.
- **Presidio of San Francisco, Landfills 8, 9 and 10 (2008-2010), San Francisco, CA.**
The project involved design, geotechnical Investigation, preparation of: design and construction documents, construction quality assurance (CQA) plan, closure and post closure plans. Mr. Vazquez worked as the CQA Manager supervising grading and compaction activities, construction of a key trench, construction of parking lot, construction of BMP's, repair of a sand slope and construction of sand dunes for habitat recovery. Mr. Vazquez was responsible of logging all grading and compaction activities including density tests. He supervised the installation of 60 mil HDPE liner inside BMP's as well as for all the conformance testing regarding this activity. At the end of the project he helped in the preparation of the CQA report.

EDUCATION

- B. S., Environmental Engineering, Universidad de las Americas, Puebla, 2001.

AREAS OF EXPERTISE

- Environmental Impact Assessment
- Phase I, Phase II
- Remediation
- Wastewater treatment
- Hazardous Waste Management
- Permitting
- Groundwater pollution treatment
- Mine Reclamation

TECHNICAL REGISTRATIONS

- Registered Environmental Engineer, Mexico.

- **Project Manager, Groundwater Quality Base line Study (San Antonio Mine), La Paz, Baja California, Mexico.**

The project involved managing and coordination of Mexican analytical laboratories and contractors for the implementation of groundwater quality base line study. Mr. Vazquez worked as the Project Manager overseeing well purging activities and taking groundwater samples. Mr. Vazquez interpreted analytical results and prepared reports in English and Spanish.
- **Republic Services Inc., Class I Landfill, Richmond, California.**

The project involved design, preparation of design, construction documents and operation and maintenance manual. Mr. Vazquez worked designing the process and flow drawings; and supervising the field installation of pipes, valves, pumps, vessels and tanks. At the end of the project he prepared the construction report that was submitted to the corresponding government agencies, he also helped prepared the operation and maintenance manual.
- **Polychlorinated biphenyls (PCBs) Site, Portland, OR.**

The project involved site investigation, work plan preparation, premeting and field supervision of remediation activities.
- **Royal Mountain King Mine, Copperopolis, California.**

The project involved construction supervision of water discharge system from lake (former open pit mine) to a creek as part of the NPDES permit. Mr. Vazquez worked as construction supervisor overseeing construction and thermo fusion welding activities.
- **Strategic Engineering and Science Senior Staff Engineer, Oakland, California.**
 - Remediation action work plan implementation and report for lead impacted site, Alameda California.
 - Environmental support during construction activities of affordable housing at a former underground storage tank site, Alameda California.
 - Phase II, Reedley California.
 - Phase II, San Jose California.
 - Phase II, Santa Clara California.
 - Installation, start up and maintenance of ozone generation and injection system, Modesto California.
 - Sampling and monitoring of performance of the Medium Term Leachate Treatment System, Richmond California.
 - Bench scale study for Medium Term Leachate Treatment System, Richmond California.
 - Designed of the proposed final Leachate Treatment System, Richmond California.
 - Class I leachate conveyance system designed, Richmond California
 - Phase II, Parlier California.
 - Phase II, Selma California.
 - Phase II, Copperopolis California.
 - Designed and construction of the Medium Term Leachate Treatment System, Richmond California.
- **URS Dames and Moore de Mexico Staff Engineer, Mexico City.**
 - Implementation of wild flora rescue, Quintana Roo.
 - Phase II soil boring and hermetic test, Quintana Roo.
 - Quarterly Environmental Monitoring visits and report. Interstate highway Salamca-Morelia, Irapuato

- Monitoring of relocation sites of wild flora and fauna for Valladolid III Energy Center, Yucatan.
- Environmental Impact Study for a large housing project in Quintana Roo.
- Permit strategy for a large housing project in Quintana Roo.
- Coronado Islands base line study for Chevron Texaco of Mexico, Baja California.
- Permit strategy for a waste recycling plant in Veracruz, Mexico.
- Commissioning and startup of three Air Quality Monitoring Stations for Valladolid III Energy Center, Yucatan.
- Environmental site assessment for an industrial railway in Tamaulipas.
- Environmental and Safety Construction Site Supervisor for the construction of Valladolid III Energy Center (525 MW). From 09/04-09/05, Yucatan.
- Quarterly Environmental Monitoring visits and report. El Cajon hydroelectric project, Nayarit.
- Environmental Impact Assessment for Compañía de Generación Valladolid. Water distribution and discharge system, Yucatán.
- Environmental Impact Assessment for Compañía de Generación Valladolid. Natural Gas Pipeline fuel supply system, Yucatán.
- Environmental Impact Assessment for the expansion of the largest Nitrogen plant in the world. Compañía de Nitrógeno de Cantarell, Campeche.
- Phase I Environmental Site Assessment in Valladolid, Compañía de Generación Valladolid, Yucatán.
- Phase I Environmental Site Assessment in Pennwalt mexichem, Mexico City.
- Flora and Fauna survey for expansion of Nitrogen plant, Campeche.
- Environmental Impact Study & Environmental Risk Study follow up for the construction and operation of power plan (525 MW) 26 CC Valladolid III, Yucatan.

Additional Training & Certifications

- AutoCAD proficient
- 40-Hours OSHA Hazardous Waste Operation and Emergency Response Training, 08-2006.
- 8-Hour OSHA Hazardous Waste Operations and Emergency Response Refresher, 07-2012.
- 24-Hour MSHA, Inexperienced Miner
- Infant, Child, Adult CPR with AED & First Aid
- Registered Environmental Engineer, Mexico.