

**Discussion and Approval of the
MGPTF Spot Areas by Police Division
as Proposed at the Policy Team Meeting
on April 25, 2019**

**Interagency Collaboration Subcommittee
May 22, 2019**

Hot Spot Process

- Technical Team Identification/Prioritization Exercise April 10th, 2019
- All SJPD Captains April 12th-22nd
 - Hot Spot Refinement & Area Boundaries Finalized
- City-Wide Crisis Intervention Team (CCIT) April 16th, 2019
 - Street Outreach Teams (City, Catholic Charities, Firehouse and New Hope for Youth)
 - Gang Investigation Unit (GIU)
- Present to Policy Team April 25th, 2019
- Tech Team May 8th, 2019
- Present to Interagency Collaboration Subcommittee May 22nd, 2019

Foothill Division

- Overfelt Area
- Poco Way
- Foxdale
- Mayfair
- Valley Palms/SJ Apartments
- Kollmar
- Capitol Park (Emerging)*
- Plata Arroyo (Emerging)*

Central Division

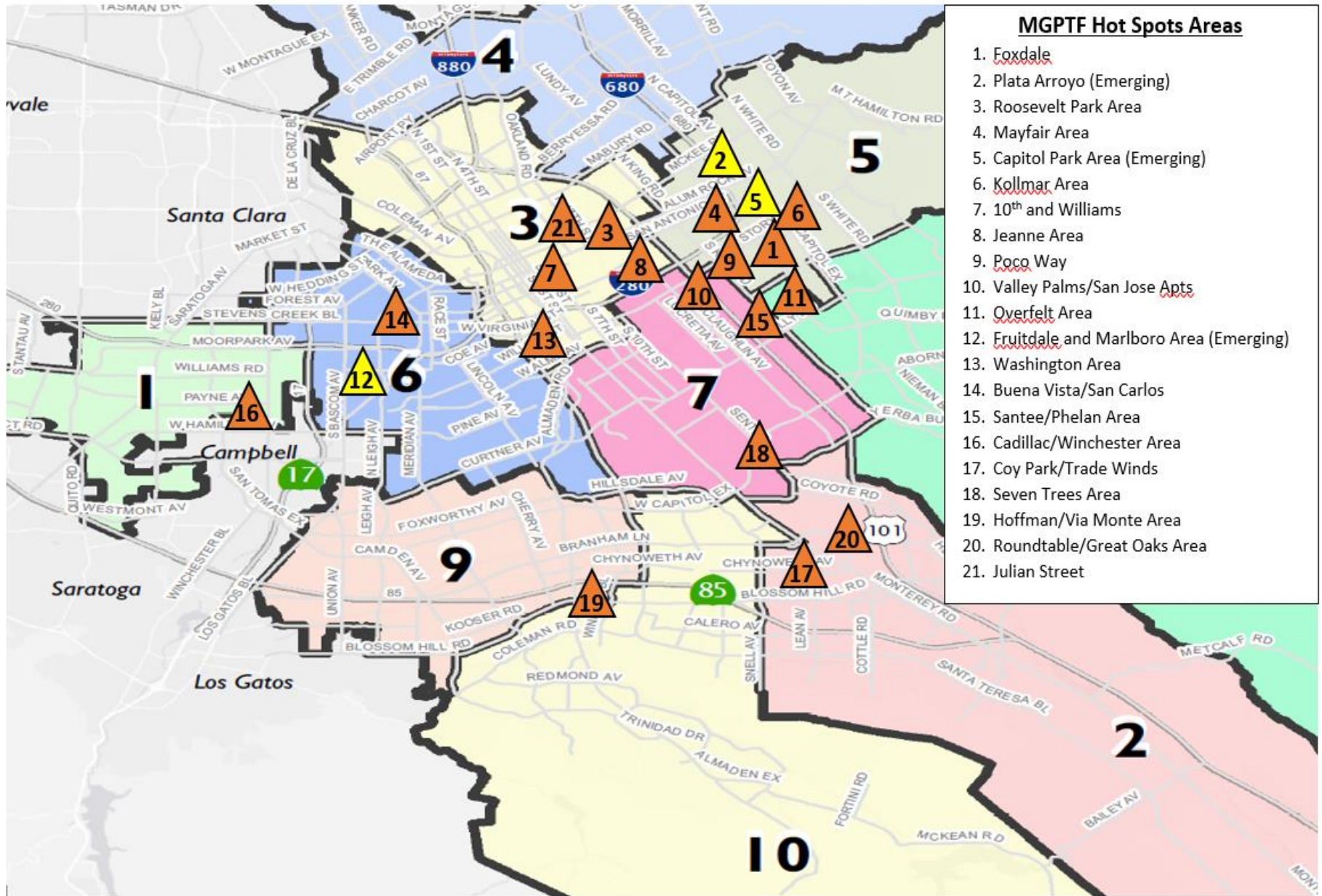
- Jeanne Ave
- Roosevelt Park
- 10th and Williams
- Julian Street

Southern Division

- Seven Trees
- **Hoffman/Via Monte**
- Roundtable/Great Oaks
- Coy Park/Trade Winds

Western Division

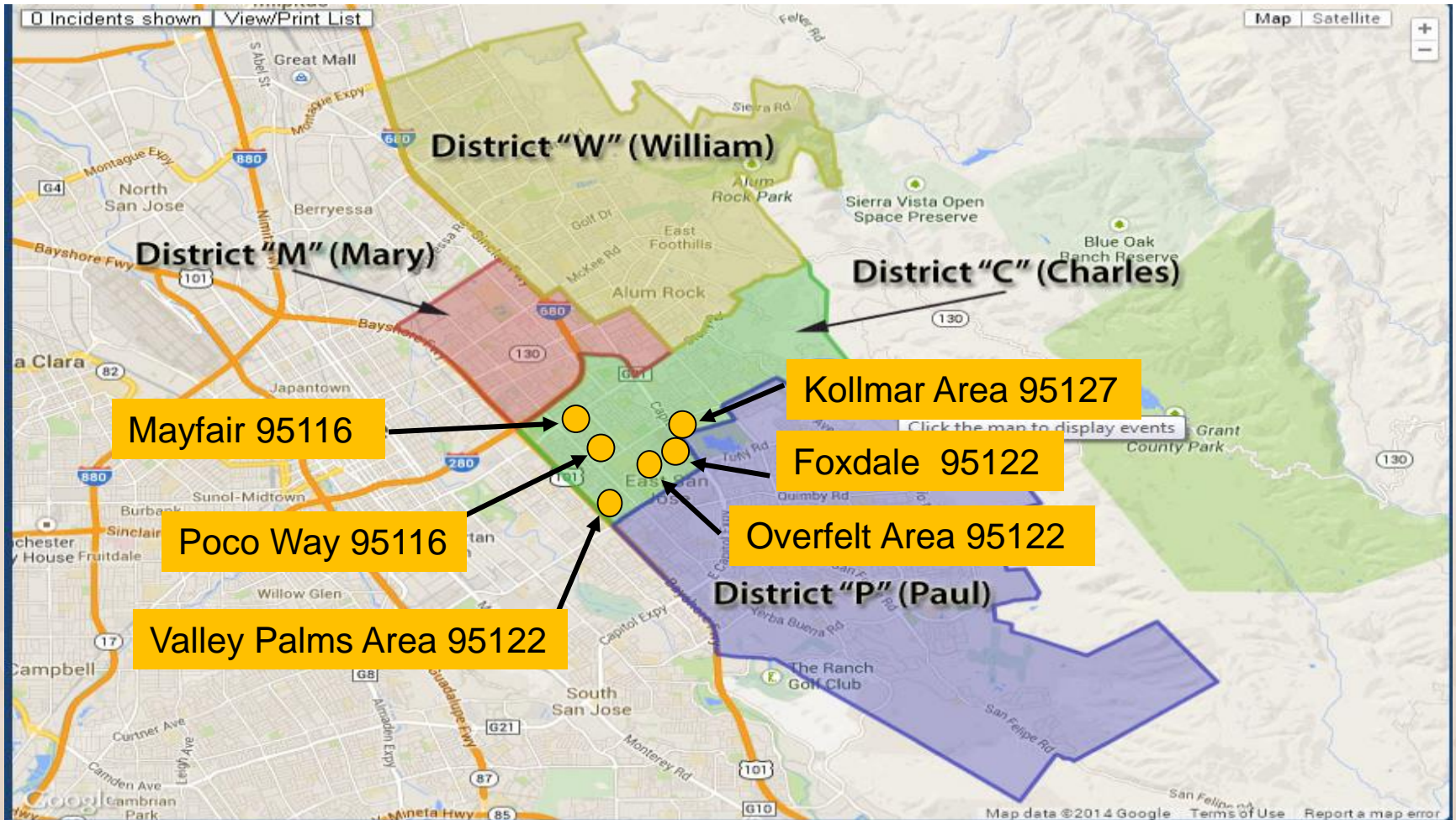
- Cadillac/Winchester Area
- Washington/Alma
- Santee/Phelan
- Buena Vista/San Carlos
- Fruitdale and Marlboro Area (Emerging)*



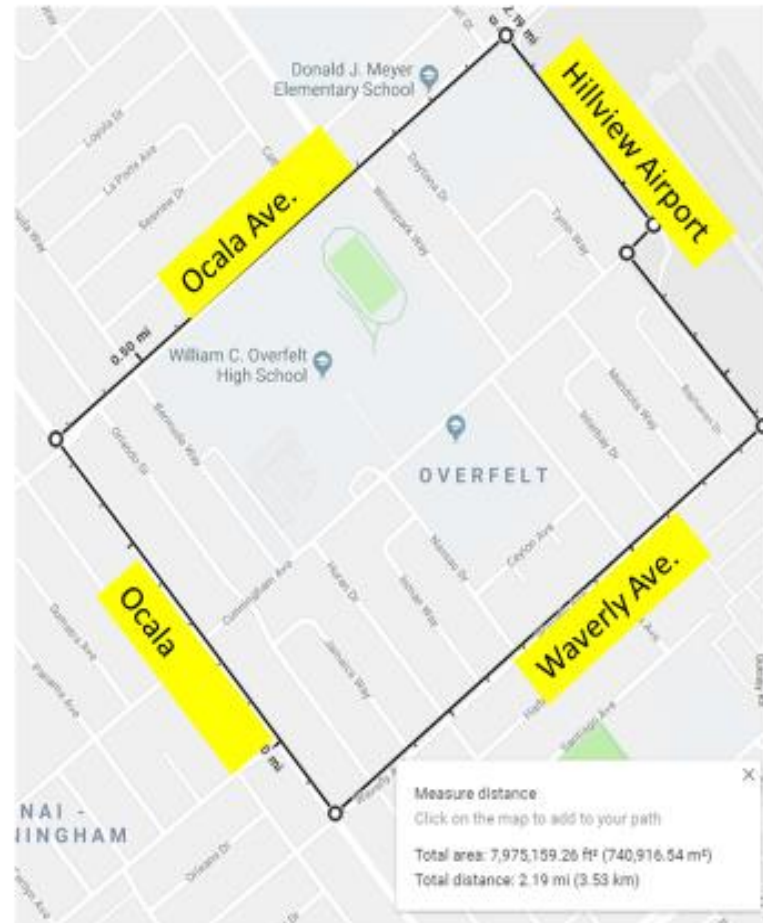
MGPTF Hot Spots Areas

1. Foxdale
2. Plata Arroyo (Emerging)
3. Roosevelt Park Area
4. Mayfair Area
5. Capitol Park Area (Emerging)
6. Kollmar Area
7. 10th and Williams
8. Jeanne Area
9. Poco Way
10. Valley Palms/San Jose Apts
11. Overfelt Area
12. Fruitdale and Marlboro Area (Emerging)
13. Washington Area
14. Buena Vista/San Carlos
15. Santee/Phelan Area
16. Cadillac/Winchester Area
17. Coy Park/Trade Winds
18. Seven Trees Area
19. Hoffman/Via Monte Area
20. Roundtable/Great Oaks Area
21. Julian Street

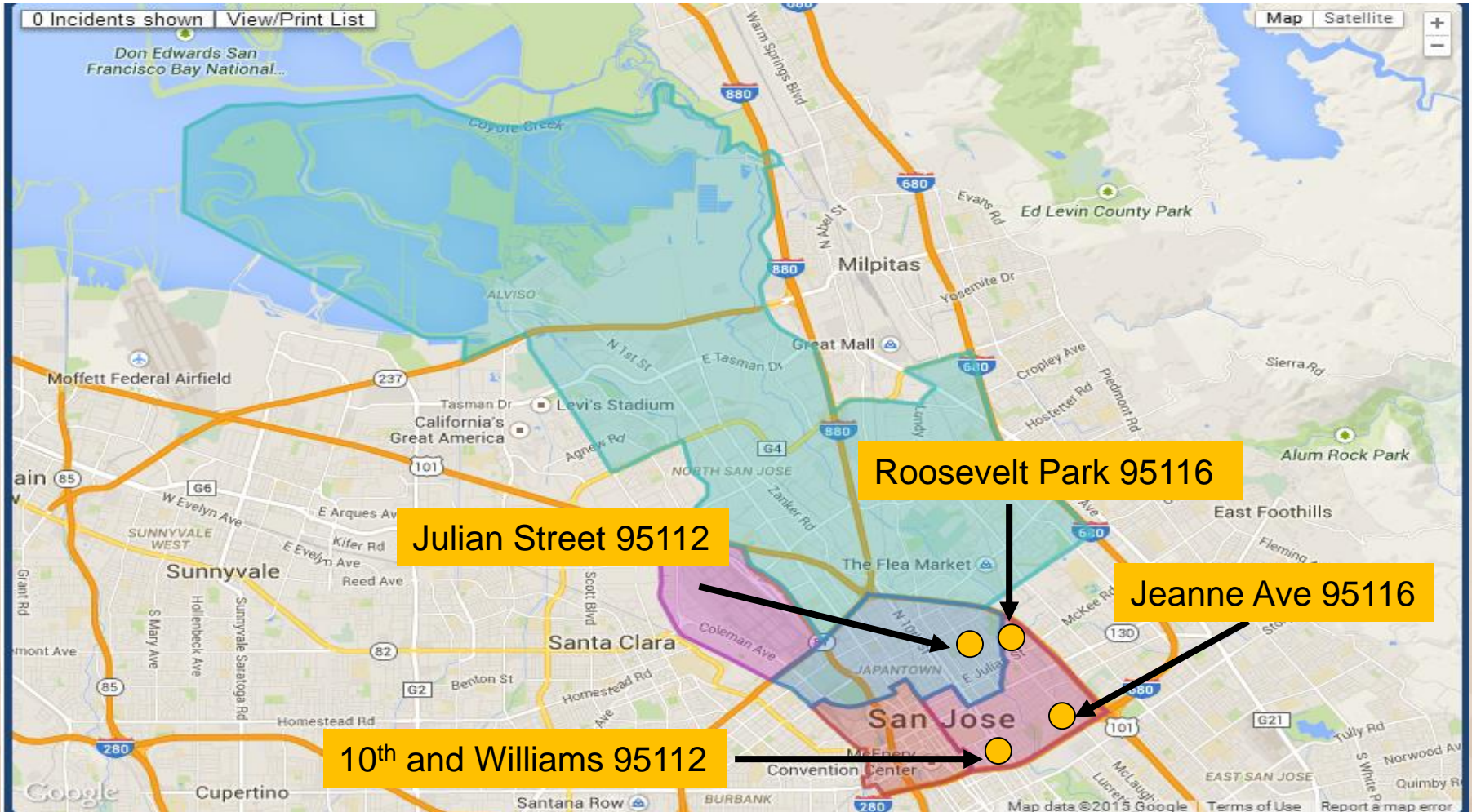
FOOTHILL DIVISION



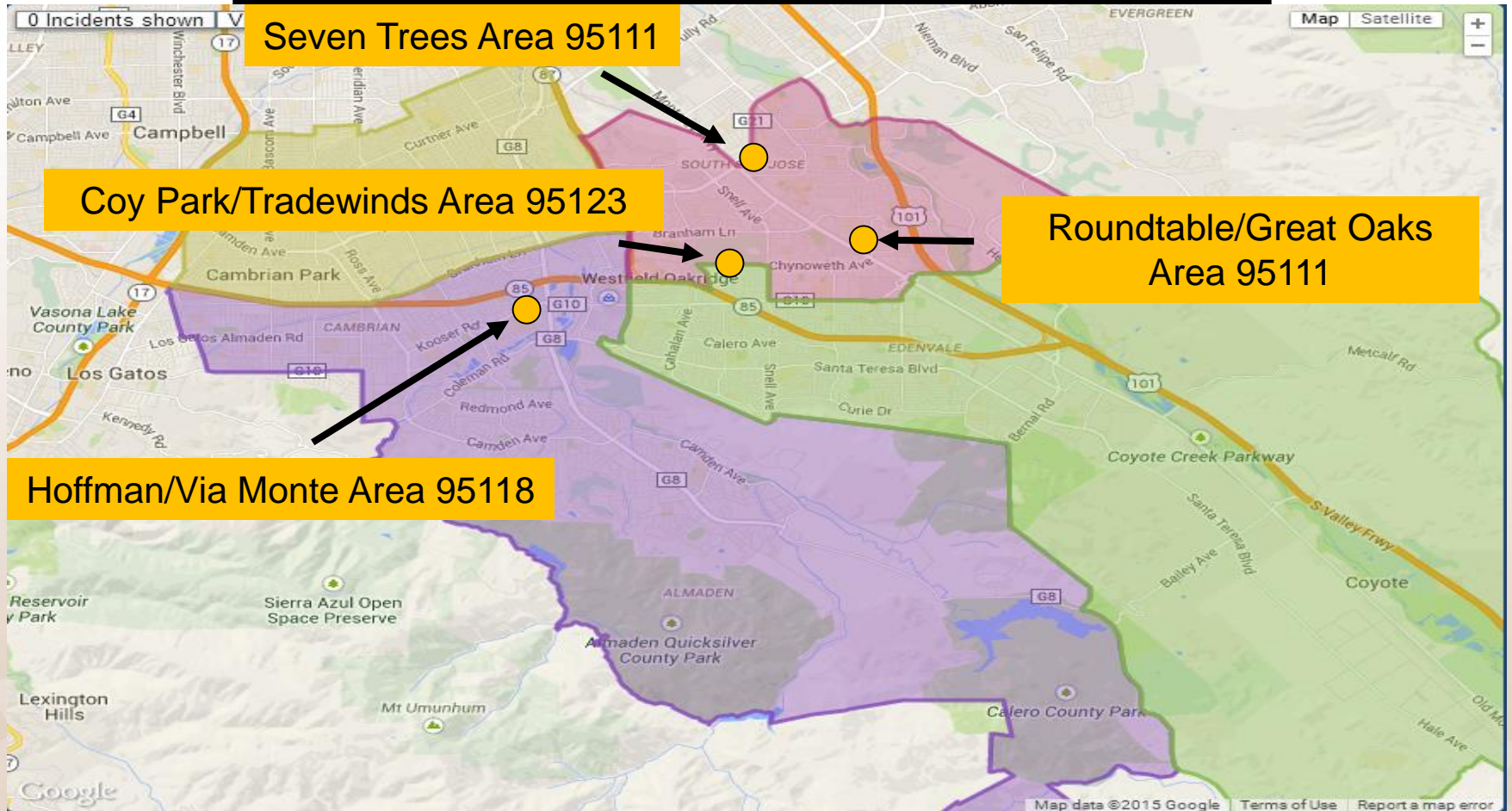
Overfelt Area



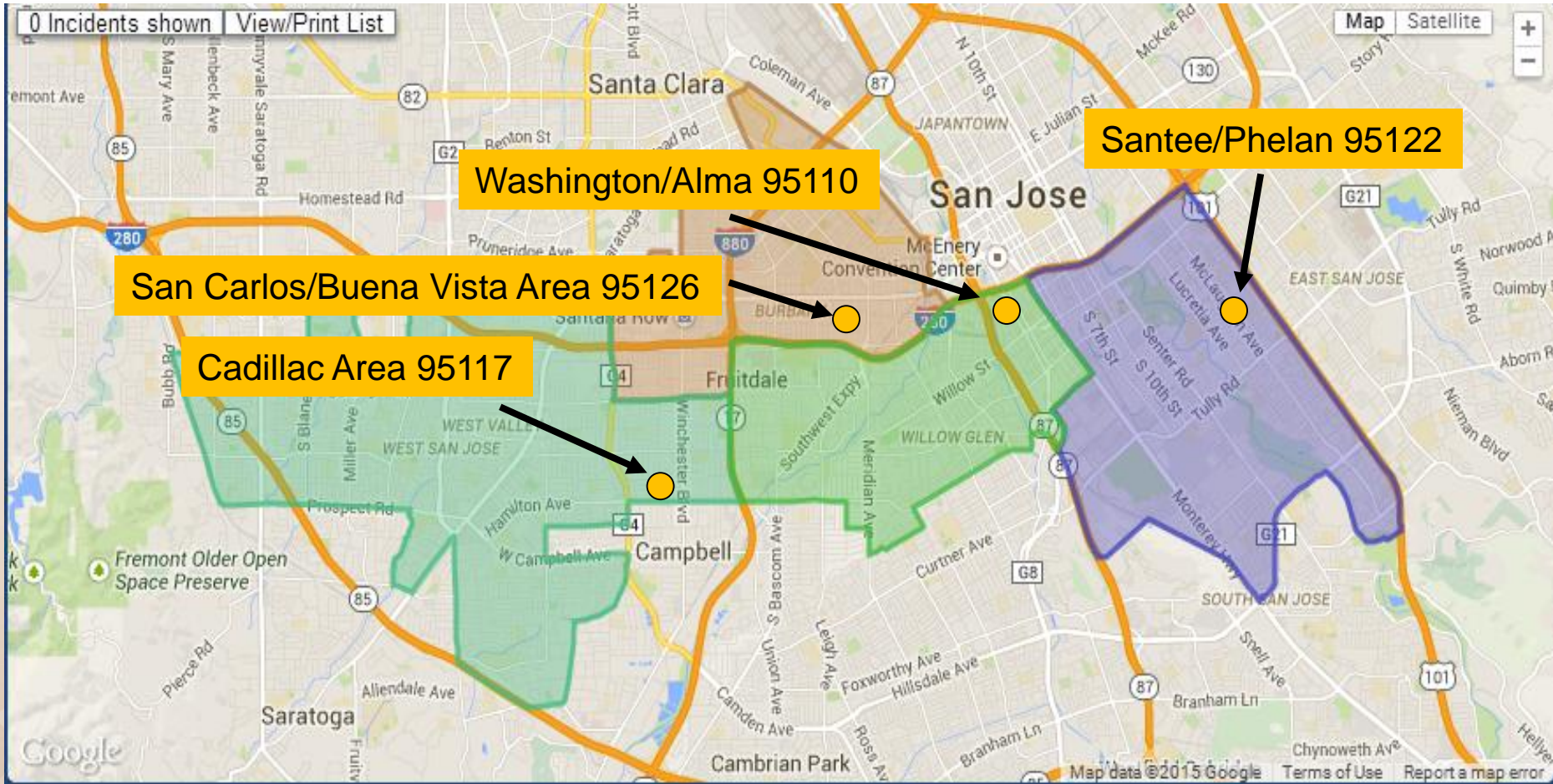
CENTRAL DIVISION



SOUTHERN DIVISION



WESTERN DIVISION



Q&A