

# OVERFELT GARDENS

EXISTING SITE CONDITIONS / SITE ANALYSIS PLAN

PREPARED BY,  
 LANDSCAPE ARCHITECTURAL SECTION  
 ARCHITECTURAL ENGINEERING DIVISION  
 DEPARTMENT OF PUBLIC WORKS  
 SAN JOSE, CALIFORNIA

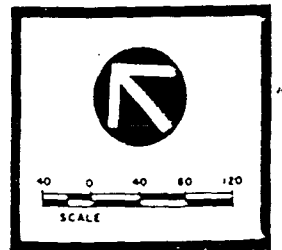
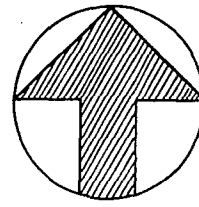


Figure 3




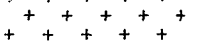

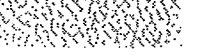
# LAND USE MAP

SCALE: 1" = 1/4 MILE



# OVERFELT GARDENS

## LEGEND

- SINGLE FAMILY RESIDENTIAL 
- MULTI-FAMILY RESIDENTIAL 
- COMMERCIAL/OFFICE 
- INDUSTRIAL 
- PARK/OPEN SPACE 
- PUBLIC/QUASI PUBLIC 

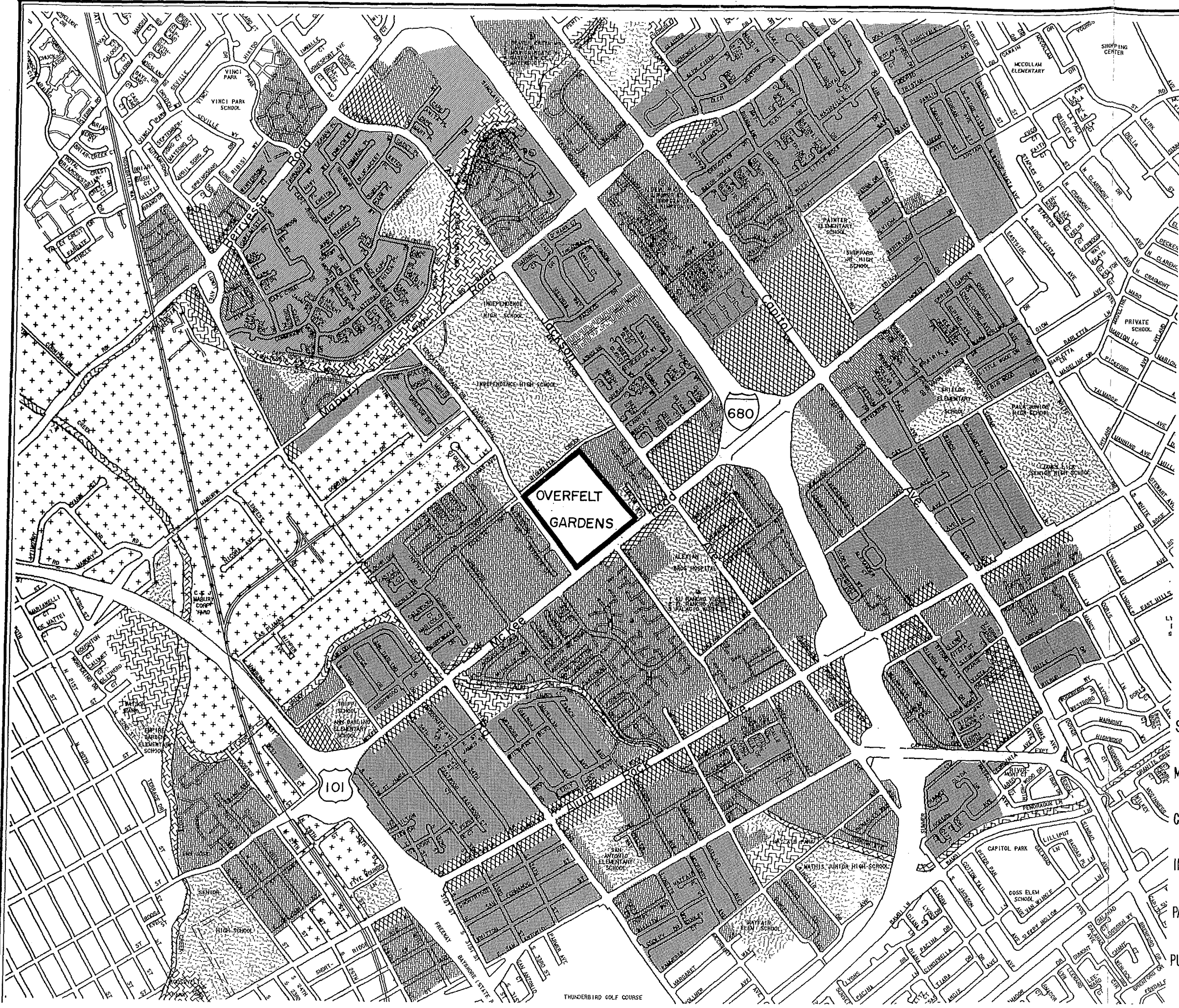
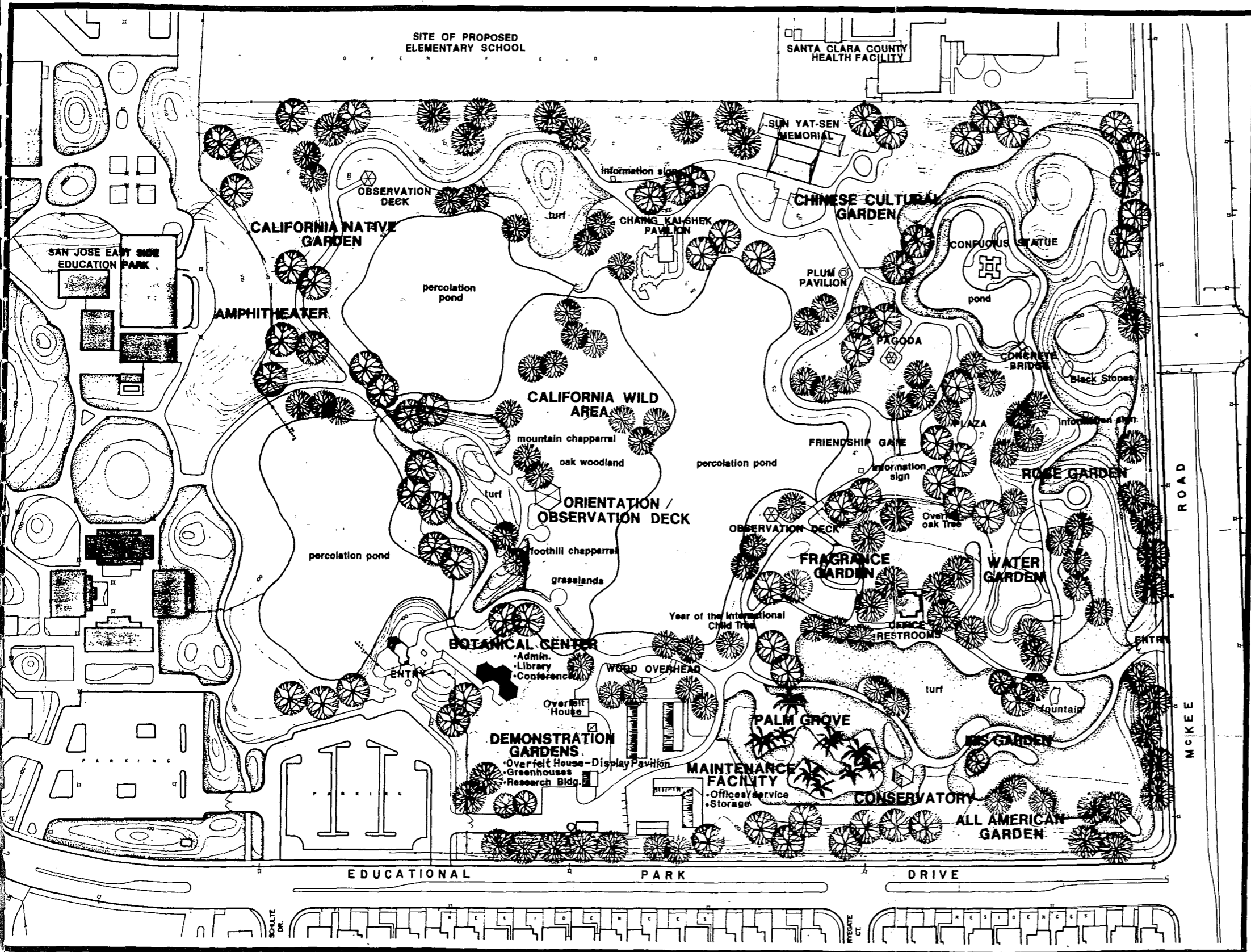


Figure 4



# OVERFELT GARDENS

## A BOTANICAL GARDEN

### MASTER PLAN

APPROVED BY:

*D. Kent Dewell* DATE 9-14-89  
 D. KENT DEWELL - DIRECTOR  
 DEPARTMENT OF PUBLIC WORKS

*Robert G. Overstreet* DATE 9-13-89  
 ROBERT G. OVERSTREET - DIRECTOR  
 DEPARTMENT OF RECREATION, PARKS & COMMUNITY SERVICES

PREPARED BY:  
 LANDSCAPE ARCHITECTURAL SECTION  
 ARCHITECTURAL ENGINEERING DIVISION  
 DEPARTMENT OF PUBLIC WORKS  
 SAN JOSE, CALIFORNIA

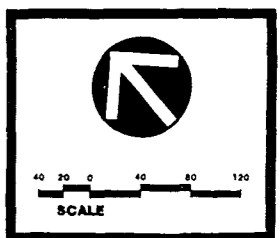


Figure 5