
PHASE I ENVIRONMENTAL SITE ASSESSMENT
Woz Way
San Jose, California

Prepared For:


KT Urban
21710 Stevens Creek Boulevard, Suite 200
Cupertino, California

Prepared By:

Langan Engineering and Environmental Services, Inc.
1 Almaden Boulevard, Suite 590
San Jose, California 95113



Christine B Madsen
Senior Staff Engineer



Peter J. Cusack
Senior Associate/Vice President

20 January 2020
770664301

LANGAN

20 January 2020

Ms. Jennifer Jodoin
KT Urban
21710 Stevens Creek Boulevard, Suite 200
Cupertino, California 95014

**SUBJECT: Phase I Environmental Site Assessment
Woz Way
San Jose, California
Langan Project No. 770664301**

Dear Ms. Jodoin:

Langan Engineering and Environmental Services, Inc (Langan) is pleased to submit this Phase I Environmental Site Assessment (ESA), for the Woz Way property located in San Jose, California.

In performing this Phase I ESA, we have endeavored to observe the degree of care and skill generally exercised by other consultants undertaking similar studies at the same time, under similar circumstances and conditions, and in the same geographical area.


We appreciate the opportunity to assist you with this project. If you have any questions or need any information clarified, please call Mr. Peter J. Cusack at (408) 283-3600.

Sincerely yours,

Langan Engineering and Environmental Services, Inc.



Christine B Madsen
Senior Staff Engineer



Peter J. Cusack
Senior Associate/Vice President

770664301.04 PJC_Phase I ESA Report_Woz Way_San Jose.docx

TABLE OF CONTENTS

E1.0	EXECUTIVE SUMMARY	1
E1.1	Facility Description	1
E1.2	Environmental Database and File Review	2
E1.3	Conclusions	2
1.0	INTRODUCTION	3
1.1	Purpose	3
1.2	Scope of Phase I ESA	3
1.3	Assumptions, Limitations and Exceptions	4
1.4	Limitations and Exceptions	4
1.5	Special Terms and Conditions and User Reliance	5
2.0	SITE DESCRIPTION	5
2.1	Location and Legal Description	5
2.2	Site and Vicinity General Characteristics	5
2.3	Current Use of the Site and Adjoining Properties	6
2.4	Descriptions of Structures, Roads, and Other Site Improvements	6
3.0	USER PROVIDED INFORMATION	6
3.1	User/Owner Questionnaires	6
3.2	Title Records	6
3.3	Environmental Liens or Activity and Use Limitations	6
3.4	Specialized Knowledge	6
3.5	Commonly Known and Reasonable Ascertainable Information	6
3.6	Valuation Reduction for Environmental Issues	7
3.7	Reason for Performing Phase I ESA	7
4.0	RECORDS REVIEW	7
4.1	Standard Environmental Record Sources	7
4.2	Physical Setting Sources	10
4.3	Surface Water and Flood Plain Conditions	10
4.4	Nearby Well Locations	10
4.5	Historical Use Information on the Site, Adjoining Properties, and Surrounding Properties	10
5.0	SITE RECONNAISSANCE	12
5.1	Methodology and Limiting Conditions	12
5.2	General Site Setting and Reconnaissance Observations	12
5.3	Site Observations	13
6.0	INTERVIEWS	14
6.1	Subject Site User	14
6.2	Owners/Tenants of Current and Adjacent Properties	15
7.0	PHASE I ESA FINDINGS AND OPINION	15
7.1	Known or Suspect RECs	15
7.2	De Minimis Conditions	15
7.3	Data Gaps	15

**TABLE OF CONTENTS
(Continued)**

8.0 DEVIATIONS 15
9.0 ADDITIONAL SERVICES 15
10.0 REFERENCES 16
11.0 SIGNATURE OF ENVIRONMENTAL PROFESSIONAL 16
12.0 QUALIFICATIONS OF ENVIRONMENTAL PROFESSIONALS 16

REFERENCES

FIGURES

APPENDICES

LIST OF FIGURES

Figure 1 Site Location Map

Figure 2 Site Plan

LIST OF APPENDICES

Appendix A Site Photographs

Appendix B Client Provided Information

Appendix C Radius Report

Appendix D Aerial Photographs

Appendix E Certified Sanborn Maps

Appendix F Historical Topographic Maps

Appendix G City Directory

Appendix H Resumes of Environmental Professionals

PHASE I ENVIRONMENTAL SITE ASSESSMENT
Woz Way
San Jose, California

E1.0 EXECUTIVE SUMMARY

Langan Engineering and Environmental Services, Inc. (Langan) has performed a Phase I Environmental Site Assessment (ESA) for the properties located at Woz Way (Site) in San Jose, California (Figure 1). The ESA was performed on behalf of KT Urban (Client) to assist them with their due diligence for the Site.

This ESA was performed in substantial conformance with guidelines of the American Society for Testing and Materials (ASTM) E 1527-13, *Standard Practice for Environmental Site Assessments: Phase I Environmental Site Assessment Process* and with the U.S. Environmental Protection Agency's Rule for 40 CFR 312, *Standards and Practices for All Appropriate Inquiry*, as published in the Federal Register, Volume 70, Number 210, on 1 November 2005.

The purpose of the Phase I ESA is to evaluate the possible presence of recognized environmental conditions at the Site. A recognized environmental condition is the presence or likely presence of hazardous substances or petroleum products in, on, or at a property: (1) due to a release to the environment; (2) under conditions indicative of a release to the environment; or (3) under conditions that pose a material threat of future release to the environment (ASTM, 2013).

E1.1 Facility Description

The Site is southwest of the intersection of S. Almaden Boulevard and Woz Way, as shown on Figure 1. The Site is bound by S. Almaden Boulevard to the east, Woz Way to the north, City of San Jose and Santa Clara Valley Water District property to the west and Interstate-280 (I-280) Freeway ramp to the south. The Site occupies approximately 3.86 acres and contains 18 parcels and a portion of Locust Street. Currently, the Site is occupied by one-story houses, garages, and landscaping.

The Site properties are listed with the following addresses: 501, 507, 515, 527, 533, 541, 547, and 553 Almaden Boulevard (Formerly Vine Street), 276, 286, and 296 Woz Way, 520, 524, 526, 528, 529, 530, and 533 Locust Street.

E1.2 Environmental Database and File Review

As part of the Phase I ESA, we have reviewed the environmental database report prepared by Environmental Data Resources, Inc. (EDR). The EDR report contains information from the environmental databases maintained by the United States Environmental Protection Agency (USEPA), state, and local agencies within the approximate minimum search distance.

The 501 Almaden Boulevard (501 Vine Street) was listed on the HAZNET database searched by EDR. The HAZNET listing was for previous occupant (Anti-Graffiti Program) of the property that generated 2.15 tons of used paints and containers in 1996. Additionally, online databases operated by the California Department of Toxic Substances Control (DTSC) (EnviroStor) and California Regional Water Quality Control Board (RWQCB) (GeoTracker) were researched and inquiries were made at Santa Clara County Department of Environmental Health (SSCDEH), Santa Clara Valley Water District (SCCVWD), and San Jose Fire Department (SJFD) regarding any additional files related to any past or current fuel and hazardous materials leaks at the site.

E1.3 Conclusions

Based on the databases searched by EDR, requests made for public documentation related to past or present environmental conditions at the site and surrounding area, review of previous investigative reports for the Site, and our Site reconnaissance, Langan has not identified any RECs associated with the Site during this Phase I ESA.

1.0 INTRODUCTION

This report presents the results of the Phase I ESA performed by Langan, for the property at northeast corner of the intersection of Almaden Boulevard and W. Santa Clara Street in (Site) in San Jose, California (Figure 1). This ESA was performed in substantial conformance with guidelines of the American Society for Testing and Materials (ASTM) E 1527-13, *Standard Practice for Environmental Site Assessments: Phase I Environmental Site Assessment Process*, November 2013. The ESA was performed on behalf of KT Urban (Client), to assist them with their due diligence for the Site.

1.1 Purpose

The purpose of this ESA is to identify recognized environmental conditions at the Site. A recognized environmental condition is the presence or likely presence of hazardous substances or petroleum products in, on, or at a property: (1) due to a release to the environment; (2) under conditions indicative of a release to the environment; or (3) under conditions that pose a material threat of future release to the environment (ASTM, 2013).

1.2 Scope of Phase I ESA

The scope of work for this ESA included:

- Review historical aerial photographs, historical Sanborn Fire Insurance maps, historical business directories, chain of title report (if provided) and/or United States Geological Survey (USGS) historical topographic maps for the Site, as appropriate;
- Perform a reconnaissance survey of the Site and interview the current Site owner/tenant or representative, and observe the adjacent properties, as accessible, to make visual observations of existing property conditions, activities, types of land use, and businesses within the search area;
- Review relevant documents and maps regarding local geologic and hydrogeologic conditions;
- Review local, state, and federal records provided by a commercial database search firm for government databases pertinent to a Phase I ESA;
- Conduct inquiries by telephone, visit, online databases, and /or written correspondence to the following regulatory agencies regarding building or environmental permits, environmental violations, incidents and/or status of enforcement actions at the subject Site; and
 - California Regional Water Quality Control Board (RWQCB);

- Department of Toxic Substances Control (DTSC);
 - Santa Clara County Department of Environmental Health (SCCDEH);
 - Santa Clara Valley Water District (SCVWD); and
 - The San Jose Fire Department (SJFD).
- Preparation of this report documenting the research performed and identifying recognized environmental conditions.

Our assessment did not include:

- Testing of soil, air or water;
- Testing for the presence of polychlorinated biphenyls (PCBs) in transformers or other electrical equipment, or naturally-occurring environmental hazards (e.g., radon); and
- Survey for asbestos-containing building materials and lead-based paints.

1.3 Assumptions, Limitations and Exceptions

There are no significant assumptions for this Phase I ESA report.

1.4 Limitations and Exceptions

This Phase I ESA report was prepared for the properties located at Woz Way (Site) in San Jose, California, on behalf of the Client. The report is intended to be used in its entirety. Excerpts taken from this report are not necessarily representative of the assessment findings. Langan cannot assume responsibility for use of this report for any property other than the Site addressed herein, or by any other third party without a written authorization from Langan.

Langan's scope of services, which is described in Section 1.2, was limited to that agreed to with the Client/User and no other services beyond those explicitly stated are implied. The services performed and agreed upon for this effort comports to those prescribed in the ASTM Standard E1527-13. Sampling (e.g. soil borings and groundwater sampling) was not performed as part of this Phase I ESA.

This Phase I ESA was not intended to be a definitive investigation of possible environmental impacts at the Site. The purpose of this investigation was limited to determining if there is reason to suspect the possibility of RECs at the Site. It should be understood that even the most comprehensive Phase I ESA may fail to detect environmental liabilities at a particular property. Therefore, Langan cannot "insure" or "certify" that the Site is free of environmental impacts.

No expressed or implied representation or warranty is included or intended in this report, except that our services were performed, within the limits prescribed by our Client, with the customary standard of care exercised by professionals performing similar services under similar circumstances within the same jurisdiction.

The findings and opinions provided in this report are based solely on the specific activities as required for the performance E1527-13 and are intended exclusively for the purpose stated herein, at the specified Site, as it existed at the time of our Site reconnaissance.

1.5 Special Terms and Conditions and User Reliance

The Client requested no special terms or conditions regarding this study. Langan has prepared this report specifically for the use of the Client. Other parties cannot rely on this Phase I ESA, and the conclusions thereof, unless Langan receives a written request from the Client, at which time a "Reliance Letter" will be prepared for the interested party. The relying party will be subject to the same limitations as agreed to by the Client.

2.0 SITE DESCRIPTION

2.1 Location and Legal Description

The Site is southwest of the intersection of S. Almaden Boulevard and Woz Way, as shown on Figure 1. The Site is bound by S. Almaden Boulevard to the east, Woz Way to the north, City of San Jose and Santa Clara Valley Water District property to the west and Interstate-280 (I-280) Freeway ramp to the south. The Site occupies approximately 3.86 acres and contains 18 parcels and a portion of Locust Street. Currently, the Site is occupied by one-story houses, garages, and landscaping.

The Site properties are listed with the following addresses: 501, 507, 515, 527, 533, 541, 547, and 553 Almaden Boulevard (Formerly Vine Street), 276, 286, and 296 Woz Way, 520, 524, 526, 528, 529, 530, and 533 Locust Street.

2.2 Site and Vicinity General Characteristics

The Site occupies approximately 3.86 acres and contains 18 parcels and a portion of Locust Street. Currently, the Site is occupied by one-story houses and landscaping. The Site is bound by S. Almaden Boulevard to the east, Woz Way to the north, City of San Jose and Santa Clara Valley Water District property to the west and Interstate-280 (I-280) Freeway ramp to the south.

The Site occupies approximately 3.86 acres and contains 18 parcels and a portion of Locust Street.

2.3 Current Use of the Site and Adjoining Properties

The Site is currently occupied by one-story houses, landscaping, and a portion of Locust Street.

2.4 Descriptions of Structures, Roads, and Other Site Improvements

The Site is approximately 3.86 acres, contains 18 parcels and is occupied by one-story houses, landscaping, and a portion of Locust Street. The Site is bound by S. Almaden Boulevard to the east, Woz Way to the north, City of San Jose and Santa Clara Valley Water District property to the west and Interstate-280 (I-280) Freeway ramp to the south.

3.0 USER PROVIDED INFORMATION

3.1 User/Owner Questionnaires

Per ASTM E1527-13, owner and user questionnaires were provided to the Client, to inquire about specialized information related to the Site.

Ms. Jennifer Jodoin of KT Urban LLC, a representative of the user/client, completed the user questionnaire and the owner questionnaire. Ms. Jodoin has no firsthand knowledge of the Site and is not aware of any environmental cleanup liens and/or land use limitations associated with the Site. The User and Owner Questionnaires are included as Appendix B.

3.2 Title Records

The Client did not provide property ownership records to Langan.

3.3 Environmental Liens or Activity and Use Limitations

The Client is not aware of any environmental cleanup or liens in connection to the Site.

3.4 Specialized Knowledge

The Client does not have specialized knowledge regarding the property use or operations.

3.5 Commonly Known and Reasonable Ascertainable Information

The Client is not aware of any commonly known and reasonable ascertainable information regarding the Site.

3.6 Valuation Reduction for Environmental Issues

The Client is not aware of any valuation reduction for environmental issues in connection with the Site and that the value of the Site reflects market value.

3.7 Reason for Performing Phase I ESA

It is our understanding that the Client has requested this study as part of their environmental due diligence for the Site.

4.0 RECORDS REVIEW

The records review included a search for Standard Environmental Record Sources and Physical Setting Sources.

4.1 Standard Environmental Record Sources

Langan reviewed an environmental database search report, prepared by EDR, for the Site and surrounding area. The EDR report is a listing of properties identified on select federal and state standard source environmental databases within the approximate search radius specified by ASTM Standard Practice for E1527-13. This information is reported to Langan by EDR, and to EDR by government sources; therefore, neither Langan nor EDR can verify the completeness and accuracy of the database information. Langan reviewed each environmental database on a record-by-record basis to determine if certain sites identified in the report are suspected to represent a potential impact to the Site. A copy of regulatory database information that was provided by EDR is included in Appendix C.

The following summary table lists the number of properties by database within the prescribed search radius appearing in the EDR Radius Map Report:

Database (Date of government version)	Minimum Search Area	Site Listed	Properties Within Search Area
Federal			
Comprehensive Environmental Response, Compensation, and Liability Information System (CERCLIS) and CERCLIS No Further Remediation Action Planned (NFRAP) (11/07/2016)	½ mile radius	No	0
SEMS (01/09/2018)	½ mile radius	No	1
SEMS-Archive (01/09/2018)	½ mile radius		5
Resource Conservation and Recovery Act (RCRA) Corrective Action Activity (CORRACTS) (12/11/2017)	1 mile radius	No	0

Database (Date of government version)	Minimum Search Area	Site Listed	Properties Within Search Area
RCRA Large Quantity Generators (RCRA – LQG) (12/11/2017)	¼ mile radius	No	0
RCRA Small Quantity Generators (RCRA – SQG) (12/11/2017)	¼ mile radius	No	5
RCRA Small Quantity Generators (RCRA – CESQG) (12/11/2017)	¼ mile radius	No	0
State and Tribal			
RESPONSE – State and tribal equivalent National Priorities List (Confirmed high priority and/or high potential risk) (01/30/2018)	1 mile radius	No	1
ENVIROSTOR – State and tribal equivalent CERCLIS (Confirmed and Suspected Contaminated Sites List) (01/30/2018)	1 mile radius	No	12
LUST (Leaking Underground Storage Tanks Sites List) (03/12/2018)	½ mile radius	No	83
CPS-SLIC (California Regional Water Quality Control Board) (03/12/2018)	½ mile radius	No	24
HIST UST		No	52
UST (Underground Storage Tanks) (03/12/2018)	¼ mile radius	No	3
AST (Aboveground Storage Tanks) (07/06/2016)	¼ mile radius	No	4
VCP (Voluntary Cleanup Program) (01/30/2018)	½ mile radius	No	0
Brownfields (03/26/2018)	½ mile radius	No	3
Additional Record Sources			
Local Brownfield List (03/26/2018)	½ mile radius	No	0
HIST Cal-Sites (Replaced by ENVIROSTOR)	1 mile radius	No	1
CERS Haz Waste (08/08/2005)	¼ mile radius	No	3
SWEEPS UST (6/1/1994)	¼ mile radius	No	4
HIST UST (10/15/1990)	¼ mile radius	No	3
CA FID UST (Active and Inactive Underground Storage Tank Locations) (10/31/1994)	¼ mile radius	No	0
CERS Tank (04/23/2018)	¼ mile radius	No	3
DEED (02/08/2018)	½ mile radius	No	5
RCRA NonGen / NLR (12/11/2017)	¼ mile radius	No	2
FUDs(01/31/2015)	1 mile radius	No	0
Cortese (03/26/2018)	½ mile radius	No	4
CUPA Listings (2/28/2018)	¼ mile radius	No	32
Dry Cleaners(3/27/2018)	¼ mile radius	No	0
HIST CORTESE (04/01/2001)	½ mile radius	No	44
HWP (2/20/2018)	1 mile radius	No	2
Notify 65 (03/23/2018)	1 mile radius	No	2
San Jose Hazmat 02/04/2017)	¼ mile radius	No	30
CERS (4/23/2018)	Target Property	No	1
EDR Exclusive Records			
EDR Manufactured Gas Plant (MGP)	1 mile radius	No	2
EDR US Hist Auto	1/8-mile radius	Yes	2215
EDR US Hist Cleaners	1/8-mile radius	No	13

A description of the reviewed databases is provided in the EDR Radius Map Report (Appendix C).

A total of 158 sites within a one mile radius of Woy Way property were found on various regulatory agency lists. Their locations relative to the Site are shown in the maps found in the EDR Radius Map Report provided in Appendix C. Based on the number of properties identified within one mile of the Site, Langan limited the review of surrounding properties to those adjacent to the Site and/or hydraulically upgradient of the Site. It is the environmental professional's opinion that based on the development history of the Site and surrounding areas, the review of the database pertaining to this more limited area is appropriate. A summary of Site database listings and other properties identified within the prescribed search area is presented below.

Site

The 501 Almaden Boulevard (501 Vine Street) was listed on the HAZNET database searched by EDR. The HAZNET listing was for previous occupant (Anti-Graffiti Program) of the property that generated 2.15 tons of used paints and containers in 1996. Inquiries were made and records searched at the California Department of Toxic Substances Control (DTSC), San Francisco Bay Regional Water Quality Control Board (RWQCB), Santa Clara County Department of Environmental Health (SSCDEH), Santa Clara Valley Water District (SCCVWD), and San Jose Fire Department (SJFD) regarding any additional files related to any fuel and hazardous materials leaks reported at the Site, but no additional relevant files were located.

Neighboring Properties

Langan focused on off-Site facilities with known contamination in soil and groundwater that were most likely to represent potential environmental concerns at the Site. These areas include nearby properties or locations that were adjacent to the Site and/or hydraulically upgradient of the Site. The estimated direction of groundwater flow is from the west to the east within the immediate Site vicinity.

500 Vine Street (500 Almaden Boulevard)

The 500 Vine Street address was listed EDR Hist Auto database for a former automotive and paint shop that was formerly located at the southeast corner of Balbach Street and Vine Street (currently Woz Way and Almaden Boulevard). No violations or releases to the soil or groundwater were reported in the databases. The potential for adverse effects to environmental conditions at the Site is considered minimal based on no known releases at the property.

4.2 Physical Setting Sources

Topography

According to the United States Geological Survey (USGS) Topographic Maps, reviewed by Langan in EDR's Historical Topographic Map Report, the Site is at an elevation of approximately 91 feet above MSL. The Site topography and the area in the vicinity of the Site are generally flat. Photographs showing the current Site use are provided in Appendix A.

Geology and Hydrogeology

Based on the data from the previous geotechnical investigations, we judge the Site and Site vicinity is underlain by alluvial deposits consisting of soft to very stiff clays with interbedded layers of loose to medium dense sands with varying amount of fines. The stiffness of the clay and relative density of the sand layers generally increase with depth. Generally, the upper 30 to 35 feet consists of medium stiff to stiff clay with interbedded loose to medium dense sand. Below these depths, the clays are stiff to very stiff and the sand layer are dense to very dense.

Groundwater was encountered in the Site vicinity at depths of about 10 to 15 feet below existing ground surface (bgs). Based on the historic groundwater map (California Department of Conservation, 2002); the historic high groundwater at the Site is approximately 20 feet bgs.

4.3 Surface Water and Flood Plain Conditions

Surface Water

No surface water areas are present at the Site at the time of this investigation. Guadalupe Creek is located approximately 200 feet to the west.

4.4 Nearby Well Locations

Langan's review of the GeoTracker and EnviroStor online databases operated by the RWQCB and DTSC, respectively, indicated that there are no reported wells on-Site or in the immediate vicinity.

4.5 Historical Use Information on the Site, Adjoining Properties, and Surrounding Properties

Sanborn Maps Review

Langan requested Sanborn Fire Insurance Maps (Sanborn Maps) from EDR for the Site and adjoining properties. Sanborn Fire Insurance Maps were reviewed for 1884, 1891, 1915, 1950, 1956, and 1966. Historical research documentation is provided in Appendix D.

The 1884 and 1891 Sanborn Maps show the Site as vacant and undeveloped. To the East, Vine Street (currently Almaden Boulevard) is present, further east is the Guadalupe Creek, and the San Jose Soap Works are present. The 1915 Sanborn Map shows single family residences along Vine Street and Locust Street is now present along with the parcel layouts for the Site though no residences are constructed. Guadalupe Creek is now present to the west of the Site.

The 1950, 1956, and 1966 Sanborn Map shows the Site occupied with single-family residential housing and garages. Across Vine Street, an automotive body and paint shop is present at the southeast corner of the intersection of Balbach Street and Vine Street. The San Jose Soap Works in no longer present.

Aerial Photograph Review

Langan reviewed aerial photographs to evaluate past uses and relevant characteristics of the Site and surrounding properties. We reviewed the following aerial photographs from EDR: 1939, 1948, 1950, 1956, 1963, 1968, 1974, 1982, 1993, 1998, 2006, 2009, 2012, and 2016. Appendix E contains copies of the aerial photographs from EDR.

The 1939, 1948, 1950, 1956, and 1963 aerial photographs show the Site occupied by single-family residential housing and garages and surrounding properties as residential uses. The 1968 aerial photograph shows the Site with single-family residential housing and garages but to the south and southeast, the area has been cleared of buildings in what appears for the construction Interstate-280 and on- and off-ramps. The 1974 and 1982 aerial photographs show the Site similar to the previous photographs. Interstate-280 and the on- and off-ramps are completed to the south of the Site and Highway 87 is under construction to the west of the Site.

The 1993 and 1998 aerial photographs show similar conditions to those identified on the previous aerial photograph, with the exception of the area to the north has been clear and used as a parking lot and the convention center is constructed.

The 2006, 2009, 2012, and 2016 aerial photographs shows the Site as similar conditions to those identified on the previous aerial photograph and as it is today. The area to the north of the Site has had increase construction of commercial buildings.

Historical Topography Maps Review

Langan reviewed the following Historical Topography Maps from EDR: 1889, 1897, 1899, 1953, 1961, 1968, 1973, 1980, and 2012. Appendix F contains copies of the Historical Topography Maps.

According to the United States Geological Survey (USGS) Topographic Maps, reviewed by Langan in EDR's Historical Topographic Map Report, the Site is at an elevation of approximately 91 feet above MSL.

City Directory Review

Langan reviewed the following city directory search and abstract provided by EDR. For each address, the directory lists the name of the corresponding occupant at five year intervals. Business directories including city, cross reference, and telephone directories were reviewed, if available, at approximate five year intervals for the years spanning 1922 through 2014. Appendix G contains a copy of the City Directory Report. Numerous listing for various residential properties are listed but none of which suggest the potential for environmental concern.

5.0 SITE RECONNAISSANCE

5.1 Methodology and Limiting Conditions

The Site reconnaissance was conducted in a systematic manner focusing on the spatial extent of the Site and then progressing to the adjacent and surrounding properties.

The assessment of the adjacent and surrounding properties was limited to identifying, if possible, any indications of past or current use that may involve the use, storage, disposal, or generation of hazardous substances or petroleum products; noting the general type of current use; the general topography of the surrounding area; and providing a general description of adjoining or adjacent structures.

Mr. Peter J. Cusack performed a Site and vicinity reconnaissance on behalf of Langan on 21 November 2019. Appendix A contains photographs from the Site reconnaissance.

5.2 General Site Setting and Reconnaissance Observations

The Site occupies approximately 3.86 acres and contains 18 parcels and a portion of Locust Street. Currently, the Site is occupied by one-story houses, garages, and landscaping.

The Site properties are listed with the following addresses: 501, 507, 515, 527, 533, 541, 547, and 553 Almaden Boulevard (Formerly Vine Street), 276, 286, and 296 Woz Way, 520, 524, 526, 528, 529, 530, and 533 Locust Street.

Past Use of Site

No evidence of past use of the Site was observed during the Site reconnaissance.

Description of Structures

The Site is currently occupied by wood framed residential single-story house with garages.

Streets

The Site is directly bound by Almaden Boulevard to the east, Woz Way to the north, and contains parts of Locust Street.

Storm Drains

Storm drains were observed within the Streets during our reconnaissance.

5.3 Site Observations

Hazardous Substances and Petroleum Products in Connection with Identified Uses

Langan did not observe hazardous substances and/or petroleum products in connection with identified uses at the Site during the reconnaissance.

Hazardous Substances and Petroleum Products Containers in Connection with Unidentified Uses

Langan did not observe hazardous substances or petroleum products in connection with unidentified uses at the Site during the reconnaissance.

Storage Tanks

Langan did not observe storage tanks on the Site during the reconnaissance.

Odors

Langan did not notice any noxious odors on the Site during the reconnaissance.

Pools of Liquids

Langan did not observe pools of liquid on the Site during the reconnaissance.

Drums

Langan did not observe drums on the Site during the reconnaissance.

PCBs

Langan did not observe PCB containing equipment on the Site during the reconnaissance.

Pits, Ponds, or Lagoons

Langan did not observe any pits, ponds, or lagoons on the Site during the reconnaissance.

Stained Pavement

Langan did observe stain pavement on Locust Street during the reconnaissance.

Stressed Vegetation

Langan did not observe stressed vegetation on the Site during the reconnaissance.

Solid Waste

Langan did not observe solid waste on the Site during the reconnaissance.

Wastewater

Langan did not observe wastewater discharges on the Site during the reconnaissance.

Wells

Langan did not observe any groundwater monitoring wells on the Site or adjacent properties during the reconnaissance.

Septic Systems

Langan did not observe septic systems on the Site during the Site reconnaissance.

Utilities

Typical utilities (gas, water, and electric) were observed during the Site reconnaissance.

6.0 INTERVIEWS

6.1 Subject Site User

For the Phase I ESA, Langan interviewed the user of this report as defined in ASTM 1527-13 represented as knowledgeable of land usage and operations at the subject property. The object of the interviews is to obtain information indicating recognized environmental conditions in connection with the Property and to provide further details regarding historical use of the Property.

Ms. Jennifer Jodoin, a representative of the KT Urban, completed the user and owner questionnaires. Ms. Jodoin has no firsthand knowledge of the Site and is not aware of any environmental cleanup liens and/or land use limitations associated with the Site. The User and Owner Questionnaires are included as Appendix B.

6.2 Owners/Tenants of Current and Adjacent Properties

Owners/operators of adjacent properties were not available for interview as part of this Phase I ESA.

7.0 PHASE I ESA FINDINGS AND OPINION

Langan's findings with respect to known and suspect RECs and *de minimis* conditions, and our opinion of these findings are as follows:

7.1 Known or Suspect RECs

This assessment has revealed no evidence of a recognized environmental condition (REC) in connection with the Site.

7.2 De Minimis Conditions

Langan did not identify any de minimis conditions on the Site at the time of the Site Reconnaissance.

7.3 Data Gaps

The Site history could not be researched in five-year intervals back to 1940 because of a lack of readily available information. It is Langan's opinion that this variation from the ASTM standard does not significantly affect the results of this Phase I ESA or the ability to assess the presence of a REC at the Site, because land use did not change frequently enough to warrant a five year interval Site history evaluation.

8.0 DEVIATIONS

This Phase I ESA has been performed without deviation to, and in conformance with, ASTM Practice E 1527-05 and E1527-13 (Standard Practice for ESA: Phase I ESA Process) except as noted. No expressed or implied representation or warranty is included or intended in the report, except that the services were performed within the limits prescribed by the Client, and with the customary thoroughness and competence of our profession.

9.0 ADDITIONAL SERVICES

The scope of services performed for this study did not include the following non-ASTM required Phase I ESA items: radon, asbestos-containing materials (ACM), lead-based paint (LBP), lead in drinking water, polychlorinated biphenyl (PCB)-containing material, wetlands, cultural and

historical resources, industrial hygiene, health and safety, ecological resources, endangered species, mold, indoor air quality, and biological agents.

10.0 REFERENCES

The sources below were used during the performance of this Phase I ESA.

ASTM E 1527-05, *Standard Practice for Environmental Site Assessments: Phase I Environmental Site Assessment Process*;

ASTM E 1527-13, *Standard Practice for Environmental Site Assessments: Phase I Environmental Site Assessment Process*;

State of California Department of Toxic Substances Control EnviroStor online database, <http://www.envirostor.dtsc.ca.gov/public/>;

State of California State Water Resources Control Board online database, <http://geotracker.waterboards.ca.gov/>;

Environmental Data Resources, Inc. – *Environmental Database Search Report: Woz Way, San Jose, California, 95110*:

- The EDR – Radius Map™ Report with GeoCheck® dated 7 November 2019;
- The EDR – Aerial Photo Decade Package dated 7 November 2019;
- The EDR – Historical Topographical Map Report dated 7 November 2019;
- The EDR – Certified Sanborn® Map Report dated 7 November 2019; and
- The EDR – City Directory Abstract dated 7 November 2019.

11.0 SIGNATURE OF ENVIRONMENTAL PROFESSIONAL

The signatures of the environmental professional(s) responsible for this Phase I ESA are provided on the submittal letter and/or cover page of this report.


12.0 QUALIFICATIONS OF ENVIRONMENTAL PROFESSIONALS

The qualifications of the environmental professionals that conducted this ESA are presented in the resumes provided in Appendix H. Langan declares that, to the best of our professional knowledge and belief, we meet the definition of Environmental Professional as defined in #312.10 of 40 CFR 312. Langan has the specific qualifications based on education, training, and experience to assess a property of the nature, history, and setting of the Site. Langan has developed and performed the all appropriate inquiries in general conformance with the standards and practices set forth in 40 CFR Part 312.

FIGURES

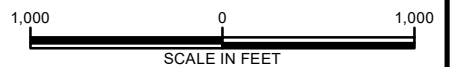


Legend

 Approximate site location

Notes:

1. Site located in the San Jose West USGS Quadrangle.
2. Topographic basemap is provided through Langan's Esri ArcGIS software licensing and ArcGIS online, National Geographic Society, i-cubed.



LANGAN
 1 Almaden Boulevard, Suite 590
 San Jose, CA 95113
 T: 408.283.3600 F: 408.283.3601 www.langan.com


Langan Engineering & Environmental Services, Inc.
 Langan Engineering, Environmental, Surveying and
 Landscape Architecture, D.P.C.
 Langan International, LLC
 Collectively known as Langan

Project
WOZ WAY SITE
 SAN JOSE
 SANTA CLARA COUNTY CALIFORNIA

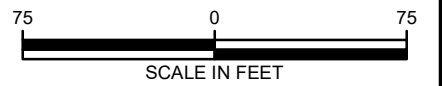
Drawing Title
**SITE
 LOCATION MAP**

Project No. 770664301	1
Date 12/4/2019	
Scale 1" = 1,000'	
Drawn By JNE	



Legend
 Approximate site location

Notes:
 1. Aerial imagery provided by Langan's subscription to Nearmap.com. Aerial flown 08/25/2019.
 2. All features shown are approximate.



LANGAN

1 Almaden Boulevard, Suite 590
 San Jose, CA 95113-2253
 T: 408.551.6700 F: 408.551.0344 www.langan.com
 Langan Engineering & Environmental Services, Inc.
 Langan Engineering, Environmental, Surveying and
 Landscape Architecture, D.P.C.
 Langan International, LLC
 Collectively known as Langan

Project
WOZ WAY SITE
 SAN JOSE
 SANTA CLARA COUNTY CALIFORNIA

Drawing Title
SITE PLAN

Project No. 770664301	2
Date 12/4/2019	
Scale 1" = 75'	
Drawn By JNE	

APPENDIX A
SITE PHOTOGRAPHS



Photograph 1: Looking North on Locust Street



Photograph 2: Looking Northwest at Santa Clara Valley Water District property



Photograph 3: View of driveway and two residences (524 and 526 Locust Street) along Locust Street



Photograph 4: View of vacant parcel at 528 Locust Street



Photograph 5: View of southern end of Locust Street with Highway 280 present



Photograph 6: View of 296 Woz Way residential property from Locust Street



Photograph 7: View looking northeast from the corner of Woz Way and Locust Street



Photograph 8: View of residential building at 276 Woz Way



Photograph 9: View of parking area and garage area of residential property at 501 Almaden Boulevard on Woz Way



Photograph 10: View looking northeast from the corner of Woz Way and Locust Street



Photograph 11: View looking at parking area northeast of Almaden Boulevard



Photograph 12: View of Oracle Building at 500 Almaden Boulevard, northeast of the subject property



Photograph 13: View of residential property at 507 Almaden Boulevard



Photograph 14: View of driveway of residence at 533 Almaden Boulevard



Photograph 15: View of residence at 547 Almaden Boulevard



Photograph 16: View of looking along Almaden Boulevard looking northwest

APPENDIX B
CLIENT PROVIDED INFORMATION

4 September 2019

Ms. Jennifer Jodoin
KT Urban
21710 Stevens Creek Blvd, Suite 200
Cupertino, California 95014

**SUBJECT: Request for Information
Phase I Environmental Site Assessment
Woz Way
San Jose, California
Langan Project No. 770664301**

Dear Ms. Jodoin:

Langan is pleased at the opportunity to conduct a Phase I Environmental Site Assessment (ESA) for the Woz Way site located in San Jose, California. To provide a more comprehensive assessment, we request Phase I ESA users/clients to provide the information listed attached. Please indicate if you have knowledge of such information and return this letter to us by email or fax. Please also send us any such documentation you may have regarding this information.

We appreciate your assistance in initiating this assessment. If you have any questions, contact me at (408) 283-3615.

Sincerely yours,
Langan Engineering and Environmental Services, Inc.



Peter J. Cusack
Senior Associate/VP

ASTM PRACTICE E 1527-13: USER/CLIENT QUESTIONNAIRE

Please complete the below form and return to
Langan Engineering and Environmental Services, Inc.

Providing the following information (if available) to the environmental professional (Langan) is one of the requirements to qualify for one of the *Landowner Liability Protections* offered under CERCLA. Missing or incomplete information could result in a determination that "all appropriate inquiry" is not complete.

General Information

User/Client Name (s): KT Urban

Property Name: Woz Way

Addresses: Woz Way

San Jose, California

Property Type: Residential Properties

Type of Property Transaction:

Purchase of property

Financing of property

Sale of property

Ground Lease

Build to Suit Lease

Other _____

Reason Why Phase I ESA is required: Redevelopment

Site Contact (s): Jennifer Jodoin

Required Information

The citation at the end of each item (e.g. 40 CFR 312.XX) is the section of EPA's November 1, 2005 AAI Final Rule which discusses that item.

(1.) Environmental cleanup liens that are filed or recorded against the property (40 CFR 312.25).

Yes

No

Did a search of recorded land title records (or judicial records where appropriate, see Note 1 below) identify any environmental liens filed or recorded against the property under federal, tribal, state or local law? [Please note, unless specifically delegated in the Scope of Work for the Phase I ESA, it is the User's responsibility to undertake a review of recorded land title records and judicial records to identify any environmental liens and to report these liens to the environmental professional conducting a Phase I ESA.]

Note 1 – In certain jurisdictions, federal, tribal, state or local statutes, or regulations specify that environmental liens and AULs be filed in judicial records rather than in land title records. In such cases judicial records must be searched for environmental liens and AULs.

ASTM PRACTICE E 1527-13: USER/CLIENT QUESTIONNAIRE

(2.) Activity and use limitations that are in place on the site or that have been filed or recorded against the property (40 CFR 312.26(a)(1)(v) and vi). **Yes** **No**

Did a search of recorded land title records (or judicial records where appropriate, see Note 1 above) identify any AULs, such as engineering controls, land use restrictions or institutional controls that are in place at the property and/or have been filed or recorded against the property under federal, tribal, state or local law? [Please note, unless specifically delegated in the Scope of Work for the ESA, it is the User's responsibility to undertake a review of recorded land title records and judicial records to identify any activity and use limitations and to report these limitations to the environmental professional conducting a Phase I Environmental Site Assessment.]

(3.) Specialized knowledge or experience of the person seeking to qualify for the LLP (40 CFR 312.28). **Yes** **No**

Do you have any specialized knowledge or experience related to the property or nearby properties? For example, are you involved in the same line of business as the current or former occupants of the property or an adjoining property so that you would have specialized knowledge of the chemicals and processes used by this type of business?

(4.) Relationship of the purchase price to the fair market value of the property if it were not contaminated (40 CFR 312.29). **Yes** **No**

- (a.) Does the purchase price being paid for this property reasonably reflect the fair market value of the property? [If no, proceed to Parts 4a and 4b.]
- (b.) If you conclude that there is a difference, have you considered whether the lower purchase price is because contamination is known or believed to be present at the property?
- (c.) Identify an explanation for the lower price and provide a written record of such explanation as an attachment.

(5.) Commonly known or reasonably known or reasonably ascertainable information about the property (40 CFR 312.30). **Yes** **No**

Are you aware of commonly known or reasonably ascertainable information about the property that would help the environmental professional to identify conditions indicative of releases or threatened releases? For example,

- (a.) Do you know the past uses of the property?
- (b.) Do you know of specific chemicals that are present or once were present at the property?
- (c.) Do you know of spills or other chemical releases that have taken place at the property?
- (d.) Do you know of any environmental cleanups that have taken place at the property?

(6.) The degree of obviousness of the presence or likely presence of contamination at the property, and the ability to detect the contamination by appropriate Investigation (40 CFR 312.31). **Yes** **No**

Based on your knowledge and experience related to the property are there any obvious indicators that point to the presence or likely presence of releases at the property?

ASTM E-1527-13, Section 10.9

Do you know of any pending, threatened, or past litigation relevant to hazardous substances or petroleum products in, on, or from the property?

Yes **No**

Do you know of any pending, threatened, or past administrative proceedings relevant to hazardous substances or petroleum products in, on, or from the property?

Yes **No**

ASTM PRACTICE E 1527-13: USER/CLIENT QUESTIONNAIRE

Do you know of any notices from any governmental entity regarding any possible violation of environmental laws or possible liability relating to hazardous substances or petroleum products? **Yes** **No**

ASTM E-1527-13, Section 10.8

Are you aware if any of the documents listed below exists and if so, whether copies can and will be provided to the Consultant performing the ESA?

	Unaware	Document Exists	Copy will be provided
Environmental site assessment reports	<input checked="" type="checkbox"/>	<input type="checkbox"/>	<input type="checkbox"/>
Environmental compliance audit reports	<input checked="" type="checkbox"/>	<input type="checkbox"/>	<input type="checkbox"/>
Environmental permits (such as solid waste disposal permits, hazardous waste disposal permits, NPDES permits, wastewater permits, underground injection permits)	<input checked="" type="checkbox"/>	<input type="checkbox"/>	<input type="checkbox"/>
Registrations for underground and aboveground storage tanks	<input checked="" type="checkbox"/>	<input type="checkbox"/>	<input type="checkbox"/>
Material safety data sheets	<input checked="" type="checkbox"/>	<input type="checkbox"/>	<input type="checkbox"/>
Community-right-to-know plan	<input checked="" type="checkbox"/>	<input type="checkbox"/>	<input type="checkbox"/>
Safety plans; preparedness and prevention plans; spill prevention, countermeasure and control plans, facility response plans, etc.	<input checked="" type="checkbox"/>	<input type="checkbox"/>	<input type="checkbox"/>
Reports regarding hydrogeologic conditions on the property or surrounding area	<input checked="" type="checkbox"/>	<input type="checkbox"/>	<input type="checkbox"/>
Notices or other correspondence from any government agency relating to past or current violations of environmental laws with respect to the property or relating to environmental liens encumbering the property	<input checked="" type="checkbox"/>	<input type="checkbox"/>	<input type="checkbox"/>
Hazardous waste generator notices or reports	<input checked="" type="checkbox"/>	<input type="checkbox"/>	<input type="checkbox"/>
Geotechnical studies	<input checked="" type="checkbox"/>	<input type="checkbox"/>	<input type="checkbox"/>
Risk Assessments	<input checked="" type="checkbox"/>	<input type="checkbox"/>	<input type="checkbox"/>
Recorded Activity and Use Limitations	<input checked="" type="checkbox"/>	<input type="checkbox"/>	<input type="checkbox"/>
Environmental Cleanup Reports	<input checked="" type="checkbox"/>	<input type="checkbox"/>	<input type="checkbox"/>

Do you have contact information for the prior owner of the property? **Yes** **No**

If yes, please provide information below:

Prior Owner's Name: _____

Contact person: _____

Address: _____

Telephone: _____

ASTM PRACTICE E 1527-13: USER/CLIENT QUESTIONNAIRE

Do you have contact information for the prior occupant of the property? Yes No
If yes, please provide information below:

Prior Occupant's Name: _____

Contact person: _____

Address: _____

Telephone: _____

Do you have information on the prior facility manager of the property? Yes No
If yes, please provide information below:

Prior Facility Manager's Name: _____

Contact person: _____

Address: _____

Telephone: _____

SIGNATURE:

It is understood that the information presented in this form is an integral part of the Phase I ESA process and that Langan will evaluate and rely on this information in the development of the final Phase I ESA report.

This form was completed by:

Property Owner Operator Key Site Manager User EP

Print/Type Name: Jennifer Jodoin
Title: Director of Dev. Services
Company: KT Urban
Date: ~~9/17/19~~ 9/17/19

4 September 2019

Ms. Jennifer Jodoin
Director of Development Services
KT Urban
21710 Stevens Creek Boulevard, Suite 200
Cupertino, California 95014

**SUBJECT: Request for Information
Phase I Environmental Site Assessment
Woz Way
San Jose, California
Langan Project No. 770664301**

Dear Ms. Jodoin:

Langan Engineering and Environmental Services, Inc. (Langan) is pleased at the opportunity to conduct a Phase I Environmental Site Assessment (ESA) for the Woz Way site located in San Jose, California. To provide a more comprehensive assessment, we respectfully request that the current Site owners, operators, and/or managers provide the information listed attached. Please forward this request to the current Site owners, operators, and/or managers and return to us by email. Please also send us any such documentation that you may have regarding this information.

We appreciate your assistance in initiating this assessment. If you have any questions, contact me at (408) 283-3615.

Sincerely yours,

Langan Engineering and Environmental Services, Inc.



Peter J. Cusack
Senior Associate/VP

**ASTM PRACTICE E 1527-13:
OWNER/OPERATOR/SITE-MANAGER QUESTIONNAIRE**

Please complete the below form and return to
Langan Engineering and Environmental Services, Inc.

Project Location/Address: **Woz Way
San Jose, California**

ASTM E-1527-13, Section 10.9

- | | | |
|--|---------------------------------|---|
| Do you know of any pending, threatened, or past litigation relevant to hazardous substances or petroleum products in, on, or from the property? | Yes
<input type="checkbox"/> | No
<input checked="" type="checkbox"/> |
| Do you know of any pending, threatened, or past administrative proceedings relevant to hazardous substances or petroleum products in, on, or from the property? | Yes
<input type="checkbox"/> | No
<input checked="" type="checkbox"/> |
| Do you know of any notices from any governmental entity regarding any possible violation of environmental laws or possible liability relating to hazardous substances or petroleum products? | Yes
<input type="checkbox"/> | No
<input checked="" type="checkbox"/> |

ASTM E-1527-13, Section 10.8

Are you aware if any of the documents listed below exists and if so, whether copies can and will be provided to the Consultant performing the ESA?

	Unaware	Document Exists	Copy will be provided
Environmental site assessment reports	<input checked="" type="checkbox"/>	<input type="checkbox"/>	<input type="checkbox"/>
Environmental compliance audit reports	<input checked="" type="checkbox"/>	<input type="checkbox"/>	<input type="checkbox"/>
Environmental permits (such as solid waste disposal permits, hazardous waste disposal permits, NPDES permits, wastewater permits, underground injection permits)	<input checked="" type="checkbox"/>	<input type="checkbox"/>	<input type="checkbox"/>
Registrations for underground and aboveground storage tanks	<input checked="" type="checkbox"/>	<input type="checkbox"/>	<input type="checkbox"/>
Material safety data sheets	<input checked="" type="checkbox"/>	<input type="checkbox"/>	<input type="checkbox"/>
Community-right-to-know plan	<input checked="" type="checkbox"/>	<input type="checkbox"/>	<input type="checkbox"/>
Safety plans; preparedness and prevention plans; spill prevention, countermeasure and control plans, facility response plans, etc.	<input checked="" type="checkbox"/>	<input type="checkbox"/>	<input type="checkbox"/>
Reports regarding hydrogeologic conditions on the property or surrounding area	<input checked="" type="checkbox"/>	<input type="checkbox"/>	<input type="checkbox"/>
Notices or other correspondence from any government agency relating to past or current violations of environmental laws with respect to the property or relating to environmental liens encumbering the property	<input checked="" type="checkbox"/>	<input type="checkbox"/>	<input type="checkbox"/>
Hazardous waste generator notices or reports	<input checked="" type="checkbox"/>	<input type="checkbox"/>	<input type="checkbox"/>
Geotechnical studies	<input checked="" type="checkbox"/>	<input type="checkbox"/>	<input type="checkbox"/>
Risk Assessments	<input checked="" type="checkbox"/>	<input type="checkbox"/>	<input type="checkbox"/>

**ASTM PRACTICE E 1527-13:
OWNER/OPERATOR/SITE-MANAGER QUESTIONNAIRE**

	Unaware	Document Exists	Copy will be provided
Recorded Activity and Use Limitations	<input checked="" type="checkbox"/>	<input type="checkbox"/>	<input type="checkbox"/>
Environmental Cleanup Reports	<input checked="" type="checkbox"/>	<input type="checkbox"/>	<input type="checkbox"/>

Do you have contact information for the prior owner of the property? Yes No
If yes, please provide information below:

Prior Owner's Name _____
Contact Person _____
Address _____

Telephone _____

Do you have contact information for the prior occupant of the property? Yes No
If yes, please provide information below:

Prior Occupant's Name _____
Contact person _____
Address _____

Telephone _____

Do you have information on the prior facility manager of the property? Yes No
If yes, please provide information below:

Prior Facility Manager's Name _____
Contact person _____
Address _____

Telephone _____

This form was completed by:

Property Owner Operator Key Site Manager User EP

Name: Jennifer Jodoi

Address: 21710 Stevens Creek Blvd #200, Cupertino,
CA 95014

Signature:  Date: 9/17/19

APPENDIX C
RADIUS REPORT

Woz Way

501-575 Vine Way

San Jose, CA 95110

Inquiry Number: 5860703.2s

November 07, 2019

The EDR Radius Map™ Report with GeoCheck®



6 Armstrong Road, 4th floor
Shelton, CT 06484
Toll Free: 800.352.0050
www.edrnet.com

TABLE OF CONTENTS

<u>SECTION</u>	<u>PAGE</u>
Executive Summary	ES1
Overview Map	2
Detail Map	3
Map Findings Summary	4
Map Findings	9
Orphan Summary	332
Government Records Searched/Data Currency Tracking	GR-1
 <u>GEOCHECK ADDENDUM</u>	
Physical Setting Source Addendum	A-1
Physical Setting Source Summary	A-2
Physical Setting Source Map	A-7
Physical Setting Source Map Findings	A-8
Physical Setting Source Records Searched	PSGR-1

Thank you for your business.
Please contact EDR at 1-800-352-0050
with any questions or comments.

Disclaimer - Copyright and Trademark Notice

This Report contains certain information obtained from a variety of public and other sources reasonably available to Environmental Data Resources, Inc. It cannot be concluded from this Report that coverage information for the target and surrounding properties does not exist from other sources. **NO WARRANTY EXPRESSED OR IMPLIED, IS MADE WHATSOEVER IN CONNECTION WITH THIS REPORT. ENVIRONMENTAL DATA RESOURCES, INC. SPECIFICALLY DISCLAIMS THE MAKING OF ANY SUCH WARRANTIES, INCLUDING WITHOUT LIMITATION, MERCHANTABILITY OR FITNESS FOR A PARTICULAR USE OR PURPOSE. ALL RISK IS ASSUMED BY THE USER. IN NO EVENT SHALL ENVIRONMENTAL DATA RESOURCES, INC. BE LIABLE TO ANYONE, WHETHER ARISING OUT OF ERRORS OR OMISSIONS, NEGLIGENCE, ACCIDENT OR ANY OTHER CAUSE, FOR ANY LOSS OF DAMAGE, INCLUDING, WITHOUT LIMITATION, SPECIAL, INCIDENTAL, CONSEQUENTIAL, OR EXEMPLARY DAMAGES. ANY LIABILITY ON THE PART OF ENVIRONMENTAL DATA RESOURCES, INC. IS STRICTLY LIMITED TO A REFUND OF THE AMOUNT PAID FOR THIS REPORT.** Purchaser accepts this Report "AS IS". Any analyses, estimates, ratings, environmental risk levels or risk codes provided in this Report are provided for illustrative purposes only, and are not intended to provide, nor should they be interpreted as providing any facts regarding, or prediction or forecast of, any environmental risk for any property. Only a Phase I Environmental Site Assessment performed by an environmental professional can provide information regarding the environmental risk for any property. Additionally, the information provided in this Report is not to be construed as legal advice.

Copyright 2019 by Environmental Data Resources, Inc. All rights reserved. Reproduction in any media or format, in whole or in part, of any report or map of Environmental Data Resources, Inc., or its affiliates, is prohibited without prior written permission.

EDR and its logos (including Sanborn and Sanborn Map) are trademarks of Environmental Data Resources, Inc. or its affiliates. All other trademarks used herein are the property of their respective owners.

EXECUTIVE SUMMARY

A search of available environmental records was conducted by Environmental Data Resources, Inc (EDR). The report was designed to assist parties seeking to meet the search requirements of EPA's Standards and Practices for All Appropriate Inquiries (40 CFR Part 312), the ASTM Standard Practice for Environmental Site Assessments (E 1527-13), the ASTM Standard Practice for Environmental Site Assessments for Forestland or Rural Property (E 2247-16), the ASTM Standard Practice for Limited Environmental Due Diligence: Transaction Screen Process (E 1528-14) or custom requirements developed for the evaluation of environmental risk associated with a parcel of real estate.

TARGET PROPERTY INFORMATION

ADDRESS

501-575 VINE WAY
SAN JOSE, CA 95110

COORDINATES

Latitude (North): 37.3257590 - 37° 19' 32.73"
Longitude (West): 121.8893770 - 121° 53' 21.75"
Universal Transverse Mercator: Zone 10
UTM X (Meters): 598399.8
UTM Y (Meters): 4131385.2
Elevation: 91 ft. above sea level

USGS TOPOGRAPHIC MAP ASSOCIATED WITH TARGET PROPERTY

Target Property Map: 5640416 SAN JOSE WEST, CA
Version Date: 2012

East Map: 5640414 SAN JOSE EAST, CA
Version Date: 2012

AERIAL PHOTOGRAPHY IN THIS REPORT

Portions of Photo from: 20140606
Source: USDA

MAPPED SITES SUMMARY

Target Property Address:
501-575 VINE WAY
SAN JOSE, CA 95110

Click on Map ID to see full detail.

MAP ID	SITE NAME	ADDRESS	DATABASE ACRONYMS	RELATIVE ELEVATION	DIST (ft. & mi.) DIRECTION
A1	ANTI-GRAFFITI PROGRA	501 VINE STREET	HAZNET		TP
A2	ANTI-GRAFFITI PROGRA	501 VINE ST	HAZNET		TP
B3	INDIVIDUAL LAUNDRY	495 ALMADEN WY	EDR Hist Cleaner	Higher	291, 0.055, North
B4	COMPAGNA J P	500 VINE	EDR Hist Auto	Higher	331, 0.063, NNE
C5	GOMEZ TRANSMISSIONS	407 VINE ST	RCRA-SQG, HAZNET	Lower	490, 0.093, WNW
C6	GOMEZ TRANSMISSION S	407 VINE ST	RCRA-SQG, FINDS, ECHO	Lower	490, 0.093, WNW
7	SAN JOSE TOWING SERV	435 VINE ST	EDR Hist Auto	Lower	589, 0.112, NNW
D8	INDIVIDUAL LAUNDRY	497 ALMADEN AVE	EDR Hist Cleaner	Higher	599, 0.113, NNE
9	SPRINT ENVIOR HEALTH	566 ALMADEN AV	HAZMAT	Higher	624, 0.118, East
D10	SOBRATO PROPERTY	488 ALMADEN AVE	LUST, HIST LUST, CUPA Listings, HAZNET, HAZMAT,...	Higher	642, 0.122, NNE
11	S J WATER CO GRANT S	651 VINE ST	CUPA Listings, HAZMAT	Higher	713, 0.135, SE
E12	T-MOBILE WEST CORP S	408 ALMADEN BL CELL	HAZMAT	Higher	805, 0.152, NNW
E13	AT&T MOBILITY - SAN	408 S ALMADEN BL	CUPA Listings, HAZMAT	Higher	805, 0.152, NNW
14	VERIZON WIRELESS: HW	335 GRANT ST	CUPA Listings, HAZMAT	Higher	818, 0.155, South
15	CHILDREN'S DISCOVERY	180 WOZ WY	RCRA-SQG, FINDS, ECHO	Lower	962, 0.182, WNW
F16	ROMA BAKERY INC	655 ALMADEN AVE	RCRA NonGen / NLR	Higher	1005, 0.190, ESE
F17	ROMA BAKERY INC.	655 S ALMADEN AV	CERS HAZ WASTE, CERS	Higher	1005, 0.190, ESE
F18	ROMA BAKERY INC	655 S ALMADEN AV	HIST UST, CUPA Listings	Higher	1005, 0.190, ESE
F19	ROMA BAKERY INC	655 ALMADEN AVE	SWEEPS UST, HIST UST, HAZMAT	Higher	1005, 0.190, ESE
20	IA 062613 SCVTA-LIGH	AUZERAIS AV @ WOZ WY	CUPA Listings	Higher	1107, 0.210, WNW
G21	CONVENTION CENTER SO	435 S MARKET ST	CUPA Listings, HAZMAT, CERS	Higher	1248, 0.236, NNE
G22	SOUTH HALL	435 S MARKET ST	RCRA-SQG, FINDS, ECHO	Higher	1248, 0.236, NNE
H23	ANATOMAGE	303 ALMADEN BLVD. SU	RCRA NonGen / NLR	Higher	1250, 0.237, NNW
H24	ADOBE SYSTEMS	303 ALMADEN BL	CUPA Listings	Higher	1250, 0.237, NNW
H25	ADOBE SYSTEMS INC	303 ALMADEN BLVD	RCRA-SQG, FINDS, ECHO, CUPA Listings, EMI, HAZNET,...	Higher	1250, 0.237, NNW
26	CRISTINA & HALL	291 AUZERAIS AVE	LUST, HIST LUST, HIST CORTESE, CERS	Higher	1335, 0.253, West
I27	THE FIRESTONE MIXED-	477 S MARKET ST.	CPS-SLIC, CERS	Higher	1377, 0.261, NE
I28	ROSE-MURTY TIRE CO.	477 S MARKET ST	LUST, HIST LUST, SWEEPS UST, CUPA Listings, NPDES,...	Higher	1377, 0.261, NE
I29	ROSE MURTY TIRE COMP	477 MARKET	HIST CORTESE	Higher	1377, 0.261, NE
J30	SHELL	270 W SAN CARLOS ST	LUST, HIST LUST, CERS	Lower	1406, 0.266, NNW
J31	SHELL	270 SAN CARLOS	HIST CORTESE	Lower	1406, 0.266, NNW
32	FIRST SAN JOSE HOUSI	724 ALMADEN AVE	LUST, HIST LUST, HIST CORTESE, CERS	Higher	1414, 0.268, SE
K33	CHEVRON	222 SAN CARLOS	HIST CORTESE	Higher	1452, 0.275, NNW
K34	CHEVRON #9-2218	222 W SAN CARLOS ST	LUST, HIST LUST, HIST UST, CERS	Higher	1452, 0.275, NNW
J35	SAN JOSE, CITY OF	W SAN CARLOS ST & AL	LUST, HIST LUST, CERS	Lower	1476, 0.280, NNW
L36	MERRY OLDSMOBILE	525 S MARKET ST	LUST, HIST LUST, HIST UST, CERS	Higher	1478, 0.280, ENE
L37	MERRY OLDSMOBILE	525 MARKET	HIST CORTESE	Higher	1478, 0.280, ENE
38	PIERCE DEVELOPMENT	561-599 S. MARKET ST	CPS-SLIC, DEED, CERS	Higher	1488, 0.282, ENE
39	CET	701 VINE ST	LUST, HIST LUST, HAZNET, CERS	Higher	1508, 0.286, SE

MAPPED SITES SUMMARY

Target Property Address:
501-575 VINE WAY
SAN JOSE, CA 95110

Click on Map ID to see full detail.

MAP ID	SITE NAME	ADDRESS	DATABASE ACRONYMS	RELATIVE ELEVATION	DIST (ft. & mi.) DIRECTION
J40	SAN JOSE, CITY OF	W SAN CARLOS ST & AL	LUST	Lower	1523, 0.288, NNW
M41	SJRA-CONVENTION CENT	S MARKET ST @ VIOLA	LUST	Higher	1560, 0.295, NNE
M42	SJRA-CONVENTION CENT	S MARKET ST @ VIOLA	LUST, HIST LUST, CERS	Higher	1560, 0.295, NNE
43	SAN JOSE CONVENTION	150 SAN CARLOS	HIST CORTESE	Higher	1563, 0.296, North
44	RIVER PARK DEVEL LIN	333 SAN CARLOS ST W	ENVIROSTOR, CPS-SLIC, CHMIRS, CERS	Lower	1656, 0.314, NW
45	MARKET PLACE	439 1ST	HIST CORTESE	Higher	1672, 0.317, NE
N46	SJRA HOTEL EAST	301 MARKET	LUST, HIST CORTESE	Higher	1683, 0.319, North
N47	SJRA-HOTEL EAST	301 S MARKET ST	LUST, CERS HAZ WASTE, CERS TANKS, CUPA Listings,...	Higher	1683, 0.319, North
N48	SJRA-HOTEL EAST	301 S MARKET ST	LUST, HIST LUST, CERS	Higher	1683, 0.319, North
49	SAN JOSE GLASS CO.	425 AUZERAIS AVE	LUST, HIST LUST, HIST CORTESE, CERS	Higher	1690, 0.320, West
O50	FIRESTONE BUILDING	599 S 1ST ST	LUST, HIST LUST, HIST UST, CERS	Higher	1692, 0.320, ENE
O51	TEXACO	598 1ST	HIST CORTESE	Higher	1707, 0.323, ENE
O52	FIRESTONE BUILDING	599 1ST	HIST CORTESE	Higher	1707, 0.323, ENE
53	JONES/SCHAEZLEIN PRO	520 S. 1ST STREET	LUST, HIST LUST, CERS	Higher	1745, 0.330, ENE
54	RIVER PARK DEVELOPME	PROVOST ST & PARK AV	SEMS, CPS-SLIC	Lower	1748, 0.331, NW
55	DIAMOND LAUNDRY & CL	398 W SAN CARLOS	RCRA-SQG, LUST, CPS-SLIC, HIST LUST, CERS HAZ...	Higher	1771, 0.335, WNW
P56	FORMER TEXACO STATIO	598 S 1ST ST	LUST, HIST LUST	Higher	1777, 0.337, ENE
P57	598 S. 1ST. ST. (SS#	598 S FIRST ST.	LUST, Cortese, WDS, CERS	Higher	1777, 0.337, ENE
Q58	SAN JOSE FIRE SEARCH	454 AUZERAIS AVE	LUST, HIST CORTESE, HAZMAT, CERS	Higher	1818, 0.344, West
Q59	FIRE SEARCH & RESCUE	454 AUZERAIS AVE	LUST, HIST LUST, SWEEPS UST, CERS	Higher	1818, 0.344, West
60	CET DEVELOPMENT	630 S 1ST ST	LUST, HIST LUST, HIST CORTESE, CERS	Higher	1818, 0.344, East
61	FRANK'S AUTOMOTIVE	798 ALMADEN AVE	LUST, HIST LUST, HIST CORTESE	Higher	1858, 0.352, SE
Q62	CENTER COMMUNICATION	455-9 AUZERAIS AVE	LUST, CERS	Higher	1860, 0.352, West
Q63	CENTER COMMUNICATION	45 459 AUZERAIS	HIST CORTESE	Higher	1899, 0.360, West
64	SAN JOSE CONVENTION	SOUTH MARKET STREET	CPS-SLIC, CERS	Higher	1941, 0.368, North
R65	FOX CALIFORNIA THEAT	345 S 1ST ST	LUST, HIST LUST, CERS	Higher	1968, 0.373, NNE
S66	CALDERON TIRES & WHE	735 SOUTH 1ST ST	LUST	Higher	1976, 0.374, East
S67	CALDERON TIRES & WHE	735 S 1ST ST	LUST, HIST LUST, CERS	Higher	1976, 0.374, East
R68	DOHRMANN ASSOCIATES	325 1ST	HIST CORTESE	Higher	1986, 0.376, NNE
R69	DOHRMAN BUILDING	325 S 1ST ST	LUST, HIST LUST, CERS	Higher	1986, 0.376, NNE
70	D'AMICO PROPERTY	130 E MARGARET ST	LUST, HIST LUST, HIST CORTESE	Higher	2007, 0.380, East
71	PORTOLA CLEANERS	130 W VIRGINIA ST	LUST, HIST LUST	Higher	2054, 0.389, SE
T72	ELECTRIC BATTERY AND	718 AND 724 SOUTH FI	CPS-SLIC, CERS	Higher	2090, 0.396, East
T73	GRIFFIN PROPERTY	724 S FIRST ST	LUST, HIST LUST, CERS	Higher	2090, 0.396, East
T74	ELECTRIC BATTERY AND	718 1ST ST S	CPS-SLIC	Higher	2090, 0.396, East
75	RED STAR INDUSTRIAL	360 PARK AVENUE	CPS-SLIC, CERS	Lower	2101, 0.398, NW
U76	STATE RADIATOR (SJ R	331 GIFFORD AVE	HIST LUST	Higher	2103, 0.398, West
U77	STATE RADIATOR SJ RE	331 GIFFORD AVE	ENVIROSTOR, LUST, HIST CORTESE, HAZMAT, CERS	Higher	2103, 0.398, West
78	PARK DELMAS AND FILI	PARK AVE AND WEST SA	CPS-SLIC, CERS	Higher	2152, 0.408, WNW

MAPPED SITES SUMMARY

Target Property Address:
 501-575 VINE WAY
 SAN JOSE, CA 95110

Click on Map ID to see full detail.

MAP ID	SITE NAME	ADDRESS	DATABASE ACRONYMS	RELATIVE ELEVATION	DIST (ft. & mi.) DIRECTION
V79	GOLDEEN'S WAREHOUSE	479 AUZERAIS AVE	LUST, HIST LUST, HIST CORTESE	Higher	2166, 0.410, West
80	VALLEY TITLE CO.	300 S. FIRST STREET	LUST, CERS	Higher	2183, 0.413, NNE
V81	GEM PROPERTY	481 AUZERAIS AVE	LUST, HIST LUST, HIST CORTESE, CERS	Higher	2185, 0.414, West
82	BAILEY PROPERTY	437 W SAN CARLOS ST.	LUST, CERS	Higher	2224, 0.421, WNW
W83	REGAL STATION 423	827 S FIRST	LUST, HIST UST, Cortese, WDS, CERS	Higher	2494, 0.472, ESE
W84	REGAL #423	827 S 1ST ST	LUST, HIST LUST	Higher	2494, 0.472, ESE
W85	VALERO STATION #3815	827 S 1ST ST	LUST, CERS HAZ WASTE, SWEEPS UST, HIST UST, CERS...	Higher	2494, 0.472, ESE
W86	EXXON REGAL	827 1ST	HIST CORTESE	Higher	2500, 0.473, ESE
87	SAN JOSE STATE UNIVE	125 SOUTH 7TH ST	ENVIROSTOR	Higher	3022, 0.572, North
88	UNKNOWN	35 NORTH RIVER STREE	Notify 65	Lower	3635, 0.688, NW
X89	SAN JOSE GAS WORKS	E. SAN FERNANDO AND	EDR MGP	Lower	3663, 0.694, NNE
X90	SAN ANTONIO PLAZA BL	WEST SAN FERNANDO ST	ENVIROSTOR, VCP	Lower	3793, 0.718, NNE
91	3RD STREET DEVELOPME	1010 SOUTH 3RD STREE	ENVIROSTOR, VCP, NPDES, CIWQS	Higher	3822, 0.724, ESE
92	LAUREL GROVE LANE LP	298 LAUREL GROVE LAN	ENVIROSTOR, VCP, CUPA Listings, HAZNET	Higher	4385, 0.830, West
93	GARDEN CITY GAS WORK	W. ST JOHN AND MONTG	EDR MGP	Lower	4635, 0.878, NW
Y94	OUT OF BUSINESS	810 PARK AV SUITE ST	ENVIROSTOR, HAZMAT	Higher	4636, 0.878, West
Y95	CIRCUIT LINK INC	804 PARK AVE, UNIT A	ENVIROSTOR, EMI	Higher	4636, 0.878, West
Y96	IONIZATION RESEARCH	820 PARK AVE	ICE, HWP, CERS	Higher	4754, 0.900, West
97	SAN JOSE SPORTS AREN	525 WEST SANTA CLARA	RESPONSE, ENVIROSTOR, HIST Cal-Sites, DEED	Lower	5017, 0.950, NW
98	FMC CORP SAN JOSE OR	333 WEST JULIAN STRE	ENVIROSTOR, CPS-SLIC, CERS	Lower	5152, 0.976, NW

EXECUTIVE SUMMARY

TARGET PROPERTY SEARCH RESULTS

The target property was identified in the following records. For more information on this property see page 9 of the attached EDR Radius Map report:

<u>Site</u>	<u>Database(s)</u>	<u>EPA ID</u>
ANTI-GRAFFITI PROGRA 501 VINE STREET SAN JOSE, CA 95110	HAZNET GEPaid: CAC001134856	N/A
ANTI-GRAFFITI PROGRA 501 VINE ST SAN JOSE, CA 95110	HAZNET GEPaid: CAL000213457	N/A

DATABASES WITH NO MAPPED SITES

No mapped sites were found in EDR's search of available ("reasonably ascertainable ") government records either on the target property or within the search radius around the target property for the following databases:

STANDARD ENVIRONMENTAL RECORDS

Federal NPL site list

NPL..... National Priority List
Proposed NPL..... Proposed National Priority List Sites
NPL LIENS..... Federal Superfund Liens

Federal Delisted NPL site list

Delisted NPL..... National Priority List Deletions

Federal CERCLIS list

FEDERAL FACILITY..... Federal Facility Site Information listing

Federal CERCLIS NFRAP site list

SEMS-ARCHIVE..... Superfund Enterprise Management System Archive

Federal RCRA CORRACTS facilities list

CORRACTS..... Corrective Action Report

Federal RCRA non-CORRACTS TSD facilities list

RCRA-TSDF..... RCRA - Treatment, Storage and Disposal

EXECUTIVE SUMMARY

Federal RCRA generators list

RCRA-LQG..... RCRA - Large Quantity Generators
RCRA-VSQG..... RCRA - Very Small Quantity Generators (Formerly Conditionally Exempt Small Quantity Generators)

Federal institutional controls / engineering controls registries

LUCIS..... Land Use Control Information System
US ENG CONTROLS..... Engineering Controls Sites List
US INST CONTROL..... Sites with Institutional Controls

Federal ERNS list

ERNS..... Emergency Response Notification System

State and tribal landfill and/or solid waste disposal site lists

SWF/LF..... Solid Waste Information System

State and tribal leaking storage tank lists

INDIAN LUST..... Leaking Underground Storage Tanks on Indian Land

State and tribal registered storage tank lists

FEMA UST..... Underground Storage Tank Listing
UST..... Active UST Facilities
AST..... Aboveground Petroleum Storage Tank Facilities
INDIAN UST..... Underground Storage Tanks on Indian Land

State and tribal voluntary cleanup sites

INDIAN VCP..... Voluntary Cleanup Priority Listing
VCP..... Voluntary Cleanup Program Properties

State and tribal Brownfields sites

BROWNFIELDS..... Considered Brownfields Sites Listing

ADDITIONAL ENVIRONMENTAL RECORDS

Local Brownfield lists

US BROWNFIELDS..... A Listing of Brownfields Sites

Local Lists of Landfill / Solid Waste Disposal Sites

WMUDS/SWAT..... Waste Management Unit Database
SWRCY..... Recycler Database
HAULERS..... Registered Waste Tire Haulers Listing
INDIAN ODI..... Report on the Status of Open Dumps on Indian Lands
ODI..... Open Dump Inventory

EXECUTIVE SUMMARY

DEBRIS REGION 9..... Torres Martinez Reservation Illegal Dump Site Locations
IHS OPEN DUMPS..... Open Dumps on Indian Land

Local Lists of Hazardous waste / Contaminated Sites

US HIST CDL..... Delisted National Clandestine Laboratory Register
SCH..... School Property Evaluation Program
CDL..... Clandestine Drug Labs
Toxic Pits..... Toxic Pits Cleanup Act Sites
US CDL..... National Clandestine Laboratory Register
PFAS..... PFAS Contamination Site Location Listing

Local Lists of Registered Storage Tanks

CERS TANKS..... California Environmental Reporting System (CERS) Tanks
CA FID UST..... Facility Inventory Database

Local Land Records

LIENS..... Environmental Liens Listing
LIENS 2..... CERCLA Lien Information

Records of Emergency Release Reports

HMIRS..... Hazardous Materials Information Reporting System
CHMIRS..... California Hazardous Material Incident Report System
LDS..... Land Disposal Sites Listing
MCS..... Military Cleanup Sites Listing
SPILLS 90..... SPILLS 90 data from FirstSearch

Other Ascertainable Records

FUDS..... Formerly Used Defense Sites
DOD..... Department of Defense Sites
SCRD DRYCLEANERS..... State Coalition for Remediation of Drycleaners Listing
US FIN ASSUR..... Financial Assurance Information
EPA WATCH LIST..... EPA WATCH LIST
2020 COR ACTION..... 2020 Corrective Action Program List
TSCA..... Toxic Substances Control Act
TRIS..... Toxic Chemical Release Inventory System
SSTS..... Section 7 Tracking Systems
ROD..... Records Of Decision
RMP..... Risk Management Plans
RAATS..... RCRA Administrative Action Tracking System
PRP..... Potentially Responsible Parties
PADS..... PCB Activity Database System
ICIS..... Integrated Compliance Information System
FTTS..... FIFRA/ TSCA Tracking System - FIFRA (Federal Insecticide, Fungicide, & Rodenticide Act)/TSCA (Toxic Substances Control Act)
MLTS..... Material Licensing Tracking System
COAL ASH DOE..... Steam-Electric Plant Operation Data
COAL ASH EPA..... Coal Combustion Residues Surface Impoundments List
PCB TRANSFORMER..... PCB Transformer Registration Database
RADINFO..... Radiation Information Database
HIST FTTS..... FIFRA/TSCA Tracking System Administrative Case Listing

EXECUTIVE SUMMARY

DOT OPS.....	Incident and Accident Data
CONSENT.....	Superfund (CERCLA) Consent Decrees
INDIAN RESERV.....	Indian Reservations
FUSRAP.....	Formerly Utilized Sites Remedial Action Program
UMTRA.....	Uranium Mill Tailings Sites
LEAD SMELTERS.....	Lead Smelter Sites
US AIRS.....	Aerometric Information Retrieval System Facility Subsystem
US MINES.....	Mines Master Index File
ABANDONED MINES.....	Abandoned Mines
FINDS.....	Facility Index System/Facility Registry System
DOCKET HWC.....	Hazardous Waste Compliance Docket Listing
ECHO.....	Enforcement & Compliance History Information
UXO.....	Unexploded Ordnance Sites
FUELS PROGRAM.....	EPA Fuels Program Registered Listing
CA BOND EXP. PLAN.....	Bond Expenditure Plan
DRYCLEANERS.....	Cleaner Facilities
EMI.....	Emissions Inventory Data
ENF.....	Enforcement Action Listing
Financial Assurance.....	Financial Assurance Information Listing
ICE.....	ICE
HWT.....	Registered Hazardous Waste Transporter Database
MINES.....	Mines Site Location Listing
MWMP.....	Medical Waste Management Program Listing
NPDES.....	NPDES Permits Listing
PEST LIC.....	Pesticide Regulation Licenses Listing
PROC.....	Certified Processors Database
UIC.....	UIC Listing
UIC GEO.....	UIC GEO (GEOTRACKER)
WASTEWATER PITS.....	Oil Wastewater Pits Listing
WDS.....	Waste Discharge System
WIP.....	Well Investigation Program Case List
MILITARY PRIV SITES.....	MILITARY PRIV SITES (GEOTRACKER)
PROJECT.....	PROJECT (GEOTRACKER)
WDR.....	Waste Discharge Requirements Listing
CIWQS.....	California Integrated Water Quality System
CERS.....	CERS
NON-CASE INFO.....	NON-CASE INFO (GEOTRACKER)
OTHER OIL GAS.....	OTHER OIL & GAS (GEOTRACKER)
PROD WATER PONDS.....	PROD WATER PONDS (GEOTRACKER)
SAMPLING POINT.....	SAMPLING POINT (GEOTRACKER)
WELL STIM PROJ.....	Well Stimulation Project (GEOTRACKER)
MINES MRDS.....	Mineral Resources Data System

EDR RECOVERED GOVERNMENT ARCHIVES

Exclusive Recovered Govt. Archives

RGA LF.....	Recovered Government Archive Solid Waste Facilities List
RGA LUST.....	Recovered Government Archive Leaking Underground Storage Tank

SURROUNDING SITES: SEARCH RESULTS

Surrounding sites were identified in the following databases.

EXECUTIVE SUMMARY

Elevations have been determined from the USGS Digital Elevation Model and should be evaluated on a relative (not an absolute) basis. Relative elevation information between sites of close proximity should be field verified. Sites with an elevation equal to or higher than the target property have been differentiated below from sites with an elevation lower than the target property.

Page numbers and map identification numbers refer to the EDR Radius Map report where detailed data on individual sites can be reviewed.

Sites listed in ***bold italics*** are in multiple databases.

Unmappable (orphan) sites are not considered in the foregoing analysis.

STANDARD ENVIRONMENTAL RECORDS

Federal CERCLIS list

SEMS: SEMS (Superfund Enterprise Management System) tracks hazardous waste sites, potentially hazardous waste sites, and remedial activities performed in support of EPA's Superfund Program across the United States. The list was formerly know as CERCLIS, renamed to SEMS by the EPA in 2015. The list contains data on potentially hazardous waste sites that have been reported to the USEPA by states, municipalities, private companies and private persons, pursuant to Section 103 of the Comprehensive Environmental Response, Compensation, and Liability Act (CERCLA). This dataset also contains sites which are either proposed to or on the National Priorities List (NPL) and the sites which are in the screening and assessment phase for possible inclusion on the NPL.

A review of the SEMS list, as provided by EDR, and dated 07/19/2019 has revealed that there is 1 SEMS site within approximately 0.5 miles of the target property.

<u>Lower Elevation</u>	<u>Address</u>	<u>Direction / Distance</u>	<u>Map ID</u>	<u>Page</u>
<i>RIVER PARK DEVELOPME</i> Site ID: 0902496 EPA Id: CAD981676430	<i>PROVOST ST & PARK AV</i>	<i>NW 1/4 - 1/2 (0.331 mi.)</i>	<i>54</i>	<i>150</i>

Federal RCRA generators list

RCRA-SQG: RCRAInfo is EPA's comprehensive information system, providing access to data supporting the Resource Conservation and Recovery Act (RCRA) of 1976 and the Hazardous and Solid Waste Amendments (HSWA) of 1984. The database includes selective information on sites which generate, transport, store, treat and/or dispose of hazardous waste as defined by the Resource Conservation and Recovery Act (RCRA). Small quantity generators (SQGs) generate between 100 kg and 1,000 kg of hazardous waste per month.

A review of the RCRA-SQG list, as provided by EDR, and dated 06/24/2019 has revealed that there are 5 RCRA-SQG sites within approximately 0.25 miles of the target property.

<u>Equal/Higher Elevation</u>	<u>Address</u>	<u>Direction / Distance</u>	<u>Map ID</u>	<u>Page</u>
<i>SOUTH HALL</i> EPA ID:: CAR000267500	<i>435 S MARKET ST</i>	<i>NNE 1/8 - 1/4 (0.236 mi.)</i>	<i>G22</i>	<i>44</i>
<i>ADOBE SYSTEMS INC</i> EPA ID:: CAR000013599	<i>303 ALMADEN BLVD</i>	<i>NNW 1/8 - 1/4 (0.237 mi.)</i>	<i>H25</i>	<i>47</i>
<u>Lower Elevation</u>	<u>Address</u>	<u>Direction / Distance</u>	<u>Map ID</u>	<u>Page</u>
<i>GOMEZ TRANSMISSIONS</i>	<i>407 VINE ST</i>	<i>WNW 0 - 1/8 (0.093 mi.)</i>	<i>C5</i>	<i>12</i>

EXECUTIVE SUMMARY

EPA ID:: CAD981443039				
GOMEZ TRANSMISSION S	407 VINE ST	WNW 0 - 1/8 (0.093 mi.)	C6	14
EPA ID:: CAD981674468				
CHILDREN'S DISCOVERY	180 WOZ WY	WNW 1/8 - 1/4 (0.182 mi.)	15	25
EPA ID:: CAR000005959				

State- and tribal - equivalent NPL

RESPONSE: Identifies confirmed release sites where DTSC is involved in remediation, either in a lead or oversight capacity. These confirmed release sites are generally high-priority and high potential risk.

A review of the RESPONSE list, as provided by EDR, has revealed that there is 1 RESPONSE site within approximately 1 mile of the target property.

<u>Lower Elevation</u>	<u>Address</u>	<u>Direction / Distance</u>	<u>Map ID</u>	<u>Page</u>
SAN JOSE SPORTS AREN	525 WEST SANTA CLARA	NW 1/2 - 1 (0.950 mi.)	97	313
Database: RESPONSE, Date of Government Version: 07/29/2019				
Status: Certified O&M - Land Use Restrictions Only				
Facility Id: 43730007				

State- and tribal - equivalent CERCLIS

ENVIROSTOR: The Department of Toxic Substances Control's (DTSC's) Site Mitigation and Brownfields Reuse Program's (SMBRP's) EnviroStor database identifies sites that have known contamination or sites for which there may be reasons to investigate further. The database includes the following site types: Federal Superfund sites (National Priorities List (NPL)); State Response, including Military Facilities and State Superfund; Voluntary Cleanup; and School sites. EnviroStor provides similar information to the information that was available in CalSites, and provides additional site information, including, but not limited to, identification of formerly-contaminated properties that have been released for reuse, properties where environmental deed restrictions have been recorded to prevent inappropriate land uses, and risk characterization information that is used to assess potential impacts to public health and the environment at contaminated sites.

A review of the ENVIROSTOR list, as provided by EDR, and dated 07/29/2019 has revealed that there are 10 ENVIROSTOR sites within approximately 1 mile of the target property.

<u>Equal/Higher Elevation</u>	<u>Address</u>	<u>Direction / Distance</u>	<u>Map ID</u>	<u>Page</u>
STATE RADIATOR SJ RE	331 GIFFORD AVE	W 1/4 - 1/2 (0.398 mi.)	U77	226
Status: Refer: RWQCB				
Facility Id: 43750007				
SAN JOSE STATE UNIVE	125 SOUTH 7TH ST	N 1/2 - 1 (0.572 mi.)	87	282
Status: No Further Action				
Facility Id: 43820001				
3RD STREET DEVELOPME	1010 SOUTH 3RD STREE	ESE 1/2 - 1 (0.724 mi.)	91	287
Status: Certified				
Facility Id: 60001210				
LAUREL GROVE LANE LP	298 LAUREL GROVE LAN	W 1/2 - 1 (0.830 mi.)	92	301

EXECUTIVE SUMMARY

Status: No Further Action
Facility Id: 60002378

OUT OF BUSINESS Status: Inactive - Needs Evaluation Facility Id: 71003686	810 PARK AV SUITE ST	W 1/2 - 1 (0.878 mi.)	Y94	306
CIRCUIT LINK INC Status: No Further Action Facility Id: 71003660	804 PARK AVE, UNIT A	W 1/2 - 1 (0.878 mi.)	Y95	307

<u>Lower Elevation</u>	<u>Address</u>	<u>Direction / Distance</u>	<u>Map ID</u>	<u>Page</u>
RIVER PARK DEVEL LIN Status: Refer: RWQCB Facility Id: 43150003	333 SAN CARLOS ST W	NW 1/4 - 1/2 (0.314 mi.)	44	91
SAN ANTONIO PLAZA BL Status: Certified Facility Id: 43490065	WEST SAN FERNANDO ST	NNE 1/2 - 1 (0.718 mi.)	X90	284
SAN JOSE SPORTS AREN Status: Certified O&M - Land Use Restrictions Only Facility Id: 43730007	525 WEST SANTA CLARA	NW 1/2 - 1 (0.950 mi.)	97	313
FMC CORP SAN JOSE OR Status: Refer: RWQCB Facility Id: 43370005	333 WEST JULIAN STRE	NW 1/2 - 1 (0.976 mi.)	98	329

State and tribal leaking storage tank lists

LUST: Leaking Underground Storage Tank (LUST) Sites included in GeoTracker. GeoTracker is the Water Boards data management system for sites that impact, or have the potential to impact, water quality in California, with emphasis on groundwater.

A review of the LUST list, as provided by EDR, has revealed that there are 41 LUST sites within approximately 0.5 miles of the target property.

<u>Equal/Higher Elevation</u>	<u>Address</u>	<u>Direction / Distance</u>	<u>Map ID</u>	<u>Page</u>
SOBRATO PROPERTY Database: LUST REG 2, Date of Government Version: 09/30/2004 Database: LUST SANTA CLARA, Date of Government Version: 03/03/2014 Database: LUST, Date of Government Version: 09/09/2019 SCVWD ID: 07S1E17C06F date9: 2/13/2001 Status: Completed - Case Closed Facility Status: Case Closed Date Closed: 02/13/2001 Global Id: T0608518342	488 ALMADEN AVE	NNE 0 - 1/8 (0.122 mi.)	D10	17
CRISTINA & HALL Database: LUST REG 2, Date of Government Version: 09/30/2004 Database: LUST SANTA CLARA, Date of Government Version: 03/03/2014 Database: LUST, Date of Government Version: 09/09/2019 SCVWD ID: 07S1E17D06F date9: 12/3/1997	291 AUZERAIS AVE	W 1/4 - 1/2 (0.253 mi.)	26	51

EXECUTIVE SUMMARY

Global Id: T0608538385					
SJRA-CONVENTION CENT	S MARKET ST @ VIOLA	NNE 1/4 - 1/2 (0.295 mi.)	M41	88	
Database: LUST SANTA CLARA, Date of Government Version: 03/03/2014					
Database: LUST, Date of Government Version: 09/09/2019					
SCVWD ID: 07S1E17C03F					
Status: Completed - Case Closed					
Date Closed: 09/16/1997					
Global Id: T0608502011					
SJRA-CONVENTION CENT	S MARKET ST @ VIOLA	NNE 1/4 - 1/2 (0.295 mi.)	M42	90	
Database: LUST REG 2, Date of Government Version: 09/30/2004					
date9: 9/16/1997					
Facility Status: Case Closed					
SJRA HOTEL EAST	301 MARKET	N 1/4 - 1/2 (0.319 mi.)	N46	95	
Database: LUST SANTA CLARA, Date of Government Version: 03/03/2014					
SCVWD ID: 07S1E17C05F					
Date Closed: 10/18/2001					
SJRA-HOTEL EAST	301 S MARKET ST	N 1/4 - 1/2 (0.319 mi.)	N47	95	
Database: LUST, Date of Government Version: 09/09/2019					
Status: Completed - Case Closed					
Global Id: T0608501186					
SJRA-HOTEL EAST	301 S MARKET ST	N 1/4 - 1/2 (0.319 mi.)	N48	132	
Database: LUST REG 2, Date of Government Version: 09/30/2004					
date9: 10/18/2001					
Facility Status: Case Closed					
SAN JOSE GLASS CO.	425 AUZERAIS AVE	W 1/4 - 1/2 (0.320 mi.)	49	133	
Database: LUST REG 2, Date of Government Version: 09/30/2004					
Database: LUST SANTA CLARA, Date of Government Version: 03/03/2014					
Database: LUST, Date of Government Version: 09/09/2019					
SCVWD ID: 07S1E17E01F					
Status: Completed - Case Closed					
Facility Status: Post remedial action monitoring					
Date Closed: 12/22/2011					
Global Id: T0608501756					
FIRESTONE BUILDING	599 S 1ST ST	ENE 1/4 - 1/2 (0.320 mi.)	O50	142	
Database: LUST REG 2, Date of Government Version: 09/30/2004					
Database: LUST SANTA CLARA, Date of Government Version: 03/03/2014					
Database: LUST, Date of Government Version: 09/09/2019					
SCVWD ID: 07S1E17G01F					
date9: 9/26/1996					
Status: Completed - Case Closed					
Facility Status: Case Closed					
Date Closed: 09/26/1996					
Global Id: T0608500619					
JONES/SCHAEZLEIN PRO	520 S. 1ST STREET	ENE 1/4 - 1/2 (0.330 mi.)	53	146	
Database: LUST REG 2, Date of Government Version: 09/30/2004					
Database: LUST SANTA CLARA, Date of Government Version: 03/03/2014					
Database: LUST, Date of Government Version: 09/09/2019					
SCVWD ID: 07S1E17B04F					
Status: Completed - Case Closed					
Facility Status: Remedial action (cleanup) Underway					
Date Closed: 08/18/2005					
Global Id: T0608560815					
DIAMOND LAUNDRY & CL	398 W SAN CARLOS	WNW 1/4 - 1/2 (0.335 mi.)	55	152	
Database: LUST REG 2, Date of Government Version: 09/30/2004					
Database: LUST SANTA CLARA, Date of Government Version: 03/03/2014					
Database: LUST, Date of Government Version: 09/09/2019					

EXECUTIVE SUMMARY

SCVWD ID: 07S1E18H02F

date9: 10/17/1990

Status: Completed - Case Closed

Facility Status: Case Closed

Date Closed: 10/17/1990

Global Id: T0608500511

FORMER TEXACO STATIO **598 S 1ST ST** **ENE 1/4 - 1/2 (0.337 mi.)** **P56** **171**

Database: LUST REG 2, Date of Government Version: 09/30/2004

Database: LUST SANTA CLARA, Date of Government Version: 03/03/2014

SCVWD ID: 07S1E17G02F

Facility Status: Remedial action (cleanup) Underway

598 S. 1ST. ST. (SS# **598 S FIRST ST.** **ENE 1/4 - 1/2 (0.337 mi.)** **P57** **172**

Database: LUST, Date of Government Version: 09/09/2019

Status: Open - Site Assessment

Global Id: T0608501801

SAN JOSE FIRE SEARCH **454 AUZERAIS AVE** **W 1/4 - 1/2 (0.344 mi.)** **Q58** **187**

Database: LUST SANTA CLARA, Date of Government Version: 03/03/2014

Database: LUST, Date of Government Version: 09/09/2019

SCVWD ID: 07S1E18H08F

SCVWD ID: 07S1E18H07F

Status: Completed - Case Closed

Date Closed: 09/05/2007

Date Closed: 07/16/1997

Global Id: T0608568177

Global Id: T0608501867

Global Id: T0608559587

FIRE SEARCH & RESCUE **454 AUZERAIS AVE** **W 1/4 - 1/2 (0.344 mi.)** **Q59** **194**

Database: LUST REG 2, Date of Government Version: 09/30/2004

date9: 7/16/1997

Facility Id: 43-2029

Facility Status: Case Closed

CET DEVELOPMENT **630 S 1ST ST** **E 1/4 - 1/2 (0.344 mi.)** **60** **196**

Database: LUST REG 2, Date of Government Version: 09/30/2004

Database: LUST SANTA CLARA, Date of Government Version: 03/03/2014

Database: LUST, Date of Government Version: 09/09/2019

SCVWD ID: 07S1E17G04F

date9: 10/15/1999

Status: Completed - Case Closed

Facility Status: Case Closed

Date Closed: 10/15/1999

Global Id: T0608560823

FRANK'S AUTOMOTIVE **798 ALMADEN AVE** **SE 1/4 - 1/2 (0.352 mi.)** **61** **199**

Database: LUST REG 2, Date of Government Version: 09/30/2004

Database: LUST SANTA CLARA, Date of Government Version: 03/03/2014

Database: LUST, Date of Government Version: 09/09/2019

SCVWD ID: 07S1E17K03F

date9: 4/3/1995

Status: Completed - Case Closed

Facility Status: Case Closed

Date Closed: 04/03/1995

Global Id: T0608500646

CENTER COMMUNICATION **455-9 AUZERAIS AVE** **W 1/4 - 1/2 (0.352 mi.)** **Q62** **202**

Database: LUST REG 2, Date of Government Version: 09/30/2004

Database: LUST SANTA CLARA, Date of Government Version: 03/03/2014

Database: LUST, Date of Government Version: 09/09/2019

EXECUTIVE SUMMARY

SCVWD ID: 07S1E18H06F date9: 3/19/1996 Status: Completed - Case Closed Facility Status: Case Closed Date Closed: 03/19/1996 Global Id: T0608500318				
FOX CALIFORNIA THEAT	345 S 1ST ST	NNE 1/4 - 1/2 (0.373 mi.)	R65	205
Database: LUST REG 2, Date of Government Version: 09/30/2004 Database: LUST SANTA CLARA, Date of Government Version: 03/03/2014 Database: LUST, Date of Government Version: 09/09/2019 SCVWD ID: 07S1E08P01F date9: 2/7/2002 Status: Completed - Case Closed Facility Status: Case Closed Date Closed: 02/07/2002 Global Id: T0608504232				
CALDERON TIRES & WHE	735 SOUTH 1ST ST	E 1/4 - 1/2 (0.374 mi.)	S66	208
Database: LUST SANTA CLARA, Date of Government Version: 03/03/2014 SCVWD ID: 07S1E17G05F Date Closed: 09/18/2001				
CALDERON TIRES & WHE	735 S 1ST ST	E 1/4 - 1/2 (0.374 mi.)	S67	209
Database: LUST REG 2, Date of Government Version: 09/30/2004 Database: LUST, Date of Government Version: 09/09/2019 date9: 9/18/2001 Status: Completed - Case Closed Facility Status: Case Closed Global Id: T0608562975				
DOHRMAN BUILDING	325 S 1ST ST	NNE 1/4 - 1/2 (0.376 mi.)	R69	212
Database: LUST REG 2, Date of Government Version: 09/30/2004 Database: LUST SANTA CLARA, Date of Government Version: 03/03/2014 Database: LUST, Date of Government Version: 09/09/2019 SCVWD ID: 07S1E17C04F date9: 2/2/1995 Status: Completed - Case Closed Facility Status: Case Closed Date Closed: 02/02/1995 Global Id: T0608502304				
D'AMICO PROPERTY	130 E MARGARET ST	E 1/4 - 1/2 (0.380 mi.)	70	215
Database: LUST REG 2, Date of Government Version: 09/30/2004 Database: LUST SANTA CLARA, Date of Government Version: 03/03/2014 Database: LUST, Date of Government Version: 09/09/2019 SCVWD ID: 07S1E17H03F date9: 2/16/2001 Status: Completed - Case Closed Facility Status: Case Closed Date Closed: 02/16/2001 Global Id: T0608501792				
PORTOLA CLEANERS	130 W VIRGINIA ST	SE 1/4 - 1/2 (0.389 mi.)	71	218
Database: LUST SANTA CLARA, Date of Government Version: 03/03/2014 SCVWD ID: 07S1E17K04F				
GRIFFIN PROPERTY	724 S FIRST ST	E 1/4 - 1/2 (0.396 mi.)	T73	220
Database: LUST REG 2, Date of Government Version: 09/30/2004 Database: LUST SANTA CLARA, Date of Government Version: 03/03/2014 Database: LUST, Date of Government Version: 09/09/2019				

EXECUTIVE SUMMARY

SCVWD ID: 07S1E17G03F

date9: 1/7/2002

Status: Completed - Case Closed

Facility Status: Case Closed

Date Closed: 01/07/2002

Global Id: T0608502083

STATE RADIATOR SJ RE **331 GIFFORD AVE** **W 1/4 - 1/2 (0.398 mi.)** **U77** **226**

Database: LUST REG 2, Date of Government Version: 09/30/2004

Database: LUST SANTA CLARA, Date of Government Version: 03/03/2014

Database: LUST, Date of Government Version: 09/09/2019

SCVWD ID: 07S1E18H01F

date9: 6/27/1995

Status: Completed - Case Closed

Facility Id: 43-1398

Facility Status: Case Closed

Date Closed: 06/27/1995

Global Id: T0608501373

GOLDEEN'S WAREHOUSE **479 AUZERAIS AVE** **W 1/4 - 1/2 (0.410 mi.)** **V79** **231**

Database: LUST REG 2, Date of Government Version: 09/30/2004

Database: LUST SANTA CLARA, Date of Government Version: 03/03/2014

Database: LUST, Date of Government Version: 09/09/2019

SCVWD ID: 07S1E18H04F

date9: 1/7/1991

Status: Completed - Case Closed

Facility Status: Case Closed

Date Closed: 01/07/1991

Global Id: T0608500685

VALLEY TITLE CO. **300 S. FIRST STREET** **NNE 1/4 - 1/2 (0.413 mi.)** **80** **234**

Database: LUST SANTA CLARA, Date of Government Version: 03/03/2014

Database: LUST, Date of Government Version: 09/09/2019

SCVWD ID: 07S1E08P02F

Status: Completed - Case Closed

Date Closed: 06/03/2011

Global Id: T10000002005

GEM PROPERTY **481 AUZERAIS AVE** **W 1/4 - 1/2 (0.414 mi.)** **V81** **237**

Database: LUST REG 2, Date of Government Version: 09/30/2004

Database: LUST SANTA CLARA, Date of Government Version: 03/03/2014

Database: LUST, Date of Government Version: 09/09/2019

SCVWD ID: 07S1E18H03F

date9: 4/24/1991

Status: Completed - Case Closed

Facility Status: Case Closed

Date Closed: 04/24/1991

Global Id: T0608500672

BAILEY PROPERTY **437 W SAN CARLOS ST.** **WNW 1/4 - 1/2 (0.421 mi.)** **82** **240**

Database: LUST, Date of Government Version: 09/09/2019

Status: Completed - Case Closed

Global Id: T10000008303

REGAL STATION 423 **827 S FIRST** **ESE 1/4 - 1/2 (0.472 mi.)** **W83** **243**

Database: LUST, Date of Government Version: 09/09/2019

Status: Open - Assessment & Interim Remedial Action

Global Id: T0608500589

REGAL #423 **827 S 1ST ST** **ESE 1/4 - 1/2 (0.472 mi.)** **W84** **254**

Database: LUST REG 2, Date of Government Version: 09/30/2004

EXECUTIVE SUMMARY

Facility Status: Pollution Characterization

VALERO STATION #3815	827 S 1ST ST	ESE 1/4 - 1/2 (0.472 mi.)	W85	255
Database: LUST SANTA CLARA, Date of Government Version: 03/03/2014				
SCVWD ID: 07S1E17K01F				

<u>Lower Elevation</u>	<u>Address</u>	<u>Direction / Distance</u>	<u>Map ID</u>	<u>Page</u>
------------------------	----------------	-----------------------------	---------------	-------------

SHELL	270 W SAN CARLOS ST	NNW 1/4 - 1/2 (0.266 mi.)	J30	62
--------------	----------------------------	----------------------------------	------------	-----------

Database: LUST REG 2, Date of Government Version: 09/30/2004
 Database: LUST SANTA CLARA, Date of Government Version: 03/03/2014
 Database: LUST, Date of Government Version: 09/09/2019
 SCVWD ID: 07S1E17D05F
 date9: 6/11/1996
 Status: Completed - Case Closed
 Facility Status: Case Closed
 Date Closed: 06/11/1996
 Global Id: T0608501284

SAN JOSE, CITY OF	W SAN CARLOS ST & AL	NNW 1/4 - 1/2 (0.280 mi.)	J35	75
--------------------------	---------------------------------	----------------------------------	------------	-----------

Database: LUST REG 2, Date of Government Version: 09/30/2004
 date9: 10/21/1998
 Facility Status: Case Closed

SAN JOSE, CITY OF	W SAN CARLOS ST & AL	NNW 1/4 - 1/2 (0.288 mi.)	J40	86
-------------------	----------------------	---------------------------	-----	----

Database: LUST SANTA CLARA, Date of Government Version: 03/03/2014
 Database: LUST, Date of Government Version: 09/09/2019
 SCVWD ID: 07S1E17D03F
 Status: Completed - Case Closed
 Date Closed: 10/21/1998
 Global Id: T0608502087

CPS-SLIC: Cleanup Program Sites (CPS; also known as Site Cleanups [SC] and formerly known as Spills, Leaks, Investigations, and Cleanups [SLIC] sites) included in GeoTracker. GeoTracker is the Water Boards data management system for sites that impact, or have the potential to impact, water quality in California, with emphasis on groundwater.

A review of the CPS-SLIC list, as provided by EDR, has revealed that there are 10 CPS-SLIC sites within approximately 0.5 miles of the target property.

<u>Equal/Higher Elevation</u>	<u>Address</u>	<u>Direction / Distance</u>	<u>Map ID</u>	<u>Page</u>
-------------------------------	----------------	-----------------------------	---------------	-------------

THE FIRESTONE MIXED-	477 S MARKET ST.	NE 1/4 - 1/2 (0.261 mi.)	I27	54
-----------------------------	-------------------------	---------------------------------	------------	-----------

Database: CPS-SLIC, Date of Government Version: 09/09/2019
 Facility Status: Open - Active
 Global Id: T10000013196

PIERCE DEVELOPMENT	561-599 S. MARKET ST	ENE 1/4 - 1/2 (0.282 mi.)	38	80
---------------------------	-----------------------------	----------------------------------	-----------	-----------

Database: CPS-SLIC, Date of Government Version: 09/09/2019
 Facility Status: Completed - Case Closed
 Global Id: T10000005812

DIAMOND LAUNDRY & CL	398 W SAN CARLOS	WNW 1/4 - 1/2 (0.335 mi.)	55	152
---------------------------------	-------------------------	----------------------------------	-----------	------------

Database: CPS-SLIC, Date of Government Version: 09/09/2019
 Facility Status: Open - Site Assessment
 Global Id: T10000010223

SAN JOSE CONVENTION	SOUTH MARKET STREET	N 1/4 - 1/2 (0.368 mi.)	64	204
----------------------------	----------------------------	--------------------------------	-----------	------------

Database: CPS-SLIC, Date of Government Version: 09/09/2019

EXECUTIVE SUMMARY

Facility Status: Open - Inactive
Global Id: SL0608531982

ELECTRIC BATTERY AND	718 AND 724 SOUTH FI	E 1/4 - 1/2 (0.396 mi.)	T72	219
Database: CPS-SLIC, Date of Government Version: 09/09/2019				
Facility Status: Completed - Case Closed				
Global Id: T0608591632				
ELECTRIC BATTERY AND	718 1ST ST S	E 1/4 - 1/2 (0.396 mi.)	T74	225
Database: SLIC REG 2, Date of Government Version: 09/30/2004				
Facility Id: 43S0322				
PARK DELMAS AND FILI	PARK AVE AND WEST SA	WNW 1/4 - 1/2 (0.408 mi.)	78	230
Database: CPS-SLIC, Date of Government Version: 09/09/2019				
Facility Status: Open - Remediation				
Global Id: T10000009960				

<u>Lower Elevation</u>	<u>Address</u>	<u>Direction / Distance</u>	<u>Map ID</u>	<u>Page</u>
RIVER PARK DEVEL LIN	333 SAN CARLOS ST W	NW 1/4 - 1/2 (0.314 mi.)	44	91
Database: SLIC REG 2, Date of Government Version: 09/30/2004				
Database: CPS-SLIC, Date of Government Version: 09/09/2019				
Facility Status: Completed - Case Closed				
Global Id: T0608591617				
Facility Id: 43S0161				
RIVER PARK DEVELOPME	PROVOST ST & PARK AV	NW 1/4 - 1/2 (0.331 mi.)	54	150
Database: SLIC REG 2, Date of Government Version: 09/30/2004				
Facility Id: 43-1939				
RED STAR INDUSTRIAL	360 PARK AVENUE	NW 1/4 - 1/2 (0.398 mi.)	75	225
Database: CPS-SLIC, Date of Government Version: 09/09/2019				
Facility Status: Completed - Case Closed				
Global Id: T10000008321				

HIST LUST: A listing of open and closed leaking underground storage tanks. This listing is no longer updated by the county. Leaking underground storage tanks are now handled by the Department of Environmental Health.

A review of the HIST LUST list, as provided by EDR, and dated 03/29/2005 has revealed that there are 29 HIST LUST sites within approximately 0.5 miles of the target property.

<u>Equal/Higher Elevation</u>	<u>Address</u>	<u>Direction / Distance</u>	<u>Map ID</u>	<u>Page</u>
SOBRATO PROPERTY	488 ALMADEN AVE	NNE 0 - 1/8 (0.122 mi.)	D10	17
SCVWD ID: 07S1E17C06				
CRISTINA & HALL	291 AUZERAIS AVE	W 1/4 - 1/2 (0.253 mi.)	26	51
SCVWD ID: 07S1E17D06				
ROSE-MURTY TIRE CO.	477 S MARKET ST	NE 1/4 - 1/2 (0.261 mi.)	I28	55
SCVWD ID: 07S1E17C02				
FIRST SAN JOSE HOUSI	724 ALMADEN AVE	SE 1/4 - 1/2 (0.268 mi.)	32	65
SCVWD ID: 07S1E17K02				
CHEVRON #9-2218	222 W SAN CARLOS ST	NNW 1/4 - 1/2 (0.275 mi.)	K34	69
SCVWD ID: 07S1E17D01				
MERRY OLDSMOBILE	525 S MARKET ST	ENE 1/4 - 1/2 (0.280 mi.)	L36	76

EXECUTIVE SUMMARY

SCVWD ID: 07S1E17B01				
CET	701 VINE ST	SE 1/4 - 1/2 (0.286 mi.)	39	81
SCVWD ID: 07S1E17L01				
SJRA-CONVENTION CENT	S MARKET ST @ VIOLA	NNE 1/4 - 1/2 (0.295 mi.)	M42	90
SCVWD ID: 07S1E17C03				
SJRA-HOTEL EAST	301 S MARKET ST	N 1/4 - 1/2 (0.319 mi.)	N48	132
SCVWD ID: 07S1E17C05				
SAN JOSE GLASS CO.	425 AUZERAIS AVE	W 1/4 - 1/2 (0.320 mi.)	49	133
SCVWD ID: 07S1E17E01				
FIRESTONE BUILDING	599 S 1ST ST	ENE 1/4 - 1/2 (0.320 mi.)	O50	142
SCVWD ID: 07S1E17G01				
JONES/SCHAEZLEIN PRO	520 S. 1ST STREET	ENE 1/4 - 1/2 (0.330 mi.)	53	146
SCVWD ID: 07S1E17B04				
DIAMOND LAUNDRY & CL	398 W SAN CARLOS	WNW 1/4 - 1/2 (0.335 mi.)	55	152
SCVWD ID: 07S1E18H02				
FORMER TEXACO STATIO	598 S 1ST ST	ENE 1/4 - 1/2 (0.337 mi.)	P56	171
SCVWD ID: 07S1E17G02				
FIRE SEARCH & RESCUE	454 AUZERAIS AVE	W 1/4 - 1/2 (0.344 mi.)	Q59	194
SCVWD ID: 07S1E18H07				
SCVWD ID: 07S1E18H08				
CET DEVELOPMENT	630 S 1ST ST	E 1/4 - 1/2 (0.344 mi.)	60	196
SCVWD ID: 07S1E17G04				
FRANK'S AUTOMOTIVE	798 ALMADEN AVE	SE 1/4 - 1/2 (0.352 mi.)	61	199
SCVWD ID: 07S1E17K03				
FOX CALIFORNIA THEAT	345 S 1ST ST	NNE 1/4 - 1/2 (0.373 mi.)	R65	205
SCVWD ID: 07S1E08P01				
CALDERON TIRES & WHE	735 S 1ST ST	E 1/4 - 1/2 (0.374 mi.)	S67	209
SCVWD ID: 07S1E17G05				
DOHRMAN BUILDING	325 S 1ST ST	NNE 1/4 - 1/2 (0.376 mi.)	R69	212
SCVWD ID: 07S1E17C04				
D'AMICO PROPERTY	130 E MARGARET ST	E 1/4 - 1/2 (0.380 mi.)	70	215
SCVWD ID: 07S1E17H03				
PORTOLA CLEANERS	130 W VIRGINIA ST	SE 1/4 - 1/2 (0.389 mi.)	71	218
SCVWD ID: 07S1E17K04				
GRIFFIN PROPERTY	724 S FIRST ST	E 1/4 - 1/2 (0.396 mi.)	T73	220
SCVWD ID: 07S1E17G03				
STATE RADIATOR (SJ R	331 GIFFORD AVE	W 1/4 - 1/2 (0.398 mi.)	U76	226
SCVWD ID: 07S1E18H01				
GOLDEEN'S WAREHOUSE	479 AUZERAIS AVE	W 1/4 - 1/2 (0.410 mi.)	V79	231
SCVWD ID: 07S1E18H04				
GEM PROPERTY	481 AUZERAIS AVE	W 1/4 - 1/2 (0.414 mi.)	V81	237
SCVWD ID: 07S1E18H03				
REGAL #423	827 S 1ST ST	ESE 1/4 - 1/2 (0.472 mi.)	W84	254
SCVWD ID: 07S1E17K01				
Lower Elevation	Address	Direction / Distance	Map ID	Page
SHELL	270 W SAN CARLOS ST	NNW 1/4 - 1/2 (0.266 mi.)	J30	62

EXECUTIVE SUMMARY

SCVWD ID: 07S1E17D05

SAN JOSE, CITY OF

SCVWD ID: 07S1E17D03

W SAN CARLOS ST & AL

NNW 1/4 - 1/2 (0.280 mi.) J35

75

ADDITIONAL ENVIRONMENTAL RECORDS

Local Lists of Hazardous waste / Contaminated Sites

HIST Cal-Sites: Formerly known as ASPIS, this database contains both known and potential hazardous substance sites. The source is the California Department of Toxic Substance Control. No longer updated by the state agency. It has been replaced by ENVIROSTOR.

A review of the HIST Cal-Sites list, as provided by EDR, and dated 08/08/2005 has revealed that there is 1 HIST Cal-Sites site within approximately 1 mile of the target property.

<u>Lower Elevation</u>	<u>Address</u>	<u>Direction / Distance</u>	<u>Map ID</u>	<u>Page</u>
SAN JOSE SPORTS AREN	525 WEST SANTA CLARA	NW 1/2 - 1 (0.950 mi.)	97	313

CERS HAZ WASTE: List of sites in the California Environmental Protection Agency (CalEPA) Regulated Site Portal which fall under the Hazardous Chemical Management, Hazardous Waste Onsite Treatment, Household Hazardous Waste Collection, Hazardous Waste Generator, and RCRA LQ HW Generator programs.

A review of the CERS HAZ WASTE list, as provided by EDR, and dated 08/14/2019 has revealed that there is 1 CERS HAZ WASTE site within approximately 0.25 miles of the target property.

<u>Equal/Higher Elevation</u>	<u>Address</u>	<u>Direction / Distance</u>	<u>Map ID</u>	<u>Page</u>
ROMA BAKERY INC.	655 S ALMADEN AV	ESE 1/8 - 1/4 (0.190 mi.)	F17	28

Local Lists of Registered Storage Tanks

SWEEPS UST: Statewide Environmental Evaluation and Planning System. This underground storage tank listing was updated and maintained by a company contacted by the SWRCB in the early 1990's. The listing is no longer updated or maintained. The local agency is the contact for more information on a site on the SWEEPS list.

A review of the SWEEPS UST list, as provided by EDR, and dated 06/01/1994 has revealed that there is 1 SWEEPS UST site within approximately 0.25 miles of the target property.

<u>Equal/Higher Elevation</u>	<u>Address</u>	<u>Direction / Distance</u>	<u>Map ID</u>	<u>Page</u>
ROMA BAKERY INC Comp Number: 405415	655 ALMADEN AVE	ESE 1/8 - 1/4 (0.190 mi.)	F19	35

EXECUTIVE SUMMARY

HIST UST: Historical UST Registered Database.

A review of the HIST UST list, as provided by EDR, and dated 10/15/1990 has revealed that there are 2 HIST UST sites within approximately 0.25 miles of the target property.

<u>Equal/Higher Elevation</u>	<u>Address</u>	<u>Direction / Distance</u>	<u>Map ID</u>	<u>Page</u>
ROMA BAKERY INC Facility Id: 00000063595	655 S ALMADEN AV	ESE 1/8 - 1/4 (0.190 mi.)	F18	34
ROMA BAKERY INC	655 ALMADEN AVE	ESE 1/8 - 1/4 (0.190 mi.)	F19	35

Local Land Records

DEED: The use of recorded land use restrictions is one of the methods the DTSC uses to protect the public from unsafe exposures to hazardous substances and wastes .

A review of the DEED list, as provided by EDR, and dated 09/03/2019 has revealed that there is 1 DEED site within approximately 0.5 miles of the target property.

<u>Equal/Higher Elevation</u>	<u>Address</u>	<u>Direction / Distance</u>	<u>Map ID</u>	<u>Page</u>
PIERCE DEVELOPMENT Status: COMPLETED - CASE CLOSED Envirostor ID: T10000005812	561-599 S. MARKET ST	ENE 1/4 - 1/2 (0.282 mi.)	38	80

Other Ascertainable Records

RCRA NonGen / NLR: RCRAInfo is EPA's comprehensive information system, providing access to data supporting the Resource Conservation and Recovery Act (RCRA) of 1976 and the Hazardous and Solid Waste Amendments (HSWA) of 1984. The database includes selective information on sites which generate, transport, store, treat and/or dispose of hazardous waste as defined by the Resource Conservation and Recovery Act (RCRA). Non-Generators do not presently generate hazardous waste.

A review of the RCRA NonGen / NLR list, as provided by EDR, and dated 06/24/2019 has revealed that there are 2 RCRA NonGen / NLR sites within approximately 0.25 miles of the target property.

<u>Equal/Higher Elevation</u>	<u>Address</u>	<u>Direction / Distance</u>	<u>Map ID</u>	<u>Page</u>
ROMA BAKERY INC EPA ID:: CAL000067745	655 ALMADEN AVE	ESE 1/8 - 1/4 (0.190 mi.)	F16	26
ANATOMAGE EPA ID:: CAC002988556	303 ALMADEN BLVD. SU	NNW 1/8 - 1/4 (0.237 mi.)	H23	46

Cortese: The sites for the list are designated by the State Water Resource Control Board (LUST), the Integrated Waste Board (SWF/LS), and the Department of Toxic Substances Control (Cal-Sites).

A review of the Cortese list, as provided by EDR, and dated 09/23/2019 has revealed that there are 2 Cortese sites within approximately 0.5 miles of the target property.

<u>Equal/Higher Elevation</u>	<u>Address</u>	<u>Direction / Distance</u>	<u>Map ID</u>	<u>Page</u>
598 S. 1ST. ST. (SS#	598 S FIRST ST.	ENE 1/4 - 1/2 (0.337 mi.)	P57	172

EXECUTIVE SUMMARY

Cleanup Status: OPEN - SITE ASSESSMENT

REGAL STATION 423 **827 S FIRST** **ESE 1/4 - 1/2 (0.472 mi.)** **W83** **243**
 Cleanup Status: OPEN - ASSESSMENT & INTERIM REMEDIAL ACTION

CUPA Listings: A listing of sites included in the county's Certified Unified Program Agency database. California's Secretary for Environmental Protection established the unified hazardous materials and hazardous waste regulatory program as required by chapter 6.11 of the California Health and Safety Code. The Unified Program consolidates the administration, permits, inspections, and enforcement activities.

A review of the CUPA Listings list, as provided by EDR, has revealed that there are 9 CUPA Listings sites within approximately 0.25 miles of the target property.

<u>Equal/Higher Elevation</u>	<u>Address</u>	<u>Direction / Distance</u>	<u>Map ID</u>	<u>Page</u>
SOBRATO PROPERTY Database: CUPA SANTA CLARA, Date of Government Version: 08/14/2019	488 ALMADEN AVE	NNE 0 - 1/8 (0.122 mi.)	D10	17
S J WATER CO GRANT S Database: CUPA SANTA CLARA, Date of Government Version: 08/14/2019	651 VINE ST	SE 1/8 - 1/4 (0.135 mi.)	11	23
AT&T MOBILITY - SAN Database: CUPA SANTA CLARA, Date of Government Version: 08/14/2019	408 S ALMADEN BL	NNW 1/8 - 1/4 (0.152 mi.)	E13	24
VERIZON WIRELESS: HW Database: CUPA SANTA CLARA, Date of Government Version: 08/14/2019	335 GRANT ST	S 1/8 - 1/4 (0.155 mi.)	14	24
ROMA BAKERY INC Database: CUPA SANTA CLARA, Date of Government Version: 08/14/2019	655 S ALMADEN AV	ESE 1/8 - 1/4 (0.190 mi.)	F18	34
IA 062613 SCVTA-LIGH Database: CUPA SANTA CLARA, Date of Government Version: 08/14/2019	AUZERAIS AV @ WOZ WY	WNW 1/8 - 1/4 (0.210 mi.)	20	37
CONVENTION CENTER SO Database: CUPA SANTA CLARA, Date of Government Version: 08/14/2019	435 S MARKET ST	NNE 1/8 - 1/4 (0.236 mi.)	G21	37
ADOBE SYSTEMS Database: CUPA SANTA CLARA, Date of Government Version: 08/14/2019	303 ALMADEN BL	NNW 1/8 - 1/4 (0.237 mi.)	H24	47
ADOBE SYSTEMS INC Database: CUPA SANTA CLARA, Date of Government Version: 08/14/2019	303 ALMADEN BLVD	NNW 1/8 - 1/4 (0.237 mi.)	H25	47

HIST CORTESE: The sites for the list are designated by the State Water Resource Control Board [LUST], the Integrated Waste Board [SWF/LS], and the Department of Toxic Substances Control [CALSTITES]. This listing is no longer updated by the state agency.

A review of the HIST CORTESE list, as provided by EDR, and dated 04/01/2001 has revealed that there are 23 HIST CORTESE sites within approximately 0.5 miles of the target property.

<u>Equal/Higher Elevation</u>	<u>Address</u>	<u>Direction / Distance</u>	<u>Map ID</u>	<u>Page</u>
CRISTINA & HALL Reg Id: 43-2175	291 AUZERAIS AVE	W 1/4 - 1/2 (0.253 mi.)	26	51
ROSE MURTY TIRE COMP Reg Id: 43-1130	477 MARKET	NE 1/4 - 1/2 (0.261 mi.)	I29	62
FIRST SAN JOSE HOUSI Reg Id: 43-0588	724 ALMADEN AVE	SE 1/4 - 1/2 (0.268 mi.)	32	65
CHEVRON	222 SAN CARLOS	NNW 1/4 - 1/2 (0.275 mi.)	K33	68

EXECUTIVE SUMMARY

Reg Id: 43-0305					
MERRY OLDSMOBILE Reg Id: 43-0885	525 MARKET	ENE 1/4 - 1/2 (0.280 mi.)	L37	80	
SAN JOSE CONVENTION Reg Id: 43-1177	150 SAN CARLOS	N 1/4 - 1/2 (0.296 mi.)	43	91	
MARKET PLACE Reg Id: 2930	439 1ST	NE 1/4 - 1/2 (0.317 mi.)	45	95	
SJRA HOTEL EAST Reg Id: 43-1199	301 MARKET	N 1/4 - 1/2 (0.319 mi.)	N46	95	
SAN JOSE GLASS CO. Reg Id: 43-1829	425 AUZERAIS AVE	W 1/4 - 1/2 (0.320 mi.)	49	133	
TEXACO Reg Id: 43-1881	598 1ST	ENE 1/4 - 1/2 (0.323 mi.)	O51	146	
FIRESTONE BUILDING Reg Id: 43-0582	599 1ST	ENE 1/4 - 1/2 (0.323 mi.)	O52	146	
DIAMOND LAUNDRY & CL Reg Id: 43-0464	398 W SAN CARLOS	WNW 1/4 - 1/2 (0.335 mi.)	55	152	
SAN JOSE FIRE SEARCH Reg Id: 43-2029	454 AUZERAIS AVE	W 1/4 - 1/2 (0.344 mi.)	Q58	187	
CET DEVELOPMENT Reg Id: 43-2342	630 S 1ST ST	E 1/4 - 1/2 (0.344 mi.)	60	196	
FRANK'S AUTOMOTIVE Reg Id: 43-0611	798 ALMADEN AVE	SE 1/4 - 1/2 (0.352 mi.)	61	199	
CENTER COMMUNICATION Reg Id: 43-0261	45 459 AUZERAIS	W 1/4 - 1/2 (0.360 mi.)	Q63	204	
DOHRMANN ASSOCIATES Reg Id: 43-0476	325 1ST	NNE 1/4 - 1/2 (0.376 mi.)	R68	212	
D'AMICO PROPERTY Reg Id: 43-1870	130 E MARGARET ST	E 1/4 - 1/2 (0.380 mi.)	70	215	
STATE RADIATOR SJ RE Reg Id: 43-1398 Reg Id: 43750007	331 GIFFORD AVE	W 1/4 - 1/2 (0.398 mi.)	U77	226	
GOLDEEN'S WAREHOUSE Reg Id: 43-0652	479 AUZERAIS AVE	W 1/4 - 1/2 (0.410 mi.)	V79	231	
GEM PROPERTY Reg Id: 43-0638	481 AUZERAIS AVE	W 1/4 - 1/2 (0.414 mi.)	V81	237	
EXXON REGAL Reg Id: 43-0547	827 1ST	ESE 1/4 - 1/2 (0.473 mi.)	W86	282	
Lower Elevation	Address	Direction / Distance	Map ID	Page	
SHELL Reg Id: 43-1306	270 SAN CARLOS	NNW 1/4 - 1/2 (0.266 mi.)	J31	65	

EXECUTIVE SUMMARY

HWP: Detailed information on permitted hazardous waste facilities and corrective action ("cleanups") tracked in EnviroStor.

A review of the HWP list, as provided by EDR, and dated 08/19/2019 has revealed that there is 1 HWP site within approximately 1 mile of the target property.

<u>Equal/Higher Elevation</u>	<u>Address</u>	<u>Direction / Distance</u>	<u>Map ID</u>	<u>Page</u>
IONIZATION RESEARCH EPA Id: CAL000082530 Cleanup Status: CLOSED	820 PARK AVE	W 1/2 - 1 (0.900 mi.)	Y96	310

Notify 65: Listings of all Proposition 65 incidents reported to counties by the State Water Resources Control Board and the Regional Water Quality Control Board. This database is no longer updated by the reporting agency.

A review of the Notify 65 list, as provided by EDR, and dated 09/16/2019 has revealed that there is 1 Notify 65 site within approximately 1 mile of the target property.

<u>Lower Elevation</u>	<u>Address</u>	<u>Direction / Distance</u>	<u>Map ID</u>	<u>Page</u>
UNKNOWN	35 NORTH RIVER STREE	NW 1/2 - 1 (0.688 mi.)	88	283

HAZMAT: San Jose Hazmat Facilities.

A review of the HAZMAT list, as provided by EDR, has revealed that there are 9 HAZMAT sites within approximately 0.25 miles of the target property.

<u>Equal/Higher Elevation</u>	<u>Address</u>	<u>Direction / Distance</u>	<u>Map ID</u>	<u>Page</u>
SPRINT ENVIOR HEALTH Database: SAN JOSE HAZMAT, Date of Government Version: 07/30/2019 File Num: 408304	566 ALMADEN AV	E 0 - 1/8 (0.118 mi.)	9	16
SOBRATO PROPERTY Database: SAN JOSE HAZMAT, Date of Government Version: 07/30/2019 File Num: 601170 File Num: 412103	488 ALMADEN AVE	NNE 0 - 1/8 (0.122 mi.)	D10	17
S J WATER CO GRANT S Database: SAN JOSE HAZMAT, Date of Government Version: 07/30/2019 File Num: 408436	651 VINE ST	SE 1/8 - 1/4 (0.135 mi.)	11	23
T-MOBILE WEST CORP S Database: SAN JOSE HAZMAT, Date of Government Version: 07/30/2019 File Num: 604110	408 ALMADEN BL CELL	NNW 1/8 - 1/4 (0.152 mi.)	E12	24
AT&T MOBILITY - SAN Database: SAN JOSE HAZMAT, Date of Government Version: 07/30/2019 File Num: 604108	408 S ALMADEN BL	NNW 1/8 - 1/4 (0.152 mi.)	E13	24
VERIZON WIRELESS: HW Database: SAN JOSE HAZMAT, Date of Government Version: 07/30/2019 File Num: 601120 File Num: 411588	335 GRANT ST	S 1/8 - 1/4 (0.155 mi.)	14	24
ROMA BAKERY INC Database: SAN JOSE HAZMAT, Date of Government Version: 07/30/2019	655 ALMADEN AVE	ESE 1/8 - 1/4 (0.190 mi.)	F19	35

EXECUTIVE SUMMARY

File Num: 405415

CONVENTION CENTER SO	435 S MARKET ST	NNE 1/8 - 1/4 (0.236 mi.)	G21	37
-----------------------------	------------------------	----------------------------------	------------	-----------

Database: SAN JOSE HAZMAT, Date of Government Version: 07/30/2019
File Num: 600704

ADOBE SYSTEMS INC	303 ALMADEN BLVD	NNW 1/8 - 1/4 (0.237 mi.)	H25	47
--------------------------	-------------------------	----------------------------------	------------	-----------

Database: SAN JOSE HAZMAT, Date of Government Version: 07/30/2019
File Num: 407336

EDR HIGH RISK HISTORICAL RECORDS

EDR Exclusive Records

EDR MGP: The EDR Proprietary Manufactured Gas Plant Database includes records of coal gas plants (manufactured gas plants) compiled by EDR's researchers. Manufactured gas sites were used in the United States from the 1800's to 1950's to produce a gas that could be distributed and used as fuel. These plants used whale oil, rosin, coal, or a mixture of coal, oil, and water that also produced a significant amount of waste. Many of the byproducts of the gas production, such as coal tar (oily waste containing volatile and non-volatile chemicals), sludges, oils and other compounds are potentially hazardous to human health and the environment. The byproduct from this process was frequently disposed of directly at the plant site and can remain or spread slowly, serving as a continuous source of soil and groundwater contamination.

A review of the EDR MGP list, as provided by EDR, has revealed that there are 2 EDR MGP sites within approximately 1 mile of the target property.

<u>Lower Elevation</u>	<u>Address</u>	<u>Direction / Distance</u>	<u>Map ID</u>	<u>Page</u>
SAN JOSE GAS WORKS	E. SAN FERNANDO AND	NNE 1/2 - 1 (0.694 mi.)	X89	284
GARDEN CITY GAS WORK	W. ST JOHN AND MONTG	NW 1/2 - 1 (0.878 mi.)	93	305

EDR Hist Auto: EDR has searched selected national collections of business directories and has collected listings of potential gas station/filling station/service station sites that were available to EDR researchers. EDR's review was limited to those categories of sources that might, in EDR's opinion, include gas station/filling station/service station establishments. The categories reviewed included, but were not limited to gas, gas station, gasoline station, filling station, auto, automobile repair, auto service station, service station, etc. This database falls within a category of information EDR classifies as "High Risk Historical Records", or HRHR. EDR's HRHR effort presents unique and sometimes proprietary data about past sites and operations that typically create environmental concerns, but may not show up in current government records searches.

A review of the EDR Hist Auto list, as provided by EDR, has revealed that there are 2 EDR Hist Auto sites within approximately 0.125 miles of the target property.

<u>Equal/Higher Elevation</u>	<u>Address</u>	<u>Direction / Distance</u>	<u>Map ID</u>	<u>Page</u>
COMPAGNA J P	500 VINE	NNE 0 - 1/8 (0.063 mi.)	B4	11

<u>Lower Elevation</u>	<u>Address</u>	<u>Direction / Distance</u>	<u>Map ID</u>	<u>Page</u>
SAN JOSE TOWING SERV	435 VINE ST	NNW 0 - 1/8 (0.112 mi.)	7	16

EXECUTIVE SUMMARY

EDR Hist Cleaner: EDR has searched selected national collections of business directories and has collected listings of potential dry cleaner sites that were available to EDR researchers. EDR's review was limited to those categories of sources that might, in EDR's opinion, include dry cleaning establishments. The categories reviewed included, but were not limited to dry cleaners, cleaners, laundry, laundromat, cleaning/laundry, wash & dry etc. This database falls within a category of information EDR classifies as "High Risk Historical Records", or HRHR. EDR's HRHR effort presents unique and sometimes proprietary data about past sites and operations that typically create environmental concerns, but may not show up in current government records searches.

A review of the EDR Hist Cleaner list, as provided by EDR, has revealed that there are 2 EDR Hist Cleaner sites within approximately 0.125 miles of the target property.

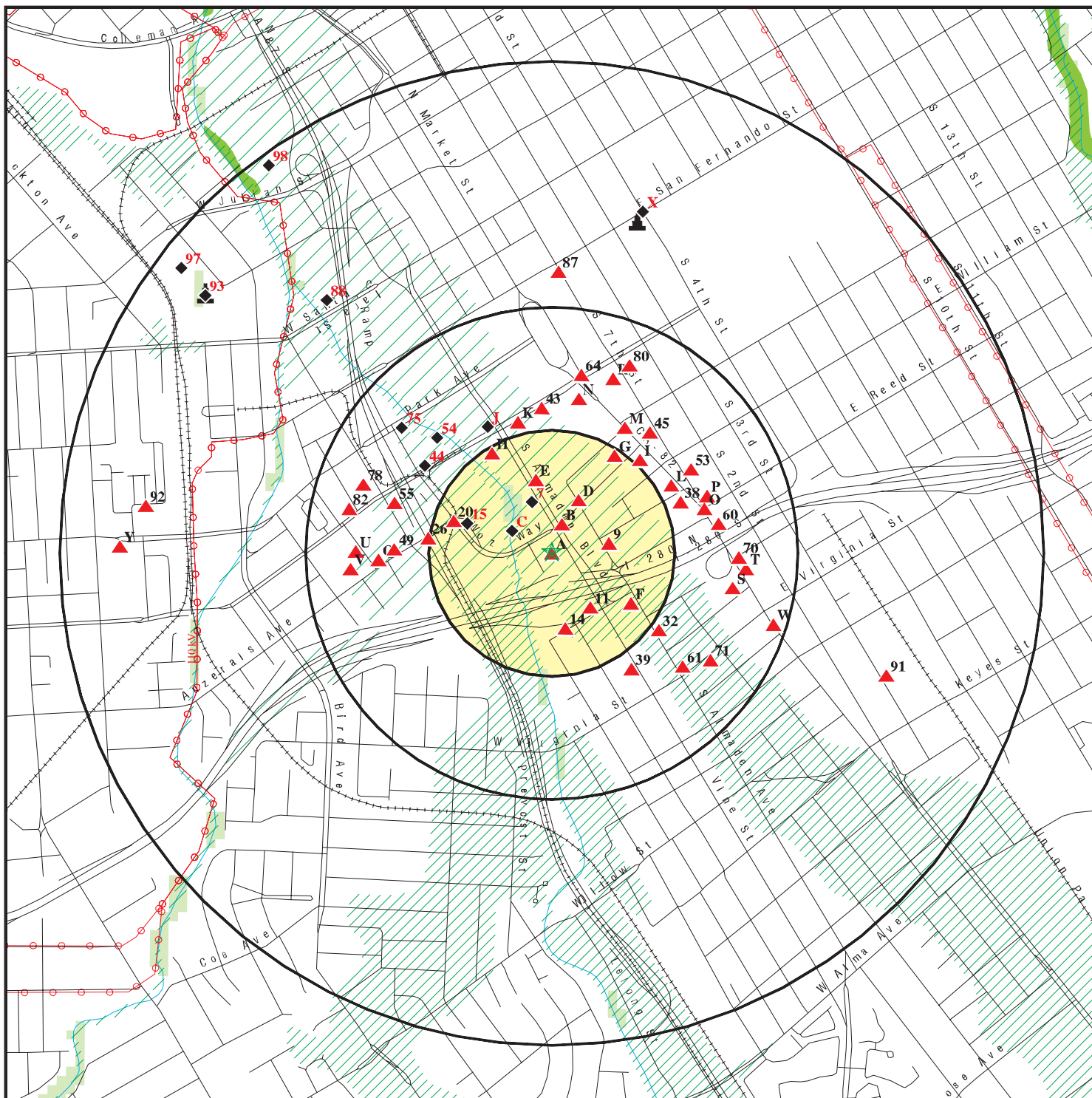
<u>Equal/Higher Elevation</u>	<u>Address</u>	<u>Direction / Distance</u>	<u>Map ID</u>	<u>Page</u>
INDIVIDUAL LAUNDRY	495 ALMADEN WY	N 0 - 1/8 (0.055 mi.)	B3	11
INDIVIDUAL LAUNDRY	497 ALMADEN AVE	NNE 0 - 1/8 (0.113 mi.)	D8	16

EXECUTIVE SUMMARY

Due to poor or inadequate address information, the following sites were not mapped. Count: 1 records.

<u>Site Name</u>	<u>Database(s)</u>
UNION PACIFIC RAILROAD	CPS-SLIC

OVERVIEW MAP - 5860703.2S



★ Target Property

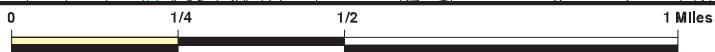
▲ Sites at elevations higher than or equal to the target property

◆ Sites at elevations lower than the target property

▲ Manufactured Gas Plants

■ National Priority List Sites

■ Dept. Defense Sites



■ Indian Reservations BIA

● Power transmission lines

■ Special Flood Hazard Area (1%)

■ 0.2% Annual Chance Flood Hazard

■ National Wetland Inventory

■ State Wetlands

■ Areas of Concern

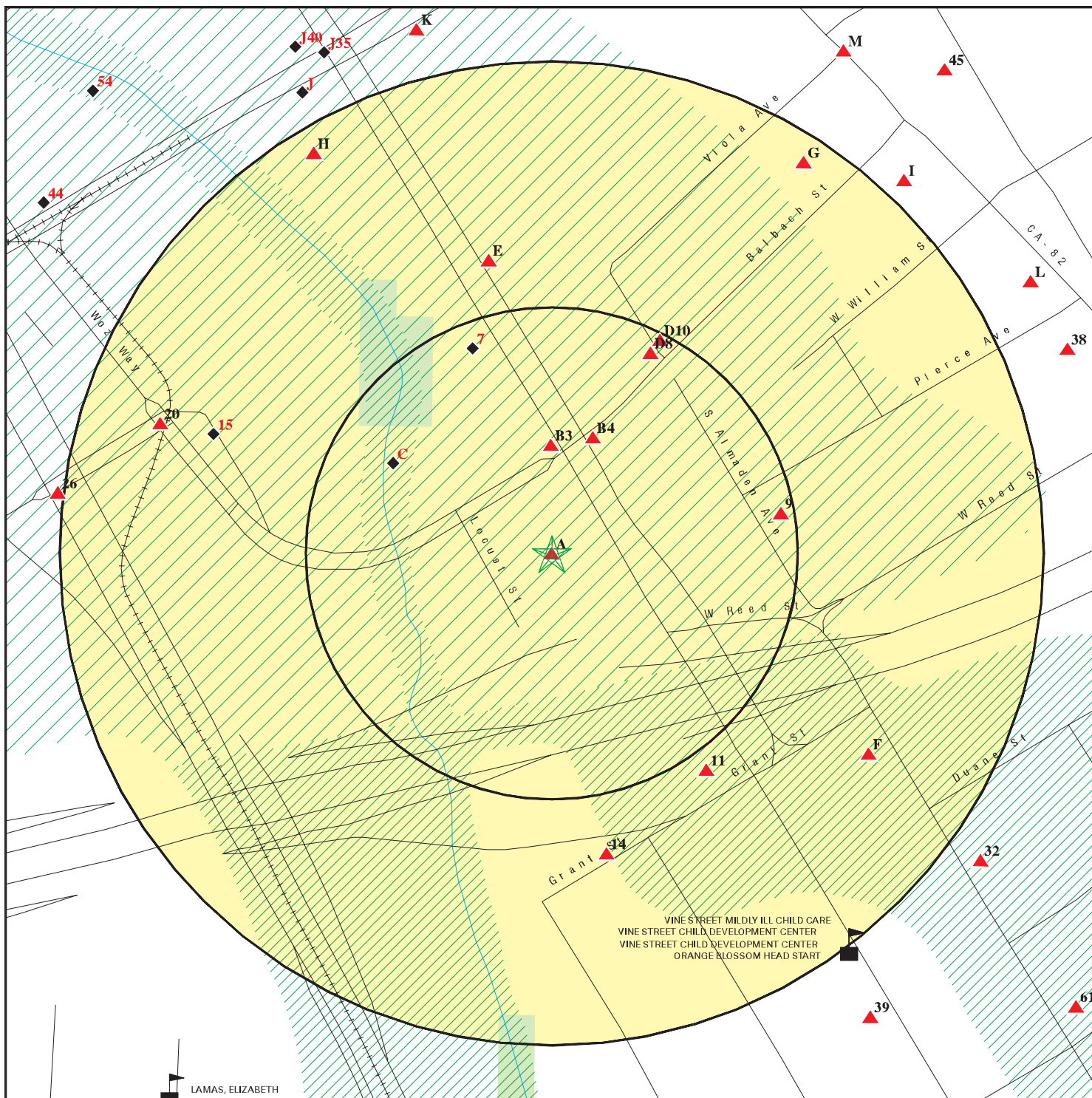


This report includes Interactive Map Layers to display and/or hide map information. The legend includes only those icons for the default map view.

SITE NAME: Woz Way
 ADDRESS: 501-575 Vine Way
 San Jose CA 95110
 LAT/LONG: 37.325759 / 121.889377

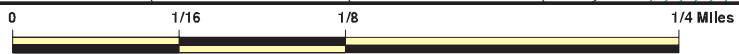
CLIENT: Langan
 CONTACT: Peter J Cusack
 INQUIRY #: 5860703.2s
 DATE: November 07, 2019 2:37 pm

DETAIL MAP - 5860703.2S



- ★ Target Property
- ▲ Sites at elevations higher than or equal to the target property
- ◆ Sites at elevations lower than the target property
- ▲ Manufactured Gas Plants
- Sensitive Receptors
- National Priority List Sites
- Dept. Defense Sites

- Indian Reservations BIA
- Special Flood Hazard Area (1%)
- 0.2% Annual Chance Flood Hazard
- National Wetland Inventory
- State Wetlands
- Areas of Concern



VINE STREET MILDLY ILL CHILD CARE
 VINE STREET CHILD DEVELOPMENT CENTER
 VINE STREET CHILD DEVELOPMENT CENTER
 ORANGE BLOSSOM HEAD START

LAMAS, ELIZABETH

This report includes Interactive Map Layers to display and/or hide map information. The legend includes only those icons for the default map view.

SITE NAME: Woz Way ADDRESS: 501-575 Vine Way San Jose CA 95110 LAT/LONG: 37.325759 / 121.889377	CLIENT: Langan CONTACT: Peter J Cusack INQUIRY #: 5860703.2s DATE: November 07, 2019 2:40 pm
--	---

MAP FINDINGS SUMMARY

Database	Search Distance (Miles)	Target Property	< 1/8	1/8 - 1/4	1/4 - 1/2	1/2 - 1	> 1	Total Plotted
STANDARD ENVIRONMENTAL RECORDS								
<i>Federal NPL site list</i>								
NPL	1.000		0	0	0	0	NR	0
Proposed NPL	1.000		0	0	0	0	NR	0
NPL LIENS	1.000		0	0	0	0	NR	0
<i>Federal Delisted NPL site list</i>								
Delisted NPL	1.000		0	0	0	0	NR	0
<i>Federal CERCLIS list</i>								
FEDERAL FACILITY	0.500		0	0	0	NR	NR	0
SEMS	0.500		0	0	1	NR	NR	1
<i>Federal CERCLIS NFRAP site list</i>								
SEMS-ARCHIVE	0.500		0	0	0	NR	NR	0
<i>Federal RCRA CORRACTS facilities list</i>								
CORRACTS	1.000		0	0	0	0	NR	0
<i>Federal RCRA non-CORRACTS TSD facilities list</i>								
RCRA-TSDF	0.500		0	0	0	NR	NR	0
<i>Federal RCRA generators list</i>								
RCRA-LQG	0.250		0	0	NR	NR	NR	0
RCRA-SQG	0.250		2	3	NR	NR	NR	5
RCRA-VSQG	0.250		0	0	NR	NR	NR	0
<i>Federal institutional controls / engineering controls registries</i>								
LUCIS	0.500		0	0	0	NR	NR	0
US ENG CONTROLS	0.500		0	0	0	NR	NR	0
US INST CONTROL	0.500		0	0	0	NR	NR	0
<i>Federal ERNS list</i>								
ERNS	TP		NR	NR	NR	NR	NR	0
<i>State- and tribal - equivalent NPL RESPONSE</i>								
RESPONSE	1.000		0	0	0	1	NR	1
<i>State- and tribal - equivalent CERCLIS ENVIROSTOR</i>								
ENVIROSTOR	1.000		0	0	2	8	NR	10
<i>State and tribal landfill and/or solid waste disposal site lists</i>								
SWF/LF	0.500		0	0	0	NR	NR	0
<i>State and tribal leaking storage tank lists</i>								
LUST	0.500		1	0	40	NR	NR	41

MAP FINDINGS SUMMARY

Database	Search Distance (Miles)	Target Property	< 1/8	1/8 - 1/4	1/4 - 1/2	1/2 - 1	> 1	Total Plotted
INDIAN LUST	0.500		0	0	0	NR	NR	0
CPS-SLIC	0.500		0	0	10	NR	NR	10
HIST LUST	0.500		1	0	28	NR	NR	29
State and tribal registered storage tank lists								
FEMA UST	0.250		0	0	NR	NR	NR	0
UST	0.250		0	0	NR	NR	NR	0
AST	0.250		0	0	NR	NR	NR	0
INDIAN UST	0.250		0	0	NR	NR	NR	0
State and tribal voluntary cleanup sites								
INDIAN VCP	0.500		0	0	0	NR	NR	0
VCP	0.500		0	0	0	NR	NR	0
State and tribal Brownfields sites								
BROWNFIELDS	0.500		0	0	0	NR	NR	0
ADDITIONAL ENVIRONMENTAL RECORDS								
Local Brownfield lists								
US BROWNFIELDS	0.500		0	0	0	NR	NR	0
Local Lists of Landfill / Solid Waste Disposal Sites								
WMUDS/SWAT	0.500		0	0	0	NR	NR	0
SWRCY	0.500		0	0	0	NR	NR	0
HAULERS	TP		NR	NR	NR	NR	NR	0
INDIAN ODI	0.500		0	0	0	NR	NR	0
ODI	0.500		0	0	0	NR	NR	0
DEBRIS REGION 9	0.500		0	0	0	NR	NR	0
IHS OPEN DUMPS	0.500		0	0	0	NR	NR	0
Local Lists of Hazardous waste / Contaminated Sites								
US HIST CDL	TP		NR	NR	NR	NR	NR	0
HIST Cal-Sites	1.000		0	0	0	1	NR	1
SCH	0.250		0	0	NR	NR	NR	0
CDL	TP		NR	NR	NR	NR	NR	0
Toxic Pits	1.000		0	0	0	0	NR	0
CERS HAZ WASTE	0.250		0	1	NR	NR	NR	1
US CDL	TP		NR	NR	NR	NR	NR	0
PFAS	0.500		0	0	0	NR	NR	0
Local Lists of Registered Storage Tanks								
SWEEPS UST	0.250		0	1	NR	NR	NR	1
HIST UST	0.250		0	2	NR	NR	NR	2
CERS TANKS	0.250		0	0	NR	NR	NR	0
CA FID UST	0.250		0	0	NR	NR	NR	0
Local Land Records								
LIENS	TP		NR	NR	NR	NR	NR	0

MAP FINDINGS SUMMARY

Database	Search Distance (Miles)	Target Property	< 1/8	1/8 - 1/4	1/4 - 1/2	1/2 - 1	> 1	Total Plotted
LIENS 2	TP		NR	NR	NR	NR	NR	0
DEED	0.500		0	0	1	NR	NR	1
Records of Emergency Release Reports								
HMIRS	TP		NR	NR	NR	NR	NR	0
CHMIRS	TP		NR	NR	NR	NR	NR	0
LDS	TP		NR	NR	NR	NR	NR	0
MCS	TP		NR	NR	NR	NR	NR	0
SPILLS 90	TP		NR	NR	NR	NR	NR	0
Other Ascertainable Records								
RCRA NonGen / NLR	0.250		0	2	NR	NR	NR	2
FUDS	1.000		0	0	0	0	NR	0
DOD	1.000		0	0	0	0	NR	0
SCRD DRYCLEANERS	0.500		0	0	0	NR	NR	0
US FIN ASSUR	TP		NR	NR	NR	NR	NR	0
EPA WATCH LIST	TP		NR	NR	NR	NR	NR	0
2020 COR ACTION	0.250		0	0	NR	NR	NR	0
TSCA	TP		NR	NR	NR	NR	NR	0
TRIS	TP		NR	NR	NR	NR	NR	0
SSTS	TP		NR	NR	NR	NR	NR	0
ROD	1.000		0	0	0	0	NR	0
RMP	TP		NR	NR	NR	NR	NR	0
RAATS	TP		NR	NR	NR	NR	NR	0
PRP	TP		NR	NR	NR	NR	NR	0
PADS	TP		NR	NR	NR	NR	NR	0
ICIS	TP		NR	NR	NR	NR	NR	0
FTTS	TP		NR	NR	NR	NR	NR	0
MLTS	TP		NR	NR	NR	NR	NR	0
COAL ASH DOE	TP		NR	NR	NR	NR	NR	0
COAL ASH EPA	0.500		0	0	0	NR	NR	0
PCB TRANSFORMER	TP		NR	NR	NR	NR	NR	0
RADINFO	TP		NR	NR	NR	NR	NR	0
HIST FTTS	TP		NR	NR	NR	NR	NR	0
DOT OPS	TP		NR	NR	NR	NR	NR	0
CONSENT	1.000		0	0	0	0	NR	0
INDIAN RESERV	1.000		0	0	0	0	NR	0
FUSRAP	1.000		0	0	0	0	NR	0
UMTRA	0.500		0	0	0	NR	NR	0
LEAD SMELTERS	TP		NR	NR	NR	NR	NR	0
US AIRS	TP		NR	NR	NR	NR	NR	0
US MINES	0.250		0	0	NR	NR	NR	0
ABANDONED MINES	0.250		0	0	NR	NR	NR	0
FINDS	TP		NR	NR	NR	NR	NR	0
DOCKET HWC	TP		NR	NR	NR	NR	NR	0
ECHO	TP		NR	NR	NR	NR	NR	0
UXO	1.000		0	0	0	0	NR	0
FUELS PROGRAM	0.250		0	0	NR	NR	NR	0
CA BOND EXP. PLAN	1.000		0	0	0	0	NR	0
Cortese	0.500		0	0	2	NR	NR	2
CUPA Listings	0.250		1	8	NR	NR	NR	9

MAP FINDINGS SUMMARY

<u>Database</u>	<u>Search Distance (Miles)</u>	<u>Target Property</u>	<u>< 1/8</u>	<u>1/8 - 1/4</u>	<u>1/4 - 1/2</u>	<u>1/2 - 1</u>	<u>> 1</u>	<u>Total Plotted</u>
DRYCLEANERS	0.250		0	0	NR	NR	NR	0
EMI	TP		NR	NR	NR	NR	NR	0
ENF	TP		NR	NR	NR	NR	NR	0
Financial Assurance	TP		NR	NR	NR	NR	NR	0
HAZNET	TP	2	NR	NR	NR	NR	NR	2
ICE	TP		NR	NR	NR	NR	NR	0
HIST CORTESE	0.500		0	0	23	NR	NR	23
HWP	1.000		0	0	0	1	NR	1
HWT	0.250		0	0	NR	NR	NR	0
MINES	0.250		0	0	NR	NR	NR	0
MWMP	0.250		0	0	NR	NR	NR	0
NPDES	TP		NR	NR	NR	NR	NR	0
PEST LIC	TP		NR	NR	NR	NR	NR	0
PROC	0.500		0	0	0	NR	NR	0
Notify 65	1.000		0	0	0	1	NR	1
HAZMAT	0.250		2	7	NR	NR	NR	9
UIC	TP		NR	NR	NR	NR	NR	0
UIC GEO	TP		NR	NR	NR	NR	NR	0
WASTEWATER PITS	0.500		0	0	0	NR	NR	0
WDS	TP		NR	NR	NR	NR	NR	0
WIP	0.250		0	0	NR	NR	NR	0
MILITARY PRIV SITES	TP		NR	NR	NR	NR	NR	0
PROJECT	TP		NR	NR	NR	NR	NR	0
WDR	TP		NR	NR	NR	NR	NR	0
CIWQS	TP		NR	NR	NR	NR	NR	0
CERS	TP		NR	NR	NR	NR	NR	0
NON-CASE INFO	TP		NR	NR	NR	NR	NR	0
OTHER OIL GAS	TP		NR	NR	NR	NR	NR	0
PROD WATER PONDS	TP		NR	NR	NR	NR	NR	0
SAMPLING POINT	TP		NR	NR	NR	NR	NR	0
WELL STIM PROJ	TP		NR	NR	NR	NR	NR	0
MINES MRDS	TP		NR	NR	NR	NR	NR	0

EDR HIGH RISK HISTORICAL RECORDS

EDR Exclusive Records

EDR MGP	1.000		0	0	0	2	NR	2
EDR Hist Auto	0.125		2	NR	NR	NR	NR	2
EDR Hist Cleaner	0.125		2	NR	NR	NR	NR	2

EDR RECOVERED GOVERNMENT ARCHIVES

Exclusive Recovered Govt. Archives

RGA LF	TP		NR	NR	NR	NR	NR	0
RGA LUST	TP		NR	NR	NR	NR	NR	0

-- Totals -- 2 11 24 107 14 0 158

MAP FINDINGS SUMMARY

<u>Database</u>	<u>Search Distance (Miles)</u>	<u>Target Property</u>	<u>< 1/8</u>	<u>1/8 - 1/4</u>	<u>1/4 - 1/2</u>	<u>1/2 - 1</u>	<u>> 1</u>	<u>Total Plotted</u>
-----------------	--	----------------------------	-----------------	------------------	------------------	----------------	---------------	--------------------------

NOTES:

TP = Target Property

NR = Not Requested at this Search Distance

Sites may be listed in more than one database

Map ID
Direction
Distance
Elevation

MAP FINDINGS

Site

Database(s)

EDR ID Number
EPA ID Number

A1
Target
Property

ANTI-GRAFFITI PROGRAM
501 VINE STREET
SAN JOSE, CA 95110

HAZNET **S112868268**
N/A

Site 1 of 2 in cluster A

Actual:
91 ft.

HAZNET:
Name: ANTI-GRAFFITI PROGRAM
Address: 501 VINE STREET
City,State,Zip: SAN JOSE, CA 951100000
Year: 1996
GEPaid: CAC001134856
Contact: EXTENDED TIL 6/26/96-PH
Telephone: 4082773208
Mailing Name: Not reported
Mailing Address: 501 VINE STREET
Mailing City,St,Zip: SAN JOSE, CA 951100000
Gen County: Santa Clara
TSD EPA ID: CAD059494310
TSD County: Santa Clara
Tons: 1.65
CA Waste Code: 331-Off-specification, aged or surplus organics
Method: D99-Disposal, Other
Facility County: Santa Clara

Name: ANTI-GRAFFITI PROGRAM
Address: 501 VINE STREET
City,State,Zip: SAN JOSE, CA 951100000
Year: 1996
GEPaid: CAC001134856
Contact: EXTENDED TIL 6/26/96-PH
Telephone: 4082773208
Mailing Name: Not reported
Mailing Address: 501 VINE STREET
Mailing City,St,Zip: SAN JOSE, CA 951100000
Gen County: Santa Clara
TSD EPA ID: CAT000646117
TSD County: Kings
Tons: 0.5
CA Waste Code: 512-Other empty containers 30 gallons or more
Method: D80-Disposal, Land Fill
Facility County: Santa Clara

A2
Target
Property

ANTI-GRAFFITI PROGRAM/DEPT OF PARKS & RE
501 VINE ST
SAN JOSE, CA 95110

HAZNET **S113108125**
N/A

Site 2 of 2 in cluster A

Actual:
91 ft.

HAZNET:
Name: ANTI-GRAFFITI PROGRAM/DEPT OF PARKS & RE
Address: 501 VINE ST
City,State,Zip: SAN JOSE, CA 951100000
Year: 2012
GEPaid: CAL000213457
Contact: SERVANDO PEREZ
Telephone: 4082773208
Mailing Name: Not reported
Mailing Address: 501 VINE ST
Mailing City,St,Zip: SAN JOSE, CA 951220000

Map ID
Direction
Distance
Elevation

MAP FINDINGS

Site

Database(s)

EDR ID Number
EPA ID Number

ANTI-GRAFFITI PROGRAM/DEPT OF PARKS & RE (Continued)

S113108125

Gen County: Santa Clara
TSD EPA ID: NVT330010000
TSD County: 99
Tons: 0.125
CA Waste Code: 352-Other organic solids
Method: H132-Landfill Or Surface Impoundment That Will Be Closed As Landfill(
To Include On-Site Treatment And/Or Stabilization)
Facility County: Santa Clara

Name: ANTI-GRAFFITI PROGRAM/DEPT OF PARKS & RE
Address: 501 VINE ST
City,State,Zip: SAN JOSE, CA 951100000
Year: 2011
GEPaid: CAL000213457
Contact: SERVANDO PEREZ
Telephone: 4082773208
Mailing Name: Not reported
Mailing Address: 501 VINE ST
Mailing City,St,Zip: SAN JOSE, CA 951220000
Gen County: Santa Clara
TSD EPA ID: NVT330010000
TSD County: 99
Tons: 0.05
CA Waste Code: 352-Other organic solids
Method: H132-Landfill Or Surface Impoundment That Will Be Closed As Landfill(
To Include On-Site Treatment And/Or Stabilization)
Facility County: Santa Clara

Name: ANTI-GRAFFITI PROGRAM/DEPT OF PARKS & RE
Address: 501 VINE ST
City,State,Zip: SAN JOSE, CA 951100000
Year: 2009
GEPaid: CAL000213457
Contact: SERVANDO PEREZ
Telephone: 4082773208
Mailing Name: Not reported
Mailing Address: 501 VINE ST
Mailing City,St,Zip: SAN JOSE, CA 951220000
Gen County: Santa Clara
TSD EPA ID: CAD059494310
TSD County: Santa Clara
Tons: 0.15
CA Waste Code: 352-Other organic solids
Method: H141-Storage, Bulking, And/Or Transfer Off Site--No Treatment/Reovery
(H010-H129) Or (H131-H135)
Facility County: Santa Clara

Name: ANTI-GRAFFITI PROGRAM/DEPT OF PARKS & RE
Address: 501 VINE ST
City,State,Zip: SAN JOSE, CA 951100000
Year: 2009
GEPaid: CAL000213457
Contact: SERVANDO PEREZ
Telephone: 4082773208
Mailing Name: Not reported
Mailing Address: 501 VINE ST
Mailing City,St,Zip: SAN JOSE, CA 951220000

Map ID
 Direction
 Distance
 Elevation

MAP FINDINGS

Site

Database(s)

EDR ID Number
 EPA ID Number

ANTI-GRAFFITI PROGRAM/DEPT OF PARKS & RE (Continued)

S113108125

Gen County: Santa Clara
 TSD EPA ID: UTD981552177
 TSD County: 99
 Tons: 0.2
 CA Waste Code: 352-Other organic solids
 Method: H040-Incineration--Thermal Destruction Other Than Use As A Fuel
 Facility County: Santa Clara

Name: ANTI-GRAFFITI PROGRAM/DEPT OF PARKS & RE
 Address: 501 VINE ST
 City,State,Zip: SAN JOSE, CA 951100000
 Year: 2008
 GEPAID: CAL000213457
 Contact: SERVANDO PEREZ
 Telephone: 4082773208
 Mailing Name: Not reported
 Mailing Address: 501 VINE ST
 Mailing City,St,Zip: SAN JOSE, CA 951220000
 Gen County: Santa Clara
 TSD EPA ID: UTD981552177
 TSD County: 99
 Tons: 0.2
 CA Waste Code: 352-Other organic solids
 Method: H040-Incineration--Thermal Destruction Other Than Use As A Fuel
 Facility County: Santa Clara

[Click this hyperlink](#) while viewing on your computer to access
 11 additional CA_HAZNET: record(s) in the EDR Site Report.

B3
 North
 < 1/8
 0.055 mi.
 291 ft.

INDIVIDUAL LAUNDRY
495 ALMADEN WY
SAN JOSE, CA
 Site 1 of 2 in cluster B

EDR Hist Cleaner **1009132295**
 N/A

Relative:
Higher

EDR Hist Cleaner

Actual:
91 ft.

Year:	Name:	Type:
1930	INDIVIDUAL LAUNDRY	LAUNDRIES-STEAM

B4
 NNE
 < 1/8
 0.063 mi.
 331 ft.

COMPAGNA J P
500 VINE
SAN JOSE, CA
 Site 2 of 2 in cluster B

EDR Hist Auto **1009002400**
 N/A

Relative:
Higher

EDR Hist Auto

Actual:
93 ft.

Year:	Name:	Type:
1940	COMPAGNA J P	AUTOMOBILE REPAIRING
1974	DI SALVO BROS	Not reported
1975	DI SALVO BROS	Not reported
1976	DI SALVO BROS	Not reported
1982	DI SALVO BROS INC	Not reported

Map ID
Direction
Distance
Elevation

MAP FINDINGS

Site

Database(s)

EDR ID Number
EPA ID Number

C5
WNW
< 1/8
0.093 mi.
490 ft.

GOMEZ TRANSMISSIONS
407 VINE ST
SAN JOSE, CA 95110
Site 1 of 2 in cluster C

RCRA-SQG 1000226502
HAZNET CAD981443039

Relative:
Lower
Actual:
85 ft.

RCRA-SQG:
Date form received by agency: 1996-09-01 00:00:00.0
Facility name: GOMEZ TRANSMISSIONS
Facility address: 407 VINE ST
SAN JOSE, CA 95110
EPA ID: CAD981443039
Mailing address: VINE ST
SAN JOSE, CA 95110
Contact: Not reported
Contact address: Not reported
Not reported
Contact country: US
Contact telephone: Not reported
Contact email: Not reported
EPA Region: 09
Classification: Small Small Quantity Generator
Description: Handler: generates more than 100 and less than 1000 kg of hazardous waste during any calendar month and accumulates less than 6000 kg of hazardous waste at any time; or generates 100 kg or less of hazardous waste during any calendar month, and accumulates more than 1000 kg of hazardous waste at any time

Owner/Operator Summary:
Owner/operator name: MEL GOMEZ
Owner/operator address: NOT REQUIRED
NOT REQUIRED, ME 99999
Owner/operator country: Not reported
Owner/operator telephone: 415-555-1212
Owner/operator email: Not reported
Owner/operator fax: Not reported
Owner/operator extension: Not reported
Legal status: Private
Owner/Operator Type: Owner
Owner/Op start date: Not reported
Owner/Op end date: Not reported

Owner/operator name: NOT REQUIRED
Owner/operator address: NOT REQUIRED
NOT REQUIRED, ME 99999
Owner/operator country: Not reported
Owner/operator telephone: 415-555-1212
Owner/operator email: Not reported
Owner/operator fax: Not reported
Owner/operator extension: Not reported
Legal status: Private
Owner/Operator Type: Operator
Owner/Op start date: Not reported
Owner/Op end date: Not reported

Handler Activities Summary:
U.S. importer of hazardous waste: No
Mixed waste (haz. and radioactive): No

Map ID
Direction
Distance
Elevation

MAP FINDINGS

Site

Database(s)

EDR ID Number
EPA ID Number

GOMEZ TRANSMISSIONS (Continued)

1000226502

Recycler of hazardous waste: No
Transporter of hazardous waste: No
Treater, storer or disposer of HW: No
Underground injection activity: No
On-site burner exemption: No
Furnace exemption: No
Used oil fuel burner: No
Used oil processor: No
User oil refiner: No
Used oil fuel marketer to burner: No
Used oil Specification marketer: No
Used oil transfer facility: No
Used oil transporter: No

Violation Status: No violations found

HAZNET:

Name: GOMEZ TRANSMISSIONS
Address: 407 VINE ST
City,State,Zip: SAN JOSE, CA 951100000
Year: 2000
GEPaid: CAD981443039
Contact: NON-DELIVERABLE PER 95 FEES-PH
Telephone: --
Mailing Name: Not reported
Mailing Address: 407 VINE ST
Mailing City,St,Zip: SAN JOSE, CA 951100000
Gen County: Santa Clara
TSD EPA ID: NVD982358483
TSD County: 99
Tons: 0.38
CA Waste Code: 221-Waste oil and mixed oil
Method: -
Facility County: Santa Clara

Name: GOMEZ TRANSMISSIONS
Address: 407 VINE ST
City,State,Zip: SAN JOSE, CA 951100000
Year: 1999
GEPaid: CAD981443039
Contact: NON-DELIVERABLE PER 95 FEES-PH
Telephone: --
Mailing Name: Not reported
Mailing Address: 407 VINE ST
Mailing City,St,Zip: SAN JOSE, CA 951100000
Gen County: Santa Clara
TSD EPA ID: NVD982358483
TSD County: 99
Tons: 0.38
CA Waste Code: 221-Waste oil and mixed oil
Method: -
Facility County: Santa Clara

Name: GOMEZ TRANSMISSIONS
Address: 407 VINE ST
City,State,Zip: SAN JOSE, CA 951100000
Year: 1999
GEPaid: CAD981443039

Map ID
 Direction
 Distance
 Elevation

MAP FINDINGS

Site

Database(s)

EDR ID Number
 EPA ID Number

GOMEZ TRANSMISSIONS (Continued)

1000226502

Contact: NON-DELIVERABLE PER 95 FEES-PH
 Telephone: --
 Mailing Name: Not reported
 Mailing Address: 407 VINE ST
 Mailing City,St,Zip: SAN JOSE, CA 951100000
 Gen County: Santa Clara
 TSD EPA ID: CAD099452708
 TSD County: Los Angeles
 Tons: 0.2502
 CA Waste Code: 223-Unspecified oil-containing waste
 Method: R01-Recycler
 Facility County: Santa Clara

Name: GOMEZ TRANSMISSIONS
 Address: 407 VINE ST
 City,State,Zip: SAN JOSE, CA 951100000
 Year: 1992
 GEPAID: CAD981443039
 Contact: NON-DELIVERABLE PER 95 FEES-PH
 Telephone: --
 Mailing Name: Not reported
 Mailing Address: 407 VINE ST
 Mailing City,St,Zip: SAN JOSE, CA 951100000
 Gen County: Santa Clara
 TSD EPA ID: CAD083166728
 TSD County: Stanislaus
 Tons: 0.2502
 CA Waste Code: 222-Oil/water separation sludge
 Method: R01-Recycler
 Facility County: Santa Clara

C6
WNW
 < 1/8
 0.093 mi.
 490 ft.

GOMEZ TRANSMISSION SPECIALIST CO
407 VINE ST
SAN JOSE, CA 95110
 Site 2 of 2 in cluster C

RCRA-SQG 1000226503
FINDS CAD981674468
ECHO

Relative:
Lower
Actual:
85 ft.

RCRA-SQG:
 Date form received by agency: 1996-09-01 00:00:00.0
 Facility name: GOMEZ TRANSMISSION SPECIALIST CO
 Facility address: 407 VINE ST
 SAN JOSE, CA 95110
 EPA ID: CAD981674468
 Mailing address: VINE ST
 SAN JOSE, CA 95110
 Contact: Not reported
 Contact address: Not reported
 Not reported
 Contact country: US
 Contact telephone: Not reported
 Contact email: Not reported
 EPA Region: 09
 Classification: Small Small Quantity Generator
 Description: Handler: generates more than 100 and less than 1000 kg of hazardous waste during any calendar month and accumulates less than 6000 kg of hazardous waste at any time; or generates 100 kg or less of hazardous waste during any calendar month, and accumulates more than 1000 kg of hazardous waste at any time

Map ID
Direction
Distance
Elevation

MAP FINDINGS

Site

Database(s)

EDR ID Number
EPA ID Number

GOMEZ TRANSMISSION SPECIALIST CO (Continued)

1000226503

Owner/Operator Summary:

Owner/operator name: GOMEZ MEL
Owner/operator address: NOT REQUIRED
NOT REQUIRED, ME 99999
Owner/operator country: Not reported
Owner/operator telephone: 415-555-1212
Owner/operator email: Not reported
Owner/operator fax: Not reported
Owner/operator extension: Not reported
Legal status: Private
Owner/Operator Type: Owner
Owner/Op start date: Not reported
Owner/Op end date: Not reported

Owner/operator name: NOT REQUIRED
Owner/operator address: NOT REQUIRED
NOT REQUIRED, ME 99999
Owner/operator country: Not reported
Owner/operator telephone: 415-555-1212
Owner/operator email: Not reported
Owner/operator fax: Not reported
Owner/operator extension: Not reported
Legal status: Private
Owner/Operator Type: Operator
Owner/Op start date: Not reported
Owner/Op end date: Not reported

Handler Activities Summary:

U.S. importer of hazardous waste: No
Mixed waste (haz. and radioactive): No
Recycler of hazardous waste: No
Transporter of hazardous waste: No
Treater, storer or disposer of HW: No
Underground injection activity: No
On-site burner exemption: No
Furnace exemption: No
Used oil fuel burner: No
Used oil processor: No
User oil refiner: No
Used oil fuel marketer to burner: No
Used oil Specification marketer: No
Used oil transfer facility: No
Used oil transporter: No

Violation Status: No violations found

FINDS:

Registry ID: 110009539570

Environmental Interest/Information System

RCRAInfo is a national information system that supports the Resource Conservation and Recovery Act (RCRA) program through the tracking of events and activities related to facilities that generate, transport, and treat, store, or dispose of hazardous waste. RCRAInfo allows RCRA program staff to track the notification, permit, compliance, and corrective action activities required under RCRA.

Map ID
Direction
Distance
Elevation

MAP FINDINGS

Site

Database(s)

EDR ID Number
EPA ID Number

GOMEZ TRANSMISSION SPECIALIST CO (Continued)

1000226503

[Click this hyperlink](#) while viewing on your computer to access additional FINDS: detail in the EDR Site Report.

ECHO:

Envid: 1000226503
Registry ID: 110009539570
DFR URL: <http://echo.epa.gov/detailed-facility-report?fid=110009539570>

7 **SAN JOSE TOWING SERVICE** **EDR Hist Auto** **1009002286**
NNW **435 VINE ST** **N/A**
< 1/8 **SAN JOSE, CA**
0.112 mi.
589 ft.

Relative: EDR Hist Auto
Lower

Actual: Year: Name: Type:
90 ft. 1975 SAN JOSE TOWING SERVICE AUTOMOBILE REPAIRING

D8 **INDIVIDUAL LAUNDRY** **EDR Hist Cleaner** **1009132392**
NNE **497 ALMADEN AVE** **N/A**
< 1/8 **SAN JOSE, CA**
0.113 mi.
599 ft. **Site 1 of 2 in cluster D**

Relative: EDR Hist Cleaner
Higher

Actual: Year: Name: Type:
94 ft. 1945 INDIVIDUAL LAUNDRY LAUNDRIES

9 **SPRINT ENVIOR HEALTH & SAFETY** **HAZMAT** **S106916634**
East **566 ALMADEN AV** **N/A**
< 1/8 **SAN JOSE, CA 95110**
0.118 mi.
624 ft.

Relative: SAN JOSE HAZMAT:
Higher Name: SPRINT ENVIOR HEALTH & SAFETY
Actual: Address: 566 ALMADEN AV
96 ft. City,State,Zip: SAN JOSE, CA 95110
Region: SAN JOSE
File Num: 408304
Class: Misc. Complex firms and labs

Map ID
Direction
Distance
Elevation

MAP FINDINGS

Site

Database(s)

EDR ID Number
EPA ID Number

D10 **SOBRATO PROPERTY**
NNE **488 ALMADEN AVE**
< 1/8 **SAN JOSE, CA 95110**
0.122 mi.
642 ft. **Site 2 of 2 in cluster D**

LUST **S105512913**
HIST LUST **N/A**
CUPA Listings
HAZNET
HAZMAT
CERS

Relative:
Higher

Actual:
94 ft.

LUST REG 2:
Region: 2
Facility Id: Not reported
Facility Status: Case Closed
Case Number: 07S1E17C06f
How Discovered: Not reported
Leak Cause: Not reported
Leak Source: Not reported
Date Leak Confirmed: Not reported
Oversight Program: LUST
Prelim. Site Assessment Workplan Submitted: Not reported
Preliminary Site Assessment Began: Not reported
Pollution Characterization Began: Not reported
Pollution Remediation Plan Submitted: Not reported
Date Remediation Action Underway: Not reported
Date Post Remedial Action Monitoring Began: Not reported

LUST SANTA CLARA:

Name: SOBRATO PROPERTY
Address: 488 ALMADEN AVE
City,State,Zip: SAN JOSE, CA
Region: SANTA CLARA
SCVWD ID: 07S1E17C06F
Date Closed: 02/13/2001
EDR Link ID: 07S1E17C06F

LUST:

Name: SOBRATO PROPERTY
Address: 488 ALMADEN AVE
City,State,Zip: SAN JOSE, CA 95110
Lead Agency: SANTA CLARA COUNTY LOP
Case Type: LUST Cleanup Site
Geo Track: http://geotracker.waterboards.ca.gov/profile_report.asp?global_id=T0608518342
Global Id: T0608518342
Latitude: 37.327529
Longitude: -121.888826
Status: Completed - Case Closed
Status Date: 02/13/2001
Case Worker: UST
RB Case Number: Not reported
Local Agency: SANTA CLARA COUNTY LOP
File Location: All Files are on GeoTracker or in the Local Agency Database
Local Case Number: Not reported
Potential Media Affect: Soil
Potential Contaminants of Concern: Diesel
Site History: Not reported

LUST:

Global Id: T0608518342
Contact Type: Regional Board Caseworker
Contact Name: Regional Water Board
Organization Name: SAN FRANCISCO BAY RWQCB (REGION 2)

Map ID
Direction
Distance
Elevation

MAP FINDINGS

Site

Database(s)

EDR ID Number
EPA ID Number

SOBRATO PROPERTY (Continued)

S105512913

Address: 1515 CLAY ST SUITE 1400
City: OAKLAND
Email: Not reported
Phone Number: Not reported

Global Id: T0608518342
Contact Type: Local Agency Caseworker
Contact Name: UST CASE WORKER
Organization Name: SANTA CLARA COUNTY LOP
Address: 1555 Berger Drive, Suite 300
City: SAN JOSE
Email: Not reported
Phone Number: 4089183400

LUST:

Global Id: T0608518342
Action Type: Other
Date: 01/01/2000
Action: Leak Reported

Global Id: T0608518342
Action Type: RESPONSE
Date: 11/27/2000
Action: Unauthorized Release Form

Global Id: T0608518342
Action Type: RESPONSE
Date: 10/19/2000
Action: Tank Removal Report / UST Sampling Report

Global Id: T0608518342
Action Type: RESPONSE
Date: 01/12/1998
Action: Other Report / Document

Global Id: T0608518342
Action Type: ENFORCEMENT
Date: 02/13/2001
Action: Closure/No Further Action Letter

LUST:

Global Id: T0608518342
Status: Open - Case Begin Date
Status Date: 01/01/2000

Global Id: T0608518342
Status: Completed - Case Closed
Status Date: 02/13/2001

HIST LUST SANTA CLARA:

Name: Sobrato Property
Address: 488 Almaden Ave
City: San Jose
Region: SANTA CLARA
Region Code: 2

Map ID
Direction
Distance
Elevation

MAP FINDINGS

Site

Database(s)

EDR ID Number
EPA ID Number

SOBRATO PROPERTY (Continued)

S105512913

SCVWD ID: 07S1E17C06
Oversite Agency: SCVWD
Date Listed: 2001-02-13 00:00:00
Closed Date: 2001-02-13 00:00:00

CUPA SANTA CLARA:

Name: 488 ALMADEN
Address: 488 ALMADEN BL
City,State,Zip: SAN JOSE, CA 95110
Region: SANTA CLARA
PE#: Not reported
Program Description: HMBP FACILITY, 1-3 CHEMICALS
Latitude: 37.327187
Longitude: -121.888842
Record ID: PR0399300
Facility ID: FA0268781

HAZNET:

Name: 488 ALMADEN BOULEVARD
Address: 488 ALMADEN BLVD
City,State,Zip: SAN JOSE, CA 951102767
Year: 2013
GEPaid: CAC002720970
Contact: RANDY SHUAYTO
Telephone: 4088994941
Mailing Name: Not reported
Mailing Address: 488 ALMADEN BLVD
Mailing City,St,Zip: SAN JOSE, CA 951102767
Gen County: Santa Clara
TSD EPA ID: CAD059494310
TSD County: Santa Clara
Tons: 0.05004
CA Waste Code: 122-Alkaline solution without metals pH >= 12.5
Method: H077-Other Chemical Precipitation With Or Without Pre-Treatment
Facility County: Santa Clara

Name: 488 ALMADEN BOULEVARD
Address: 488 ALMADEN BLVD
City,State,Zip: SAN JOSE, CA 951102767
Year: 2013
GEPaid: CAC002720970
Contact: RANDY SHUAYTO
Telephone: 4088994941
Mailing Name: Not reported
Mailing Address: 488 ALMADEN BLVD
Mailing City,St,Zip: SAN JOSE, CA 951102767
Gen County: Santa Clara
TSD EPA ID: CAD059494310
TSD County: Santa Clara
Tons: 0.01251
CA Waste Code: 122-Alkaline solution without metals pH >= 12.5
Method: H141-Storage, Bulking, And/Or Transfer Off Site--No Treatment/Reovery (H010-H129) Or (H131-H135)
Facility County: Santa Clara

Name: 488 ALMADEN BOULEVARD

Map ID
Direction
Distance
Elevation

MAP FINDINGS

Site

Database(s)

EDR ID Number
EPA ID Number

SOBRATO PROPERTY (Continued)

S105512913

Address: 488 ALMADEN BLVD
City,State,Zip: SAN JOSE, CA 951102767
Year: 2013
GEPaid: CAC002720970
Contact: RANDY SHUAYTO
Telephone: 4088994941
Mailing Name: Not reported
Mailing Address: 488 ALMADEN BLVD
Mailing City,St,Zip: SAN JOSE, CA 951102767
Gen County: Santa Clara
TSD EPA ID: CAD059494310
TSD County: Santa Clara
Tons: 0.051
CA Waste Code: 343-Unspecified organic liquid mixture
Method: H141-Storage, Bulking, And/Or Transfer Off Site--No Treatment/Reovery
(H010-H129) Or (H131-H135)
Facility County: Santa Clara

SAN JOSE HAZMAT:

Name: PWC
Address: 488 ALMADEN AV
City,State,Zip: SAN JOSE, CA 95110
Region: SAN JOSE
File Num: 601170
Class: Misc. Complex firms and labs

Name: ORACLE AMERICA
Address: 488 ALMADEN BL HIRISE #200
City,State,Zip: SAN JOSE, CA 95110
Region: SAN JOSE
File Num: 412103
Class: Misc. Complex firms and labs

CERS:

Name: SOBRATO PROPERTY
Address: 488 ALMADEN AVE
City,State,Zip: SAN JOSE, CA 95110
Site ID: 188150
CERS ID: T0608518342
CERS Description: Leaking Underground Storage Tank Cleanup Site

Affiliation:

Affiliation Type Desc: Local Agency Caseworker
Entity Name: UST CASE WORKER - SANTA CLARA COUNTY LOP
Entity Title: Not reported
Affiliation Address: 1555 Berger Drive, Suite 300
Affiliation City: SAN JOSE
Affiliation State: CA
Affiliation Country: Not reported
Affiliation Zip: Not reported
Affiliation Phone: 4089183400

Affiliation Type Desc: Regional Board Caseworker
Entity Name: Regional Water Board - SAN FRANCISCO BAY RWQCB (REGION 2)
Entity Title: Not reported
Affiliation Address: 1515 CLAY ST SUITE 1400
Affiliation City: OAKLAND

Map ID
Direction
Distance
Elevation

MAP FINDINGS

Site

Database(s)

EDR ID Number
EPA ID Number

SOBRATO PROPERTY (Continued)

S105512913

Affiliation State: CA
Affiliation Country: Not reported
Affiliation Zip: Not reported
Affiliation Phone: Not reported

Name: 488 ALMADEN
Address: 488 ALMADEN BL
City,State,Zip: SAN JOSE, CA 95110
Site ID: 87409
CERS ID: 10353340
CERS Description: Chemical Storage Facilities

Violations:

Site ID: 87409
Site Name: 488 ALMADEN
Violation Date: 10-17-2016
Citation: HSC 6.95 25508(a)(1) - California Health and Safety Code, Chapter 6.95, Section(s) 25508(a)(1)
Violation Description: Failure to complete and electronically submit a site map with all required content.
Violation Notes: The site map is missing the following elements: -emergency evacuation assembly areas
Violation Division: Santa Clara County Environmental Health
Violation Program: HMRRP
Violation Source: CERS

Site ID: 87409
Site Name: 488 ALMADEN
Violation Date: 10-17-2016
Citation: HSC 6.95 25508.2 - California Health and Safety Code, Chapter 6.95, Section(s) 25508.2
Violation Description: Failure to annually review and electronically certify that the business plan is complete and accurate on or before the annual due date.
Violation Notes: Facility's last HMBP submittal was 9/27/11 via hardcopy.
Violation Division: Santa Clara County Environmental Health
Violation Program: HMRRP
Violation Source: CERS

Evaluation:

Eval General Type: Compliance Evaluation Inspection
Eval Date: 10-17-2016
Violations Found: Yes
Eval Type: Routine done by local agency
Eval Notes: On site to conduct a routine hazardous materials business plan inspection. Facility has 2 reportable chemicals on site: 1,200 gallons diesel 350 gallons ethylene glycol Facility is correctly permitted at BP01 Documented annual employee training was reviewed on site
Eval Division: Santa Clara County Environmental Health
Eval Program: HMRRP
Eval Source: CERS

Affiliation:

Affiliation Type Desc: CUPA District
Entity Name: Santa Clara County Environmental Health
Entity Title: Not reported

Map ID
Direction
Distance
Elevation

MAP FINDINGS

Site

Database(s)

EDR ID Number
EPA ID Number

SOBRATO PROPERTY (Continued)

S105512913

Affiliation Address: 1555 Berger Drive, Suite 300
Affiliation City: San Jose
Affiliation State: CA
Affiliation Country: Not reported
Affiliation Zip: 95112-2716
Affiliation Phone: (408) 918-3400

Affiliation Type Desc: Facility Mailing Address
Entity Name: Mailing Address
Entity Title: Not reported
Affiliation Address: 488 ALMADEN BL 200
Affiliation City: SAN JOSE
Affiliation State: CA
Affiliation Country: Not reported
Affiliation Zip: 95110
Affiliation Phone: Not reported

Affiliation Type Desc: Operator
Entity Name: DANNY ALEXANDER
Entity Title: Not reported
Affiliation Address: Not reported
Affiliation City: Not reported
Affiliation State: Not reported
Affiliation Country: Not reported
Affiliation Zip: Not reported
Affiliation Phone: (408) 529-7298

Affiliation Type Desc: Parent Corporation
Entity Name: 488 ALMADEN
Entity Title: Not reported
Affiliation Address: Not reported
Affiliation City: Not reported
Affiliation State: Not reported
Affiliation Country: Not reported
Affiliation Zip: Not reported
Affiliation Phone: Not reported

Affiliation Type Desc: Property Owner
Entity Name: Oracle America Inc
Entity Title: Not reported
Affiliation Address: Not reported
Affiliation City: Not reported
Affiliation State: Not reported
Affiliation Country: United States
Affiliation Zip: Not reported
Affiliation Phone: (408) 899-4941

Affiliation Type Desc: Identification Signer
Entity Name: DANNY ALEXANDER
Entity Title: CHIEF BUILDING ENGINEER
Affiliation Address: Not reported
Affiliation City: Not reported
Affiliation State: Not reported
Affiliation Country: Not reported
Affiliation Zip: Not reported
Affiliation Phone: Not reported

Map ID
Direction
Distance
Elevation

MAP FINDINGS

Site

Database(s)

EDR ID Number
EPA ID Number

SOBRATO PROPERTY (Continued)

S105512913

Affiliation Type Desc: Legal Owner
Entity Name: EMBARCADERO REALTY SERVICES LP
Entity Title: Not reported
Affiliation Address: 488 ALMADEN BL 200
Affiliation City: SAN JOSE
Affiliation State: CA
Affiliation Country: United States
Affiliation Zip: 95110
Affiliation Phone: (408) 899-4941

Affiliation Type Desc: Document Preparer
Entity Name: DANNY ALEXANDER
Entity Title: Not reported
Affiliation Address: Not reported
Affiliation City: Not reported
Affiliation State: Not reported
Affiliation Country: Not reported
Affiliation Zip: Not reported
Affiliation Phone: Not reported

Affiliation Type Desc: Environmental Contact
Entity Name: DANNY ALEXANDER
Entity Title: Not reported
Affiliation Address: 488 ALMADEN BL SUITE 200
Affiliation City: SAN JOSE
Affiliation State: CA
Affiliation Country: Not reported
Affiliation Zip: 95110
Affiliation Phone: Not reported

11
SE
1/8-1/4
0.135 mi.
713 ft.

S J WATER CO GRANT STATION
651 VINE ST
SAN JOSE, CA 95110

CUPA Listings S112346719
HAZMAT N/A

Relative:
Higher

CUPA SANTA CLARA:
Name: SJW-GRANT STATION
Address: 651 VINE ST
City,State,Zip: SAN JOSE, CA 95110
Region: SANTA CLARA
PE#: Not reported
Program Description: HMBP FACILITY, 1-3 CHEMICALS
Latitude: 37.324166
Longitude: -121.887951
Record ID: PR0397294
Facility ID: FA0265183

Actual:
98 ft.

SAN JOSE HAZMAT:
Name: S J WATER CO GRANT STATION
Address: 651 VINE ST
City,State,Zip: SAN JOSE, CA 95110
Region: SAN JOSE
File Num: 408436
Class: Misc. Complex firms and labs

MAP FINDINGS

Map ID			EDR ID Number
Direction			EPA ID Number
Distance			
Elevation	Site	Database(s)	

E12 NNW 1/8-1/4 0.152 mi. 805 ft.	T-MOBILE WEST CORP SF14209Z 408 ALMADEN BL CELL SAN JOSE, CA 95110 Site 1 of 2 in cluster E	HAZMAT	S121173377 N/A
Relative: Higher	SAN JOSE HAZMAT: Name: T-MOBILE WEST CORP SF14209Z Address: 408 ALMADEN BL CELL City,State,Zip: SAN JOSE, CA 95110 Region: SAN JOSE File Num: 604110 Class: Auto Wrecking/Misc Simple Facility		

E13 NNW 1/8-1/4 0.152 mi. 805 ft.	AT&T MOBILITY - SAN JOSE CONVENTION CENTER (USID13 408 S ALMADEN BL SAN JOSE, CA 95110 Site 2 of 2 in cluster E	CUPA Listings HAZMAT	S120049935 N/A
Relative: Higher	CUPA SANTA CLARA: Name: AT&T MOBILITY - SAN JOSE CONVENTION CENTER (USID13199) Address: 408 S ALMADEN BL City,State,Zip: SAN JOSE, CA 95110 Region: SANTA CLARA PE#: Not reported Program Description: HMBP FACILITY, 1-3 CHEMICALS Latitude: 37.3286661 Longitude: -121.8897531 Record ID: PR0426480 Facility ID: FA0284323		

SAN JOSE HAZMAT:
 Name: AT&T MOBILITY - SJ CONV CTR (USID13199)
 Address: 408 S ALMADEN BL
 City,State,Zip: SAN JOSE, CA 95110
 Region: SAN JOSE
 File Num: 604108
 Class: Not reported

14 South 1/8-1/4 0.155 mi. 818 ft.	VERIZON WIRELESS: HWY 280/VINE 335 GRANT ST SAN JOSE, CA 95110	CUPA Listings HAZMAT	S108937415 N/A
Relative: Higher	CUPA SANTA CLARA: Name: VERIZON WIRELESS: HWY 280/VINE Address: 335 GRANT ST City,State,Zip: SAN JOSE, CA 95110 Region: SANTA CLARA PE#: Not reported Program Description: HMBP FACILITY, 1-3 CHEMICALS Latitude: 37.323347 Longitude: -121.889686 Record ID: PR0399982 Facility ID: FA0269087		

Map ID
Direction
Distance
Elevation

MAP FINDINGS

Site

Database(s)

EDR ID Number
EPA ID Number

VERIZON WIRELESS: HWY 280/VINE (Continued)

S108937415

SAN JOSE HAZMAT:

Name: VERIZON WIRELESS - HWY 280 VINE
Address: 335 GRANT ST
City,State,Zip: SAN JOSE, CA 95110
Region: SAN JOSE
File Num: 601120
Class: Misc. Complex firms and labs

Name: AT&T MOBILITY # 26450 I-280 HWY 87
Address: 335 GRANT ST
City,State,Zip: SAN JOSE, CA 95134
Region: SAN JOSE
File Num: 411588
Class: Auto Wrecking/Misc Simple Facility

**15
WNW
1/8-1/4
0.182 mi.
962 ft.**

**CHILDREN'S DISCOVERY MUSEUM
180 WOZ WY
SAN JOSE, CA 95110**

**RCRA-SQG 1001023237
FINDS CAR000005959
ECHO**

**Relative:
Lower
Actual:
90 ft.**

RCRA-SQG:
Date form received by agency: 1995-09-22 00:00:00.0
Facility name: CHILDRENS DISCOVERY MUSEUM
Facility address: 180 WOZ WY
SAN JOSE, CA 95110-2780
EPA ID: CAR000005959
Mailing address: WOZ WY
SAN JOSE, CA 95110-2780
Contact: PATIENCE DAVIDSON
Contact address: 180 WOZ WY
SAN JOSE, CA 95110-2780
Contact country: US
Contact telephone: 408-298-5437
Contact email: Not reported
EPA Region: 09
Classification: Small Small Quantity Generator
Description: Handler: generates more than 100 and less than 1000 kg of hazardous waste during any calendar month and accumulates less than 6000 kg of hazardous waste at any time; or generates 100 kg or less of hazardous waste during any calendar month, and accumulates more than 1000 kg of hazardous waste at any time

Owner/Operator Summary:
Owner/operator name: CHILDRENS DISCOVERY MUSEUM
Owner/operator address: 180 WOZ WY
SAN JOSE, CA 95110
Owner/operator country: Not reported
Owner/operator telephone: 408-298-5437
Owner/operator email: Not reported
Owner/operator fax: Not reported
Owner/operator extension: Not reported
Legal status: Private
Owner/Operator Type: Owner
Owner/Op start date: Not reported
Owner/Op end date: Not reported

Map ID
Direction
Distance
Elevation

MAP FINDINGS

Site

Database(s)

EDR ID Number
EPA ID Number

CHILDREN'S DISCOVERY MUSEUM (Continued)

1001023237

Handler Activities Summary:

U.S. importer of hazardous waste: No
Mixed waste (haz. and radioactive): No
Recycler of hazardous waste: No
Transporter of hazardous waste: No
Treater, storer or disposer of HW: No
Underground injection activity: No
On-site burner exemption: No
Furnace exemption: No
Used oil fuel burner: No
Used oil processor: No
User oil refiner: No
Used oil fuel marketer to burner: No
Used oil Specification marketer: No
Used oil transfer facility: No
Used oil transporter: No

Violation Status: No violations found

FINDS:

Registry ID: 110002908168

Environmental Interest/Information System

AIR EMISSIONS CLASSIFICATION UNKNOWN

RCRAInfo is a national information system that supports the Resource Conservation and Recovery Act (RCRA) program through the tracking of events and activities related to facilities that generate, transport, and treat, store, or dispose of hazardous waste. RCRAInfo allows RCRA program staff to track the notification, permit, compliance, and corrective action activities required under RCRA.

[Click this hyperlink](#) while viewing on your computer to access additional FINDS: detail in the EDR Site Report.

ECHO:

Envid: 1001023237
Registry ID: 110002908168
DFR URL: <http://echo.epa.gov/detailed-facility-report?fid=110002908168>

F16
ESE
1/8-1/4
0.190 mi.
1005 ft.

ROMA BAKERY INC
655 ALMADEN AVE
SAN JOSE, CA 95110
Site 1 of 4 in cluster F

RCRA NonGen / NLR **1024789620**
CAL000067745

Relative:
Higher
Actual:
99 ft.

RCRA NonGen / NLR:
Date form received by agency: 1992-03-24 00:00:00.0
Facility name: ROMA BAKERY INC
Facility address: 655 ALMADEN AVE
SAN JOSE, CA 95110-0000
EPA ID: CAL000067745
Mailing address: PO BOX 348
SAN JOSE, CA 95103-0348
Contact: ROBERT PERA

Map ID
Direction
Distance
Elevation

MAP FINDINGS

Site

Database(s)

EDR ID Number
EPA ID Number

ROMA BAKERY INC (Continued)

1024789620

Contact address: 655 S ALMADEN AVE
SAN JOSE, CA 95110
Contact country: Not reported
Contact telephone: 408-294-0123
Contact email: ROBROMA@AOL.COM
EPA Region: 09
Classification: Non-Generator
Description: Handler: Non-Generators do not presently generate hazardous waste

Owner/Operator Summary:

Owner/operator name: BAKERY ROMA-ROBERT PERA
Owner/operator address: 655 S ALMADEN AVE
SAN JOSE, CA 95110
Owner/operator country: Not reported
Owner/operator telephone: 408-294-0123
Owner/operator email: Not reported
Owner/operator fax: Not reported
Owner/operator extension: Not reported
Legal status: Other
Owner/Operator Type: Owner
Owner/Op start date: Not reported
Owner/Op end date: Not reported

Owner/operator name: ROBERT PERA
Owner/operator address: 655 S ALMADEN AVE
SAN JOSE, CA 95110
Owner/operator country: Not reported
Owner/operator telephone: 408-294-0123
Owner/operator email: Not reported
Owner/operator fax: Not reported
Owner/operator extension: Not reported
Legal status: Other
Owner/Operator Type: Operator
Owner/Op start date: Not reported
Owner/Op end date: Not reported

Handler Activities Summary:

U.S. importer of hazardous waste: No
Mixed waste (haz. and radioactive): No
Recycler of hazardous waste: No
Transporter of hazardous waste: Yes
Treater, storer or disposer of HW: No
Underground injection activity: No
On-site burner exemption: No
Furnace exemption: No
Used oil fuel burner: No
Used oil processor: No
User oil refiner: No
Used oil fuel marketer to burner: No
Used oil Specification marketer: No
Used oil transfer facility: No
Used oil transporter: No

Violation Status: No violations found

MAP FINDINGS

Map ID
Direction
Distance
Elevation

Site

Database(s)

EDR ID Number
EPA ID Number

F17
ESE
1/8-1/4
0.190 mi.
1005 ft.

ROMA BAKERY INC.
655 S ALMADEN AV
SAN JOSE, CA 95110

CERS HAZ WASTE **S121746047**
CERS **N/A**

Site 2 of 4 in cluster F

Relative:
Higher
Actual:
99 ft.

CERS HAZ WASTE:
Name: ROMA BAKERY INC.
Address: 655 S ALMADEN AV
City,State,Zip: SAN JOSE, CA 95110
Site ID: 148840
CERS ID: 10354849
CERS Description: Hazardous Waste Generator

CERS:
Name: ROMA BAKERY INC.
Address: 655 S ALMADEN AV
City,State,Zip: SAN JOSE, CA 95110
Site ID: 148840
CERS ID: 10354849
CERS Description: Chemical Storage Facilities

Violations:
Site ID: 148840
Site Name: ROMA BAKERY INC.
Violation Date: 09-15-2016
Citation: HSC 6.95 25508(a)(1) - California Health and Safety Code, Chapter 6.95, Section(s) 25508(a)(1)
Violation Description: Failure to establish and electronically submit an adequate emergency response plan and procedures for a release or threatened release of a hazardous material.
Violation Notes: Returned to compliance on 10/04/2016. Emergency response plan uploaded on CERS is missing nearest hospital and local cupa phone number and has not been updated to include PR solution tanks. Last submittal was in 2014.
Violation Division: Santa Clara County Environmental Health
Violation Program: HMRRP
Violation Source: CERS

Site ID: 148840
Site Name: ROMA BAKERY INC.
Violation Date: 09-15-2016
Citation: 40 CFR 1 262.34(d)(5)(iii) - U.S. Code of Federal Regulations, Title 40, Chapter 1, Section(s) 262.34(d)(5)(iii)
Violation Description: Failure to ensure that all employees are thoroughly familiar with proper waste handling and emergency procedures, relevant to their responsibilities during normal facility operations and emergencies.
Violation Notes: Returned to compliance on 09/21/2016. Nature and number of violations indicate that facility employees are not thoroughly familiar with hazardous waste management. Mr. Pera was advised on free courses offered by the county and was given information on managing universal and hazardous waste.
Violation Division: Santa Clara County Environmental Health
Violation Program: HW
Violation Source: CERS

Site ID: 148840
Site Name: ROMA BAKERY INC.
Violation Date: 09-15-2016

Map ID
Direction
Distance
Elevation

MAP FINDINGS

Site

Database(s)

EDR ID Number
EPA ID Number

ROMA BAKERY INC. (Continued)

S121746047

Citation: 22 CCR 12 66262.34(d) - California Code of Regulations, Title 22, Chapter 12, Section(s) 66262.34(d)

Violation Description: Failure to send hazardous waste offsite for treatment, storage, or disposal within 180 days (or 270 days if waste is transported over 200 miles) for a generator who generates less than 1000 kilogram per month if all of the following conditions are met: (1) The quantity of hazardous waste accumulated onsite never exceeds 6,000 kilograms. (2) The generator complies with the requirements of 40 Code of Federal Regulations section 262.34(d), (e) and (f). (3) The generator does not hold acutely hazardous waste or extremely hazardous waste in an amount greater than one kilogram for more than 90 days.

Violation Notes: Returned to compliance on 09/21/2016. Receipts and container dates indicate that antifreeze has been accumulating since 3/25/15.

Violation Division: Santa Clara County Environmental Health
Violation Program: HW
Violation Source: CERS

Site ID: 148840
Site Name: ROMA BAKERY INC.
Violation Date: 09-15-2016
Citation: HSC 6.95 25508(a)(1) - California Health and Safety Code, Chapter 6.95, Section(s) 25508(a)(1)

Violation Description: Failure to complete and electronically submit hazardous material inventory information for all reportable hazardous materials on site at or above reportable quantities.

Violation Notes: Returned to compliance on 10/04/2016. Inventory submittal from 2014 does not match inventory noted on-site during inspection.

Violation Division: Santa Clara County Environmental Health
Violation Program: HMRRP
Violation Source: CERS

Site ID: 148840
Site Name: ROMA BAKERY INC.
Violation Date: 09-15-2016
Citation: HSC 6.95 25505(a)(4) - California Health and Safety Code, Chapter 6.95, Section(s) 25505(a)(4)

Violation Description: Failure to provide initial and annual training to all employees in safety procedures in the event of a release or threatened release of a hazardous material or failure to document and maintain training records for a minimum of three years.

Violation Notes: Returned to compliance on 10/04/2016. Annual emergency response training logs were not available for inspection. Facility was given a template that they may chose to use in the future.

Violation Division: Santa Clara County Environmental Health
Violation Program: HMRRP
Violation Source: CERS

Site ID: 148840
Site Name: ROMA BAKERY INC.
Violation Date: 09-15-2016
Citation: 40 CFR 1 265.201(b)(3) - U.S. Code of Federal Regulations, Title 40, Chapter 1, Section(s) 265.201(b)(3)

Violation Description: Failure to operate uncovered tanks to ensure at least 60 centimeters (2 feet) of freeboard, unless the tank is equipped with a containment structure (e.g., dike or trench), a drainage control system, or a diversion structure (e.g., standby tank) with a capacity that equals or exceeds the volume of the top 60 centimeters (2 feet) of the tank.

Map ID
Direction
Distance
Elevation

MAP FINDINGS

Site

Database(s)

EDR ID Number
EPA ID Number

ROMA BAKERY INC. (Continued)

S121746047

Violation Notes: Returned to compliance on 09/21/2016. Observed 1x250 gallon open tank of PR rinse solution with less than 2 feet of freeboard. Facility personnel were unaware of this requirement and it was unclear if containment can hold this volume of liquid.

Violation Division: Santa Clara County Environmental Health
Violation Program: HW
Violation Source: CERS

Site ID: 148840
Site Name: ROMA BAKERY INC.
Violation Date: 09-15-2016
Citation: 40 CFR 1 265.201(c)(3) - U.S. Code of Federal Regulations, Title 40, Chapter 1, Section(s) 265.201(c)(3)

Violation Description: Failure to inspect hazardous waste tanks at least once each operating day for the following, when present: (1) Discharge control equipment (e.g., waste feed cutoff systems, by-pass systems, and drainage systems) to ensure that it is in good working order; (2) Data gathered from monitoring equipment (e.g., pressure and temperature gauges) to ensure that the tank is being operated according to its design; (3) The level of waste in the tank.

Violation Notes: Returned to compliance on 09/21/2016. Keys to the PR sheds could not be found during inspections and locks had to be cut in order to inspect tanks and Mr. Mario Pera stated that tanks are not inspected with adequate frequency. For any tank deemed to be holding hazardous waste, inspect uncovered tanks daily and inspect covered tanks weekly.

Violation Division: Santa Clara County Environmental Health
Violation Program: HW
Violation Source: CERS

Site ID: 148840
Site Name: ROMA BAKERY INC.
Violation Date: 09-15-2016
Citation: 22 CCR 12 66262.34(f) - California Code of Regulations, Title 22, Chapter 12, Section(s) 66262.34(f)

Violation Description: Failure to properly label hazardous waste accumulation containers and portable tanks with the following requirements: "Hazardous Waste", name and address of the generator, physical and chemical characteristics of the Hazardous Waste, and starting accumulation date.

Violation Notes: Returned to compliance on 09/21/2016. Observed the following containers of hazardous waste with blank labels: 1x55 gallon used oil, 1x30 gallon used antifreeze

Violation Division: Santa Clara County Environmental Health
Violation Program: HW
Violation Source: CERS

Site ID: 148840
Site Name: ROMA BAKERY INC.
Violation Date: 09-15-2016
Citation: 22 CCR 23 66273.31(a) - California Code of Regulations, Title 22, Chapter 23, Section(s) 66273.31(a)

Violation Description: Failure of the universal waste handler to transfer universal waste to the appropriate destination facility.

Violation Notes: Returned to compliance on 09/21/2016. Observed fluorescent light tubes in an indoor trash container and numerous fluorescent light tubes in the dumpster inside the facilities gated parking lot. Tubes were immediately removed from trash by facility employee and boxed up to

Map ID
Direction
Distance
Elevation

MAP FINDINGS

Site

Database(s)

EDR ID Number
EPA ID Number

ROMA BAKERY INC. (Continued)

S121746047

prevent breakage. No tubes were observed to be broken. Mr. Mario Pera and Mr. Robert Pera stated that all employees would be retrained on universal waste requirements and within 24 hours, facility owners purchase special containers for each type of universal waste generated on-site. Mr. Pera made this purchase order available for inspection and stated that container cost included the final cost of managing this universal waste.

Violation Division: Santa Clara County Environmental Health
Violation Program: HW
Violation Source: CERS

Site ID: 148840
Site Name: ROMA BAKERY INC.
Violation Date: 09-15-2016
Citation: HSC 6.5 Multiple - California Health and Safety Code, Chapter 6.5, Section(s) Multiple

Violation Description: Hazardous Waste Generator Program - Abandonment/Illegal Disposal/Unauthorized Treatment - General

Violation Notes: Returned to compliance on 09/21/2016. Facility has dilute sodium hydroxide pan rejuvenation solution (PR) used to wash pans. Facility has determined that all PR waste will be managed as hazardous. Before use, solution has a pH of 12.1, according to statements by facility mechanic. Before disposal, facility adds sulfuric acid Zep Vat Neutralizer to lower the pH in order to reduce disposal costs. Immediately cease treating hazardous waste. Obtain a proper permit before resuming any treatment or cease treatment activities permanently.

Violation Division: Santa Clara County Environmental Health
Violation Program: HW
Violation Source: CERS

Site ID: 148840
Site Name: ROMA BAKERY INC.
Violation Date: 09-15-2016
Citation: HSC 6.95 25508.2 - California Health and Safety Code, Chapter 6.95, Section(s) 25508.2

Violation Description: Failure to annually review and electronically certify that the business plan is complete and accurate on or before the annual due date.

Violation Notes: Returned to compliance on 10/04/2016. Facility last certified their HMBP in 2014 on CERS.

Violation Division: Santa Clara County Environmental Health
Violation Program: HMRRP
Violation Source: CERS

Site ID: 148840
Site Name: ROMA BAKERY INC.
Violation Date: 09-15-2016
Citation: HSC 6.95 25508(a)(1) - California Health and Safety Code, Chapter 6.95, Section(s) 25508(a)(1)

Violation Description: Failure to complete and electronically submit a site map with all required content.

Violation Notes: Returned to compliance on 10/04/2016. Site map does not include PR solution tanks.

Violation Division: Santa Clara County Environmental Health
Violation Program: HMRRP
Violation Source: CERS

Map ID
Direction
Distance
Elevation

MAP FINDINGS

Site

Database(s)

EDR ID Number
EPA ID Number

ROMA BAKERY INC. (Continued)

S121746047

Evaluation:

Eval General Type: Compliance Evaluation Inspection
Eval Date: 09-15-2016
Violations Found: Yes
Eval Type: Routine done by local agency
Eval Notes: Facility is a bakery that generates hazardous waste through the cleaning of baking pans and the maintenance of fleet service vehicles. Facility has 2 shops where tools and materials are stored, 1 outdoor fenced and roofed area for hazardous waste, and 3 outdoor plastic sheds where pan cleaning is done. Facility generates scrap metal that is recycled and universal waste batteries and fluorescent light bulbs. Vehicle maintenance generates waste oil, waste oil filters, waste antifreeze, waste parts washing solution, and oily absorbent. Inspection included a walk-through of both workshops, outdoor waste storage area, pan washing area, internal parking lot, and inspection of trashcans. Manifests for disposal of waste pan cleaner (sodium hydroxide solution) and waste parts washing solution for the past three years were reviewed. Consolidated manifests for waste oil, oil filters, and antifreeze for the past three years were also reviewed. Rags are commercially laundered (receipts [Truncated])
Eval Division: Santa Clara County Environmental Health
Eval Program: HW
Eval Source: CERS

Eval General Type: Compliance Evaluation Inspection
Eval Date: 09-15-2016
Violations Found: Yes
Eval Type: Routine done by local agency
Eval Notes: Facility last submitted on CERS (CERS ID 10354849) on 1/27/2014, though submittals for inventory and emergency plans were reviewed and rejected. Business and property are both owned by the same family. Facility has the following reportable quantities of hazardous materials: 2x 55 gallons of used oil 805 gallons of Pan rejuvenation solution (sodium hydroxide), largest container size 250 gallons 100 gallons of diesel fuel 1x55 gallons of food master cleaner 1x55 gallons of carpet/drain cleaner 1x55 gallons of Morado super cleaner Facility has the following non-reportable quantities of hazardous materials: 30 gallons of used antifreeze and less than 15 gallons of new antifreeze Exactly 55 gallons of 5W40 oil and no more than 55 gallons of one type of lubricating oils. (Less than 270 gallons of all oils) 2x8 gallons of propane 200 cf of Argon and 200 cf of Ar/Co2 gas 7x5 gallons of card-o pest control 25 gallons of parts wash solution 5 gallons of [Truncated]
Eval Division: Santa Clara County Environmental Health
Eval Program: HMRRP
Eval Source: CERS

Affiliation:

Affiliation Type Desc: Legal Owner
Entity Name: ROMA BAKERY INC
Entity Title: Not reported
Affiliation Address: P. O. Box 348
Affiliation City: San Jose
Affiliation State: CA
Affiliation Country: United States
Affiliation Zip: 95103

Map ID
Direction
Distance
Elevation

MAP FINDINGS

Site

Database(s)

EDR ID Number
EPA ID Number

ROMA BAKERY INC. (Continued)

S121746047

Affiliation Phone: (408) 294-0123

Affiliation Type Desc: Environmental Contact
Entity Name: Robert Pera
Entity Title: Not reported
Affiliation Address: P. O. Box 348
Affiliation City: San Jose
Affiliation State: CA
Affiliation Country: Not reported
Affiliation Zip: 95103
Affiliation Phone: Not reported

Affiliation Type Desc: Facility Mailing Address
Entity Name: Mailing Address
Entity Title: Not reported
Affiliation Address: P. O. Box 348
Affiliation City: San Jose
Affiliation State: CA
Affiliation Country: Not reported
Affiliation Zip: 95103
Affiliation Phone: Not reported

Affiliation Type Desc: Parent Corporation
Entity Name: ROMA BAKERY
Entity Title: Not reported
Affiliation Address: Not reported
Affiliation City: Not reported
Affiliation State: Not reported
Affiliation Country: Not reported
Affiliation Zip: Not reported
Affiliation Phone: Not reported

Affiliation Type Desc: Property Owner
Entity Name: South Almaden Properties LLC
Entity Title: Not reported
Affiliation Address: 46 West Julian #419
Affiliation City: San Jose
Affiliation State: CA
Affiliation Country: United States
Affiliation Zip: 95110
Affiliation Phone: (408) 281-1920

Affiliation Type Desc: Operator
Entity Name: Roma Bakery Inc.
Entity Title: Not reported
Affiliation Address: Not reported
Affiliation City: Not reported
Affiliation State: Not reported
Affiliation Country: Not reported
Affiliation Zip: Not reported
Affiliation Phone: (408) 294-0123

Affiliation Type Desc: CUPA District
Entity Name: Santa Clara County Environmental Health
Entity Title: Not reported
Affiliation Address: 1555 Berger Drive, Suite 300
Affiliation City: San Jose

Map ID
 Direction
 Distance
 Elevation

MAP FINDINGS

Site

Database(s)

EDR ID Number
 EPA ID Number

ROMA BAKERY INC. (Continued)

S121746047

Affiliation State: CA
 Affiliation Country: Not reported
 Affiliation Zip: 95112-2716
 Affiliation Phone: (408) 918-3400

Affiliation Type Desc: Document Preparer
 Entity Name: Robert Pera
 Entity Title: Not reported
 Affiliation Address: Not reported
 Affiliation City: Not reported
 Affiliation State: Not reported
 Affiliation Country: Not reported
 Affiliation Zip: Not reported
 Affiliation Phone: Not reported

Affiliation Type Desc: Identification Signer
 Entity Name: Robert Pera
 Entity Title: President
 Affiliation Address: Not reported
 Affiliation City: Not reported
 Affiliation State: Not reported
 Affiliation Country: Not reported
 Affiliation Zip: Not reported
 Affiliation Phone: Not reported

F18
ESE
1/8-1/4
0.190 mi.
1005 ft.

ROMA BAKERY INC
655 S ALMADEN AV
SAN JOSE, CA 95110
Site 3 of 4 in cluster F

HIST UST **U001602496**
CUPA Listings **N/A**

Relative:
Higher
Actual:
99 ft.

HIST UST:
 Name: ROMA BAKERY INC
 Address: 655 S ALMADEN AVE
 City,State,Zip: SAN JOSE, CA 95110
 File Number: Not reported
 URL: Not reported
 Region: STATE
 Facility ID: 00000063595
 Facility Type: Other
 Other Type: BAKERY
 Contact Name: Not reported
 Telephone: 4082940123
 Owner Name: ROMA BAKERY, INC
 Owner Address: 655 ALMADEN AVE
 Owner City,St,Zip: SAN JOSE, CA 95110
 Total Tanks: 0002

Tank Num: 001
 Container Num: 01
 Year Installed: Not reported
 Tank Capacity: 00000300
 Tank Used for: PRODUCT
 Type of Fuel: UNLEADED
 Container Construction Thickness: Not reported
 Leak Detection: Stock Inventor

Map ID
Direction
Distance
Elevation

MAP FINDINGS

Site

Database(s)

EDR ID Number
EPA ID Number

ROMA BAKERY INC (Continued)

U001602496

Tank Num: 002
Container Num: 02
Year Installed: 1965
Tank Capacity: 00002000
Tank Used for: PRODUCT
Type of Fuel: REGULAR
Container Construction Thickness: Not reported
Leak Detection: Stock Inventor

CUPA SANTA CLARA:

Name: ROMA BAKERY INC
Address: 655 S ALMADEN AV
City,State,Zip: SAN JOSE, CA 95110
Region: SANTA CLARA
PE#: 2205
Program Description: GENERATES 100 KG YR TO <5 TONS/YR
Latitude: 37.32422
Longitude: -121.8865
Record ID: PR0313641
Facility ID: FA0210542

Name: ROMA BAKERY INC
Address: 655 S ALMADEN AV
City,State,Zip: SAN JOSE, CA 95110
Region: SANTA CLARA
PE#: Not reported
Program Description: HMBP FACILITY, 1-3 CHEMICALS
Latitude: 37.32422
Longitude: -121.8865
Record ID: PR0396606
Facility ID: FA0210542

F19
ESE
1/8-1/4
0.190 mi.
1005 ft.

ROMA BAKERY INC
655 ALMADEN AVE
SAN JOSE, CA 95110

Site 4 of 4 in cluster F

SWEEPS UST **S105089635**
HIST UST **N/A**
HAZMAT

Relative:
Higher
Actual:
99 ft.

SWEEPS UST:
Name: ROMA BAKERY INC
Address: 655 ALMADEN AVE
City: SAN JOSE
Status: Not reported
Comp Number: 405415
Number: Not reported
Board Of Equalization: Not reported
Referral Date: Not reported
Action Date: Not reported
Created Date: Not reported
Owner Tank Id: Not reported
SWRCB Tank Id: 43-060-405415-000001
Tank Status: Not reported
Capacity: 2000
Active Date: Not reported
Tank Use: M.V. FUEL
STG: PRODUCT
Content: LEADED

Map ID
Direction
Distance
Elevation

MAP FINDINGS

Site

Database(s)

EDR ID Number
EPA ID Number

ROMA BAKERY INC (Continued)

S105089635

Number Of Tanks: 2

Name: ROMA BAKERY INC
Address: 655 ALMADEN AVE
City: SAN JOSE
Status: Not reported
Comp Number: 405415
Number: Not reported
Board Of Equalization: Not reported
Referral Date: Not reported
Action Date: Not reported
Created Date: Not reported
Owner Tank Id: Not reported
SWRCB Tank Id: 43-060-405415-000002
Tank Status: Not reported
Capacity: 300
Active Date: Not reported
Tank Use: M.V. FUEL
STG: PRODUCT
Content: REG UNLEADED
Number Of Tanks: Not reported

HIST UST:

Name: ROMA BAKERY INC
Address: 655 ALMADEN AVE
City,State,Zip: SAN JOSE, CA 95110
File Number: 00020809
URL: <http://geotracker.waterboards.ca.gov/ustpdfs/pdf/00020809.pdf>
Region: Not reported
Facility ID: Not reported
Facility Type: Not reported
Other Type: Not reported
Contact Name: Not reported
Telephone: Not reported
Owner Name: Not reported
Owner Address: Not reported
Owner City,St,Zip: Not reported
Total Tanks: Not reported

Tank Num: Not reported
Container Num: Not reported
Year Installed: Not reported
Tank Capacity: Not reported
Tank Used for: Not reported
Type of Fuel: Not reported
Container Construction Thickness: Not reported
Leak Detection: Not reported

Click here for Geo Tracker PDF:

SAN JOSE HAZMAT:

Name: ROMA BAKERY INC
Address: 655 ALMADEN AV
City,State,Zip: SAN JOSE, CA 95110
Region: SAN JOSE
File Num: 405415

Map ID
Direction
Distance
Elevation

MAP FINDINGS

Site

Database(s)

EDR ID Number
EPA ID Number

ROMA BAKERY INC (Continued)

S105089635

Class: Auto Wrecking/Misc Simple Facility

20
WNW
1/8-1/4
0.210 mi.
1107 ft.

IA 062613 SCVTA-LIGHT RAIL SUBSTATION 07
AUZERAIS AV @ WOZ WY
SAN JOSE, CA 95110

CUPA Listings S121473307
N/A

Relative:
Higher
Actual:
92 ft.

CUPA SANTA CLARA:
Name: IA 062613 SCVTA-LIGHT RAIL SUBSTATION 07
Address: AUZERAIS AV @ WOZ WY
City,State,Zip: SAN JOSE, CA 95110
Region: SANTA CLARA
PE#: 2502
Program Description: HAZMAT STORAGE FACILITY-MINIMAL STORAGE SITE
Latitude: 37.32672
Longitude: -121.892989
Record ID: PR0378441
Facility ID: FA0258469

G21
NNE
1/8-1/4
0.236 mi.
1248 ft.

CONVENTION CENTER SOUTH HALL
435 S MARKET ST
SAN JOSE, CA 95113

CUPA Listings S108219555
HAZMAT N/A
CERS

Site 1 of 2 in cluster G

Relative:
Higher
Actual:
98 ft.

CUPA SANTA CLARA:
Name: CONVENTION CENTER SOUTH HALL
Address: 435 S MARKET ST
City,State,Zip: SAN JOSE, CA 95113
Region: SANTA CLARA
PE#: Not reported
Program Description: HMBP FACILITY, 1-3 CHEMICALS
Latitude: 37.328818
Longitude: -121.886769
Record ID: PR0409297
Facility ID: FA0270470

SAN JOSE HAZMAT:

Name: CONVENTION CENTER SOUTH HALL
Address: 435 S MARKET ST
City,State,Zip: SAN JOSE, CA 95110
Region: SAN JOSE
File Num: 600704
Class: Misc. Complex firms and labs

CERS:

Name: CONVENTION CENTER SOUTH HALL
Address: 435 S MARKET ST
City,State,Zip: SAN JOSE, CA 95113
Site ID: 21576
CERS ID: 10352911
CERS Description: Chemical Storage Facilities

Violations:

Site ID: 21576

Map ID
Direction
Distance
Elevation

MAP FINDINGS

Site

Database(s)

EDR ID Number
EPA ID Number

CONVENTION CENTER SOUTH HALL (Continued)

S108219555

Site Name: CONVENTION CENTER SOUTH HALL
Violation Date: 01-13-2015
Citation: HSC 6.95 25508.1(a)-(e) - California Health and Safety Code, Chapter 6.95, Section(s) 25508.1(a)-(e)
Violation Description: Failure to electronically update business plan within 30 days of any one of the following events: A 100 percent or more increase in the quantity of a previously disclosed material. Any handling of a previously undisclosed hazardous materials at or above reportable quantities. A change of business address, business ownership, or business name.
Violation Notes: Returned to compliance on 11/30/2015. Violation remains uncorrected from 1/15/2014. HMBP was not updated when primary emergency contact Mark Bendixen departed.
Violation Division: Santa Clara County Environmental Health
Violation Program: HMRRP
Violation Source: CERS

Site ID: 21576
Site Name: CONVENTION CENTER SOUTH HALL
Violation Date: 10-05-2016
Citation: HSC 6.95 25508.2 - California Health and Safety Code, Chapter 6.95, Section(s) 25508.2
Violation Description: Failure to annually review and electronically certify that the business plan is complete and accurate on or before the annual due date.
Violation Notes: Returned to compliance on 11/13/2017. Facility's last HMBP submittal was 8/13/15, and was accepted.
Violation Division: Santa Clara County Environmental Health
Violation Program: HMRRP
Violation Source: CERS

Site ID: 21576
Site Name: CONVENTION CENTER SOUTH HALL
Violation Date: 01-15-2014
Citation: 19 CCR 4 2729.5 - California Code of Regulations, Title 19, Chapter 4, Section(s) 2729.5
Violation Description: Failure to submit inventory reports (Activities, Owner/Operator, Hazardous Materials Descriptions and Map pages, if required. Documentation must be resubmitted (for facilities which exceed EPCRA thresholds) or re-certified (for facilities which do not exceed EPCRA thresholds) by March 1.
Violation Notes: Returned to compliance on 11/30/2015. NO HMBP SUBMITTALS HAVE BEEN MADE SINCE 10/1/2012. DISREGARD CORRECTIVE ACTION TEXT, BELOW REGARDING SUBMITTAL OF HARD COPY FORMS. SEE BELOW FOR DETAILS REGARDING ELECTRONIC REPORTING REQUIREMENTS. SUBMIT A REVISED HMBP ON THE CALIFORNIA ENVIRONMENTAL REPORTING SYSTEM (CERS) WEBSITE AT <http://cers.calepa.ca.gov> WITHIN 30 DAYS.
Violation Division: Santa Clara County Environmental Health
Violation Program: HMRRP
Violation Source: CERS

Site ID: 21576
Site Name: CONVENTION CENTER SOUTH HALL
Violation Date: 06-15-2015
Citation: HSC 6.95 25508.2 - California Health and Safety Code, Chapter 6.95, Section(s) 25508.2
Violation Description: Failure to annually review and electronically certify that the

Map ID
Direction
Distance
Elevation

MAP FINDINGS

Site

Database(s)

EDR ID Number
EPA ID Number

CONVENTION CENTER SOUTH HALL (Continued)

S108219555

Violation Notes: business plan is complete, accurate, and up-to-date.
Returned to compliance on 11/30/2015. Uncorrected and repeat violation.

Violation Division: Santa Clara County Environmental Health
Violation Program: HMRRP
Violation Source: CERS

Site ID: 21576
Site Name: CONVENTION CENTER SOUTH HALL
Violation Date: 01-15-2014
Citation: HSC 6.95 Multiple - California Health and Safety Code, Chapter 6.95, Section(s) Multiple

Violation Description: Business Plan Program - Administration/Documentation - General
Violation Notes: Returned to compliance on 11/30/2015. BUSINESS OWNER IS INCORRECTLY IDENTIFIED AS THE CITY OF SAN JOSE [CITY IS THE PROPERTY OWNER, TSJ EVENTS LLC IS BUSINESS OWNER (OPERATOR)]. HMBP DOES NOT IDENTIFY AN ENVIRONMENTAL CONTACT FOR THE FACILITY. DISREGARD CORRECTIVE ACTION TEXT, BELOW REGARDING SUBMITTAL OF HARD COPY FORMS. SEE BELOW FOR DETAILS REGARDING ELECTRONIC REPORTING REQUIREMENTS. SUBMIT A REVISED HMBP ON THE CALIFORNIA ENVIRONMENTAL REPORTING SYSTEM (CERS) WEBSITE AT <http://cers.calepa.ca.gov> WITHIN 30 DAYS.

Violation Division: Santa Clara County Environmental Health
Violation Program: HMRRP
Violation Source: CERS

Site ID: 21576
Site Name: CONVENTION CENTER SOUTH HALL
Violation Date: 10-05-2016
Citation: HSC 6.95 25508(a)(1) - California Health and Safety Code, Chapter 6.95, Section(s) 25508(a)(1)

Violation Description: Failure to complete and electronically submit a site map with all required content.

Violation Notes: Returned to compliance on 11/13/2017. Site map is missing the following elements: - evacuation assembly areas - storm drain locations - street names - emergency response equipment

Violation Division: Santa Clara County Environmental Health
Violation Program: HMRRP
Violation Source: CERS

Site ID: 21576
Site Name: CONVENTION CENTER SOUTH HALL
Violation Date: 01-15-2014
Citation: HSC 6.95 Multiple - California Health and Safety Code, Chapter 6.95, Section(s) Multiple

Violation Description: Business Plan Program - Administration/Documentation - General
Violation Notes: Returned to compliance on 11/30/2015. HMBP WAS NOT UPDATED WHEN PRIMARY EMERGENCY CONTACT MARK BENDIXEN DEPARTED LAST OCTOBER. DISREGARD CORRECTIVE ACTION TEXT, BELOW REGARDING SUBMITTAL OF HARD COPY FORMS. SEE BELOW FOR DETAILS REGARDING ELECTRONIC REPORTING REQUIREMENTS. SUBMIT A REVISED HMBP ON THE CALIFORNIA ENVIRONMENTAL REPORTING SYSTEM (CERS) WEBSITE AT <http://cers.calepa.ca.gov> WITHIN 30 DAYS.

Violation Division: Santa Clara County Environmental Health
Violation Program: HMRRP
Violation Source: CERS

Site ID: 21576

Map ID
Direction
Distance
Elevation

MAP FINDINGS

Site

Database(s)

EDR ID Number
EPA ID Number

CONVENTION CENTER SOUTH HALL (Continued)

S108219555

Site Name: CONVENTION CENTER SOUTH HALL
Violation Date: 01-13-2015
Citation: 19 CCR 6.95 25508(a)(1) - California Code of Regulations, Title 19, Chapter 6.95, Section(s) 25508(a)(1)
Violation Description: Failure to complete and electronically submit the Business Activities Page and/or Business Owner Operator Identification Page.
Violation Notes: Returned to compliance on 11/30/2015. Violation remains uncorrected from 1/15/2014. Business owner is incorrectly identified as the City of San Jose [city is the property owner, TSJ Events, LLC is business owner (operator)]. HMBP does not identify an Environmental Contact for the facility. Submit a complete current HMBP via the CERS website within 30 days.
Violation Division: Santa Clara County Environmental Health
Violation Program: HMRRP
Violation Source: CERS

Site ID: 21576
Site Name: CONVENTION CENTER SOUTH HALL
Violation Date: 01-13-2015
Citation: HSC 6.95 25508.2 - California Health and Safety Code, Chapter 6.95, Section(s) 25508.2
Violation Description: Failure to annually review and electronically certify that the business plan is complete, accurate, and up-to-date.
Violation Notes: Returned to compliance on 11/30/2015. Uncorrected and repeat violation.
Violation Division: Santa Clara County Environmental Health
Violation Program: HMRRP
Violation Source: CERS

Site ID: 21576
Site Name: CONVENTION CENTER SOUTH HALL
Violation Date: 06-15-2015
Citation: HSC 6.95 25508.1(a)-(e) - California Health and Safety Code, Chapter 6.95, Section(s) 25508.1(a)-(e)
Violation Description: Failure to electronically update business plan within 30 days of any one of the following events: A 100 percent or more increase in the quantity of a previously disclosed material. Any handling of a previously undisclosed hazardous materials at or above reportable quantities. A change of business address, business ownership, or business name.
Violation Notes: Returned to compliance on 11/30/2015. Uncorrected and repeat violation.
Violation Division: Santa Clara County Environmental Health
Violation Program: HMRRP
Violation Source: CERS

Site ID: 21576
Site Name: CONVENTION CENTER SOUTH HALL
Violation Date: 06-15-2015
Citation: 19 CCR 6.95 25508(a)(1) - California Code of Regulations, Title 19, Chapter 6.95, Section(s) 25508(a)(1)
Violation Description: Failure to complete and electronically submit the Business Activities Page and/or Business Owner Operator Identification Page.
Violation Notes: Returned to compliance on 11/30/2015. Uncorrected and repeat violation.
Violation Division: Santa Clara County Environmental Health
Violation Program: HMRRP

Map ID
Direction
Distance
Elevation

MAP FINDINGS

Site

Database(s)

EDR ID Number
EPA ID Number

CONVENTION CENTER SOUTH HALL (Continued)

S108219555

Violation Source: CERS

Evaluation:

Eval General Type: Other/Unknown
Eval Date: 01-13-2015
Violations Found: Yes
Eval Type: Other, not routine, done by local agency
Eval Notes: Follow up to 1/15/2014 inspection. No electronic reporting submittals have been made for this facility.
Eval Division: Santa Clara County Environmental Health
Eval Program: HMRRP
Eval Source: CERS

Eval General Type: Other/Unknown
Eval Date: 01-15-2014
Violations Found: Yes
Eval Type: Other, not routine, done by local agency
Eval Notes: RECORDS REVIEW ONLY. NO SITE VISIT TODAY. EFFECTIVE JANUARY 1, 2013, STATE LAW REQUIRES THAT HMBP AND CERTAIN UNDERGROUND STORAGE TANK (UST) SUBMITTALS (i.e., OPERATING PERMIT APPLICATIONS AND UST MONITORING PLANS) BE SUBMITTED ELECTRONICALLY VIA THE CALIFORNIA ENVIRONMENTAL REPORTING SYSTEM (CERS) WEBSITE AT <http://cers.calepa.ca.gov>. HARD COPIES ARE NO LONGER ALLOWED FOR THOSE SUBMITTALS. DISREGARD PRE-RINTED CORRECTIVE ACTION TEXT IN THIS NOTICE OF INSPECTION REGARDING HARD COPY FORMS. SEE www.sccgov.org/sites/deh/HMCD/HazMat/Pages/Electronic_Reporting.aspx FOR MORE DETAILS ON ELECTRONIC REPORTING. THE CERS ID FOR THIS FACILITY IS 10352911.
Eval Division: Santa Clara County Environmental Health
Eval Program: HMRRP
Eval Source: CERS

Eval General Type: Other/Unknown
Eval Date: 06-15-2015
Violations Found: Yes
Eval Type: Other, not routine, done by local agency
Eval Notes: No site visit occurred today. This report serves as follow up to 1/15/2014 and 1/13/2015 Official Notices of Inspection (NOI). Copies of those NOIs were provided to Mr. Zivkovic today.
Eval Division: Santa Clara County Environmental Health
Eval Program: HMRRP
Eval Source: CERS

Eval General Type: Compliance Evaluation Inspection
Eval Date: 10-05-2016
Violations Found: Yes
Eval Type: Routine done by local agency
Eval Notes: On site to conduct a routine hazardous materials business plan inspection. CERS ID: 10352911 Facility has 1 reportable chemical on site: 200 gallons diesel fuel Facility is correctly permitted at BP01 Documented annual employee training was reviewed on site
Eval Division: Santa Clara County Environmental Health
Eval Program: HMRRP
Eval Source: CERS

Enforcement Action:

Map ID
Direction
Distance
Elevation

MAP FINDINGS

Site

Database(s)

EDR ID Number
EPA ID Number

CONVENTION CENTER SOUTH HALL (Continued)

S108219555

Site ID: 21576
Site Name: CONVENTION CENTER SOUTH HALL
Site Address: 435 S MARKET ST
Site City: SAN JOSE
Site Zip: 95113
Enf Action Date: 01-13-2015
Enf Action Type: Notice of Violation (Unified Program)
Enf Action Description: Notice of Violation Issued by the Inspector at the Time of Inspection
Enf Action Notes: Not reported
Enf Action Division: Santa Clara County Environmental Health
Enf Action Program: HMRRP
Enf Action Source: CERS

Site ID: 21576
Site Name: CONVENTION CENTER SOUTH HALL
Site Address: 435 S MARKET ST
Site City: SAN JOSE
Site Zip: 95113
Enf Action Date: 01-15-2014
Enf Action Type: Notice of Violation (Unified Program)
Enf Action Description: Notice of Violation Issued by the Inspector at the Time of Inspection
Enf Action Notes: Not reported
Enf Action Division: Santa Clara County Environmental Health
Enf Action Program: HMRRP
Enf Action Source: CERS

Site ID: 21576
Site Name: CONVENTION CENTER SOUTH HALL
Site Address: 435 S MARKET ST
Site City: SAN JOSE
Site Zip: 95113
Enf Action Date: 06-15-2015
Enf Action Type: Notice of Violation (Unified Program)
Enf Action Description: Notice of Violation Issued by the Inspector at the Time of Inspection
Enf Action Notes: Not reported
Enf Action Division: Santa Clara County Environmental Health
Enf Action Program: HMRRP
Enf Action Source: CERS

Coordinates:

Site ID: 21576
Facility Name: CONVENTION CENTER SOUTH HALL
Env Int Type Code: HMBP
Program ID: 10352911
Coord Name: Not reported
Ref Point Type Desc: Center of a facility or station.
Latitude: 37.327890
Longitude: -121.887900

Affiliation:

Affiliation Type Desc: Document Preparer
Entity Name: Miroslav Zivkovic
Entity Title: Not reported
Affiliation Address: Not reported
Affiliation City: Not reported
Affiliation State: Not reported

Map ID
Direction
Distance
Elevation

MAP FINDINGS

Site

Database(s)

EDR ID Number
EPA ID Number

CONVENTION CENTER SOUTH HALL (Continued)

S108219555

Affiliation Country:	Not reported
Affiliation Zip:	Not reported
Affiliation Phone:	Not reported
Affiliation Type Desc:	Environmental Contact
Entity Name:	Miroslav Zivkovic
Entity Title:	Not reported
Affiliation Address:	435 S MARKET ST
Affiliation City:	SAN JOSE
Affiliation State:	CA
Affiliation Country:	Not reported
Affiliation Zip:	95113
Affiliation Phone:	Not reported
Affiliation Type Desc:	Parent Corporation
Entity Name:	TEAM SAN JOSE
Entity Title:	Not reported
Affiliation Address:	Not reported
Affiliation City:	Not reported
Affiliation State:	Not reported
Affiliation Country:	Not reported
Affiliation Zip:	Not reported
Affiliation Phone:	Not reported
Affiliation Type Desc:	Legal Owner
Entity Name:	TSJ EVENTS LLC
Entity Title:	Not reported
Affiliation Address:	408 ALMADEN BL
Affiliation City:	SAN JOSE
Affiliation State:	CA
Affiliation Country:	United States
Affiliation Zip:	95110
Affiliation Phone:	(408) 792-4511
Affiliation Type Desc:	Facility Mailing Address
Entity Name:	Mailing Address
Entity Title:	Not reported
Affiliation Address:	408 ALMADEN BL
Affiliation City:	SAN JOSE
Affiliation State:	CA
Affiliation Country:	Not reported
Affiliation Zip:	95110
Affiliation Phone:	Not reported
Affiliation Type Desc:	Operator
Entity Name:	TEAM SAN JOSE
Entity Title:	Not reported
Affiliation Address:	Not reported
Affiliation City:	Not reported
Affiliation State:	Not reported
Affiliation Country:	Not reported
Affiliation Zip:	Not reported
Affiliation Phone:	(408) 709-0327
Affiliation Type Desc:	CUPA District
Entity Name:	Santa Clara County Environmental Health
Entity Title:	Not reported

Map ID
Direction
Distance
Elevation

MAP FINDINGS

Site

Database(s)

EDR ID Number
EPA ID Number

CONVENTION CENTER SOUTH HALL (Continued)

S108219555

Affiliation Address: 1555 Berger Drive, Suite 300
Affiliation City: San Jose
Affiliation State: CA
Affiliation Country: Not reported
Affiliation Zip: 95112-2716
Affiliation Phone: (408) 918-3400

Affiliation Type Desc: Identification Signer
Entity Name: Miroslav Zivkovic
Entity Title: Chief Engineer
Affiliation Address: Not reported
Affiliation City: Not reported
Affiliation State: Not reported
Affiliation Country: Not reported
Affiliation Zip: Not reported
Affiliation Phone: Not reported

G22
NNE
1/8-1/4
0.236 mi.
1248 ft.

SOUTH HALL
435 S MARKET ST
SAN JOSE, CA 95113

RCRA-SQG **1019899641**
FINDS **CAR000267500**
ECHO

Site 2 of 2 in cluster G

Relative:
Higher

RCRA-SQG:

Actual:
98 ft.

Date form received by agency: 2018-02-28 00:00:00.0
Facility name: SOUTH HALL
Facility address: 435 S MARKET ST
SAN JOSE, CA 95113
EPA ID: CAR000267500
Mailing address: ALMADEN BLVD
SAN JOSE, CA 95110
Contact: THOMAS A GALLAGHER
Contact address: ALMADEN BLVD
SAN JOSE, CA 95110
Contact country: US
Contact telephone: 408-792-4123
Contact email: TGALLAGHER@SANJOSE.ORG
EPA Region: 09
Classification: Small Small Quantity Generator
Description: Handler: generates more than 100 and less than 1000 kg of hazardous waste during any calendar month and accumulates less than 6000 kg of hazardous waste at any time; or generates 100 kg or less of hazardous waste during any calendar month, and accumulates more than 1000 kg of hazardous waste at any time

Owner/Operator Summary:

Owner/operator name: SUCCESSOR AGCY TO REDEVELOPMENT AGCY SJ
Owner/operator address: EAST SANTA CLARA ST, 13TH FLR
SAN JOSE, CA 95113

Owner/operator country: US
Owner/operator telephone: 408-535-3500
Owner/operator email: Not reported
Owner/operator fax: Not reported
Owner/operator extension: Not reported
Legal status: Municipal
Owner/Operator Type: Owner

Map ID
Direction
Distance
Elevation

MAP FINDINGS

Site

Database(s)

EDR ID Number
EPA ID Number

SOUTH HALL (Continued)

1019899641

Owner/Op start date: 2000-01-01 00:00:00.0
Owner/Op end date: Not reported

Owner/operator name: TEAM SAN JOSE
Owner/operator address: ALMADEN BLVD
SAN JOSE, CA 95110

Owner/operator country: US
Owner/operator telephone: Not reported
Owner/operator email: Not reported
Owner/operator fax: Not reported
Owner/operator extension: Not reported
Legal status: Private
Owner/Operator Type: Operator
Owner/Op start date: 2004-07-01 00:00:00.0
Owner/Op end date: Not reported

Handler Activities Summary:

U.S. importer of hazardous waste: No
Mixed waste (haz. and radioactive): No
Recycler of hazardous waste: No
Transporter of hazardous waste: No
Treater, storer or disposer of HW: No
Underground injection activity: No
On-site burner exemption: No
Furnace exemption: No
Used oil fuel burner: No
Used oil processor: No
User oil refiner: No
Used oil fuel marketer to burner: No
Used oil Specification marketer: No
Used oil transfer facility: No
Used oil transporter: No

Historical Generators:

Date form received by agency: 2016-09-27 00:00:00.0
Site name: SOUTH HALL
Classification: Small Quantity Generator

Hazardous Waste Summary:

. Waste code: 151
. Waste name: Asbestos-containing waste

. Waste code: D008
. Waste name: LEAD

Violation Status: No violations found

FINDS:

Registry ID: 110070119182

Environmental Interest/Information System

RCRAInfo is a national information system that supports the Resource Conservation and Recovery Act (RCRA) program through the tracking of events and activities related to facilities that generate, transport,

Map ID
Direction
Distance
Elevation

MAP FINDINGS

Site

Database(s)

EDR ID Number
EPA ID Number

SOUTH HALL (Continued)

1019899641

and treat, store, or dispose of hazardous waste. RCRAInfo allows RCRA program staff to track the notification, permit, compliance, and corrective action activities required under RCRA.

[Click this hyperlink](#) while viewing on your computer to access additional FINDS: detail in the EDR Site Report.

ECHO:

Envid: 1019899641
Registry ID: 110070119182
DFR URL: <http://echo.epa.gov/detailed-facility-report?fid=110070119182>

**H23
NNW
1/8-1/4
0.237 mi.
1250 ft.**

**ANATOMAGE
303 ALMADEN BLVD. SUITE 650
SAN JOSE, CA 95110**

RCRA NonGen / NLR

**1024768672
CAC002988556**

Site 1 of 3 in cluster H

**Relative:
Higher**

RCRA NonGen / NLR:

**Actual:
92 ft.**

Date form received by agency: 2018-11-08 00:00:00.0
Facility name: ANATOMAGE
Facility address: 303 ALMADEN BLVD. SUITE 650
SAN JOSE, CA 95110
EPA ID: CAC002988556
Contact: ALISA DEFOREST
Contact address: 303 ALMADEN BLVD. SUITE 650
SAN JOSE, CA 95110
Contact country: Not reported
Contact telephone: 408-885-1474
Contact email: ALISA.KONG@ANATOMAGE.COM
EPA Region: 09
Classification: Non-Generator
Description: Handler: Non-Generators do not presently generate hazardous waste

Owner/Operator Summary:

Owner/operator name: ANATOMAGE STOUT
Owner/operator address: 303 ALMADEN BLVD. SUITE 650
SAN JOSE, CA 95110

Owner/operator country: Not reported
Owner/operator telephone: 408-885-1474
Owner/operator email: Not reported
Owner/operator fax: Not reported
Owner/operator extension: Not reported
Legal status: Other
Owner/Operator Type: Owner
Owner/Op start date: Not reported
Owner/Op end date: Not reported

Owner/operator name: ALISA DEFOREST
Owner/operator address: 303 ALMADEN BLVD. SUITE 650
SAN JOSE, CA 95110

Owner/operator country: Not reported
Owner/operator telephone: 408-885-1474
Owner/operator email: Not reported
Owner/operator fax: Not reported
Owner/operator extension: Not reported

Map ID
 Direction
 Distance
 Elevation

MAP FINDINGS

Site

Database(s)

EDR ID Number
 EPA ID Number

ANATOMAGE (Continued)

1024768672

Legal status: Other
 Owner/Operator Type: Operator
 Owner/Op start date: Not reported
 Owner/Op end date: Not reported

Handler Activities Summary:

U.S. importer of hazardous waste: No
 Mixed waste (haz. and radioactive): No
 Recycler of hazardous waste: No
 Transporter of hazardous waste: No
 Treater, storer or disposer of HW: No
 Underground injection activity: No
 On-site burner exemption: No
 Furnace exemption: No
 Used oil fuel burner: No
 Used oil processor: No
 User oil refiner: No
 Used oil fuel marketer to burner: No
 Used oil Specification marketer: No
 Used oil transfer facility: No
 Used oil transporter: No

Violation Status: No violations found

H24
NNW
1/8-1/4
0.237 mi.
1250 ft.

ADOBE SYSTEMS
303 ALMADEN BL
SAN JOSE, CA 95110
Site 2 of 3 in cluster H

CUPA Listings **S121469788**
N/A

Relative:
Higher
Actual:
92 ft.

CUPA SANTA CLARA:
 Name: ADOBE SYSTEMS
 Address: 303 ALMADEN BL
 City,State,Zip: SAN JOSE, CA 95110
 Region: SANTA CLARA
 PE#: 2205
 Program Description: GENERATES 100 KG YR TO <5 TONS/YR
 Latitude: 37.329107
 Longitude: -121.891383
 Record ID: PR0318018
 Facility ID: FA0208625

H25
NNW
1/8-1/4
0.237 mi.
1250 ft.

ADOBE SYSTEMS INC
303 ALMADEN BLVD
SAN JOSE, CA 95113
Site 3 of 3 in cluster H

RCRA-SQG **1001115424**
FINDS **CAR000013599**
ECHO
CUPA Listings
EMI
HAZNET
HAZMAT

Relative:
Higher
Actual:
92 ft.

RCRA-SQG:
 Date form received by agency: 1996-07-08 00:00:00.0
 Facility name: ADOBE SYSTEMS INC
 Facility address: 303 ALMADEN BLVD
 SAN JOSE, CA 95113
 EPA ID: CAR000013599
 Mailing address: CHARLESTON RD

Map ID
Direction
Distance
Elevation

MAP FINDINGS

Site

Database(s)

EDR ID Number
EPA ID Number

ADOBE SYSTEMS INC (Continued)

1001115424

Contact: MOUNTAIN VIEW, CA 94039-7900
JOSEPH CHEN
Contact address: 1585 CHARLESTON RD
MOUNTAIN VIEW, CA 94039-7900
Contact country: US
Contact telephone: 408-975-6444
Contact email: Not reported
EPA Region: 09
Classification: Small Small Quantity Generator
Description: Handler: generates more than 100 and less than 1000 kg of hazardous waste during any calendar month and accumulates less than 6000 kg of hazardous waste at any time; or generates 100 kg or less of hazardous waste during any calendar month, and accumulates more than 1000 kg of hazardous waste at any time

Owner/Operator Summary:

Owner/operator name: ADOBE SYSTEMS INC
Owner/operator address: 1585 CHARLESTON RD
MOUNTAIN VIEW, CA 94039
Owner/operator country: Not reported
Owner/operator telephone: 415-961-4400
Owner/operator email: Not reported
Owner/operator fax: Not reported
Owner/operator extension: Not reported
Legal status: Private
Owner/Operator Type: Owner
Owner/Op start date: Not reported
Owner/Op end date: Not reported

Handler Activities Summary:

U.S. importer of hazardous waste: No
Mixed waste (haz. and radioactive): No
Recycler of hazardous waste: No
Transporter of hazardous waste: No
Treater, storer or disposer of HW: No
Underground injection activity: No
On-site burner exemption: No
Furnace exemption: No
Used oil fuel burner: No
Used oil processor: No
User oil refiner: No
Used oil fuel marketer to burner: No
Used oil Specification marketer: No
Used oil transfer facility: No
Used oil transporter: No

Violation Status: No violations found

FINDS:

Registry ID: 110002912885

Environmental Interest/Information System

RCRAInfo is a national information system that supports the Resource Conservation and Recovery Act (RCRA) program through the tracking of events and activities related to facilities that generate, transport, and treat, store, or dispose of hazardous waste. RCRAInfo allows RCRA

Map ID
Direction
Distance
Elevation

MAP FINDINGS

Site

Database(s)

EDR ID Number
EPA ID Number

ADOBE SYSTEMS INC (Continued)

1001115424

program staff to track the notification, permit, compliance, and corrective action activities required under RCRA.

[Click this hyperlink](#) while viewing on your computer to access additional FINDS: detail in the EDR Site Report.

ECHO:

Envid: 1001115424
Registry ID: 110002912885
DFR URL: <http://echo.epa.gov/detailed-facility-report?fid=110002912885>

CUPA SANTA CLARA:

Name: 303 ALMADEN LLC
Address: 303 ALMADEN BL STE 120
City,State,Zip: SAN JOSE, CA 95110
Region: SANTA CLARA
PE#: Not reported
Program Description: HMBP FACILITY, 1-3 CHEMICALS
Latitude: 37.32897
Longitude: -121.89157
Record ID: PR0397397
Facility ID: FA0700264

EMI:

Name: 303 ALMADEN FEE OWNER, LLC
Address: 303 ALMADEN BOULEVARD
City,State,Zip: SAN JOSE, CA 95110
Year: 2014
County Code: 43
Air Basin: SF
Facility ID: 22565
Air District Name: BA
SIC Code: 6512
Air District Name: BAY AREA AQMD
Community Health Air Pollution Info System: Not reported
Consolidated Emission Reporting Rule: Not reported
Total Organic Hydrocarbon Gases Tons/Yr: 0.004767586
Reactive Organic Gases Tons/Yr: 0
Carbon Monoxide Emissions Tons/Yr: 0.013770001
NOX - Oxides of Nitrogen Tons/Yr: 0.063339072
SOX - Oxides of Sulphur Tons/Yr: 2.9363e-005
Particulate Matter Tons/Yr: 0.00471507
Part. Matter 10 Micrometers and Smlr Tons/Yr:0.004526468

Name: 303 ALMADEN FEE OWNER, LLC
Address: 303 ALMADEN BOULEVARD
City,State,Zip: SAN JOSE, CA 95110
Year: 2015
County Code: 43
Air Basin: SF
Facility ID: 22565
Air District Name: BA
SIC Code: 6512
Air District Name: BAY AREA AQMD
Community Health Air Pollution Info System: Not reported

Map ID
Direction
Distance
Elevation

MAP FINDINGS

Site

Database(s)

EDR ID Number
EPA ID Number

ADOBE SYSTEMS INC (Continued)

1001115424

Consolidated Emission Reporting Rule: Not reported
Total Organic Hydrocarbon Gases Tons/Yr: 0.00291382
Reactive Organic Gases Tons/Yr: 0.002844237
Carbon Monoxide Emissions Tons/Yr: 0.007955998
NOX - Oxides of Nitrogen Tons/Yr: 0.0365959
SOX - Oxides of Sulphur Tons/Yr: 1.6965e-005
Particulate Matter Tons/Yr: 0.00052264
Part. Matter 10 Micrometers and Smlr Tons/Yr:0.000501734

Name: 303 ALMADEN FEE OWNER, LLC
Address: 303 ALMADEN BOULEVARD
City,State,Zip: SAN JOSE, CA 95110
Year: 2016
County Code: 43
Air Basin: SF
Facility ID: 22565
Air District Name: BA
SIC Code: 6512
Air District Name: BAY AREA AQMD
Community Health Air Pollution Info System: Not reported
Consolidated Emission Reporting Rule: Not reported
Total Organic Hydrocarbon Gases Tons/Yr: 0.00291382
Reactive Organic Gases Tons/Yr: 0.00255979087
Carbon Monoxide Emissions Tons/Yr: 0.007955998
NOX - Oxides of Nitrogen Tons/Yr: 0.036595904
SOX - Oxides of Sulphur Tons/Yr: 1.6965e-005
Particulate Matter Tons/Yr: 0.00052264
Part. Matter 10 Micrometers and Smlr Tons/Yr:0.000501734

HAZNET:

Name: ADOBE SYSTEMS INC
Address: 303 ALMADEN BLVD
City,State,Zip: SAN JOSE, CA 951130000
Year: 1998
GEPaid: CAR000013599
Contact: RICHARD M RICCA
Telephone: 4085364775
Mailing Name: Not reported
Mailing Address: 345 PARK AVE
Mailing City,St,Zip: SAN JOSE, CA 951102704
Gen County: Santa Clara
TSD EPA ID: CAD003963592
TSD County: Santa Clara
Tons: 0.4168
CA Waste Code: 541-Photochemicals/photoprocessing waste
Method: R01-Recycler
Facility County: Santa Clara

Name: ADOBE SYSTEMS INC
Address: 303 ALMADEN BLVD
City,State,Zip: SAN JOSE, CA 951130000
Year: 1997
GEPaid: CAR000013599
Contact: RICHARD M RICCA
Telephone: 4085364775
Mailing Name: Not reported
Mailing Address: 345 PARK AVE

Map ID
 Direction
 Distance
 Elevation

MAP FINDINGS

Site

Database(s)

EDR ID Number
 EPA ID Number

ADOBE SYSTEMS INC (Continued)

1001115424

Mailing City,St,Zip: SAN JOSE, CA 951102704
 Gen County: Santa Clara
 TSD EPA ID: CAD003963592
 TSD County: Santa Clara
 Tons: 0.7502
 CA Waste Code: 541-Photochemicals/photoprocessing waste
 Method: R01-Recycler
 Facility County: Santa Clara

Name: ADOBE SYSTEMS INC
 Address: 303 ALMADEN BLVD
 City,State,Zip: SAN JOSE, CA 951130000
 Year: 1996
 GEPAID: CAR000013599
 Contact: RICHARD M RICCA
 Telephone: 4085364775
 Mailing Name: Not reported
 Mailing Address: 345 PARK AVE
 Mailing City,St,Zip: SAN JOSE, CA 951102704
 Gen County: Santa Clara
 TSD EPA ID: CAD003963592
 TSD County: Santa Clara
 Tons: 0.1251
 CA Waste Code: 541-Photochemicals/photoprocessing waste
 Method: R01-Recycler
 Facility County: Santa Clara

SAN JOSE HAZMAT:

Name: CPT 303 ALMADEN LLC
 Address: 303 ALMADEN BL HIRISE STE 120
 City,State,Zip: SAN JOSE, CA 95110
 Region: SAN JOSE
 File Num: 407336
 Class: Auto Wrecking/Misc Simple Facility

26
West
1/4-1/2
0.253 mi.
1335 ft.

CRISTINA & HALL
291 AUZERAIS AVE
SAN JOSE, CA 95126

LUST **S102597064**
HIST LUST **N/A**
HIST CORTESE
CERS

Relative:
Higher
Actual:
93 ft.

LUST REG 2:
 Region: 2
 Facility Id: Not reported
 Facility Status: Case Closed
 Case Number: 07S1E17D06f
 How Discovered: Not reported
 Leak Cause: Not reported
 Leak Source: Not reported
 Date Leak Confirmed: Not reported
 Oversight Program: LUST
 Prelim. Site Assesment Wokplan Submitted: Not reported
 Preliminary Site Assesment Began: 11/1/1993
 Pollution Characterization Began: 1/5/1994
 Pollution Remediation Plan Submitted: Not reported
 Date Remediation Action Underway: Not reported
 Date Post Remedial Action Monitoring Began: Not reported

Map ID
Direction
Distance
Elevation

MAP FINDINGS

Site

Database(s)

EDR ID Number
EPA ID Number

CRISTINA & HALL (Continued)

S102597064

LUST SANTA CLARA:

Name: CRISTINA & HALL
Address: 291 AUZERAIS AVE
City,State,Zip: SAN JOSE, CA
Region: SANTA CLARA
SCVWD ID: 07S1E17D06F
Date Closed: 12/03/1997
EDR Link ID: 07S1E17D06F

LUST:

Name: CRISTINA & HALL
Address: 291 AUZERAIS AVE
City,State,Zip: SAN JOSE, CA 95126
Lead Agency: SANTA CLARA COUNTY LOP
Case Type: LUST Cleanup Site
Geo Track: http://geotracker.waterboards.ca.gov/profile_report.asp?global_id=T0608501999
Global Id: T0608501999
Latitude: 37.326817
Longitude: -121.8927919
Status: Completed - Case Closed
Status Date: 12/03/1997
Case Worker: UST
RB Case Number: Not reported
Local Agency: SANTA CLARA COUNTY LOP
File Location: All Files are on GeoTracker or in the Local Agency Database
Local Case Number: Not reported
Potential Media Affect: Other Groundwater (uses other than drinking water)
Potential Contaminants of Concern: Gasoline
Site History: Not reported

LUST:

Global Id: T0608501999
Contact Type: Regional Board Caseworker
Contact Name: Regional Water Board
Organization Name: SAN FRANCISCO BAY RWQCB (REGION 2)
Address: 1515 CLAY ST SUITE 1400
City: OAKLAND
Email: Not reported
Phone Number: Not reported

Global Id: T0608501999
Contact Type: Local Agency Caseworker
Contact Name: UST CASE WORKER
Organization Name: SANTA CLARA COUNTY LOP
Address: 1555 Berger Drive, Suite 300
City: SAN JOSE
Email: Not reported
Phone Number: 4089183400

LUST:

Global Id: T0608501999
Action Type: REMEDIATION
Date: 11/01/1993
Action: Excavation

Global Id: T0608501999

Map ID
Direction
Distance
Elevation

MAP FINDINGS

Site

Database(s)

EDR ID Number
EPA ID Number

CRISTINA & HALL (Continued)

S102597064

Action Type: Other
Date: 12/20/1996
Action: Leak Reported

Global Id: T0608501999
Action Type: ENFORCEMENT
Date: 12/03/1997
Action: Closure/No Further Action Letter

Global Id: T0608501999
Action Type: RESPONSE
Date: 12/03/1997
Action: Other Report / Document

Global Id: T0608501999
Action Type: ENFORCEMENT
Date: 06/09/1997
Action: Notice of Responsibility - #39831

LUST:

Global Id: T0608501999
Status: Open - Case Begin Date
Status Date: 11/01/1993

Global Id: T0608501999
Status: Open - Site Assessment
Status Date: 11/01/1993

Global Id: T0608501999
Status: Open - Site Assessment
Status Date: 01/05/1994

Global Id: T0608501999
Status: Completed - Case Closed
Status Date: 12/03/1997

HIST LUST SANTA CLARA:

Name: Cristina & Hall
Address: 291 Auzerais Ave
City: San Jose
Region: SANTA CLARA
Region Code: 2
SCVWD ID: 07S1E17D06
Oversite Agency: SCVWD
Date Listed: 1997-05-30 00:00:00
Closed Date: 1997-12-03 00:00:00

HIST CORTESE:

edr_fname: CRISTINA & HALL
edr_fadd1: 291 AUZERAIS
City,State,Zip: SAN JOSE, CA 95126
Region: CORTESE
Facility County Code: 43
Reg By: LTNKA
Reg Id: 43-2175

Map ID
 Direction
 Distance
 Elevation

MAP FINDINGS

Site

Database(s)

EDR ID Number
 EPA ID Number

CRISTINA & HALL (Continued)

S102597064

CERS:

Name: CRISTINA & HALL
 Address: 291 AUZERAIS AVE
 City,State,Zip: SAN JOSE, CA 95126
 Site ID: 221363
 CERS ID: T0608501999
 CERS Description: Leaking Underground Storage Tank Cleanup Site

Affiliation:

Affiliation Type Desc: Local Agency Caseworker
 Entity Name: UST CASE WORKER - SANTA CLARA COUNTY LOP
 Entity Title: Not reported
 Affiliation Address: 1555 Berger Drive, Suite 300
 Affiliation City: SAN JOSE
 Affiliation State: CA
 Affiliation Country: Not reported
 Affiliation Zip: Not reported
 Affiliation Phone: 4089183400

Affiliation Type Desc: Regional Board Caseworker
 Entity Name: Regional Water Board - SAN FRANCISCO BAY RWQCB (REGION 2)
 Entity Title: Not reported
 Affiliation Address: 1515 CLAY ST SUITE 1400
 Affiliation City: OAKLAND
 Affiliation State: CA
 Affiliation Country: Not reported
 Affiliation Zip: Not reported
 Affiliation Phone: Not reported

**I27
 NE
 1/4-1/2
 0.261 mi.
 1377 ft.**

**THE FIRESTONE MIXED-USE DEVELOPMENT
 477 S MARKET ST.
 SAN JOSE, CA 95113**

**CPS-SLIC S124442545
 CERS N/A**

Site 1 of 3 in cluster I

**Relative:
 Higher
 Actual:
 99 ft.**

CPS-SLIC:

Name: THE FIRESTONE MIXED-USE DEVELOPMENT
 Address: 477 S MARKET ST.
 City,State,Zip: SAN JOSE, CA 95113
 Region: STATE
Facility Status: Open - Active
 Status Date: 07/22/2019
 Global Id: T10000013196
 Lead Agency: SANTA CLARA COUNTY LOP
 Lead Agency Case Number: 2019-11s
 Latitude: 37.32854
 Longitude: -121.88592
 Case Type: Cleanup Program Site
 Case Worker: TLF
 Local Agency: SANTA CLARA COUNTY LOP
 RB Case Number: Not reported
 File Location: All Files are on GeoTracker or in the Local Agency Database
 Potential Media Affected: Not reported
 Potential Contaminants of Concern: Not reported
 Site History: Not reported

Map ID
 Direction
 Distance
 Elevation

MAP FINDINGS

Site

Database(s)

EDR ID Number
 EPA ID Number

THE FIRESTONE MIXED-USE DEVELOPMENT (Continued)

S124442545

Click here to access the California GeoTracker records for this facility:

CERS:

Name: THE FIRESTONE MIXED-USE DEVELOPMENT
 Address: 477 S MARKET ST.
 City,State,Zip: SAN JOSE, CA 95113
 Site ID: 550778
 CERS ID: T10000013196
 CERS Description: Cleanup Program Site

Affiliation:

Affiliation Type Desc: Local Agency Caseworker
 Entity Name: TRAVIS L. FLORA - SANTA CLARA COUNTY LOP
 Entity Title: Not reported
 Affiliation Address: 1555 Berger Dr.
 Affiliation City: SAN JOSE
 Affiliation State: CA
 Affiliation Country: Not reported
 Affiliation Zip: Not reported
 Affiliation Phone: 4089183486

I28
NE
1/4-1/2
0.261 mi.
1377 ft.
Relative:
Higher
Actual:
99 ft.

ROSE-MURTY TIRE CO.
477 S MARKET ST
SAN JOSE, CA 95113
Site 2 of 3 in cluster I

LUST **S103881042**
HIST LUST **N/A**
SWEEPS UST
CUPA Listings
NPDES
HAZMAT
CIWQS
CERS

LUST REG 2:

Region: 2
 Facility Id: Not reported
 Facility Status: Case Closed
 Case Number: 07S1E17C02f
 How Discovered: Not reported
 Leak Cause: Not reported
 Leak Source: Not reported
 Date Leak Confirmed: Not reported
 Oversight Program: LUST
 Prelim. Site Assessment Wokplan Submitted: Not reported
 Preliminary Site Assessment Began: 7/26/1990
 Pollution Characterization Began: 12/6/2001
 Pollution Remediation Plan Submitted: Not reported
 Date Remediation Action Underway: Not reported
 Date Post Remedial Action Monitoring Began: Not reported

LUST SANTA CLARA:

Name: ROSE-MURTY TIRE CO.
 Address: 477 S MARKET ST
 City,State,Zip: SAN JOSE, CA
 Region: SANTA CLARA
 SCVWD ID: 07S1E17C02F
 Date Closed: 04/25/2002
 EDR Link ID: 07S1E17C02F

Map ID
Direction
Distance
Elevation

MAP FINDINGS

Site

Database(s)

EDR ID Number
EPA ID Number

ROSE-MURTY TIRE CO. (Continued)

S103881042

LUST:

Name: ROSE-MURTY TIRE CO.
Address: 477 S MARKET ST
City,State,Zip: SAN JOSE, CA 95113
Lead Agency: SANTA CLARA COUNTY LOP
Case Type: LUST Cleanup Site
Geo Track: http://geotracker.waterboards.ca.gov/profile_report.asp?global_id=T0608501121
Global Id: T0608501121
Latitude: 37.3286214575452
Longitude: -121.886100769043
Status: Completed - Case Closed
Status Date: 04/25/2002
Case Worker: UST
RB Case Number: Not reported
Local Agency: SANTA CLARA COUNTY LOP
File Location: All Files are on GeoTracker or in the Local Agency Database
Local Case Number: Not reported
Potential Media Affect: Other Groundwater (uses other than drinking water)
Potential Contaminants of Concern: Gasoline
Site History: Not reported

LUST:

Global Id: T0608501121
Contact Type: Regional Board Caseworker
Contact Name: Regional Water Board
Organization Name: SAN FRANCISCO BAY RWQCB (REGION 2)
Address: 1515 CLAY ST SUITE 1400
City: OAKLAND
Email: Not reported
Phone Number: Not reported

Global Id: T0608501121
Contact Type: Local Agency Caseworker
Contact Name: UST CASE WORKER
Organization Name: SANTA CLARA COUNTY LOP
Address: 1555 Berger Drive, Suite 300
City: SAN JOSE
Email: Not reported
Phone Number: 4089183400

LUST:

Global Id: T0608501121
Action Type: RESPONSE
Date: 03/14/1997
Action: Tank Removal Report / UST Sampling Report

Global Id: T0608501121
Action Type: RESPONSE
Date: 03/07/2002
Action: Correspondence

Global Id: T0608501121
Action Type: RESPONSE
Date: 08/07/1984
Action: Unauthorized Release Form

Global Id: T0608501121

Map ID
Direction
Distance
Elevation

MAP FINDINGS

Site

Database(s)

EDR ID Number
EPA ID Number

ROSE-MURTY TIRE CO. (Continued)

S103881042

Action Type: RESPONSE
Date: 01/26/1990
Action: Soil and Water Investigation Workplan

Global Id: T0608501121
Action Type: RESPONSE
Date: 08/19/2000
Action: Soil and Water Investigation Report

Global Id: T0608501121
Action Type: ENFORCEMENT
Date: 04/25/2002
Action: Closure/No Further Action Letter

Global Id: T0608501121
Action Type: Other
Date: 08/07/1984
Action: Leak Reported

Global Id: T0608501121
Action Type: RESPONSE
Date: 04/19/1999
Action: Soil and Water Investigation Workplan

Global Id: T0608501121
Action Type: RESPONSE
Date: 03/20/2002
Action: Verbal Communication

Global Id: T0608501121
Action Type: RESPONSE
Date: 03/20/2002
Action: Other Report / Document

Global Id: T0608501121
Action Type: RESPONSE
Date: 10/02/1997
Action: Tank Removal Report / UST Sampling Report

Global Id: T0608501121
Action Type: ENFORCEMENT
Date: 02/13/1997
Action: Notice of Responsibility - #39825

Global Id: T0608501121
Action Type: ENFORCEMENT
Date: 11/27/1989
Action: Staff Letter - #25925

Global Id: T0608501121
Action Type: ENFORCEMENT
Date: 03/05/1999
Action: Staff Letter - #25929

Global Id: T0608501121
Action Type: ENFORCEMENT
Date: 05/21/2000

Map ID
Direction
Distance
Elevation

MAP FINDINGS

Site

Database(s)

EDR ID Number
EPA ID Number

ROSE-MURTY TIRE CO. (Continued)

S103881042

Action: Staff Letter - #25932

Global Id: T0608501121
Action Type: ENFORCEMENT
Date: 05/12/2000
Action: Warning Letter - #25931

Global Id: T0608501121
Action Type: RESPONSE
Date: 01/21/1999
Action: Correspondence

Global Id: T0608501121
Action Type: RESPONSE
Date: 11/30/2001
Action: Preliminary Site Assessment Report

Global Id: T0608501121
Action Type: RESPONSE
Date: 12/07/1990
Action: Other Report / Document

Global Id: T0608501121
Action Type: RESPONSE
Date: 10/10/1991
Action: Other Report / Document

LUST:

Global Id: T0608501121
Status: Open - Case Begin Date
Status Date: 08/07/1984

Global Id: T0608501121
Status: Open - Site Assessment
Status Date: 07/26/1990

Global Id: T0608501121
Status: Open - Site Assessment
Status Date: 12/06/2001

Global Id: T0608501121
Status: Completed - Case Closed
Status Date: 04/25/2002

HIST LUST SANTA CLARA:

Name: Rose-Murty Tire Co.
Address: 477 S Market St
City: San Jose
Region: SANTA CLARA
Region Code: 2
SCVWD ID: 07S1E17C02
Oversite Agency: SCVWD
Date Listed: 1988-06-01 00:00:00
Closed Date: 2002-04-25 00:00:00

Map ID
Direction
Distance
Elevation

MAP FINDINGS

Site

Database(s)

EDR ID Number
EPA ID Number

ROSE-MURTY TIRE CO. (Continued)

S103881042

SWEEPS UST:

Name: ROSE MURTY TIRE SERVICE
Address: 477 S MARKET ST
City: SAN JOSE
Status: Not reported
Comp Number: 400124
Number: Not reported
Board Of Equalization: Not reported
Referral Date: Not reported
Action Date: Not reported
Created Date: Not reported
Owner Tank Id: Not reported
SWRCB Tank Id: 43-060-400124-000001
Tank Status: Not reported
Capacity: 500
Active Date: Not reported
Tank Use: OIL
STG: WASTE
Content: Not reported
Number Of Tanks: 2

Name: ROSE MURTY TIRE SERVICE
Address: 477 S MARKET ST
City: SAN JOSE
Status: Not reported
Comp Number: 400124
Number: Not reported
Board Of Equalization: Not reported
Referral Date: Not reported
Action Date: Not reported
Created Date: Not reported
Owner Tank Id: Not reported
SWRCB Tank Id: 43-060-400124-000002
Tank Status: Not reported
Capacity: 1000
Active Date: Not reported
Tank Use: M.V. FUEL
STG: PRODUCT
Content: LEADED
Number Of Tanks: Not reported

CUPA SANTA CLARA:

Name: TATE FAMILY COMPLETE AUTO CARE
Address: 477 S MARKET ST
City,State,Zip: SAN JOSE, CA 95113
Region: SANTA CLARA
PE#: 2201
Program Description: GENERATES WASTE OIL ONLY
Latitude: 37.328791
Longitude: -121.886039
Record ID: PR0313305
Facility ID: FA0209661

Name: TATE FAMILY COMPLETE AUTO CARE
Address: 477 S MARKET ST
City,State,Zip: SAN JOSE, CA 95113

Map ID
Direction
Distance
Elevation

MAP FINDINGS

Site

Database(s)

EDR ID Number
EPA ID Number

ROSE-MURTY TIRE CO. (Continued)

S103881042

Region: SANTA CLARA
PE#: 2205
Program Description: GENERATES 100 KG YR TO <5 TONS/YR
Latitude: 37.328553
Longitude: -121.886047
Record ID: PR0402397
Facility ID: FA0270307

Name: TATE FAMILY COMPLETE AUTO CARE
Address: 477 S MARKET ST
City,State,Zip: SAN JOSE, CA 95113
Region: SANTA CLARA
PE#: Not reported
Program Description: HMBP FACILITY, 4-6 CHEMICALS
Latitude: 37.328553
Longitude: -121.886047
Record ID: PR0402399
Facility ID: FA0270307

NPDES:

Name: 477 S. MARKET ST.
Address: 477 SOUTH MARKET STREET
City,State,Zip: SAN JOSE, CA 95133
Facility Status: Active
NPDES Number: Not reported
Region: 2
Agency Number: 598009
Regulatory Measure ID: 430684
Place ID: 858307
Order Number: R2-2017-0048
WDID: 2 43NPG430684
Regulatory Measure Type: Enrollee - NPDES
Program Type: NPDNONMUNIPRCS
Adoption Date Of Regulatory Measure: Not reported
Effective Date Of Regulatory Measure: 05/20/2019
Termination Date Of Regulatory Measure: Not reported
Expiration Date Of Regulatory Measure: 12/31/2023
Discharge Address: 333 West Santa Clara Street 810
Discharge Name: 477 Market, LLC
Discharge City: San Jose
Discharge State: CA
Discharge Zip: 95133
Status: Not reported
Status Date: Not reported
Operator Name: Not reported
Operator Address: Not reported
Operator City: Not reported
Operator State: Not reported
Operator Zip: Not reported

SAN JOSE HAZMAT:

Name: TATE FAMILY COMPLETE AUTO
Address: 477 S MARKET ST
City,State,Zip: SAN JOSE, CA 95113
Region: SAN JOSE
File Num: 400124

Map ID
Direction
Distance
Elevation

MAP FINDINGS

Site

Database(s)

EDR ID Number
EPA ID Number

ROSE-MURTY TIRE CO. (Continued)

S103881042

Class: Auto Repair

CIWQS:

Name: 477 S. MARKET ST.
Address: 477 SOUTH MARKET STREET
City,State,Zip: SAN JOSE, CA 95133
Agency: 477 Market, LLC
Agency Address: 333 West Santa Clara Street 810, San Jose, CA 95133
Place/Project Type: Domestic Site NEC
SIC/NAICS: Not reported
Region: 2
Program: NPDNONMUNIPRCS
Regulatory Measure Status: Active
Regulatory Measure Type: Enrollee - NPDES
Order Number: R2-2017-0048
WDID: 2 43NPG430684
NPDES Number: Not reported
Adoption Date: Not reported
Effective Date: 05/20/2019
Termination Date: Not reported
Expiration/Review Date: 12/31/2023
Design Flow: Not reported
Major/Minor: Minor
Complexity: Not reported
TTWQ: Not reported
Enforcement Actions within 5 years: 0
Violations within 5 years: 0
Latitude: Not reported
Longitude: Not reported

CERS:

Name: ROSE-MURTY TIRE CO.
Address: 477 S MARKET ST
City,State,Zip: SAN JOSE, CA 95113
Site ID: 256351
CERS ID: T0608501121
CERS Description: Leaking Underground Storage Tank Cleanup Site

Affiliation:

Affiliation Type Desc: Local Agency Caseworker
Entity Name: UST CASE WORKER - SANTA CLARA COUNTY LOP
Entity Title: Not reported
Affiliation Address: 1555 Berger Drive, Suite 300
Affiliation City: SAN JOSE
Affiliation State: CA
Affiliation Country: Not reported
Affiliation Zip: Not reported
Affiliation Phone: 4089183400

Affiliation Type Desc: Regional Board Caseworker
Entity Name: Regional Water Board - SAN FRANCISCO BAY RWQCB (REGION 2)
Entity Title: Not reported
Affiliation Address: 1515 CLAY ST SUITE 1400
Affiliation City: OAKLAND
Affiliation State: CA
Affiliation Country: Not reported
Affiliation Zip: Not reported

Map ID
Direction
Distance
Elevation

MAP FINDINGS

Site

Database(s)

EDR ID Number
EPA ID Number

ROSE-MURTY TIRE CO. (Continued)

S103881042

Affiliation Phone: Not reported

I29
NE
1/4-1/2
0.261 mi.
1377 ft.

ROSE MURTY TIRE COMPANY
477 MARKET
SAN JOSE, CA

HIST CORTESE S102416054
N/A

Site 3 of 3 in cluster I

Relative:
Higher
Actual:
99 ft.

HIST CORTESE:
edr_fname: ROSE MURTY TIRE COMPANY
edr_fadd1: 477 MARKET
City,State,Zip: SAN JOSE, CA
Region: CORTESE
Facility County Code: 43
Reg By: LTNKA
Reg Id: 43-1130

J30
NNW
1/4-1/2
0.266 mi.
1406 ft.

SHELL
270 W SAN CARLOS ST
SAN JOSE, CA 95110

LUST S103881049
HIST LUST N/A
CERS

Site 1 of 4 in cluster J

Relative:
Lower
Actual:
90 ft.

LUST REG 2:
Region: 2
Facility Id: Not reported
Facility Status: Case Closed
Case Number: 07S1E17D05f
How Discovered: Not reported
Leak Cause: Not reported
Leak Source: Not reported
Date Leak Confirmed: Not reported
Oversight Program: LUST
Prelim. Site Assessment Workplan Submitted: Not reported
Preliminary Site Assessment Began: 7/9/1984
Pollution Characterization Began: 2/7/1989
Pollution Remediation Plan Submitted: Not reported
Date Remediation Action Underway: Not reported
Date Post Remedial Action Monitoring Began: Not reported

LUST SANTA CLARA:

Name: SHELL
Address: 270 W SAN CARLOS ST
City,State,Zip: SAN JOSE, CA
Region: SANTA CLARA
SCVWD ID: 07S1E17D05F
Date Closed: 06/11/1996
EDR Link ID: 07S1E17D05F

LUST:

Name: SHELL
Address: 270 W SAN CARLOS ST
City,State,Zip: SAN JOSE, CA 95110
Lead Agency: SANTA CLARA COUNTY LOP

Map ID
Direction
Distance
Elevation

MAP FINDINGS

Site

Database(s)

EDR ID Number
EPA ID Number

SHELL (Continued)

S103881049

Case Type: LUST Cleanup Site
Geo Track: http://geotracker.waterboards.ca.gov/profile_report.asp?global_id=T0608501284
Global Id: T0608501284
Latitude: 37.3290480191206
Longitude: -121.891486644745
Status: Completed - Case Closed
Status Date: 06/11/1996
Case Worker: UST
RB Case Number: Not reported
Local Agency: SANTA CLARA COUNTY LOP
File Location: All Files are on GeoTracker or in the Local Agency Database
Local Case Number: Not reported
Potential Media Affect: Other Groundwater (uses other than drinking water)
Potential Contaminants of Concern: Gasoline
Site History: Not reported

LUST:

Global Id: T0608501284
Contact Type: Regional Board Caseworker
Contact Name: Regional Water Board
Organization Name: SAN FRANCISCO BAY RWQCB (REGION 2)
Address: 1515 CLAY ST SUITE 1400
City: OAKLAND
Email: Not reported
Phone Number: Not reported

Global Id: T0608501284
Contact Type: Local Agency Caseworker
Contact Name: UST CASE WORKER
Organization Name: SANTA CLARA COUNTY LOP
Address: 1555 Berger Drive, Suite 300
City: SAN JOSE
Email: Not reported
Phone Number: 4089183400

LUST:

Global Id: T0608501284
Action Type: RESPONSE
Date: 01/15/1996
Action: Monitoring Report - Quarterly

Global Id: T0608501284
Action Type: REMEDIATION
Date: 02/01/1984
Action: Excavation

Global Id: T0608501284
Action Type: ENFORCEMENT
Date: 11/04/1995
Action: Staff Letter - #25971

Global Id: T0608501284
Action Type: Other
Date: 02/07/1984
Action: Leak Reported

Global Id: T0608501284

Map ID
Direction
Distance
Elevation

MAP FINDINGS

Site

Database(s)

EDR ID Number
EPA ID Number

SHELL (Continued)

S103881049

Action Type: RESPONSE
Date: 06/11/1996
Action: Other Report / Document

Global Id: T0608501284
Action Type: ENFORCEMENT
Date: 06/11/1996
Action: Closure/No Further Action Letter

Global Id: T0608501284
Action Type: ENFORCEMENT
Date: 03/26/1992
Action: Notice of Violation - #39830

LUST:

Global Id: T0608501284
Status: Open - Case Begin Date
Status Date: 02/07/1984

Global Id: T0608501284
Status: Open - Site Assessment
Status Date: 07/09/1984

Global Id: T0608501284
Status: Open - Site Assessment
Status Date: 02/07/1989

Global Id: T0608501284
Status: Completed - Case Closed
Status Date: 06/11/1996

HIST LUST SANTA CLARA:

Name: Shell
Address: 270 W San Carlos St
City: San Jose
Region: SANTA CLARA
Region Code: 2
SCVWD ID: 07S1E17D05
Oversite Agency: SCVWD
Date Listed: 1985-01-01 00:00:00
Closed Date: 1996-06-11 00:00:00

CERS:

Name: SHELL
Address: 270 W SAN CARLOS ST
City,State,Zip: SAN JOSE, CA 95110
Site ID: 235342
CERS ID: T0608501284
CERS Description: Leaking Underground Storage Tank Cleanup Site

Affiliation:

Affiliation Type Desc: Local Agency Caseworker
Entity Name: UST CASE WORKER - SANTA CLARA COUNTY LOP
Entity Title: Not reported
Affiliation Address: 1555 Berger Drive, Suite 300

Map ID
 Direction
 Distance
 Elevation

MAP FINDINGS

Site

Database(s)

EDR ID Number
 EPA ID Number

SHELL (Continued)

S103881049

Affiliation City: SAN JOSE
 Affiliation State: CA
 Affiliation Country: Not reported
 Affiliation Zip: Not reported
 Affiliation Phone: 4089183400

Affiliation Type Desc: Regional Board Caseworker
 Entity Name: Regional Water Board - SAN FRANCISCO BAY RWQCB (REGION 2)
 Entity Title: Not reported
 Affiliation Address: 1515 CLAY ST SUITE 1400
 Affiliation City: OAKLAND
 Affiliation State: CA
 Affiliation Country: Not reported
 Affiliation Zip: Not reported
 Affiliation Phone: Not reported

J31
 NNW
 1/4-1/2
 0.266 mi.
 1406 ft.

SHELL
270 SAN CARLOS
SAN JOSE, CA
 Site 2 of 4 in cluster J

HIST CORTESE **S110060331**
 N/A

Relative:
Lower
Actual:
90 ft.

HIST CORTESE:
 edr_fname: SHELL
 edr_fadd1: 270 SAN CARLOS
 City,State,Zip: SAN JOSE, CA
 Region: CORTESE
 Facility County Code: 43
 Reg By: LTNKA
 Reg Id: 43-1306

32
 SE
 1/4-1/2
 0.268 mi.
 1414 ft.

FIRST SAN JOSE HOUSING
724 ALMADEN AVE
SAN JOSE, CA 95113

LUST **S101303831**
HIST LUST **N/A**
HIST CORTESE
CERS

Relative:
Higher
Actual:
100 ft.

LUST REG 2:
 Region: 2
 Facility Id: Not reported
 Facility Status: Case Closed
 Case Number: 07S1E17K02f
 How Discovered: Not reported
 Leak Cause: Not reported
 Leak Source: Not reported
 Date Leak Confirmed: Not reported
 Oversight Program: LUST
 Prelim. Site Assessment Wokplan Submitted: Not reported
 Preliminary Site Assessment Began: 9/29/1988
 Pollution Characterization Began: 4/25/1990
 Pollution Remediation Plan Submitted: Not reported
 Date Remediation Action Underway: Not reported
 Date Post Remedial Action Monitoring Began: 10/3/1994

Map ID
Direction
Distance
Elevation

MAP FINDINGS

Site

Database(s)

EDR ID Number
EPA ID Number

FIRST SAN JOSE HOUSING (Continued)

S101303831

LUST SANTA CLARA:

Name: FIRST SAN JOSE HOUSING
Address: 724 ALMADEN AVE
City,State,Zip: SAN JOSE, CA
Region: SANTA CLARA
SCVWD ID: 07S1E17K02F
Date Closed: 01/12/1996
EDR Link ID: 07S1E17K02F

LUST:

Name: FIRST SAN JOSE HOUSING
Address: 724 ALMADEN AVE
City,State,Zip: SAN JOSE, CA 95113
Lead Agency: SANTA CLARA COUNTY LOP
Case Type: LUST Cleanup Site
Geo Track: http://geotracker.waterboards.ca.gov/profile_report.asp?global_id=T0608527218
Global Id: T0608527218
Latitude: 37.323438
Longitude: -121.885576
Status: Completed - Case Closed
Status Date: 01/12/1996
Case Worker: UST
RB Case Number: Not reported
Local Agency: SANTA CLARA COUNTY LOP
File Location: All Files are on GeoTracker or in the Local Agency Database
Local Case Number: Not reported
Potential Media Affect: Other Groundwater (uses other than drinking water)
Potential Contaminants of Concern: Diesel
Site History: Not reported

LUST:

Global Id: T0608527218
Contact Type: Regional Board Caseworker
Contact Name: Regional Water Board
Organization Name: SAN FRANCISCO BAY RWQCB (REGION 2)
Address: 1515 CLAY ST SUITE 1400
City: OAKLAND
Email: Not reported
Phone Number: Not reported

Global Id: T0608527218
Contact Type: Local Agency Caseworker
Contact Name: UST CASE WORKER
Organization Name: SANTA CLARA COUNTY LOP
Address: 1555 Berger Drive, Suite 300
City: SAN JOSE
Email: Not reported
Phone Number: 4089183400

LUST:

Global Id: T0608527218
Action Type: REMEDIATION
Date: 04/11/1989
Action: Excavation

Global Id: T0608527218

Map ID
Direction
Distance
Elevation

MAP FINDINGS

Site

Database(s)

EDR ID Number
EPA ID Number

FIRST SAN JOSE HOUSING (Continued)

S101303831

Action Type: ENFORCEMENT
Date: 09/29/1988
Action: Notice of Responsibility - #39841

Global Id: T0608527218
Action Type: Other
Date: 08/23/1988
Action: Leak Reported

Global Id: T0608527218
Action Type: RESPONSE
Date: 01/12/1996
Action: Other Report / Document

Global Id: T0608527218
Action Type: ENFORCEMENT
Date: 01/12/1996
Action: Closure/No Further Action Letter

LUST:

Global Id: T0608527218
Status: Open - Case Begin Date
Status Date: 08/23/1988

Global Id: T0608527218
Status: Open - Site Assessment
Status Date: 09/29/1988

Global Id: T0608527218
Status: Open - Site Assessment
Status Date: 04/25/1990

Global Id: T0608527218
Status: Open - Verification Monitoring
Status Date: 10/03/1994

Global Id: T0608527218
Status: Completed - Case Closed
Status Date: 01/12/1996

HIST LUST SANTA CLARA:

Name: First San Jose Housing
Address: 724 Almaden Ave
City: San Jose
Region: SANTA CLARA
Region Code: 2
SCVWD ID: 07S1E17K02
Oversite Agency: SCVWD
Date Listed: 1989-01-01 00:00:00
Closed Date: 1996-01-12 00:00:00

HIST CORTESE:

edr_fname: FIRST SAN JOSE HOUSING
edr_fadd1: 724 ALMADEN
City,State,Zip: SAN JOSE, CA 95113

Map ID
Direction
Distance
Elevation

MAP FINDINGS

Site

Database(s)

EDR ID Number
EPA ID Number

FIRST SAN JOSE HOUSING (Continued)

S101303831

Region: CORTESE
Facility County Code: 43
Reg By: LTNKA
Reg Id: 43-0588

CERS:

Name: FIRST SAN JOSE HOUSING
Address: 724 ALMADEN AVE
City,State,Zip: SAN JOSE, CA 95113
Site ID: 235116
CERS ID: T0608527218
CERS Description: Leaking Underground Storage Tank Cleanup Site

Affiliation:

Affiliation Type Desc: Local Agency Caseworker
Entity Name: UST CASE WORKER - SANTA CLARA COUNTY LOP
Entity Title: Not reported
Affiliation Address: 1555 Berger Drive, Suite 300
Affiliation City: SAN JOSE
Affiliation State: CA
Affiliation Country: Not reported
Affiliation Zip: Not reported
Affiliation Phone: 4089183400

Affiliation Type Desc: Regional Board Caseworker
Entity Name: Regional Water Board - SAN FRANCISCO BAY RWQCB (REGION 2)
Entity Title: Not reported
Affiliation Address: 1515 CLAY ST SUITE 1400
Affiliation City: OAKLAND
Affiliation State: CA
Affiliation Country: Not reported
Affiliation Zip: Not reported
Affiliation Phone: Not reported

**K33
NNW
1/4-1/2
0.275 mi.
1452 ft.**

**CHEVRON
222 SAN CARLOS
SAN JOSE, CA 95118
Site 1 of 2 in cluster K**

**HIST CORTESE S110060501
N/A**

**Relative:
Higher
Actual:
93 ft.**

HIST CORTESE:
edr_fname: CHEVRON
edr_fadd1: 222 SAN CARLOS
City,State,Zip: SAN JOSE, CA 95118
Region: CORTESE
Facility County Code: 43
Reg By: LTNKA
Reg Id: 43-0305

Map ID
Direction
Distance
Elevation

MAP FINDINGS

Site

Database(s)

EDR ID Number
EPA ID Number

K34
NNW
1/4-1/2
0.275 mi.
1452 ft.

CHEVRON #9-2218
222 W SAN CARLOS ST
SAN JOSE, CA 95110

Site 2 of 2 in cluster K

LUST U001602680
HIST LUST N/A
HIST UST
CERS

Relative:
Higher

LUST REG 2:

Actual:
93 ft.

Region: 2
Facility Id: Not reported
Facility Status: Case Closed
Case Number: 07S1E17D01f
How Discovered: Not reported
Leak Cause: Not reported
Leak Source: Not reported
Date Leak Confirmed: Not reported
Oversight Program: LUST
Prelim. Site Assessment Wokplan Submitted: Not reported
Preliminary Site Assessment Began: 1/4/1985
Pollution Characterization Began: 1/4/1985
Pollution Remediation Plan Submitted: Not reported
Date Remediation Action Underway: Not reported
Date Post Remedial Action Monitoring Began: 1/4/1985

LUST SANTA CLARA:

Name: CHEVRON #9-2218
Address: 222 W SAN CARLOS ST
City,State,Zip: SAN JOSE, CA
Region: SANTA CLARA
SCVWD ID: 07S1E17D01F
Date Closed: 01/18/2000
EDR Link ID: 07S1E17D01F

LUST:

Name: CHEVRON #9-2218
Address: 222 W SAN CARLOS ST
City,State,Zip: SAN JOSE, CA 95110
Lead Agency: SANTA CLARA COUNTY LOP
Case Type: LUST Cleanup Site
Geo Track: http://geotracker.waterboards.ca.gov/profile_report.asp?global_id=T0608500362
Global Id: T0608500362
Latitude: 37.3293551419554
Longitude: -121.890606880188
Status: Completed - Case Closed
Status Date: 01/18/2000
Case Worker: UST
RB Case Number: Not reported
Local Agency: SANTA CLARA COUNTY LOP
File Location: All Files are on GeoTracker or in the Local Agency Database
Local Case Number: Not reported
Potential Media Affect: Other Groundwater (uses other than drinking water)
Potential Contaminants of Concern: Gasoline
Site History: Not reported

LUST:

Global Id: T0608500362
Contact Type: Regional Board Caseworker
Contact Name: Regional Water Board
Organization Name: SAN FRANCISCO BAY RWQCB (REGION 2)
Address: 1515 CLAY ST SUITE 1400

Map ID
Direction
Distance
Elevation

MAP FINDINGS

Site

Database(s)

EDR ID Number
EPA ID Number

CHEVRON #9-2218 (Continued)

U001602680

City: OAKLAND
Email: Not reported
Phone Number: Not reported

Global Id: T0608500362
Contact Type: Local Agency Caseworker
Contact Name: UST CASE WORKER
Organization Name: SANTA CLARA COUNTY LOP
Address: 1555 Berger Drive, Suite 300
City: SAN JOSE
Email: Not reported
Phone Number: 4089183400

LUST:

Global Id: T0608500362
Action Type: ENFORCEMENT
Date: 01/18/2000
Action: Closure/No Further Action Letter

Global Id: T0608500362
Action Type: RESPONSE
Date: 04/11/1991
Action: Soil and Water Investigation Report

Global Id: T0608500362
Action Type: RESPONSE
Date: 04/23/1999
Action: Correspondence

Global Id: T0608500362
Action Type: RESPONSE
Date: 09/27/1999
Action: Other Report / Document

Global Id: T0608500362
Action Type: RESPONSE
Date: 07/22/1991
Action: Tank Removal Report / UST Sampling Report

Global Id: T0608500362
Action Type: RESPONSE
Date: 12/11/1990
Action: Other Workplan

Global Id: T0608500362
Action Type: RESPONSE
Date: 08/11/1999
Action: Monitoring Report - Quarterly

Global Id: T0608500362
Action Type: RESPONSE
Date: 10/23/1995
Action: Other Workplan

Global Id: T0608500362
Action Type: RESPONSE
Date: 05/06/1996

Map ID
Direction
Distance
Elevation

MAP FINDINGS

Site

Database(s)

EDR ID Number
EPA ID Number

CHEVRON #9-2218 (Continued)

U001602680

Action: Monitoring Report - Quarterly

Global Id: T0608500362
Action Type: RESPONSE
Date: 02/07/1990
Action: Preliminary Site Assessment Report

Global Id: T0608500362
Action Type: RESPONSE
Date: 04/15/1991
Action: Other Report / Document

Global Id: T0608500362
Action Type: RESPONSE
Date: 07/28/1997
Action: Monitoring Report - Quarterly

Global Id: T0608500362
Action Type: RESPONSE
Date: 08/16/1999
Action: Monitoring Report - Quarterly

Global Id: T0608500362
Action Type: RESPONSE
Date: 08/04/1997
Action: Monitoring Report - Quarterly

Global Id: T0608500362
Action Type: REMEDIATION
Date: 01/01/1986
Action: Excavation

Global Id: T0608500362
Action Type: REMEDIATION
Date: 01/01/1986
Action: Pump & Treat (P&T) Groundwater

Global Id: T0608500362
Action Type: REMEDIATION
Date: 01/01/1986
Action: Free Product Removal

Global Id: T0608500362
Action Type: ENFORCEMENT
Date: 02/27/1997
Action: Staff Letter - #25958

Global Id: T0608500362
Action Type: Other
Date: 01/04/1985
Action: Leak Reported

Global Id: T0608500362
Action Type: RESPONSE
Date: 01/07/1997
Action: Monitoring Report - Quarterly

Map ID
Direction
Distance
Elevation

MAP FINDINGS

Site

Database(s)

EDR ID Number
EPA ID Number

CHEVRON #9-2218 (Continued)

U001602680

Global Id: T0608500362
Action Type: RESPONSE
Date: 03/05/1997
Action: Monitoring Report - Quarterly

Global Id: T0608500362
Action Type: RESPONSE
Date: 11/06/1991
Action: Unauthorized Release Form

Global Id: T0608500362
Action Type: RESPONSE
Date: 06/10/1996
Action: Verbal Communication

Global Id: T0608500362
Action Type: RESPONSE
Date: 10/30/1987
Action: Other Report / Document

Global Id: T0608500362
Action Type: RESPONSE
Date: 01/18/2000
Action: Correspondence

Global Id: T0608500362
Action Type: RESPONSE
Date: 09/19/1985
Action: Well Installation Report

Global Id: T0608500362
Action Type: ENFORCEMENT
Date: 06/09/1986
Action: Notice of Responsibility - #39828

Global Id: T0608500362
Action Type: ENFORCEMENT
Date: 05/23/1996
Action: Staff Letter - #25954

Global Id: T0608500362
Action Type: ENFORCEMENT
Date: 01/06/1990
Action: Staff Letter - #25946

Global Id: T0608500362
Action Type: ENFORCEMENT
Date: 04/11/1991
Action: Staff Letter - #25948

Global Id: T0608500362
Action Type: ENFORCEMENT
Date: 08/16/1996
Action: Staff Letter - #25956

Global Id: T0608500362
Action Type: ENFORCEMENT

Map ID
Direction
Distance
Elevation

MAP FINDINGS

Site

Database(s)

EDR ID Number
EPA ID Number

CHEVRON #9-2218 (Continued)

U001602680

Date: 07/22/1997
Action: Staff Letter - #25960

Global Id: T0608500362
Action Type: ENFORCEMENT
Date: 08/11/1999
Action: Staff Letter - #25966

Global Id: T0608500362
Action Type: ENFORCEMENT
Date: 08/25/1997
Action: Staff Letter - #25962

Global Id: T0608500362
Action Type: RESPONSE
Date: 10/26/2000
Action: Well Destruction Report

Global Id: T0608500362
Action Type: RESPONSE
Date: 09/20/1990
Action: Other Workplan

Global Id: T0608500362
Action Type: RESPONSE
Date: 08/15/1991
Action: Tank Removal Report / UST Sampling Report

Global Id: T0608500362
Action Type: RESPONSE
Date: 03/29/1994
Action: Other Report / Document

Global Id: T0608500362
Action Type: RESPONSE
Date: 08/14/1991
Action: Other Report / Document

LUST:

Global Id: T0608500362
Status: Open - Case Begin Date
Status Date: 01/04/1985

Global Id: T0608500362
Status: Open - Site Assessment
Status Date: 01/04/1985

Global Id: T0608500362
Status: Open - Verification Monitoring
Status Date: 01/04/1985

Global Id: T0608500362
Status: Completed - Case Closed
Status Date: 01/18/2000

Map ID
Direction
Distance
Elevation

MAP FINDINGS

Site

Database(s)

EDR ID Number
EPA ID Number

CHEVRON #9-2218 (Continued)

U001602680

HIST LUST SANTA CLARA:

Name: Chevron #9-2218
Address: 222 W San Carlos St
City: San Jose
Region: SANTA CLARA
Region Code: 2
SCVWD ID: 07S1E17D01
Oversite Agency: SCVWD
Date Listed: 1986-01-01 00:00:00
Closed Date: 2000-01-18 00:00:00

HIST UST:

Name: 92218
Address: 222 W SAN CARLOS ST
City,State,Zip: SAN JOSE, CA 95113
File Number: 0002D005
URL: <http://geotracker.waterboards.ca.gov/ustpdfs/pdf/0002D005.pdf>
Region: STATE
Facility ID: 00000062211
Facility Type: Gas Station
Other Type: Not reported
Contact Name: DORRELL, JOHN W
Telephone: 4082956099
Owner Name: CHEVRON U.S.A. INC.
Owner Address: 575 MARKET
Owner City,St,Zip: SAN FRANCISCO, CA 94105
Total Tanks: 0004

Tank Num: 001
Container Num: 1
Year Installed: 1972
Tank Capacity: 00010000
Tank Used for: PRODUCT
Type of Fuel: Not reported
Container Construction Thickness: 0000250
Leak Detection: Stock Inventor

Tank Num: 002
Container Num: 2
Year Installed: 1972
Tank Capacity: 00006000
Tank Used for: PRODUCT
Type of Fuel: Not reported
Container Construction Thickness: 0000250
Leak Detection: Stock Inventor

Tank Num: 003
Container Num: 3
Year Installed: 1972
Tank Capacity: 00010000
Tank Used for: PRODUCT
Type of Fuel: Not reported
Container Construction Thickness: 0000250
Leak Detection: Stock Inventor

Tank Num: 004

Map ID
Direction
Distance
Elevation

MAP FINDINGS

Site

Database(s)

EDR ID Number
EPA ID Number

CHEVRON #9-2218 (Continued)

U001602680

Container Num: 4
Year Installed: 1972
Tank Capacity: 00001500
Tank Used for: PRODUCT
Type of Fuel: Not reported
Container Construction Thickness: 0000250
Leak Detection: Stock Inventor

Click here for Geo Tracker PDF:

CERS:

Name: CHEVRON #9-2218
Address: 222 W SAN CARLOS ST
City,State,Zip: SAN JOSE, CA 95110
Site ID: 234249
CERS ID: T0608500362
CERS Description: Leaking Underground Storage Tank Cleanup Site

Affiliation:

Affiliation Type Desc: Local Agency Caseworker
Entity Name: UST CASE WORKER - SANTA CLARA COUNTY LOP
Entity Title: Not reported
Affiliation Address: 1555 Berger Drive, Suite 300
Affiliation City: SAN JOSE
Affiliation State: CA
Affiliation Country: Not reported
Affiliation Zip: Not reported
Affiliation Phone: 4089183400

Affiliation Type Desc: Regional Board Caseworker
Entity Name: Regional Water Board - SAN FRANCISCO BAY RWQCB (REGION 2)
Entity Title: Not reported
Affiliation Address: 1515 CLAY ST SUITE 1400
Affiliation City: OAKLAND
Affiliation State: CA
Affiliation Country: Not reported
Affiliation Zip: Not reported
Affiliation Phone: Not reported

J35
NNW
1/4-1/2
0.280 mi.
1476 ft.

SAN JOSE, CITY OF
W SAN CARLOS ST & ALMADEN BLVD
SAN JOSE, CA 95120
Site 3 of 4 in cluster J

LUST S103881047
HIST LUST N/A
CERS

Relative:
Lower
Actual:
90 ft.

LUST REG 2:
Region: 2
Facility Id: Not reported
Facility Status: Case Closed
Case Number: 07S1E17D03f
How Discovered: Not reported
Leak Cause: Not reported
Leak Source: Not reported
Date Leak Confirmed: Not reported
Oversight Program: LUST
Prelim. Site Assesment Wokplan Submitted: Not reported
Preliminary Site Assesment Began: 8/27/1987

Map ID
Direction
Distance
Elevation

MAP FINDINGS

Site

Database(s)

EDR ID Number
EPA ID Number

SAN JOSE, CITY OF (Continued)

S103881047

Pollution Characterization Began: 10/21/1998
Pollution Remediation Plan Submitted: Not reported
Date Remediation Action Underway: Not reported
Date Post Remedial Action Monitoring Began: Not reported

HIST LUST SANTA CLARA:

Name: San Jose, City of
Address: W San Carlos St & Almaden Blvd
City: San Jose
Region: SANTA CLARA
Region Code: 2
SCVWD ID: 07S1E17D03
Oversite Agency: SCVWD
Date Listed: 1988-01-01 00:00:00
Closed Date: 1998-10-21 00:00:00

CERS:

Name: SAN JOSE, CITY OF
Address: W SAN CARLOS ST & ALMADEN BLVD
City,State,Zip: SAN JOSE, CA 95120
Site ID: 232084
CERS ID: T0608502087
CERS Description: Leaking Underground Storage Tank Cleanup Site

Affiliation:

Affiliation Type Desc: Local Agency Caseworker
Entity Name: UST CASE WORKER - SANTA CLARA COUNTY LOP
Entity Title: Not reported
Affiliation Address: 1555 Berger Drive, Suite 300
Affiliation City: SAN JOSE
Affiliation State: CA
Affiliation Country: Not reported
Affiliation Zip: Not reported
Affiliation Phone: 4089183400

Affiliation Type Desc: Regional Board Caseworker
Entity Name: Regional Water Board - SAN FRANCISCO BAY RWQCB (REGION 2)
Entity Title: Not reported
Affiliation Address: 1515 CLAY ST SUITE 1400
Affiliation City: OAKLAND
Affiliation State: CA
Affiliation Country: Not reported
Affiliation Zip: Not reported
Affiliation Phone: Not reported

L36 MERRY OLDSMOBILE
ENE 525 S MARKET ST
1/4-1/2 SAN JOSE, CA 95113
0.280 mi.
1478 ft.

Site 1 of 2 in cluster L

Relative: LUST REG 2:
Higher Region: 2
Actual: Facility Id: Not reported
100 ft. Facility Status: Case Closed
Case Number: 07S1E17B01f

LUST U001602684
HIST LUST N/A
HIST UST
CERS

Map ID
Direction
Distance
Elevation

MAP FINDINGS

Site

Database(s)

EDR ID Number
EPA ID Number

MERRY OLDSMOBILE (Continued)

U001602684

How Discovered: Not reported
Leak Cause: Not reported
Leak Source: Not reported
Date Leak Confirmed: Not reported
Oversight Program: LUST
Prelim. Site Assessment Workplan Submitted: Not reported
Preliminary Site Assessment Began: 1/3/1989
Pollution Characterization Began: 10/15/1990
Pollution Remediation Plan Submitted: Not reported
Date Remediation Action Underway: Not reported
Date Post Remedial Action Monitoring Began: Not reported

LUST SANTA CLARA:

Name: MERRY OLDSMOBILE
Address: 525 S MARKET ST
City,State,Zip: SAN JOSE, CA
Region: SANTA CLARA
SCVWD ID: 07S1E17B01F
Date Closed: 06/02/1997
EDR Link ID: 07S1E17B01F

LUST:

Name: MERRY OLDSMOBILE
Address: 525 S MARKET ST
City,State,Zip: SAN JOSE, CA 95113
Lead Agency: SANTA CLARA COUNTY LOP
Case Type: LUST Cleanup Site
Geo Track: http://geotracker.waterboards.ca.gov/profile_report.asp?global_id=T0608500894
Global Id: T0608500894
Latitude: 37.3276318253637
Longitude: -121.885049343109
Status: Completed - Case Closed
Status Date: 06/02/1997
Case Worker: UST
RB Case Number: Not reported
Local Agency: SANTA CLARA COUNTY LOP
File Location: All Files are on GeoTracker or in the Local Agency Database
Local Case Number: Not reported
Potential Media Affect: Other Groundwater (uses other than drinking water)
Potential Contaminants of Concern: Gasoline
Site History: Not reported

LUST:

Global Id: T0608500894
Contact Type: Regional Board Caseworker
Contact Name: Regional Water Board
Organization Name: SAN FRANCISCO BAY RWQCB (REGION 2)
Address: 1515 CLAY ST SUITE 1400
City: OAKLAND
Email: Not reported
Phone Number: Not reported

Global Id: T0608500894
Contact Type: Local Agency Caseworker
Contact Name: UST CASE WORKER
Organization Name: SANTA CLARA COUNTY LOP
Address: 1555 Berger Drive, Suite 300

Map ID
Direction
Distance
Elevation

MAP FINDINGS

Site

Database(s)

EDR ID Number
EPA ID Number

MERRY OLDSMOBILE (Continued)

U001602684

City: SAN JOSE
Email: Not reported
Phone Number: 4089183400

LUST:

Global Id: T0608500894
Action Type: Other
Date: 09/12/1990
Action: Leak Reported

Global Id: T0608500894
Action Type: RESPONSE
Date: 06/02/1997
Action: Other Report / Document

Global Id: T0608500894
Action Type: ENFORCEMENT
Date: 06/02/1997
Action: Closure/No Further Action Letter

Global Id: T0608500894
Action Type: ENFORCEMENT
Date: 10/02/1996
Action: Notice of Responsibility - #39823

LUST:

Global Id: T0608500894
Status: Open - Case Begin Date
Status Date: 01/03/1989

Global Id: T0608500894
Status: Open - Site Assessment
Status Date: 01/03/1989

Global Id: T0608500894
Status: Open - Site Assessment
Status Date: 10/15/1990

Global Id: T0608500894
Status: Completed - Case Closed
Status Date: 06/02/1997

HIST LUST SANTA CLARA:

Name: Merry Oldsmobile
Address: 525 S Market St
City: San Jose
Region: SANTA CLARA
Region Code: 2
SCVWD ID: 07S1E17B01
Oversite Agency: SCVWD
Date Listed: 1991-01-01 00:00:00
Closed Date: 1997-06-02 00:00:00

HIST UST:

Map ID
Direction
Distance
Elevation

MAP FINDINGS

Site

Database(s)

EDR ID Number
EPA ID Number

MERRY OLDSMOBILE (Continued)

U001602684

Name: MERRY OLDSMOBILE
Address: 525 S MARKET ST
City,State,Zip: SAN JOSE, CA 95113
File Number: Not reported
URL: Not reported
Region: STATE
Facility ID: 00000008655
Facility Type: Other
Other Type: AUTO DEALER
Contact Name: DEALER
Telephone: 4082983969
Owner Name: MERRY OLDSMOBILE
Owner Address: 525 S. MARKET ST
Owner City,St,Zip: SAN JOSE, CA 95113
Total Tanks: 0000

Tank Num: 001
Container Num: 1
Year Installed: Not reported
Tank Capacity: 00001000
Tank Used for: PRODUCT
Type of Fuel: UNLEADED
Container Construction Thickness: Not reported
Leak Detection: Stock Inventor

Tank Num: 002
Container Num: 1
Year Installed: Not reported
Tank Capacity: 00001000
Tank Used for: PRODUCT
Type of Fuel: UNLEADED
Container Construction Thickness: Not reported
Leak Detection: Stock Inventor

CERS:

Name: MERRY OLDSMOBILE
Address: 525 S MARKET ST
City,State,Zip: SAN JOSE, CA 95113
Site ID: 240551
CERS ID: T0608500894
CERS Description: Leaking Underground Storage Tank Cleanup Site

Affiliation:

Affiliation Type Desc: Local Agency Caseworker
Entity Name: UST CASE WORKER - SANTA CLARA COUNTY LOP
Entity Title: Not reported
Affiliation Address: 1555 Berger Drive, Suite 300
Affiliation City: SAN JOSE
Affiliation State: CA
Affiliation Country: Not reported
Affiliation Zip: Not reported
Affiliation Phone: 4089183400

Affiliation Type Desc: Regional Board Caseworker
Entity Name: Regional Water Board - SAN FRANCISCO BAY RWQCB (REGION 2)
Entity Title: Not reported
Affiliation Address: 1515 CLAY ST SUITE 1400

Map ID
Direction
Distance
Elevation

MAP FINDINGS

Site

Database(s)

EDR ID Number
EPA ID Number

MERRY OLDSMOBILE (Continued)

U001602684

Affiliation City: OAKLAND
Affiliation State: CA
Affiliation Country: Not reported
Affiliation Zip: Not reported
Affiliation Phone: Not reported

L37
ENE
1/4-1/2
0.280 mi.
1478 ft.

MERRY OLDSMOBILE
525 MARKET
SAN JOSE, CA

HIST CORTESE **S103957331**
N/A

Site 2 of 2 in cluster L

Relative:
Higher
Actual:
100 ft.

HIST CORTESE:
edr_fname: MERRY OLDSMOBILE
edr_fadd1: 525 MARKET
City,State,Zip: SAN JOSE, CA
Region: CORTESE
Facility County Code: 43
Reg By: LTNKA
Reg Id: 43-0885

38
ENE
1/4-1/2
0.282 mi.
1488 ft.

PIERCE DEVELOPMENT
561-599 S. MARKET STREET AND 60 REED STREET
SAN JOSE, CA 95113

CPS-SLIC **S116381371**
DEED **N/A**
CERS

Relative:
Higher
Actual:
100 ft.

CPS-SLIC:
Name: PIERCE DEVELOPMENT
Address: 561-599 S. MARKET STREET AND 60 REED STREET
City,State,Zip: SAN JOSE, CA 95113
Region: STATE
Facility Status: Completed - Case Closed
Status Date: 07/24/2015
Global Id: T10000005812
Lead Agency: SANTA CLARA COUNTY LOP
Lead Agency Case Number: 07S1E17G06s
Latitude: 37.326903162851
Longitude: -121.884518639051
Case Type: Cleanup Program Site
Case Worker: AC
Local Agency: SANTA CLARA COUNTY LOP
RB Case Number: Not reported
File Location: All Files are on GeoTracker or in the Local Agency Database
Potential Media Affected: Soil
Potential Contaminants of Concern: Lead, Polynuclear aromatic hydrocarbons (PAHs), Total Petroleum Hydrocarbons (TPH)
Site History: 4 parcels located at 561, 577 and 599 S. Market Street and 60 Reed Street Closed LUFT case at 599 S. Market and USTs closed in place at 561 S. Market St. The Market Street parcels are developed commercially and the 60 Reed Street parcel is residential. All parcels are to be re-developed with commercial below with apartments above. Sampling reported the presence of elevated PAHs and Lead in soil.

Map ID
Direction
Distance
Elevation

MAP FINDINGS

Site

Database(s)

EDR ID Number
EPA ID Number

PIERCE DEVELOPMENT (Continued)

S116381371

[Click here to access the California GeoTracker records for this facility:](#)

DEED:

Name: PIERCE DEVELOPMENT
Address: 561-599 S. MARKET STREET AND 60 REED STREET
City,State,Zip: SAN JOSE, CA 95113
Envirostor ID: T10000005812
Area: Not reported
Sub Area: Not reported
Site Type: SLIC
Status: COMPLETED - CASE CLOSED
Agency: SWRCB
Covenant Uploaded: Y
Deed Date(s): 05/27/2015
File Name: Geotracker Land Use/Deed Restrictions

CERS:

Name: PIERCE DEVELOPMENT
Address: 561-599 S. MARKET STREET AND 60 REED STREET
City,State,Zip: SAN JOSE, CA 95113
Site ID: 205706
CERS ID: T10000005812
CERS Description: Cleanup Program Site

Affiliation:

Affiliation Type Desc: Local Agency Caseworker
Entity Name: AARON COSTA - SANTA CLARA COUNTY LOP
Entity Title: Not reported
Affiliation Address: 1555 Berger Drive, Suite 300
Affiliation City: SAN JOSE
Affiliation State: CA
Affiliation Country: Not reported
Affiliation Zip: Not reported
Affiliation Phone: 4089181954

**39
SE
1/4-1/2
0.286 mi.
1508 ft.**

**CET
701 VINE ST
SAN JOSE, CA 95110**

**LUST S102823048
HIST LUST N/A
HAZNET
CERS**

**Relative:
Higher**

LUST REG 2:

**Actual:
101 ft.**

Region: 2
Facility Id: Not reported
Facility Status: Case Closed
Case Number: 07S1E17L01f
How Discovered: Not reported
Leak Cause: Unknown
Leak Source: Not reported
Date Leak Confirmed: Not reported
Oversight Program: LUST
Prelim. Site Assessment Workplan Submitted: Not reported
Preliminary Site Assessment Began: 5/30/2003
Pollution Characterization Began: Not reported
Pollution Remediation Plan Submitted: Not reported

Map ID
Direction
Distance
Elevation

MAP FINDINGS

Site

Database(s)

EDR ID Number
EPA ID Number

CET (Continued)

S102823048

Date Remediation Action Underway: Not reported
Date Post Remedial Action Monitoring Began: Not reported

LUST SANTA CLARA:

Name: CET
Address: 701 VINE ST
City,State,Zip: SAN JOSE, CA
Region: SANTA CLARA
SCVWD ID: 07S1E17L01F
Date Closed: 04/02/2004
EDR Link ID: 07S1E17L01F

LUST:

Name: CET
Address: 701 VINE ST
City,State,Zip: SAN JOSE, CA 95110
Lead Agency: SANTA CLARA COUNTY LOP
Case Type: LUST Cleanup Site
Geo Track: http://geotracker.waterboards.ca.gov/profile_report.asp?global_id=T0608538385
Global Id: T0608538385
Latitude: 37.321789
Longitude: -121.886412
Status: Completed - Case Closed
Status Date: 04/02/2004
Case Worker: UST
RB Case Number: Not reported
Local Agency: SANTA CLARA COUNTY LOP
File Location: All Files are on GeoTracker or in the Local Agency Database
Local Case Number: Not reported
Potential Media Affect: Soil
Potential Contaminants of Concern: Heating Oil / Fuel Oil
Site History: Not reported

LUST:

Global Id: T0608538385
Contact Type: Regional Board Caseworker
Contact Name: Regional Water Board
Organization Name: SAN FRANCISCO BAY RWQCB (REGION 2)
Address: 1515 CLAY ST SUITE 1400
City: OAKLAND
Email: Not reported
Phone Number: Not reported

Global Id: T0608538385
Contact Type: Local Agency Caseworker
Contact Name: UST CASE WORKER
Organization Name: SANTA CLARA COUNTY LOP
Address: 1555 Berger Drive, Suite 300
City: SAN JOSE
Email: Not reported
Phone Number: 4089183400

LUST:

Global Id: T0608538385
Action Type: Other
Date: 01/08/2003

Map ID
Direction
Distance
Elevation

MAP FINDINGS

Site

Database(s)

EDR ID Number
EPA ID Number

CET (Continued)

S102823048

Action: Leak Reported

Global Id: T0608538385
Action Type: RESPONSE
Date: 05/12/2003
Action: Tank Removal Workplan

Global Id: T0608538385
Action Type: RESPONSE
Date: 08/01/2003
Action: Tank Removal Report / UST Sampling Report

Global Id: T0608538385
Action Type: RESPONSE
Date: 08/25/2003
Action: Tank Removal Report / UST Sampling Report

Global Id: T0608538385
Action Type: ENFORCEMENT
Date: 04/02/2004
Action: Closure/No Further Action Letter

Global Id: T0608538385
Action Type: RESPONSE
Date: 01/08/2003
Action: Correspondence

Global Id: T0608538385
Action Type: RESPONSE
Date: 01/08/2003
Action: Unauthorized Release Form

Global Id: T0608538385
Action Type: RESPONSE
Date: 08/25/2003
Action: Unauthorized Release Form

Global Id: T0608538385
Action Type: RESPONSE
Date: 05/12/2003
Action: Tank Removal Workplan

LUST:

Global Id: T0608538385
Status: Open - Case Begin Date
Status Date: 01/08/2003

Global Id: T0608538385
Status: Open - Site Assessment
Status Date: 05/30/2003

Global Id: T0608538385
Status: Completed - Case Closed
Status Date: 04/02/2004

Map ID
Direction
Distance
Elevation

MAP FINDINGS

Site

Database(s)

EDR ID Number
EPA ID Number

CET (Continued)

S102823048

HIST LUST SANTA CLARA:

Name: CET
Address: 701 Vine St
City: San Jose
Region: SANTA CLARA
Region Code: 2
SCVWD ID: 07S1E17L01
Oversite Agency: SCVWD
Date Listed: 2004-04-02 00:00:00
Closed Date: 2004-04-02 00:00:00

HAZNET:

Name: CENTER FOR EMPLOYMENT TRAINING
Address: 701 VINE ST
City,State,Zip: SAN JOSE, CA 951102940
Year: 2014
GEPaid: CAC002729389
Contact: HAMID ALGHENAND
Telephone: 6504645362
Mailing Name: Not reported
Mailing Address: 701 VINE ST
Mailing City,St,Zip: SAN JOSE, CA 951102940
Gen County: Santa Clara
TSD EPA ID: CAD028409019
TSD County: Los Angeles
Tons: 0.005
CA Waste Code: 151-Asbestos containing waste
Method: H141-Storage, Bulking, And/Or Transfer Off Site--No Treatment/Reovery (H010-H129) Or (H131-H135)
Facility County: Santa Clara

Name: CENTER FOR EMPLOYMENT TRAINING
Address: 701 VINE ST
City,State,Zip: SAN JOSE, CA 951102940
Year: 2014
GEPaid: CAC002729389
Contact: HAMID ALGHENAND
Telephone: 6504645362
Mailing Name: Not reported
Mailing Address: 701 VINE ST
Mailing City,St,Zip: SAN JOSE, CA 951102940
Gen County: Santa Clara
TSD EPA ID: CAD981382732
TSD County: Alameda
Tons: 0.4
CA Waste Code: 151-Asbestos containing waste
Method: H132-Landfill Or Surface Impoundment That Will Be Closed As Landfill(To Include On-Site Treatment And/Or Stabilization)
Facility County: Santa Clara

Name: CENTER FOR EMPLOYMENT TRAINING
Address: 701 VINE ST
City,State,Zip: SAN JOSE, CA 951102940
Year: 2013
GEPaid: CAC002729389
Contact: HAMID ALGHENAND

Map ID
Direction
Distance
Elevation

MAP FINDINGS

Site

Database(s)

EDR ID Number
EPA ID Number

CET (Continued)

S102823048

Telephone: 6504645362
Mailing Name: Not reported
Mailing Address: 701 VINE ST
Mailing City,St,Zip: SAN JOSE, CA 951102940
Gen County: Santa Clara
TSD EPA ID: CAD028409019
TSD County: Los Angeles
Tons: 0.3306
CA Waste Code: 151-Asbestos containing waste
Method: H141-Storage, Bulking, And/Or Transfer Off Site--No Treatment/Reovery
(H010-H129) Or (H131-H135)
Facility County: Santa Clara

Name: CENTER FOR EMPLOYMENT TRAINING
Address: 701 VINE ST
City,State,Zip: SAN JOSE, CA 951102940
Year: 2013
GEPaid: CAC002729389
Contact: HAMID ALGHENAND
Telephone: 6504645362
Mailing Name: Not reported
Mailing Address: 701 VINE ST
Mailing City,St,Zip: SAN JOSE, CA 951102940
Gen County: Santa Clara
TSD EPA ID: CAD981382732
TSD County: Alameda
Tons: 0.4
CA Waste Code: 151-Asbestos containing waste
Method: H132-Landfill Or Surface Impoundment That Will Be Closed As Landfill(
To Include On-Site Treatment And/Or Stabilization)
Facility County: Santa Clara

CERS:

Name: CET
Address: 701 VINE ST
City,State,Zip: SAN JOSE, CA 95110
Site ID: 249297
CERS ID: T0608538385
CERS Description: Leaking Underground Storage Tank Cleanup Site

Affiliation:

Affiliation Type Desc: Regional Board Caseworker
Entity Name: Regional Water Board - SAN FRANCISCO BAY RWQCB (REGION 2)
Entity Title: Not reported
Affiliation Address: 1515 CLAY ST SUITE 1400
Affiliation City: OAKLAND
Affiliation State: CA
Affiliation Country: Not reported
Affiliation Zip: Not reported
Affiliation Phone: Not reported

Affiliation Type Desc: Local Agency Caseworker
Entity Name: UST CASE WORKER - SANTA CLARA COUNTY LOP
Entity Title: Not reported
Affiliation Address: 1555 Berger Drive, Suite 300
Affiliation City: SAN JOSE
Affiliation State: CA

Map ID
Direction
Distance
Elevation

MAP FINDINGS

Site

Database(s)

EDR ID Number
EPA ID Number

CET (Continued)

S102823048

Affiliation Country: Not reported
Affiliation Zip: Not reported
Affiliation Phone: 4089183400

**J40
NNW
1/4-1/2
0.288 mi.
1523 ft.**

**SAN JOSE, CITY OF
W SAN CARLOS ST & ALMADEN BLVD
SAN JOSE, CA 95120**

**LUST S110655404
N/A**

Site 4 of 4 in cluster J

**Relative:
Lower**

LUST SANTA CLARA:

**Actual:
89 ft.**

Name: SAN JOSE, CITY OF
Address: W SAN CARLOS ST & ALMADEN BLVD
City,State,Zip: SAN JOSE, CA
Region: SANTA CLARA
SCVWD ID: 07S1E17D03F
Date Closed: 10/21/1998
EDR Link ID: 07S1E17D03F

LUST:

Name: SAN JOSE, CITY OF
Address: W SAN CARLOS ST & ALMADEN BLVD
City,State,Zip: SAN JOSE, CA 95120
Lead Agency: SANTA CLARA COUNTY LOP
Case Type: LUST Cleanup Site
Geo Track: http://geotracker.waterboards.ca.gov/profile_report.asp?global_id=T0608502087
Global Id: T0608502087
Latitude: 37.32949164059
Longitude: -121.89174413681
Status: Completed - Case Closed
Status Date: 10/21/1998
Case Worker: UST
RB Case Number: Not reported
Local Agency: SANTA CLARA COUNTY LOP
File Location: All Files are on GeoTracker or in the Local Agency Database
Local Case Number: Not reported
Potential Media Affect: Soil
Potential Contaminants of Concern: Diesel
Site History: Not reported

LUST:

Global Id: T0608502087
Contact Type: Regional Board Caseworker
Contact Name: Regional Water Board
Organization Name: SAN FRANCISCO BAY RWQCB (REGION 2)
Address: 1515 CLAY ST SUITE 1400
City: OAKLAND
Email: Not reported
Phone Number: Not reported

Global Id: T0608502087
Contact Type: Local Agency Caseworker
Contact Name: UST CASE WORKER
Organization Name: SANTA CLARA COUNTY LOP
Address: 1555 Berger Drive, Suite 300
City: SAN JOSE
Email: Not reported

Map ID
Direction
Distance
Elevation

MAP FINDINGS

Site

Database(s)

EDR ID Number
EPA ID Number

SAN JOSE, CITY OF (Continued)

S110655404

Phone Number: 4089183400

LUST:

Global Id: T0608502087
Action Type: RESPONSE
Date: 08/24/1998
Action: Soil and Water Investigation Report

Global Id: T0608502087
Action Type: ENFORCEMENT
Date: 06/29/1998
Action: Staff Letter - #25968

Global Id: T0608502087
Action Type: Other
Date: 12/31/1987
Action: Leak Reported

Global Id: T0608502087
Action Type: RESPONSE
Date: 06/22/1998
Action: Other Report / Document

Global Id: T0608502087
Action Type: RESPONSE
Date: 08/31/1988
Action: Other Report / Document

Global Id: T0608502087
Action Type: RESPONSE
Date: 08/05/1998
Action: Other Report / Document

Global Id: T0608502087
Action Type: RESPONSE
Date: 12/31/1997
Action: Other Report / Document

Global Id: T0608502087
Action Type: ENFORCEMENT
Date: 10/21/1998
Action: Closure/No Further Action Letter

Global Id: T0608502087
Action Type: ENFORCEMENT
Date: 07/17/1996
Action: Notice of Responsibility - #39829

LUST:

Global Id: T0608502087
Status: Open - Case Begin Date
Status Date: 08/27/1987

Global Id: T0608502087
Status: Open - Site Assessment
Status Date: 08/27/1987

Map ID
Direction
Distance
Elevation

MAP FINDINGS

Site

Database(s)

EDR ID Number
EPA ID Number

SAN JOSE, CITY OF (Continued)

S110655404

Global Id: T0608502087
Status: Open - Site Assessment
Status Date: 10/20/1998

Global Id: T0608502087
Status: Completed - Case Closed
Status Date: 10/21/1998

M41
NNE
1/4-1/2
0.295 mi.
1560 ft.

SJRA-CONVENTION CENTER
S MARKET ST @ VIOLA AVE
SAN JOSE, CA 95110

LUST S110655401
N/A

Site 1 of 2 in cluster M

Relative:
Higher

LUST SANTA CLARA:

Actual:
98 ft.

Name: SJRA-CONVENTION CENTER
Address: S MARKET ST @ VIOLA AVE
City,State,Zip: SAN JOSE, CA
Region: SANTA CLARA
SCVWD ID: 07S1E17C03F
Date Closed: 09/16/1997
EDR Link ID: 07S1E17C03F

LUST:

Name: SJRA-CONVENTION CENTER
Address: S MARKET ST @ VIOLA AVE
City,State,Zip: SAN JOSE, CA 95110
Lead Agency: SANTA CLARA COUNTY LOP
Case Type: LUST Cleanup Site
Geo Track: http://geotracker.waterboards.ca.gov/profile_report.asp?global_id=T0608502011
Global Id: T0608502011
Latitude: 37.3293383857639
Longitude: -121.887752498198
Status: Completed - Case Closed
Status Date: 09/16/1997
Case Worker: UST
RB Case Number: Not reported
Local Agency: SANTA CLARA COUNTY LOP
File Location: All Files are on GeoTracker or in the Local Agency Database
Local Case Number: Not reported
Potential Media Affect: Soil
Potential Contaminants of Concern: Gasoline
Site History: Not reported

LUST:

Global Id: T0608502011
Contact Type: Regional Board Caseworker
Contact Name: Regional Water Board
Organization Name: SAN FRANCISCO BAY RWQCB (REGION 2)
Address: 1515 CLAY ST SUITE 1400
City: OAKLAND
Email: Not reported
Phone Number: Not reported

Global Id: T0608502011
Contact Type: Local Agency Caseworker
Contact Name: UST CASE WORKER

Map ID
Direction
Distance
Elevation

MAP FINDINGS

Site

Database(s)

EDR ID Number
EPA ID Number

SJRA-CONVENTION CENTER (Continued)

S110655401

Organization Name: SANTA CLARA COUNTY LOP
Address: 1555 Berger Drive, Suite 300
City: SAN JOSE
Email: Not reported
Phone Number: 4089183400

LUST:

Global Id: T0608502011
Action Type: RESPONSE
Date: 05/16/1997
Action: Soil and Water Investigation Workplan

Global Id: T0608502011
Action Type: REMEDIATION
Date: 03/27/1985
Action: Excavation

Global Id: T0608502011
Action Type: Other
Date: 03/27/1985
Action: Leak Reported

Global Id: T0608502011
Action Type: RESPONSE
Date: 09/16/1997
Action: Other Report / Document

Global Id: T0608502011
Action Type: RESPONSE
Date: 02/03/2003
Action: Other Report / Document

Global Id: T0608502011
Action Type: ENFORCEMENT
Date: 10/01/1988
Action: Notice of Responsibility - #39826

Global Id: T0608502011
Action Type: ENFORCEMENT
Date: 04/03/1997
Action: Staff Letter - #25935

Global Id: T0608502011
Action Type: ENFORCEMENT
Date: 09/16/1997
Action: Closure/No Further Action Letter

LUST:

Global Id: T0608502011
Status: Open - Case Begin Date
Status Date: 03/08/1985

Global Id: T0608502011
Status: Open - Site Assessment
Status Date: 03/08/1985

Map ID
Direction
Distance
Elevation

MAP FINDINGS

Site

Database(s)

EDR ID Number
EPA ID Number

SJRA-CONVENTION CENTER (Continued)

S110655401

Global Id: T0608502011
Status: Completed - Case Closed
Status Date: 09/16/1997

M42
NNE
1/4-1/2
0.295 mi.
1560 ft.

SJRA-CONVENTION CENTER
S MARKET ST @ VIOLA AVE
SAN JOSE, CA 95110

LUST **S103881043**
HIST LUST **N/A**
CERS

Site 2 of 2 in cluster M

Relative:
Higher

LUST REG 2:

Actual:
98 ft.

Region: 2
Facility Id: Not reported
Facility Status: Case Closed
Case Number: 07S1E17C03f
How Discovered: Not reported
Leak Cause: Not reported
Leak Source: Not reported
Date Leak Confirmed: Not reported
Oversight Program: LUST
Prelim. Site Assessment Wokplan Submitted: Not reported
Preliminary Site Assessment Began: 3/8/1985
Pollution Characterization Began: 3/8/1985
Pollution Remediation Plan Submitted: Not reported
Date Remediation Action Underway: Not reported
Date Post Remedial Action Monitoring Began: Not reported

HIST LUST SANTA CLARA:

Name: SJRA-Convention Center
Address: S Market St @ Viola Ave
City: San Jose
Region: SANTA CLARA
Region Code: 2
SCVWD ID: 07S1E17C03
Oversite Agency: SCVWD
Date Listed: 1986-01-01 00:00:00
Closed Date: 1997-09-16 00:00:00

CERS:

Name: SJRA-CONVENTION CENTER
Address: S MARKET ST @ VIOLA AVE
City,State,Zip: SAN JOSE, CA 95110
Site ID: 216125
CERS ID: T0608502011
CERS Description: Leaking Underground Storage Tank Cleanup Site

Affiliation:

Affiliation Type Desc: Local Agency Caseworker
Entity Name: UST CASE WORKER - SANTA CLARA COUNTY LOP
Entity Title: Not reported
Affiliation Address: 1555 Berger Drive, Suite 300
Affiliation City: SAN JOSE
Affiliation State: CA
Affiliation Country: Not reported
Affiliation Zip: Not reported
Affiliation Phone: 4089183400

Map ID
 Direction
 Distance
 Elevation

MAP FINDINGS

Site

Database(s)

EDR ID Number
 EPA ID Number

SJRA-CONVENTION CENTER (Continued)

S103881043

Affiliation Type Desc: Regional Board Caseworker
 Entity Name: Regional Water Board - SAN FRANCISCO BAY RWQCB (REGION 2)
 Entity Title: Not reported
 Affiliation Address: 1515 CLAY ST SUITE 1400
 Affiliation City: OAKLAND
 Affiliation State: CA
 Affiliation Country: Not reported
 Affiliation Zip: Not reported
 Affiliation Phone: Not reported

43
 North
 1/4-1/2
 0.296 mi.
 1563 ft.

SAN JOSE CONVENTION CENTE
150 SAN CARLOS
SAN JOSE, CA

HIST CORTESE S101309273
N/A

Relative:
Higher
Actual:
95 ft.

HIST CORTESE:
 edr_fname: SAN JOSE CONVENTION CENTE
 edr_fadd1: 150 SAN CARLOS
 City,State,Zip: SAN JOSE, CA
 Region: CORTESE
 Facility County Code: 43
 Reg By: LTNKA
 Reg Id: 43-1177

44
 NW
 1/4-1/2
 0.314 mi.
 1656 ft.

RIVER PARK DEVEL LINCOLN PROPERTIES
333 SAN CARLOS ST W
SAN JOSE, CA 95126

ENVIROSTOR S101542345
CPS-SLIC N/A
CHMIRS
CERS

Relative:
Lower
Actual:
90 ft.

ENVIROSTOR:
 Name: RIVER PARK DEVELOPMENT, LINCOLN PROPERTY
 Address: 333 WEST SAN CARLOS STREET
 City,State,Zip: SAN JOSE, CA 95110
 Facility ID: 43150003
 Status: Refer: RWQCB
 Status Date: 07/15/1998
 Site Code: Not reported
 Site Type: Evaluation
 Site Type Detailed: Evaluation
 Acres: 0.5
 NPL: NO
 Regulatory Agencies: RWQCB 2 - San Francisco Bay
 Lead Agency: RWQCB 2 - San Francisco Bay
 Program Manager: Not reported
 Supervisor: Referred - Not Assigned
 Division Branch: Cleanup Berkeley
 Assembly: 27
 Senate: 15
 Special Program: Not reported
 Restricted Use: NO
 Site Mgmt Req: NONE SPECIFIED
 Funding: Responsible Party
 Latitude: 37.32870

Map ID
Direction
Distance
Elevation

MAP FINDINGS

Site

Database(s)

EDR ID Number
EPA ID Number

RIVER PARK DEVEL LINCOLN PROPERTIES (Continued)

S101542345

Longitude: -121.8941
APN: 259-43-072
Past Use: ENGINE TESTING/REPAIR, LAUNDRY SERVICES, RESIDENTIAL AREA
Potential COC: Tetrachloroethylene (PCE)
Confirmed COC: Tetrachloroethylene (PCE)
Potential Description: OTH, SOIL
Alias Name: RED STAR LAUNDRY
Alias Type: Alternate Name
Alias Name: 259-43-072
Alias Type: APN
Alias Name: CAD981676430
Alias Type: EPA Identification Number
Alias Name: 43150003
Alias Type: Envirostor ID Number

Completed Info:

Completed Area Name: PROJECT WIDE
Completed Sub Area Name: Not reported
Completed Document Type: * Discovery
Completed Date: 08/09/1989
Comments: Facility Identified: EPA Federal Investigation Team (FIT) Screening Site Inspection (SSI). EPA completed SSI and recommend Listing Site Inspection (LSI).

Future Area Name: Not reported
Future Sub Area Name: Not reported
Future Document Type: Not reported
Future Due Date: Not reported
Schedule Area Name: Not reported
Schedule Sub Area Name: Not reported
Schedule Document Type: Not reported
Schedule Due Date: Not reported
Schedule Revised Date: Not reported

SLIC REG 2:

Region: 2
Facility ID: 43S0161
Facility Status: Preliminary site assessment workplan submitted
Date Closed: Not reported
Local Case #: Not reported
How Discovered: Tank Closure
Leak Cause: UNK
Leak Source: UNK
Date Confirmed: Not reported
Date Prelim Site Assmnt Workplan Submitted: 5/22/1995
Date Preliminary Site Assessment Began: Not reported
Date Pollution Characterization Began: Not reported
Date Remediation Plan Submitted: Not reported
Date Remedial Action Underway: Not reported
Date Post Remedial Action Monitoring Began: Not reported

CPS-SLIC:

Name: RIVER PARK DEVEL LINCOLN PROPERTIES
Address: 333 SAN CARLOS ST W
City,State,Zip: SAN JOSE, CA 95126
Region: STATE
Facility Status: Completed - Case Closed

Map ID
Direction
Distance
Elevation

MAP FINDINGS

Site

Database(s)

EDR ID Number
EPA ID Number

RIVER PARK DEVEL LINCOLN PROPERTIES (Continued)

S101542345

Status Date: 05/23/2017
Global Id: T0608591617
Lead Agency: SAN FRANCISCO BAY RWQCB (REGION 2)
Lead Agency Case Number: Not reported
Latitude: 37.328803
Longitude: -121.893063
Case Type: Cleanup Program Site
Case Worker: UUU
Local Agency: Not reported
RB Case Number: 43S0161
File Location: Not reported
Potential Media Affected: Other Groundwater (uses other than drinking water)
Potential Contaminants of Concern: * Solvents
Site History: Not reported

[Click here to access the California GeoTracker records for this facility:](#)

CHMIRS:

Name: Not reported
Address: 333 WEST SAN CARLOS
City,State,Zip: SAN JOSE, CA
OES Incident Number: 4-3798
OES notification: 07/05/2014
OES Date: Not reported
OES Time: Not reported
Date Completed: Not reported
Property Use: Not reported
Agency Id Number: Not reported
Agency Incident Number: Not reported
Time Notified: Not reported
Time Completed: Not reported
Surrounding Area: Not reported
Estimated Temperature: Not reported
Property Management: Not reported
More Than Two Substances Involved?: Not reported
Resp Agncy Personel # Of Decontaminated: Not reported
Responding Agency Personel # Of Injuries: Not reported
Responding Agency Personel # Of Fatalities: Not reported
Others Number Of Decontaminated: Not reported
Others Number Of Injuries: Not reported
Others Number Of Fatalities: Not reported
Vehicle Make/year: Not reported
Vehicle License Number: Not reported
Vehicle State: Not reported
Vehicle Id Number: Not reported
CA DOT PUC/ICC Number: Not reported
Company Name: Not reported
Reporting Officer Name/ID: Not reported
Report Date: Not reported
Facility Telephone: Not reported
Waterway Involved: Yes
Waterway: Guadalupe River
Spill Site: Merchant/Business
Cleanup By: No
Containment: Not reported
What Happened: Not reported
Type: Not reported

Map ID
Direction
Distance
Elevation

MAP FINDINGS

Site

Database(s)

EDR ID Number
EPA ID Number

RIVER PARK DEVEL LINCOLN PROPERTIES (Continued)

S101542345

Measure: Not reported
Other: Not reported
Type: SEWAGE
Measure: Gal(s)
Other: Not reported
Date/Time: 1444
Year: 2014
Agency: City of San Jose
Incident Date: 7/5/2014
Admin Agency: Not reported
Amount: Not reported
Contained: Yes
Site Type: Guadalupe River
E Date: Not reported
Substance: Sewage
Quantity Released: 600
Unknown: Not reported
Substance #2: Not reported
Substance #3: Not reported
Evacuations: Not reported
Number of Injuries: Not reported
Number of Fatalities: Not reported
#1 Pipeline: No
#2 Pipeline: No
#3 Pipeline: No
#1 Vessel >= 300 Tons: No
#2 Vessel >= 300 Tons: No
#3 Vessel >= 300 Tons: No
Evacs: No
Injuries: Blockage
Fataals: No
Comments: Not reported
Description: RP states blockage in the city main caused a release out a manhole. Cleanup is in progress. RP states that approximately 5 gallons entered the Guadalupe River.

CERS:

Name: RIVER PARK DEVEL LINCOLN PROPERTIES
Address: 333 SAN CARLOS ST W
City,State,Zip: SAN JOSE, CA 95126
Site ID: 422609
CERS ID: T0608591617
CERS Description: Cleanup Program Site

Affiliation:

Affiliation Type Desc: Regional Board Caseworker
Entity Name: Regional Water Board - SAN FRANCISCO BAY RWQCB (REGION 2)
Entity Title: Not reported
Affiliation Address: 1515 CLAY ST SUITE 1400
Affiliation City: OAKLAND
Affiliation State: CA
Affiliation Country: Not reported
Affiliation Zip: Not reported
Affiliation Phone: Not reported

MAP FINDINGS

Map ID
 Direction
 Distance
 Elevation

Site

Database(s)

EDR ID Number
 EPA ID Number

45
NE
1/4-1/2
0.317 mi.
1672 ft.

MARKET PLACE
439 1ST
SAN JOSE, CA 95113

HIST CORTESE **S105026312**
N/A

Relative: HIST CORTESE:
Higher edr_fname: MARKET PLACE
 edr_fadd1: 439 1ST
Actual: City,State,Zip: SAN JOSE, CA 95113
99 ft. Region: CORTESE
 Facility County Code: 43
 Reg By: LTNKA
 Reg Id: 2930

N46
North
1/4-1/2
0.319 mi.
1683 ft.

SJRA HOTEL EAST
301 MARKET
SAN JOSE, CA 95113

LUST **S102628228**
HIST CORTESE **N/A**

Site 1 of 3 in cluster N

Relative: LUST SANTA CLARA:
Higher Name: SJRA-HOTEL EAST
Actual: Address: 301 SOUTH MARKET ST
97 ft. City,State,Zip: SAN JOSE, CA
 Region: SANTA CLARA
 SCVWD ID: 07S1E17C05F
 Date Closed: 10/18/2001
 EDR Link ID: 07S1E17C05F

HIST CORTESE:
 edr_fname: SJRA HOTEL EAST
 edr_fadd1: 301 MARKET
 City,State,Zip: SAN JOSE, CA 95113
 Region: CORTESE
 Facility County Code: 43
 Reg By: LTNKA
 Reg Id: 43-1199

N47
North
1/4-1/2
0.319 mi.
1683 ft.

SJRA-HOTEL EAST
301 S MARKET ST
SAN JOSE, CA 95113

LUST **S108219554**
CERS HAZ WASTE **N/A**
CERS TANKS
CUPA Listings
CERS

Site 2 of 3 in cluster N

Relative: LUST:
Higher Name: SJRA-HOTEL EAST
Actual: Address: 301 S MARKET ST
97 ft. City,State,Zip: SAN JOSE, CA 95113
 Lead Agency: SANTA CLARA COUNTY LOP
 Case Type: LUST Cleanup Site
 Geo Track: http://geotracker.waterboards.ca.gov/profile_report.asp?global_id=T0608501186
 Global Id: T0608501186
 Latitude: 37.330481
 Longitude: -121.886783
 Status: Completed - Case Closed
 Status Date: 10/18/2001
 Case Worker: UST

Map ID
Direction
Distance
Elevation

MAP FINDINGS

Site

Database(s)

EDR ID Number
EPA ID Number

SJRA-HOTEL EAST (Continued)

S108219554

RB Case Number: Not reported
Local Agency: SANTA CLARA COUNTY LOP
File Location: All Files are on GeoTracker or in the Local Agency Database
Local Case Number: Not reported
Potential Media Affect: Other Groundwater (uses other than drinking water)
Potential Contaminants of Concern: Gasoline
Site History: Not reported

LUST:

Global Id: T0608501186
Contact Type: Regional Board Caseworker
Contact Name: Regional Water Board
Organization Name: SAN FRANCISCO BAY RWQCB (REGION 2)
Address: 1515 CLAY ST SUITE 1400
City: OAKLAND
Email: Not reported
Phone Number: Not reported

Global Id: T0608501186
Contact Type: Local Agency Caseworker
Contact Name: UST CASE WORKER
Organization Name: SANTA CLARA COUNTY LOP
Address: 1555 Berger Drive, Suite 300
City: SAN JOSE
Email: Not reported
Phone Number: 4089183400

LUST:

Global Id: T0608501186
Action Type: RESPONSE
Date: 08/17/2001
Action: Interim Remedial Action Report

Global Id: T0608501186
Action Type: RESPONSE
Date: 06/03/2005
Action: Other Report / Document

Global Id: T0608501186
Action Type: RESPONSE
Date: 11/05/1984
Action: Other Report / Document

Global Id: T0608501186
Action Type: RESPONSE
Date: 04/11/1990
Action: Other Workplan

Global Id: T0608501186
Action Type: RESPONSE
Date: 06/03/2005
Action: Other Report / Document

Global Id: T0608501186
Action Type: RESPONSE
Date: 09/09/1991
Action: Unauthorized Release Form

Map ID
Direction
Distance
Elevation

MAP FINDINGS

Site

Database(s)

EDR ID Number
EPA ID Number

SJRA-HOTEL EAST (Continued)

S108219554

Global Id: T0608501186
Action Type: RESPONSE
Date: 04/11/1990
Action: Monitoring Report - Quarterly

Global Id: T0608501186
Action Type: RESPONSE
Date: 01/01/1985
Action: Correspondence

Global Id: T0608501186
Action Type: RESPONSE
Date: 03/27/1985
Action: Preliminary Site Assessment Report

Global Id: T0608501186
Action Type: RESPONSE
Date: 09/28/1989
Action: Soil and Water Investigation Report

Global Id: T0608501186
Action Type: RESPONSE
Date: 07/24/1987
Action: Other Report / Document

Global Id: T0608501186
Action Type: RESPONSE
Date: 02/25/1999
Action: Other Report / Document

Global Id: T0608501186
Action Type: REMEDIATION
Date: 03/27/1985
Action: Pump & Treat (P&T) Groundwater

Global Id: T0608501186
Action Type: ENFORCEMENT
Date: 06/03/2005
Action: Other Report

Global Id: T0608501186
Action Type: Other
Date: 10/31/1984
Action: Leak Reported

Global Id: T0608501186
Action Type: RESPONSE
Date: 02/15/1997
Action: Other Report / Document

Global Id: T0608501186
Action Type: ENFORCEMENT
Date: 09/06/1991
Action: Notice of Responsibility - #39827

Global Id: T0608501186
Action Type: ENFORCEMENT

Map ID
Direction
Distance
Elevation

MAP FINDINGS

Site

Database(s)

EDR ID Number
EPA ID Number

SJRA-HOTEL EAST (Continued)

S108219554

Date: 12/18/1998
Action: Staff Letter - #25941

Global Id: T0608501186
Action Type: ENFORCEMENT
Date: 01/06/1997
Action: Staff Letter - #25939

LUST:

Global Id: T0608501186
Status: Open - Case Begin Date
Status Date: 10/31/1984

Global Id: T0608501186
Status: Open - Remediation
Status Date: 03/27/1985

Global Id: T0608501186
Status: Open - Site Assessment
Status Date: 10/10/1988

Global Id: T0608501186
Status: Open - Site Assessment
Status Date: 08/07/1990

Global Id: T0608501186
Status: Completed - Case Closed
Status Date: 10/18/2001

CERS HAZ WASTE:

Name: SAN JOSE MARRIOTT
Address: 301 S MARKET ST
City,State,Zip: SAN JOSE, CA 95113
Site ID: 64623
CERS ID: 10097317
CERS Description: Hazardous Waste Generator

CERS TANKS:

Name: SAN JOSE MARRIOTT
Address: 301 S MARKET ST
City,State,Zip: SAN JOSE, CA 95113
Site ID: 64623
CERS ID: 10097317
CERS Description: Underground Storage Tank

CUPA SANTA CLARA:

Name: SAN JOSE MARRIOTT
Address: 301 S MARKET ST
City,State,Zip: SAN JOSE, CA 95113
Region: SANTA CLARA
PE#: 2399
Program Description: UNDERGROUND STORAGE TANK PROGRAM RECORD
Latitude: 37.330376
Longitude: -121.88799

Map ID
Direction
Distance
Elevation

MAP FINDINGS

Site

Database(s)

EDR ID Number
EPA ID Number

SJRA-HOTEL EAST (Continued)

S108219554

Record ID: PR0398167
Facility ID: FA0256813

Name: SAN JOSE MARRIOTT
Address: 301 S MARKET ST
City,State,Zip: SAN JOSE, CA 95113
Region: SANTA CLARA
PE#: 2202
Program Description: GENERATES < 100 KG/YR
Latitude: 37.330376
Longitude: -121.88799
Record ID: PR0375113
Facility ID: FA0256813

Name: SAN JOSE MARRIOTT
Address: 301 S MARKET ST
City,State,Zip: SAN JOSE, CA 95113
Region: SANTA CLARA
PE#: Not reported
Program Description: HMBP FACILITY, 1-3 CHEMICALS
Latitude: 37.330376
Longitude: -121.88799
Record ID: PR0398168
Facility ID: FA0256813

CERS:

Name: SAN JOSE MARRIOTT
Address: 301 S MARKET ST
City,State,Zip: SAN JOSE, CA 95113
Site ID: 64623
CERS ID: 10097317
CERS Description: Chemical Storage Facilities

Violations:

Site ID: 64623
Site Name: SAN JOSE MARRIOTT
Violation Date: 03-27-2019
Citation: HSC 6.5 Multiple - California Health and Safety Code, Chapter 6.5, Section(s) Multiple
Violation Description: Hazardous Waste Generator Program - Administration/Documentation - General
Violation Notes: This is an uncorrected and repeat Class I violation. Facility has not submitted any response to hazardous waste violations cited in Official Notice of Inspection dated 3/13/2018, 3/20/2017, and 3/24/2015.
Violation Division: Santa Clara County Environmental Health
Violation Program: HW
Violation Source: CERS

Site ID: 64623
Site Name: SAN JOSE MARRIOTT
Violation Date: 03-22-2016
Citation: HSC 6.75 25299.30-25299.34 - California Health and Safety Code, Chapter 6.75, Section(s) 25299.30-25299.34
Violation Description: Failure to submit and maintain complete and current Certification of Financial Responsibility or other mechanism of financial assurance.
Violation Notes:

Certification of Financial Responsibility (CFR) has not been updated

Map ID
Direction
Distance
Elevation

MAP FINDINGS

Site

Database(s)

EDR ID Number
EPA ID Number

SJRA-HOTEL EAST (Continued)

S108219554

as instructed in the 3/24/2015 Notice of Inspection (NOI). Submit an updated CFR to CERS. Ensure the CFR is updated annually with the current policy number and term of the insurance policy. Also submit or have available for review the current insurance policy showing the proper endorsement language as noted below.

Violation Division: Santa Clara County Environmental Health
Violation Program: UST
Violation Source: CERS

Site ID: 64623
Site Name: SAN JOSE MARRIOTT
Violation Date: 03-13-2018
Citation: HSC 6.7 25284 - California Health and Safety Code, Chapter 6.7, Section(s) 25284

Violation Description: Failure to obtain a valid permit to operate from the UPA including but not limited to unpaid permit fees.

Violation Notes: This is an uncorrected violation. This facility's UST Permit to Operate cannot be issued until the facility is in compliance with UST requirements. Permit will be issued after all UST violations noted below have been corrected.

Violation Division: Santa Clara County Environmental Health
Violation Program: UST
Violation Source: CERS

Site ID: 64623
Site Name: SAN JOSE MARRIOTT
Violation Date: 03-14-2018
Citation: HSC 6.5 Multiple - California Health and Safety Code, Chapter 6.5, Section(s) Multiple

Violation Description: Hazardous Waste Generator Program - Administration/Documentation - General

Violation Notes: This is an uncorrected and repeat violation. Submit written responses to all hazardous waste violations cited in the Official Notices of Inspection dated 3/20/2017 and 3/24/2015.

Violation Division: Santa Clara County Environmental Health
Violation Program: HW
Violation Source: CERS

Site ID: 64623
Site Name: SAN JOSE MARRIOTT
Violation Date: 03-24-2015
Citation: 22 CCR 23 66273.34 - California Code of Regulations, Title 22, Chapter 23, Section(s) 66273.34

Violation Description: Failure to properly label the following categories of universal waste as: 1) Each batteries or the container in which the batteries are contained as "Universal Waste-Battery(ies)". 2) Each mercury-containing equipment or the container in which the mercury-containing equipment is contained as "Universal Waste -Mercury-Containing Equipment". 3) Each Florescent lamp or the container or package in which the lamps are contained as "Universal Waste-Lamp(s)". 4) Each electronic devices or the container or pallet in or on which the electronic devices are contained as "Universal Waste-Electronic Device(s)". 5) Each CRTs or the container or pallet in or on which the CRTs are contained as "Universal Waste-CRT(s)". 6) A container of CRT glass shall be labeled or marked clearly with the following phrase: "Universal Waste-CRT glass". 7) In lieu of labeling

Map ID
Direction
Distance
Elevation

MAP FINDINGS

Site

Database(s)

EDR ID Number
EPA ID Number

SJRA-HOTEL EAST (Continued)

S108219554

Violation Notes: individual electronic devices, CRTs, and/or containers of CRT glass pursuant to subsections d) through f) of this section, a universal waste handler may combine, package, and accumulate those universal wastes in appropriate containers or within a designated area demarcated by boundaries that are clearly labeled with the applicable portion(s) of the following phrase: "Universal Waste-Electronic Device(s)/Universal Waste - CRT(s)/Universal Waste-CRT Glass". Mark all containers holding Universal Waste with the words, "UNIVERSAL WASTE - LAMPS" (for used fluorescent lamp tubes and bulbs) or "UNIVERSAL WASTE - BATTERIES" (for consumer-type batteries). Either implement an inventory system (e.g., log) to keep track of Universal waste container accumulation times or mark each container with the initial date of accumulation.

Violation Division: Santa Clara County Environmental Health
Violation Program: HW
Violation Source: CERS

Site ID: 64623
Site Name: SAN JOSE MARRIOTT
Violation Date: 03-24-2015
Citation: HSC 6.95 25508(a)(1) - California Health and Safety Code, Chapter 6.95, Section(s) 25508(a)(1)

Violation Description: Failure to complete and electronically submit a site map with all required content.

Violation Notes: Maps submitted via CERS website on 2/21/2014 are illegible and incomplete. Correct and resubmit within 30 days.

Violation Division: Santa Clara County Environmental Health
Violation Program: HMRRP
Violation Source: CERS

Site ID: 64623
Site Name: SAN JOSE MARRIOTT
Violation Date: 03-07-2014
Citation: HSC 6.75 25299.30-25299.34 - California Health and Safety Code, Chapter 6.75, Section(s) 25299.30-25299.34

Violation Description: Failure to submit and maintain complete and current Certification of Financial Responsibility or other mechanism of financial assurance.

Violation Notes: Returned to compliance on 04/10/2014.

Certification of Financial Responsibility (CFR) submitted in CERS 2/21/2014 lists the prior owner as does the insurance policy. An updated CFR was observed at the facility. Please verify the dates of coverage and submit in CERS an updated CFR and a copy of the insurance summary including the UST endorsement language listing the facility as one of the covered locations.

Violation Division: Santa Clara County Environmental Health
Violation Program: UST
Violation Source: CERS

Site ID: 64623
Site Name: SAN JOSE MARRIOTT
Violation Date: 03-24-2015
Citation: 49 CFR 1 172.201(e) - U.S. Code of Federal Regulations, Title 49, Chapter 1, Section(s) 172.201(e)

Violation Description: Failure of the universal waste handler to properly package, label, mark, placard, or prepare and retain shipping papers for all universal

Map ID
Direction
Distance
Elevation

MAP FINDINGS

Site

Database(s)

EDR ID Number
EPA ID Number

SJRA-HOTEL EAST (Continued)

S108219554

Violation Notes: waste being shipped to another universal waste handler, destination facility, or foreign facility.
At least one broken fluorescent lamp tube was observed in an open box holding Universal Waste lamps. Broken lamps must be in a sealed container. Lamps must be packaged in a manner that prevents breakage.

Violation Division: Santa Clara County Environmental Health
Violation Program: HW
Violation Source: CERS

Site ID: 64623
Site Name: SAN JOSE MARRIOTT
Violation Date: 03-24-2015
Citation: 23 CCR 16 2715(a) - California Code of Regulations, Title 23, Chapter 16, Section(s) 2715(a)

Violation Description: The owner/operator has failed to designate an UST operator or to inform the CUPA or any change in the designated UST operator(s) within 30 days after a change.

Violation Notes: DUSTO inspections since 5/23/2014 have been performed by Waymond Gathright (ICC #8255635, exp. 4/23/2016) and Richard Reed (ICC # 8214306, exp. 7/24/2015). Neither DUSTO is listed on the most recent notification dated 3/25/2014 which identifies the DUSTOs for this facility.

Violation Division: Santa Clara County Environmental Health
Violation Program: UST
Violation Source: CERS

Site ID: 64623
Site Name: SAN JOSE MARRIOTT
Violation Date: 03-24-2015
Citation: HSC 6.95 25508(a)(1) - California Health and Safety Code, Chapter 6.95, Section(s) 25508(a)(1)

Violation Description: Failure to establish and electronically submit an adequate emergency response plan and procedures for a release or threatened release of a hazardous material.

Violation Notes: Add Santa Clara County CUPA phone number (408-918-3400) to section C3. Correct and resubmit within 30 days.

Violation Division: Santa Clara County Environmental Health
Violation Program: HMRRP
Violation Source: CERS

Site ID: 64623
Site Name: SAN JOSE MARRIOTT
Violation Date: 04-02-2019
Citation: 23 CCR 16 2712(b)(1)(G) - California Code of Regulations, Title 23, Chapter 16, Section(s) 2712(b)(1)(G)

Violation Description: Failure to comply with one or more of the following overfill prevention equipment requirements: Alert the transfer operator when the tank is 90 percent full by restricting the flow into the tank or triggering an audible and visual alarm; or Restrict delivery of flow to the tank at least 30 minutes before the tank overfills, provided the restriction occurs when the tank is filled to no more than 95 percent of capacity; and activate an audible alarm at least five minutes before the tank overfills; or Provide positive shut-off of flow to the tank when the tank is filled to no more than 95 percent of capacity; or Provide positive shut-off of flow to the tank so that none of the fittings located on the top of the tank are exposed to product due to overfilling. Install/retrofit overfill prevention

Map ID
Direction
Distance
Elevation

MAP FINDINGS

Site

Database(s)

EDR ID Number
EPA ID Number

SJRA-HOTEL EAST (Continued)

S108219554

equipment that does not use flow restrictors on vent piping to meet overfill prevention equipment requirements when the overfill prevention equipment is installed, repaired, or replaced on and after October 1, 2018. For USTs installed before October 1, 2018, perform an inspection by October 13, 2018 and every 36 months thereafter. For USTs installed on and after October 1, 2018, perform an inspection at installation and every 36 months thereafter. Inspected within 30 days after a repair to the overfill prevention equipment. Inspected using an applicable manufacturer guidelines, industry codes, engineering standards, or a method approved by a professional engineer. Inspected by a certified UST service technician. Maintain records of overfill prevention equipment inspection for 36 months.

Violation Notes: Inspection of overfill prevention equipment was due by 10/13/2018 and was not done until 3/20/2019. The next every-36-month inspection is due no later than October of 2021. Recommend you schedule it to occur at the time of the March 2021 monitoring system certification testing.

Violation Division: Santa Clara County Environmental Health
Violation Program: UST
Violation Source: CERS

Site ID: 64623
Site Name: SAN JOSE MARRIOTT
Violation Date: 03-07-2014
Citation: 23 CCR 16 2715(b) - California Code of Regulations, Title 23, Chapter 16, Section(s) 2715(b)

Violation Description: Failure to submit statement of UST compliance and/or Designated Operator current certification.

Violation Notes: Returned to compliance on 04/10/2014.

Facility has a DUSTO Identification form indicating a change in DUSTO on file. Sign and upload the DUSTO Identification form to CERS. Submit a new form in CERS within 30 days of change of the identification of the DUSTO.

Violation Division: Santa Clara County Environmental Health
Violation Program: UST
Violation Source: CERS

Site ID: 64623
Site Name: SAN JOSE MARRIOTT
Violation Date: 03-13-2018
Citation: 23 CCR 16 2715(a) - California Code of Regulations, Title 23, Chapter 16, Section(s) 2715(a)

Violation Description: Failure to submit the UPA. of the designated operator (DO) identification and/or change of the DO within 30 days.

Violation Notes: This is an uncorrected and repeat violation. Designated UST Operator information submitted via CERS on 3/13/2018 is out of date. The Owner Statement of Designated UST Operator Compliance must be updated and electronically submitted via CERS within 30 days of a change in DUSTO. (Note: The past 12 monthly DUSTO inspections have been performed by Richard Reed and Jason Woods.)

Violation Division: Santa Clara County Environmental Health
Violation Program: UST
Violation Source: CERS

Site ID: 64623
Site Name: SAN JOSE MARRIOTT

Map ID
Direction
Distance
Elevation

MAP FINDINGS

Site

Database(s)

EDR ID Number
EPA ID Number

SJRA-HOTEL EAST (Continued)

S108219554

Violation Date: 03-22-2016
Citation: HSC 6.7 25284 - California Health and Safety Code, Chapter 6.7, Section(s) 25284
Violation Description: Failure to obtain and maintain a valid operation permit from the CUPA.
Violation Notes: _____ Facility
has not submitted all the required UST information and cleared all the outstanding violations to allow for a permit to operate to be issued. Correct all open violations and submit complete and up-to-date information on CERS.

Violation Division: Santa Clara County Environmental Health
Violation Program: UST
Violation Source: CERS

Site ID: 64623
Site Name: SAN JOSE MARRIOTT
Violation Date: 03-20-2017
Citation: 23 CCR 16 2712(b) - California Code of Regulations, Title 23, Chapter 16, Section(s) 2712(b)
Violation Description: Failure to maintain records of repairs, lining, and upgrades on site, or off site if approved by the CUPA, for the life of the UST.
Violation Notes: _____ No annual
monitoring system certifications from the past 5 years and no spill bucket test reports and secondary containment test reports from the past 3 years are available for review. Ensure that annual monitoring system certification reports are maintained on-site for 5 years and that spill bucket test reports and secondary containment test reports are maintained on-site for 3 years.

Violation Division: Santa Clara County Environmental Health
Violation Program: UST
Violation Source: CERS

Site ID: 64623
Site Name: SAN JOSE MARRIOTT
Violation Date: 03-24-2015
Citation: 23 CCR 16 2641(a) - California Code of Regulations, Title 23, Chapter 16, Section(s) 2641(a)
Violation Description: Failure of sensor to be located in the proper position/location.
Violation Notes: Schrader valve secondary piping pressure test ports for both supply lines and both return lines in the tank top piping sump are pointed upwards. Brass compression fittings on the secondary piping for the new flexible supply and return lines and black flexible test boots on the original supply and return lines must be reoriented so that the test valve openings point downward. [Include this work in the scope of work for the required repair of piping primary containment (see below).]

Violation Division: Santa Clara County Environmental Health
Violation Program: UST
Violation Source: CERS

Site ID: 64623
Site Name: SAN JOSE MARRIOTT
Violation Date: 04-02-2019
Citation: 23 CCR 16 2641(h) - California Code of Regulations, Title 23, Chapter 16, Section(s) 2641(h)
Violation Description: Failure to have an approved UST Monitoring Plan.

Map ID
Direction
Distance
Elevation

MAP FINDINGS

Site

Database(s)

EDR ID Number
EPA ID Number

SJRA-HOTEL EAST (Continued)

S108219554

Violation Notes: The UST Monitoring Plan submitted via CERS on 3/23/2019 incorrectly states that the suction piping meets exemption criteria. This facility's piping does NOT meet exemption criteria. Change Suction Piping Meets Exemption Criteria back to ?No? and resubmit.

Violation Division: Santa Clara County Environmental Health
Violation Program: UST
Violation Source: CERS

Site ID: 64623
Site Name: SAN JOSE MARRIOTT
Violation Date: 03-24-2015
Citation: 23 CCR 16 2641(a) - California Code of Regulations, Title 23, Chapter 16, Section(s) 2641(a)

Violation Description: Failure to maintain secondarily contained piping to allow liquid in the event of a leak to drain into sump (i.e. failure to remove test boot, pipe swelling).

Violation Notes: Schrader valve secondary piping pressure test ports for both supply lines and both return lines in the tank top piping sump had valve cores left installed after last secondary containment test. Secondary piping for the new supply and return lines were similarly plugged in the piping transition sump. This prevented the secondary pipes from draining into the monitored sumps. The valve cores and plugs were removed today during this inspection. Ensure that the lines remain free to drain into monitored sumps when not undergoing triennial pressure testing.

Violation Division: Santa Clara County Environmental Health
Violation Program: UST
Violation Source: CERS

Site ID: 64623
Site Name: SAN JOSE MARRIOTT
Violation Date: 03-20-2017
Citation: HSC 6.5 Multiple - California Health and Safety Code, Chapter 6.5, Section(s) Multiple

Violation Description: Hazardous Waste Generator Program - Administration/Documentation - General

Violation Notes: _____ No written response with the corrective actions taken to the violations cited in the Official Notice of Inspection Reports issued on 3/24/2015 and 3/22/2016 have been submitted to HMCD. A copy of both reports were provided during today's inspection. THIS VIOLATION HAS BEEN ESCALATED TO A CLASS I VIOLATION AS THIS IS A CONTINUOUS, REPEAT, AND UNCORRECTED CLASS II VIOLATION FROM THE OFFICIAL NOTICE OF INSPECTION REPORT ISSUED ON 3/22/2016. ALL CLASS I VIOLATIONS REQUIRE IMMEDIATE CORRECTIVE ACTION.

Violation Division: Santa Clara County Environmental Health
Violation Program: HW
Violation Source: CERS

Site ID: 64623
Site Name: SAN JOSE MARRIOTT
Violation Date: 03-07-2014
Citation: HSC 6.7 Multiple Sections - California Health and Safety Code, Chapter 6.7, Section(s) Multiple Sections

Violation Description: UST Program - Administration/Documentation - General
Violation Notes: Returned to compliance on 04/10/2014.

Map ID
Direction
Distance
Elevation

MAP FINDINGS

Site

Database(s)

EDR ID Number
EPA ID Number

SJRA-HOTEL EAST (Continued)

S108219554

					The
				2012, 2013 Monitoring System Testing and Spill Bucket testing and the 3/2013 Secondary Containment testing results were not available for review. Ensure copies of the testing results and any maintenance/repair reports for the last three years are available for review.	
Violation Division:	Santa Clara County Environmental Health				
Violation Program:	UST				
Violation Source:	CERS				
Site ID:	64623				
Site Name:	SAN JOSE MARRIOTT				
Violation Date:	03-20-2017				
Citation:	HSC 6.7 25284 - California Health and Safety Code, Chapter 6.7, Section(s) 25284				
Violation Description:	Failure to obtain a valid permit to operate from the CUPA.				
Violation Notes:					The
				facility does not currently have a UST Permit to Operate. Correct all open violations and provide a written response documenting the actions taken to correct each violation and a signed Certification of Compliance to HMCD. A Permit to Operate will be issued upon verification that the facility has returned to full compliance and all information provided on CERS is up-to-date. THIS IS A REPEAT UNCORRECTED CLASS I VIOLATION FROM THE OFFICIAL NOTICE OF INSPECTION REPORT ISSUED ON 3/22/2016 AND A REPEAT UNCORRECTED CLASS II VIOLATION FROM THE OFFICIAL NOTICE OF INSPECTION REPORT ISSUED ON 3/23/2015.	
Violation Division:	Santa Clara County Environmental Health				
Violation Program:	UST				
Violation Source:	CERS				
Site ID:	64623				
Site Name:	SAN JOSE MARRIOTT				
Violation Date:	03-22-2016				
Citation:	HSC 6.5 Multiple - California Health and Safety Code, Chapter 6.5, Section(s) Multiple				
Violation Description:	Haz Waste Generator Program - Administration/Documentation - General				
Violation Notes:					Facility
				did not submit a response to the 3/24/2015 Notice of Inspection (NOI). Ensure all violations are addressed and a completed NOI is submitted within 30 days. Submit a completed NOI with the response to today's report. A copy of the 3/24/2015 NOI was delivered during the inspection.	
Violation Division:	Santa Clara County Environmental Health				
Violation Program:	HW				
Violation Source:	CERS				
Site ID:	64623				
Site Name:	SAN JOSE MARRIOTT				
Violation Date:	03-20-2017				
Citation:	23 CCR 16 2715(a) - California Code of Regulations, Title 23, Chapter 16, Section(s) 2715(a)				
Violation Description:	Failure to notify the CUPA of the designated operator (DO) identification and/or change of the DO within 30 days.				
Violation Notes:					The
				facility has not submitted an updated Owner Statement of Designated	

Map ID
Direction
Distance
Elevation

MAP FINDINGS

Site

Database(s)

EDR ID Number
EPA ID Number

SJRA-HOTEL EAST (Continued)

S108219554

UST Operator Compliance as directed to do in the 3/24/2015 and 3/22/2016 Official Notice of Inspection Reports. Additionally, the past 12 months of DUSTO inspections have been conducted by Richard Reed and Michael Pietsch, neither of whom are included on the outdated Owner Statement of Designated UST Operator Compliance. THIS VIOLATION HAS BEEN ESCALATED TO A CLASS I VIOLATION AS THIS IS A CONTINUOUS, REPEAT, AND UNCORRECTED CLASS II VIOLATION FROM THE OFFICIAL NOTICE OF INSPECTION REPORT ISSUED ON 3/22/2016 AND A CONTINUOUS, REPEAT, AND UNCORRECTED MINOR VIOLATION FROM THE OFFICIAL NOTICE OF INSPECTION REPORT ISSUED ON 3/23/2015. ALL CLASS I VIOLATIONS REQUIRE IMMEDIATE CORRECTIVE ACTION.

Violation Division: Santa Clara County Environmental Health
Violation Program: UST
Violation Source: CERS

Site ID: 64623
Site Name: SAN JOSE MARRIOTT
Violation Date: 03-22-2016
Citation: 23 CCR 16 2715(a) - California Code of Regulations, Title 23, Chapter 16, Section(s) 2715(a)
Violation Description: Failure to submit statement of UST compliance and/or Designated Operator certification.
Violation Notes: _____ The facility has not submitted an up-to-date listing of the Designated Operator Identification and Statement of Compliance, as directed in the 3/24/2015 inspection report. Submit the form to CERS and ensure any changes to Designated Operator personnel are submitted within 30 days.

Violation Division: Santa Clara County Environmental Health
Violation Program: UST
Violation Source: CERS

Site ID: 64623
Site Name: SAN JOSE MARRIOTT
Violation Date: 03-24-2015
Citation: 19 CCR 6.95 25508(a)(1) - California Code of Regulations, Title 19, Chapter 6.95, Section(s) 25508(a)(1)
Violation Description: Failure to complete and electronically submit the Business Activities Page and/or Business Owner Operator Identification Page.
Violation Notes: HMBP does not identify the entity that operates the hotel. Revise the "Identification" (i.e., Operator) information and resubmit within 30 days.

Violation Division: Santa Clara County Environmental Health
Violation Program: HMRRP
Violation Source: CERS

Site ID: 64623
Site Name: SAN JOSE MARRIOTT
Violation Date: 03-24-2015
Citation: 23 CCR 16 2638 - California Code of Regulations, Title 23, Chapter 16, Section(s) 2638
Violation Description: Failure to test leak detection equipment as required every 12 months (VPH, sensor, LLD, ATG, etc.) and/or submit monitoring system certification to the CUPA within 30 days of completion of the test
Violation Notes: Reports documenting testing done on 3/11/2013 and 3/7/2014 have not been submitted.

Map ID
Direction
Distance
Elevation

MAP FINDINGS

Site

Database(s)

EDR ID Number
EPA ID Number

SJRA-HOTEL EAST (Continued)

S108219554

Violation Division: Santa Clara County Environmental Health
Violation Program: UST
Violation Source: CERS

Site ID: 64623
Site Name: SAN JOSE MARRIOTT
Violation Date: 03-20-2017
Citation: 23 CCR 16 2715(c) - California Code of Regulations, Title 23, Chapter 16, Section(s) 2715(c)

Violation Description: Failure to comply with one or more of the following designated operator (DO) monthly inspection requirements: Be performed by an ICC certified DO. Inspect monthly alarm history report, check that alarms are documented and responded to appropriately, and attach a copy. Inspect for the presence of liquid/debris in spill containers. Inspect for the presence of liquid/debris in under dispenser containment (UDC) and ensure that the monitoring equipment is positioned correctly. Inspect for liquid or debris in containment sumps where an alarm occurred with no service visit. Check that all testing and maintenance has been completed and documented. Verify that all facility employees have been properly trained.

Violation Notes: _____ The DUSTO
Monthly Inspection Report for 11/7/2016 incorrectly listed N/A to the question of whether ?secondary containment tests have been completed within the required timeframe.? Additionally, the DUSTO Inspection Report from 4/4/2016 incorrectly listed N/A to the question of whether ?each alarm for the previous month has been responded to appropriately? (alarms occurred due to annual monitoring system certification and the correct answer should be ?yes?).

Violation Division: Santa Clara County Environmental Health
Violation Program: UST
Violation Source: CERS

Site ID: 64623
Site Name: SAN JOSE MARRIOTT
Violation Date: 03-22-2016
Citation: 23 CCR 16 2631.1 - California Code of Regulations, Title 23, Chapter 16, Section(s) 2631.1

Violation Description: UST system is not made of or lined with materials that are compatible with the substance stored in the underground storage tank system.

Violation Notes: _____ Observed
diesel in the transition sump and there is no record of repairs requested in the 3/24/2015 inspection report. Submit any repair documentation and a retroactive permit application package as required.

Violation Division: Santa Clara County Environmental Health
Violation Program: UST
Violation Source: CERS

Site ID: 64623
Site Name: SAN JOSE MARRIOTT
Violation Date: 03-22-2016
Citation: 23 CCR 16 2641(a) - California Code of Regulations, Title 23, Chapter 16, Section(s) 2641(a)

Violation Description: Failure of sensor to be located in the proper position/location.

Violation Notes: _____ The brass
couplings in the piping sump and the transition sump have their

Map ID
Direction
Distance
Elevation

MAP FINDINGS

Site

Database(s)

EDR ID Number
EPA ID Number

SJRA-HOTEL EAST (Continued)

S108219554

schrader valves removed but they are still oriented on the top of the pipe, not downwards as noted in the 3/24/2015 report. The openings must be on the bottom half (between the 3 and 9 o'clock positions)

Violation Division: Santa Clara County Environmental Health
Violation Program: UST
Violation Source: CERS

Site ID: 64623
Site Name: SAN JOSE MARRIOTT
Violation Date: 03-14-2018
Citation: HSC 6.95 25508(a)(1) - California Health and Safety Code, Chapter 6.95, Section(s) 25508(a)(1)

Violation Description: Failure to complete and electronically submit a site map with all required content.

Violation Notes: This is an uncorrected violation originally cited on 3/24/2015. The only map submitted via CERS on 3/13/2018 is the UST Monitoring Site Plan. You must include maps showing the overall facility layout and the location of the standby generator's day tank (see instructions below).

Violation Division: Santa Clara County Environmental Health
Violation Program: HMRRP
Violation Source: CERS

Site ID: 64623
Site Name: SAN JOSE MARRIOTT
Violation Date: 03-20-2017
Citation: HSC 6.7 25291(a)(1) - California Health and Safety Code, Chapter 6.7, Section(s) 25291(a)(1)

Violation Description: Failure to construct, operate, and maintain primary containment as product-tight.

Violation Notes: Diesel was observed to be pooling the piping sump and pipe transition sump during today's inspection. In aggregate, approximately 0.5 gallons of diesel was removed from the piping sump and pipe transition pump. Diesel has previously been observed in the pipe transition sump during the 3/23/2015 and 3/22/2016 inspections and in the piping sump during the 3/23/2015 inspection. Per maintenance records and Ms. Walker's statements, no repairs or corrective actions have been taken to repair the piping. IMMEDIATELY begin investigating the source of the fuel leak and submit a work plan for any necessary repairs to HMCD for review. Depending on the scope of work necessary, a permit from HMCD may be required for the repairs. THIS IS A CONTINUOUS, REPEAT, AND UNCORRECTED CLASS I VIOLATION FROM THE OFFICIAL NOTICE OF INSPECTION REPORT ISSUED ON 3/22/2016 AND A CONTINUOUS, REPEAT, AND UNCORRECTED CLASS II VIOLATION THE [Truncated]

Violation Division: Santa Clara County Environmental Health
Violation Program: UST
Violation Source: CERS

Site ID: 64623
Site Name: SAN JOSE MARRIOTT
Violation Date: 03-07-2014
Citation: 23 CCR 16 2715 - California Code of Regulations, Title 23, Chapter 16, Section(s) 2715

Violation Description: Failure to comply with one or more of the designated operator monthly inspection requirements: failed to inspect the monthly alarm history

Map ID
Direction
Distance
Elevation

MAP FINDINGS

Site

Database(s)

EDR ID Number
EPA ID Number

SJRA-HOTEL EAST (Continued)

S108219554

Violation Notes: report; attach a copy of the alarm history; failed to inspect for the presence of liquid or debris in the spill container/spill bucket and under dispenser containment; failed to inspect the under dispenser containment to ensure that monitoring equipment is placed in the proper position; failure to inspect for liquid or debris in the containment sump where an alarm occurred or for which there is no record of a service visit; or failure to check that all testing and maintenance has been completed and documented. Returned to compliance on 04/10/2014.

Violation Notes: DUSTO Monthly reports for 5/2013, 10/2013, 12/2013, 1/2014 or 2/2014. Ensure the last 12 months of DUSTO monthly inspection reports are available for review.

Violation Division: Santa Clara County Environmental Health
Violation Program: UST
Violation Source: CERS

Site ID: 64623
Site Name: SAN JOSE MARRIOTT
Violation Date: 03-07-2014
Citation: HSC 6.7 25281.5(b)(3) - California Health and Safety Code, Chapter 6.7, Section(s) 25281.5(b)(3)

Violation Description: Failure to conduct daily visual inspections each time the tank is operated, but not less than monthly, and maintain a log of inspection results for review of the CUPA.

Violation Notes: Returned to compliance on 04/10/2014.

Violation Notes: single-wall section of piping at the generator on the 27th floor did not have documented inspections for 11/2013, 12/2013, 1/2014 or 2/2014. Ensure the once-a-month minimum inspections are performed and documented and the documentation is available for review.

Violation Division: Santa Clara County Environmental Health
Violation Program: UST
Violation Source: CERS

Site ID: 64623
Site Name: SAN JOSE MARRIOTT
Violation Date: 03-07-2014
Citation: 23 CCR 16 2712(i) - California Code of Regulations, Title 23, Chapter 16, Section(s) 2712(i)

Violation Description: Failure to submit, obtain approval, or maintain a complete/accurate response plan.

Violation Notes: Returned to compliance on 04/10/2014.

Violation Notes: 2/21/2014 CERS submittal has a response plan with Isaac Harris as the primary Responsible Person. Please update the Response Plan with the current Responsible Person and submit in CERS.

Violation Division: Santa Clara County Environmental Health
Violation Program: UST
Violation Source: CERS

Site ID: 64623
Site Name: SAN JOSE MARRIOTT
Violation Date: 03-13-2018

Map ID
Direction
Distance
Elevation

MAP FINDINGS

Site

Database(s)

EDR ID Number
EPA ID Number

SJRA-HOTEL EAST (Continued)

S108219554

Citation: 23 CCR 16 2641(h) - California Code of Regulations, Title 23, Chapter 16, Section(s) 2641(h)
Violation Description: Failure to have an approved UST Response Plan.
Violation Notes: UST information submitted via CERS on 3/13/2018 is missing the required UST Response Plan. The plan submitted via CERS on 4/2/2014 has not been revised and electronically submitted via CERS as required within 30 days of the change in responsible persons.
Violation Division: Santa Clara County Environmental Health
Violation Program: UST
Violation Source: CERS

Site ID: 64623
Site Name: SAN JOSE MARRIOTT
Violation Date: 03-27-2019
Citation: 23 CCR 16 2641(a) - California Code of Regulations, Title 23, Chapter 16, Section(s) 2641(a)
Violation Description: Failure of leak detection equipment to be located such that equipment is capable of detecting a leak at the earliest possible opportunity.
Violation Notes: This is an uncorrected Class I violation previously cited on 3/14/2018, 3/22/2016 and 3/24/2015. Secondary piping pressure test ports for supply line and return line in the tank top piping sump are pointed upwards. Per the pipe manufacturer, the brass compression fittings on the secondary piping for the flexible supply and return lines cannot be rotated. [Note: Based on the discussion during this inspection on 3/27/2019, an acceptable corrective action to this violation would be to return to service the original supply and return lines (after verifying that they pass secondary containment testing) and disconnect the primary pipe for the Omega Flex lines, which were originally intended only for temporary service, inside the tank top piping sump and transition sump. The test valve openings for the in-service piping must point downward.]
Violation Division: Santa Clara County Environmental Health
Violation Program: UST
Violation Source: CERS

Site ID: 64623
Site Name: SAN JOSE MARRIOTT
Violation Date: 03-24-2015
Citation: HSC 6.7 25281.5(b)(3) - California Health and Safety Code, Chapter 6.7, Section(s) 25281.5(b)(3)
Violation Description: Failure to conduct daily visual inspections each time the tank is operated, but not less than monthly, and maintain a log of inspection results for review of the CUPA.
Violation Notes: Marriott's "Daily Check of Emergency Generator Diesel Fuel System Leak Detection Monitoring System, Aboveground Piping and Day Tanks" log has not been completed since October of 2013.
Violation Division: Santa Clara County Environmental Health
Violation Program: UST
Violation Source: CERS

Site ID: 64623
Site Name: SAN JOSE MARRIOTT
Violation Date: 03-07-2014
Citation: HSC 6.7 Multiple Sections - California Health and Safety Code, Chapter 6.7, Section(s) Multiple Sections
Violation Description: UST Program - Operations/Maintenance - General
Violation Notes: Returned to compliance on 04/10/2014.

Map ID
Direction
Distance
Elevation

MAP FINDINGS

Site

Database(s)

EDR ID Number
EPA ID Number

SJRA-HOTEL EAST (Continued)

S108219554

-In

the piping sump, the Schrader valves were not removed from the test boots/fittings, therefore not allowing any potential leaks to be seen by the sump sensor. Have the Schrader valve assemblies removed by a UST Technician and ensure they are removed after secondary containment testing. -The VR -208 sensor in the day tank secondary containment on the 27th floor that monitors the secondary of the fuel supply and return lines is not connected to the Veeder-Root TLS-300C panel, but a remote annunciator/light in the engineering office which is not approved for use with UST systems. Provide approved monitoring of the UST piping secondary containment.

Violation Division: Santa Clara County Environmental Health
Violation Program: UST
Violation Source: CERS

Site ID: 64623
Site Name: SAN JOSE MARRIOTT
Violation Date: 03-14-2018
Citation: 23 CCR 16 2641(a) - California Code of Regulations, Title 23, Chapter 16, Section(s) 2641(a)

Violation Description: Failure of leak detection equipment to be located such that equipment is capable of detecting a leak at the earliest possible opportunity.

Violation Notes: This is an uncorrected Class I violation originally cited on 3/22/2016 and 3/24/2015. Secondary piping pressure test ports for supply line and return line in the tank top piping sump are pointed upwards. Brass compression fittings on the secondary piping for the flexible supply and return lines must be reoriented so that the test valve openings point downward. Have a qualified contractor perform this work. (Note: Original supply and return lines have been disconnected inside the tank top piping sump.)

Violation Division: Santa Clara County Environmental Health
Violation Program: UST
Violation Source: CERS

Site ID: 64623
Site Name: SAN JOSE MARRIOTT
Violation Date: 04-02-2019
Citation: HSC 6.7 25284, 25286 - California Health and Safety Code, Chapter 6.7, Section(s) 25284, 25286

Violation Description: Failure to submit a complete and accurate application for a permit to operate a UST, or for renewal of the permit.

Violation Notes: The UST Facility Information submitted via CERS on 3/23/2019 states that the UST permit holder will be the tank operator, Marriott International, Inc. Based on the discussion during this inspection on 3/27/2019, the permit holder should be the tank owner, CWI 2 ? San Jose Hotel, LP. Submit revised UST Facility Information.

Violation Division: Santa Clara County Environmental Health
Violation Program: UST
Violation Source: CERS

Site ID: 64623
Site Name: SAN JOSE MARRIOTT
Violation Date: 04-02-2019
Citation: HSC 6.95 25508(a)(1) - California Health and Safety Code, Chapter 6.95, Section(s) 25508(a)(1)

Violation Description: Failure to complete and electronically submit a business plan when

Map ID
Direction
Distance
Elevation

MAP FINDINGS

Site

Database(s)

EDR ID Number
EPA ID Number

SJRA-HOTEL EAST (Continued)

S108219554

Violation Notes: storing/handling a hazardous material at or above reportable quantities.
Facility was directed on 3/14/2018 to submit a revised HMBP. Revised HMBP was not submitted until 8/24/2018.

Violation Division: Santa Clara County Environmental Health
Violation Program: HMRRP
Violation Source: CERS

Site ID: 64623
Site Name: SAN JOSE MARRIOTT
Violation Date: 03-24-2015
Citation: HSC 6.95 25508.2 - California Health and Safety Code, Chapter 6.95, Section(s) 25508.2

Violation Description: Failure to annually review and electronically certify that the business plan is complete, accurate, and up-to-date.

Violation Notes: Annual certification of this facility's HMBP is due in October each year. Last submittal was made on 2/21/2014.

Violation Division: Santa Clara County Environmental Health
Violation Program: HMRRP
Violation Source: CERS

Site ID: 64623
Site Name: SAN JOSE MARRIOTT
Violation Date: 03-27-2019
Citation: HSC 6.75 25299.30-25299.34 - California Health and Safety Code, Chapter 6.75, Section(s) 25299.30-25299.34

Violation Description: Failure to submit and maintain complete and current Certification of Financial Responsibility or other mechanism of financial assurance.

Violation Notes: This is an uncorrected and repeat Class I violation. UST information submitted via CERS on 3/23/2019 is missing the required UST Certification of Financial Responsibility (CFR). The most recent CFR for this facility expired on 9/30/2014. The CFR must be updated annually with current insurance policy information and electronically submitted via CERS. Prepare and submit a current CFR form. Financial responsibility must be demonstrated by the UST owner and/or the UST operator.

Violation Division: Santa Clara County Environmental Health
Violation Program: UST
Violation Source: CERS

Site ID: 64623
Site Name: SAN JOSE MARRIOTT
Violation Date: 03-13-2018
Citation: HSC 6.75 25299.30-25299.34 - California Health and Safety Code, Chapter 6.75, Section(s) 25299.30-25299.34

Violation Description: Failure to submit and maintain complete and current Certification of Financial Responsibility or other mechanism of financial assurance.

Violation Notes: This is an uncorrected and repeat Class I violation. UST information submitted via CERS on 3/13/2018 is missing the required UST Certification of Financial Responsibility (CFR). The most recent CFR for this facility expired on 9/30/2014. The CFR must be updated annually with current insurance policy information and electronically submitted via CERS. Prepare and submit a current CFR form. [Note: A copy of the current insurance policy was available on-site (Policy #CST1520943-17, valid 8/15/2017 through 8/15/2018). Please include a copy of the policy with the CFR form you submit.] Financial responsibility must be demonstrated by the UST owner and/or the UST

Map ID
Direction
Distance
Elevation

MAP FINDINGS

Site

Database(s)

EDR ID Number
EPA ID Number

SJRA-HOTEL EAST (Continued)

S108219554

operator. Your permit application does not identify Marriott International Inc. as either of those entities, but they are the named insured in the insurance policy. Along with your written response to this Notice of Violation, include information demonstrating that Marriott International Inc.'s insurance policy covers [Truncated]

Violation Division: Santa Clara County Environmental Health
Violation Program: UST
Violation Source: CERS

Site ID: 64623
Site Name: SAN JOSE MARRIOTT
Violation Date: 04-02-2019
Citation: HSC 6.7 25284(a)(3)(A)&(B) - California Health and Safety Code, Chapter 6.7, Section(s) 25284(a)(3)(A)&(B)

Violation Description: Failure to implement or maintain a written agreement between the UST owner and operator.

Violation Notes: The 'Underground Storage Tanks Owner/Operator Agreement' submitted via CERS on 3/23/2019 is deficient since it does not identify the UST owner or UST operator. Prepare and submit a corrected written agreement. [Note: A copy of the Unidocs 'Written Agreement Between Underground Storage Tank Permit Holder and Underground Storage Tank Operator' (UN-106) was provided as an example during this inspection on 3/27/2019.]

Violation Division: Santa Clara County Environmental Health
Violation Program: UST
Violation Source: CERS

Site ID: 64623
Site Name: SAN JOSE MARRIOTT
Violation Date: 03-20-2017
Citation: 23 CCR 16 2632(d)(1)(C), 2641(h), 2711(a)(8) - California Code of Regulations, Title 23, Chapter 16, Section(s) 2632(d)(1)(C), 2641(h), 2711(a)(8)

Violation Description: Failure to submit or update a plot plan.

Violation Notes: _____ The UST site maps provided on CERS do not include all the required information outlined below.

Violation Division: Santa Clara County Environmental Health
Violation Program: UST
Violation Source: CERS

Site ID: 64623
Site Name: SAN JOSE MARRIOTT
Violation Date: 03-07-2014
Citation: 23 CCR 16 2637 - California Code of Regulations, Title 23, Chapter 16, Section(s) 2637

Violation Description: Failure to comply with one or more of the following: conduct secondary containment testing, within six months of installation and every 36 months thereafter, conducted in accordance with proper practices, protocols, or test methods.

Violation Notes: Returned to compliance on 04/10/2014. _____ The last secondary containment testing report on file was after a repair/install that was done on 3/11/2013. Newly installed secondary containment systems must be tested again at 6 months. Have the secondary containment tested or supply more recent testing report

Map ID
Direction
Distance
Elevation

MAP FINDINGS

Site

Database(s)

EDR ID Number
EPA ID Number

SJRA-HOTEL EAST (Continued)

S108219554

showing that the 6 month interval has not been exceeded.

Violation Division: Santa Clara County Environmental Health
Violation Program: UST
Violation Source: CERS

Site ID: 64623
Site Name: SAN JOSE MARRIOTT
Violation Date: 03-22-2016
Citation: HSC 6.95 25508.2 - California Health and Safety Code, Chapter 6.95, Section(s) 25508.2

Violation Description: Failure to annually review and electronically certify that the business plan is complete, accurate, and up-to-date.

Violation Notes: _____ Facility

did not submit a complete HMBP to CERS as noted in the 3/24/2015 Notice of Inspection (NOI). Ensure all items noted in the 3/24/2015 inspection report are addressed and submit a complete HMBP to CERS. Ensure the HMBP is properly updated within 30 days of changes to personnel, chemicals stored or operations. Ensure the HMBP is certified at least annually. Complete the response to the 3/24/2015 NOI and submit with the response to today's report. A copy of the 3/24/2015 NOI was delivered during the inspection.

Violation Division: Santa Clara County Environmental Health
Violation Program: HMRRP
Violation Source: CERS

Site ID: 64623
Site Name: SAN JOSE MARRIOTT
Violation Date: 03-27-2019
Citation: HSC 6.7 25284 - California Health and Safety Code, Chapter 6.7, Section(s) 25284

Violation Description: Failure to obtain a valid permit to operate from the UPA including but not limited to unpaid permit fees.

Violation Notes: This is an uncorrected violation. This facility's UST Permit to Operate cannot be issued until the facility is in compliance with UST requirements. Permit will be issued after all UST violations noted below have been corrected.

Violation Division: Santa Clara County Environmental Health
Violation Program: UST
Violation Source: CERS

Site ID: 64623
Site Name: SAN JOSE MARRIOTT
Violation Date: 03-20-2017
Citation: HSC 6.95 Multiple - California Health and Safety Code, Chapter 6.95, Section(s) Multiple

Violation Description: Business Plan Program - Administration/Documentation - General
Violation Notes: Facility failed to respond to a notice to comply with the actions taken to correct each violation cited in the inspection report.

_____ No written
response with the corrective actions taken to the violations cited in the Official Notice of Inspection Reports issued on 3/24/2015 and 3/22/2016 have been submitted to HMCD. A copy of both reports were provided during today's inspection.

_____ Submit to
HMCD a written description of the actions taken to correct each

Map ID
Direction
Distance
Elevation

MAP FINDINGS

Site

Database(s)

EDR ID Number
EPA ID Number

SJRA-HOTEL EAST (Continued)

S108219554

violation listed in the Official Notice of Inspection. If any violation has not been corrected, describe the corrective actions that will be taken and provide a specific date by which those actions will be completed. [25404.1.2(c)]

Violation Division: Santa Clara County Environmental Health
Violation Program: HMRRP
Violation Source: CERS

Site ID: 64623
Site Name: SAN JOSE MARRIOTT
Violation Date: 03-13-2018
Citation: HSC 6.7 25284, 25286 - California Health and Safety Code, Chapter 6.7, Section(s) 25284, 25286

Violation Description: Failure to submit a complete and accurate application for a permit to operate a UST, or for renewal of the permit.

Violation Notes: This is an uncorrected violation. Permit application information submitted via CERS on 3/13/2018 still identifies the UST Operator as San Jose Marriott, which appears to be an unregistered fictitious business name, not the name of a legal entity. Property records identify the owner of the real estate on which the hotel is located as CWI 2 San Jose Hotel LP / Ryan LLC since 5/10/2013 when the property was purchased from PR SJM Hotel LLC. Correct and resubmit the UST Facility Information in CERS. Along with your written response to this Notice of Violation, include an explanation of the current and historic relationships between Marriott International Inc., CWI 2 San Jose Hotel LP, CWI 2 San Jose Hotel GP LLC, Ryan LLC, SP6 San Jose Hotel Owner LLC, SP6 San Jose Hotel Lessee LLC, and SP6 TRS LLC (i.e., parent/subsidiary and/or partnership relationships, and exactly who currently owns and operates the hotel and the UST).

Violation Division: Santa Clara County Environmental Health
Violation Program: UST
Violation Source: CERS

Site ID: 64623
Site Name: SAN JOSE MARRIOTT
Violation Date: 03-27-2019
Citation: HSC 6.95 25505(a)(4) - California Health and Safety Code, Chapter 6.95, Section(s) 25505(a)(4)

Violation Description: Failure to provide initial and annual training to all employees in safety procedures in the event of a release or threatened release of a hazardous material or failure to document and maintain training records for a minimum of three years.

Violation Notes: No annual training in safety procedures has been documented. Ensure that annual training for employees covers all the content in the Hazardous Materials Business Plan and is documented.

Violation Division: Santa Clara County Environmental Health
Violation Program: HMRRP
Violation Source: CERS

Site ID: 64623
Site Name: SAN JOSE MARRIOTT
Violation Date: 03-24-2015
Citation: 23 CCR 16 2631.1 - California Code of Regulations, Title 23, Chapter 16, Section(s) 2631.1

Violation Description: UST system is not made of or lined with materials that are compatible with the substance stored in the underground storage tank system.

Violation Notes: Secondary pipe for new supply line was found to be full of fuel when

Map ID
Direction
Distance
Elevation

MAP FINDINGS

Site

Database(s)

EDR ID Number
EPA ID Number

SJRA-HOTEL EAST (Continued)

S108219554

Schrader valve core in the tank top piping sump was removed today. Released fuel was also observed pooled in the piping transition sump. Released fuel was pumped out of the sumps today. Disregard directive below to immediately cease storing hazardous materials in the UST, but investigate the cause of the releases and obtain a repair permit as directed below. [Note: This project can be done as an amendment to existing pipe repair Service Request # SR0842955 for which the repair permit fee was paid on Invoice # IN1037896 by CalPhase Construction, Inc.]

Violation Division: Santa Clara County Environmental Health
Violation Program: UST
Violation Source: CERS

Site ID: 64623
Site Name: SAN JOSE MARRIOTT
Violation Date: 03-13-2018
Citation: 23 CCR 16 2712(b) - California Code of Regulations, Title 23, Chapter 16, Section(s) 2712(b)

Violation Description: Failure to maintain records of repairs, lining, and upgrades on site, or off site if approved by the UPA, for the life of the UST.

Violation Notes: This is an uncorrected Minor violation that has been elevated to Class II. No Monitoring System Certification forms, spill bucket test reports, reports documenting periodic secondary containment testing, or other UST system maintenance records are available on-site. Keep all UST system maintenance records available for review during inspections as specified below.

Violation Division: Santa Clara County Environmental Health
Violation Program: UST
Violation Source: CERS

Site ID: 64623
Site Name: SAN JOSE MARRIOTT
Violation Date: 03-14-2018
Citation: HSC 6.7 25291(a)(1) - California Health and Safety Code, Chapter 6.7, Section(s) 25291(a)(1)

Violation Description: Failure to construct, operate, and maintain primary containment as product-tight.

Violation Notes: This is a violation originally cited on 3/20/2017, 3/22/2016 and 3/24/2015. Secondary piping pressure test ports for supply line and return line have had their valve cores removed as required to allow drainage of the secondary lines into the monitored sump, but valves for both lines appeared to be in the closed position at the time of inspection, isolating them from the fuel in the UST. Ms. Walker stated during the inspection that repairs have been made, but no records are available to document any repairs. Submit documentation showing how, when, and by whom any repairs to these lines were made. (Note: No work plan was submitted as directed in the 3/20/2017 Official Notice of Inspection.)

Violation Division: Santa Clara County Environmental Health
Violation Program: UST
Violation Source: CERS

Site ID: 64623
Site Name: SAN JOSE MARRIOTT
Violation Date: 03-14-2018
Citation: HSC 6.95 25508(a)(1) - California Health and Safety Code, Chapter 6.95, Section(s) 25508(a)(1)

Map ID
Direction
Distance
Elevation

MAP FINDINGS

Site

Database(s)

EDR ID Number
EPA ID Number

SJRA-HOTEL EAST (Continued)

S108219554

Violation Description: Failure to complete and electronically submit a business plan when storing/handling a hazardous material at or above reportable quantities.

Violation Notes: You failed to electronically submit a corrected HMBP within 30 days of notification from HMCD that the HMBP is deficient. Hazardous Materials Inventory information submitted via CERS on 2/21/2014 was ?Not Accepted? and corrective action guidance was provided via CERS on 3/24/2015, but updated information was not submitted until 3/31/2018. Review the ?Comments by regulator? associated with all reviewed submittals when emails from CERS associated with ?Accepted? and ?Not Accepted? submittals are received.

Violation Division: Santa Clara County Environmental Health
Violation Program: HMRRP
Violation Source: CERS

Site ID: 64623
Site Name: SAN JOSE MARRIOTT
Violation Date: 03-20-2017
Citation: HSC 6.75 25299.30-25299.34 - California Health and Safety Code, Chapter 6.75, Section(s) 25299.30-25299.34

Violation Description: Failure to submit and maintain complete and current Certification of Financial Responsibility or other mechanism of financial assurance.

Violation Notes: Certification of Financial Responsibility (CFR) documentation expired on 9/30/2014 and has not been updated as instructed in the 3/24/2015 and 3/22/2016 Official Notice of Inspection Reports (NOIs). Submit an updated Certification of Financial Responsibility form on the California Environmental Reporting System (CERS). Furthermore, while Ms. Walker stated that the insurance policy is kept up to date, a copy of the facility?s Certificate of Insurance for the insurance policy continues to be unavailable for review. THESE VIOLATIONS ARE REPEAT UNCORRECTED CLASS I VIOLATIONS FROM THE OFFICIAL NOTICE OF INSPECTION REPORT ISSUED ON 3/22/2016 AND REPEAT UNCORRECTED CLASS II VIOLATIONS FROM THE OFFICIAL NOTICE OF INSPECTION REPORT ISSUED ON 3/23/2015. ALL CLASS I VIOLATIONS REQUIRE IMMEDIATE CORRECTIVE ACTION.

Violation Division: Santa Clara County Environmental Health
Violation Program: UST
Violation Source: CERS

Site ID: 64623
Site Name: SAN JOSE MARRIOTT
Violation Date: 03-24-2015
Citation: HSC 6.7 25284 - California Health and Safety Code, Chapter 6.7, Section(s) 25284

Violation Description: Failure to obtain and maintain a valid operation permit from the CUPA.

Violation Notes: Not reported

Violation Division: Santa Clara County Environmental Health
Violation Program: UST
Violation Source: CERS

Site ID: 64623
Site Name: SAN JOSE MARRIOTT
Violation Date: 03-20-2017
Citation: 23 CCR 16 2641(a) - California Code of Regulations, Title 23, Chapter 16, Section(s) 2641(a)

Violation Description: Failure of leak detection equipment to be located such that equipment

Map ID
Direction
Distance
Elevation

MAP FINDINGS

Site

Database(s)

EDR ID Number
EPA ID Number

SJRA-HOTEL EAST (Continued)

S108219554

Violation Notes: is capable of detecting a leak at the earliest possible opportunity. The

Veeder-Root 794380-208 sensor was observed to be in a location that does not provide the earliest opportunity of leak detection. The sensor's improper location was verified by the fact that the diesel accumulating in the sump was at a different location than the sensor (i.e. the sensor was dry while there was diesel in the sump). The sensor was re-located to a location that provides leak detection at the earliest opportunity. This violation was corrected at the time of inspection. NO FURTHER ACTION IS NEEDED. However, ensure that the sensor remains in the proper location.

Violation Division: Santa Clara County Environmental Health
Violation Program: UST
Violation Source: CERS

Site ID: 64623
Site Name: SAN JOSE MARRIOTT
Violation Date: 03-24-2015
Citation: HSC 6.75 25299.30-25299.34 - California Health and Safety Code, Chapter 6.75, Section(s) 25299.30-25299.34

Violation Description: Failure to submit and maintain complete and current Certification of Financial Responsibility or other mechanism of financial assurance.

Violation Notes: Not reported
Violation Division: Santa Clara County Environmental Health
Violation Program: UST
Violation Source: CERS

Site ID: 64623
Site Name: SAN JOSE MARRIOTT
Violation Date: 03-24-2015
Citation: HSC 6.7 25284(a)(3) - California Health and Safety Code, Chapter 6.7, Section(s) 25284(a)(3)

Violation Description: Failure to submit, maintain, or implement an owner/operator written agreement.

Violation Notes: Not reported
Violation Division: Santa Clara County Environmental Health
Violation Program: UST
Violation Source: CERS

Site ID: 64623
Site Name: SAN JOSE MARRIOTT
Violation Date: 03-20-2017
Citation: 22 CCR 12 66262.11 - California Code of Regulations, Title 22, Chapter 12, Section(s) 66262.11

Violation Description: Failure to determine if wastes generated are hazardous waste by using generator knowledge or applying testing method.

Violation Notes: One black

55 gallon drum labeled only as "Diesel 55 gallons 9-4-12" was observed next to the day tank in the emergency generator room on the 27th floor. Ms. Walker stated that she was unsure of the drum's contents. A hazardous waste determination must be conducted on the drum's contents. Determine if the contents are still usable or a waste. If determined to be a waste, determine whether the contents are a hazardous waste using generator knowledge or through laboratory testing as outlined below. If determined to still be usable contents, adequately label the container within 10 days. Provide documentation

Map ID
Direction
Distance
Elevation

MAP FINDINGS

Site

Database(s)

EDR ID Number
EPA ID Number

SJRA-HOTEL EAST (Continued)

S108219554

of the waste and hazardous waste determinations to HMCD for review.

Violation Division: Santa Clara County Environmental Health
Violation Program: HW
Violation Source: CERS

Site ID: 64623
Site Name: SAN JOSE MARRIOTT
Violation Date: 03-20-2017
Citation: HSC 6.95 25508.2 - California Health and Safety Code, Chapter 6.95, Section(s) 25508.2
Violation Description: Failure to annually review and electronically certify that the business plan is complete and accurate on or before the annual due date.

Violation Notes: _____ The facility has not reviewed and submitted a complete HMBP on CERS since 2/21/2014, as noted in the 3/24/2015 and 3/22/2016 Official Notice of Inspection Reports. Ensure all items noted in the 3/24/2015 inspection report are addressed and submit a complete HMBP to CERS. Ensure that the HMBP is properly updated within 30 days of changes to personnel, chemicals stored, and operations. Ensure that the HMBP is certified at least annually and all hazardous materials/wastes at or above HMBP reportable thresholds are included. If you would like assistance with your HMBP submittal, contact Molly Pritz at molly.pritz@cep.sccgov.org or Michelle Santos at (408)918-1981. THIS VIOLATION HAS BEEN ESCALATED TO A CLASS I VIOLATION AS THIS IS A CONTINUOUS, REPEAT, AND UNCORRECTED CLASS II VIOLATION FROM THE OFFICIAL NOTICE OF INSPECTION REPORT ISSUED ON 3/22/2016 AND A CONTINUOUS, REPEAT, AND UNCORRECTED MINOR VIOLATION FROM [Truncated]

Violation Division: Santa Clara County Environmental Health
Violation Program: HMRRP
Violation Source: CERS

Site ID: 64623
Site Name: SAN JOSE MARRIOTT
Violation Date: 03-24-2015
Citation: HSC 6.95 25508.1(f) - California Health and Safety Code, Chapter 6.95, Section(s) 25508.1(f)

Violation Description: Failure to electronically update the business plan within 30 days of a substantial change.

Violation Notes: HMBP was not revised and resubmitted within 30 days of departure of Secondary Emergency Contact Robert Thomas last August.

Violation Division: Santa Clara County Environmental Health
Violation Program: HMRRP
Violation Source: CERS

Site ID: 64623
Site Name: SAN JOSE MARRIOTT
Violation Date: 03-14-2018
Citation: HSC 6.95 25508.2 - California Health and Safety Code, Chapter 6.95, Section(s) 25508.2

Violation Description: Failure to annually review and electronically certify that the business plan is complete and accurate on or before the annual due date.

Violation Notes: This is a repeat violation. Despite being repeatedly being directed to certify your HMBP annually, no Hazardous Materials Inventory or Emergency Response and Training Plans information was electronically

Map ID
Direction
Distance
Elevation

MAP FINDINGS

Site

Database(s)

EDR ID Number
EPA ID Number

SJRA-HOTEL EAST (Continued)

S108219554

submitted via CERS between 2/21/2014 and 3/13/2018. The information submitted on 3/13/2018 will be reviewed and the submittal status updated. Certify your HMBP every 12 months as required.
Violation Division: Santa Clara County Environmental Health
Violation Program: HMRRP
Violation Source: CERS

Site ID: 64623
Site Name: SAN JOSE MARRIOTT
Violation Date: 03-14-2018
Citation: HSC 6.95 25508(a)(1) - California Health and Safety Code, Chapter 6.95, Section(s) 25508(a)(1)
Violation Description: Failure to complete and electronically submit the Business Activities Page and/or Business Owner Operator Identification Page.
Violation Notes: This is an uncorrected violation originally cited on 3/24/2015. The information submitted via CERS on 3/13/2018 still does not correctly identify the legal entity that operates the hotel.

Violation Division: Santa Clara County Environmental Health
Violation Program: HMRRP
Violation Source: CERS

Site ID: 64623
Site Name: SAN JOSE MARRIOTT
Violation Date: 03-07-2014
Citation: HSC 6.7 Multiple Sections - California Health and Safety Code, Chapter 6.7, Section(s) Multiple Sections
Violation Description: UST Program - Administration/Documentation - General
Violation Notes: Returned to compliance on 04/10/2014.

_____ A
copy of the 2013 Monitoring System Certification and Spill Bucket testing reports were not received by our office. Obtain a copy and submit them to our office.

Violation Division: Santa Clara County Environmental Health
Violation Program: UST
Violation Source: CERS

Site ID: 64623
Site Name: SAN JOSE MARRIOTT
Violation Date: 03-14-2018
Citation: HSC 6.95 25508.1(a)-(f) - California Health and Safety Code, Chapter 6.95, Section(s) 25508.1(a)-(f)
Violation Description: Failure to electronically update business plan within 30 days of any one of the following events: A 100 percent or more increase in the quantity of a previously disclosed material. Any handling of a previously undisclosed hazardous materials at or above reportable quantities. A change of business address, business ownership, or business name. A substantial change in the handler's operations that requires modification to any portion of the business plan.
Violation Notes: This is a repeat violation. The HMBP was not revised and submitted within 30 days of change in ownership of the hotel and changes in responsible persons. Ensure that the HMBP is kept current on CERS as required.
Violation Division: Santa Clara County Environmental Health
Violation Program: HMRRP
Violation Source: CERS

Map ID
Direction
Distance
Elevation

MAP FINDINGS

Site

Database(s)

EDR ID Number
EPA ID Number

SJRA-HOTEL EAST (Continued)

S108219554

Site ID: 64623
Site Name: SAN JOSE MARRIOTT
Violation Date: 03-27-2019
Citation: HSC 6.5 25123.3(h)(1) - California Health and Safety Code, Chapter 6.5, Section(s) 25123.3(h)(1)
Violation Description: Failure to send hazardous waste offsite for treatment, storage, or disposal within 180 days (or 270 days if waste is transported over 200 miles) for a generator who generates less than 1000 kilogram per month if all of the following conditions are met: (1) The quantity of hazardous waste accumulated onsite never exceeds 6,000 kilograms. (2) The generator complies with the requirements of 40 Code of Federal Regulations section 262.34(d), (e) and (f). (3) The generator does not hold acutely hazardous waste or extremely hazardous waste in an amount greater than one kilogram for more than 90 days.
Violation Notes: The 55 gallon drum in the Generator Room marked Diesel 55 gallons 9-4-12? has been labeled in accordance with Hazardous Waste requirements and with an accumulation start date of 3/20/2017 (should be 9/4/2012) as of 3/27/2019 had not been shipped for recycling or disposal. As a small quantity generator your accumulation time limit is 180 days. Ship this hazardous waste for recycling/disposal as soon as possible and submit a copy of the hazardous waste transportation documentation with your response to this notice of violation.
Violation Division: Santa Clara County Environmental Health
Violation Program: HW
Violation Source: CERS

Site ID: 64623
Site Name: SAN JOSE MARRIOTT
Violation Date: 03-13-2018
Citation: 23 CCR 16 2712(f) - California Code of Regulations, Title 23, Chapter 16, Section(s) 2712(f)
Violation Description: Failure to implement the corrections specified in the inspection report within 30 calendar days of receiving an inspection report from either the UPA or special inspector.
Violation Notes: This is an uncorrected and repeat violation. Submit written responses to all UST violations cited in the Official Notices of Inspection dated 3/20/2017, 3/22/2016 and 3/24/2015.
Violation Division: Santa Clara County Environmental Health
Violation Program: UST
Violation Source: CERS

Site ID: 64623
Site Name: SAN JOSE MARRIOTT
Violation Date: 03-20-2017
Citation: 23 CCR 16 2712(f) - California Code of Regulations, Title 23, Chapter 16, Section(s) 2712(f)
Violation Description: Failure to implement the corrections specified in the inspection report within 30 calendar days of receiving an inspection report from either the CUPA or special inspector.

Violation Notes: _____ No written response with the corrective actions taken to the violations cited in the Official Notice of Inspection Reports issued on 3/24/2015 and 3/22/2016 have been submitted to HMCD. A copy of both reports were provided during today's inspection. THIS VIOLATION HAS BEEN ESCALATED TO A CLASS I VIOLATION AS THIS IS A CONTINUOUS, REPEAT, AND UNCORRECTED CLASS II VIOLATION FROM THE OFFICIAL NOTICE OF INSPECTION REPORT ISSUED ON 3/22/2016. ALL CLASS I VIOLATIONS REQUIRE IMMEDIATE

Map ID
 Direction
 Distance
 Elevation

MAP FINDINGS

Site

Database(s)

EDR ID Number
 EPA ID Number

SJRA-HOTEL EAST (Continued)

S108219554

CORRECTIVE ACTION.

Violation Division: Santa Clara County Environmental Health
 Violation Program: UST
 Violation Source: CERS

Site ID: 64623
 Site Name: SAN JOSE MARRIOTT
 Violation Date: 03-24-2015
 Citation: HSC 6.7 25286(a) - California Health and Safety Code, Chapter 6.7, Section(s) 25286(a)

Violation Description: Failure to submit an complete and accurate application for a permit to operate an underground storage tank, or for renewal of the permit.
 Violation Notes: Permit application information submitted via cers website on 4/2/2014 does not identify UST operator. Resubmit within 30 days identifying operator as Marriott Hotel Services, Inc.

Violation Division: Santa Clara County Environmental Health
 Violation Program: UST
 Violation Source: CERS

Site ID: 64623
 Site Name: SAN JOSE MARRIOTT
 Violation Date: 03-22-2016
 Citation: Un-Specified
 Violation Description: UST Program - Administration/Documentation - For use of Local Ordinance only

Violation Notes: _____ No
 response to the 3/24/2015 Notice of Inspection has been received by our office. Submit a complete NOI. A copy of the 3/24/2015 report was delivered during the inspection.

Violation Division: Santa Clara County Environmental Health
 Violation Program: UST
 Violation Source: CERS

Site ID: 64623
 Site Name: SAN JOSE MARRIOTT
 Violation Date: 03-20-2017
 Citation: 23 CCR 6.7 25284, 25286 - California Code of Regulations, Title 23, Chapter 6.7, Section(s) 25284, 25286

Violation Description: Failure to submit a complete and accurate application for a permit to operate a UST, or for renewal of the permit.

Violation Notes: _____ The UST
 Facility Operating Permit Application information on CERS identifies ?San Jose Marriott? as the tank operator, but Ms. Walker and the Secretary of State?s website?s business search, ?San Jose 2 Hotel Operator, LLC? CWI2 is the tank operator. This is a repeat violation from the Official Notice of Inspection Report issued on 3/24/2015 and has therefore been escalated to a Class II violation. ALL CLASS II VIOLATIONS REQUIRE IMMEDIATE CORRECTIVE ACTION.

Violation Division: Santa Clara County Environmental Health
 Violation Program: UST
 Violation Source: CERS

Evaluation:
 Eval General Type: Compliance Evaluation Inspection

Map ID
Direction
Distance
Elevation

MAP FINDINGS

Site

Database(s)

EDR ID Number
EPA ID Number

SJRA-HOTEL EAST (Continued)

S108219554

Eval Date: 03-07-2014
Violations Found: Yes
Eval Type: Routine done by local agency
Eval Notes: On-site to witness the annual monitoring system certification and spill bucket test performed by Mr. Timothy Elebeck (ICC #8001435-UT, exp. 11/26/2014; VR L4 #B35252, exp. 9/9/2015) of Tanknology. Site consists of a single UST supplying an emergency backup generator located on the 27th floor penthouse. The annular space, piping sump, transition sump, and pump room floor (bermed epoxy floor used for secondary containment) are monitored by a Veeder-Root TLS-300C located in the pump room. The time on the TLS-300C was off by 2 hours on arrival and was immediately corrected. On the 27th floor, the day tank secondary and single-walled piping at the generator are monitored by the generator panel remote annunciator/light located in the engineering office. The sensors (piping sump, transition sump, pump room containment- VR 208; annular VR -420) were tested in water and provided audible and visible alarms at the VR panel. The day tank and single walled piping sensors (VR [Truncated]
Eval Division: Santa Clara County Environmental Health
Eval Program: UST
Eval Source: CERS

Eval General Type: Compliance Evaluation Inspection
Eval Date: 03-14-2018
Violations Found: Yes
Eval Type: Routine done by local agency
Eval Notes: Inspection began on 3/13/2018 and finished today. On site yesterday with Greg Breshears of HMCD to witness the annual monitoring system certification performed by Brent Bowen of Tanknology Inc. Verified Mr. Bowen's ICC (#8211862, expires 6/23/19), and Veeder Root (#B48215, expires 4/26/19). 1 tank : Diesel The UST system's piping is a conventional suction system. Observed testing of the following components yesterday: - 1 Annular space sensor (Veeder-Root (VR) 794390-420) - 1 Piping Sump sensor (VR 794380-208) - 1 Piping Transition Sump sensor (VR 794380-208) - 1 Pump Room sensor (VR 794380-208) All sensors listed above provided audible and visual alarms when tested. The spill bucket was tested using Tanknology's Vacuum testing apparatus. The spill bucket held at 30" water column for 60 seconds without loss. The diesel tank uses mechanical overflow prevention valve in the drop tube. The unburied fuel piping connected to the emergency generator tank [Truncated]
Eval Division: Santa Clara County Environmental Health
Eval Program: UST
Eval Source: CERS

Eval General Type: Other/Unknown
Eval Date: 03-14-2018
Violations Found: Yes
Eval Type: Other, not routine, done by local agency
Eval Notes: Not reported
Eval Division: Santa Clara County Environmental Health
Eval Program: HMRRP
Eval Source: CERS

Eval General Type: Other/Unknown
Eval Date: 03-14-2018
Violations Found: Yes

Map ID
Direction
Distance
Elevation

MAP FINDINGS

Site

Database(s)

EDR ID Number
EPA ID Number

SJRA-HOTEL EAST (Continued)

S108219554

Eval Type: Other, not routine, done by local agency
Eval Notes: Not reported
Eval Division: Santa Clara County Environmental Health
Eval Program: HW
Eval Source: CERS

Eval General Type: Compliance Evaluation Inspection
Eval Date: 03-20-2017
Violations Found: Yes
Eval Type: Routine done by local agency
Eval Notes: NOTES: 1) The diesel waste and spill bucket liquid waste removed from the piping sump, pipe transition sump, and spill bucket was transferred into a 5 gallon plastic bucket container at the time of inspection. The container was properly labeled with a completed hazardous waste label. ENSURE THAT ALL HAZARDOUS WASTE IS COLLECTED, MANAGED, AND DISPOSED OF IN ACCORDANCE WITH ALL APPLICABLE HAZARDOUS WASTE REQUIREMENTS. 2) Approximately 1.5 gallons of liquid suspected of being primarily water was observed in the fill spill bucket during today's inspection. The liquid was removed and collected as noted above. 2) Submit a copy of the Monitoring Certification and Spill Bucket Test reports to HMCD within 30 days. On-site for an annual monitoring system certification performed by UST Service Technician Steven Williams of Tanknology, Inc. Mr. Williams has current ICC California UST Service Technician certification (#8234559 exp. 6/3/2018) and Veeder-Root certification [Truncated]

Eval Division: Santa Clara County Environmental Health
Eval Program: UST
Eval Source: CERS

Eval General Type: Compliance Evaluation Inspection
Eval Date: 03-20-2017
Violations Found: Yes
Eval Type: Routine done by local agency
Eval Notes: This inspection was limited to follow-up to the 3/24/2015 and 3/22/2016 inspections and the observations made while conducting a routine underground storage tank system inspection.

Eval Division: Santa Clara County Environmental Health
Eval Program: HW
Eval Source: CERS

Eval General Type: Other/Unknown
Eval Date: 03-20-2017
Violations Found: Yes
Eval Type: Other, not routine, done by local agency
Eval Notes: This inspection was limited to follow-up to the 3/24/2015 and 3/22/2016 inspections and the observations made while conducting a routine underground storage tank system inspection.

Eval Division: Santa Clara County Environmental Health
Eval Program: HMRRP
Eval Source: CERS

Eval General Type: Compliance Evaluation Inspection
Eval Date: 03-22-2016
Violations Found: Yes
Eval Type: Routine done by local agency
Eval Notes: On site to witness the annual monitoring system certification and spill bucket test performed by Mr. Michael Gathright (certifications

Map ID
Direction
Distance
Elevation

MAP FINDINGS

Site

Database(s)

EDR ID Number
EPA ID Number

SJRA-HOTEL EAST (Continued)

S108219554

current) of Petro-Analytical. UST is a conventional suction system for an emergency generator. The annular and 3 sump sensors (piping sump, transition sump from loading dock down to pump room and pump room floor containment) were tested in water and provided audible and visible alarms. The spill bucket was hydrostatically tested for one hour with no loss. Observed the schrader valves removed from all of the test boots and brass connections. Observed the reducer fitting on the supply line removed at the transition sump. A copy of the 3/24/2015 Notice of Inspection was delivered with this report. Reviewed DUSTO Monthly Reports, DUSTO Training records, testing reports and maintenance documentation and daily Emergency Generator Tank System unburied piping inspection logs. NOTE: Secondary containment (SB989) testing is due in [Truncated]

Eval Division: Santa Clara County Environmental Health
Eval Program: UST
Eval Source: CERS

Eval General Type: Other/Unknown
Eval Date: 03-22-2016
Violations Found: Yes
Eval Type: Other, not routine, done by local agency
Eval Notes: Inspection limited to follow up on the prior inspection 3/24/2015.
Eval Division: Santa Clara County Environmental Health
Eval Program: HMRRP
Eval Source: CERS

Eval General Type: Other/Unknown
Eval Date: 03-22-2016
Violations Found: Yes
Eval Type: Other, not routine, done by local agency
Eval Notes: Inspection limited to follow up on the prior inspection 3/24/2015.
Eval Division: Santa Clara County Environmental Health
Eval Program: HW
Eval Source: CERS

Eval General Type: Compliance Evaluation Inspection
Eval Date: 03-24-2015
Violations Found: Yes
Eval Type: Routine done by local agency
Eval Notes: All underground storage tank (UST) system leak detection equipment was tested today by UST Service Technician Christopher Bishop of Confidence UST Services, Inc. and functioned properly. Mr. Bishop has current ICC California UST Service Technician certification (exp. 4/30/2016) and Veeder-Root Level 4 certification (exp. 5/15/2016). The Veeder-Root model 794390-420 tank annular sensor and 3 Veeder-Root model 794380-208 liquid sensors monitoring the tank top piping sump, piping transition sump, and floor in the fuel pump room berm were tested using water to obtain audible and visual fuel alarms on the Veeder-Root TLS-300C console. The direct buried UST fill spill bucket was hydrostatically tested for 1 hour and passed. Submit a copy of the completed Monitoring System Certification form and spill bucket test report within 30 days. Notes: 1. Designated UST Operator monthly inspection and facility employee training records are in order. Annual refresher training [Truncated]

Eval Division: Santa Clara County Environmental Health
Eval Program: UST
Eval Source: CERS

Map ID
Direction
Distance
Elevation

MAP FINDINGS

Site

Database(s)

EDR ID Number
EPA ID Number

SJRA-HOTEL EAST (Continued)

S108219554

Eval General Type: Compliance Evaluation Inspection
Eval Date: 03-24-2015
Violations Found: Yes
Eval Type: Routine done by local agency
Eval Notes: Facility does not routinely generate hazardous waste, so Hazardous Waste Generator permit will be inactivated. Only Universal Wastes are routinely generated. Copy of Universal Waste Management Requirements guidance document (HMCD-108) was provided today.

Eval Division: Santa Clara County Environmental Health
Eval Program: HW
Eval Source: CERS

Eval General Type: Compliance Evaluation Inspection
Eval Date: 03-24-2015
Violations Found: Yes
Eval Type: Routine done by local agency
Eval Notes: Please make all corrections to CERS data and make a single updated submittal (i.e., do not submit changes piecemeal). Note: Facility has only 1 hazardous substance at or above State HMBP reporting threshold. Diesel.

Eval Division: Santa Clara County Environmental Health
Eval Program: HMRRP
Eval Source: CERS

Eval General Type: Compliance Evaluation Inspection
Eval Date: 04-02-2019
Violations Found: Yes
Eval Type: Routine done by local agency
Eval Notes: Inspection began on 3/27/2019 and ended today with issuance of this report. HMCD Senior Hazardous Materials Specialist Greg Breshears was also on-site on 3/27/2019. Underground Storage Tank (UST) system leak detection equipment was tested on 3/27/2019 by UST Service Technician Jesus (Junior) Saldivar of Tanknology and functioned properly. Mr. Saldivar has current ICC UST Service Technician certification (exp. 6/16/2019), Veeder-Root certification (exp. 5/1/2019). Observed testing of the following components: - 1 Annular space sensor (Veeder-Root (VR) 794390-420) - 1 Piping Sump sensor (VR 794380-208) - 1 Piping Transition Sump sensor (VR 794380-208) - 1 Pump Room sensor (VR 794380-208) All sensors listed above provided audible and visual alarms when tested. Reviewed the Veeder-Root System Setup report and Alarm History report. Verified that all equipment tested today matched equipment listed on the CERS submittal dated 3/23/2019. The UST system?s piping [Truncated]

Eval Division: Santa Clara County Environmental Health
Eval Program: UST
Eval Source: CERS

Eval General Type: Compliance Evaluation Inspection
Eval Date: 04-02-2019
Violations Found: Yes
Eval Type: Routine done by local agency
Eval Notes: Inspection began on 3/27/2019 with facility walk-through and records review and ended today with issuance of this report. EPA ID Number CAL000438636 is active. Observed the following wastes on site: 1 x 55 gallon drum of waste diesel Fire extinguishers have had annual maintenance Spill control is available on site

Eval Division: Santa Clara County Environmental Health

Map ID
Direction
Distance
Elevation

MAP FINDINGS

Site

Database(s)

EDR ID Number
EPA ID Number

SJRA-HOTEL EAST (Continued)

S108219554

Eval Program: HW
Eval Source: CERS

Eval General Type: Compliance Evaluation Inspection
Eval Date: 04-02-2019
Violations Found: Yes
Eval Type: Routine done by local agency
Eval Notes: Inspection began on 3/27/2019 with facility walk-through and records review and ended today with issuance of this report. Facility's last Hazardous Materials Business Plan (HMBP) submittal was 8/24/2018 via the California Environmental Reporting System (CERS) and was Accepted. (CERS ID 10097317) Observed the following reportable chemicals on site: 3,830 gallons diesel fuel. 610 pounds of HFC-134a is in the closed-loop HVAC system.

Eval Division: Santa Clara County Environmental Health
Eval Program: HMRRP
Eval Source: CERS

Eval General Type: Other/Unknown
Eval Date: 04-29-2019
Violations Found: No
Eval Type: Other, not routine, done by local agency
Eval Notes: On-site to observe UST secondary containment testing. All tests were completed by Service Technician Justin Williams from Confidence UST Services, Inc. Mr. Williams' ICC Service Technician and Incon tester certifications were verified to be current. Annular Space Tests: The diesel tank (Joor) annular was placed under 10-in of vacuum for 60-minutes with no loss of vacuum; PASS. Piping Sump could not be tested due to a torn sump wall penetration fitting. The sump wall fitting must be repaired and the sump hydrostatically tested. Provided that the sump wall penetration fitting can be replaced from within the sump a UST Repair Permit is not required. Transition sump: The transition sump filled with water over the highest point of the secondary piping penetration. The liquid level was tested with a Incon TS-STs Sump Test System for 10-minutes with no loss of liquid; PASS. Secondary Containment Piping: All secondary containment piping (OMEGA & Enviroflex) were [Truncated]

Eval Division: Santa Clara County Environmental Health
Eval Program: UST
Eval Source: CERS

Eval General Type: Other/Unknown
Eval Date: 11-03-2016
Violations Found: No
Eval Type: Other, not routine, done by local agency
Eval Notes: On site to witness secondary containment testing performed by Mr. Jarrod Cooke (certifications current) of Tanknology. The following components were tested: Tank annular space: 10 inHg vacuum for 1 hour, no loss. Hydrostatically tested with the Tanknology VPLT accelerated testing apparatus for 30 minutes: Sump: no loss Transition box: no loss Piping, 5 psi for one hour: New flexible supply: no loss New flexible return: no loss Transition box to pump room supply: no loss Transition box to pump room return: held for 30 minutes with no loss at my departure Unused black supply: held for 30 minutes with no loss at my departure Unused black return: held for 30 minutes with no loss at my departure Submit a copy of the Secondary Containment test report to our office within 30 days and keep a copy available for review for

Map ID
Direction
Distance
Elevation

MAP FINDINGS

Site

Database(s)

EDR ID Number
EPA ID Number

SJRA-HOTEL EAST (Continued)

S108219554

at least 3 years. Reports may be sent via email to
USTinspector@deh.sccgov.org.

Eval Division: Santa Clara County Environmental Health
Eval Program: UST
Eval Source: CERS

Enforcement Action:

Site ID: 64623
Site Name: SAN JOSE MARRIOTT
Site Address: 301 S MARKET ST
Site City: SAN JOSE
Site Zip: 95113
Enf Action Date: 03-07-2014
Enf Action Type: Notice of Violation (Unified Program)
Enf Action Description: Notice of Violation Issued by the Inspector at the Time of Inspection
Enf Action Notes: Not reported
Enf Action Division: Santa Clara County Environmental Health
Enf Action Program: UST
Enf Action Source: CERS

Site ID: 64623
Site Name: SAN JOSE MARRIOTT
Site Address: 301 S MARKET ST
Site City: SAN JOSE
Site Zip: 95113
Enf Action Date: 03-24-2015
Enf Action Type: Notice of Violation (Unified Program)
Enf Action Description: Notice of Violation Issued by the Inspector at the Time of Inspection
Enf Action Notes: Not reported
Enf Action Division: Santa Clara County Environmental Health
Enf Action Program: HMRRP
Enf Action Source: CERS

Site ID: 64623
Site Name: SAN JOSE MARRIOTT
Site Address: 301 S MARKET ST
Site City: SAN JOSE
Site Zip: 95113
Enf Action Date: 03-24-2015
Enf Action Type: Notice of Violation (Unified Program)
Enf Action Description: Notice of Violation Issued by the Inspector at the Time of Inspection
Enf Action Notes: Not reported
Enf Action Division: Santa Clara County Environmental Health
Enf Action Program: HW
Enf Action Source: CERS

Site ID: 64623
Site Name: SAN JOSE MARRIOTT
Site Address: 301 S MARKET ST
Site City: SAN JOSE
Site Zip: 95113
Enf Action Date: 03-24-2015
Enf Action Type: Notice of Violation (Unified Program)
Enf Action Description: Notice of Violation Issued by the Inspector at the Time of Inspection
Enf Action Notes: Not reported
Enf Action Division: Santa Clara County Environmental Health
Enf Action Program: UST

Map ID
Direction
Distance
Elevation

MAP FINDINGS

Site

Database(s)

EDR ID Number
EPA ID Number

SJRA-HOTEL EAST (Continued)

S108219554

Enf Action Source: CERS

Coordinates:
Site ID: 64623
Facility Name: SAN JOSE MARRIOTT
Env Int Type Code: HWG
Program ID: 10097317
Coord Name: Not reported
Ref Point Type Desc: Unknown
Latitude: 37.330315
Longitude: -121.888367

Affiliation:
Affiliation Type Desc: CUPA District
Entity Name: Santa Clara County Environmental Health
Entity Title: Not reported
Affiliation Address: 1555 Berger Drive, Suite 300
Affiliation City: San Jose
Affiliation State: CA
Affiliation Country: Not reported
Affiliation Zip: 95112-2716
Affiliation Phone: (408) 918-3400

Affiliation Type Desc: Environmental Contact
Entity Name: Clifton Sprague
Entity Title: Not reported
Affiliation Address: 301 S MARKET STREET
Affiliation City: SAN JOSE
Affiliation State: CA
Affiliation Country: Not reported
Affiliation Zip: 95113
Affiliation Phone: Not reported

Affiliation Type Desc: Facility Mailing Address
Entity Name: Mailing Address
Entity Title: Not reported
Affiliation Address: 301 S MARKET ST
Affiliation City: SAN JOSE
Affiliation State: CA
Affiliation Country: Not reported
Affiliation Zip: 95113
Affiliation Phone: Not reported

Affiliation Type Desc: Identification Signer
Entity Name: Clifton Sprague
Entity Title: DIRECTOR OF ENGINEERING
Affiliation Address: Not reported
Affiliation City: Not reported
Affiliation State: Not reported
Affiliation Country: Not reported
Affiliation Zip: Not reported
Affiliation Phone: Not reported

Affiliation Type Desc: Legal Owner
Entity Name: CWI 2 - San Jose Hotel LP
Entity Title: Not reported

Map ID
Direction
Distance
Elevation

MAP FINDINGS

Site

Database(s)

EDR ID Number
EPA ID Number

SJRA-HOTEL EAST (Continued)

S108219554

Affiliation Address: 50 Rockafeller Plaza, 2nd Floor
Affiliation City: New York
Affiliation State: NY
Affiliation Country: United States
Affiliation Zip: 10020
Affiliation Phone: (847) 482-8600

Affiliation Type Desc: Parent Corporation
Entity Name: SAN JOSE MARRIOTT
Entity Title: Not reported
Affiliation Address: Not reported
Affiliation City: Not reported
Affiliation State: Not reported
Affiliation Country: Not reported
Affiliation Zip: Not reported
Affiliation Phone: Not reported

Affiliation Type Desc: Property Owner
Entity Name: CWI 2 - San Jose Hotel LP
Entity Title: Not reported
Affiliation Address: 50 Rockafeller Plaza, 2nd Floor
Affiliation City: New York
Affiliation State: NY
Affiliation Country: United States
Affiliation Zip: 10020
Affiliation Phone: (847) 482-8600

Affiliation Type Desc: UST Property Owner Name
Entity Name: CWI 2 - San Jose Hotel LP
Entity Title: Not reported
Affiliation Address: 301 South Market Street
Affiliation City: San Jose
Affiliation State: CA
Affiliation Country: United States
Affiliation Zip: 95113
Affiliation Phone: (408) 280-1300

Affiliation Type Desc: UST Tank Operator
Entity Name: Marriott International
Entity Title: Not reported
Affiliation Address: 301 South Market Street
Affiliation City: San Jose
Affiliation State: CA
Affiliation Country: United States
Affiliation Zip: 95113
Affiliation Phone: (408) 280-1300

Affiliation Type Desc: Document Preparer
Entity Name: Joey Adams
Entity Title: Not reported
Affiliation Address: Not reported
Affiliation City: Not reported
Affiliation State: Not reported
Affiliation Country: Not reported
Affiliation Zip: Not reported
Affiliation Phone: Not reported

Map ID
 Direction
 Distance
 Elevation

MAP FINDINGS

Site

Database(s)

EDR ID Number
 EPA ID Number

SJRA-HOTEL EAST (Continued)

S108219554

Affiliation Type Desc: UST Permit Applicant
 Entity Name: Clifton Sprague
 Entity Title: Director of Engineering
 Affiliation Address: Not reported
 Affiliation City: Not reported
 Affiliation State: Not reported
 Affiliation Country: Not reported
 Affiliation Zip: Not reported
 Affiliation Phone: (408) 278-4455

Affiliation Type Desc: UST Tank Owner
 Entity Name: CWI 2 - San Jose Hotel LP
 Entity Title: Not reported
 Affiliation Address: 301 South Market Street
 Affiliation City: San Jose
 Affiliation State: CA
 Affiliation Country: United States
 Affiliation Zip: 95113
 Affiliation Phone: (408) 280-1300

Affiliation Type Desc: Operator
 Entity Name: CWI 2 - San Jose Hotel LP
 Entity Title: Not reported
 Affiliation Address: Not reported
 Affiliation City: Not reported
 Affiliation State: Not reported
 Affiliation Country: Not reported
 Affiliation Zip: Not reported
 Affiliation Phone: (847) 482-8600

N48
North
1/4-1/2
0.319 mi.
1683 ft.

SJRA-HOTEL EAST
301 S MARKET ST
SAN JOSE, CA 95113
Site 3 of 3 in cluster N

LUST **S105512904**
HIST LUST **N/A**
CERS

Relative:
Higher
Actual:
97 ft.

LUST REG 2:
 Region: 2
 Facility Id: Not reported
 Facility Status: Case Closed
 Case Number: 07S1E17C05f
 How Discovered: Not reported
 Leak Cause: Not reported
 Leak Source: Not reported
 Date Leak Confirmed: Not reported
 Oversight Program: LUST
 Prelim. Site Assesment Wokplan Submitted: Not reported
 Preliminary Site Assesment Began: 10/10/1988
 Pollution Characterization Began: 8/7/1990
 Pollution Remediation Plan Submitted: Not reported
 Date Remediation Action Underway: 3/27/1985
 Date Post Remedial Action Monitoring Began: Not reported

HIST LUST SANTA CLARA:
 Name: SJRA-Hotel East
 Address: 301 S Market St

Map ID
 Direction
 Distance
 Elevation

MAP FINDINGS

Site

Database(s)

EDR ID Number
 EPA ID Number

SJRA-HOTEL EAST (Continued)

S105512904

City: San Jose
 Region: SANTA CLARA
 Region Code: 2
 SCVWD ID: 07S1E17C05
 Oversight Agency: SCVWD
 Date Listed: 1991-09-05 00:00:00
 Closed Date: 2001-10-18 00:00:00

CERS:

Name: SJRA-HOTEL EAST
 Address: 301 S MARKET ST
 City,State,Zip: SAN JOSE, CA 95113
 Site ID: 238640
 CERS ID: T0608501186
 CERS Description: Leaking Underground Storage Tank Cleanup Site

Affiliation:

Affiliation Type Desc: Local Agency Caseworker
 Entity Name: UST CASE WORKER - SANTA CLARA COUNTY LOP
 Entity Title: Not reported
 Affiliation Address: 1555 Berger Drive, Suite 300
 Affiliation City: SAN JOSE
 Affiliation State: CA
 Affiliation Country: Not reported
 Affiliation Zip: Not reported
 Affiliation Phone: 4089183400

Affiliation Type Desc: Regional Board Caseworker
 Entity Name: Regional Water Board - SAN FRANCISCO BAY RWQCB (REGION 2)
 Entity Title: Not reported
 Affiliation Address: 1515 CLAY ST SUITE 1400
 Affiliation City: OAKLAND
 Affiliation State: CA
 Affiliation Country: Not reported
 Affiliation Zip: Not reported
 Affiliation Phone: Not reported

49
West
1/4-1/2
0.320 mi.
1690 ft.

SAN JOSE GLASS CO.
425 AUZERAIS AVE
SAN JOSE, CA 95125

LUST S101303846
HIST LUST N/A
HIST CORTESE
CERS

Relative:
Higher
Actual:
95 ft.

LUST REG 2:
 Region: 2
 Facility Id: Not reported
 Facility Status: Post remedial action monitoring
 Case Number: 07S1E17E01f
 How Discovered: Not reported
 Leak Cause: Not reported
 Leak Source: Not reported
 Date Leak Confirmed: Not reported
 Oversight Program: LUST
 Prelim. Site Assessment Wokplan Submitted: Not reported
 Preliminary Site Assessment Began: 5/31/1983
 Pollution Characterization Began: 5/31/1983
 Pollution Remediation Plan Submitted: Not reported

Map ID
Direction
Distance
Elevation

MAP FINDINGS

Site

Database(s)

EDR ID Number
EPA ID Number

SAN JOSE GLASS CO. (Continued)

S101303846

Date Remediation Action Underway: Not reported
Date Post Remedial Action Monitoring Began: 7/13/2000

LUST SANTA CLARA:

Name: SAN JOSE GLASS CO.
Address: 425 AUZERAIS AVE
City,State,Zip: SAN JOSE, CA
Region: SANTA CLARA
SCVWD ID: 07S1E17E01F
Date Closed: 12/22/2011
EDR Link ID: 07S1E17E01F

LUST:

Name: SAN JOSE GLASS CO.
Address: 425 AUZERAIS AVE.
City,State,Zip: SAN JOSE, CA 95125
Lead Agency: SANTA CLARA COUNTY LOP
Case Type: LUST Cleanup Site
Geo Track: http://geotracker.waterboards.ca.gov/profile_report.asp?global_id=T0608501756
Global Id: T0608501756
Latitude: 37.3261217580368
Longitude: -121.895287334919
Status: Completed - Case Closed
Status Date: 12/22/2011
Case Worker: Not reported
RB Case Number: 14-180
Local Agency: Not reported
File Location: All Files are on GeoTracker or in the Local Agency Database
Local Case Number: 07S1E17E01f
Potential Media Affect: Other Groundwater (uses other than drinking water)
Potential Contaminants of Concern: Gasoline
Site History: The San Jose Glass Company manufactured commercial residential window including glass cutting, edge polishing, and fabrication at the Site from 1964 to 1988. San Jose glass operated a 1,000-gallon UST during their operation at the Site. The 1,000-gallon UST was abandoned in-place in approximately 1988. Soil Samples were collected from a boring advanced adjacent to the abandoned UST in 1998. Laboratory analyses of soil samples revealed the presence of total petroleum hydrocarbons as gasoline, benzene, toluene, ethyl benzyne and xylenes. Subsurface investigation conducted in 1999 and 2000 also revealed the presence of TPHg and BTEX in soil and groundwater at the Site. as well as the presence of free product in the vicinity of the abandoned UST. The Santa Clara Valley Water District requested that CAP be prepared to evaluate alternatives for cleanup of soil and groundwater associated with the release from the UST (SCVWD, 2001). This CAP has been prepared in accordance with the technical requirements of the State of California UST regulations. This CAP presents the results of investigations performed to delineate impacts, identifies applicable cleanup goals and evaluates remedial alternatives to achieve these goals. The validity of groundwater sampling data collected during 2009 and 2010 has not been documented, and the water quality data does not appear to be reliable. Groundwater samples should be collected in a manner that reduces or eliminates the possibility of loss of volatile constituents from the sample. The water sample field data sheets provided, indicate that wells sampled during 2009 and 2010 were evacuated to dryness and allowed to recover prior to

Map ID
Direction
Distance
Elevation

MAP FINDINGS

Site

Database(s)

EDR ID Number
EPA ID Number

SAN JOSE GLASS CO. (Continued)

S101303846

sampling. GRI reported that high-volume high-vacuum extraction was performed in unspecified wells at unspecified periods between January 1, 2009 and June 19, 2009. The dates of groundwater sample collection in 2009 relative to extraction work have not been reported. This wellhead extraction/wellcleaning work may have resulted in air being trapped in the pore spaces, with lingering effects on water chemistry. The reports for 2009 and 2010 well sampling failed to provide documentation to prove that site monitoring wells were properly gauged, purged, and sampled thereby failed to document a valid groundwater sampling procedure resulting in unreliable groundwater quality testing results.

LUST:

Global Id: T0608501756
Contact Type: Regional Board Caseworker
Contact Name: Regional Water Board
Organization Name: SAN FRANCISCO BAY RWQCB (REGION 2)
Address: 1515 CLAY ST SUITE 1400
City: OAKLAND
Email: Not reported
Phone Number: Not reported

LUST:

Global Id: T0608501756
Action Type: ENFORCEMENT
Date: 01/20/2006
Action: Staff Letter - #6002021

Global Id: T0608501756
Action Type: ENFORCEMENT
Date: 03/08/2006
Action: Staff Letter - #600283

Global Id: T0608501756
Action Type: ENFORCEMENT
Date: 03/23/2006
Action: Staff Letter - #6002323

Global Id: T0608501756
Action Type: ENFORCEMENT
Date: 05/03/2006
Action: Staff Letter - #600235

Global Id: T0608501756
Action Type: ENFORCEMENT
Date: 03/31/2011
Action: Staff Letter

Global Id: T0608501756
Action Type: RESPONSE
Date: 06/30/2011
Action: Risk Assessment Report

Global Id: T0608501756
Action Type: RESPONSE
Date: 11/04/1999
Action: Other Report / Document

Map ID
Direction
Distance
Elevation

MAP FINDINGS

Site

Database(s)

EDR ID Number
EPA ID Number

SAN JOSE GLASS CO. (Continued)

S101303846

Global Id:	T0608501756
Action Type:	RESPONSE
Date:	06/24/2002
Action:	Other Report / Document
Global Id:	T0608501756
Action Type:	RESPONSE
Date:	05/18/2000
Action:	Other Report / Document
Global Id:	T0608501756
Action Type:	RESPONSE
Date:	04/09/2004
Action:	Verbal Communication
Global Id:	T0608501756
Action Type:	RESPONSE
Date:	03/15/2007
Action:	Other Report / Document
Global Id:	T0608501756
Action Type:	RESPONSE
Date:	04/20/1999
Action:	Other Workplan
Global Id:	T0608501756
Action Type:	RESPONSE
Date:	03/12/2012
Action:	Well Destruction Report
Global Id:	T0608501756
Action Type:	RESPONSE
Date:	07/06/2004
Action:	CAP/RAP - Feasibility Study Report
Global Id:	T0608501756
Action Type:	RESPONSE
Date:	05/15/2011
Action:	Other Report / Document
Global Id:	T0608501756
Action Type:	RESPONSE
Date:	11/15/2011
Action:	Correspondence
Global Id:	T0608501756
Action Type:	ENFORCEMENT
Date:	07/13/2000
Action:	Staff Letter - #25607
Global Id:	T0608501756
Action Type:	ENFORCEMENT
Date:	04/10/2001
Action:	Staff Letter - #25610
Global Id:	T0608501756
Action Type:	ENFORCEMENT

Map ID
Direction
Distance
Elevation

MAP FINDINGS

Site

Database(s)

EDR ID Number
EPA ID Number

SAN JOSE GLASS CO. (Continued)

S101303846

Date: 12/13/2001
Action: Staff Letter - #25615

Global Id: T0608501756
Action Type: ENFORCEMENT
Date: 07/08/2002
Action: Staff Letter - #38156

Global Id: T0608501756
Action Type: ENFORCEMENT
Date: 11/22/2002
Action: Warning Letter - #39003

Global Id: T0608501756
Action Type: ENFORCEMENT
Date: 04/09/2004
Action: Staff Letter - #43586

Global Id: T0608501756
Action Type: ENFORCEMENT
Date: 05/24/1996
Action: Notice of Responsibility - #39832

Global Id: T0608501756
Action Type: ENFORCEMENT
Date: 07/07/1998
Action: Staff Letter - #25763

Global Id: T0608501756
Action Type: ENFORCEMENT
Date: 10/05/1998
Action: Staff Letter - #25766

Global Id: T0608501756
Action Type: ENFORCEMENT
Date: 12/25/1998
Action: Staff Letter - #25768

Global Id: T0608501756
Action Type: ENFORCEMENT
Date: 02/27/1999
Action: Staff Letter - #25771

Global Id: T0608501756
Action Type: ENFORCEMENT
Date: 02/25/2011
Action: Staff Letter

Global Id: T0608501756
Action Type: ENFORCEMENT
Date: 11/15/2011
Action: Staff Letter

Global Id: T0608501756
Action Type: Other
Date: 09/19/1988
Action: Leak Stopped

Map ID
Direction
Distance
Elevation

MAP FINDINGS

Site

Database(s)

EDR ID Number
EPA ID Number

SAN JOSE GLASS CO. (Continued)

S101303846

Global Id: T0608501756
Action Type: RESPONSE
Date: 04/15/2011
Action: Other Workplan - Regulator Responded

Global Id: T0608501756
Action Type: ENFORCEMENT
Date: 12/22/2011
Action: Closure/No Further Action Letter

Global Id: T0608501756
Action Type: ENFORCEMENT
Date: 09/23/2005
Action: Staff Letter - #5002239

Global Id: T0608501756
Action Type: Other
Date: 09/20/1988
Action: Leak Reported

Global Id: T0608501756
Action Type: RESPONSE
Date: 08/18/1998
Action: Soil and Water Investigation Workplan

Global Id: T0608501756
Action Type: RESPONSE
Date: 09/02/2002
Action: Soil and Water Investigation Report

Global Id: T0608501756
Action Type: RESPONSE
Date: 06/11/2004
Action: Soil and Water Investigation Report

Global Id: T0608501756
Action Type: RESPONSE
Date: 09/10/2000
Action: Soil and Water Investigation Report

Global Id: T0608501756
Action Type: RESPONSE
Date: 01/01/2002
Action: Monitoring Report - Quarterly

Global Id: T0608501756
Action Type: RESPONSE
Date: 02/08/1999
Action: Soil and Water Investigation Workplan

Global Id: T0608501756
Action Type: RESPONSE
Date: 12/07/1998
Action: Soil and Water Investigation Report

Global Id: T0608501756
Action Type: RESPONSE

Map ID
Direction
Distance
Elevation

MAP FINDINGS

Site

Database(s)

EDR ID Number
EPA ID Number

SAN JOSE GLASS CO. (Continued)

S101303846

Date: 05/28/1999
Action: Soil and Water Investigation Report

Global Id: T0608501756
Action Type: ENFORCEMENT
Date: 08/11/2009
Action: Staff Letter

Global Id: T0608501756
Action Type: RESPONSE
Date: 10/31/2009
Action: Monitoring Report - Semi-Annually

Global Id: T0608501756
Action Type: RESPONSE
Date: 02/01/2006
Action: Well Installation Report

Global Id: T0608501756
Action Type: RESPONSE
Date: 04/19/2006
Action: Other Workplan

Global Id: T0608501756
Action Type: RESPONSE
Date: 06/23/2006
Action: Other Report / Document

Global Id: T0608501756
Action Type: RESPONSE
Date: 06/07/2006
Action: Other Report / Document

Global Id: T0608501756
Action Type: RESPONSE
Date: 12/23/2005
Action: Other Report / Document

Global Id: T0608501756
Action Type: RESPONSE
Date: 05/15/2001
Action: Soil and Water Investigation Workplan

Global Id: T0608501756
Action Type: RESPONSE
Date: 04/30/2010
Action: Monitoring Report - Semi-Annually

Global Id: T0608501756
Action Type: ENFORCEMENT
Date: 09/23/2011
Action: Staff Letter

Global Id: T0608501756
Action Type: ENFORCEMENT
Date: 01/04/2007
Action: Clean Up Fund - Case Closure Review Summary Report (RSR)

Map ID
Direction
Distance
Elevation

MAP FINDINGS

Site

Database(s)

EDR ID Number
EPA ID Number

SAN JOSE GLASS CO. (Continued)

S101303846

Global Id: T0608501756
Action Type: RESPONSE
Date: 09/20/1988
Action: Unauthorized Release Form

Global Id: T0608501756
Action Type: RESPONSE
Date: 02/20/2007
Action: Correspondence

Global Id: T0608501756
Action Type: RESPONSE
Date: 05/24/2006
Action: Soil and Water Investigation Report

Global Id: T0608501756
Action Type: RESPONSE
Date: 09/05/2011
Action: Other Report / Document

Global Id: T0608501756
Action Type: RESPONSE
Date: 05/26/2011
Action: Other Report / Document

Global Id: T0608501756
Action Type: RESPONSE
Date: 06/08/1987
Action: Other Report / Document

Global Id: T0608501756
Action Type: RESPONSE
Date: 09/10/2004
Action: CAP/RAP - Other Report

Global Id: T0608501756
Action Type: RESPONSE
Date: 11/27/2007
Action: Monitoring Report - Quarterly

Global Id: T0608501756
Action Type: ENFORCEMENT
Date: 12/14/2010
Action: Staff Letter

Global Id: T0608501756
Action Type: Other
Date: 09/07/1988
Action: Leak Discovery

Global Id: T0608501756
Action Type: RESPONSE
Date: 10/31/2010
Action: Monitoring Report - Semi-Annually

Global Id: T0608501756
Action Type: RESPONSE

Map ID
Direction
Distance
Elevation

MAP FINDINGS

Site

Database(s)

EDR ID Number
EPA ID Number

SAN JOSE GLASS CO. (Continued)

S101303846

Date: 02/19/2001
Action: Interim Remedial Action Report

Global Id: T0608501756
Action Type: RESPONSE
Date: 03/13/2006
Action: Preliminary Site Assessment Workplan

Global Id: T0608501756
Action Type: RESPONSE
Date: 11/27/2007
Action: Remedial Progress Report

Global Id: T0608501756
Action Type: RESPONSE
Date: 03/15/1999
Action: Other Workplan

Global Id: T0608501756
Action Type: RESPONSE
Date: 09/21/1998
Action: Soil and Water Investigation Workplan

Global Id: T0608501756
Action Type: RESPONSE
Date: 09/23/2005
Action: Well Installation Workplan

Global Id: T0608501756
Action Type: RESPONSE
Date: 03/19/1999
Action: Proposed Plan

Global Id: T0608501756
Action Type: RESPONSE
Date: 08/02/2006
Action: Well Installation Report

Global Id: T0608501756
Action Type: RESPONSE
Date: 03/15/2011
Action: Soil Vapor Intrusion Investigation Workplan

LUST:

Global Id: T0608501756
Status: Open - Case Begin Date
Status Date: 05/31/1983

Global Id: T0608501756
Status: Open - Site Assessment
Status Date: 05/31/1983

Global Id: T0608501756
Status: Open - Verification Monitoring
Status Date: 07/13/2000

Global Id: T0608501756

Map ID
Direction
Distance
Elevation

MAP FINDINGS

Site

Database(s)

EDR ID Number
EPA ID Number

SAN JOSE GLASS CO. (Continued)

S101303846

Status: Completed - Case Closed
Status Date: 12/22/2011

HIST LUST SANTA CLARA:

Name: San Jose Glass Co.
Address: 425 Auzerais Ave
City: San Jose
Region: SANTA CLARA
Region Code: 2
SCVWD ID: 07S1E17E01
Oversite Agency: SCCDEH
Date Listed: 1991-03-25 00:00:00
Closed Date: Not reported

HIST CORTESE:

edr_fname: SAN JOSE GLASS COMPANY
edr_fadd1: 425 AUZERAIS
City,State,Zip: SAN JOSE, CA 95126
Region: CORTESE
Facility County Code: 43
Reg By: LTNKA
Reg Id: 43-1829

CERS:

Name: SAN JOSE GLASS CO.
Address: 425 AUZERAIS AVE.
City,State,Zip: SAN JOSE, CA 95125
Site ID: 231793
CERS ID: T0608501756
CERS Description: Leaking Underground Storage Tank Cleanup Site

Affiliation:

Affiliation Type Desc: Regional Board Caseworker
Entity Name: Regional Water Board - SAN FRANCISCO BAY RWQCB (REGION 2)
Entity Title: Not reported
Affiliation Address: 1515 CLAY ST SUITE 1400
Affiliation City: OAKLAND
Affiliation State: CA
Affiliation Country: Not reported
Affiliation Zip: Not reported
Affiliation Phone: Not reported

O50 **FIRESTONE BUILDING**
ENE **599 S 1ST ST**
1/4-1/2 **SAN JOSE, CA 95113**
0.320 mi.
1692 ft. **Site 1 of 3 in cluster O**

LUST **U001602902**
HIST LUST **N/A**
HIST UST
CERS

Relative: LUST REG 2:
Higher Region: 2
Facility Id: Not reported
Facility Status: Case Closed
Case Number: 07S1E17G01f
How Discovered: Not reported
Leak Cause: Not reported

Actual:
101 ft.

Map ID
Direction
Distance
Elevation

MAP FINDINGS

Site

Database(s)

EDR ID Number
EPA ID Number

FIRESTONE BUILDING (Continued)

U001602902

Leak Source: Not reported
Date Leak Confirmed: Not reported
Oversight Program: LUST
Prelim. Site Assessment Workplan Submitted: Not reported
Preliminary Site Assessment Began: 3/30/1989
Pollution Characterization Began: 5/25/1989
Pollution Remediation Plan Submitted: Not reported
Date Remediation Action Underway: Not reported
Date Post Remedial Action Monitoring Began: Not reported

LUST SANTA CLARA:

Name: FIRESTONE BUILDING
Address: 599 S 1ST ST
City,State,Zip: SAN JOSE, CA
Region: SANTA CLARA
SCVWD ID: 07S1E17G01F
Date Closed: 09/26/1996
EDR Link ID: 07S1E17G01F

LUST:

Name: FIRESTONE BUILDING
Address: 599 S 1ST ST
City,State,Zip: SAN JOSE, CA 95113
Lead Agency: SANTA CLARA COUNTY LOP
Case Type: LUST Cleanup Site
Geo Track: http://geotracker.waterboards.ca.gov/profile_report.asp?global_id=T0608500619
Global Id: T0608500619
Latitude: 37.3268703902053
Longitude: -121.884060266641
Status: Completed - Case Closed
Status Date: 09/26/1996
Case Worker: UST
RB Case Number: Not reported
Local Agency: SANTA CLARA COUNTY LOP
File Location: All Files are on GeoTracker or in the Local Agency Database
Local Case Number: Not reported
Potential Media Affect: Other Groundwater (uses other than drinking water)
Potential Contaminants of Concern: Gasoline
Site History: Not reported

LUST:

Global Id: T0608500619
Contact Type: Regional Board Caseworker
Contact Name: Regional Water Board
Organization Name: SAN FRANCISCO BAY RWQCB (REGION 2)
Address: 1515 CLAY ST SUITE 1400
City: OAKLAND
Email: Not reported
Phone Number: Not reported

Global Id: T0608500619
Contact Type: Local Agency Caseworker
Contact Name: UST CASE WORKER
Organization Name: SANTA CLARA COUNTY LOP
Address: 1555 Berger Drive, Suite 300
City: SAN JOSE
Email: Not reported

Map ID
Direction
Distance
Elevation

MAP FINDINGS

Site

Database(s)

EDR ID Number
EPA ID Number

FIRESTONE BUILDING (Continued)

U001602902

Phone Number: 4089183400

LUST:

Global Id: T0608500619
Action Type: ENFORCEMENT
Date: 03/30/1993
Action: Notice of Responsibility - #39833

Global Id: T0608500619
Action Type: Other
Date: 05/08/1991
Action: Leak Reported

Global Id: T0608500619
Action Type: ENFORCEMENT
Date: 09/26/1996
Action: Closure/No Further Action Letter

Global Id: T0608500619
Action Type: RESPONSE
Date: 09/26/1996
Action: Other Report / Document

LUST:

Global Id: T0608500619
Status: Open - Case Begin Date
Status Date: 03/30/1989

Global Id: T0608500619
Status: Open - Site Assessment
Status Date: 03/30/1989

Global Id: T0608500619
Status: Open - Site Assessment
Status Date: 05/25/1989

Global Id: T0608500619
Status: Completed - Case Closed
Status Date: 09/26/1996

HIST LUST SANTA CLARA:

Name: Firestone Building
Address: 599 S 1st St
City: San Jose
Region: SANTA CLARA
Region Code: 2
SCVWD ID: 07S1E17G01
Oversite Agency: SCVWD
Date Listed: 1992-01-01 00:00:00
Closed Date: 1996-09-26 00:00:00

HIST UST:

Name: FIRESTONE #3674
Address: 599 S 1ST ST

Map ID
Direction
Distance
Elevation

MAP FINDINGS

Site

Database(s)

EDR ID Number
EPA ID Number

FIRESTONE BUILDING (Continued)

U001602902

City,State,Zip: SAN JOSE, CA 95126
File Number: Not reported
URL: Not reported
Region: STATE
Facility ID: 00000005845
Facility Type: Other
Other Type: AUTO SVC CENTER
Contact Name: JACK SILVEY
Telephone: 4082931437
Owner Name: FIRESTONE TIRE & RUBBER CO.
Owner Address: 1200 FIRESTONE PARKWAY
Owner City,St,Zip: AKRON, OH 44317
Total Tanks: 0001

Tank Num: 001
Container Num: 1
Year Installed: Not reported
Tank Capacity: 00000000
Tank Used for: WASTE
Type of Fuel: WASTE OIL
Container Construction Thickness: Not reported
Leak Detection: Visual

CERS:

Name: FIRESTONE BUILDING
Address: 599 S 1ST ST
City,State,Zip: SAN JOSE, CA 95113
Site ID: 260937
CERS ID: T0608500619
CERS Description: Leaking Underground Storage Tank Cleanup Site

Affiliation:

Affiliation Type Desc: Local Agency Caseworker
Entity Name: UST CASE WORKER - SANTA CLARA COUNTY LOP
Entity Title: Not reported
Affiliation Address: 1555 Berger Drive, Suite 300
Affiliation City: SAN JOSE
Affiliation State: CA
Affiliation Country: Not reported
Affiliation Zip: Not reported
Affiliation Phone: 4089183400

Affiliation Type Desc: Regional Board Caseworker
Entity Name: Regional Water Board - SAN FRANCISCO BAY RWQCB (REGION 2)
Entity Title: Not reported
Affiliation Address: 1515 CLAY ST SUITE 1400
Affiliation City: OAKLAND
Affiliation State: CA
Affiliation Country: Not reported
Affiliation Zip: Not reported
Affiliation Phone: Not reported

Map ID
Direction
Distance
Elevation

MAP FINDINGS

Site

Database(s)

EDR ID Number
EPA ID Number

O51
ENE
1/4-1/2
0.323 mi.
1707 ft.

TEXACO
598 1ST
SAN JOSE, CA
Site 2 of 3 in cluster O

HIST CORTESE **S102438608**
N/A

Relative:
Higher
Actual:
101 ft.

HIST CORTESE:
edr_fname: TEXACO
edr_fadd1: 598 1ST
City,State,Zip: SAN JOSE, CA
Region: CORTESE
Facility County Code: 43
Reg By: LTNKA
Reg Id: 43-1881

O52
ENE
1/4-1/2
0.323 mi.
1707 ft.

FIRESTONE BUILDING
599 1ST
SAN JOSE, CA
Site 3 of 3 in cluster O

HIST CORTESE **S101309369**
N/A

Relative:
Higher
Actual:
101 ft.

HIST CORTESE:
edr_fname: FIRESTONE BUILDING
edr_fadd1: 599 1ST
City,State,Zip: SAN JOSE, CA
Region: CORTESE
Facility County Code: 43
Reg By: LTNKA
Reg Id: 43-0582

53
ENE
1/4-1/2
0.330 mi.
1745 ft.

JONES/SCHAEZLEIN PROPERTY
520 S. 1ST STREET
SAN JOSE, CA 95113

LUST **S105481889**
HIST LUST **N/A**
CERS

Relative:
Higher
Actual:
100 ft.

LUST REG 2:
Region: 2
Facility Id: Not reported
Facility Status: Remedial action (cleanup) Underway
Case Number: 07S1E17B04f
How Discovered: SA
Leak Cause: Unknown
Leak Source: Not reported
Date Leak Confirmed: Not reported
Oversight Program: LUST
Prelim. Site Assesment Wokplan Submitted: Not reported
Preliminary Site Assesment Began: 3/25/2002
Pollution Characterization Began: 8/8/2002
Pollution Remediation Plan Submitted: Not reported
Date Remediation Action Underway: 12/2/2002
Date Post Remedial Action Monitoring Began: Not reported

LUST SANTA CLARA:
Name: JONES/SCHAEZLEIN PROPERTY
Address: 520 S 1ST ST
City,State,Zip: SAN JOSE, CA
Region: SANTA CLARA

Map ID
Direction
Distance
Elevation

MAP FINDINGS

Site

Database(s)

EDR ID Number
EPA ID Number

JONES/SCHAEZLEIN PROPERTY (Continued)

S105481889

SCVWD ID: 07S1E17B04F
Date Closed: 08/18/2005
EDR Link ID: 07S1E17B04F

LUST:

Name: JONES/SCHAEZLEIN PROPERTY
Address: 520 S. 1ST STREET
City,State,Zip: SAN JOSE, CA 95113
Lead Agency: SANTA CLARA COUNTY LOP
Case Type: LUST Cleanup Site
Geo Track: http://geotracker.waterboards.ca.gov/profile_report.asp?global_id=T0608560815
Global Id: T0608560815
Latitude: 37.328304
Longitude: -121.88468
Status: Completed - Case Closed
Status Date: 08/18/2005
Case Worker: Not reported
RB Case Number: Not reported
Local Agency: Not reported
File Location: All Files are on GeoTracker or in the Local Agency Database
Local Case Number: 07S1E17B04f
Potential Media Affect: Other Groundwater (uses other than drinking water)
Potential Contaminants of Concern: Not reported
Site History: Not reported

LUST:

Global Id: T0608560815
Contact Type: Regional Board Caseworker
Contact Name: Regional Water Board
Organization Name: SAN FRANCISCO BAY RWQCB (REGION 2)
Address: 1515 CLAY ST SUITE 1400
City: OAKLAND
Email: Not reported
Phone Number: Not reported

LUST:

Global Id: T0608560815
Action Type: REMEDIATION
Date: 12/17/2002
Action: Excavation

Global Id: T0608560815
Action Type: Other
Date: 03/25/2002
Action: Leak Reported

Global Id: T0608560815
Action Type: RESPONSE
Date: 05/17/2002
Action: Correspondence

Global Id: T0608560815
Action Type: RESPONSE
Date: 04/01/1999
Action: Other Report / Document

Global Id: T0608560815

Map ID
Direction
Distance
Elevation

MAP FINDINGS

Site

Database(s)

EDR ID Number
EPA ID Number

JONES/SCHAEZLEIN PROPERTY (Continued)

S105481889

Action Type: RESPONSE
Date: 01/07/2004
Action: Monitoring Report - Quarterly

Global Id: T0608560815
Action Type: ENFORCEMENT
Date: 08/18/2005
Action: Closure/No Further Action Letter

Global Id: T0608560815
Action Type: RESPONSE
Date: 10/15/2002
Action: Monitoring Report - Quarterly

Global Id: T0608560815
Action Type: RESPONSE
Date: 12/02/2002
Action: Other Report / Document

Global Id: T0608560815
Action Type: RESPONSE
Date: 07/30/2002
Action: Soil and Water Investigation Report

Global Id: T0608560815
Action Type: RESPONSE
Date: 03/25/2002
Action: Preliminary Site Assessment Report

Global Id: T0608560815
Action Type: RESPONSE
Date: 11/15/2002
Action: Other Report / Document

Global Id: T0608560815
Action Type: RESPONSE
Date: 03/15/2002
Action: Preliminary Site Assessment Report

Global Id: T0608560815
Action Type: RESPONSE
Date: 08/18/2005
Action: Well Destruction Report

Global Id: T0608560815
Action Type: RESPONSE
Date: 04/19/2002
Action: Soil and Water Investigation Workplan

Global Id: T0608560815
Action Type: RESPONSE
Date: 06/19/2003
Action: CAP/RAP - Other Report

Global Id: T0608560815
Action Type: RESPONSE
Date: 09/15/2003

Map ID
Direction
Distance
Elevation

MAP FINDINGS

Site

Database(s)

EDR ID Number
EPA ID Number

JONES/SCHAEZLEIN PROPERTY (Continued)

S105481889

Action: Monitoring Report - Quarterly

Global Id: T0608560815
Action Type: RESPONSE
Date: 12/24/2003
Action: Monitoring Report - Quarterly

Global Id: T0608560815
Action Type: RESPONSE
Date: 01/11/2006
Action: Well Destruction Report

Global Id: T0608560815
Action Type: RESPONSE
Date: 12/24/2003
Action: Monitoring Report - Quarterly

Global Id: T0608560815
Action Type: RESPONSE
Date: 06/20/2003
Action: Monitoring Report - Quarterly

Global Id: T0608560815
Action Type: RESPONSE
Date: 12/24/2003
Action: Monitoring Report - Quarterly

Global Id: T0608560815
Action Type: RESPONSE
Date: 01/07/2004
Action: Monitoring Report - Quarterly

Global Id: T0608560815
Action Type: RESPONSE
Date: 04/23/2004
Action: Monitoring Report - Quarterly

Global Id: T0608560815
Action Type: RESPONSE
Date: 03/15/2002
Action: Other Report / Document

Global Id: T0608560815
Action Type: RESPONSE
Date: 09/15/2003
Action: Monitoring Report - Quarterly

Global Id: T0608560815
Action Type: RESPONSE
Date: 09/15/2003
Action: Monitoring Report - Quarterly

Global Id: T0608560815
Action Type: RESPONSE
Date: 03/05/2003
Action: Monitoring Report - Quarterly

Map ID
Direction
Distance
Elevation

MAP FINDINGS

Site

Database(s)

EDR ID Number
EPA ID Number

JONES/SCHAEZLEIN PROPERTY (Continued)

S105481889

LUST:

Global Id: T0608560815
Status: Open - Case Begin Date
Status Date: 03/25/2002

Global Id: T0608560815
Status: Completed - Case Closed
Status Date: 08/18/2005

HIST LUST SANTA CLARA:

Name: Jones/Schaezlein Property
Address: 520 S 1st St
City: San Jose
Region: SANTA CLARA
Region Code: 2
SCVWD ID: 07S1E17B04
Oversite Agency: SCVWD
Date Listed: 2002-04-26 00:00:00
Closed Date: Not reported

CERS:

Name: JONES/SCHAEZLEIN PROPERTY
Address: 520 S. 1ST STREET
City,State,Zip: SAN JOSE, CA 95113
Site ID: 206920
CERS ID: T0608560815
CERS Description: Leaking Underground Storage Tank Cleanup Site

Affiliation:

Affiliation Type Desc: Regional Board Caseworker
Entity Name: Regional Water Board - SAN FRANCISCO BAY RWQCB (REGION 2)
Entity Title: Not reported
Affiliation Address: 1515 CLAY ST SUITE 1400
Affiliation City: OAKLAND
Affiliation State: CA
Affiliation Country: Not reported
Affiliation Zip: Not reported
Affiliation Phone: Not reported

54
NW
1/4-1/2
0.331 mi.
1748 ft.

**RIVER PARK DEVELOPMENT-LINCOLN PROPS
PROVOST ST & PARK AVE
SAN JOSE, CA 95110**

**SEMS 1000211162
CPS-SLIC CAD981676430**

**Relative:
Lower
Actual:
80 ft.**

SEMS:
Site ID: 0902496
EPA ID: CAD981676430
Cong District: 10
FIPS Code: 06085
Latitude: Not reported
Longitude: Not reported
FF: N
NPL: Not on the NPL
Non NPL Status: Other Cleanup Activity: State-Lead Cleanup

Map ID
Direction
Distance
Elevation

MAP FINDINGS

Site

Database(s)

EDR ID Number
EPA ID Number

RIVER PARK DEVELOPMENT-LINCOLN PROPS (Continued)

1000211162

SEMS Detail:

Region: 09
Site ID: 0902496
EPA ID: CAD981676430
Site Name: RIVER PARK DEVELOPMENT-LINCOLN PROPS
NPL: N
FF: N
OU: 00
Action Code: SI
Action Name: SI
SEQ: 1
Start Date: Not reported
Finish Date: 8/17/1989 4:00:00 AM
Qual: L
Current Action Lead: EPA Perf

Region: 09
Site ID: 0902496
EPA ID: CAD981676430
Site Name: RIVER PARK DEVELOPMENT-LINCOLN PROPS
NPL: N
FF: N
OU: 00
Action Code: PA
Action Name: PA
SEQ: 2
Start Date: Not reported
Finish Date: 4/1/1988 5:00:00 AM
Qual: L
Current Action Lead: St Perf

Region: 09
Site ID: 0902496
EPA ID: CAD981676430
Site Name: RIVER PARK DEVELOPMENT-LINCOLN PROPS
NPL: N
FF: N
OU: 00
Action Code: PA
Action Name: PA
SEQ: 1
Start Date: Not reported
Finish Date: 11/1/1987 5:00:00 AM
Qual: L
Current Action Lead: EPA Perf

Region: 09
Site ID: 0902496
EPA ID: CAD981676430
Site Name: RIVER PARK DEVELOPMENT-LINCOLN PROPS
NPL: N
FF: N
OU: 00
Action Code: DS
Action Name: DISCVRY
SEQ: 1
Start Date: 1986-10-01 04:00:00

Map ID
Direction
Distance
Elevation

MAP FINDINGS

Site

Database(s)

EDR ID Number
EPA ID Number

RIVER PARK DEVELOPMENT-LINCOLN PROPS (Continued)

1000211162

Finish Date: 10/1/1986 4:00:00 AM
Qual: Not reported
Current Action Lead: EPA Perf

SLIC REG 2:

Region: 2
Facility ID: 43-1939
Facility Status: Remediation Plan
Date Closed: Not reported
Local Case #: 43-1939
How Discovered: Tank Closure
Leak Cause: Structure Failure
Leak Source: Tank
Date Confirmed: Not reported
Date Prelim Site Assmnt Workplan Submitted: Not reported
Date Preliminary Site Assessment Began: Not reported
Date Pollution Characterization Began: Not reported
Date Remediation Plan Submitted: 5/11/1988
Date Remedial Action Underway: Not reported
Date Post Remedial Action Monitoring Began: Not reported

55
WNW
1/4-1/2
0.335 mi.
1771 ft.

Relative:
Higher

Actual:
93 ft.

DIAMOND LAUNDRY & CLNS
398 W SAN CARLOS
SAN JOSE, CA 95110

RCRA-SQG 1000301492
LUST CAD981579667
CPS-SLIC
HIST LUST
CERS HAZ WASTE
FINDS
ECHO
CUPA Listings
DRYCLEANERS
EMI
HAZNET
HIST CORTESE
HAZMAT
CERS

RCRA-SQG:

Date form received by agency: 1996-09-01 00:00:00.0
Facility name: DIAMOND LAUNDRY & CLNS
Facility address: 398 W SAN CARLOS
SAN JOSE, CA 95110

EPA ID: CAD981579667
Contact: Not reported
Contact address: Not reported
Not reported

Contact country: US
Contact telephone: Not reported
Contact email: Not reported
EPA Region: 09
Classification: Small Small Quantity Generator
Description: Handler: generates more than 100 and less than 1000 kg of hazardous waste during any calendar month and accumulates less than 6000 kg of hazardous waste at any time; or generates 100 kg or less of hazardous waste during any calendar month, and accumulates more than 1000 kg of hazardous waste at any time

Map ID
Direction
Distance
Elevation

MAP FINDINGS

Site

Database(s)

EDR ID Number
EPA ID Number

DIAMOND LAUNDRY & CLNS (Continued)

1000301492

Owner/Operator Summary:

Owner/operator name: NOT REQUIRED
Owner/operator address: NOT REQUIRED
NOT REQUIRED, ME 99999
Owner/operator country: Not reported
Owner/operator telephone: 415-555-1212
Owner/operator email: Not reported
Owner/operator fax: Not reported
Owner/operator extension: Not reported
Legal status: Private
Owner/Operator Type: Operator
Owner/Op start date: Not reported
Owner/Op end date: Not reported

Owner/operator name: HAROLD HULBERT
Owner/operator address: NOT REQUIRED
NOT REQUIRED, ME 99999
Owner/operator country: Not reported
Owner/operator telephone: 415-555-1212
Owner/operator email: Not reported
Owner/operator fax: Not reported
Owner/operator extension: Not reported
Legal status: Private
Owner/Operator Type: Owner
Owner/Op start date: Not reported
Owner/Op end date: Not reported

Handler Activities Summary:

U.S. importer of hazardous waste: No
Mixed waste (haz. and radioactive): No
Recycler of hazardous waste: No
Transporter of hazardous waste: No
Treater, storer or disposer of HW: No
Underground injection activity: No
On-site burner exemption: No
Furnace exemption: No
Used oil fuel burner: No
Used oil processor: No
User oil refiner: No
Used oil fuel marketer to burner: No
Used oil Specification marketer: No
Used oil transfer facility: No
Used oil transporter: No

Historical Generators:

Date form received by agency: 1986-11-18 00:00:00.0
Site name: DIAMOND LAUNDRY & CLNS
Classification: Large Quantity Generator

Violation Status: No violations found

LUST REG 2:

Region: 2
Facility Id: Not reported
Facility Status: Case Closed
Case Number: 07S1E18H02f

Map ID
Direction
Distance
Elevation

MAP FINDINGS

Site

Database(s)

EDR ID Number
EPA ID Number

DIAMOND LAUNDRY & CLNS (Continued)

1000301492

How Discovered: Not reported
Leak Cause: Not reported
Leak Source: Not reported
Date Leak Confirmed: Not reported
Oversight Program: LUST
Prelim. Site Assessment Wokplan Submitted: Not reported
Preliminary Site Assessment Began: 4/10/1989
Pollution Characterization Began: Not reported
Pollution Remediation Plan Submitted: Not reported
Date Remediation Action Underway: Not reported
Date Post Remedial Action Monitoring Began: Not reported

LUST SANTA CLARA:

Name: DIAMOND LAUNDRY
Address: 398 W SAN CARLOS ST
City,State,Zip: SAN JOSE, CA
Region: SANTA CLARA
SCVWD ID: 07S1E18H02F
Date Closed: 10/17/1990
EDR Link ID: 07S1E18H02F

LUST:

Name: DIAMOND LAUNDRY
Address: 398 W SAN CARLOS ST
City,State,Zip: SAN JOSE, CA 95110
Lead Agency: SANTA CLARA COUNTY LOP
Case Type: LUST Cleanup Site
Geo Track: http://geotracker.waterboards.ca.gov/profile_report.asp?global_id=T0608500511
Global Id: T0608500511
Latitude: 37.3272905698649
Longitude: -121.895306110382
Status: Completed - Case Closed
Status Date: 10/17/1990
Case Worker: UST
RB Case Number: Not reported
Local Agency: SANTA CLARA COUNTY LOP
File Location: All Files are on GeoTracker or in the Local Agency Database
Local Case Number: Not reported
Potential Media Affect: Soil
Potential Contaminants of Concern: Gasoline
Site History: Not reported

LUST:

Global Id: T0608500511
Contact Type: Local Agency Caseworker
Contact Name: UST CASE WORKER
Organization Name: SANTA CLARA COUNTY LOP
Address: 1555 Berger Drive, Suite 300
City: SAN JOSE
Email: Not reported
Phone Number: 4089183400

LUST:

Global Id: T0608500511
Action Type: ENFORCEMENT
Date: 10/17/1990

Map ID
Direction
Distance
Elevation

MAP FINDINGS

Site

Database(s)

EDR ID Number
EPA ID Number

DIAMOND LAUNDRY & CLNS (Continued)

1000301492

Action: Closure/No Further Action Letter

Global Id: T0608500511
Action Type: RESPONSE
Date: 04/21/1989
Action: Other Report / Document

Global Id: T0608500511
Action Type: REMEDIATION
Date: 06/11/1989
Action: Excavation

Global Id: T0608500511
Action Type: ENFORCEMENT
Date: 01/20/2016
Action: 13267 Requirement

Global Id: T0608500511
Action Type: Other
Date: 06/11/1989
Action: Leak Reported

Global Id: T0608500511
Action Type: ENFORCEMENT
Date: 04/25/1989
Action: Notice of Responsibility - #39856

Global Id: T0608500511
Action Type: RESPONSE
Date: 03/01/2016
Action: Correspondence

LUST:

Global Id: T0608500511
Status: Open - Case Begin Date
Status Date: 04/10/1989

Global Id: T0608500511
Status: Open - Site Assessment
Status Date: 04/10/1989

Global Id: T0608500511
Status: Completed - Case Closed
Status Date: 10/17/1990

CPS-SLIC:

Name: DIAMOND LAUNDRY AND CLEANERS
Address: 398 W SAN CARLOS STREET
City,State,Zip: SAN JOSE, CA 95110
Region: STATE
Facility Status: Open - Site Assessment
Status Date: 07/09/2018
Global Id: T10000010223
Lead Agency: SAN FRANCISCO BAY RWQCB (REGION 2)
Lead Agency Case Number: Not reported

Map ID
Direction
Distance
Elevation

MAP FINDINGS

Site

Database(s)

EDR ID Number
EPA ID Number

DIAMOND LAUNDRY & CLNS (Continued)

1000301492

Latitude: 37.32727
Longitude: -121.89521
Case Type: Cleanup Program Site
Case Worker: CH
Local Agency: Not reported
RB Case Number: 43S1222
File Location: All Files are on GeoTracker or in the Local Agency Database
Potential Media Affected: Aquifer used for drinking water supply, Indoor Air, Soil Vapor, Under Investigation
Potential Contaminants of Concern: Tetrachloroethylene (PCE), Trichloroethylene (TCE)
Site History: The Regional Water Boards August 22, 2017, letter (Requirement Letter) has required an investigation based on the historical dry cleaner operations. The initial investigation report was submitted on March 27, 2018. Diamond Cleaners and Laundry enrolled in our cost recovery oversight program on June 6, 2018. The Regional Water Board will prepare a response to the initial investigation report. The February 26, 2016, site history report indicates the Diamond Laundry and Cleaners has operated since 1952. The March 27, 2018 investigation report indicates the dry cleaner operated since construction of the building in 1943.

[Click here to access the California GeoTracker records for this facility:](#)

HIST LUST SANTA CLARA:

Name: Diamond Laundry
Address: 398 W San Carlos St
City: San Jose
Region: SANTA CLARA
Region Code: 2
SCVWD ID: 07S1E18H02
Oversite Agency: SCVWD
Date Listed: 1990-01-01 00:00:00
Closed Date: 1990-10-17 00:00:00

CERS HAZ WASTE:

Name: DIAMOND LAUNDRY & CLEANERS
Address: 398 W SAN CARLOS ST
City,State,Zip: SAN JOSE, CA 95110
Site ID: 25151
CERS ID: 10352527
CERS Description: Hazardous Waste Generator

FINDS:

Registry ID: 110001180329

Environmental Interest/Information System

California Hazardous Waste Tracking System - Datamart (HWTS-DATAMART) provides California with information on hazardous waste shipments for generators, transporters, and treatment, storage, and disposal facilities.

RCRAInfo is a national information system that supports the Resource Conservation and Recovery Act (RCRA) program through the tracking of events and activities related to facilities that generate, transport, and treat, store, or dispose of hazardous waste. RCRAInfo allows RCRA

Map ID
Direction
Distance
Elevation

MAP FINDINGS

Site

Database(s)

EDR ID Number
EPA ID Number

DIAMOND LAUNDRY & CLNS (Continued)

1000301492

program staff to track the notification, permit, compliance, and corrective action activities required under RCRA.

HAZARDOUS AIR POLLUTANT MAJOR

STATE MASTER

[Click this hyperlink](#) while viewing on your computer to access additional FINDS: detail in the EDR Site Report.

ECHO:

Envid: 1000301492
Registry ID: 110001180329
DFR URL: <http://echo.epa.gov/detailed-facility-report?fid=110001180329>

CUPA SANTA CLARA:

Name: DIAMOND LAUNDRY & CLEANERS
Address: 398 W SAN CARLOS ST
City,State,Zip: SAN JOSE, CA 95110
Region: SANTA CLARA
PE#: 2202
Program Description: GENERATES < 100 KG/YR
Latitude: 37.327453
Longitude: -121.895421
Record ID: PR0330667
Facility ID: FA0230608

Name: DIAMOND LAUNDRY & CLEANERS
Address: 398 W SAN CARLOS ST
City,State,Zip: SAN JOSE, CA 95110
Region: SANTA CLARA
PE#: Not reported
Program Description: HMBP FACILITY, 1-3 CHEMICALS
Latitude: 37.327453
Longitude: -121.895421
Record ID: PR0396659
Facility ID: FA0230608

DRYCLEANERS:

Name: DIAMOND LAUNDRY & CLNS
Address: 398 W SAN CARLOS
City,State,Zip: SAN JOSE, CA 95110
EPA Id: CAC002970662
NAICS Code: 812320
NAICS Description: Drycleaning and Laundry Services (except Coin-Operated)
SIC Code: 7211
SIC Description: Power Laundries, Family and Commercial
Create Date: 07/12/2018
Facility Active: No
Inactive Date: 10/11/2018
Facility Addr2: Not reported
Owner Name: GARY BURTON/OWNER
Owner Address: 398 W SAN CARLOS ST
Owner Address 2: Not reported
Owner Telephone: 4082953223

Map ID
Direction
Distance
Elevation

MAP FINDINGS

Site

Database(s)

EDR ID Number
EPA ID Number

DIAMOND LAUNDRY & CLNS (Continued)

1000301492

Contact Name: GARY BURTON/OWNER
Contact Address: 398 W SAN CARLOS ST
Contact Address 2: Not reported
Contact Telephone: 4082953223
Mailing Name: Not reported
Mailing Address 1: 398 W SAN CARLOS ST
Mailing Address 2: Not reported
Mailing City: SAN JOSE
Mailing State: CA
Mailing Zip: 95110
Owner Fax: Not reported
Region Code: 2

Name: DIAMOND LAUNDRY & CLNS
Address: 398 W SAN CARLOS
City,State,Zip: SAN JOSE, CA 951100000
EPA Id: CAD981579667
NAICS Code: 81232
NAICS Description: Drycleaning and Laundry Services (except Coin-Operated)
SIC Code: 7211
SIC Description: Power Laundries, Family and Commercial
Create Date: 04/10/1987
Facility Active: No
Inactive Date: 06/30/2015
Facility Addr2: Not reported
Owner Name: DIAMOND LAUNDRY & CLNS
Owner Address: 398 W SAN CARLOS ST
Owner Address 2: Not reported
Owner Telephone: 4082953223
Contact Name: GARY BURTON/OWNER
Contact Address: 398 W SAN CARLOS ST
Contact Address 2: Not reported
Contact Telephone: 4082953223
Mailing Name: Not reported
Mailing Address 1: 398 W SAN CARLOS ST
Mailing Address 2: Not reported
Mailing City: SAN JOSE
Mailing State: CA
Mailing Zip: 951102628
Owner Fax: 0000000000
Region Code: 2

EMI:

Name: DIAMOND CLEANERS
Address: 398 W SAN CARLOS
City,State,Zip: SAN JOSE, CA 95110
Year: 1990
County Code: 43
Air Basin: SF
Facility ID: 4234
Air District Name: BA
SIC Code: 7216
Air District Name: BAY AREA AQMD
Community Health Air Pollution Info System: Not reported
Consolidated Emission Reporting Rule: Not reported
Total Organic Hydrocarbon Gases Tons/Yr: 2
Reactive Organic Gases Tons/Yr: 0

Map ID
Direction
Distance
Elevation

MAP FINDINGS

Site

Database(s)

EDR ID Number
EPA ID Number

DIAMOND LAUNDRY & CLNS (Continued)

1000301492

Carbon Monoxide Emissions Tons/Yr: 0
NOX - Oxides of Nitrogen Tons/Yr: 0
SOX - Oxides of Sulphur Tons/Yr: 0
Particulate Matter Tons/Yr: 0
Part. Matter 10 Micrometers and Smllr Tons/Yr:0

Name: DIAMOND CLEANERS
Address: 398 W SAN CARLOS
City,State,Zip: SAN JOSE, CA 95110
Year: 1993
County Code: 43
Air Basin: SF
Facility ID: 4234
Air District Name: BA
SIC Code: 7216
Air District Name: BAY AREA AQMD
Community Health Air Pollution Info System: Not reported
Consolidated Emission Reporting Rule: Not reported
Total Organic Hydrocarbon Gases Tons/Yr: 2
Reactive Organic Gases Tons/Yr: 0
Carbon Monoxide Emissions Tons/Yr: 0
NOX - Oxides of Nitrogen Tons/Yr: 0
SOX - Oxides of Sulphur Tons/Yr: 0
Particulate Matter Tons/Yr: 0
Part. Matter 10 Micrometers and Smllr Tons/Yr:0

Name: DIAMOND CLEANERS
Address: 398 W SAN CARLOS
City,State,Zip: SAN JOSE, CA 95110
Year: 1995
County Code: 43
Air Basin: SF
Facility ID: 4234
Air District Name: BA
SIC Code: 7216
Air District Name: BAY AREA AQMD
Community Health Air Pollution Info System: Not reported
Consolidated Emission Reporting Rule: Not reported
Total Organic Hydrocarbon Gases Tons/Yr: 2
Reactive Organic Gases Tons/Yr: 0
Carbon Monoxide Emissions Tons/Yr: 0
NOX - Oxides of Nitrogen Tons/Yr: 0
SOX - Oxides of Sulphur Tons/Yr: 0
Particulate Matter Tons/Yr: 0
Part. Matter 10 Micrometers and Smllr Tons/Yr:0

Name: DIAMOND CLEANERS
Address: 398 W SAN CARLOS
City,State,Zip: SAN JOSE, CA 95110
Year: 1996
County Code: 43
Air Basin: SF
Facility ID: 4234
Air District Name: BA
SIC Code: 7216
Air District Name: BAY AREA AQMD
Community Health Air Pollution Info System: Not reported

Map ID
Direction
Distance
Elevation

MAP FINDINGS

Site

Database(s)

EDR ID Number
EPA ID Number

DIAMOND LAUNDRY & CLNS (Continued)

1000301492

Consolidated Emission Reporting Rule: Not reported
Total Organic Hydrocarbon Gases Tons/Yr: 2
Reactive Organic Gases Tons/Yr: 0
Carbon Monoxide Emissions Tons/Yr: 0
NOX - Oxides of Nitrogen Tons/Yr: 0
SOX - Oxides of Sulphur Tons/Yr: 0
Particulate Matter Tons/Yr: 0
Part. Matter 10 Micrometers and Smlr Tons/Yr:0

Name: DIAMOND CLEANERS
Address: 398 W SAN CARLOS
City,State,Zip: SAN JOSE, CA 95110
Year: 1997
County Code: 43
Air Basin: SF
Facility ID: 4234
Air District Name: BA
SIC Code: 7216
Air District Name: BAY AREA AQMD
Community Health Air Pollution Info System: Not reported
Consolidated Emission Reporting Rule: Not reported
Total Organic Hydrocarbon Gases Tons/Yr: 2
Reactive Organic Gases Tons/Yr: 0
Carbon Monoxide Emissions Tons/Yr: 0
NOX - Oxides of Nitrogen Tons/Yr: 0
SOX - Oxides of Sulphur Tons/Yr: 0
Particulate Matter Tons/Yr: 0
Part. Matter 10 Micrometers and Smlr Tons/Yr:0

Name: DIAMOND CLEANERS
Address: 398 W SAN CARLOS
City,State,Zip: SAN JOSE, CA 95110
Year: 1998
County Code: 43
Air Basin: SF
Facility ID: 4234
Air District Name: BA
SIC Code: 7216
Air District Name: BAY AREA AQMD
Community Health Air Pollution Info System: Not reported
Consolidated Emission Reporting Rule: Not reported
Total Organic Hydrocarbon Gases Tons/Yr: 0
Reactive Organic Gases Tons/Yr: 0
Carbon Monoxide Emissions Tons/Yr: 0
NOX - Oxides of Nitrogen Tons/Yr: 0
SOX - Oxides of Sulphur Tons/Yr: 0
Particulate Matter Tons/Yr: 0
Part. Matter 10 Micrometers and Smlr Tons/Yr:0

Name: DIAMOND CLEANERS
Address: 398 W SAN CARLOS
City,State,Zip: SAN JOSE, CA 95110
Year: 1999
County Code: 43
Air Basin: SF
Facility ID: 4234
Air District Name: BA

Map ID
Direction
Distance
Elevation

MAP FINDINGS

Site

Database(s)

EDR ID Number
EPA ID Number

DIAMOND LAUNDRY & CLNS (Continued)

1000301492

SIC Code: 7216
Air District Name: BAY AREA AQMD
Community Health Air Pollution Info System: Not reported
Consolidated Emission Reporting Rule: Not reported
Total Organic Hydrocarbon Gases Tons/Yr: 0
Reactive Organic Gases Tons/Yr: 0
Carbon Monoxide Emissions Tons/Yr: 0
NOX - Oxides of Nitrogen Tons/Yr: 0
SOX - Oxides of Sulphur Tons/Yr: 0
Particulate Matter Tons/Yr: 0
Part. Matter 10 Micrometers and Smllr Tons/Yr:0

Name: DIAMOND CLEANERS
Address: 398 W SAN CARLOS
City,State,Zip: SAN JOSE, CA 95110
Year: 2000
County Code: 43
Air Basin: SF
Facility ID: 4234
Air District Name: BA
SIC Code: 7216
Air District Name: BAY AREA AQMD
Community Health Air Pollution Info System: Not reported
Consolidated Emission Reporting Rule: Not reported
Total Organic Hydrocarbon Gases Tons/Yr: 0
Reactive Organic Gases Tons/Yr: 0
Carbon Monoxide Emissions Tons/Yr: 0
NOX - Oxides of Nitrogen Tons/Yr: 0
SOX - Oxides of Sulphur Tons/Yr: 0
Particulate Matter Tons/Yr: 0
Part. Matter 10 Micrometers and Smllr Tons/Yr:0

Name: DIAMOND CLEANERS
Address: 398 W SAN CARLOS
City,State,Zip: SAN JOSE, CA 95110
Year: 2001
County Code: 43
Air Basin: SF
Facility ID: 4234
Air District Name: BA
SIC Code: 7216
Air District Name: BAY AREA AQMD
Community Health Air Pollution Info System: Not reported
Consolidated Emission Reporting Rule: Not reported
Total Organic Hydrocarbon Gases Tons/Yr: 0
Reactive Organic Gases Tons/Yr: 0
Carbon Monoxide Emissions Tons/Yr: 0
NOX - Oxides of Nitrogen Tons/Yr: 0
SOX - Oxides of Sulphur Tons/Yr: 0
Particulate Matter Tons/Yr: 0
Part. Matter 10 Micrometers and Smllr Tons/Yr:0

Name: DIAMOND CLEANERS
Address: 398 W SAN CARLOS
City,State,Zip: SAN JOSE, CA 95110
Year: 2002
County Code: 43

Map ID
Direction
Distance
Elevation

MAP FINDINGS

Site

Database(s)

EDR ID Number
EPA ID Number

DIAMOND LAUNDRY & CLNS (Continued)

1000301492

Air Basin: SF
Facility ID: 4234
Air District Name: BA
SIC Code: 7216
Air District Name: BAY AREA AQMD
Community Health Air Pollution Info System: Not reported
Consolidated Emission Reporting Rule: Not reported
Total Organic Hydrocarbon Gases Tons/Yr: 0
Reactive Organic Gases Tons/Yr: 0
Carbon Monoxide Emissions Tons/Yr: 0
NOX - Oxides of Nitrogen Tons/Yr: 0
SOX - Oxides of Sulphur Tons/Yr: 0
Particulate Matter Tons/Yr: 0
Part. Matter 10 Micrometers and Smlr Tons/Yr:0

Name: DIAMOND CLEANERS
Address: 398 W SAN CARLOS
City,State,Zip: SAN JOSE, CA 95110
Year: 2003
County Code: 43
Air Basin: SF
Facility ID: 4234
Air District Name: BA
SIC Code: 7216
Air District Name: BAY AREA AQMD
Community Health Air Pollution Info System: Not reported
Consolidated Emission Reporting Rule: Not reported
Total Organic Hydrocarbon Gases Tons/Yr: 0
Reactive Organic Gases Tons/Yr: 0
Carbon Monoxide Emissions Tons/Yr: 0
NOX - Oxides of Nitrogen Tons/Yr: 0
SOX - Oxides of Sulphur Tons/Yr: 0
Particulate Matter Tons/Yr: 0
Part. Matter 10 Micrometers and Smlr Tons/Yr:0

Name: DIAMOND CLEANERS
Address: 398 W SAN CARLOS
City,State,Zip: SAN JOSE, CA 95110
Year: 2004
County Code: 43
Air Basin: SF
Facility ID: 4234
Air District Name: BA
SIC Code: 7216
Air District Name: BAY AREA AQMD
Community Health Air Pollution Info System: Not reported
Consolidated Emission Reporting Rule: Not reported
Total Organic Hydrocarbon Gases Tons/Yr: 0.428
Reactive Organic Gases Tons/Yr: 0
Carbon Monoxide Emissions Tons/Yr: 0
NOX - Oxides of Nitrogen Tons/Yr: 0
SOX - Oxides of Sulphur Tons/Yr: 0
Particulate Matter Tons/Yr: 0
Part. Matter 10 Micrometers and Smlr Tons/Yr:0

Name: DIAMOND CLEANERS
Address: 398 W SAN CARLOS

Map ID
Direction
Distance
Elevation

MAP FINDINGS

Site

Database(s)

EDR ID Number
EPA ID Number

DIAMOND LAUNDRY & CLNS (Continued)

1000301492

City,State,Zip: SAN JOSE, CA 95110
Year: 2005
County Code: 43
Air Basin: SF
Facility ID: 4234
Air District Name: BA
SIC Code: 7216
Air District Name: BAY AREA AQMD
Community Health Air Pollution Info System: Not reported
Consolidated Emission Reporting Rule: Not reported
Total Organic Hydrocarbon Gases Tons/Yr: 0
Reactive Organic Gases Tons/Yr: 0
Carbon Monoxide Emissions Tons/Yr: 0
NOX - Oxides of Nitrogen Tons/Yr: 0
SOX - Oxides of Sulphur Tons/Yr: 0
Particulate Matter Tons/Yr: 0
Part. Matter 10 Micrometers and Smllr Tons/Yr:0

Name: DIAMOND CLEANERS
Address: 398 W SAN CARLOS
City,State,Zip: SAN JOSE, CA 95110
Year: 2006
County Code: 43
Air Basin: SF
Facility ID: 4234
Air District Name: BA
SIC Code: 7216
Air District Name: BAY AREA AQMD
Community Health Air Pollution Info System: Not reported
Consolidated Emission Reporting Rule: Not reported
Total Organic Hydrocarbon Gases Tons/Yr: .206
Reactive Organic Gases Tons/Yr: 0
Carbon Monoxide Emissions Tons/Yr: 0
NOX - Oxides of Nitrogen Tons/Yr: 0
SOX - Oxides of Sulphur Tons/Yr: 0
Particulate Matter Tons/Yr: 0
Part. Matter 10 Micrometers and Smllr Tons/Yr:0

Name: DIAMOND CLEANERS
Address: 398 W SAN CARLOS
City,State,Zip: SAN JOSE, CA 95110
Year: 2007
County Code: 43
Air Basin: SF
Facility ID: 4234
Air District Name: BA
SIC Code: 7216
Air District Name: BAY AREA AQMD
Community Health Air Pollution Info System: Not reported
Consolidated Emission Reporting Rule: Not reported
Total Organic Hydrocarbon Gases Tons/Yr: .067
Reactive Organic Gases Tons/Yr: .0468062
Carbon Monoxide Emissions Tons/Yr: 0
NOX - Oxides of Nitrogen Tons/Yr: 0
SOX - Oxides of Sulphur Tons/Yr: 0
Particulate Matter Tons/Yr: 0
Part. Matter 10 Micrometers and Smllr Tons/Yr:0

Map ID
Direction
Distance
Elevation

MAP FINDINGS

Site

Database(s)

EDR ID Number
EPA ID Number

DIAMOND LAUNDRY & CLNS (Continued)

1000301492

Name: DIAMOND CLEANERS
Address: 398 W SAN CARLOS
City,State,Zip: SAN JOSE, CA 95110
Year: 2008
County Code: 43
Air Basin: SF
Facility ID: 4234
Air District Name: BA
SIC Code: 7216
Air District Name: BAY AREA AQMD
Community Health Air Pollution Info System: Not reported
Consolidated Emission Reporting Rule: Not reported
Total Organic Hydrocarbon Gases Tons/Yr: .067
Reactive Organic Gases Tons/Yr: 0
Carbon Monoxide Emissions Tons/Yr: 0
NOX - Oxides of Nitrogen Tons/Yr: 0
SOX - Oxides of Sulphur Tons/Yr: 0
Particulate Matter Tons/Yr: 0
Part. Matter 10 Micrometers and Smlr Tons/Yr:0

Name: DIAMOND CLEANERS
Address: 398 W SAN CARLOS
City,State,Zip: SAN JOSE, CA 95110
Year: 2009
County Code: 43
Air Basin: SF
Facility ID: 4234
Air District Name: BA
SIC Code: 7216
Air District Name: BAY AREA AQMD
Community Health Air Pollution Info System: Not reported
Consolidated Emission Reporting Rule: Not reported
Total Organic Hydrocarbon Gases Tons/Yr: 6.7000000000000004E-2
Reactive Organic Gases Tons/Yr: 0
Carbon Monoxide Emissions Tons/Yr: 0
NOX - Oxides of Nitrogen Tons/Yr: 0
SOX - Oxides of Sulphur Tons/Yr: 0
Particulate Matter Tons/Yr: 0
Part. Matter 10 Micrometers and Smlr Tons/Yr:0

Name: DIAMOND CLEANERS
Address: 398 W SAN CARLOS
City,State,Zip: SAN JOSE, CA 95110
Year: 2010
County Code: 43
Air Basin: SF
Facility ID: 4234
Air District Name: BA
SIC Code: 7216
Air District Name: BAY AREA AQMD
Community Health Air Pollution Info System: Not reported
Consolidated Emission Reporting Rule: Not reported
Total Organic Hydrocarbon Gases Tons/Yr: 0.38700000000000001
Reactive Organic Gases Tons/Yr: 0.17480619999999999
Carbon Monoxide Emissions Tons/Yr: 0
NOX - Oxides of Nitrogen Tons/Yr: 0
SOX - Oxides of Sulphur Tons/Yr: 0

Map ID
Direction
Distance
Elevation

MAP FINDINGS

Site

Database(s)

EDR ID Number
EPA ID Number

DIAMOND LAUNDRY & CLNS (Continued)

1000301492

Particulate Matter Tons/Yr: 0
Part. Matter 10 Micrometers and Smllr Tons/Yr:0

HAZNET:

Name: DIAMOND LAUNDRY & CLNS
Address: 398 W SAN CARLOS
City,State,Zip: SAN JOSE, CA 951100000
Year: 2017
GEPaid: CAD981579667
Contact: GARY BURTON/OWNER
Telephone: 4082953223
Mailing Name: Not reported
Mailing Address: 398 W SAN CARLOS ST
Mailing City,St,Zip: SAN JOSE, CA 951102628
Gen County: Santa Clara
TSD EPA ID: NED981723513
TSD County: 99
Tons: 0.05
CA Waste Code: 751-Solids or sludges with halogenated organic compounds >= 1,000 Mg./L
Method: H040-Incineration--Thermal Destruction Other Than Use As A Fuel
Facility County: Santa Clara

Name: DIAMOND LAUNDRY & CLNS
Address: 398 W SAN CARLOS
City,State,Zip: SAN JOSE, CA 951100000
Year: 2017
GEPaid: CAD981579667
Contact: GARY BURTON/OWNER
Telephone: 4082953223
Mailing Name: Not reported
Mailing Address: 398 W SAN CARLOS ST
Mailing City,St,Zip: SAN JOSE, CA 951102628
Gen County: Santa Clara
TSD EPA ID: NED981723513
TSD County: 99
Tons: 0.05
CA Waste Code: 741-Liquids with halogenated organic compounds >= 1,000 Mg./L
Method: H040-Incineration--Thermal Destruction Other Than Use As A Fuel
Facility County: Santa Clara

Name: DIAMOND LAUNDRY & CLNS
Address: 398 W SAN CARLOS
City,State,Zip: SAN JOSE, CA 951100000
Year: 2016
GEPaid: CAD981579667
Contact: GARY BURTON/OWNER
Telephone: 4082953223
Mailing Name: Not reported
Mailing Address: 398 W SAN CARLOS ST
Mailing City,St,Zip: SAN JOSE, CA 951102628
Gen County: Santa Clara
TSD EPA ID: NED981723513
TSD County: 99
Tons: 0.15
CA Waste Code: 741-Liquids with halogenated organic compounds >= 1,000 Mg./L
Method: H040-Incineration--Thermal Destruction Other Than Use As A Fuel
Facility County: Santa Clara

Map ID
Direction
Distance
Elevation

MAP FINDINGS

Site

Database(s)

EDR ID Number
EPA ID Number

DIAMOND LAUNDRY & CLNS (Continued)

1000301492

Name: DIAMOND LAUNDRY & CLNS
Address: 398 W SAN CARLOS
City,State,Zip: SAN JOSE, CA 951100000
Year: 2016
GEPaid: CAD981579667
Contact: GARY BURTON/OWNER
Telephone: 4082953223
Mailing Name: Not reported
Mailing Address: 398 W SAN CARLOS ST
Mailing City,St,Zip: SAN JOSE, CA 951102628
Gen County: Santa Clara
TSD EPA ID: NED981723513
TSD County: 99
Tons: 0.05
CA Waste Code: 751-Solids or sludges with halogenated organic compounds >= 1,000 Mg./L
Method: H040-Incineration--Thermal Destruction Other Than Use As A Fuel
Facility County: Santa Clara

Name: DIAMOND LAUNDRY & CLNS
Address: 398 W SAN CARLOS
City,State,Zip: SAN JOSE, CA 951100000
Year: 2015
GEPaid: CAD981579667
Contact: GARY BURTON/OWNER
Telephone: 4082953223
Mailing Name: Not reported
Mailing Address: 398 W SAN CARLOS ST
Mailing City,St,Zip: SAN JOSE, CA 951102628
Gen County: Santa Clara
TSD EPA ID: NED981723513
TSD County: 99
Tons: 0.05
CA Waste Code: 751-Solids or sludges with halogenated organic compounds >= 1,000 Mg./L
Method: H141-Storage, Bulking, And/Or Transfer Off Site--No Treatment/Reovery
(H010-H129) Or (H131-H135)
Facility County: Santa Clara

[Click this hyperlink](#) while viewing on your computer to access
12 additional CA_HAZNET: record(s) in the EDR Site Report.

HIST CORTESE:
edr_fname: DIAMOND LAUNDRY
edr_fadd1: 398 SAN CARLOS
City,State,Zip: SAN JOSE, CA 95110
Region: CORTESE
Facility County Code: 43
Reg By: LTNKA
Reg Id: 43-0464

SAN JOSE HAZMAT:
Name: DIAMOND LAUNDRY & CLEANER
Address: 398 W SAN CARLOS ST
City,State,Zip: SAN JOSE, CA 95110
Region: SAN JOSE
File Num: 402742
Class: Auto Wrecking/Misc Simple Facility

Map ID
Direction
Distance
Elevation

MAP FINDINGS

Site

Database(s)

EDR ID Number
EPA ID Number

DIAMOND LAUNDRY & CLNS (Continued)

1000301492

CERS:

Name: DIAMOND LAUNDRY & CLEANERS
Address: 398 W SAN CARLOS ST
City,State,Zip: SAN JOSE, CA 95110
Site ID: 25151
CERS ID: 10352527
CERS Description: Chemical Storage Facilities

Violations:

Site ID: 25151
Site Name: DIAMOND LAUNDRY & CLEANERS
Violation Date: 11-08-2018
Citation: 22 CCR 12 66262.34(f) - California Code of Regulations, Title 22, Chapter 12, Section(s) 66262.34(f)
Violation Description: Failure to properly label hazardous waste accumulation containers and portable tanks with the following requirements: "Hazardous Waste", name and address of the generator, physical and chemical characteristics of the Hazardous Waste, and starting accumulation date.
Violation Notes: Observed the following hazardous waste containers missing the accumulation start date: - 1 x 55 gal drum of waste filters - 3 x 15 gal drums of waste solvent Note: The collection container underneath the spotting table had incomplete hazardous waste markings; The label has been completely filled out. No further action is needed for this item.
Violation Division: Santa Clara County Environmental Health
Violation Program: HW
Violation Source: CERS

Site ID: 25151
Site Name: DIAMOND LAUNDRY & CLEANERS
Violation Date: 11-08-2018
Citation: HSC 6.95 25505(a)(4) - California Health and Safety Code, Chapter 6.95, Section(s) 25505(a)(4)
Violation Description: Failure to provide initial and annual training to all employees in safety procedures in the event of a release or threatened release of a hazardous material or failure to document and maintain training records for a minimum of three years.
Violation Notes: HMBP Emergency Response Training is currently not being documented. Template form provided.
Violation Division: Santa Clara County Environmental Health
Violation Program: HMRRP
Violation Source: CERS

Evaluation:

Eval General Type: Compliance Evaluation Inspection
Eval Date: 11-08-2018
Violations Found: Yes
Eval Type: Routine done by local agency
Eval Notes: On-site to perform a routine Hazardous Materials Business Plan (HMBP) inspection. Diamond Laundry & Cleaners offers wet and dry cleaning services. Dry Cleaning machine uses DF-2000 hydrocarbon solvent. A walk-through of the facility was conducted with manager, Jason Burton. The following hazardous materials were observed at or above HMBP State-reportable thresholds: - DF-2000 dry cleaning solvent: 3 x 42 gallon belly tanks in dry cleaning machine Business last submitted a complete HMBP through Santa Clara County FrontCounter on 10/3/2018.

Map ID
Direction
Distance
Elevation

MAP FINDINGS

Site

Database(s)

EDR ID Number
EPA ID Number

DIAMOND LAUNDRY & CLNS (Continued)

1000301492

Information and hazardous materials reported accurately reflect what was observed during today's inspection. Business is also the property owner.

Eval Division: Santa Clara County Environmental Health
Eval Program: HMRRP
Eval Source: CERS

Eval General Type: Compliance Evaluation Inspection
Eval Date: 11-08-2018
Violations Found: Yes
Eval Type: Routine done by local agency
Eval Notes:

On-site to perform a routine Hazardous Waste Generator inspection. Diamond Laundry & Cleaners offers wet and dry cleaning services. Dry Cleaning machine uses DF-2000 hydrocarbon solvent. A walk-through of the facility was conducted with manager, Jason Burton. The following hazardous waste streams were observed: - 1 x 55 gal drum of waste filters - 3 x 15 gal drums of waste solvent EPA ID: CAD981579667 is inactive. Fire extinguishers were observed as annually maintained, last service date: 4/25/2018. Towels are available for spill control. Per Mr. Burton, he inspects the hazardous waste storage areas daily. Employees are trained in hazardous waste management. Disposal receipts were reviewed for 2016, 2017, and 2018. Confirmed that hazardous wastes are picked up by Safety Kleen approximately 2-3 times a year. Accumulation times do not exceed longer than what is allowed for a Small Quantity Hazardous Waste Generator. The following violations were corrected at [Truncated]

Eval Division: Santa Clara County Environmental Health
Eval Program: HW
Eval Source: CERS

Coordinates:

Site ID: 25151
Facility Name: DIAMOND LAUNDRY & CLEANERS
Env Int Type Code: HWG
Program ID: 10352527
Coord Name: Not reported
Ref Point Type Desc: Center of a facility or station.
Latitude: 37.327240
Longitude: -121.895180

Affiliation:

Affiliation Type Desc: CUPA District
Entity Name: Santa Clara County Environmental Health
Entity Title: Not reported
Affiliation Address: 1555 Berger Drive, Suite 300
Affiliation City: San Jose
Affiliation State: CA
Affiliation Country: Not reported
Affiliation Zip: 95112-2716
Affiliation Phone: (408) 918-3400

Affiliation Type Desc: Facility Mailing Address
Entity Name: Mailing Address
Entity Title: Not reported
Affiliation Address: 398 W SAN CARLOS ST
Affiliation City: SAN JOSE

Map ID
Direction
Distance
Elevation

MAP FINDINGS

Site

Database(s)

EDR ID Number
EPA ID Number

DIAMOND LAUNDRY & CLNS (Continued)

1000301492

Affiliation State: CA
Affiliation Country: Not reported
Affiliation Zip: 95110
Affiliation Phone: Not reported

Affiliation Type Desc: Parent Corporation
Entity Name: DIAMOND LAUNDRY & CLEANERS
Entity Title: Not reported
Affiliation Address: Not reported
Affiliation City: Not reported
Affiliation State: Not reported
Affiliation Country: Not reported
Affiliation Zip: Not reported
Affiliation Phone: Not reported

Affiliation Type Desc: Property Owner
Entity Name: Diamond Laundry & Cleaners
Entity Title: Not reported
Affiliation Address: Not reported
Affiliation City: Not reported
Affiliation State: Not reported
Affiliation Country: United States
Affiliation Zip: Not reported
Affiliation Phone: (408) 295-3223

Affiliation Type Desc: Document Preparer
Entity Name: Janielle Burton
Entity Title: Not reported
Affiliation Address: Not reported
Affiliation City: Not reported
Affiliation State: Not reported
Affiliation Country: Not reported
Affiliation Zip: Not reported
Affiliation Phone: Not reported

Affiliation Type Desc: Identification Signer
Entity Name: Janielle Burton
Entity Title: Manager
Affiliation Address: Not reported
Affiliation City: Not reported
Affiliation State: Not reported
Affiliation Country: Not reported
Affiliation Zip: Not reported
Affiliation Phone: Not reported

Affiliation Type Desc: Operator
Entity Name: GARY BURTON
Entity Title: Not reported
Affiliation Address: Not reported
Affiliation City: Not reported
Affiliation State: Not reported
Affiliation Country: Not reported
Affiliation Zip: Not reported
Affiliation Phone: (408) 295-3223

Affiliation Type Desc: Environmental Contact
Entity Name: Gary Burton, Mary Hulbert

Map ID
Direction
Distance
Elevation

MAP FINDINGS

Site

Database(s)

EDR ID Number
EPA ID Number

DIAMOND LAUNDRY & CLNS (Continued)

1000301492

Entity Title: Not reported
Affiliation Address: 398 W San Carlos St.
Affiliation City: San Jose
Affiliation State: CA
Affiliation Country: Not reported
Affiliation Zip: 95110
Affiliation Phone: Not reported

Affiliation Type Desc: Legal Owner
Entity Name: DIAMOND LAUNDRY & CLEANERS INC
Entity Title: Not reported
Affiliation Address: 398 W SAN CARLOS ST
Affiliation City: SAN JOSE
Affiliation State: CA
Affiliation Country: United States
Affiliation Zip: 95110
Affiliation Phone: (408) 295-3223

Name: DIAMOND LAUNDRY AND CLEANERS
Address: 398 W SAN CARLOS STREET
City,State,Zip: SAN JOSE, CA 95110
Site ID: 440694
CERS ID: T10000010223
CERS Description: Cleanup Program Site

Affiliation:
Affiliation Type Desc: Regional Board Caseworker
Entity Name: CELINA HERNANDEZ - SAN FRANCISCO BAY RWQCB (REGION 2)
Entity Title: Not reported
Affiliation Address: 1515 Clay Street, suite 1400
Affiliation City: OAKLAND
Affiliation State: CA
Affiliation Country: Not reported
Affiliation Zip: Not reported
Affiliation Phone: 5106222447

Name: DIAMOND CLEANERS
Address: 398 W SAN CARLOS
City,State,Zip: SAN JOSE, CA 95110-2628
Site ID: 464554
CERS ID: 110001180329
CERS Description: US EPA Air Emission Inventory System (EIS)

Affiliation:
Affiliation Type Desc: Regional Board Caseworker
Entity Name: ZSC SAN FRANCISCO BAY RWQCB REGN 2ND
Entity Title: Not reported
Affiliation Address: 1515 CLAY STREETNA SUITE 1400
Affiliation City: OAKLAND
Affiliation State: Not reported
Affiliation Country: Not reported
Affiliation Zip: Not reported
Affiliation Phone: Not reported

Affiliation Type Desc: Local Agency Caseworker
Entity Name: UST CASE WRKR SANTA CLARA CNTY LOP

Map ID
Direction
Distance
Elevation

MAP FINDINGS

Site

Database(s)

EDR ID Number
EPA ID Number

DIAMOND LAUNDRY & CLNS (Continued)

1000301492

Entity Title: Not reported
Affiliation Address: 1555 BERGER DRIVENA SUITE 300
Affiliation City: SANJOSE
Affiliation State: Not reported
Affiliation Country: Not reported
Affiliation Zip: Not reported
Affiliation Phone: Not reported

Name: DIAMOND LAUNDRY
Address: 398 W SAN CARLOS ST
City,State,Zip: SAN JOSE, CA 95110
Site ID: 223859
CERS ID: T0608500511
CERS Description: Leaking Underground Storage Tank Cleanup Site

Affiliation:

Affiliation Type Desc: Local Agency Caseworker
Entity Name: UST CASE WORKER - SANTA CLARA COUNTY LOP
Entity Title: Not reported
Affiliation Address: 1555 Berger Drive, Suite 300
Affiliation City: SAN JOSE
Affiliation State: CA
Affiliation Country: Not reported
Affiliation Zip: Not reported
Affiliation Phone: 4089183400

P56
ENE
1/4-1/2
0.337 mi.
1777 ft.

FORMER TEXACO STATION
598 S 1ST ST
SAN JOSE, CA 95112

LUST **S103881051**
HIST LUST **N/A**

Site 1 of 2 in cluster P

Relative:
Higher
Actual:
101 ft.

LUST REG 2:
Region: 2
Facility Id: Not reported
Facility Status: Remedial action (cleanup) Underway
Case Number: 07S1E17G02f
How Discovered: Not reported
Leak Cause: Not reported
Leak Source: Not reported
Date Leak Confirmed: Not reported
Oversight Program: LUST
Prelim. Site Assesment Wokplan Submitted: Not reported
Preliminary Site Assesment Began: 5/11/1993
Pollution Characterization Began: 5/11/1993
Pollution Remediation Plan Submitted: Not reported
Date Remediation Action Underway: 3/27/2002
Date Post Remedial Action Monitoring Began: Not reported

LUST SANTA CLARA:

Name: FORMER TEXACO STATION
Address: 598 S 1ST ST
City,State,Zip: SAN JOSE, CA
Region: SANTA CLARA
SCVWD ID: 07S1E17G02F
Date Closed: Not reported

Map ID
Direction
Distance
Elevation

MAP FINDINGS

Site

Database(s)

EDR ID Number
EPA ID Number

FORMER TEXACO STATION (Continued)

S103881051

EDR Link ID: 07S1E17G02F

HIST LUST SANTA CLARA:

Name: Former Texaco Station
Address: 598 S 1st St
City: San Jose
Region: SANTA CLARA
Region Code: 2
SCVWD ID: 07S1E17G02
Oversite Agency: SCCDEH
Date Listed: 1994-03-04 00:00:00
Closed Date: Not reported

P57
ENE
1/4-1/2
0.337 mi.
1777 ft.

598 S. 1ST. ST. (SS#21-1286)
598 S FIRST ST.
SAN JOSE, CA 95113
Site 2 of 2 in cluster P

LUST **S106203321**
Cortese **N/A**
WDS
CERS

Relative:
Higher
Actual:
101 ft.

LUST:

Name: FORMER TEXACO STATION
Address: 598 S. FIRST STREET
City,State,Zip: SAN JOSE, CA 95112
Lead Agency: SANTA CLARA COUNTY LOP
Case Type: LUST Cleanup Site
Geo Track: http://geotracker.waterboards.ca.gov/profile_report.asp?global_id=T0608501801
Global Id: T0608501801
Latitude: 37.32733333333333
Longitude: -121.8837
Status: Open - Site Assessment
Status Date: 02/21/2011
Case Worker: GOR
RB Case Number: 14-225
Local Agency: SANTA CLARA COUNTY LOP
File Location: All Files are on GeoTracker or in the Local Agency Database
Local Case Number: 07S1E17G02f
Potential Media Affect: Other Groundwater (uses other than drinking water)
Potential Contaminants of Concern: MTBE / TBA / Other Fuel Oxygenates, Gasoline
Site History: The first soil borings were drilled onsite in may 1993. 5 soil borings (B1 through B5) were drilled near the former dispenser islands, gasoline USTs and the

LUST:

Global Id: T0608501801
Contact Type: Local Agency Caseworker
Contact Name: Gerald O'Regan
Organization Name: SANTA CLARA COUNTY LOP
Address: 1555 BERGER DRIVE STE 300
City: SAN JOSE
Email: gerald.o'regan@deh.sccgov.org
Phone Number: Not reported

LUST:

Global Id: T0608501801
Action Type: ENFORCEMENT
Date: 07/07/2011
Action: Staff Letter

Map ID
Direction
Distance
Elevation

MAP FINDINGS

Site

Database(s)

EDR ID Number
EPA ID Number

598 S. 1ST. ST. (SS#21-1286) (Continued)

S106203321

Global Id:	T0608501801
Action Type:	ENFORCEMENT
Date:	02/11/2011
Action:	Staff Letter
Global Id:	T0608501801
Action Type:	ENFORCEMENT
Date:	06/03/2005
Action:	Other Report
Global Id:	T0608501801
Action Type:	ENFORCEMENT
Date:	12/28/2016
Action:	Staff Letter
Global Id:	T0608501801
Action Type:	ENFORCEMENT
Date:	04/07/2017
Action:	Staff Letter
Global Id:	T0608501801
Action Type:	RESPONSE
Date:	04/30/2017
Action:	Monitoring Report - Semi-Annually
Global Id:	T0608501801
Action Type:	RESPONSE
Date:	07/23/2015
Action:	Email Correspondence
Global Id:	T0608501801
Action Type:	RESPONSE
Date:	07/15/2015
Action:	Correspondence
Global Id:	T0608501801
Action Type:	RESPONSE
Date:	12/31/2018
Action:	Other Report / Document
Global Id:	T0608501801
Action Type:	RESPONSE
Date:	11/30/2017
Action:	Well Destruction Report
Global Id:	T0608501801
Action Type:	RESPONSE
Date:	08/09/2019
Action:	Other Workplan
Global Id:	T0608501801
Action Type:	RESPONSE
Date:	10/11/2019
Action:	Well Installation Report
Global Id:	T0608501801
Action Type:	RESPONSE

Map ID
Direction
Distance
Elevation

MAP FINDINGS

Site

Database(s)

EDR ID Number
EPA ID Number

598 S. 1ST. ST. (SS#21-1286) (Continued)

S106203321

Date: 04/30/2009
Action: Monitoring Report - Quarterly

Global Id: T0608501801
Action Type: RESPONSE
Date: 12/04/2012
Action: Soil Vapor Intrusion Investigation Report

Global Id: T0608501801
Action Type: RESPONSE
Date: 05/20/1994
Action: Other Workplan

Global Id: T0608501801
Action Type: RESPONSE
Date: 11/30/2016
Action: Remedial Progress Report

Global Id: T0608501801
Action Type: RESPONSE
Date: 10/30/2016
Action: Other Report / Document

Global Id: T0608501801
Action Type: RESPONSE
Date: 10/30/2017
Action: Monitoring Report - Quarterly

Global Id: T0608501801
Action Type: RESPONSE
Date: 06/09/2017
Action: Other Report / Document

Global Id: T0608501801
Action Type: RESPONSE
Date: 01/30/2013
Action: Monitoring Report - Quarterly

Global Id: T0608501801
Action Type: RESPONSE
Date: 07/10/2018
Action: Other Report / Document

Global Id: T0608501801
Action Type: RESPONSE
Date: 07/30/2009
Action: Remedial Progress Report

Global Id: T0608501801
Action Type: RESPONSE
Date: 09/08/2004
Action: Other Report / Document

Global Id: T0608501801
Action Type: RESPONSE
Date: 05/15/1997
Action: Soil and Water Investigation Report

Map ID
Direction
Distance
Elevation

MAP FINDINGS

Site

Database(s)

EDR ID Number
EPA ID Number

598 S. 1ST. ST. (SS#21-1286) (Continued)

S106203321

Global Id:	T0608501801
Action Type:	RESPONSE
Date:	09/14/2000
Action:	Other Report / Document
Global Id:	T0608501801
Action Type:	RESPONSE
Date:	05/15/2000
Action:	CAP/RAP - Other Report
Global Id:	T0608501801
Action Type:	RESPONSE
Date:	01/01/1994
Action:	Correspondence
Global Id:	T0608501801
Action Type:	RESPONSE
Date:	07/22/1996
Action:	Monitoring Report - Quarterly
Global Id:	T0608501801
Action Type:	RESPONSE
Date:	06/03/2005
Action:	Other Report / Document
Global Id:	T0608501801
Action Type:	RESPONSE
Date:	01/01/1998
Action:	Other Report / Document
Global Id:	T0608501801
Action Type:	RESPONSE
Date:	11/13/2007
Action:	Other Report / Document
Global Id:	T0608501801
Action Type:	RESPONSE
Date:	03/04/2005
Action:	NPDES / WDR Reports
Global Id:	T0608501801
Action Type:	RESPONSE
Date:	04/30/2020
Action:	Monitoring Report - Semi-Annually
Global Id:	T0608501801
Action Type:	RESPONSE
Date:	06/04/2012
Action:	Other Report / Document
Global Id:	T0608501801
Action Type:	RESPONSE
Date:	01/30/2018
Action:	Monitoring Report - Quarterly
Global Id:	T0608501801
Action Type:	ENFORCEMENT

Map ID
Direction
Distance
Elevation

MAP FINDINGS

Site

Database(s)

EDR ID Number
EPA ID Number

598 S. 1ST. ST. (SS#21-1286) (Continued)

S106203321

Date: 03/02/2006
Action: Staff Letter - #602030

Global Id: T0608501801
Action Type: ENFORCEMENT
Date: 06/25/1996
Action: Notice of Responsibility - #39834

Global Id: T0608501801
Action Type: ENFORCEMENT
Date: 11/18/1997
Action: Staff Letter - #25624

Global Id: T0608501801
Action Type: ENFORCEMENT
Date: 05/18/2000
Action: Staff Letter - #25632

Global Id: T0608501801
Action Type: ENFORCEMENT
Date: 03/27/2002
Action: Staff Letter - #20723

Global Id: T0608501801
Action Type: ENFORCEMENT
Date: 12/16/2010
Action: Staff Letter

Global Id: T0608501801
Action Type: ENFORCEMENT
Date: 06/07/2016
Action: Staff Letter

Global Id: T0608501801
Action Type: RESPONSE
Date: 04/30/2012
Action: Monitoring Report - Semi-Annually

Global Id: T0608501801
Action Type: RESPONSE
Date: 10/30/2012
Action: Monitoring Report - Semi-Annually

Global Id: T0608501801
Action Type: RESPONSE
Date: 05/18/2012
Action: Soil and Water Investigation Report

Global Id: T0608501801
Action Type: RESPONSE
Date: 11/22/2002
Action: Other Report / Document

Global Id: T0608501801
Action Type: RESPONSE
Date: 05/25/1993
Action: Preliminary Site Assessment Report

Map ID
Direction
Distance
Elevation

MAP FINDINGS

Site

Database(s)

EDR ID Number
EPA ID Number

598 S. 1ST. ST. (SS#21-1286) (Continued)

S106203321

Global Id: T0608501801
Action Type: RESPONSE
Date: 08/08/2005
Action: Remedial Progress Report

Global Id: T0608501801
Action Type: RESPONSE
Date: 07/30/2017
Action: Monitoring Report - Quarterly

Global Id: T0608501801
Action Type: RESPONSE
Date: 07/10/2017
Action: Other Report / Document

Global Id: T0608501801
Action Type: RESPONSE
Date: 12/09/2016
Action: Soil and Water Investigation Workplan

Global Id: T0608501801
Action Type: RESPONSE
Date: 02/17/2017
Action: Soil Vapor Intrusion Investigation Report

Global Id: T0608501801
Action Type: RESPONSE
Date: 01/31/2011
Action: Soil and Water Investigation Workplan - Regulator Responded

Global Id: T0608501801
Action Type: RESPONSE
Date: 01/25/2013
Action: Other Workplan - Regulator Responded

Global Id: T0608501801
Action Type: RESPONSE
Date: 08/05/2013
Action: Soil and Water Investigation Workplan - Regulator Responded

Global Id: T0608501801
Action Type: RESPONSE
Date: 04/30/2013
Action: Remedial Investigation Workplan - Regulator Responded

Global Id: T0608501801
Action Type: RESPONSE
Date: 01/30/2015
Action: CAP/RAP - Other Report - Regulator Responded

Global Id: T0608501801
Action Type: RESPONSE
Date: 06/03/2016
Action: CAP/RAP - Final Remediation / Design Plan - Regulator Responded

Global Id: T0608501801
Action Type: RESPONSE

Map ID
Direction
Distance
Elevation

MAP FINDINGS

Site

Database(s)

EDR ID Number
EPA ID Number

598 S. 1ST. ST. (SS#21-1286) (Continued)

S106203321

Date: 08/31/2016
Action: Risk Assessment Report - Regulator Responded

Global Id: T0608501801
Action Type: RESPONSE
Date: 07/30/2017
Action: Other Report / Document - Regulator Responded

Global Id: T0608501801
Action Type: REMEDIATION
Date: 01/14/2005
Action: In Situ Physical/Chemical Treatment (other than SVE)

Global Id: T0608501801
Action Type: REMEDIATION
Date: 03/12/2010
Action: Pump & Treat (P&T) Groundwater

Global Id: T0608501801
Action Type: ENFORCEMENT
Date: 06/17/2009
Action: Staff Letter

Global Id: T0608501801
Action Type: ENFORCEMENT
Date: 12/30/2011
Action: Staff Letter

Global Id: T0608501801
Action Type: ENFORCEMENT
Date: 06/19/2013
Action: Staff Letter

Global Id: T0608501801
Action Type: ENFORCEMENT
Date: 10/04/2016
Action: Staff Letter

Global Id: T0608501801
Action Type: ENFORCEMENT
Date: 03/29/2016
Action: Staff Letter

Global Id: T0608501801
Action Type: ENFORCEMENT
Date: 03/30/2016
Action: Staff Letter

Global Id: T0608501801
Action Type: RESPONSE
Date: 12/07/2012
Action: Soil Vapor Intrusion Investigation Report

Global Id: T0608501801
Action Type: RESPONSE
Date: 01/30/2013
Action: Monitoring Report - Quarterly

Map ID
Direction
Distance
Elevation

MAP FINDINGS

Site

Database(s)

EDR ID Number
EPA ID Number

598 S. 1ST. ST. (SS#21-1286) (Continued)

S106203321

Global Id:	T0608501801
Action Type:	RESPONSE
Date:	04/30/2013
Action:	Monitoring Report - Quarterly
Global Id:	T0608501801
Action Type:	RESPONSE
Date:	11/02/2012
Action:	Other Report / Document
Global Id:	T0608501801
Action Type:	ENFORCEMENT
Date:	06/08/2012
Action:	Staff Letter
Global Id:	T0608501801
Action Type:	ENFORCEMENT
Date:	05/31/2012
Action:	Staff Letter
Global Id:	T0608501801
Action Type:	RESPONSE
Date:	05/30/2013
Action:	Site Assessment Report
Global Id:	T0608501801
Action Type:	RESPONSE
Date:	04/30/2014
Action:	Monitoring Report - Semi-Annually
Global Id:	T0608501801
Action Type:	ENFORCEMENT
Date:	11/08/2010
Action:	Staff Letter
Global Id:	T0608501801
Action Type:	ENFORCEMENT
Date:	04/14/2008
Action:	Staff Letter - #804140
Global Id:	T0608501801
Action Type:	ENFORCEMENT
Date:	12/05/2012
Action:	Staff Letter
Global Id:	T0608501801
Action Type:	ENFORCEMENT
Date:	10/01/2013
Action:	Staff Letter
Global Id:	T0608501801
Action Type:	ENFORCEMENT
Date:	05/01/2013
Action:	Staff Letter
Global Id:	T0608501801
Action Type:	ENFORCEMENT

Map ID
Direction
Distance
Elevation

MAP FINDINGS

Site

Database(s)

EDR ID Number
EPA ID Number

598 S. 1ST. ST. (SS#21-1286) (Continued)

S106203321

Date: 08/03/2012
Action: Staff Letter

Global Id: T0608501801
Action Type: ENFORCEMENT
Date: 07/07/2017
Action: Staff Letter

Global Id: T0608501801
Action Type: Other
Date: 05/25/1993
Action: Leak Reported

Global Id: T0608501801
Action Type: RESPONSE
Date: 06/03/2013
Action: Other Report / Document

Global Id: T0608501801
Action Type: RESPONSE
Date: 07/25/2014
Action: Site Assessment Report

Global Id: T0608501801
Action Type: RESPONSE
Date: 10/30/2013
Action: Monitoring Report - Semi-Annually

Global Id: T0608501801
Action Type: RESPONSE
Date: 06/01/2015
Action: Remedial Progress Report

Global Id: T0608501801
Action Type: ENFORCEMENT
Date: 05/07/2009
Action: Staff Letter

Global Id: T0608501801
Action Type: ENFORCEMENT
Date: 05/14/2012
Action: Staff Letter

Global Id: T0608501801
Action Type: ENFORCEMENT
Date: 08/13/2013
Action: Staff Letter

Global Id: T0608501801
Action Type: ENFORCEMENT
Date: 09/24/2013
Action: Staff Letter

Global Id: T0608501801
Action Type: ENFORCEMENT
Date: 01/28/2013
Action: Staff Letter

Map ID
Direction
Distance
Elevation

MAP FINDINGS

Site

Database(s)

EDR ID Number
EPA ID Number

598 S. 1ST. ST. (SS#21-1286) (Continued)

S106203321

Global Id: T0608501801
Action Type: ENFORCEMENT
Date: 07/09/2018
Action: Clean Up Fund - Case Closure Review Summary Report (RSR)

Global Id: T0608501801
Action Type: ENFORCEMENT
Date: 07/24/2017
Action: Staff Letter

Global Id: T0608501801
Action Type: ENFORCEMENT
Date: 07/25/2017
Action: Staff Letter

Global Id: T0608501801
Action Type: RESPONSE
Date: 10/30/2008
Action: Monitoring Report - Quarterly

Global Id: T0608501801
Action Type: RESPONSE
Date: 07/30/2008
Action: Monitoring Report - Quarterly

Global Id: T0608501801
Action Type: RESPONSE
Date: 01/30/2009
Action: Monitoring Report - Quarterly

Global Id: T0608501801
Action Type: RESPONSE
Date: 05/22/2000
Action: Monitoring Report - Quarterly

Global Id: T0608501801
Action Type: RESPONSE
Date: 11/21/1997
Action: Monitoring Report - Quarterly

Global Id: T0608501801
Action Type: RESPONSE
Date: 03/31/2014
Action: Correspondence

Global Id: T0608501801
Action Type: RESPONSE
Date: 04/30/2015
Action: Monitoring Report - Semi-Annually

Global Id: T0608501801
Action Type: RESPONSE
Date: 03/09/2015
Action: Email Correspondence

Global Id: T0608501801
Action Type: ENFORCEMENT

Map ID
Direction
Distance
Elevation

MAP FINDINGS

Site

Database(s)

EDR ID Number
EPA ID Number

598 S. 1ST. ST. (SS#21-1286) (Continued)

S106203321

Date: 02/03/2014
Action: Staff Letter

Global Id: T0608501801
Action Type: ENFORCEMENT
Date: 01/29/2014
Action: Staff Letter

Global Id: T0608501801
Action Type: ENFORCEMENT
Date: 02/19/2015
Action: Staff Letter

Global Id: T0608501801
Action Type: RESPONSE
Date: 04/30/2009
Action: Monitoring Report - Quarterly

Global Id: T0608501801
Action Type: RESPONSE
Date: 10/30/2009
Action: Remedial Progress Report

Global Id: T0608501801
Action Type: RESPONSE
Date: 04/30/2010
Action: Remedial Progress Report

Global Id: T0608501801
Action Type: RESPONSE
Date: 01/30/2010
Action: Remedial Progress Report

Global Id: T0608501801
Action Type: RESPONSE
Date: 07/30/2010
Action: Remedial Progress Report

Global Id: T0608501801
Action Type: RESPONSE
Date: 10/30/2010
Action: Monitoring Report - Semi-Annually

Global Id: T0608501801
Action Type: RESPONSE
Date: 07/30/2009
Action: Remedial Progress Report

Global Id: T0608501801
Action Type: RESPONSE
Date: 10/30/2015
Action: Monitoring Report - Semi-Annually

Global Id: T0608501801
Action Type: RESPONSE
Date: 06/30/2015
Action: Email Correspondence

Map ID
Direction
Distance
Elevation

MAP FINDINGS

Site

Database(s)

EDR ID Number
EPA ID Number

598 S. 1ST. ST. (SS#21-1286) (Continued)

S106203321

Global Id:	T0608501801
Action Type:	RESPONSE
Date:	10/30/2014
Action:	Monitoring Report - Semi-Annually
Global Id:	T0608501801
Action Type:	ENFORCEMENT
Date:	06/04/2015
Action:	Staff Letter
Global Id:	T0608501801
Action Type:	ENFORCEMENT
Date:	03/24/2015
Action:	Notice of Responsibility
Global Id:	T0608501801
Action Type:	ENFORCEMENT
Date:	06/06/2019
Action:	Staff Letter
Global Id:	T0608501801
Action Type:	RESPONSE
Date:	10/30/2009
Action:	Monitoring Report - Semi-Annually
Global Id:	T0608501801
Action Type:	RESPONSE
Date:	04/30/2010
Action:	Monitoring Report - Semi-Annually
Global Id:	T0608501801
Action Type:	RESPONSE
Date:	07/11/2014
Action:	Correspondence
Global Id:	T0608501801
Action Type:	RESPONSE
Date:	11/30/2015
Action:	Pilot Study/ Treatability Report
Global Id:	T0608501801
Action Type:	ENFORCEMENT
Date:	07/28/2015
Action:	Staff Letter
Global Id:	T0608501801
Action Type:	ENFORCEMENT
Date:	05/09/2014
Action:	Staff Letter
Global Id:	T0608501801
Action Type:	ENFORCEMENT
Date:	11/12/2014
Action:	Staff Letter
Global Id:	T0608501801
Action Type:	Other

Map ID
Direction
Distance
Elevation

MAP FINDINGS

Site

Database(s)

EDR ID Number
EPA ID Number

598 S. 1ST. ST. (SS#21-1286) (Continued)

S106203321

Date: 05/11/1993
Action: Leak Discovery

Global Id: T0608501801
Action Type: RESPONSE
Date: 04/30/2011
Action: Monitoring Report - Semi-Annually

Global Id: T0608501801
Action Type: RESPONSE
Date: 11/30/2011
Action: Monitoring Report - Semi-Annually

Global Id: T0608501801
Action Type: RESPONSE
Date: 01/30/2011
Action: Remedial Progress Report

Global Id: T0608501801
Action Type: RESPONSE
Date: 04/30/2011
Action: Remedial Progress Report

Global Id: T0608501801
Action Type: RESPONSE
Date: 07/30/2011
Action: Remedial Progress Report

Global Id: T0608501801
Action Type: RESPONSE
Date: 10/30/2011
Action: Remedial Progress Report

Global Id: T0608501801
Action Type: RESPONSE
Date: 10/30/2019
Action: Monitoring Report - Semi-Annually

Global Id: T0608501801
Action Type: RESPONSE
Date: 11/30/2011
Action: Soil and Water Investigation Report

Global Id: T0608501801
Action Type: RESPONSE
Date: 10/30/2016
Action: Monitoring Report - Semi-Annually

LUST:

Global Id: T0608501801
Status: Open - Case Begin Date
Status Date: 05/11/1993

Global Id: T0608501801
Status: Open - Site Assessment
Status Date: 05/11/1993

Map ID
Direction
Distance
Elevation

MAP FINDINGS

Site

Database(s)

EDR ID Number
EPA ID Number

598 S. 1ST. ST. (SS#21-1286) (Continued)

S106203321

Global Id: T0608501801
Status: Open - Remediation
Status Date: 01/14/2005

Global Id: T0608501801
Status: Open - Site Assessment
Status Date: 02/21/2011

CORTESE:

Name: FORMER TEXACO STATION
Address: 598 S. FIRST STREET
City,State,Zip: SAN JOSE, CA 95112
Region: CORTESE
Envirostor Id: Not reported
Global ID: T0608501801
Site/Facility Type: LUST CLEANUP SITE
Cleanup Status: OPEN - SITE ASSESSMENT
Status Date: Not reported
Site Code: Not reported
Latitude: Not reported
Longitude: Not reported
Owner: Not reported
Enf Type: Not reported
Swat R: Not reported
Flag: active
Order No: Not reported
Waste Discharge System No: Not reported
Effective Date: Not reported
Region 2: Not reported
WID Id: Not reported
Solid Waste Id No: Not reported
Waste Management Uit Name: Not reported
File Name: Active Open

WDS:

Name: 598 S. 1ST. ST. (SS#21-1286)
Address: 598 S First St.
City: SAN JOSE
Facility ID: San Francisco Bay 438620001
Facility Type: Other - Does not fall into the category of Municipal/Domestic, Industrial, Agricultural or Solid Waste (Class I, II or III)
Facility Status: Active - Any facility with a continuous or seasonal discharge that is under Waste Discharge Requirements.
NPDES Number: CAG912002 The 1st 2 characters designate the state. The remaining 7 are assigned by the Regional Board
Subregion: 2
Facility Telephone: 9169793862
Facility Contact: Garrett Turner (SAIC)
Agency Name: CHEVRONTEXACO
Agency Address: P.O. Box 6012
Agency City,St,Zip: San Ramon 94583
Agency Contact: Mark Lafferty Project Manager
Agency Telephone: 9258428953
Agency Type: Private
SIC Code: 5541

Map ID
Direction
Distance
Elevation

MAP FINDINGS

Site

Database(s)

EDR ID Number
EPA ID Number

598 S. 1ST. ST. (SS#21-1286) (Continued)

S106203321

SIC Code 2: Not reported
Primary Waste Type: Designated/Influent or Solid Wastes that pose a significant threat to water quality because of their high concentrations (E.G., BOD, Hardness, TRF, Chloride). 'Manageable' hazardous wastes (E.G., inorganic salts and heavy metals) are included in this category.
Primary Waste: CNWTRS
Waste Type2: Not reported
Waste2: Contaminated Ground Water
Primary Waste Type: Designated/Influent or Solid Wastes that pose a significant threat to water quality because of their high concentrations (E.G., BOD, Hardness, TRF, Chloride). 'Manageable' hazardous wastes (E.G., inorganic salts and heavy metals) are included in this category.
Secondary Waste: Not reported
Secondary Waste Type: Not reported
Design Flow: 0
Baseline Flow: 0
Reclamation: No reclamation requirements associated with this facility.
POTW: The facility is not a POTW.
Treat To Water: Moderate Threat to Water Quality. A violation could have a major adverse impact on receiving biota, can cause aesthetic impairment to a significant human population, or render unusable a potential domestic or municipal water supply. Aesthetic impairment would include nuisance from a waste treatment facility.
Complexity: Category B - Any facility having a physical, chemical, or biological waste treatment system (except for septic systems with subsurface disposal), or any Class II or III disposal site, or facilities without treatment systems that are complex, such as marinas with petroleum products, solid wastes, and sewage pump out facilities.

CERS:

Name: FORMER TEXACO STATION
Address: 598 S. FIRST STREET
City,State,Zip: SAN JOSE, CA 95112
Site ID: 239952
CERS ID: T0608501801
CERS Description: Leaking Underground Storage Tank Cleanup Site

Affiliation:

Affiliation Type Desc: Local Agency Caseworker
Entity Name: Gerald O'Regan - SANTA CLARA COUNTY LOP
Entity Title: Not reported
Affiliation Address: 1555 BERGER DRIVE STE 300
Affiliation City: SAN JOSE
Affiliation State: CA
Affiliation Country: Not reported
Affiliation Zip: Not reported
Affiliation Phone: Not reported

Map ID
Direction
Distance
Elevation

MAP FINDINGS

Site

Database(s)

EDR ID Number
EPA ID Number

Q58
West
1/4-1/2
0.344 mi.
1818 ft.

SAN JOSE FIRE SEARCH & RESCUE
454 AUZERAIS AVE
SAN JOSE, CA 95117
Site 1 of 4 in cluster Q

LUST **S102436358**
HIST CORTESE **N/A**
HAZMAT
CERS

Relative:
Higher

LUST SANTA CLARA:

Actual:
97 ft.

Name: SAN JOSE FIRE STATION #30
Address: 454 AUZERAIS AVE
City,State,Zip: SAN JOSE, CA
Region: SANTA CLARA
SCVWD ID: 07S1E18H08F
Date Closed: 09/05/2007
EDR Link ID: 07S1E18H08F

Name: SAN JOSE FIRE STATION #30
Address: 454 AUZERAIS AVE
City,State,Zip: SAN JOSE, CA
Region: SANTA CLARA
SCVWD ID: 07S1E18H07F
Date Closed: 07/16/1997
EDR Link ID: 07S1E18H07F

LUST:

Name: SAN JOSE FIRE STATION #30
Address: 454 AUZERAIS
City,State,Zip: SAN JOSE, CA 95117
Lead Agency: SANTA CLARA COUNTY LOP
Case Type: LUST Cleanup Site
Geo Track: http://geotracker.waterboards.ca.gov/profile_report.asp?global_id=T0608568177
Global Id: T0608568177
Latitude: 37.3251747511789
Longitude: -121.895456314087
Status: Completed - Case Closed
Status Date: 09/05/2007
Case Worker: UST
RB Case Number: Not reported
Local Agency: SANTA CLARA COUNTY LOP
File Location: All Files are on GeoTracker or in the Local Agency Database
Local Case Number: 07S1E18H08f
Potential Media Affect: Other Groundwater (uses other than drinking water)
Potential Contaminants of Concern: Diesel
Site History: Not reported

LUST:

Global Id: T0608568177
Contact Type: Regional Board Caseworker
Contact Name: Regional Water Board
Organization Name: SAN FRANCISCO BAY RWQCB (REGION 2)
Address: 1515 CLAY ST SUITE 1400
City: OAKLAND
Email: Not reported
Phone Number: Not reported

Global Id: T0608568177
Contact Type: Local Agency Caseworker
Contact Name: UST CASE WORKER
Organization Name: SANTA CLARA COUNTY LOP
Address: 1555 Berger Drive, Suite 300

Map ID
Direction
Distance
Elevation

MAP FINDINGS

Site

Database(s)

EDR ID Number
EPA ID Number

SAN JOSE FIRE SEARCH & RESCUE (Continued)

S102436358

City: SAN JOSE
Email: Not reported
Phone Number: 4089183400

LUST:

Global Id: T0608568177
Action Type: RESPONSE
Date: 06/15/2007
Action: Well Destruction Report

Global Id: T0608568177
Action Type: RESPONSE
Date: 05/11/2004
Action: Monitoring Report - Quarterly

Global Id: T0608568177
Action Type: RESPONSE
Date: 06/03/2005
Action: Other Report / Document

Global Id: T0608568177
Action Type: RESPONSE
Date: 06/22/1995
Action: Tank Removal Report / UST Sampling Report

Global Id: T0608568177
Action Type: RESPONSE
Date: 02/13/2004
Action: Well Installation Report

Global Id: T0608568177
Action Type: RESPONSE
Date: 01/01/2002
Action: Correspondence

Global Id: T0608568177
Action Type: RESPONSE
Date: 06/03/2005
Action: Other Report / Document

Global Id: T0608568177
Action Type: RESPONSE
Date: 04/15/2003
Action: Unauthorized Release Form

Global Id: T0608568177
Action Type: ENFORCEMENT
Date: 06/10/2003
Action: Notice of Responsibility - #41529

Global Id: T0608568177
Action Type: ENFORCEMENT
Date: 07/29/2003
Action: Staff Letter - #41762

Global Id: T0608568177
Action Type: ENFORCEMENT

Map ID
Direction
Distance
Elevation

MAP FINDINGS

Site

Database(s)

EDR ID Number
EPA ID Number

SAN JOSE FIRE SEARCH & RESCUE (Continued)

S102436358

Date: 12/18/2003
Action: Staff Letter - #42770

Global Id: T0608568177
Action Type: ENFORCEMENT
Date: 09/05/2007
Action: Closure/No Further Action Letter - #7059

Global Id: T0608568177
Action Type: RESPONSE
Date: 04/15/2003
Action: Soil and Water Investigation Report

Global Id: T0608568177
Action Type: RESPONSE
Date: 12/16/2002
Action: Other Workplan

Global Id: T0608568177
Action Type: REMEDIATION
Date: 08/24/1994
Action: Excavation

Global Id: T0608568177
Action Type: Other
Date: 04/15/2003
Action: Leak Reported

Global Id: T0608568177
Action Type: ENFORCEMENT
Date: 06/03/2005
Action: Other Report

Global Id: T0608568177
Action Type: RESPONSE
Date: 02/27/2004
Action: Soil and Water Investigation Report

Global Id: T0608568177
Action Type: RESPONSE
Date: 09/29/2003
Action: Soil and Water Investigation Workplan

LUST:
Global Id: T0608568177
Status: Open - Case Begin Date
Status Date: 04/15/2003

Global Id: T0608568177
Status: Completed - Case Closed
Status Date: 09/05/2007

Name: SAN JOSE FIRE SEARCH & RESCUE
Address: 454 AUZERAIS AVE
City,State,Zip: SAN JOSE, CA 95117
Lead Agency: SAN FRANCISCO BAY RWQCB (REGION 2)

Map ID
Direction
Distance
Elevation

MAP FINDINGS

Site

Database(s)

EDR ID Number
EPA ID Number

SAN JOSE FIRE SEARCH & RESCUE (Continued)

S102436358

Case Type: LUST Cleanup Site
Geo Track: http://geotracker.waterboards.ca.gov/profile_report.asp?global_id=T0608501867
Global Id: T0608501867
Latitude: 37.325339
Longitude: -121.894676
Status: Completed - Case Closed
Status Date: 07/16/1997
Case Worker: UUU
RB Case Number: 43-2029
Local Agency: SANTA CLARA COUNTY LOP
File Location: Not reported
Local Case Number: Not reported
Potential Media Affect: Soil
Potential Contaminants of Concern: Gasoline
Site History: Not reported

LUST:

Global Id: T0608501867
Contact Type: Regional Board Caseworker
Contact Name: Regional Water Board
Organization Name: SAN FRANCISCO BAY RWQCB (REGION 2)
Address: 1515 CLAY ST SUITE 1400
City: OAKLAND
Email: Not reported
Phone Number: Not reported

Global Id: T0608501867
Contact Type: Local Agency Caseworker
Contact Name: UST CASE WORKER
Organization Name: SANTA CLARA COUNTY LOP
Address: 1555 Berger Drive, Suite 300
City: SAN JOSE
Email: Not reported
Phone Number: 4089183400

LUST:

Global Id: T0608501867
Action Type: Other
Date: 08/24/1994
Action: Leak Discovery

Global Id: T0608501867
Action Type: Other
Date: 08/24/1994
Action: Leak Stopped

Global Id: T0608501867
Action Type: Other
Date: 12/13/1994
Action: Leak Reported

Global Id: T0608501867
Action Type: ENFORCEMENT
Date: 07/16/1997
Action: Closure/No Further Action Letter - #43-2029

Map ID
Direction
Distance
Elevation

MAP FINDINGS

Site

Database(s)

EDR ID Number
EPA ID Number

SAN JOSE FIRE SEARCH & RESCUE (Continued)

S102436358

LUST:

Global Id: T0608501867
Status: Open - Case Begin Date
Status Date: 08/24/1994

Global Id: T0608501867
Status: Open - Site Assessment
Status Date: 12/21/1994

Global Id: T0608501867
Status: Completed - Case Closed
Status Date: 07/16/1997

Name: SAN JOSE FIRE STATION #30
Address: 454 AUZERAIS AVE
City,State,Zip: SAN JOSE, CA 95117
Lead Agency: SANTA CLARA COUNTY LOP
Case Type: LUST Cleanup Site
Geo Track: http://geotracker.waterboards.ca.gov/profile_report.asp?global_id=T0608559587
Global Id: T0608559587
Latitude: 37.3251406245829
Longitude: -121.895349025726
Status: Completed - Case Closed
Status Date: 07/16/1997
Case Worker: UST
RB Case Number: Not reported
Local Agency: SANTA CLARA COUNTY LOP
File Location: All Files are on GeoTracker or in the Local Agency Database
Local Case Number: Not reported
Potential Media Affect: Soil
Potential Contaminants of Concern: Gasoline
Site History: Not reported

LUST:

Global Id: T0608559587
Contact Type: Regional Board Caseworker
Contact Name: Regional Water Board
Organization Name: SAN FRANCISCO BAY RWQCB (REGION 2)
Address: 1515 CLAY ST SUITE 1400
City: OAKLAND
Email: Not reported
Phone Number: Not reported

Global Id: T0608559587
Contact Type: Local Agency Caseworker
Contact Name: UST CASE WORKER
Organization Name: SANTA CLARA COUNTY LOP
Address: 1555 Berger Drive, Suite 300
City: SAN JOSE
Email: Not reported
Phone Number: 4089183400

LUST:

Global Id: T0608559587
Action Type: Other
Date: 12/13/1994

Map ID
Direction
Distance
Elevation

MAP FINDINGS

Site

Database(s)

EDR ID Number
EPA ID Number

SAN JOSE FIRE SEARCH & RESCUE (Continued)

S102436358

Action: Leak Reported

Global Id: T0608559587
Action Type: RESPONSE
Date: 01/01/2003
Action: Other Report / Document

Global Id: T0608559587
Action Type: RESPONSE
Date: 01/01/2002
Action: Other Report / Document

Global Id: T0608559587
Action Type: ENFORCEMENT
Date: 07/16/1997
Action: Closure/No Further Action Letter

Global Id: T0608559587
Action Type: RESPONSE
Date: 01/01/2002
Action: Other Report / Document

Global Id: T0608559587
Action Type: RESPONSE
Date: 01/01/1997
Action: Other Report / Document

Global Id: T0608559587
Action Type: RESPONSE
Date: 04/15/2003
Action: Other Report / Document

Global Id: T0608559587
Action Type: RESPONSE
Date: 07/16/1997
Action: Other Report / Document

Global Id: T0608559587
Action Type: RESPONSE
Date: 10/29/2001
Action: Other Report / Document

LUST:

Global Id: T0608559587
Status: Open - Case Begin Date
Status Date: 12/13/1994

Global Id: T0608559587
Status: Completed - Case Closed
Status Date: 07/16/1997

HIST CORTESE:

edr_fname: SAN JOSE FIRE SEARCH & RE
edr_fadd1: 454 AUZERAIS
City,State,Zip: SAN JOSE, CA 95117

Map ID
Direction
Distance
Elevation

MAP FINDINGS

Site

Database(s)

EDR ID Number
EPA ID Number

SAN JOSE FIRE SEARCH & RESCUE (Continued)

S102436358

Region: CORTESE
Facility County Code: 43
Reg By: LTNKA
Reg Id: 43-2029

SAN JOSE HAZMAT:

Name: CSJ FIRE STATION #30
Address: 454 AUZERAIS AV
City,State,Zip: SAN JOSE, CA 95126
Region: SAN JOSE
File Num: 408641
Class: City Facility

CERS:

Name: SAN JOSE FIRE STATION #30
Address: 454 AUZERAIS
City,State,Zip: SAN JOSE, CA 95117
Site ID: 191469
CERS ID: T0608568177
CERS Description: Leaking Underground Storage Tank Cleanup Site

Affiliation:

Affiliation Type Desc: Local Agency Caseworker
Entity Name: UST CASE WORKER - SANTA CLARA COUNTY LOP
Entity Title: Not reported
Affiliation Address: 1555 Berger Drive, Suite 300
Affiliation City: SAN JOSE
Affiliation State: CA
Affiliation Country: Not reported
Affiliation Zip: Not reported
Affiliation Phone: 4089183400

Affiliation Type Desc: Regional Board Caseworker
Entity Name: Regional Water Board - SAN FRANCISCO BAY RWQCB (REGION 2)
Entity Title: Not reported
Affiliation Address: 1515 CLAY ST SUITE 1400
Affiliation City: OAKLAND
Affiliation State: CA
Affiliation Country: Not reported
Affiliation Zip: Not reported
Affiliation Phone: Not reported

Name: SAN JOSE FIRE STATION #30
Address: 454 AUZERAIS AVE
City,State,Zip: SAN JOSE, CA 95117
Site ID: 258704
CERS ID: T0608559587
CERS Description: Leaking Underground Storage Tank Cleanup Site

Affiliation:

Affiliation Type Desc: Local Agency Caseworker
Entity Name: UST CASE WORKER - SANTA CLARA COUNTY LOP
Entity Title: Not reported
Affiliation Address: 1555 Berger Drive, Suite 300
Affiliation City: SAN JOSE
Affiliation State: CA

Map ID
Direction
Distance
Elevation

MAP FINDINGS

Site

Database(s)

EDR ID Number
EPA ID Number

SAN JOSE FIRE SEARCH & RESCUE (Continued)

S102436358

Affiliation Country: Not reported
Affiliation Zip: Not reported
Affiliation Phone: 4089183400

Affiliation Type Desc: Regional Board Caseworker
Entity Name: Regional Water Board - SAN FRANCISCO BAY RWQCB (REGION 2)
Entity Title: Not reported
Affiliation Address: 1515 CLAY ST SUITE 1400
Affiliation City: OAKLAND
Affiliation State: CA
Affiliation Country: Not reported
Affiliation Zip: Not reported
Affiliation Phone: Not reported

Q59
West
1/4-1/2
0.344 mi.
1818 ft.

FIRE SEARCH & RESCUE
454 AUZERAIS AVE
SAN JOSE, CA 95126
Site 2 of 4 in cluster Q

LUST **S103881063**
HIST LUST **N/A**
SWEEPS UST
CERS

Relative:
Higher

Actual:
97 ft.

LUST REG 2:
Region: 2
Facility Id: Not reported
Facility Status: Case Closed
Case Number: 07S1E18H07f
How Discovered: Not reported
Leak Cause: Not reported
Leak Source: Not reported
Date Leak Confirmed: Not reported
Oversight Program: LUST
Prelim. Site Assessment Wokplan Submitted: Not reported
Preliminary Site Assessment Began: Not reported
Pollution Characterization Began: Not reported
Pollution Remediation Plan Submitted: Not reported
Date Remediation Action Underway: Not reported
Date Post Remedial Action Monitoring Began: Not reported

Region: 2
Facility Id: Not reported
Facility Status: Not reported
Case Number: 07S1E18H08f
How Discovered: Not reported
Leak Cause: Unknown
Leak Source: Unknown
Date Leak Confirmed: Not reported
Oversight Program: LUST
Prelim. Site Assessment Wokplan Submitted: Not reported
Preliminary Site Assessment Began: Not reported
Pollution Characterization Began: Not reported
Pollution Remediation Plan Submitted: Not reported
Date Remediation Action Underway: Not reported
Date Post Remedial Action Monitoring Began: Not reported

Region: 2
Facility Id: 43-2029
Facility Status: Case Closed
Case Number: 43-2029

Map ID
Direction
Distance
Elevation

MAP FINDINGS

Site

Database(s)

EDR ID Number
EPA ID Number

FIRE SEARCH & RESCUE (Continued)

S103881063

How Discovered: Tank Closure
Leak Cause: UNK
Leak Source: UNK
Date Leak Confirmed: 12/21/1994
Oversight Program: LUST
Prelim. Site Assessment Wokplan Submitted: Not reported
Preliminary Site Assessment Began: Not reported
Pollution Characterization Began: Not reported
Pollution Remediation Plan Submitted: Not reported
Date Remediation Action Underway: Not reported
Date Post Remedial Action Monitoring Began: Not reported

HIST LUST SANTA CLARA:

Name: San Jose Fire Station #30
Address: 454 Auzerais Ave
City: San Jose
Region: SANTA CLARA
Region Code: 2
SCVWD ID: 07S1E18H07
Oversite Agency: SCVWD
Date Listed: 1997-10-22 00:00:00
Closed Date: 1997-07-16 00:00:00

Name: San Jose Fire Station #30
Address: 454 Auzerais Ave
City: San Jose
Region: SANTA CLARA
Region Code: 2
SCVWD ID: 07S1E18H08
Oversite Agency: SCVWD
Date Listed: 2003-06-10 00:00:00
Closed Date: Not reported

SWEEPS UST:

Name: FIRE SEARCH & RESCUE
Address: 454 AUZERAIS AVE
City: SAN JOSE
Status: Active
Comp Number: 406592
Number: 9
Board Of Equalization: Not reported
Referral Date: 09-30-92
Action Date: 09-08-92
Created Date: 02-29-88
Owner Tank Id: Not reported
SWRCB Tank Id: 43-060-406592-000001
Tank Status: A
Capacity: 1500
Active Date: Not reported
Tank Use: M.V. FUEL
STG: P
Content: DIESEL
Number Of Tanks: 1

CERS:

Name: SAN JOSE FIRE SEARCH & RESCUE

Map ID
Direction
Distance
Elevation

MAP FINDINGS

Site

Database(s)

EDR ID Number
EPA ID Number

FIRE SEARCH & RESCUE (Continued)

S103881063

Address: 454 AUZERAIS AVE
City,State,Zip: SAN JOSE, CA 95117
Site ID: 255975
CERS ID: T0608501867
CERS Description: Leaking Underground Storage Tank Cleanup Site

Affiliation:

Affiliation Type Desc: Local Agency Caseworker
Entity Name: UST CASE WORKER - SANTA CLARA COUNTY LOP
Entity Title: Not reported
Affiliation Address: 1555 Berger Drive, Suite 300
Affiliation City: SAN JOSE
Affiliation State: CA
Affiliation Country: Not reported
Affiliation Zip: Not reported
Affiliation Phone: 4089183400

Affiliation Type Desc: Regional Board Caseworker
Entity Name: Regional Water Board - SAN FRANCISCO BAY RWQCB (REGION 2)
Entity Title: Not reported
Affiliation Address: 1515 CLAY ST SUITE 1400
Affiliation City: OAKLAND
Affiliation State: CA
Affiliation Country: Not reported
Affiliation Zip: Not reported
Affiliation Phone: Not reported

**60
East
1/4-1/2
0.344 mi.
1818 ft.**

**CET DEVELOPMENT
630 S 1ST ST
SAN JOSE, CA 95113**

**LUST
HIST LUST
HIST CORTESE
CERS
S104234154
N/A**

**Relative:
Higher
Actual:
101 ft.**

LUST REG 2:
Region: 2
Facility Id: Not reported
Facility Status: Case Closed
Case Number: 07S1E17G04f
How Discovered: Not reported
Leak Cause: Not reported
Leak Source: Not reported
Date Leak Confirmed: Not reported
Oversight Program: LUST
Prelim. Site Assessment Wokplan Submitted: Not reported
Preliminary Site Assessment Began: 8/19/1999
Pollution Characterization Began: Not reported
Pollution Remediation Plan Submitted: Not reported
Date Remediation Action Underway: Not reported
Date Post Remedial Action Monitoring Began: Not reported

LUST SANTA CLARA:

Name: CET DEVELOPMENT
Address: 630 S 1ST ST
City,State,Zip: SAN JOSE, CA
Region: SANTA CLARA
SCVWD ID: 07S1E17G04F
Date Closed: 10/15/1999

Map ID
Direction
Distance
Elevation

MAP FINDINGS

Site

Database(s)

EDR ID Number
EPA ID Number

CET DEVELOPMENT (Continued)

S104234154

EDR Link ID: 07S1E17G04F

LUST:

Name: CET DEVELOPMENT
Address: 630 S 1ST ST
City,State,Zip: SAN JOSE, CA 95113
Lead Agency: SANTA CLARA COUNTY LOP
Case Type: LUST Cleanup Site
Geo Track: http://geotracker.waterboards.ca.gov/profile_report.asp?global_id=T0608560823
Global Id: T0608560823
Latitude: 37.326686
Longitude: -121.883129
Status: Completed - Case Closed
Status Date: 10/15/1999
Case Worker: UST
RB Case Number: Not reported
Local Agency: SANTA CLARA COUNTY LOP
File Location: All Files are on GeoTracker or in the Local Agency Database
Local Case Number: Not reported
Potential Media Affect: Other Groundwater (uses other than drinking water)
Potential Contaminants of Concern: Diesel
Site History: Not reported

LUST:

Global Id: T0608560823
Contact Type: Regional Board Caseworker
Contact Name: Regional Water Board
Organization Name: SAN FRANCISCO BAY RWQCB (REGION 2)
Address: 1515 CLAY ST SUITE 1400
City: OAKLAND
Email: Not reported
Phone Number: Not reported

Global Id: T0608560823
Contact Type: Local Agency Caseworker
Contact Name: UST CASE WORKER
Organization Name: SANTA CLARA COUNTY LOP
Address: 1555 Berger Drive, Suite 300
City: SAN JOSE
Email: Not reported
Phone Number: 4089183400

LUST:

Global Id: T0608560823
Action Type: Other
Date: 09/16/1999
Action: Leak Reported

Global Id: T0608560823
Action Type: RESPONSE
Date: 09/24/1999
Action: Tank Removal Report / UST Sampling Report

Global Id: T0608560823
Action Type: ENFORCEMENT
Date: 10/15/1999
Action: Closure/No Further Action Letter

Map ID
Direction
Distance
Elevation

MAP FINDINGS

Site

Database(s)

EDR ID Number
EPA ID Number

CET DEVELOPMENT (Continued)

S104234154

Global Id: T0608560823
Action Type: RESPONSE
Date: 08/03/1999
Action: Tank Removal Report / UST Sampling Report

Global Id: T0608560823
Action Type: RESPONSE
Date: 09/16/1999
Action: Other Report / Document

Global Id: T0608560823
Action Type: RESPONSE
Date: 03/14/2000
Action: Unauthorized Release Form

Global Id: T0608560823
Action Type: RESPONSE
Date: 10/15/1999
Action: Other Report / Document

LUST:

Global Id: T0608560823
Status: Open - Case Begin Date
Status Date: 08/19/1999

Global Id: T0608560823
Status: Open - Site Assessment
Status Date: 08/19/1999

Global Id: T0608560823
Status: Completed - Case Closed
Status Date: 10/15/1999

HIST LUST SANTA CLARA:

Name: CET Development
Address: 630 S 1st St
City: San Jose
Region: SANTA CLARA
Region Code: 2
SCVWD ID: 07S1E17G04
Oversite Agency: SCVWD
Date Listed: 1999-10-15 00:00:00
Closed Date: 1999-10-15 00:00:00

HIST CORTESE:

edr_fname: CET DEVELOPMENT
edr_fadd1: 630 1ST
City,State,Zip: SAN JOSE, CA 95112
Region: CORTESE
Facility County Code: 43
Reg By: LTNKA
Reg Id: 43-2342

CERS:

Map ID
Direction
Distance
Elevation

MAP FINDINGS

Site

Database(s)

EDR ID Number
EPA ID Number

CET DEVELOPMENT (Continued)

S104234154

Name: CET DEVELOPMENT
Address: 630 S 1ST ST
City,State,Zip: SAN JOSE, CA 95113
Site ID: 211364
CERS ID: T0608560823
CERS Description: Leaking Underground Storage Tank Cleanup Site

Affiliation:

Affiliation Type Desc: Regional Board Caseworker
Entity Name: Regional Water Board - SAN FRANCISCO BAY RWQCB (REGION 2)
Entity Title: Not reported
Affiliation Address: 1515 CLAY ST SUITE 1400
Affiliation City: OAKLAND
Affiliation State: CA
Affiliation Country: Not reported
Affiliation Zip: Not reported
Affiliation Phone: Not reported

Affiliation Type Desc: Local Agency Caseworker
Entity Name: UST CASE WORKER - SANTA CLARA COUNTY LOP
Entity Title: Not reported
Affiliation Address: 1555 Berger Drive, Suite 300
Affiliation City: SAN JOSE
Affiliation State: CA
Affiliation Country: Not reported
Affiliation Zip: Not reported
Affiliation Phone: 4089183400

61
SE
1/4-1/2
0.352 mi.
1858 ft.

FRANK'S AUTOMOTIVE
798 ALMADEN AVE
SAN JOSE, CA 95110

LUST S101303832
HIST LUST N/A
HIST CORTESE

Relative:
Higher
Actual:
101 ft.

LUST REG 2:
Region: 2
Facility Id: Not reported
Facility Status: Case Closed
Case Number: 07S1E17K03f
How Discovered: Not reported
Leak Cause: Not reported
Leak Source: Not reported
Date Leak Confirmed: Not reported
Oversight Program: LUST
Prelim. Site Assesment Wokplan Submitted: Not reported
Preliminary Site Assesment Began: 5/1/1990
Pollution Characterization Began: 7/9/1990
Pollution Remediation Plan Submitted: Not reported
Date Remediation Action Underway: Not reported
Date Post Remedial Action Monitoring Began: Not reported

LUST SANTA CLARA:

Name: FRANK'S AUTOMOTIVE
Address: 798 ALMADEN AVE
City,State,Zip: SAN JOSE, CA
Region: SANTA CLARA
SCVWD ID: 07S1E17K03F

Map ID
Direction
Distance
Elevation

MAP FINDINGS

Site

Database(s)

EDR ID Number
EPA ID Number

FRANK'S AUTOMOTIVE (Continued)

S101303832

Date Closed: 04/03/1995
EDR Link ID: 07S1E17K03F

LUST:

Name: FRANK'S AUTOMOTIVE
Address: 798 ALMADEN AVE
City,State,Zip: SAN JOSE, CA 95110
Lead Agency: SANTA CLARA COUNTY LOP
Case Type: LUST Cleanup Site
Geo Track: http://geotracker.waterboards.ca.gov/profile_report.asp?global_id=T0608500646
Global Id: T0608500646
Latitude: 37.32238
Longitude: -121.88361
Status: Completed - Case Closed
Status Date: 04/03/1995
Case Worker: UST
RB Case Number: Not reported
Local Agency: SANTA CLARA COUNTY LOP
File Location: All Files are on GeoTracker or in the Local Agency Database
Local Case Number: Not reported
Potential Media Affect: Other Groundwater (uses other than drinking water)
Potential Contaminants of Concern: Gasoline
Site History: Not reported

LUST:

Global Id: T0608500646
Contact Type: Regional Board Caseworker
Contact Name: Regional Water Board
Organization Name: SAN FRANCISCO BAY RWQCB (REGION 2)
Address: 1515 CLAY ST SUITE 1400
City: OAKLAND
Email: Not reported
Phone Number: Not reported

Global Id: T0608500646
Contact Type: Local Agency Caseworker
Contact Name: UST CASE WORKER
Organization Name: SANTA CLARA COUNTY LOP
Address: 1555 Berger Drive, Suite 300
City: SAN JOSE
Email: Not reported
Phone Number: 4089183400

LUST:

Global Id: T0608500646
Action Type: ENFORCEMENT
Date: 07/09/1990
Action: Notice of Responsibility - #39842

Global Id: T0608500646
Action Type: RESPONSE
Date: 06/22/1990
Action: Other Report / Document

Global Id: T0608500646
Action Type: RESPONSE
Date: 06/22/1990

Map ID
Direction
Distance
Elevation

MAP FINDINGS

Site

Database(s)

EDR ID Number
EPA ID Number

FRANK'S AUTOMOTIVE (Continued)

S101303832

Action: Other Report / Document

Global Id: T0608500646
Action Type: RESPONSE
Date: 06/22/1990
Action: Other Report / Document

Global Id: T0608500646
Action Type: RESPONSE
Date: 06/22/1990
Action: Other Report / Document

Global Id: T0608500646
Action Type: Other
Date: 08/21/1989
Action: Leak Reported

Global Id: T0608500646
Action Type: ENFORCEMENT
Date: 04/03/1995
Action: Closure/No Further Action Letter

LUST:

Global Id: T0608500646
Status: Open - Case Begin Date
Status Date: 08/21/1989

Global Id: T0608500646
Status: Open - Site Assessment
Status Date: 05/01/1990

Global Id: T0608500646
Status: Open - Site Assessment
Status Date: 07/09/1990

Global Id: T0608500646
Status: Completed - Case Closed
Status Date: 04/03/1995

HIST LUST SANTA CLARA:

Name: Frank's Automotive
Address: 798 Almaden Ave
City: San Jose
Region: SANTA CLARA
Region Code: 2
SCVWD ID: 07S1E17K03
Oversite Agency: SCVWD
Date Listed: 1990-06-22 00:00:00
Closed Date: 1995-04-03 00:00:00

HIST CORTESE:

edr_fname: FRANK'S AUTOMOTIVE
edr_fadd1: 798 ALMADEN
City,State,Zip: SAN JOSE, CA 95110
Region: CORTESE

Map ID
Direction
Distance
Elevation

MAP FINDINGS

Site

Database(s)

EDR ID Number
EPA ID Number

FRANK'S AUTOMOTIVE (Continued)

S101303832

Facility County Code: 43
Reg By: LTNKA
Reg Id: 43-0611

Q62
West
1/4-1/2
0.352 mi.
1860 ft.

CENTER COMMUNICATIONS
455-9 AUZERAIS AVE
SAN JOSE, CA 95126

LUST **S106162502**
CERS **N/A**

Site 3 of 4 in cluster Q

Relative:
Higher
Actual:
97 ft.

LUST REG 2:
Region: 2
Facility Id: Not reported
Facility Status: Case Closed
Case Number: 07S1E18H06F
How Discovered: Not reported
Leak Cause: Not reported
Leak Source: Not reported
Date Leak Confirmed: Not reported
Oversight Program: LUST
Prelim. Site Assessment Workplan Submitted: Not reported
Preliminary Site Assessment Began: Not reported
Pollution Characterization Began: Not reported
Pollution Remediation Plan Submitted: Not reported
Date Remediation Action Underway: Not reported
Date Post Remedial Action Monitoring Began: Not reported

LUST SANTA CLARA:

Name: CENTER COMMUNICATIONS
Address: 455-9 AUZERAIS AVE
City,State,Zip: SAN JOSE, CA
Region: SANTA CLARA
SCVWD ID: 07S1E18H06F
Date Closed: 03/19/1996
EDR Link ID: 07S1E18H06F

LUST:

Name: CENTER COMMUNICATIONS
Address: 455-9 AUZERAIS AVE
City,State,Zip: SAN JOSE, CA 95126
Lead Agency: SANTA CLARA COUNTY LOP
Case Type: LUST Cleanup Site
Geo Track: http://geotracker.waterboards.ca.gov/profile_report.asp?global_id=T0608500318
Global Id: T0608500318
Latitude: 37.3255672059196
Longitude: -121.895906925201
Status: Completed - Case Closed
Status Date: 03/19/1996
Case Worker: UST
RB Case Number: Not reported
Local Agency: SANTA CLARA COUNTY LOP
File Location: All Files are on GeoTracker or in the Local Agency Database
Local Case Number: Not reported
Potential Media Affect: Soil
Potential Contaminants of Concern: Waste Oil / Motor / Hydraulic / Lubricating
Site History: Not reported

Map ID
Direction
Distance
Elevation

MAP FINDINGS

Site

Database(s)

EDR ID Number
EPA ID Number

CENTER COMMUNICATIONS (Continued)

S106162502

LUST:

Global Id: T0608500318
Contact Type: Regional Board Caseworker
Contact Name: Regional Water Board
Organization Name: SAN FRANCISCO BAY RWQCB (REGION 2)
Address: 1515 CLAY ST SUITE 1400
City: OAKLAND
Email: Not reported
Phone Number: Not reported

Global Id: T0608500318
Contact Type: Local Agency Caseworker
Contact Name: UST CASE WORKER
Organization Name: SANTA CLARA COUNTY LOP
Address: 1555 Berger Drive, Suite 300
City: SAN JOSE
Email: Not reported
Phone Number: 4089183400

LUST:

Global Id: T0608500318
Action Type: Other
Date: 01/01/1991
Action: Leak Reported

Global Id: T0608500318
Action Type: RESPONSE
Date: 03/19/1996
Action: Other Report / Document

Global Id: T0608500318
Action Type: ENFORCEMENT
Date: 03/19/1996
Action: Closure/No Further Action Letter

LUST:

Global Id: T0608500318
Status: Open - Case Begin Date
Status Date: 01/01/1991

Global Id: T0608500318
Status: Completed - Case Closed
Status Date: 03/19/1996

CERS:

Name: CENTER COMMUNICATIONS
Address: 455-9 AUZERAIS AVE
City,State,Zip: SAN JOSE, CA 95126
Site ID: 210760
CERS ID: T0608500318
CERS Description: Leaking Underground Storage Tank Cleanup Site

Affiliation:

Affiliation Type Desc: Regional Board Caseworker
Entity Name: Regional Water Board - SAN FRANCISCO BAY RWQCB (REGION 2)

Map ID
 Direction
 Distance
 Elevation

MAP FINDINGS

Site

Database(s)

EDR ID Number
 EPA ID Number

CENTER COMMUNICATIONS (Continued)

S106162502

Entity Title: Not reported
 Affiliation Address: 1515 CLAY ST SUITE 1400
 Affiliation City: OAKLAND
 Affiliation State: CA
 Affiliation Country: Not reported
 Affiliation Zip: Not reported
 Affiliation Phone: Not reported

Affiliation Type Desc: Local Agency Caseworker
 Entity Name: UST CASE WORKER - SANTA CLARA COUNTY LOP
 Entity Title: Not reported
 Affiliation Address: 1555 Berger Drive, Suite 300
 Affiliation City: SAN JOSE
 Affiliation State: CA
 Affiliation Country: Not reported
 Affiliation Zip: Not reported
 Affiliation Phone: 4089183400

Q63 **CENTER COMMUNICATIONS**
West **45 459 AUZERAIS**
1/4-1/2 **SAN JOSE, CA 95126**
0.360 mi.
1899 ft.

HIST CORTESE **S105026319**
N/A

Relative: HIST CORTESE:
Higher edr_fname: CENTER COMMUNICATIONS
Actual: edr_fadd1: 45 459 AUZERAIS
97 ft. City,State,Zip: SAN JOSE, CA 95126
 Region: CORTESE
 Facility County Code: 43
 Reg By: LTNKA
 Reg Id: 43-0261

64 **SAN JOSE CONVENTION CENTER (SOUTH HALL)**
North **SOUTH MARKET STREET**
1/4-1/2 **SAN JOSE, CA**
0.368 mi.
1941 ft.

CPS-SLIC **S108992048**
CERS **N/A**

Relative: CPS-SLIC:
Higher Name: SAN JOSE CONVENTION CENTER (SOUTH HALL)
Actual: Address: SOUTH MARKET STREET
97 ft. City,State,Zip: SAN JOSE, CA
 Region: STATE
 Facility Status: **Open - Inactive**
 Status Date: 08/12/2019
 Global Id: SL0608531982
 Lead Agency: SAN FRANCISCO BAY RWQCB (REGION 2)
 Lead Agency Case Number: Not reported
 Latitude: 37.331019
 Longitude: -121.888279
 Case Type: Cleanup Program Site
 Case Worker: UUU
 Local Agency: Not reported
 RB Case Number: 43S1099

Map ID
 Direction
 Distance
 Elevation

MAP FINDINGS

Site

Database(s)

EDR ID Number
 EPA ID Number

SAN JOSE CONVENTION CENTER (SOUTH HALL) (Continued)

S108992048

File Location: Regional Board
 Potential Media Affected: Other Groundwater (uses other than drinking water)
 Potential Contaminants of Concern: * Solvents, Lead, Gasoline
 Site History: This site is a city block which consisted of multiple parcels and that has been redeveloped into an annex of the San Jose Convention Center. The site contains a permanent tent structure. There is groundwater polluted with gasoline and diesel beneath a portion of the site.

Click here to access the California GeoTracker records for this facility:

CERS:

Name: SAN JOSE CONVENTION CENTER (SOUTH HALL)
 Address: SOUTH MARKET STREET
 City,State,Zip: SAN JOSE, CA
 Site ID: 222736
 CERS ID: SL0608531982
 CERS Description: Cleanup Program Site

Affiliation:

Affiliation Type Desc: Regional Board Caseworker
 Entity Name: MADJID DELKASH - SAN FRANCISCO BAY RWQCB (REGION 2)
 Entity Title: Not reported
 Affiliation Address: 1515 CLAY ST SUITE 1400
 Affiliation City: OAKLAND
 Affiliation State: CA
 Affiliation Country: Not reported
 Affiliation Zip: Not reported
 Affiliation Phone: Not reported

R65
NNE
1/4-1/2
0.373 mi.
1968 ft.

FOX CALIFORNIA THEATER
345 S 1ST ST
SAN JOSE, CA 95113
Site 1 of 3 in cluster R

LUST **S105193425**
HIST LUST **N/A**
CERS

Relative:
Higher
Actual:
98 ft.

LUST REG 2:
 Region: 2
 Facility Id: Not reported
 Facility Status: Case Closed
 Case Number: 07S1E08P01f
 How Discovered: Not reported
 Leak Cause: Not reported
 Leak Source: Not reported
 Date Leak Confirmed: Not reported
 Oversight Program: LUST
 Prelim. Site Assesment Wokplan Submitted: Not reported
 Preliminary Site Assesment Began: 8/23/2001
 Pollution Characterization Began: 8/23/2001
 Pollution Remediation Plan Submitted: Not reported
 Date Remediation Action Underway: Not reported
 Date Post Remedial Action Monitoring Began: Not reported

LUST SANTA CLARA:

Name: FOX CALIFORNIA THEATER
 Address: 345 S 1ST ST

Map ID
Direction
Distance
Elevation

MAP FINDINGS

Site

Database(s)

EDR ID Number
EPA ID Number

FOX CALIFORNIA THEATER (Continued)

S105193425

City,State,Zip: SAN JOSE, CA
Region: SANTA CLARA
SCVWD ID: 07S1E08P01F
Date Closed: 02/07/2002
EDR Link ID: 07S1E08P01F

LUST:

Name: FOX CALIFORNIA THEATER
Address: 345 S 1ST ST
City,State,Zip: SAN JOSE, CA 95113
Lead Agency: SANTA CLARA COUNTY LOP
Case Type: LUST Cleanup Site
Geo Track: http://geotracker.waterboards.ca.gov/profile_report.asp?global_id=T0608504232
Global Id: T0608504232
Latitude: 37.330557
Longitude: -121.88735
Status: Completed - Case Closed
Status Date: 02/07/2002
Case Worker: UST
RB Case Number: Not reported
Local Agency: SANTA CLARA COUNTY LOP
File Location: All Files are on GeoTracker or in the Local Agency Database
Local Case Number: Not reported
Potential Media Affect: Soil
Potential Contaminants of Concern: Heating Oil / Fuel Oil
Site History: Not reported

LUST:

Global Id: T0608504232
Contact Type: Regional Board Caseworker
Contact Name: Regional Water Board
Organization Name: SAN FRANCISCO BAY RWQCB (REGION 2)
Address: 1515 CLAY ST SUITE 1400
City: OAKLAND
Email: Not reported
Phone Number: Not reported

Global Id: T0608504232
Contact Type: Local Agency Caseworker
Contact Name: UST CASE WORKER
Organization Name: SANTA CLARA COUNTY LOP
Address: 1555 Berger Drive, Suite 300
City: SAN JOSE
Email: Not reported
Phone Number: 4089183400

LUST:

Global Id: T0608504232
Action Type: ENFORCEMENT
Date: 02/15/2002
Action: Closure/No Further Action Letter

Global Id: T0608504232
Action Type: REMEDIATION
Date: 08/23/2001
Action: Excavation

Map ID
Direction
Distance
Elevation

MAP FINDINGS

Site

Database(s)

EDR ID Number
EPA ID Number

FOX CALIFORNIA THEATER (Continued)

S105193425

Global Id: T0608504232
Action Type: Other
Date: 09/04/2001
Action: Leak Reported

Global Id: T0608504232
Action Type: RESPONSE
Date: 11/09/2001
Action: Verbal Communication

Global Id: T0608504232
Action Type: RESPONSE
Date: 10/08/2007
Action: Well Destruction Report

Global Id: T0608504232
Action Type: RESPONSE
Date: 11/09/2001
Action: Request for Closure

Global Id: T0608504232
Action Type: RESPONSE
Date: 09/04/2001
Action: Unauthorized Release Form

Global Id: T0608504232
Action Type: RESPONSE
Date: 09/26/2001
Action: Tank Removal Report / UST Sampling Report

Global Id: T0608504232
Action Type: RESPONSE
Date: 04/19/1994
Action: Other Report / Document

Global Id: T0608504232
Action Type: RESPONSE
Date: 12/12/2002
Action: Monitoring Report - Quarterly

LUST:
Global Id: T0608504232
Status: Open - Case Begin Date
Status Date: 08/23/2001

Global Id: T0608504232
Status: Open - Site Assessment
Status Date: 08/23/2001

Global Id: T0608504232
Status: Completed - Case Closed
Status Date: 02/07/2002

HIST LUST SANTA CLARA:

Name: Fox California Theater

Map ID
Direction
Distance
Elevation

MAP FINDINGS

Site

Database(s)

EDR ID Number
EPA ID Number

FOX CALIFORNIA THEATER (Continued)

S105193425

Address: 345 S 1st St
City: San Jose
Region: SANTA CLARA
Region Code: 2
SCVWD ID: 07S1E08P01
Oversite Agency: SCVWD
Date Listed: 2001-12-19 00:00:00
Closed Date: 2002-02-07 00:00:00

CERS:

Name: FOX CALIFORNIA THEATER
Address: 345 S 1ST ST
City,State,Zip: SAN JOSE, CA 95113
Site ID: 254314
CERS ID: T0608504232
CERS Description: Leaking Underground Storage Tank Cleanup Site

Affiliation:

Affiliation Type Desc: Regional Board Caseworker
Entity Name: Regional Water Board - SAN FRANCISCO BAY RWQCB (REGION 2)
Entity Title: Not reported
Affiliation Address: 1515 CLAY ST SUITE 1400
Affiliation City: OAKLAND
Affiliation State: CA
Affiliation Country: Not reported
Affiliation Zip: Not reported
Affiliation Phone: Not reported

Affiliation Type Desc: Local Agency Caseworker
Entity Name: UST CASE WORKER - SANTA CLARA COUNTY LOP
Entity Title: Not reported
Affiliation Address: 1555 Berger Drive, Suite 300
Affiliation City: SAN JOSE
Affiliation State: CA
Affiliation Country: Not reported
Affiliation Zip: Not reported
Affiliation Phone: 4089183400

S66
East
1/4-1/2
0.374 mi.
1976 ft.

CALDERON TIRES & WHEELS
735 SOUTH 1ST ST
SAN JOSE, CA
Site 1 of 2 in cluster S

LUST S107995490
N/A

Relative:
Higher

LUST SANTA CLARA:
Name: CALDERON TIRES & WHEELS
Address: 735 SOUTH 1ST ST
City,State,Zip: SAN JOSE, CA
Region: SANTA CLARA
SCVWD ID: 07S1E17G05F
Date Closed: 09/18/2001
EDR Link ID: 07S1E17G05F

Actual:
103 ft.

Map ID
Direction
Distance
Elevation

MAP FINDINGS

Site

Database(s)

EDR ID Number
EPA ID Number

S67 CALDERON TIRES & WHEELS
East 735 S 1ST ST
1/4-1/2 SAN JOSE, CA 95110
0.374 mi.
1976 ft. Site 2 of 2 in cluster S

LUST S105512867
HIST LUST N/A
CERS

Relative:
Higher
Actual:
103 ft.

LUST REG 2:
Region: 2
Facility Id: Not reported
Facility Status: Case Closed
Case Number: 07S1E17G05f
How Discovered: Not reported
Leak Cause: Not reported
Leak Source: Not reported
Date Leak Confirmed: Not reported
Oversight Program: LUST
Prelim. Site Assessment Wokplan Submitted: Not reported
Preliminary Site Assessment Began: Not reported
Pollution Characterization Began: Not reported
Pollution Remediation Plan Submitted: Not reported
Date Remediation Action Underway: Not reported
Date Post Remedial Action Monitoring Began: Not reported

LUST:

Name: CALDERON TIRES & WHEELS
Address: 735 S 1ST ST
City,State,Zip: SAN JOSE, CA 95110
Lead Agency: SANTA CLARA COUNTY LOP
Case Type: LUST Cleanup Site
Geo Track: http://geotracker.waterboards.ca.gov/profile_report.asp?global_id=T0608562975
Global Id: T0608562975
Latitude: 37.324736
Longitude: -121.882694
Status: Completed - Case Closed
Status Date: 09/18/2001
Case Worker: UST
RB Case Number: Not reported
Local Agency: SANTA CLARA COUNTY LOP
File Location: All Files are on GeoTracker or in the Local Agency Database
Local Case Number: Not reported
Potential Media Affect: Other Groundwater (uses other than drinking water)
Potential Contaminants of Concern: Diesel
Site History: Not reported

LUST:

Global Id: T0608562975
Contact Type: Regional Board Caseworker
Contact Name: Regional Water Board
Organization Name: SAN FRANCISCO BAY RWQCB (REGION 2)
Address: 1515 CLAY ST SUITE 1400
City: OAKLAND
Email: Not reported
Phone Number: Not reported

Global Id: T0608562975
Contact Type: Local Agency Caseworker
Contact Name: UST CASE WORKER
Organization Name: SANTA CLARA COUNTY LOP
Address: 1555 Berger Drive, Suite 300

Map ID
Direction
Distance
Elevation

MAP FINDINGS

Site

Database(s)

EDR ID Number
EPA ID Number

CALDERON TIRES & WHEELS (Continued)

S105512867

City: SAN JOSE
Email: Not reported
Phone Number: 4089183400

LUST:

Global Id: T0608562975
Action Type: RESPONSE
Date: 07/22/2002
Action: Other Report / Document

Global Id: T0608562975
Action Type: RESPONSE
Date: 07/01/2002
Action: Other Report / Document

Global Id: T0608562975
Action Type: Other
Date: 08/16/2001
Action: Leak Reported

Global Id: T0608562975
Action Type: RESPONSE
Date: 07/01/2001
Action: Remedial Progress Report

Global Id: T0608562975
Action Type: RESPONSE
Date: 06/01/2002
Action: Remedial Progress Report

Global Id: T0608562975
Action Type: RESPONSE
Date: 08/17/2001
Action: Other Report / Document

Global Id: T0608562975
Action Type: RESPONSE
Date: 06/24/2002
Action: Tank Removal Report / UST Sampling Report

Global Id: T0608562975
Action Type: RESPONSE
Date: 07/31/2001
Action: Soil and Water Investigation Report

Global Id: T0608562975
Action Type: RESPONSE
Date: 07/31/2001
Action: Soil and Water Investigation Report

Global Id: T0608562975
Action Type: RESPONSE
Date: 07/01/2001
Action: Soil and Water Investigation Report

Global Id: T0608562975
Action Type: ENFORCEMENT

Map ID
Direction
Distance
Elevation

MAP FINDINGS

Site

Database(s)

EDR ID Number
EPA ID Number

CALDERON TIRES & WHEELS (Continued)

S105512867

Date: 07/30/2002
Action: Closure/No Further Action Letter

Global Id: T0608562975
Action Type: RESPONSE
Date: 11/22/2002
Action: Correspondence

Global Id: T0608562975
Action Type: RESPONSE
Date: 12/14/1992
Action: Other Report / Document

Global Id: T0608562975
Action Type: RESPONSE
Date: 09/06/2001
Action: Other Report / Document

LUST:

Global Id: T0608562975
Status: Open - Case Begin Date
Status Date: 08/16/2001

Global Id: T0608562975
Status: Completed - Case Closed
Status Date: 09/18/2001

HIST LUST SANTA CLARA:

Name: Calderon Tires & Wheels
Address: 735 S 1st St
City: San Jose
Region: SANTA CLARA
Region Code: 2
SCVWD ID: 07S1E17G05
Oversite Agency: SCVWD
Date Listed: 2001-08-20 00:00:00
Closed Date: 2001-09-18 00:00:00

CERS:

Name: CALDERON TIRES & WHEELS
Address: 735 S 1ST ST
City,State,Zip: SAN JOSE, CA 95110
Site ID: 204715
CERS ID: T0608562975
CERS Description: Leaking Underground Storage Tank Cleanup Site

Affiliation:

Affiliation Type Desc: Local Agency Caseworker
Entity Name: UST CASE WORKER - SANTA CLARA COUNTY LOP
Entity Title: Not reported
Affiliation Address: 1555 Berger Drive, Suite 300
Affiliation City: SAN JOSE
Affiliation State: CA
Affiliation Country: Not reported
Affiliation Zip: Not reported

Map ID
Direction
Distance
Elevation

MAP FINDINGS

Site

Database(s)

EDR ID Number
EPA ID Number

CALDERON TIRES & WHEELS (Continued)

S105512867

Affiliation Phone: 4089183400
Affiliation Type Desc: Regional Board Caseworker
Entity Name: Regional Water Board - SAN FRANCISCO BAY RWQCB (REGION 2)
Entity Title: Not reported
Affiliation Address: 1515 CLAY ST SUITE 1400
Affiliation City: OAKLAND
Affiliation State: CA
Affiliation Country: Not reported
Affiliation Zip: Not reported
Affiliation Phone: Not reported

R68 DOHRMANN ASSOCIATES
NNE 325 1ST
1/4-1/2 SAN JOSE, CA 95113
0.376 mi.
1986 ft. Site 2 of 3 in cluster R

HIST CORTESE S103960913
N/A

Relative: HIST CORTESE:
Higher edr_fname: DOHRMANN ASSOCIATES
edr_fadd1: 325 1ST
Actual: City,State,Zip: SAN JOSE, CA 95113
98 ft. Region: CORTESE
Facility County Code: 43
Reg By: LTNKA
Reg Id: 43-0476

R69 DOHRMAN BUILDING
NNE 325 S 1ST ST
1/4-1/2 SAN JOSE, CA 95113
0.376 mi.
1986 ft. Site 3 of 3 in cluster R

LUST S103881044
HIST LUST
CERS N/A

Relative: LUST REG 2:
Higher Region: 2
Facility Id: Not reported
Actual: Facility Status: Case Closed
98 ft. Case Number: 07S1E17C04f
How Discovered: Not reported
Leak Cause: Not reported
Leak Source: Not reported
Date Leak Confirmed: Not reported
Oversight Program: LUST
Prelim. Site Assesment Wokplan Submitted: Not reported
Preliminary Site Assesment Began: Not reported
Pollution Characterization Began: Not reported
Pollution Remediation Plan Submitted: Not reported
Date Remediation Action Underway: Not reported
Date Post Remedial Action Monitoring Began: Not reported

LUST SANTA CLARA:
Name: DOHRMAN BUILDING
Address: 325 S 1ST ST
City,State,Zip: SAN JOSE, CA
Region: SANTA CLARA

Map ID
Direction
Distance
Elevation

MAP FINDINGS

Site

Database(s)

EDR ID Number
EPA ID Number

DOHRMAN BUILDING (Continued)

S103881044

SCVWD ID: 07S1E17C04F
Date Closed: 02/02/1995
EDR Link ID: 07S1E17C04F

LUST:

Name: DOHRMAN BUILDING
Address: 325 S 1ST ST
City,State,Zip: SAN JOSE, CA 95113
Lead Agency: SANTA CLARA COUNTY LOP
Case Type: LUST Cleanup Site
Geo Track: http://geotracker.waterboards.ca.gov/profile_report.asp?global_id=T0608502304
Global Id: T0608502304
Latitude: 37.330987
Longitude: -121.886857
Status: Completed - Case Closed
Status Date: 02/02/1995
Case Worker: UST
RB Case Number: Not reported
Local Agency: SANTA CLARA COUNTY LOP
File Location: All Files are on GeoTracker or in the Local Agency Database
Local Case Number: Not reported
Potential Media Affect: Soil
Potential Contaminants of Concern: Not reported
Site History: Not reported

LUST:

Global Id: T0608502304
Contact Type: Regional Board Caseworker
Contact Name: Regional Water Board
Organization Name: SAN FRANCISCO BAY RWQCB (REGION 2)
Address: 1515 CLAY ST SUITE 1400
City: OAKLAND
Email: Not reported
Phone Number: Not reported

Global Id: T0608502304
Contact Type: Local Agency Caseworker
Contact Name: UST CASE WORKER
Organization Name: SANTA CLARA COUNTY LOP
Address: 1555 Berger Drive, Suite 300
City: SAN JOSE
Email: Not reported
Phone Number: 4089183400

LUST:

Global Id: T0608502304
Action Type: RESPONSE
Date: 01/01/1989
Action: Other Report / Document

Global Id: T0608502304
Action Type: RESPONSE
Date: 01/01/1989
Action: Other Report / Document

Global Id: T0608502304
Action Type: RESPONSE

Map ID
Direction
Distance
Elevation

MAP FINDINGS

Site

Database(s)

EDR ID Number
EPA ID Number

DOHRMAN BUILDING (Continued)

S103881044

Date: 01/01/1989
Action: Other Report / Document

Global Id: T0608502304
Action Type: Other
Date: 01/01/1989
Action: Leak Reported

Global Id: T0608502304
Action Type: ENFORCEMENT
Date: 02/02/1995
Action: Closure/No Further Action Letter

LUST:

Global Id: T0608502304
Status: Open - Case Begin Date
Status Date: 01/01/1989

Global Id: T0608502304
Status: Completed - Case Closed
Status Date: 02/02/1995

HIST LUST SANTA CLARA:

Name: Dohrman Building
Address: 325 S 1st St
City: San Jose
Region: SANTA CLARA
Region Code: 2
SCVWD ID: 07S1E17C04
Oversite Agency: SCVWD
Date Listed: 1990-11-26 00:00:00
Closed Date: 1995-02-02 00:00:00

CERS:

Name: DOHRMAN BUILDING
Address: 325 S 1ST ST
City,State,Zip: SAN JOSE, CA 95113
Site ID: 230258
CERS ID: T0608502304
CERS Description: Leaking Underground Storage Tank Cleanup Site

Affiliation:

Affiliation Type Desc: Regional Board Caseworker
Entity Name: Regional Water Board - SAN FRANCISCO BAY RWQCB (REGION 2)
Entity Title: Not reported
Affiliation Address: 1515 CLAY ST SUITE 1400
Affiliation City: OAKLAND
Affiliation State: CA
Affiliation Country: Not reported
Affiliation Zip: Not reported
Affiliation Phone: Not reported

Affiliation Type Desc: Local Agency Caseworker
Entity Name: UST CASE WORKER - SANTA CLARA COUNTY LOP
Entity Title: Not reported

Map ID
Direction
Distance
Elevation

MAP FINDINGS

Site

Database(s)

EDR ID Number
EPA ID Number

DOHRMAN BUILDING (Continued)

S103881044

Affiliation Address: 1555 Berger Drive, Suite 300
Affiliation City: SAN JOSE
Affiliation State: CA
Affiliation Country: Not reported
Affiliation Zip: Not reported
Affiliation Phone: 4089183400

**70
East
1/4-1/2
0.380 mi.
2007 ft.**

**D'AMICO PROPERTY
130 E MARGARET ST
SAN JOSE, CA 95112**

**LUST S101303970
HIST LUST N/A
HIST CORTESE**

**Relative:
Higher
Actual:
102 ft.**

LUST REG 2:
Region: 2
Facility Id: Not reported
Facility Status: Case Closed
Case Number: 07S1E17H03f
How Discovered: Not reported
Leak Cause: Not reported
Leak Source: Not reported
Date Leak Confirmed: Not reported
Oversight Program: LUST
Prelim. Site Assessment Wokplan Submitted: Not reported
Preliminary Site Assessment Began: 10/28/1993
Pollution Characterization Began: 10/28/1993
Pollution Remediation Plan Submitted: Not reported
Date Remediation Action Underway: Not reported
Date Post Remedial Action Monitoring Began: Not reported

LUST SANTA CLARA:

Name: D'AMICO PROPERTY
Address: 130 E MARGARET ST
City,State,Zip: SAN JOSE, CA
Region: SANTA CLARA
SCVWD ID: 07S1E17H03F
Date Closed: 02/16/2001
EDR Link ID: 07S1E17H03F

LUST:

Name: D'AMICO PROPERTY
Address: 130 E MARGARET ST
City,State,Zip: SAN JOSE, CA 95112
Lead Agency: SANTA CLARA COUNTY LOP
Case Type: LUST Cleanup Site
Geo Track: http://geotracker.waterboards.ca.gov/profile_report.asp?global_id=T0608501792
Global Id: T0608501792
Latitude: 37.326898
Longitude: -121.878966
Status: Completed - Case Closed
Status Date: 02/16/2001
Case Worker: UST
RB Case Number: Not reported
Local Agency: SANTA CLARA COUNTY LOP
File Location: All Files are on GeoTracker or in the Local Agency Database
Local Case Number: Not reported

Map ID
Direction
Distance
Elevation

MAP FINDINGS

Site

Database(s)

EDR ID Number
EPA ID Number

D'AMICO PROPERTY (Continued)

S101303970

Potential Media Affect: Other Groundwater (uses other than drinking water)
Potential Contaminants of Concern: Heating Oil / Fuel Oil
Site History: Not reported

LUST:

Global Id: T0608501792
Contact Type: Regional Board Caseworker
Contact Name: Regional Water Board
Organization Name: SAN FRANCISCO BAY RWQCB (REGION 2)
Address: 1515 CLAY ST SUITE 1400
City: OAKLAND
Email: Not reported
Phone Number: Not reported

Global Id: T0608501792
Contact Type: Local Agency Caseworker
Contact Name: UST CASE WORKER
Organization Name: SANTA CLARA COUNTY LOP
Address: 1555 Berger Drive, Suite 300
City: SAN JOSE
Email: Not reported
Phone Number: 4089183400

LUST:

Global Id: T0608501792
Action Type: ENFORCEMENT
Date: 03/01/1996
Action: Staff Letter - #25666

Global Id: T0608501792
Action Type: ENFORCEMENT
Date: 02/16/2001
Action: Closure/No Further Action Letter

Global Id: T0608501792
Action Type: RESPONSE
Date: 04/15/1996
Action: Monitoring Report - Quarterly

Global Id: T0608501792
Action Type: RESPONSE
Date: 07/15/1997
Action: Monitoring Report - Quarterly

Global Id: T0608501792
Action Type: RESPONSE
Date: 04/22/1988
Action: Other Report / Document

Global Id: T0608501792
Action Type: RESPONSE
Date: 03/28/2001
Action: Unauthorized Release Form

Global Id: T0608501792
Action Type: RESPONSE
Date: 01/21/1999

Map ID
Direction
Distance
Elevation

MAP FINDINGS

Site

Database(s)

EDR ID Number
EPA ID Number

D'AMICO PROPERTY (Continued)

S101303970

Action: Correspondence

Global Id: T0608501792
Action Type: RESPONSE
Date: 05/28/1998
Action: Tank Removal Report / UST Sampling Report

Global Id: T0608501792
Action Type: RESPONSE
Date: 02/01/2001
Action: Verbal Communication

Global Id: T0608501792
Action Type: RESPONSE
Date: 02/08/2001
Action: Correspondence

Global Id: T0608501792
Action Type: REMEDIATION
Date: 11/01/2000
Action: Excavation

Global Id: T0608501792
Action Type: Other
Date: 01/01/1993
Action: Leak Reported

Global Id: T0608501792
Action Type: RESPONSE
Date: 10/15/1996
Action: Monitoring Report - Quarterly

Global Id: T0608501792
Action Type: RESPONSE
Date: 04/22/1988
Action: Other Report / Document

Global Id: T0608501792
Action Type: RESPONSE
Date: 07/23/1998
Action: Monitoring Report - Quarterly

Global Id: T0608501792
Action Type: RESPONSE
Date: 01/24/2001
Action: CAP/RAP - Other Report

Global Id: T0608501792
Action Type: RESPONSE
Date: 02/08/2001
Action: Correspondence

Global Id: T0608501792
Action Type: RESPONSE
Date: 07/23/1998
Action: Soil and Water Investigation Report

Map ID
Direction
Distance
Elevation

MAP FINDINGS

Site

Database(s)

EDR ID Number
EPA ID Number

D'AMICO PROPERTY (Continued)

S101303970

Global Id: T0608501792
Action Type: RESPONSE
Date: 06/14/1995
Action: Preliminary Site Assessment Report

Global Id: T0608501792
Action Type: RESPONSE
Date: 09/18/2000
Action: Other Report / Document

LUST:

Global Id: T0608501792
Status: Open - Case Begin Date
Status Date: 01/01/1993

Global Id: T0608501792
Status: Open - Site Assessment
Status Date: 10/28/1993

Global Id: T0608501792
Status: Completed - Case Closed
Status Date: 02/16/2001

HIST LUST SANTA CLARA:

Name: D'Amico Property
Address: 130 E Margaret St
City: San Jose
Region: SANTA CLARA
Region Code: 2
SCVWD ID: 07S1E17H03
Oversite Agency: SCVWD
Date Listed: 1994-07-27 00:00:00
Closed Date: 2001-02-16 00:00:00

HIST CORTESE:

edr_fname: D'AMICO PROPERTY
edr_fadd1: 130 MARGARET
City,State,Zip: SAN JOSE, CA 95108
Region: CORTESE
Facility County Code: 43
Reg By: LTNKA
Reg Id: 43-1870

71
SE
1/4-1/2
0.389 mi.
2054 ft.

**PORTOLA CLEANERS
130 W VIRGINIA ST
SAN JOSE, CA**

**LUST S101641687
HIST LUST N/A**

**Relative:
Higher
Actual:
101 ft.**

LUST SANTA CLARA:

Name: PORTOLA CLEANERS
Address: 130 W VIRGINIA ST
City,State,Zip: SAN JOSE, CA
Region: SANTA CLARA
SCVWD ID: 07S1E17K04F

Map ID
 Direction
 Distance
 Elevation

MAP FINDINGS

Site

Database(s)

EDR ID Number
 EPA ID Number

PORTOLA CLEANERS (Continued)

S101641687

Date Closed: Not reported
 EDR Link ID: 07S1E17K04F

HIST LUST SANTA CLARA:

Name: Portola Cleaners
 Address: 130 W Virginia St
 City: San Jose
 Region: SANTA CLARA
 Region Code: 2
 SCVWD ID: 07S1E17K04
 Oversight Agency: SFRWQCB
 Date Listed: 1991-09-23 00:00:00
 Closed Date: Not reported

T72
East
1/4-1/2
0.396 mi.
2090 ft.

ELECTRIC BATTERY AND CARB
718 AND 724 SOUTH FIRST STREET
SAN JOSE, CA 95113

CPS-SLIC **S120762566**
CERS **N/A**

Site 1 of 3 in cluster T

Relative:
Higher
Actual:
103 ft.

CPS-SLIC:
 Name: ELECTRIC BATTERY AND CARB
 Address: 718 AND 724 SOUTH FIRST STREET
 City,State,Zip: SAN JOSE, CA 95113
 Region: STATE
Facility Status: Completed - Case Closed
 Status Date: 04/21/2017
 Global Id: T0608591632
 Lead Agency: SAN FRANCISCO BAY RWQCB (REGION 2)
 Lead Agency Case Number: Not reported
 Latitude: 37.334588
 Longitude: -121.889227
 Case Type: Cleanup Program Site
 Case Worker: UUU
 Local Agency: Not reported
 RB Case Number: 43S0322
 File Location: All Files are on GeoTracker or in the Local Agency Database
 Potential Media Affected: Aquifer used for drinking water supply, Other Groundwater (uses other than drinking water), Soil, Soil Vapor
 Potential Contaminants of Concern: Tetrachloroethylene (PCE), Diesel, Gasoline, Stoddard solvent / Mineral Sprits / Distillates, Total Petroleum Hydrocarbons (TPH)
 Site History: This case is associated with the following two cases: T10000008312 Expert Cleaners (Non-case) T0608502083 Griffin Property (closed) Case Closure/No Further Action: On January 20, 2016, the Regional Water Board required a site history report for Expert Cleaners located at the site address. The response received on January 26, 2016 indicated soil and groundwater investigations were conducted previously at the property under the case name Griffin property and a copy of the Regional Water Board case closure letter dated January 7, 2002 was provided. In April 2017, the Regional Water Board issued a rescission of the January 20, 2016 site history report request. See Expert Cleaners, Global ID # T10000008312, for the rescission letter. Site History: Expert Dry Cleaners operated at this site (724 South first street) for twenty years (1959-1979) . Orvill Griffin purchased the property (718 and 724 South First Street) in June 1979 and operated an auto parts and repair facility. The city of SJ Fire Dept required owner to remove the USTs (one gasoline and one stoddard solventand)

Map ID
 Direction
 Distance
 Elevation

MAP FINDINGS

Site

Database(s)

EDR ID Number
 EPA ID Number

ELECTRIC BATTERY AND CARB (Continued)

S120762566

and associated piping (URF dated 08/29/1991). The owner discovered four more USTs during excavation. The owner removed all six USTs on July 9, 1991. The USTs are listed below: UST #1 1,500 Gallons diesel UST #2 250 Gallons stoddard solvent UST #3 500 Gallons stoddard solvent UST #4 250 Gallons stoddard solvent UST #5 100 Gallons stoddard solvent UST #6 200 Gallons stoddard solvent Approximately 600 tons of soil surrounding the USTs and beneath the former dry cleaner building was excavated and removed. The excavation was backfilled and the surface was paved for parking and storage. The main contaminants of concern detected in soil were TPHg, TPHd, and PCE. PCE or other VOCs were not detected in groundwater after USTs were removed in July 1991 and soil overexcavated in August 1991.

[Click here to access the California GeoTracker records for this facility:](#)

CERS:

Name: ELECTRIC BATTERY AND CARB
 Address: 718 AND 724 SOUTH FIRST STREET
 City,State,Zip: SAN JOSE, CA 95113
 Site ID: 423093
 CERS ID: T0608591632
 CERS Description: Cleanup Program Site

Affiliation:

Affiliation Type Desc: Regional Board Caseworker
 Entity Name: CELINA HERNANDEZ - SAN FRANCISCO BAY RWQCB (REGION 2)
 Entity Title: Not reported
 Affiliation Address: 1515 Clay Street, suite 1400
 Affiliation City: OAKLAND
 Affiliation State: CA
 Affiliation Country: Not reported
 Affiliation Zip: Not reported
 Affiliation Phone: 5106222447

Affiliation Type Desc: Regional Board Caseworker
 Entity Name: Regional Water Board - SAN FRANCISCO BAY RWQCB (REGION 2)
 Entity Title: Not reported
 Affiliation Address: 1515 CLAY ST SUITE 1400
 Affiliation City: OAKLAND
 Affiliation State: CA
 Affiliation Country: Not reported
 Affiliation Zip: Not reported
 Affiliation Phone: Not reported

T73 **GRIFFIN PROPERTY**
East **724 S FIRST ST**
1/4-1/2 **SAN JOSE, CA 95113**
0.396 mi.
2090 ft. **Site 2 of 3 in cluster T**

LUST **S104541903**
HIST LUST **N/A**
CERS

Relative: LUST REG 2:
Higher Region: 2
Actual: Facility Id: Not reported
103 ft. Facility Status: Case Closed
 Case Number: 07S1E17G03f
 How Discovered: Not reported
 Leak Cause: Not reported

Map ID
Direction
Distance
Elevation

MAP FINDINGS

Site

Database(s)

EDR ID Number
EPA ID Number

GRIFFIN PROPERTY (Continued)

S104541903

Leak Source: Not reported
Date Leak Confirmed: Not reported
Oversight Program: LUST
Prelim. Site Assessment Workplan Submitted: Not reported
Preliminary Site Assessment Began: 7/9/1991
Pollution Characterization Began: 3/1/2001
Pollution Remediation Plan Submitted: Not reported
Date Remediation Action Underway: Not reported
Date Post Remedial Action Monitoring Began: Not reported

LUST SANTA CLARA:

Name: GRIFFIN PROPERTY
Address: 724 S FIRST ST
City,State,Zip: SAN JOSE, CA
Region: SANTA CLARA
SCVWD ID: 07S1E17G03F
Date Closed: 01/07/2002
EDR Link ID: 07S1E17G03F

LUST:

Name: GRIFFIN PROPERTY
Address: 724 S FIRST ST
City,State,Zip: SAN JOSE, CA 95113
Lead Agency: SANTA CLARA COUNTY LOP
Case Type: LUST Cleanup Site
Geo Track: http://geotracker.waterboards.ca.gov/profile_report.asp?global_id=T0608502083
Global Id: T0608502083
Latitude: 37.3251635
Longitude: -121.8823413
Status: Completed - Case Closed
Status Date: 01/07/2002
Case Worker: UST
RB Case Number: Not reported
Local Agency: SANTA CLARA COUNTY LOP
File Location: All Files are on GeoTracker or in the Local Agency Database
Local Case Number: Not reported
Potential Media Affect: Other Groundwater (uses other than drinking water)
Potential Contaminants of Concern: Gasoline
Site History: Not reported

LUST:

Global Id: T0608502083
Contact Type: Regional Board Caseworker
Contact Name: Regional Water Board
Organization Name: SAN FRANCISCO BAY RWQCB (REGION 2)
Address: 1515 CLAY ST SUITE 1400
City: OAKLAND
Email: Not reported
Phone Number: Not reported

Global Id: T0608502083
Contact Type: Local Agency Caseworker
Contact Name: UST CASE WORKER
Organization Name: SANTA CLARA COUNTY LOP
Address: 1555 Berger Drive, Suite 300
City: SAN JOSE
Email: Not reported

Map ID
Direction
Distance
Elevation

MAP FINDINGS

Site

Database(s)

EDR ID Number
EPA ID Number

GRIFFIN PROPERTY (Continued)

S104541903

Phone Number: 4089183400

LUST:

Global Id: T0608502083
Action Type: ENFORCEMENT
Date: 09/24/1998
Action: Staff Letter - #25638

Global Id: T0608502083
Action Type: ENFORCEMENT
Date: 04/11/2001
Action: Staff Letter - #25643

Global Id: T0608502083
Action Type: ENFORCEMENT
Date: 08/31/2001
Action: Staff Letter - #25648

Global Id: T0608502083
Action Type: RESPONSE
Date: 10/23/1998
Action: Soil and Water Investigation Workplan

Global Id: T0608502083
Action Type: RESPONSE
Date: 12/31/1998
Action: Soil and Water Investigation Report

Global Id: T0608502083
Action Type: RESPONSE
Date: 05/12/2001
Action: Soil and Water Investigation Workplan

Global Id: T0608502083
Action Type: RESPONSE
Date: 07/10/2001
Action: Soil and Water Investigation Report

Global Id: T0608502083
Action Type: RESPONSE
Date: 09/01/1998
Action: Preliminary Site Assessment Report

Global Id: T0608502083
Action Type: RESPONSE
Date: 05/29/1998
Action: Other Workplan

Global Id: T0608502083
Action Type: RESPONSE
Date: 06/03/2005
Action: Other Report / Document

Global Id: T0608502083
Action Type: RESPONSE
Date: 08/22/1991
Action: Tank Removal Report / UST Sampling Report

Map ID
Direction
Distance
Elevation

MAP FINDINGS

Site

Database(s)

EDR ID Number
EPA ID Number

GRIFFIN PROPERTY (Continued)

S104541903

Global Id: T0608502083
Action Type: RESPONSE
Date: 02/18/1992
Action: Tank Removal Report / UST Sampling Report

Global Id: T0608502083
Action Type: RESPONSE
Date: 01/01/1992
Action: Correspondence

Global Id: T0608502083
Action Type: RESPONSE
Date: 07/12/2001
Action: Monitoring Report - Quarterly

Global Id: T0608502083
Action Type: RESPONSE
Date: 11/04/1991
Action: Other Report / Document

Global Id: T0608502083
Action Type: RESPONSE
Date: 06/03/2005
Action: Other Report / Document

Global Id: T0608502083
Action Type: RESPONSE
Date: 03/21/2001
Action: Soil and Water Investigation Report

Global Id: T0608502083
Action Type: RESPONSE
Date: 08/29/1991
Action: Unauthorized Release Form

Global Id: T0608502083
Action Type: ENFORCEMENT
Date: 10/29/1998
Action: Staff Letter - #25640

Global Id: T0608502083
Action Type: ENFORCEMENT
Date: 05/14/2001
Action: Staff Letter - #25645

Global Id: T0608502083
Action Type: Other
Date: 08/29/1991
Action: Leak Reported

Global Id: T0608502083
Action Type: ENFORCEMENT
Date: 06/03/2005
Action: Other Report

Global Id: T0608502083
Action Type: RESPONSE

Map ID
Direction
Distance
Elevation

MAP FINDINGS

Site

Database(s)

EDR ID Number
EPA ID Number

GRIFFIN PROPERTY (Continued)

S104541903

Date: 10/15/2001
Action: Monitoring Report - Quarterly

LUST:

Global Id: T0608502083
Status: Open - Case Begin Date
Status Date: 07/09/1991

Global Id: T0608502083
Status: Open - Site Assessment
Status Date: 07/09/1991

Global Id: T0608502083
Status: Open - Site Assessment
Status Date: 03/01/2001

Global Id: T0608502083
Status: Completed - Case Closed
Status Date: 01/07/2002

HIST LUST SANTA CLARA:

Name: Griffin Property
Address: 724 S First St
City: San Jose
Region: SANTA CLARA
Region Code: 2
SCVWD ID: 07S1E17G03
Oversite Agency: SCVWD
Date Listed: 1991-10-01 00:00:00
Closed Date: 2002-01-07 00:00:00

CERS:

Name: GRIFFIN PROPERTY
Address: 724 S FIRST ST
City,State,Zip: SAN JOSE, CA 95113
Site ID: 242316
CERS ID: T0608502083
CERS Description: Leaking Underground Storage Tank Cleanup Site

Affiliation:

Affiliation Type Desc: Regional Board Caseworker
Entity Name: Regional Water Board - SAN FRANCISCO BAY RWQCB (REGION 2)
Entity Title: Not reported
Affiliation Address: 1515 CLAY ST SUITE 1400
Affiliation City: OAKLAND
Affiliation State: CA
Affiliation Country: Not reported
Affiliation Zip: Not reported
Affiliation Phone: Not reported

Affiliation Type Desc: Local Agency Caseworker
Entity Name: UST CASE WORKER - SANTA CLARA COUNTY LOP
Entity Title: Not reported
Affiliation Address: 1555 Berger Drive, Suite 300
Affiliation City: SAN JOSE

Map ID
Direction
Distance
Elevation

MAP FINDINGS

Site

Database(s)

EDR ID Number
EPA ID Number

GRIFFIN PROPERTY (Continued)

S104541903

Affiliation State: CA
Affiliation Country: Not reported
Affiliation Zip: Not reported
Affiliation Phone: 4089183400

T74
East
1/4-1/2
0.396 mi.
2090 ft.

ELECTRIC BATTERY AND CARB
718 1ST ST S
SAN JOSE, CA 95113

CPS-SLIC **S101641745**
N/A

Site 3 of 3 in cluster T

Relative:
Higher

SLIC REG 2:

Actual:
103 ft.

Region: 2
Facility ID: 43S0322
Facility Status: Leak being confirmed
Date Closed: Not reported
Local Case #: Not reported
How Discovered: Tank Closure
Leak Cause: UNK
Leak Source: UNK
Date Confirmed: 9/16/1991
Date Prelim Site Assmnt Workplan Submitted: Not reported
Date Preliminary Site Assessment Began: Not reported
Date Pollution Characterization Began: Not reported
Date Remediation Plan Submitted: Not reported
Date Remedial Action Underway: Not reported
Date Post Remedial Action Monitoring Began: Not reported

75
NW
1/4-1/2
0.398 mi.
2101 ft.

RED STAR INDUSTRIAL LINEN SERVICE
360 PARK AVENUE
SAN JOSE, CA

CPS-SLIC **S120762569**
CERS **N/A**

Relative:
Lower

CPS-SLIC:

Actual:
84 ft.

Name: RED STAR INDUSTRIAL LINEN SERVICE
Address: 360 PARK AVENUE
City,State,Zip: SAN JOSE, CA
Region: STATE
Facility Status: Completed - Case Closed
Status Date: 05/23/2017
Global Id: T10000008321
Lead Agency: SAN FRANCISCO BAY RWQCB (REGION 2)
Lead Agency Case Number: Not reported
Latitude: 37.32973
Longitude: -121.89445
Case Type: Cleanup Program Site
Case Worker: Not reported
Local Agency: Not reported
RB Case Number: Not reported
File Location: All Files are on GeoTracker or in the Local Agency Database
Potential Media Affected: Indoor Air, Other Groundwater (uses other than drinking water), Soil, Soil Vapor
Potential Contaminants of Concern: Tetrachloroethylene (PCE)
Site History: Not reported

Map ID
Direction
Distance
Elevation

MAP FINDINGS

Site

Database(s)

EDR ID Number
EPA ID Number

RED STAR INDUSTRIAL LINEN SERVICE (Continued)

S120762569

[Click here to access the California GeoTracker records for this facility:](#)

CERS:

Name: RED STAR INDUSTRIAL LINEN SERVICE
Address: 360 PARK AVENUE
City,State,Zip: SAN JOSE, CA
Site ID: 422608
CERS ID: T10000008321
CERS Description: Cleanup Program Site

U76
West
1/4-1/2
0.398 mi.
2103 ft.

STATE RADIATOR (SJ REDEVLPMNT)
331 GIFFORD AVE
SAN JOSE, CA
Site 1 of 2 in cluster U

HIST LUST **S103881061**
N/A

Relative:
Higher
Actual:
97 ft.

HIST LUST SANTA CLARA:
Name: State Radiator (SJ Redevlpmnt)
Address: 331 Gifford Ave
City: San Jose
Region: SANTA CLARA
Region Code: 2
SCVWD ID: 07S1E18H01
Oversite Agency: SFRWQCB
Date Listed: 1996-01-01 00:00:00
Closed Date: 1995-06-27 00:00:00

U77
West
1/4-1/2
0.398 mi.
2103 ft.

STATE RADIATOR SJ REDEVEL
331 GIFFORD AVE
SAN JOSE, CA 95126
Site 2 of 2 in cluster U

ENVIROSTOR **S103653353**
LUST **N/A**
HIST CORTESE
HAZMAT
CERS

Relative:
Higher
Actual:
97 ft.

ENVIROSTOR:
Name: STATE RADIATOR
Address: 331 GIFFORD AVE.
City,State,Zip: SAN JOSE, CA 95126
Facility ID: 43750007
Status: Refer: RWQCB
Status Date: 06/27/1995
Site Code: Not reported
Site Type: Evaluation
Site Type Detailed: Evaluation
Acres: 1
NPL: NO
Regulatory Agencies: SMBRP, RWQCB 2 - San Francisco Bay
Lead Agency: RWQCB 2 - San Francisco Bay
Program Manager: Claude Jemison
Supervisor: Karen Toth
Division Branch: Cleanup Berkeley
Assembly: 27
Senate: 15
Special Program: Not reported
Restricted Use: NO
Site Mgmt Req: NONE SPECIFIED

Map ID
Direction
Distance
Elevation

MAP FINDINGS

Site

Database(s)

EDR ID Number
EPA ID Number

STATE RADIATOR SJ REDEVEL (Continued)

S103653353

Funding: Responsible Party
Latitude: 37.32574
Longitude: -121.8967
APN: 264-20-089
Past Use: NONE SPECIFIED
Potential COC: * CONTAMINATED SOIL * UNSPECIFIED OIL CONTAINING WASTE * WASTE OIL & MIXED OIL Lead
Confirmed COC: NONE SPECIFIED
Potential Description: NONE SPECIFIED
Alias Name: 331 GIFFORD AVE.
Alias Type: Alternate Name
Alias Name: SANTA CLARA AUTO BODY
Alias Type: Alternate Name
Alias Name: YAK GRAPHIC
Alias Type: Alternate Name
Alias Name: 264-20-089
Alias Type: APN
Alias Name: 43750007
Alias Type: Envirostor ID Number

Completed Info:

Completed Area Name: PROJECT WIDE
Completed Sub Area Name: Not reported
Completed Document Type: Site Screening
Completed Date: 12/27/1991
Comments: Completed Site Screening. In January 1989, additional sampling was conducted at the site. Soil boring results detected total oil and grease (TOG) and total petroleum hydrocarbons as diesel (TPHd) in excess of 1000 ppm. Lead was detected at 938 ppm. In May 1989, two groundwater monitoring wells (MW-1 and MW-2) were installed at the property. Lead was detected in groundwater at a concentration of 0.181 ppm. In May 1989, contaminated soil was removed from the previous sampled area. Final soil sample results indicated only one sample contained TOG at 780 ppm and lead at 191 ppm. The sample that contained the TOG and lead was collected beneath the foundation of the building. The excavations were backfilled with clean, imported fill.

Completed Area Name: PROJECT WIDE
Completed Sub Area Name: Not reported
Completed Document Type: Site Screening
Completed Date: 12/18/2001
Comments: Site cleaned up under RWQCB Oversight

Future Area Name: Not reported
Future Sub Area Name: Not reported
Future Document Type: Not reported
Future Due Date: Not reported
Schedule Area Name: Not reported
Schedule Sub Area Name: Not reported
Schedule Document Type: Not reported
Schedule Due Date: Not reported
Schedule Revised Date: Not reported

LUST REG 2:

Region: 2
Facility Id: 43-1398

Map ID
Direction
Distance
Elevation

MAP FINDINGS

Site

Database(s)

EDR ID Number
EPA ID Number

STATE RADIATOR SJ REDEVEL (Continued)

S103653353

Facility Status: Case Closed
Case Number: 07S1E18H01
How Discovered: Tank Closure
Leak Cause: Structure Failure
Leak Source: Tank
Date Leak Confirmed: Not reported
Oversight Program: LUST
Prelim. Site Assessment Workplan Submitted: Not reported
Preliminary Site Assessment Began: 8/24/1989
Pollution Characterization Began: Not reported
Pollution Remediation Plan Submitted: Not reported
Date Remediation Action Underway: Not reported
Date Post Remedial Action Monitoring Began: Not reported

LUST SANTA CLARA:

Name: STATE RADIATOR (SJ REDEVLPMNT)
Address: 331 GIFFORD AVE
City,State,Zip: SAN JOSE, CA
Region: SANTA CLARA
SCVWD ID: 07S1E18H01F
Date Closed: 06/27/1995
EDR Link ID: 07S1E18H01F

LUST:

Name: STATE RADIATOR SJ REDEVEL
Address: 331 GIFFORD AVE
City,State,Zip: SAN JOSE, CA 95126
Lead Agency: SAN FRANCISCO BAY RWQCB (REGION 2)
Case Type: LUST Cleanup Site
Geo Track: http://geotracker.waterboards.ca.gov/profile_report.asp?global_id=T0608501373
Global Id: T0608501373
Latitude: 37.326128
Longitude: -121.895805
Status: Completed - Case Closed
Status Date: 06/27/1995
Case Worker: UUU
RB Case Number: 43-1398
Local Agency: SANTA CLARA COUNTY LOP
File Location: Not reported
Local Case Number: Not reported
Potential Media Affect: Other Groundwater (uses other than drinking water)
Potential Contaminants of Concern: Waste Oil / Motor / Hydraulic / Lubricating
Site History: Not reported

LUST:

Global Id: T0608501373
Contact Type: Regional Board Caseworker
Contact Name: Regional Water Board
Organization Name: SAN FRANCISCO BAY RWQCB (REGION 2)
Address: 1515 CLAY ST SUITE 1400
City: OAKLAND
Email: Not reported
Phone Number: Not reported

Global Id: T0608501373
Contact Type: Local Agency Caseworker
Contact Name: UST CASE WORKER

Map ID
Direction
Distance
Elevation

MAP FINDINGS

Site

Database(s)

EDR ID Number
EPA ID Number

STATE RADIATOR SJ REDEVEL (Continued)

S103653353

Organization Name: SANTA CLARA COUNTY LOP
Address: 1555 Berger Drive, Suite 300
City: SAN JOSE
Email: Not reported
Phone Number: 4089183400

LUST:

Global Id: T0608501373
Action Type: Other
Date: 04/18/1990
Action: Leak Stopped

Global Id: T0608501373
Action Type: RESPONSE
Date: 07/19/1990
Action: Other Report / Document

Global Id: T0608501373
Action Type: Other
Date: 04/18/1990
Action: Leak Reported

Global Id: T0608501373
Action Type: ENFORCEMENT
Date: 06/27/1995
Action: Closure/No Further Action Letter

Global Id: T0608501373
Action Type: Other
Date: 04/18/1990
Action: Leak Discovery

LUST:

Global Id: T0608501373
Status: Open - Case Begin Date
Status Date: 08/24/1989

Global Id: T0608501373
Status: Open - Site Assessment
Status Date: 08/24/1989

Global Id: T0608501373
Status: Completed - Case Closed
Status Date: 06/27/1995

HIST CORTESE:

edr_fname: STATE RADIATOR SJ REDEVEL
edr_fadd1: 331 GIFFORD
City,State,Zip: SAN JOSE, CA
Region: CORTESE
Facility County Code: 43
Reg By: LTNKA
Reg Id: 43-1398

edr_fname: 331 GIFFORD AVE

Map ID
Direction
Distance
Elevation

MAP FINDINGS

Site

Database(s)

EDR ID Number
EPA ID Number

STATE RADIATOR SJ REDEVEL (Continued)

S103653353

edr_fadd1: 331 GIFFORD
City,State,Zip: SAN JOSE, CA
Region: CORTESE
Facility County Code: 43
Reg By: CALSI
Reg Id: 43750007

SAN JOSE HAZMAT:

Name: OUT OF BUSINESS
Address: 331 GIFFORD AV
City,State,Zip: SAN JOSE, CA 95126-3632
Date of Data: AS OF 02/07/2014
Region: SAN JOSE
File Num: 405558
Class: Auto Wrecking/Misc Simple Facility

CERS:

Name: STATE RADIATOR SJ REDEVEL
Address: 331 GIFFORD AVE
City,State,Zip: SAN JOSE, CA 95126
Site ID: 244550
CERS ID: T0608501373
CERS Description: Leaking Underground Storage Tank Cleanup Site

Affiliation:

Affiliation Type Desc: Local Agency Caseworker
Entity Name: UST CASE WORKER - SANTA CLARA COUNTY LOP
Entity Title: Not reported
Affiliation Address: 1555 Berger Drive, Suite 300
Affiliation City: SAN JOSE
Affiliation State: CA
Affiliation Country: Not reported
Affiliation Zip: Not reported
Affiliation Phone: 4089183400

Affiliation Type Desc: Regional Board Caseworker
Entity Name: Regional Water Board - SAN FRANCISCO BAY RWQCB (REGION 2)
Entity Title: Not reported
Affiliation Address: 1515 CLAY ST SUITE 1400
Affiliation City: OAKLAND
Affiliation State: CA
Affiliation Country: Not reported
Affiliation Zip: Not reported
Affiliation Phone: Not reported

78
WNW
1/4-1/2
0.408 mi.
2152 ft.

**PARK DELMAS AND FILICE
PARK AVE AND WEST SAN CARLOS ST.
SAN JOSE, CA 95110**

**CPS-SLIC S119777501
CERS N/A**

**Relative:
Higher
Actual:
93 ft.**

CPS-SLIC:
Name: PARK DELMAS AND FILICE
Address: PARK AVE AND WEST SAN CARLOS ST.
City,State,Zip: SAN JOSE, CA 95110
Region: STATE

Map ID
Direction
Distance
Elevation

MAP FINDINGS

Site

Database(s)

EDR ID Number
EPA ID Number

PARK DELMAS AND FILICE (Continued)

S119777501

Facility Status: Open - Remediation
Status Date: 12/19/2016
Global Id: T10000009960
Lead Agency: SANTA CLARA COUNTY LOP
Lead Agency Case Number: 2016-40s
Latitude: 37.32779
Longitude: -121.89633
Case Type: Cleanup Program Site
Case Worker: GOR
Local Agency: SANTA CLARA COUNTY LOP
RB Case Number: Not reported
File Location: All Files are on GeoTracker or in the Local Agency Database
Potential Media Affected: Soil
Potential Contaminants of Concern: Arsenic, Lead
Site History: Not reported

Click here to access the California GeoTracker records for this facility:

CERS:

Name: PARK DELMAS AND FILICE
Address: PARK AVE AND WEST SAN CARLOS ST.
City,State,Zip: SAN JOSE, CA 95110
Site ID: 414632
CERS ID: T10000009960
CERS Description: Cleanup Program Site

Affiliation:

Affiliation Type Desc: Local Agency Caseworker
Entity Name: Gerald O'Regan - SANTA CLARA COUNTY LOP
Entity Title: Not reported
Affiliation Address: 1555 BERGER DRIVE STE 300
Affiliation City: SAN JOSE
Affiliation State: CA
Affiliation Country: Not reported
Affiliation Zip: Not reported
Affiliation Phone: Not reported

V79
West
1/4-1/2
0.410 mi.
2166 ft.

GOLDEEN'S WAREHOUSE
479 AUZERAIS AVE
SAN JOSE, CA 95126
Site 1 of 2 in cluster V

LUST **S102430824**
HIST LUST **N/A**
HIST CORTESE

Relative:
Higher
Actual:
98 ft.

LUST REG 2:
Region: 2
Facility Id: Not reported
Facility Status: Case Closed
Case Number: 07S1E18H04f
How Discovered: Not reported
Leak Cause: Not reported
Leak Source: Not reported
Date Leak Confirmed: Not reported
Oversight Program: LUST
Prelim. Site Assessment Wokplan Submitted: Not reported
Preliminary Site Assessment Began: 9/6/1990
Pollution Characterization Began: Not reported
Pollution Remediation Plan Submitted: Not reported

Map ID
Direction
Distance
Elevation

MAP FINDINGS

Site

Database(s)

EDR ID Number
EPA ID Number

GOLDEEN'S WAREHOUSE (Continued)

S102430824

Date Remediation Action Underway: Not reported
Date Post Remedial Action Monitoring Began: Not reported

LUST SANTA CLARA:

Name: GOLDEEN'S WAREHOUSE
Address: 479 AUZERAIS AVE
City,State,Zip: SAN JOSE, CA
Region: SANTA CLARA
SCVWD ID: 07S1E18H04F
Date Closed: 01/07/1991
EDR Link ID: 07S1E18H04F

LUST:

Name: GOLDEEN'S WAREHOUSE
Address: 479 AUZERAIS AVE
City,State,Zip: SAN JOSE, CA 95126
Lead Agency: SANTA CLARA COUNTY LOP
Case Type: LUST Cleanup Site
Geo Track: http://geotracker.waterboards.ca.gov/profile_report.asp?global_id=T0608500685
Global Id: T0608500685
Latitude: 37.3251576878828
Longitude: -121.896743774414
Status: Completed - Case Closed
Status Date: 01/07/1991
Case Worker: UST
RB Case Number: Not reported
Local Agency: SANTA CLARA COUNTY LOP
File Location: All Files are on GeoTracker or in the Local Agency Database
Local Case Number: Not reported
Potential Media Affect: Soil
Potential Contaminants of Concern: Gasoline
Site History: Not reported

LUST:

Global Id: T0608500685
Contact Type: Regional Board Caseworker
Contact Name: Regional Water Board
Organization Name: SAN FRANCISCO BAY RWQCB (REGION 2)
Address: 1515 CLAY ST SUITE 1400
City: OAKLAND
Email: Not reported
Phone Number: Not reported

Global Id: T0608500685
Contact Type: Local Agency Caseworker
Contact Name: UST CASE WORKER
Organization Name: SANTA CLARA COUNTY LOP
Address: 1555 Berger Drive, Suite 300
City: SAN JOSE
Email: Not reported
Phone Number: 4089183400

LUST:

Global Id: T0608500685
Action Type: RESPONSE
Date: 04/16/1993

Map ID
Direction
Distance
Elevation

MAP FINDINGS

Site

Database(s)

EDR ID Number
EPA ID Number

GOLDEEN'S WAREHOUSE (Continued)

S102430824

Action: Other Report / Document

Global Id: T0608500685
Action Type: ENFORCEMENT
Date: 01/07/1991
Action: Closure/No Further Action Letter

Global Id: T0608500685
Action Type: ENFORCEMENT
Date: 04/19/1993
Action: Closure/No Further Action Letter - #43-0652

Global Id: T0608500685
Action Type: Other
Date: 12/05/1990
Action: Leak Reported

Global Id: T0608500685
Action Type: ENFORCEMENT
Date: 01/07/1991
Action: Notice of Responsibility - #39858

LUST:

Global Id: T0608500685
Status: Open - Case Begin Date
Status Date: 09/06/1990

Global Id: T0608500685
Status: Open - Site Assessment
Status Date: 09/06/1990

Global Id: T0608500685
Status: Completed - Case Closed
Status Date: 01/07/1991

HIST LUST SANTA CLARA:

Name: Goldeen's Warehouse
Address: 479 Auzerais Ave
City: San Jose
Region: SANTA CLARA
Region Code: 2
SCVWD ID: 07S1E18H04
Oversite Agency: SCVWD
Date Listed: 1990-12-20 00:00:00
Closed Date: 1991-01-07 00:00:00

HIST CORTESE:

edr_fname: GOLDEN'S WAREHOUSE
edr_fadd1: 479 AUZERAIS
City,State,Zip: SAN JOSE, CA 95113
Region: CORTESE
Facility County Code: 43
Reg By: LTNKA
Reg Id: 43-0652

Map ID
Direction
Distance
Elevation

MAP FINDINGS

Site

Database(s)

EDR ID Number
EPA ID Number

80
NNE
1/4-1/2
0.413 mi.
2183 ft.

VALLEY TITLE CO.
300 S. FIRST STREET
SAN JOSE, CA 95113

LUST S110326493
CERS N/A

Relative:
Higher
Actual:
96 ft.

LUST SANTA CLARA:
Name: VALLEY TITLE CO.
Address: 300 S. FIRST ST.
City,State,Zip: SAN JOSE, CA
Region: SANTA CLARA
SCVWD ID: 07S1E08P02F
Date Closed: 06/03/2011
EDR Link ID: 07S1E08P02F

LUST:

Name: VALLEY TITLE CO.
Address: 300 S. FIRST STREET
City,State,Zip: SAN JOSE, CA 95113-2828
Lead Agency: SANTA CLARA COUNTY LOP
Case Type: LUST Cleanup Site
Geo Track: http://geotracker.waterboards.ca.gov/profile_report.asp?global_id=T10000002005
Global Id: T10000002005
Latitude: 37.3315902758801
Longitude: -121.886556744576
Status: Completed - Case Closed
Status Date: 06/03/2011
Case Worker: Not reported
RB Case Number: 14-806
Local Agency: Not reported
File Location: All Files are on GeoTracker or in the Local Agency Database
Local Case Number: 07S1E08P02f
Potential Media Affect: Other Groundwater (uses other than drinking water)
Potential Contaminants of Concern: Heating Oil / Fuel Oil
Site History: Underground heating oil tank located within the basement of the building. In 1992, a water main/line ruptured near this building and flooded the basement. The flooding caused the product to come out of the tank. The tank was taken out of service and the tank was left in place. Subsurface investigation conducted in 2010 found soil and groundwater contamination. The UST will be properly closed in place.

LUST:

Global Id: T10000002005
Contact Type: Regional Board Caseworker
Contact Name: Regional Water Board
Organization Name: SAN FRANCISCO BAY RWQCB (REGION 2)
Address: 1515 CLAY ST SUITE 1400
City: OAKLAND
Email: Not reported
Phone Number: Not reported

LUST:

Global Id: T10000002005
Action Type: ENFORCEMENT
Date: 03/02/2011
Action: Staff Letter

Global Id: T10000002005
Action Type: Other

Map ID
Direction
Distance
Elevation

MAP FINDINGS

Site

Database(s)

EDR ID Number
EPA ID Number

VALLEY TITLE CO. (Continued)

S110326493

Date: 03/15/2010
Action: Leak Discovery

Global Id: T1000002005
Action Type: RESPONSE
Date: 07/02/2007
Action: Preliminary Site Assessment Report

Global Id: T1000002005
Action Type: RESPONSE
Date: 03/25/2011
Action: Correspondence

Global Id: T1000002005
Action Type: RESPONSE
Date: 04/04/2011
Action: Soil and Water Investigation Report

Global Id: T1000002005
Action Type: RESPONSE
Date: 10/18/2010
Action: Other Report / Document

Global Id: T1000002005
Action Type: RESPONSE
Date: 08/16/2010
Action: Tank Removal Report / UST Sampling Report

Global Id: T1000002005
Action Type: RESPONSE
Date: 07/02/2007
Action: Preliminary Site Assessment Report

Global Id: T1000002005
Action Type: ENFORCEMENT
Date: 06/03/2011
Action: Closure/No Further Action Letter

Global Id: T1000002005
Action Type: Other
Date: 04/28/2010
Action: Leak Reported

Global Id: T1000002005
Action Type: ENFORCEMENT
Date: 05/06/2010
Action: Notice of Responsibility

Global Id: T1000002005
Action Type: Other
Date: 10/01/1992
Action: Leak Began

Global Id: T1000002005
Action Type: RESPONSE
Date: 12/31/2010
Action: Preliminary Site Assessment Report

Map ID
Direction
Distance
Elevation

MAP FINDINGS

Site

Database(s)

EDR ID Number
EPA ID Number

VALLEY TITLE CO. (Continued)

S110326493

Global Id: T10000002005
Action Type: RESPONSE
Date: 04/15/2011
Action: Correspondence

Global Id: T10000002005
Action Type: ENFORCEMENT
Date: 07/29/2010
Action: Staff Letter

Global Id: T10000002005
Action Type: RESPONSE
Date: 04/29/2011
Action: Electronic Reporting Submittal Due

Global Id: T10000002005
Action Type: RESPONSE
Date: 04/15/2011
Action: Other Report / Document

Global Id: T10000002005
Action Type: RESPONSE
Date: 05/14/2010
Action: Soil and Water Investigation Report

Global Id: T10000002005
Action Type: RESPONSE
Date: 05/14/2010
Action: Correspondence

Global Id: T10000002005
Action Type: RESPONSE
Date: 07/28/2010
Action: Other Workplan

Global Id: T10000002005
Action Type: RESPONSE
Date: 08/18/2010
Action: Tank Removal Report / UST Sampling Report

LUST:

Global Id: T10000002005
Status: Open - Case Begin Date
Status Date: 10/01/1992

Global Id: T10000002005
Status: Completed - Case Closed
Status Date: 05/06/2010

Global Id: T10000002005
Status: Open - Site Assessment
Status Date: 05/06/2010

Global Id: T10000002005
Status: Completed - Case Closed
Status Date: 06/03/2011

Map ID
Direction
Distance
Elevation

MAP FINDINGS

Site

Database(s)

EDR ID Number
EPA ID Number

VALLEY TITLE CO. (Continued)

S110326493

CERS:

Name: VALLEY TITLE CO.
Address: 300 S. FIRST STREET
City,State,Zip: SAN JOSE, CA 95113-2828
Site ID: 187230
CERS ID: T10000002005
CERS Description: Leaking Underground Storage Tank Cleanup Site

Affiliation:

Affiliation Type Desc: Regional Board Caseworker
Entity Name: Regional Water Board - SAN FRANCISCO BAY RWQCB (REGION 2)
Entity Title: Not reported
Affiliation Address: 1515 CLAY ST SUITE 1400
Affiliation City: OAKLAND
Affiliation State: CA
Affiliation Country: Not reported
Affiliation Zip: Not reported
Affiliation Phone: Not reported

V81
West
1/4-1/2
0.414 mi.
2185 ft.

GEM PROPERTY
481 AUZERAIS AVE
SAN JOSE, CA 95126
Site 2 of 2 in cluster V

LUST S102430678
HIST LUST N/A
HIST CORTESE
CERS

Relative:
Higher
Actual:
98 ft.

LUST REG 2:
Region: 2
Facility Id: Not reported
Facility Status: Case Closed
Case Number: 07S1E18H03f
How Discovered: Not reported
Leak Cause: Not reported
Leak Source: Not reported
Date Leak Confirmed: Not reported
Oversight Program: LUST
Prelim. Site Assessment Wokplan Submitted: Not reported
Preliminary Site Assessment Began: 3/22/1991
Pollution Characterization Began: Not reported
Pollution Remediation Plan Submitted: Not reported
Date Remediation Action Underway: Not reported
Date Post Remedial Action Monitoring Began: Not reported

LUST SANTA CLARA:

Name: GEM PROPERTY
Address: 481 AUZERAIS AVE
City,State,Zip: SAN JOSE, CA
Region: SANTA CLARA
SCVWD ID: 07S1E18H03F
Date Closed: 04/24/1991
EDR Link ID: 07S1E18H03F

LUST:

Name: GEM PROPERTY
Address: 481 AUZERAIS AVE
City,State,Zip: SAN JOSE, CA 95126
Lead Agency: SANTA CLARA COUNTY LOP

Map ID
Direction
Distance
Elevation

MAP FINDINGS

Site

Database(s)

EDR ID Number
EPA ID Number

GEM PROPERTY (Continued)

S102430678

Case Type: LUST Cleanup Site
Geo Track: http://geotracker.waterboards.ca.gov/profile_report.asp?global_id=T0608500672
Global Id: T0608500672
Latitude: 37.3250723713443
Longitude: -121.896893978119
Status: Completed - Case Closed
Status Date: 04/24/1991
Case Worker: UST
RB Case Number: Not reported
Local Agency: SANTA CLARA COUNTY LOP
File Location: All Files are on GeoTracker or in the Local Agency Database
Local Case Number: Not reported
Potential Media Affect: Soil
Potential Contaminants of Concern: Gasoline
Site History: Not reported

LUST:

Global Id: T0608500672
Contact Type: Regional Board Caseworker
Contact Name: Regional Water Board
Organization Name: SAN FRANCISCO BAY RWQCB (REGION 2)
Address: 1515 CLAY ST SUITE 1400
City: OAKLAND
Email: Not reported
Phone Number: Not reported

Global Id: T0608500672
Contact Type: Local Agency Caseworker
Contact Name: UST CASE WORKER
Organization Name: SANTA CLARA COUNTY LOP
Address: 1555 Berger Drive, Suite 300
City: SAN JOSE
Email: Not reported
Phone Number: 4089183400

LUST:

Global Id: T0608500672
Action Type: ENFORCEMENT
Date: 04/24/1991
Action: Closure/No Further Action Letter

Global Id: T0608500672
Action Type: RESPONSE
Date: 06/12/1990
Action: Other Report / Document

Global Id: T0608500672
Action Type: REMEDIATION
Date: 10/09/1990
Action: Excavation

Global Id: T0608500672
Action Type: Other
Date: 10/09/1990
Action: Leak Reported

Global Id: T0608500672

Map ID
Direction
Distance
Elevation

MAP FINDINGS

Site

Database(s)

EDR ID Number
EPA ID Number

GEM PROPERTY (Continued)

S102430678

Action Type: ENFORCEMENT
Date: 04/03/1991
Action: Notice of Responsibility - #39857

LUST:

Global Id: T0608500672
Status: Open - Case Begin Date
Status Date: 10/09/1990

Global Id: T0608500672
Status: Open - Site Assessment
Status Date: 03/22/1991

Global Id: T0608500672
Status: Completed - Case Closed
Status Date: 04/24/1991

HIST LUST SANTA CLARA:

Name: Gem Property
Address: 481 Auzerais Ave
City: San Jose
Region: SANTA CLARA
Region Code: 2
SCVWD ID: 07S1E18H03
Oversite Agency: SCVWD
Date Listed: 1990-10-31 00:00:00
Closed Date: 1991-04-24 00:00:00

HIST CORTESE:

edr_fname: GEM PROPERTY
edr_fadd1: 481 AUZERAIS
City,State,Zip: SAN JOSE, CA 95126
Region: CORTESE
Facility County Code: 43
Reg By: LTNKA
Reg Id: 43-0638

CERS:

Name: GEM PROPERTY
Address: 481 AUZERAIS AVE
City,State,Zip: SAN JOSE, CA 95126
Site ID: 203491
CERS ID: T0608500672
CERS Description: Leaking Underground Storage Tank Cleanup Site

Affiliation:

Affiliation Type Desc: Local Agency Caseworker
Entity Name: UST CASE WORKER - SANTA CLARA COUNTY LOP
Entity Title: Not reported
Affiliation Address: 1555 Berger Drive, Suite 300
Affiliation City: SAN JOSE
Affiliation State: CA
Affiliation Country: Not reported
Affiliation Zip: Not reported
Affiliation Phone: 4089183400

Map ID
 Direction
 Distance
 Elevation

MAP FINDINGS

Site

Database(s)

EDR ID Number
 EPA ID Number

GEM PROPERTY (Continued)

S102430678

Affiliation Type Desc: Regional Board Caseworker
 Entity Name: Regional Water Board - SAN FRANCISCO BAY RWQCB (REGION 2)
 Entity Title: Not reported
 Affiliation Address: 1515 CLAY ST SUITE 1400
 Affiliation City: OAKLAND
 Affiliation State: CA
 Affiliation Country: Not reported
 Affiliation Zip: Not reported
 Affiliation Phone: Not reported

82
WNW
1/4-1/2
0.421 mi.
2224 ft.

BAILEY PROPERTY
437 W SAN CARLOS ST.
SAN JOSE, CA 95110

LUST S117638607
CERS N/A

Relative:
Higher
Actual:
94 ft.

LUST:
 Name: BAILEY PROPERTY
 Address: 437 W SAN CARLOS ST.
 City,State,Zip: SAN JOSE, CA 95110
 Lead Agency: SANTA CLARA COUNTY LOP
 Case Type: LUST Cleanup Site
 Geo Track: http://geotracker.waterboards.ca.gov/profile_report.asp?global_id=T10000008303
 Global Id: T10000008303
 Latitude: 37.32707
 Longitude: -121.89685
 Status: Completed - Case Closed
 Status Date: 05/10/2017
 Case Worker: AC
 RB Case Number: 14-843
 Local Agency: SANTA CLARA COUNTY LOP
 File Location: All Files are on GeoTracker or in the Local Agency Database
 Local Case Number: 07S1E18H09f
 Potential Media Affect: Other Groundwater (uses other than drinking water), Soil, Soil Vapor
 Potential Contaminants of Concern: Benzene, Ethylbenzene, Gasoline, Naphthalene, Toluene, Xylene
 Site History: The approximately 0.71-acre site is located on the northwest corner of West San Carlos Street and Sonoma Street in an urban mixed commercial and residential area of the City of San Jos. The site was developed with the current commercial buildings, associated paved parking, and landscaped areas sometime between 1960 and 1984. A Phase I Environmental Site Assessment (ESA) dated September 17, 2014 indicated eastern portions of the site were occupied by a gasoline station from at least 1935 to the late 1970s or early 1980s. Based on subsurface investigations conducted at the site, the subsurface generally consists of fine grained materials such as silts and silty sands to up to 8 feet below ground surface (bgs), underlain by fine- to coarse-grained sand with silt, clay, and gravel to about 22 feet bgs, subsequently underlain by clays with some clayey sand to the maximum depth encountered at 26 feet bgs. First encountered groundwater has been observed during drilling activities at the site at depths between 19 and 25 feet bgs. Subsequent to the 2014 Phase I ESA that identified the former gasoline service station, several environmental investigations were performed in 2014 and 2015 to characterize the extent of the apparent petroleum hydrocarbon release from the former underground storage tanks (USTs) and related volatile organic compound (VOC) impacts. In 2016 an additional assessment was performed to define the extent of groundwater contamination, which

Map ID
Direction
Distance
Elevation

MAP FINDINGS

Site

Database(s)

EDR ID Number
EPA ID Number

BAILEY PROPERTY (Continued)

S117638607

extends off-site to the east. Low levels of the chlorinated solvents tetrachloroethene (PCE) and trichloroethene (TCE) were reported in soil vapor samples collected on-site at 5 feet bgs. The concentrations of these chemicals are well below the current environmental screening levels (ESLs) for the current land use and the DEH considers their presence a low risk. For more detailed information please refer to the Conceptual Site Model prepared by AEI Consultants, which can be found in the February 3, 2017 Additional Subsurface Investigation Report on GeoTracker

LUST:

Global Id: T1000008303
Contact Type: Local Agency Caseworker
Contact Name: AARON COSTA
Organization Name: SANTA CLARA COUNTY LOP
Address: 1555 Berger Drive, Suite 300
City: SAN JOSE
Email: aaron.costa@cep.sccgov.org
Phone Number: 4089181954

LUST:

Global Id: T1000008303
Action Type: ENFORCEMENT
Date: 02/22/2017
Action: Staff Letter

Global Id: T1000008303
Action Type: RESPONSE
Date: 12/18/2015
Action: Preliminary Site Assessment Report

Global Id: T1000008303
Action Type: RESPONSE
Date: 01/13/2017
Action: Site Assessment Report

Global Id: T1000008303
Action Type: ENFORCEMENT
Date: 10/13/2016
Action: Staff Letter

Global Id: T1000008303
Action Type: ENFORCEMENT
Date: 06/10/2016
Action: Email Correspondence

Global Id: T1000008303
Action Type: ENFORCEMENT
Date: 04/13/2016
Action: Email Correspondence

Global Id: T1000008303
Action Type: ENFORCEMENT
Date: 02/05/2016
Action: Staff Letter

Global Id: T1000008303

Map ID
Direction
Distance
Elevation

MAP FINDINGS

Site

Database(s)

EDR ID Number
EPA ID Number

BAILEY PROPERTY (Continued)

S117638607

Action Type: Other
Date: 01/13/2016
Action: Leak Discovery

Global Id: T1000008303
Action Type: RESPONSE
Date: 08/01/2016
Action: Soil and Water Investigation Workplan - Regulator Responded

Global Id: T1000008303
Action Type: RESPONSE
Date: 02/07/2017
Action: Request for Closure - Regulator Responded

Global Id: T1000008303
Action Type: ENFORCEMENT
Date: 03/08/2017
Action: Notification - Public Notice of Case Closure

Global Id: T1000008303
Action Type: Other
Date: 06/30/1975
Action: Leak Stopped

Global Id: T1000008303
Action Type: ENFORCEMENT
Date: 05/10/2017
Action: Closure/No Further Action Letter

Global Id: T1000008303
Action Type: Other
Date: 01/13/2016
Action: Leak Reported

Global Id: T1000008303
Action Type: Other
Date: 06/30/1975
Action: Leak Began

Global Id: T1000008303
Action Type: RESPONSE
Date: 01/13/2016
Action: Unauthorized Release Form

Global Id: T1000008303
Action Type: RESPONSE
Date: 01/25/2016
Action: Correspondence

Global Id: T1000008303
Action Type: ENFORCEMENT
Date: 01/14/2016
Action: Notice of Responsibility

LUST:
Global Id: T1000008303
Status: Open - Case Begin Date

Map ID
Direction
Distance
Elevation

MAP FINDINGS

Site

Database(s)

EDR ID Number
EPA ID Number

BAILEY PROPERTY (Continued)

S117638607

Status Date: 12/18/2015
Global Id: T1000008303
Status: Open - Site Assessment
Status Date: 01/13/2016
Global Id: T1000008303
Status: Open - Verification Monitoring
Status Date: 02/22/2017
Global Id: T1000008303
Status: Completed - Case Closed
Status Date: 05/10/2017

CERS:

Name: BAILEY PROPERTY
Address: 437 W SAN CARLOS ST.
City,State,Zip: SAN JOSE, CA 95110
Site ID: 362987
CERS ID: T1000008303
CERS Description: Leaking Underground Storage Tank Cleanup Site

Affiliation:

Affiliation Type Desc: Local Agency Caseworker
Entity Name: AARON COSTA - SANTA CLARA COUNTY LOP
Entity Title: Not reported
Affiliation Address: 1555 Berger Drive, Suite 300
Affiliation City: SAN JOSE
Affiliation State: CA
Affiliation Country: Not reported
Affiliation Zip: Not reported
Affiliation Phone: 4089181954

**W83
ESE
1/4-1/2
0.472 mi.
2494 ft.**

**REGAL STATION 423
827 S FIRST
SAN JOSE, CA 95113
Site 1 of 4 in cluster W**

**LUST S105256211
HIST UST N/A
Cortese
WDS
CERS**

**Relative:
Higher
Actual:
103 ft.**

LUST:

Name: REGAL #423
Address: 827 SOUTH FIRST STREET
City,State,Zip: SAN JOSE, CA 95110
Lead Agency: SANTA CLARA COUNTY LOP
Case Type: LUST Cleanup Site
Geo Track: http://geotracker.waterboards.ca.gov/profile_report.asp?global_id=T0608500589
Global Id: T0608500589
Latitude: 37.3233958817085
Longitude: -121.881449818611
Status: Open - Assessment & Interim Remedial Action
Status Date: 11/21/2017
Case Worker: TLF
RB Case Number: 06-030
Local Agency: SANTA CLARA COUNTY LOP
File Location: All Files are on GeoTracker or in the Local Agency Database
Local Case Number: 07S1E17K01f

MAP FINDINGS

REGAL STATION 423 (Continued)

S105256211

<p>Potential Media Affect: Potential Contaminants of Concern: Site History:</p>	<p>Other Groundwater (uses other than drinking water) Gasoline Based on information provided in the May 15, 2009, Quarterly Report #45, 2nd Quarter 2009 Discharge of Treated Groundwater to Storm Drain prepared by Western Geo-Engineers for the groundwater extraction and treatment system at the site; groundwater extraction commenced at the site in 1991, approximately 4 million gallons of groundwater have been treated, and approximately 37 gallons of TPHg have been removed. However, the system was shut down on May 7, 2009, due to the relatively low petroleum hydrocarbon mass removal rate; deactivation of the system was approved by SCCDEH in an April 21, 2009 letter. Groundwater sampling procedures consist of initially measuring and documenting the water level in the well and checking the well for the presence of separate-phase hydrocarbon (SPH) using an oil/water interface probe or a clear Teflon bailer. If the well did not contain SPH, it was purged a minimum of three casing volumes or until dry. During purging, well stabilization parameters (temperature, pH, and electrical conductivity) were monitored and recorded. After 80% recovery of the water level, groundwater samples were collected with a new disposable polyethylene bailer or pre-cleaned reusable Teflon bailer and placed into the appropriate EPA-approved containers. Reusable sampling equipment was cleaned with trisodium phosphate solution and clean water between uses. The samples were labeled, logged onto chain-of-custody documents, and transported on ice to the laboratory using appropriate chain-of-custody documentation. Groundwater samples were submitted to a California state-certified laboratory, and analyzed for TPHg, benzene, toluene, ethylbenzene, xylenes (collectively BTEX), methyl tertiary butyl ether, and tertiary butanol EPA Method 8260B. The results of the current monitoring event indicate that since shut down of the groundwater extraction and treatment system, dissolved concentrations of petroleum hydrocarbons, MtBE and TBA remain relatively stable and/or within historic ranges, except at wells MW07 and MW08. Continued evaluation of the concentrations will be conducted during ensuing monitoring events; the next event is scheduled for the second half of 2011.</p>
---	--

LUST:

<p>Global Id: Contact Type: Contact Name: Organization Name: Address: City: Email: Phone Number:</p>	<p>T0608500589 Regional Board Caseworker Regional Water Board SAN FRANCISCO BAY RWQCB (REGION 2) 1515 CLAY ST SUITE 1400 OAKLAND Not reported Not reported</p>
---	---

<p>Global Id: Contact Type: Contact Name: Organization Name: Address: City: Email: Phone Number:</p>	<p>T0608500589 Local Agency Caseworker TRAVIS L. FLORA SANTA CLARA COUNTY LOP 1555 Berger Dr. SAN JOSE travis.flora@cep.sccgov.org 4089183486</p>
---	--

LUST:

Map ID
Direction
Distance
Elevation

MAP FINDINGS

Site

Database(s)

EDR ID Number
EPA ID Number

REGAL STATION 423 (Continued)

S105256211

Global Id:	T0608500589
Action Type:	ENFORCEMENT
Date:	05/31/2017
Action:	Staff Letter
Global Id:	T0608500589
Action Type:	ENFORCEMENT
Date:	12/19/2016
Action:	Staff Letter
Global Id:	T0608500589
Action Type:	RESPONSE
Date:	10/31/2010
Action:	Monitoring Report - Semi-Annually
Global Id:	T0608500589
Action Type:	RESPONSE
Date:	04/30/2011
Action:	Monitoring Report - Semi-Annually
Global Id:	T0608500589
Action Type:	RESPONSE
Date:	10/30/2011
Action:	Monitoring Report - Semi-Annually
Global Id:	T0608500589
Action Type:	RESPONSE
Date:	10/30/2012
Action:	Monitoring Report - Semi-Annually
Global Id:	T0608500589
Action Type:	RESPONSE
Date:	04/30/2018
Action:	Monitoring Report - Semi-Annually
Global Id:	T0608500589
Action Type:	RESPONSE
Date:	10/30/2018
Action:	Monitoring Report - Semi-Annually
Global Id:	T0608500589
Action Type:	RESPONSE
Date:	06/03/1991
Action:	Other Report / Document
Global Id:	T0608500589
Action Type:	RESPONSE
Date:	06/03/2005
Action:	Other Report / Document
Global Id:	T0608500589
Action Type:	RESPONSE
Date:	10/28/1993
Action:	Other Report / Document
Global Id:	T0608500589
Action Type:	RESPONSE

Map ID
Direction
Distance
Elevation

MAP FINDINGS

Site

Database(s)

EDR ID Number
EPA ID Number

REGAL STATION 423 (Continued)

S105256211

Date: 08/12/2019
Action: Corrective Action Plan / Remedial Action Plan

Global Id: T0608500589
Action Type: RESPONSE
Date: 06/03/2005
Action: Other Report / Document

Global Id: T0608500589
Action Type: RESPONSE
Date: 01/26/2006
Action: Other Report / Document

Global Id: T0608500589
Action Type: RESPONSE
Date: 10/04/2002
Action: Soil and Water Investigation Report

Global Id: T0608500589
Action Type: RESPONSE
Date: 04/30/2017
Action: Monitoring Report - Semi-Annually

Global Id: T0608500589
Action Type: RESPONSE
Date: 10/11/2013
Action: Interim Remedial Action Report

Global Id: T0608500589
Action Type: RESPONSE
Date: 10/30/1989
Action: NPDES / WDR Reports

Global Id: T0608500589
Action Type: RESPONSE
Date: 05/07/2019
Action: Monitoring Report - Semi-Annually

Global Id: T0608500589
Action Type: ENFORCEMENT
Date: 09/28/1999
Action: Staff Letter - #25725

Global Id: T0608500589
Action Type: ENFORCEMENT
Date: 10/16/1994
Action: Staff Letter - #25714

Global Id: T0608500589
Action Type: ENFORCEMENT
Date: 12/28/1999
Action: Staff Letter - #25727

Global Id: T0608500589
Action Type: Other
Date: 05/18/1989
Action: Leak Stopped

Map ID
Direction
Distance
Elevation

MAP FINDINGS

Site

Database(s)

EDR ID Number
EPA ID Number

REGAL STATION 423 (Continued)

S105256211

Global Id:	T0608500589
Action Type:	RESPONSE
Date:	01/09/2002
Action:	Monitoring Report - Quarterly
Global Id:	T0608500589
Action Type:	RESPONSE
Date:	01/04/2005
Action:	Monitoring Report - Quarterly
Global Id:	T0608500589
Action Type:	RESPONSE
Date:	01/01/1997
Action:	Correspondence
Global Id:	T0608500589
Action Type:	RESPONSE
Date:	10/17/1990
Action:	Other Report / Document
Global Id:	T0608500589
Action Type:	RESPONSE
Date:	04/15/2008
Action:	Monitoring Report - Quarterly
Global Id:	T0608500589
Action Type:	RESPONSE
Date:	01/26/2005
Action:	Well Installation Report
Global Id:	T0608500589
Action Type:	RESPONSE
Date:	01/11/2002
Action:	Other Workplan
Global Id:	T0608500589
Action Type:	RESPONSE
Date:	04/30/2012
Action:	Monitoring Report - Semi-Annually - Regulator Responded
Global Id:	T0608500589
Action Type:	RESPONSE
Date:	10/19/2012
Action:	Soil and Water Investigation Workplan - Regulator Responded
Global Id:	T0608500589
Action Type:	RESPONSE
Date:	11/02/2012
Action:	Interim Remedial Action Plan - Regulator Responded
Global Id:	T0608500589
Action Type:	RESPONSE
Date:	04/25/2013
Action:	Site Assessment Report - Regulator Responded
Global Id:	T0608500589
Action Type:	RESPONSE

Map ID
Direction
Distance
Elevation

MAP FINDINGS

Site

Database(s)

EDR ID Number
EPA ID Number

REGAL STATION 423 (Continued)

S105256211

Date: 10/11/2013
Action: Interim Remedial Action Plan - Regulator Responded

Global Id: T0608500589
Action Type: RESPONSE
Date: 10/03/2014
Action: Pilot Study / Treatability Workplan - Regulator Responded

Global Id: T0608500589
Action Type: RESPONSE
Date: 03/13/2015
Action: CAP/RAP - Feasibility Study Report - Regulator Responded

Global Id: T0608500589
Action Type: RESPONSE
Date: 06/22/2018
Action: Other Workplan - Regulator Responded

Global Id: T0608500589
Action Type: RESPONSE
Date: 03/05/2019
Action: Site Assessment Report - Regulator Responded

Global Id: T0608500589
Action Type: RESPONSE
Date: 01/12/2018
Action: Other Workplan - Regulator Responded

Global Id: T0608500589
Action Type: RESPONSE
Date: 10/30/2017
Action: Monitoring Report - Semi-Annually - Regulator Responded

Global Id: T0608500589
Action Type: REMEDIATION
Date: 04/18/1991
Action: Pump & Treat (P&T) Groundwater

Global Id: T0608500589
Action Type: REMEDIATION
Date: 04/18/1991
Action: Free Product Removal

Global Id: T0608500589
Action Type: REMEDIATION
Date: 04/18/1991
Action: Soil Vapor Extraction (SVE)

Global Id: T0608500589
Action Type: ENFORCEMENT
Date: 08/17/2016
Action: Staff Letter

Global Id: T0608500589
Action Type: ENFORCEMENT
Date: 10/09/2015
Action: Staff Letter

Map ID
Direction
Distance
Elevation

MAP FINDINGS

Site

Database(s)

EDR ID Number
EPA ID Number

REGAL STATION 423 (Continued)

S105256211

Global Id: T0608500589
Action Type: ENFORCEMENT
Date: 10/03/1990
Action: Notice of Responsibility - #39840

Global Id: T0608500589
Action Type: ENFORCEMENT
Date: 09/21/1996
Action: Staff Letter - #25717

Global Id: T0608500589
Action Type: ENFORCEMENT
Date: 10/17/2013
Action: Staff Letter

Global Id: T0608500589
Action Type: ENFORCEMENT
Date: 05/20/2013
Action: Staff Letter

Global Id: T0608500589
Action Type: ENFORCEMENT
Date: 11/21/2017
Action: Staff Letter

Global Id: T0608500589
Action Type: RESPONSE
Date: 11/05/1996
Action: Other Report / Document

Global Id: T0608500589
Action Type: ENFORCEMENT
Date: 04/21/2009
Action: Staff Letter

Global Id: T0608500589
Action Type: ENFORCEMENT
Date: 11/20/2012
Action: Staff Letter

Global Id: T0608500589
Action Type: ENFORCEMENT
Date: 05/02/2013
Action: Staff Letter

Global Id: T0608500589
Action Type: ENFORCEMENT
Date: 07/23/2018
Action: Staff Letter

Global Id: T0608500589
Action Type: Other
Date: 05/18/1989
Action: Leak Reported

Global Id: T0608500589
Action Type: RESPONSE

Map ID
Direction
Distance
Elevation

MAP FINDINGS

Site

Database(s)

EDR ID Number
EPA ID Number

REGAL STATION 423 (Continued)

S105256211

Date: 06/21/2013
Action: Well Installation Workplan

Global Id: T0608500589
Action Type: RESPONSE
Date: 06/30/2014
Action: Interim Remedial Action Report

Global Id: T0608500589
Action Type: ENFORCEMENT
Date: 08/06/2012
Action: Staff Letter

Global Id: T0608500589
Action Type: ENFORCEMENT
Date: 12/17/2018
Action: Email Correspondence

Global Id: T0608500589
Action Type: RESPONSE
Date: 10/31/1999
Action: Monitoring Report - Quarterly

Global Id: T0608500589
Action Type: RESPONSE
Date: 01/31/2000
Action: Monitoring Report - Quarterly

Global Id: T0608500589
Action Type: RESPONSE
Date: 11/30/1994
Action: Monitoring Report - Quarterly

Global Id: T0608500589
Action Type: RESPONSE
Date: 12/15/2016
Action: Remedial Progress Report

Global Id: T0608500589
Action Type: ENFORCEMENT
Date: 08/10/2009
Action: Staff Letter

Global Id: T0608500589
Action Type: ENFORCEMENT
Date: 08/15/2014
Action: Staff Letter

Global Id: T0608500589
Action Type: ENFORCEMENT
Date: 04/25/2018
Action: Staff Letter

Global Id: T0608500589
Action Type: ENFORCEMENT
Date: 01/16/2018
Action: Email Correspondence

Map ID
Direction
Distance
Elevation

MAP FINDINGS

Site

Database(s)

EDR ID Number
EPA ID Number

REGAL STATION 423 (Continued)

S105256211

Global Id:	T0608500589
Action Type:	ENFORCEMENT
Date:	08/31/2018
Action:	Staff Letter
Global Id:	T0608500589
Action Type:	RESPONSE
Date:	04/30/2010
Action:	Monitoring Report - Semi-Annually
Global Id:	T0608500589
Action Type:	ENFORCEMENT
Date:	06/12/2019
Action:	Staff Letter
Global Id:	T0608500589
Action Type:	RESPONSE
Date:	10/31/2009
Action:	Monitoring Report - Semi-Annually
Global Id:	T0608500589
Action Type:	ENFORCEMENT
Date:	02/14/2014
Action:	Email Correspondence
Global Id:	T0608500589
Action Type:	ENFORCEMENT
Date:	02/14/2014
Action:	Staff Letter
Global Id:	T0608500589
Action Type:	ENFORCEMENT
Date:	11/10/2014
Action:	Staff Letter
Global Id:	T0608500589
Action Type:	ENFORCEMENT
Date:	11/19/2014
Action:	Email Correspondence
Global Id:	T0608500589
Action Type:	ENFORCEMENT
Date:	05/01/2015
Action:	Staff Letter
Global Id:	T0608500589
Action Type:	ENFORCEMENT
Date:	03/26/2015
Action:	Notification - Public Notice of ROD/RAP/CAP
Global Id:	T0608500589
Action Type:	Other
Date:	05/25/1988
Action:	Leak Discovery
LUST:	
Global Id:	T0608500589

Map ID
Direction
Distance
Elevation

MAP FINDINGS

Site

Database(s)

EDR ID Number
EPA ID Number

REGAL STATION 423 (Continued)

S105256211

Status: Open - Case Begin Date
Status Date: 05/25/1988

Global Id: T0608500589
Status: Open - Site Assessment
Status Date: 05/25/1988

Global Id: T0608500589
Status: Open - Site Assessment
Status Date: 08/09/1988

Global Id: T0608500589
Status: Open - Remediation
Status Date: 08/14/2014

Global Id: T0608500589
Status: Open - Assessment & Interim Remedial Action
Status Date: 11/21/2017

HIST UST:

Name: REGAL STATION 423
Address: 827 S FIRST
City,State,Zip: SAN JOSE, CA 95113
File Number: 00020AAE
URL: <http://geotracker.waterboards.ca.gov/ustpdfs/pdf/00020AAE.pdf>
Region: Not reported
Facility ID: Not reported
Facility Type: Not reported
Other Type: Not reported
Contact Name: Not reported
Telephone: Not reported
Owner Name: Not reported
Owner Address: Not reported
Owner City,St,Zip: Not reported
Total Tanks: Not reported

Tank Num: Not reported
Container Num: Not reported
Year Installed: Not reported
Tank Capacity: Not reported
Tank Used for: Not reported
Type of Fuel: Not reported
Container Construction Thickness: Not reported
Leak Detection: Not reported

Click here for Geo Tracker PDF:

CORTESE:

Name: REGAL #423
Address: 827 SOUTH FIRST STREET
City,State,Zip: SAN JOSE, CA 95110
Region: CORTESE
Envirostor Id: Not reported
Global ID: T0608500589
Site/Facility Type: LUST CLEANUP SITE

Map ID
Direction
Distance
Elevation

MAP FINDINGS

Site

Database(s)

EDR ID Number
EPA ID Number

REGAL STATION 423 (Continued)

S105256211

Cleanup Status: OPEN - ASSESSMENT & INTERIM REMEDIAL ACTION
Status Date: Not reported
Site Code: Not reported
Latitude: Not reported
Longitude: Not reported
Owner: Not reported
Enf Type: Not reported
Swat R: Not reported
Flag: active
Order No: Not reported
Waste Discharge System No: Not reported
Effective Date: Not reported
Region 2: Not reported
WID Id: Not reported
Solid Waste Id No: Not reported
Waste Management Uit Name: Not reported
File Name: Active Open

WDS:

Name: 827 S FIRST SJ EXXON #7-0110
Address: 827 S First St
City: SAN JOSE
Facility ID: San Francisco Bay 438390002
Facility Type: Other - Does not fall into the category of Municipal/Domestic, Industrial, Agricultural or Solid Waste (Class I, II or III)
Facility Status: Active - Any facility with a continuous or seasonal discharge that is under Waste Discharge Requirements.
NPDES Number: CAG912002 The 1st 2 characters designate the state. The remaining 7 are assigned by the Regional Board
Subregion: 2
Facility Telephone: 5306685300
Facility Contact: George Converse (Western Geo)
Agency Name: WICKLAND PROPERTIES
Agency Address: PO BOX 13648
Agency City,St,Zip: SACRAMENTO 95853
Agency Contact: Dan Hall
Agency Telephone: 9169782460
Agency Type: Private
SIC Code: 5541
SIC Code 2: Not reported
Primary Waste Type: Hazardous/Influent or Solid Wastes that contain toxic, corrosive, ignitable or reactive substances and must be managed according to applicable DOHS standards.
Primary Waste: CNWTRS
Waste Type2: Not reported
Waste2: Contaminated Ground Water
Primary Waste Type: Hazardous/Influent or Solid Wastes that contain toxic, corrosive, ignitable or reactive substances and must be managed according to applicable DOHS standards.
Secondary Waste: Not reported
Secondary Waste Type: Not reported
Design Flow: 0
Baseline Flow: 0
Reclamation: No reclamation requirements associated with this facility.
POTW: The facility is not a POTW.
Treat To Water: Moderate Threat to Water Quality. A violation could have a major adverse impact on receiving biota, can cause aesthetic impairment to a

Map ID
 Direction
 Distance
 Elevation

MAP FINDINGS

Site

Database(s)

EDR ID Number
 EPA ID Number

REGAL STATION 423 (Continued)

S105256211

Complexity: significant human population, or render unusable a potential domestic or municipal water supply. Awsthetic impairment would include nuisance from a waste treatment facility.
 Category B - Any facility having a physical, chemical, or biological waste treatment system (except for septic systems with subsurface disposal), or any Class II or III disposal site, or facilities without treatment systems that are complex, such as marinas with petroleum products, solid wastes, and sewage pump out facilities.

CERS:

Name: REGAL #423
 Address: 827 SOUTH FIRST STREET
 City,State,Zip: SAN JOSE, CA 95110
 Site ID: 226010
 CERS ID: T0608500589
 CERS Description: Leaking Underground Storage Tank Cleanup Site

Affiliation:

Affiliation Type Desc: Local Agency Caseworker
 Entity Name: TRAVIS L. FLORA - SANTA CLARA COUNTY LOP
 Entity Title: Not reported
 Affiliation Address: 1555 Berger Dr.
 Affiliation City: SAN JOSE
 Affiliation State: CA
 Affiliation Country: Not reported
 Affiliation Zip: Not reported
 Affiliation Phone: 4089183486

Affiliation Type Desc: Regional Board Caseworker
 Entity Name: Regional Water Board - SAN FRANCISCO BAY RWQCB (REGION 2)
 Entity Title: Not reported
 Affiliation Address: 1515 CLAY ST SUITE 1400
 Affiliation City: OAKLAND
 Affiliation State: CA
 Affiliation Country: Not reported
 Affiliation Zip: Not reported
 Affiliation Phone: Not reported

W84
ESE
 1/4-1/2
 0.472 mi.
 2494 ft.

REGAL #423
827 S 1ST ST
SAN JOSE, CA 95110
Site 2 of 4 in cluster W

LUST **S103881052**
HIST LUST **N/A**

Relative:
Higher

LUST REG 2:
 Region: 2
 Facility Id: Not reported
 Facility Status: Pollution Characterization
 Case Number: 07S1E17K01f
 How Discovered: Not reported
 Leak Cause: Not reported
 Leak Source: Not reported
 Date Leak Confirmed: Not reported
 Oversight Program: LUST
 Prelim. Site Assesment Wokplan Submitted: Not reported
 Preliminary Site Assesment Began: 5/25/1988
 Pollution Characterization Began: 8/9/1988

Actual:
103 ft.

Map ID
Direction
Distance
Elevation

MAP FINDINGS

Site

Database(s)

EDR ID Number
EPA ID Number

REGAL #423 (Continued)

S103881052

Pollution Remediation Plan Submitted: Not reported
Date Remediation Action Underway: Not reported
Date Post Remedial Action Monitoring Began: Not reported

HIST LUST SANTA CLARA:

Name: Regal #423
Address: 827 S 1st St
City: San Jose
Region: SANTA CLARA
Region Code: 2
SCVWD ID: 07S1E17K01
Oversite Agency: SCCDEH
Date Listed: 1990-01-01 00:00:00
Closed Date: Not reported

**W85
ESE
1/4-1/2
0.472 mi.
2494 ft.**

**VALERO STATION #3815
827 S 1ST ST
SAN JOSE, CA 95110
Site 3 of 4 in cluster W**

**Relative:
Higher**

**Actual:
103 ft.**

LUST SANTA CLARA:

Name: REGAL #423
Address: 827 S 1ST ST
City,State,Zip: SAN JOSE, CA
Region: SANTA CLARA
SCVWD ID: 07S1E17K01F
Date Closed: Not reported
EDR Link ID: 07S1E17K01F

**LUST U001602685
CERS HAZ WASTE N/A
SWEEPS UST
HIST UST
CERS TANKS
CUPA Listings
HAZMAT
CERS**

CERS HAZ WASTE:

Name: VALERO STATION #3815
Address: 827 S 1ST ST
City,State,Zip: SAN JOSE, CA 95110
Site ID: 79774
CERS ID: 10158209
CERS Description: Hazardous Waste Generator

Name: FIRST STREET VALERO
Address: 827 S 1ST ST
City,State,Zip: SAN JOSE, CA 95110
Site ID: 30438
CERS ID: 10355968
CERS Description: Hazardous Waste Generator

SWEEPS UST:

Name: EXXON STATION #70111
Address: 827 S 1ST ST
City: SAN JOSE
Status: Not reported
Comp Number: 401261
Number: Not reported
Board Of Equalization: Not reported

Map ID
Direction
Distance
Elevation

MAP FINDINGS

Site

Database(s)

EDR ID Number
EPA ID Number

VALERO STATION #3815 (Continued)

U001602685

Referral Date: Not reported
Action Date: Not reported
Created Date: Not reported
Owner Tank Id: Not reported
SWRCB Tank Id: 43-060-401261-000001
Tank Status: Not reported
Capacity: 10000
Active Date: Not reported
Tank Use: M.V. FUEL
STG: PRODUCT
Content: REG UNLEADED
Number Of Tanks: 3

Name: EXXON STATION #70111
Address: 827 S 1ST ST
City: SAN JOSE
Status: Not reported
Comp Number: 401261
Number: Not reported
Board Of Equalization: Not reported
Referral Date: Not reported
Action Date: Not reported
Created Date: Not reported
Owner Tank Id: Not reported
SWRCB Tank Id: 43-060-401261-000002
Tank Status: Not reported
Capacity: 10000
Active Date: Not reported
Tank Use: M.V. FUEL
STG: PRODUCT
Content: LEADED
Number Of Tanks: Not reported

Name: EXXON STATION #70111
Address: 827 S 1ST ST
City: SAN JOSE
Status: Not reported
Comp Number: 401261
Number: Not reported
Board Of Equalization: Not reported
Referral Date: Not reported
Action Date: Not reported
Created Date: Not reported
Owner Tank Id: Not reported
SWRCB Tank Id: 43-060-401261-000003
Tank Status: Not reported
Capacity: 10000
Active Date: Not reported
Tank Use: M.V. FUEL
STG: PRODUCT
Content: REG UNLEADED
Number Of Tanks: Not reported

HIST UST:

Name: REGAL STATION #423
Address: 827 S 1ST ST
City,State,Zip: SAN JOSE, CA 95113

Map ID
Direction
Distance
Elevation

MAP FINDINGS

Site

Database(s)

EDR ID Number
EPA ID Number

VALERO STATION #3815 (Continued)

U001602685

File Number: Not reported
URL: Not reported
Region: STATE
Facility ID: 00000012461
Facility Type: Gas Station
Other Type: Not reported
Contact Name: WALT SNELLING
Telephone: 9169211100
Owner Name: WICKLAND OIL CO.
Owner Address: 1765 CHALLENGE WAY
Owner City,St,Zip: SACRAMENTO, CA 95815
Total Tanks: 0004

Tank Num: 001
Container Num: 423-U1
Year Installed: Not reported
Tank Capacity: 00010000
Tank Used for: PRODUCT
Type of Fuel: UNLEADED
Container Construction Thickness: 1/4
Leak Detection: Stock Inventor

Tank Num: 002
Container Num: 423-R1
Year Installed: Not reported
Tank Capacity: 00010000
Tank Used for: PRODUCT
Type of Fuel: REGULAR
Container Construction Thickness: 1/4
Leak Detection: Stock Inventor

Tank Num: 003
Container Num: 423-P1
Year Installed: Not reported
Tank Capacity: 00010000
Tank Used for: PRODUCT
Type of Fuel: PREMIUM
Container Construction Thickness: 1/4
Leak Detection: Stock Inventor

Tank Num: 004
Container Num: 423-W1
Year Installed: Not reported
Tank Capacity: 00000000
Tank Used for: WASTE
Type of Fuel: WASTE OIL
Container Construction Thickness: Not reported
Leak Detection: None

CERS TANKS:

Name: VALERO STATION #3815
Address: 827 S 1ST ST
City,State,Zip: SAN JOSE, CA 95110
Site ID: 79774
CERS ID: 10158209
CERS Description: Underground Storage Tank

Map ID
Direction
Distance
Elevation

MAP FINDINGS

Site

Database(s)

EDR ID Number
EPA ID Number

VALERO STATION #3815 (Continued)

U001602685

CUPA SANTA CLARA:

Name: VALERO STATION #3815
Address: 827 S 1ST ST
City,State,Zip: SAN JOSE, CA 95110
Region: SANTA CLARA
PE#: 2202
Program Description: GENERATES < 100 KG/YR
Latitude: 37.323635
Longitude: -121.88143
Record ID: PR0314263
Facility ID: FA0210995

Name: VALERO STATION #3815
Address: 827 S 1ST ST
City,State,Zip: SAN JOSE, CA 95110
Region: SANTA CLARA
PE#: Not reported
Program Description: HMBP FACILITY, 1-3 CHEMICALS
Latitude: 37.323635
Longitude: -121.88143
Record ID: PR0397512
Facility ID: FA0210995

Name: VALERO STATION #3815
Address: 827 S 1ST ST
City,State,Zip: SAN JOSE, CA 95110
Region: SANTA CLARA
PE#: 2399
Program Description: UNDERGROUND STORAGE TANK PROGRAM RECORD
Latitude: 37.323635
Longitude: -121.88143
Record ID: PR0398036
Facility ID: FA0210995

Name: FIRST STREET VALERO
Address: 827 S 1ST ST
City,State,Zip: SAN JOSE, CA
Region: SANTA CLARA
PE#: 2240
Program Description: GENERATES < 10 GAL/YR
Latitude: 37.32334
Longitude: -121.88138
Record ID: PR0390667
Facility ID: FA0264810

Name: FIRST STREET VALERO
Address: 827 S 1ST ST
City,State,Zip: SAN JOSE, CA
Region: SANTA CLARA
PE#: Not reported
Program Description: HMBP FACILITY, 1-3 CHEMICALS
Latitude: 37.32334
Longitude: -121.88138
Record ID: PR0390660
Facility ID: FA0264810

Map ID
Direction
Distance
Elevation

MAP FINDINGS

Site

Database(s)

EDR ID Number
EPA ID Number

VALERO STATION #3815 (Continued)

U001602685

SAN JOSE HAZMAT:

Name: VALERO STATION #3815
Address: 827 S 1ST ST
City,State,Zip: SAN JOSE, CA 95123
Region: SAN JOSE
File Num: 401261
Class: Gasoline Station

CERS:

Name: FIRST STREET VALERO
Address: 827 S 1ST ST
City,State,Zip: SAN JOSE, CA 95110
Site ID: 30438
CERS ID: 10355968
CERS Description: Chemical Storage Facilities

Violations:

Site ID: 30438
Site Name: FIRST STREET VALERO
Violation Date: 04-11-2017
Citation: HSC 6.95 25508(a)(1) - California Health and Safety Code, Chapter 6.95, Section(s) 25508(a)(1)
Violation Description: Failure to establish and electronically submit an adequate emergency response plan and procedures for a release or threatened release of a hazardous material.
Violation Notes: Returned to compliance on 08/03/2017. HMBP submitted to CERS on 5/6/13 did not contain an emergency response plan.
Violation Division: Santa Clara County Environmental Health
Violation Program: HMRRP
Violation Source: CERS

Site ID: 30438
Site Name: FIRST STREET VALERO
Violation Date: 04-11-2017
Citation: HSC 6.95 25508(a)(1) - California Health and Safety Code, Chapter 6.95, Section(s) 25508(a)(1)
Violation Description: Failure to complete and electronically submit hazardous material inventory information for all reportable hazardous materials on site at or above reportable quantities.
Violation Notes: Returned to compliance on 08/03/2017. Facility failed to disclose 30,000 gallons of gasoline on HMBP submitted to CERS on 5/6/13.
Violation Division: Santa Clara County Environmental Health
Violation Program: HMRRP
Violation Source: CERS

Site ID: 30438
Site Name: FIRST STREET VALERO
Violation Date: 04-12-2017
Citation: HSC 6.95 25508.2 - California Health and Safety Code, Chapter 6.95, Section(s) 25508.2
Violation Description: Failure to annually review and electronically certify that the business plan is complete and accurate on or before the annual due date.
Violation Notes: Returned to compliance on 08/03/2017. Facility has failed to annually certify HMBP in 2014, 2015, and 2016.
Violation Division: Santa Clara County Environmental Health
Violation Program: HMRRP

Map ID
Direction
Distance
Elevation

MAP FINDINGS

Site

Database(s)

EDR ID Number
EPA ID Number

VALERO STATION #3815 (Continued)

U001602685

Violation Source: CERS

Site ID: 30438
Site Name: FIRST STREET VALERO
Violation Date: 04-11-2017
Citation: 22 CCR 12 66262.12 - California Code of Regulations, Title 22, Chapter 12, Section(s) 66262.12

Violation Description: Failure to obtain an Identification Number prior to treating, storing, disposing of, transporting or offering for transportation any hazardous waste.

Violation Notes: Returned to compliance on 08/08/2017. The facility operator generates hazardous waste in the form of waste absorbent however has no EPA ID number. Do not ship any hazardous waste until an EPA ID number has been assigned to your business.

Violation Division: Santa Clara County Environmental Health
Violation Program: HW
Violation Source: CERS

Site ID: 30438
Site Name: FIRST STREET VALERO
Violation Date: 04-11-2017
Citation: 22 CCR 12 66262.11 - California Code of Regulations, Title 22, Chapter 12, Section(s) 66262.11

Violation Description: Failure to determine if wastes generated are hazardous waste by using generator knowledge or applying testing method.

Violation Notes: Facility utilizes absorbent for clean-up of fuel spills, however no waste absorbent container was observed on-site. Make a hazardous waste determination on waste absorbent, and if found to be hazardous, manage as a fully-regulated hazardous waste.

Violation Division: Santa Clara County Environmental Health
Violation Program: HW
Violation Source: CERS

Site ID: 30438
Site Name: FIRST STREET VALERO
Violation Date: 08-10-2017
Citation: 22 CCR 12 66262.34(f) - California Code of Regulations, Title 22, Chapter 12, Section(s) 66262.34(f)

Violation Description: Failure to properly label hazardous waste accumulation containers and portable tanks with the following requirements: "Hazardous Waste", name and address of the generator, physical and chemical characteristics of the Hazardous Waste, and starting accumulation date.

Violation Notes: The 55 gallon drum holding hazardous waste petroleum contaminated water is marked with a Hazardous Waste label, but the accumulation start date and generator information are illegible. The drum for solid hazardous waste also contains a blank Hazardous Waste label that must be filled out now that accumulation of solid waste has begun today.

Violation Division: Santa Clara County Environmental Health
Violation Program: HW
Violation Source: CERS

Site ID: 30438
Site Name: FIRST STREET VALERO
Violation Date: 04-11-2017
Citation: Un-Specified
Violation Description: Hazardous Waste Generator Program - Administration/Documentation -

Map ID
Direction
Distance
Elevation

MAP FINDINGS

Site

Database(s)

EDR ID Number
EPA ID Number

VALERO STATION #3815 (Continued)

U001602685

Violation Notes: General Local Ordinance
Returned to compliance on 09/26/2017. The facility operator generates hazardous waste in the form of waste absorbent however has no hazardous waste generator permit.

Violation Division: Santa Clara County Environmental Health
Violation Program: HW
Violation Source: CERS

Site ID: 30438
Site Name: FIRST STREET VALERO
Violation Date: 08-10-2017
Citation: 40 CFR 1 262.34(d)(5)(iii) - U.S. Code of Federal Regulations, Title 40, Chapter 1, Section(s) 262.34(d)(5)(iii)

Violation Description: Failure to ensure that all employees are thoroughly familiar with proper waste handling and emergency procedures, relevant to their responsibilities during normal facility operations and emergencies.

Violation Notes: Faded labels and lack of knowledge regarding container labeling and inspection requirements and emergency response actions indicate that both Mr. Nguyen and Ms. Digiore need hazardous waste management training.

Violation Division: Santa Clara County Environmental Health
Violation Program: HW
Violation Source: CERS

Site ID: 30438
Site Name: FIRST STREET VALERO
Violation Date: 03-29-2016
Citation: HSC 6.95 25505(a)(4) - California Health and Safety Code, Chapter 6.95, Section(s) 25505(a)(4)

Violation Description: Failure to provide initial and annual training to all employees in safety procedures in the event of a release or threatened release of a hazardous material or failure to document and maintain training records for a minimum of three years.

Violation Notes: Returned to compliance on 08/03/2017. FACILITY FAILED TO TRAIN IT'S EMPLOYEES AS REQUIRED PER THEIR CURRENT TRAINING PLAN ON CERS.

Violation Division: Santa Clara County Environmental Health
Violation Program: HMRRP
Violation Source: CERS

Site ID: 30438
Site Name: FIRST STREET VALERO
Violation Date: 03-29-2016
Citation: HSC 6.95 25508.2 - California Health and Safety Code, Chapter 6.95, Section(s) 25508.2

Violation Description: Failure to annually review and electronically certify that the business plan is complete, accurate, and up-to-date.

Violation Notes: Returned to compliance on 08/06/2017. FACILITY FAILED TO ANNUALLY CERTIFY, THE LAST CERTIFICATION WAS MARCH 2, 2016.

Violation Division: Santa Clara County Environmental Health
Violation Program: HMRRP
Violation Source: CERS

Site ID: 30438
Site Name: FIRST STREET VALERO
Violation Date: 03-29-2016
Citation: HSC 6.95 25508(a)(1) - California Health and Safety Code, Chapter 6.95, Section(s) 25508(a)(1)

Map ID
Direction
Distance
Elevation

MAP FINDINGS

Site

Database(s)

EDR ID Number
EPA ID Number

VALERO STATION #3815 (Continued)

U001602685

Violation Description: Failure to complete and electronically submit a site map with all required content.

Violation Notes: Returned to compliance on 08/06/2017. THE SITE MAP SHOULD HAVE AT A MINIMUM THE FOLLOWING INFORMATION: -ALL STREETS BORDERING THE FACILITY -LOCATIONS OF ALL BUILDINGS AND OTHER STRUCTURES -PARKING LOTS AND INTERNAL ROADS -OUTSIDE HAZARDOUS MATERIALS STORAGE OR USE AREAS -STORM DRAINS -PRIMARY AND ALTERNATE EVACUATION ROUTES, EMERGENCY EXITS, AND PRIMARY AND ALTERNATE STAGING AREAS. -LOCATION OF EACH HAZARDOUS MATERIAL/WASTE STORAGE, DISPENSING, USE, OR HANDLING AREA -LOCATION OF EACH MONITORING SYSTEM CONTROL PANEL (e.g ,MONITORING PANEL)

Violation Division: Santa Clara County Environmental Health
Violation Program: HMRRP
Violation Source: CERS

Site ID: 30438
Site Name: FIRST STREET VALERO
Violation Date: 08-10-2017
Citation: HSC 6.95 25507 - California Health and Safety Code, Chapter 6.95, Section(s) 25507

Violation Description: Failure to adequately establish and implement a business plan when storing/handling a hazardous material at or above reportable quantities.

Violation Notes: Implement your Hazardous Materials Business Plan by providing and documenting required emergency response training to all employees.

Violation Division: Santa Clara County Environmental Health
Violation Program: HMRRP
Violation Source: CERS

Site ID: 30438
Site Name: FIRST STREET VALERO
Violation Date: 08-10-2017
Citation: 40 CFR 1 265.174 - U.S. Code of Federal Regulations, Title 40, Chapter 1, Section(s) 265.174

Violation Description: Failure to inspect hazardous waste storage areas at least weekly and look for leaking and deteriorating containers.

Violation Notes: Mr. Nguyen stated that he only inspects Hazardous Waste containers when they are being used. Containers are "being used" at all times after hazardous waste is placed inside them. The liquid waste drum has contained Hazardous Waste at least since the initial round of UST secondary containment testing was performed earlier this year.

Violation Division: Santa Clara County Environmental Health
Violation Program: HW
Violation Source: CERS

Site ID: 30438
Site Name: FIRST STREET VALERO
Violation Date: 04-11-2017
Citation: HSC 6.95 25508(a)(1) - California Health and Safety Code, Chapter 6.95, Section(s) 25508(a)(1)

Violation Description: Failure to establish and electronically submit an adequate training program in safety procedures in the event of a release or threatened release of a hazardous material.

Violation Notes: HMBP submitted to CERs on 5/6/13 did not contain an employee training program.

Violation Division: Santa Clara County Environmental Health
Violation Program: HMRRP

Map ID
Direction
Distance
Elevation

MAP FINDINGS

Site

Database(s)

EDR ID Number
EPA ID Number

VALERO STATION #3815 (Continued)

U001602685

Violation Source: CERS

Evaluation:

Eval General Type: Compliance Evaluation Inspection
Eval Date: 03-29-2016
Violations Found: Yes
Eval Type: Routine done by local agency
Eval Notes: Not reported
Eval Division: Santa Clara County Environmental Health
Eval Program: HMRRP
Eval Source: CERS

Eval General Type: Compliance Evaluation Inspection
Eval Date: 04-12-2017
Violations Found: Yes
Eval Type: Routine done by local agency
Eval Notes: Inspection began on 3/28/17 and ended today. Ngoc Nguyen is responsible for any hazardous waste generated from daily operations (i.e. waste absorbent from fuel spills or contaminated hosing stored on-site). Conducted a facility walk-through on 3/28/17 and observed only new absorbent. When Mr. Nguyen was asked how waste absorbent was managed and he answered that he did not know. -Fire extinguishers were observed as maintained -Spill control was available This inspection concludes today with issuance of this Official Notice of Inspection.
NOTE: -Any hazardous generated as a result of testing or repairs of UST system is required to be managed by the UST system owner, Valero Marketing & Supply Company. This includes any fuel-contaminated test water generated from UST testing activities.
Eval Division: Santa Clara County Environmental Health
Eval Program: HW
Eval Source: CERS

Eval General Type: Compliance Evaluation Inspection
Eval Date: 04-12-2017
Violations Found: Yes
Eval Type: Routine done by local agency
Eval Notes: On-site to conduct a hazardous materials business plan (HMBP) inspection. Ngoc Nguyen DBA First Street Valero, as the operator of the USTs, is responsible for disclosure of the following hazardous materials: -30,000 gallons of gasoline in 3 x 10,000 gallon USTs -Propane A HMBP (CERS ID: 10355968) submitted on 5/6/13 was reviewed.
Eval Division: Santa Clara County Environmental Health
Eval Program: HMRRP
Eval Source: CERS

Eval General Type: Other/Unknown
Eval Date: 08-10-2017
Violations Found: Yes
Eval Type: Other, not routine, done by local agency
Eval Notes: Not reported
Eval Division: Santa Clara County Environmental Health
Eval Program: HMRRP
Eval Source: CERS

Eval General Type: Other/Unknown
Eval Date: 08-10-2017
Violations Found: Yes

Map ID
Direction
Distance
Elevation

MAP FINDINGS

Site

Database(s)

EDR ID Number
EPA ID Number

VALERO STATION #3815 (Continued)

U001602685

Eval Type: Other, not routine, done by local agency
Eval Notes: During today's underground storage tank repair inspection, a customer overfilled her car gas tank and spilled fuel on the pavement. Jonathan Ocker from Triton Construction cleaned up the spill using an absorbant pad. When the incident occurred, the only facility employee on-site was Tiffany Digiore, who had no idea how to respond to a spill and did not know if the facility has any hazardous waste containers. The saturated pad was given to Mr. Nguyen, who was called and arrived onsite in a short time. He placed the waste in a 55 gallon open head steel drum. Based on Mr. Nguyen's statements and multiple choice tests from Designated UST Operator (DUSTO) training, which were the only training records available at the facility, there were no personnel on-site today who have been trained within the past 12 months by the facility's DUSTO. Mr. Nguyen's last DUSTO test was dated 8/20/2015. Ms. Digiore's last DUSTO test was dated 7/30/2015. Neither the training video nor the used [Truncated]
Eval Division: Santa Clara County Environmental Health
Eval Program: HW
Eval Source: CERS

Coordinates:
Site ID: 30438
Facility Name: FIRST STREET VALERO
Env Int Type Code: HWG
Program ID: 10355968
Coord Name: Not reported
Ref Point Type Desc: Center of a facility or station.
Latitude: 37.323380
Longitude: -121.881390

Affiliation:
Affiliation Type Desc: Document Preparer
Entity Name: NGOC NGUYEN
Entity Title: Not reported
Affiliation Address: Not reported
Affiliation City: Not reported
Affiliation State: Not reported
Affiliation Country: Not reported
Affiliation Zip: Not reported
Affiliation Phone: Not reported

Affiliation Type Desc: CUPA District
Entity Name: Santa Clara County Environmental Health
Entity Title: Not reported
Affiliation Address: 1555 Berger Drive, Suite 300
Affiliation City: San Jose
Affiliation State: CA
Affiliation Country: Not reported
Affiliation Zip: 95112-2716
Affiliation Phone: (408) 918-3400

Affiliation Type Desc: Environmental Contact
Entity Name: Ngoc Nguyen
Entity Title: Not reported
Affiliation Address: 827 S 1st ST
Affiliation City: SAN JOSE

Map ID
Direction
Distance
Elevation

MAP FINDINGS

Site

Database(s)

EDR ID Number
EPA ID Number

VALERO STATION #3815 (Continued)

U001602685

Affiliation State: CA
Affiliation Country: Not reported
Affiliation Zip: 95110
Affiliation Phone: Not reported

Affiliation Type Desc: Property Owner
Entity Name: Dick Kolberg
Entity Title: Not reported
Affiliation Address: Not reported
Affiliation City: Not reported
Affiliation State: Not reported
Affiliation Country: United States
Affiliation Zip: Not reported
Affiliation Phone: (925) 362-4570

Affiliation Type Desc: Legal Owner
Entity Name: NGUYEN, NGOC
Entity Title: Not reported
Affiliation Address: 827 S 1ST ST
Affiliation City: San Jose
Affiliation State: CA
Affiliation Country: United States
Affiliation Zip: 95110
Affiliation Phone: (408) 292-5202

Affiliation Type Desc: Parent Corporation
Entity Name: FIRST STREET VALERO
Entity Title: Not reported
Affiliation Address: Not reported
Affiliation City: Not reported
Affiliation State: Not reported
Affiliation Country: Not reported
Affiliation Zip: Not reported
Affiliation Phone: Not reported

Affiliation Type Desc: Facility Mailing Address
Entity Name: Mailing Address
Entity Title: Not reported
Affiliation Address: 827 S 1ST ST
Affiliation City: SAN JOSE
Affiliation State: CA
Affiliation Country: Not reported
Affiliation Zip: 95110
Affiliation Phone: Not reported

Affiliation Type Desc: Identification Signer
Entity Name: NGOC NGUYEN
Entity Title: OWNER
Affiliation Address: Not reported
Affiliation City: Not reported
Affiliation State: Not reported
Affiliation Country: Not reported
Affiliation Zip: Not reported
Affiliation Phone: Not reported

Affiliation Type Desc: Operator
Entity Name: Ngoc Nguyen

Map ID
Direction
Distance
Elevation

MAP FINDINGS

Site

Database(s)

EDR ID Number
EPA ID Number

VALERO STATION #3815 (Continued)

U001602685

Entity Title: Not reported
Affiliation Address: Not reported
Affiliation City: Not reported
Affiliation State: Not reported
Affiliation Country: Not reported
Affiliation Zip: Not reported
Affiliation Phone: (408) 605-2704

Name: VALERO STATION #3815
Address: 827 S 1ST ST
City,State,Zip: SAN JOSE, CA 95110
Site ID: 79774
CERS ID: 10158209
CERS Description: Chemical Storage Facilities

Violations:

Site ID: 79774
Site Name: VALERO STATION #3815
Violation Date: 05-10-2018
Citation: 23 CCR 16 2715(c) - California Code of Regulations, Title 23, Chapter 16, Section(s) 2715(c)

Violation Description: Failure to comply with one or more of the following designated operator (DO) monthly inspection requirements: Be performed by an ICC certified DO. Inspect monthly alarm history report, check that alarms are documented and responded to appropriately, and attach a copy. Inspect for the presence of liquid/debris in spill containers. Inspect for the presence of liquid/debris in under dispenser containment (UDC) and ensure that the monitoring equipment is positioned correctly. Inspect for liquid or debris in containment sumps where an alarm occurred with no service visit. Check that all testing and maintenance has been completed and documented. Verify that all facility employees have been trained in accordance with 23 CCR 2715(f)(2).

Violation Notes: DUSTO monthly reports for March and April 2018 were not available for review Monthly reports inaccurately report SB 989 date as 5/2014 with note that documentation of more recent testing is not available. Inspectors were able to locate last 989 test reports in different binder. Reports from 1/2018 back through 5/2017 all note training up to date, but according to cashier Tiffany Diigiore is still employed but her last documented training was 2015.

Violation Division: Santa Clara County Environmental Health
Violation Program: UST
Violation Source: CERS

Site ID: 79774
Site Name: VALERO STATION #3815
Violation Date: 04-02-2014
Citation: 23 CCR 16 2641(a) - California Code of Regulations, Title 23, Chapter 16, Section(s) 2641(a)

Violation Description: Failure of sensor to be located in the proper position/location.
Violation Notes: Returned to compliance on 04/02/2014. THE VR 208 SENSOR FOR T2- 89 TANK WHEN TESTED THE FIRST TIME DID NOT PROVIDE A POSITIVE SHUT-DOWN CONDITION AT THE TURBINE. TECHNICIAN SAID IT WAS A BAD SENSOR AND HE REPLACED IT WITH ANOTHER VR 208 SENSOR (LIKE FOR LIKE). THIS SENSOR WAS THEN RE-TESTED AND PASSED. NO FURTHER ACTION IS REQUIRED.

Violation Division: Santa Clara County Environmental Health
Violation Program: UST
Violation Source: CERS

Map ID
Direction
Distance
Elevation

MAP FINDINGS

Site

Database(s)

EDR ID Number
EPA ID Number

VALERO STATION #3815 (Continued)

U001602685

Site ID: 79774
Site Name: VALERO STATION #3815
Violation Date: 05-10-2018
Citation: 23 CCR 16 2715(i) - California Code of Regulations, Title 23, Chapter 16, Section(s) 2715(i)
Violation Description: Failure to have a properly qualified service technician test leak detection equipment as required every 12 months (vapor, pressure, hydrostatic (VPH) system, sensors, line-leak detectors (LLD), automatic tank gauge (ATG), etc.).
Violation Notes: Maintenance records and alarm history showed testing of the monitoring system in March of 2018. This event was not documented/certified by the tester. In 2019, testing must occur in April.
Violation Division: Santa Clara County Environmental Health
Violation Program: UST
Violation Source: CERS

Site ID: 79774
Site Name: VALERO STATION #3815
Violation Date: 03-20-2019
Citation: HSC 6.7 25291(b) - California Health and Safety Code, Chapter 6.7, Section(s) 25291(b)
Violation Description: Failure of the UST system to be designed and constructed with a monitoring system capable of detecting the entry of the hazardous substance into the secondary containment.
Violation Notes: Returned to compliance on 03/20/2019. Annular sensor for the 89 tank failed to go out of alarm after testing in water. The 89 annular sensor was replaced like-for-like and functionality was demonstrated. No further action is required.
Violation Division: Santa Clara County Environmental Health
Violation Program: UST
Violation Source: CERS

Site ID: 79774
Site Name: VALERO STATION #3815
Violation Date: 03-20-2019
Citation: 23 CCR 16 2716(a) through (e) - California Code of Regulations, Title 23, Chapter 16, Section(s) 2716(a) through (e)
Violation Description: For designated operator (DO) monthly inspections conducted before October 1, 2018, failure to comply with one or more of the following requirements: Be performed by an ICC certified DO. Inspect monthly alarm history report, check that alarms are documented and responded to appropriately, and attach a copy. Inspect for the presence of liquid/debris in spill containers. Inspect for the presence of liquid/debris in under dispenser containment (UDC) and ensure that the monitoring equipment is positioned correctly. Inspect for liquid or debris in containment sumps where an alarm occurred with no service visit. Check that all testing and maintenance has been completed and documented. Verify that all facility employees have been trained in accordance with 23 CCR 2715(c). For designated operator (DO) 30 day inspections conducted on and after October 1, 2018, failure to conduct the designated UST operator visual inspection at least once every 30 days.
Violation Notes: Returned to compliance on 05/02/2019. Inspection records for DUSTO inspections from March to July 2018 were not observed in the facility's UST compliance binder. Obtain copies of these inspection reports, ensure they're retain on-site, and provide copies to our agency for review. This violation was cited on 5/2/14 and 5/10/18 as

Map ID
Direction
Distance
Elevation

MAP FINDINGS

Site

Database(s)

EDR ID Number
EPA ID Number

VALERO STATION #3815 (Continued)

U001602685

well and remain uncorrected, and therefore has been escalated to a Class II violation.

Violation Division: Santa Clara County Environmental Health
Violation Program: UST
Violation Source: CERS

Site ID: 79774
Site Name: VALERO STATION #3815
Violation Date: 04-11-2017
Citation: HSC 6.95 25508(a)(1) - California Health and Safety Code, Chapter 6.95, Section(s) 25508(a)(1)

Violation Description: Failure to complete and electronically submit hazardous material inventory information for all reportable hazardous materials on site at or above reportable quantities.

Violation Notes: Returned to compliance on 05/25/2017. Revise inventory to include only hazardous materials for which Valero Marketing & Supply Company is the handler (i.e. fuel-contaminated test water). The facility operator, Ngoc Nguyen, is the handler of the fuel in the USTs and the Propane.

Violation Division: Santa Clara County Environmental Health
Violation Program: HMRRP
Violation Source: CERS

Site ID: 79774
Site Name: VALERO STATION #3815
Violation Date: 04-12-2017
Citation: 40 CFR 1 265.32 - U.S. Code of Federal Regulations, Title 40, Chapter 1, Section(s) 265.32

Violation Description: Failure of the facility to maintain the following emergency equipment or equivalents: 1) An internal communications or alarm system; 2) A device, such as a telephone (immediately available at the scene of Operations/ Maintenance) or a hand-held two-way radio, capable of summoning emergency assistance from local police departments, fire departments, or State or local emergency response teams; 3) Portable fire extinguishers, fire control equipment, spill control equipment, and decontamination equipment; and 4) Water at adequate volume and pressure to supply water hose streams, or foam producing equipment, or automatic sprinklers, or water spray systems.

Violation Notes: Returned to compliance on 05/25/2017. Facility failed to maintain an empty container on-site for fuel-contaminated test water. UST technician had to repurpose 3 x 5 gallon buckets to serve as temporary containers for this wastewater.

Violation Division: Santa Clara County Environmental Health
Violation Program: HW
Violation Source: CERS

Site ID: 79774
Site Name: VALERO STATION #3815
Violation Date: 04-02-2015
Citation: Un-Specified
Violation Description: UST Program - Administration/Documentation - For use of Local Ordinance only

Violation Notes: FACILITY FAILED TO RESPOND TO THE LAST OFFICIAL NOTICE OF INSPECTION ISSUED ON 4/2/14. ENSURE THAT YOU PROVIDE WRITTEN CORRECTIVE ACTIONS TAKEN TO THIS OFFICIAL NOTICE OF INSPECTION.

Violation Division: Santa Clara County Environmental Health
Violation Program: UST
Violation Source: CERS

Map ID
Direction
Distance
Elevation

MAP FINDINGS

Site

Database(s)

EDR ID Number
EPA ID Number

VALERO STATION #3815 (Continued)

U001602685

Site ID: 79774
Site Name: VALERO STATION #3815
Violation Date: 03-29-2016
Citation: HSC 6.7 25284 - California Health and Safety Code, Chapter 6.7, Section(s) 25284
Violation Description: Failure to obtain and maintain a valid operation permit from the CUPA.
Violation Notes: Returned to compliance on 05/31/2016. FACILITY FAILED TO MAINTAIN A 5 YEAR OPERATING PERMIT. CLARIFY THE OWNERSHIP, CERS RECORDS INDICATE CONFLICTING OWNERSHIPS. THE TANK OWNER AND OPERATOR PAGE INDICATE VALERO MARKETING AND SUPPLY COMPANY, INC BUT THE RESPONSE PLAN INDICATES NGOC NGUYEN AND THE DESIGNATED OPERATOR STATEMENT INDICATES RICHARD KOLBERG AS OWNER. THE OWNER AND OPERATOR SHOULD BE CONSISTENT WITH ALL DOCUMENTS SUBMITTED.

Violation Division: Santa Clara County Environmental Health
Violation Program: UST
Violation Source: CERS

Site ID: 79774
Site Name: VALERO STATION #3815
Violation Date: 04-02-2015
Citation: 23 CCR 16 2715(f) - California Code of Regulations, Title 23, Chapter 16, Section(s) 2715(f)
Violation Description: Failure to comply with one or more of the following: provide training to facility employee(s) responsible for proper operation and maintenance every 12 months and/or train new employee(s) who are responsible for proper operation and maintenance within 30-days of hire and/or to have at least one employee present during operating hours that has been trained in the proper operation and maintenance of the UST system.
Violation Notes: THE FOLLOWING EMPLOYEES NEED TO BE TRAINED IMMEDIATELY; - NGOC NGUYEN - TIFFANY DIGIORE - MARIA MENDEZ - BECKY GONZALES ENSURE THAT ALL EMPLOYEES ARE TRAINED IMMEDIATELY BY A DESIGNATED OPERATOR, WHICH IS NOW UST CONFIDENCE.

Violation Division: Santa Clara County Environmental Health
Violation Program: UST
Violation Source: CERS

Site ID: 79774
Site Name: VALERO STATION #3815
Violation Date: 04-18-2017
Citation: HSC 6.7 25290.1(c), 25290.2(c), 25291(a)(2), 25292(e) - California Health and Safety Code, Chapter 6.7, Section(s) 25290.1(c), 25290.2(c), 25291(a)(2), 25292(e)
Violation Description: Failure to maintain secondary containment (e.g. failure of secondary containment testing).
Violation Notes: Returned to compliance on 08/10/2017. Secondary containment of 87 product piping run was tested with a 60 minute pressure test @ 5 psig but failed to hold pressure. Secondary containment of 89 product piping run was tested with a 60 minute pressure test @ 5 psig but failed to hold pressure. Continue to troubleshoot and repair or replace failed components as necessary. Notify HMCD of the scope of any repairs to be performed. Please note that a repair permit from HMCD may be necessary depending upon the repair(s) needed.

Violation Division: Santa Clara County Environmental Health
Violation Program: UST
Violation Source: CERS

Map ID
Direction
Distance
Elevation

MAP FINDINGS

Site

Database(s)

EDR ID Number
EPA ID Number

VALERO STATION #3815 (Continued)

U001602685

Site ID: 79774
Site Name: VALERO STATION #3815
Violation Date: 04-11-2017
Citation: HSC 6.7 25284(a)(3)(A) & (B); - California Health and Safety Code, Chapter 6.7, Section(s) 25284(a)(3)(A) & (B);
Violation Description: Failure to implement or maintain a written agreement between the UST permit holder and the operator (owner/operator agreement).
Violation Notes: Returned to compliance on 05/25/2017. An inaccurate owner and operator agreement was submitted to CERS on 4/6/17. Revise the agreement based upon the findings detailed in this Official Notice of Inspection and submit a copy to CERS.
Violation Division: Santa Clara County Environmental Health
Violation Program: UST
Violation Source: CERS

Site ID: 79774
Site Name: VALERO STATION #3815
Violation Date: 03-29-2016
Citation: 40 CFR 1 265.174 - U.S. Code of Federal Regulations, Title 40, Chapter 1, Section(s) 265.174
Violation Description: Failure to inspect hazardous waste storage areas at least weekly.
Violation Notes: Returned to compliance on 05/31/2016. WEEKLY HAZARDOUS WASTE INSPECTIONS ARE NOT BEING CONDUCTED.
Violation Division: Santa Clara County Environmental Health
Violation Program: HW
Violation Source: CERS

Site ID: 79774
Site Name: VALERO STATION #3815
Violation Date: 05-10-2018
Citation: HSC 6.75 25299.30-25299.34 - California Health and Safety Code, Chapter 6.75, Section(s) 25299.30-25299.34
Violation Description: Failure to submit and maintain complete and current Certification of Financial Responsibility or other mechanism of financial assurance.
Violation Notes: The certification of Financial Responsibility posted on CERS is out of date in that it references a Corporate Guarantee with an expiration date of 4/30/18. An updated CFR and corporate guarantee/CFO letter documentation was noted as being stored onsite and available for review during the inspection.
Violation Division: Santa Clara County Environmental Health
Violation Program: UST
Violation Source: CERS

Site ID: 79774
Site Name: VALERO STATION #3815
Violation Date: 03-29-2016
Citation: 22 CCR 12 66262.34(d) - California Code of Regulations, Title 22, Chapter 12, Section(s) 66262.34(d)
Violation Description: Failure to dispose of hazardous waste within 180 days (or 270 if waste is transported over 200 miles) for the generator who generates less than 1000 kilogram per month, but more than 100 kilograms per month.
Violation Notes: Returned to compliance on 05/31/2016. 180 DAYS FOR WASTE DISPOSAL STARTED WHEN THE CONTAINER REACHED 27 GALLONS, OBSERVED A 55 GALLON AND 15 GALLON CONTAINER OF HOSES, NOZZLES, FILTERS AND TEST WATER MIX 3/4 FULL DATED JUNE 15, 2013 .
Violation Division: Santa Clara County Environmental Health
Violation Program: HW

Map ID
Direction
Distance
Elevation

MAP FINDINGS

Site

Database(s)

EDR ID Number
EPA ID Number

VALERO STATION #3815 (Continued)

U001602685

Violation Source: CERS

Site ID: 79774

Site Name: VALERO STATION #3815

Violation Date: 05-10-2018

Citation: 23 CCR 16 2715(f)(2) - California Code of Regulations, Title 23, Chapter 16, Section(s) 2715(f)(2)

Violation Description: Failure to have at least one facility employee present during operating hours that has been trained in the proper operation and maintenance of the UST system by a designated operator (DO).

Violation Notes: Tiffany Digiore was indicated as still being an employee but is not noted on training log as having been trained in either 2017 or 2018.

Violation Division: Santa Clara County Environmental Health

Violation Program: UST

Violation Source: CERS

Site ID: 79774

Site Name: VALERO STATION #3815

Violation Date: 04-02-2015

Citation: 23 CCR 16 2715 - California Code of Regulations, Title 23, Chapter 16, Section(s) 2715

Violation Description: The owner/operator has failed to comply with one or more of the following: to maintain a copy of the designated operator monthly inspections for the last 12 months and/or maintain a list of trained employees on-site or off-site at a readily available location, if approved by the CUPA.

Violation Notes: THE FOLLOWING DESIGNATED UST OPERATOR MONTHLY INSPECTION RECORDS WERE NOT AVAILABLE ON-SITE AT THE TIME OF INSPECTION AND MR. NGUYEN WASN'T AWARE THESE WERE MISSING OR WHETHER OR NOT HE CONDUCTED THESE MONTHLY INSPECTIONS; - MAY- SEPTEMBER 2014 - NOVEMBER 2014-FEBRUARY 2015. ENSURE THAT IN THE FUTURE ALL DO MONTHLY RECORDS ARE KEPT ON- SITE AND ARE AVAILABLE DURING AN INSPECTION.

Violation Division: Santa Clara County Environmental Health

Violation Program: UST

Violation Source: CERS

Site ID: 79774

Site Name: VALERO STATION #3815

Violation Date: 03-29-2016

Citation: 23 CCR 16 2636(f)(1) - California Code of Regulations, Title 23, Chapter 16, Section(s) 2636(f)(1)

Violation Description: Failure of the double wall pressurized piping in the turbine sump to be continuously monitored with a system that activates an audible and visual alarm or restricts or stops flow at dispenser when a leak is detected.

Violation Notes: Returned to compliance on 03/29/2016. THE 87 PIPING SUMP LIQUID SENSOR FAILED TO SHUT DOWN THE PUMP WHEN A LEAK WAS SIMULATED. **THE TECHNICIAN CHANGED OUT THE RELAY, RE-TESTED AND PASSED.

Violation Division: Santa Clara County Environmental Health

Violation Program: UST

Violation Source: CERS

Site ID: 79774

Site Name: VALERO STATION #3815

Violation Date: 04-02-2014

Citation: HSC 6.7 Multiple Sections - California Health and Safety Code, Chapter 6.7, Section(s) Multiple Sections

Map ID
Direction
Distance
Elevation

MAP FINDINGS

Site

Database(s)

EDR ID Number
EPA ID Number

VALERO STATION #3815 (Continued)

U001602685

Violation Description: UST Program - Administration/Documentation - General
Violation Notes: THE FOLLOWING DO MONTHLY RECORDS WERE MISSING THE ALARM HISTORY;
06/15/13-10/16/14. ADDITIONALLY, ALL OF THE DO MONTHLY RECORDS ARE
MISSING PAGE 2 AND ARE INCOMPLETE AREAS #6 AND #7 ARE LEFT BLANK.
ENSURE THAT FROM NOW ON ALL MONTHLY RECORDS ARE COMPLETELY FILLED OUT
AND HAVE A COPY OF THE ALARM HISTORY ATTACHED.

Violation Division: Santa Clara County Environmental Health
Violation Program: UST
Violation Source: CERS

Site ID: 79774
Site Name: VALERO STATION #3815
Violation Date: 03-29-2016
Citation: 23 CCR 16 2712(i) - California Code of Regulations, Title 23, Chapter
16, Section(s) 2712(i)

Violation Description: Failure to maintain on site an approved monitoring plan.
Violation Notes: Returned to compliance on 05/31/2016. UPDATE THE MONITORING PLAN TO
REFLECT THE FOLLOWING: -THE UDC LIQUID SENSOR SHUT'S DOWN THE PUMP,
TRIGGERS AND AUDIBLE/VISUAL ALARM WHEN A LEAK IS SIMULATED BUT IT DOES
NOT SHUT DOWN THE DISPENSER.

Violation Division: Santa Clara County Environmental Health
Violation Program: UST
Violation Source: CERS

Site ID: 79774
Site Name: VALERO STATION #3815
Violation Date: 03-20-2019
Citation: 23 CCR 16 2712(b)(1)(G) - California Code of Regulations, Title 23,
Chapter 16, Section(s) 2712(b)(1)(G)

Violation Description: Failure to comply with one or more of the following overfill
prevention equipment requirements: Alert the transfer operator when
the tank is 90 percent full by restricting the flow into the tank or
triggering an audible and visual alarm; or Restrict delivery of flow
to the tank at least 30 minutes before the tank overfills, provided
the restriction occurs when the tank is filled to no more than 95
percent of capacity; and activate an audible alarm at least five
minutes before the tank overfills; or Provide positive shut-off of
flow to the tank when the tank is filled to no more than 95 percent of
capacity; or Provide positive shut-off of flow to the tank so that
none of the fittings located on the top of the tank are exposed to
product due to overfilling. Install/retrofit overfill prevention
equipment that does not use flow restrictors on vent piping to meet
overfill prevention equipment requirements when the overfill
prevention equipment is installed, repaired, or replaced on and after
October 1, 2018. For USTs installed before October 1, 2018, perform an
inspection by October 13, 2018 and every 36 months thereafter. For
USTs installed on and after October 1, 2018, perform an inspection at
installation and every 36 months thereafter. Inspected within 30 days
after a repair to the overfill prevention equipment. Inspected using
an applicable manufacturer guidelines, industry codes, engineering
standards, or a method approved by a professional engineer. Inspected
by a certified UST service technician. Maintain records of overfill
prevention equipment inspection for 36 months.

Violation Notes: Facility has failed to test overfill prevention equipment (see
inspection report narrative for additional details). Ensure that
testing is performed within 30 days.

Violation Division: Santa Clara County Environmental Health

Map ID
Direction
Distance
Elevation

MAP FINDINGS

Site

Database(s)

EDR ID Number
EPA ID Number

VALERO STATION #3815 (Continued)

U001602685

Violation Program: UST
Violation Source: CERS

Site ID: 79774
Site Name: VALERO STATION #3815
Violation Date: 04-02-2014
Citation: HSC 6.7 Multiple Sections - California Health and Safety Code, Chapter 6.7, Section(s) Multiple Sections
Violation Description: UST Program - Operations/Maintenance - General
Violation Notes: A COPY OF 2012 MONITORING SYSTEM CERTIFICATION REPORT WAS NOT AVAILABLE AT THIS SITE. ENSURE THAT COPIES OF THE MONITORING SYSTEM CERTIFICATION REPORTS ARE AVAILABLE ON-SITE.

Violation Division: Santa Clara County Environmental Health
Violation Program: UST
Violation Source: CERS

Evaluation:
Eval General Type: Other/Unknown
Eval Date: 02-23-2017
Violations Found: No
Eval Type: Other, not routine, done by local agency
Eval Notes: ON SITE TO CONDUCT A FINAL INSPECTION FOR SR0851691. THIS PERMIT WAS ISSUED FOR THIS SITE AFTER A COLD-START TOOK PLACE. TESTING WAS CONDUCTED BY: MARCOS MERCADO WITH SSS, MR. MERCADO HAS THE FOLLOWING CERTIFICATIONS; ICC#8049069 EXP., 11/4/2017; VR# B36955 EXP., 05/11/2017. PRIOR TO AN AFTER COMPLETION OF TESTING THERE WERE NO ACTIVE ALARMS AT THE VEEDER ROOT PANEL. THE FOLLOWING COMPONENTS WERE TESTED DURING THIS COLD-START: - 3 STP SENSORS PROVIDED A POSITIVE SHUT-DOWN CONDITION AT THE TURBINE. - 5 UDC SENSORS PROVIDED A POSITIVE SHUT-DOWN CONDITION AT THE TURBINE. - 3 ANNULAR SENSORS PROVIDE AN AUDIBLE/VISUAL ALARM AT THE VEEDER ROOT PANEL. - FAIL SAFE/ SENSOR OUT WERE VERIFIED DURING THIS INSPECTION - OVERFILL ALARM IN ALL TANKS IS ATG PROBES AT 90% TANK CAPACITY. THIS WAS VERIFIED DURING THIS INSPECTION. - THE EMERGENCY SHUT-OFF (ESO) WAS VERIFIED FOR FUNCTIONALITY DURING THIS INSPECTION AS PART OF THE COLD-START ONLY. THIS INSPECTION CLOSES OUT [Truncated]

Eval Division: Santa Clara County Environmental Health
Eval Program: UST
Eval Source: CERS

Eval General Type: Compliance Evaluation Inspection
Eval Date: 03-20-2019
Violations Found: Yes
Eval Type: Routine done by local agency
Eval Notes: On-site to conduct a UST compliance inspection. Annual monitoring system testing was performed by UST service technician Austin Sterling from Confidence UST. Mr. Sterling had all of the required certifications. During testing of monitoring equipment the following was observed: -Secondary containment test boots were observed as pulled-back prior to testing. -The 87, 89, and 91 spill buckets were hydrostatically tested with 5 gallons of water for 60 minutes. -The 87, 89, and 91 sump sensors (Veeder Root 794380-208) were tested in water and produced an audible and visual alarm at the monitoring panel as well as positive shutdown of the turbines. -Fail-safe and sensor out were demonstrated on all tanks. -The 87, 89, and 91 annular sensors (Veeder Root 794390-409) were tested with water and produced an audible and visual alarm at the monitoring panel. -Mechanical line

Map ID
Direction
Distance
Elevation

MAP FINDINGS

Site

Database(s)

EDR ID Number
EPA ID Number

VALERO STATION #3815 (Continued)

U001602685

leak detectors (Red Jacket FX1V) were tested at Dispenser 9/10 using a LDT-890 test system (current [Truncated])

Eval Division: Santa Clara County Environmental Health
Eval Program: UST
Eval Source: CERS

Eval General Type: Compliance Evaluation Inspection
Eval Date: 03-29-2016
Violations Found: Yes
Eval Type: Routine done by local agency
Eval Notes: Not reported

Eval Division: Santa Clara County Environmental Health
Eval Program: HW
Eval Source: CERS

Eval General Type: Compliance Evaluation Inspection
Eval Date: 03-29-2016
Violations Found: Yes
Eval Type: Routine done by local agency
Eval Notes: ON SITE WITH CHRISTOPHER BISHOP A CALIFORNIA ICC CERTIFIED TECHNICIAN WITH UST CONFIDENCE TO OVERSEE THE MONITORING CERTIFICATION. MR. BISHOP'S CERTIFICATION WERE VERIFIED ON SITE TO BE CURRENT. THE FOLLOWING COMPONENTS WERE TESTED AND FOUND TO BE OPERABLE: -87,89 AND 91 SPILL MECHANICAL LINE LEAK DETECTORS WERE TESTED SIMULATING A LEAK AT 3.0 GPH AT 10 PSI -THE UDC LIQUID SENSORS TRIGGERED A PUMP SHUT DOWN AND AN AUDIBLE/VISUAL ALARM WHEN A LEAK WAS SIMULATED. -THE PIPING SUMP LIQUID SENSORS FOR 89 AND 91, TRIGGERED AN AUDIBLE/VISUAL ALARM AND SHUT DOWN THE PUMP. -LIQUID SENSORS IN THE ANNULAR SPACE TRIGGERED AN AUDIBLE AND VISUAL ALARM WHEN A LEAK WAS SIMULATED. -FAIL SAFE WAS VERIFIED -OVERFILL VIA THE ATG'S WERE VERIFIED -SENSOR OUT WAS VERIFIED -E-STOP WAS VERIFIED NOTE: -TRAINING RECORDS WERE REVIEWED -D.O MONTHLY INSPECTIONS WERE REVIEWED -THE MONITORING PANEL INDICATED ALL FUNCTIONS NORMAL

Eval Division: Santa Clara County Environmental Health
Eval Program: UST
Eval Source: CERS

Eval General Type: Compliance Evaluation Inspection
Eval Date: 04-02-2014
Violations Found: Yes
Eval Type: Routine done by local agency
Eval Notes: ON-SITE TO OVERSEE AN ANNUAL MONITORING SYSTEM CERTIFICATION. TESTING WAS CONDUCTED BY CHRISTOPHER BISHOP WITH UST CONFIDENCE. MR. BISHOP HAS THE FOLLOWING CERTIFICATIONS; ICC#8057545-UT EXP; 5/18/2014; VR#B36744 EXP.,6/7/2014; VMI#2697 EXP.,6/7/2014. SITE SYSTEM SET-UP T1-87 DW FIBERGLASS T2-89 DW FIBERGLASS T3-91 DW FIBERGLASS THE FOLLOWING COMPONENTS WERE TESTED AND PASSED DURING TODAY'S INSPECTION; - 2 STP SUMP SENSORS PROVIDED A POSITIVE SHUT-DOWN CONDITION (SEE VIOLATION FOR OTHER SENSOR) - 3 ANNULAR SENSORS PROVIDED AN AUDIBLE/VISUAL ALARM AT THE PANEL. - 3 PROBES WERE TESTED TO VERIFY OVERFILL PREVENTION AND PASSED. - 5 UDC SENSORS PROVIDED AN AUDIBLE/VISUAL ALARM AT THE PANEL. - SPILL BUCKETS WERE TESTED HYDROSTATICALLY FOR AN HOUR AND PASSED. - FAIL SAFE, SENSOR OUT AND EMERGENCY SHUT-OFF SWITCH WERE VERIFIED. - 3 MLLD'S WERE TESTED AND PASSED NOTES; AFTER COMPLETION OF TESTING THE TLS-350 VR PANEL READ; T1- HIGH WATER. TECHNICIAN TOOK PROBE [Truncated]

Eval Division: Santa Clara County Environmental Health

Map ID
Direction
Distance
Elevation

MAP FINDINGS

Site

Database(s)

EDR ID Number
EPA ID Number

VALERO STATION #3815 (Continued)

U001602685

Eval Program: UST
Eval Source: CERS

Eval General Type: Compliance Evaluation Inspection
Eval Date: 04-02-2015
Violations Found: Yes
Eval Type: Routine done by local agency
Eval Notes: ON-SITE TO OVERSEE AN ANNUAL MONITORING SYSTEM CERTIFICATION. TESTING WAS CONDUCTED BY CHRISTOPHER BISHOP WITH UST CONFIDENCE. MR. BISHOP HAS THE FOLLOWING CERTIFICATIONS; ICC#8057545-UT EXP; 4/30/2016; VR#B36744 EXP.,5/15/2016; VMI#2697 EXP.,5/14/2016. PRIOR TO AND AFTER COMPLETION OF TESTING THERE WERE NO ACTIVE ALARMS AT THE VEEDER ROOT PANEL. THE FOLLOWING COMPONENTS WERE TESTED AND PASSED DURING TODAY'S INSPECTION; - 3 STP SUMP SENSORS PROVIDED A POSITIVE SHUT-DOWN CONDITION AT THE TURBINE. - 3 ANNULAR SENSORS PROVIDED AN AUDIBLE/VISUAL ALARM AT THE PANEL. THE ANNULAR SENSOR FOR THE 87 TANK PROVIDE A POSITIVE SHUT-DOWN CONDITION AT THE TURBINE AS WELL. - 3 ATG PROBES WERE TESTED AND WERE ABLE TO PROVIDE AN AUDIBLE/VISUAL ALARM WHEN THE TANK REACHED 90%. - 5 UDC SENSORS PROVIDED A POSITIVE SHUT-DOWN CONDITION AT THE TURBINE. - 3 SPILL BUCKETS WERE TESTED HYDROSTATICALLY FOR AN HOUR AND PASSED. - FAIL SAFE AND SENSOR OUT WERE VERIFIED. - 3 MLLD'S WERE AND [Truncated]

Eval Division: Santa Clara County Environmental Health
Eval Program: UST
Eval Source: CERS

Eval General Type: Compliance Evaluation Inspection
Eval Date: 04-12-2017
Violations Found: Yes
Eval Type: Routine done by local agency
Eval Notes: Inspection began 3/28/17 and ended today. Annual monitoring system testing was performed by UST service technician Chris Bishop from Confidence UST. Mr. Bishop has the following certifications: -CA UST Service Technician, exp. 4/30/18 -Veeder Root ATG Monitoring Systems Technician, exp. 5/10/17 -Red Jacket Technician, exp. 4/28/18 During testing of monitoring equipment the following was observed: -Secondary containment test boots were observed as pulled-back prior to testing. -The 87, 89, and 91 spill buckets were hydrostatically tested with 5 gallons of water for 60 minutes. -The 87, 89, and 91 sump sensors (Veeder Root 794380-208) were tested in water and produced an audible and visual alarm at the monitoring panel as well as positive shutdown of the turbines. -The 87, 89, and 91 annular sensors (Veeder Root 794390-409) were tested with water and produced an audible and visual alarm at the monitoring panel. -Mechanical line leak detectors (Red Jacket FX1V) [Truncated]

Eval Division: Santa Clara County Environmental Health
Eval Program: UST
Eval Source: CERS

Eval General Type: Compliance Evaluation Inspection
Eval Date: 04-12-2017
Violations Found: Yes
Eval Type: Routine done by local agency
Eval Notes: On-site to conduct a hazardous materials business plan (HMBP) inspection. Valero Marketing & Supply Company, as the owner of the USTs, is responsible for disclosure of the following hazardous material: -Fuel-contaminated test water A HMBP (CERS ID: 10158209)

Map ID
Direction
Distance
Elevation

MAP FINDINGS

Site

Database(s)

EDR ID Number
EPA ID Number

VALERO STATION #3815 (Continued)

U001602685

submitted on 4/6/17 was reviewed. NOTE: A Hazardous Materials Business Plan (HMBP) is required to be submitted by the handler of the hazardous material. At this facility, the only hazardous material handled by Valero Marketing & Supply Company in a HMBP-reportable quantity is hazardous fuel-contaminated water generated from UST testing and maintenance activities. The gas station operator, Ngoc Nguyen DBA First Street Valero, is the handler of the petroleum in the USTs, the Propane, and hazardous wastes incidental to vehicle fueling such as absorbents from spill cleanup, used dispenser hoses, etc. As such, it is their responsibility to submit a HMBP. Valero may assist the operator with preparing the operator's [Truncated]

Eval Division: Santa Clara County Environmental Health
Eval Program: HMRRP
Eval Source: CERS

Eval General Type: Compliance Evaluation Inspection
Eval Date: 04-12-2017
Violations Found: Yes
Eval Type: Routine done by local agency
Eval Notes:

On-site to conduct a hazardous waste inspection. Valero Marketing & Supply Company, as the owner of the USTs, is responsible for any hazardous waste generated from testing of or repair of the tank systems. Conducted a facility walk-through on 4/10/17 and observed the following: -No container was present on-site for fuel-contaminated test water, and so Mr. Bishop of Confidence UST had to repurpose 3 x 5 gallon containers to temporarily hold the waste until a 55 gallon steel drum could be acquired. -EPA ID CAL000191509 is active -Fire extinguishers were observed as maintained -Spill control was available WITHIN 30 DAYS COMPLETE THE FOLLOWING: -According to the hazardous waste tracking system CAL000191509 is assigned to "VALERO # 7110". Contact DTSC and revise the facility name attached to this ID as "Valero Station #3815". NOTE: -Any hazardous generated as a result of daily operations of the gas station is required to be managed by the facility operator, Ngoc [Truncated]

Eval Division: Santa Clara County Environmental Health
Eval Program: HW
Eval Source: CERS

Eval General Type: Other/Unknown
Eval Date: 04-18-2017
Violations Found: No
Eval Type: Other, not routine, done by local agency
Eval Notes:

On-site to observe secondary containment testing. Testing was performed by Jonathan Ocker of Triton Construction. Mr. Ocker has the following certifications observed as current: -ICC UST Service Technician -Incon Sump Test System Operation Level 4 Product piping runs were tested with a 60 minute pressure test @ 5 psig with the following results: -87, FAIL -89, FAIL -91, PASS STP sumps were tested with a 15 minute Incon accelerated hydrostatic test with the following results: -87, PASS -89, PASS -91, PASS UST annular spaces were tested for 60 minutes with a vacuum test @ -10 inHg with the following results: -87, PASS -89, DID NOT WITNESS -91, PASS UDCs were tested with a 15 minute Incon accelerated hydrostatic test with the following results: -Dispenser 1/2: PASS -Dispenser 3/4: PASS -Dispenser 5/6: PASS -Dispenser 7/8: PASS -Dispenser 9/10: PASS FOLLOW-UP REQUIRED: -Continue to troubleshoot and repair or replace failed components as [Truncated]

Map ID
Direction
Distance
Elevation

MAP FINDINGS

Site

Database(s)

EDR ID Number
EPA ID Number

VALERO STATION #3815 (Continued)

U001602685

Eval Division: Santa Clara County Environmental Health
Eval Program: UST
Eval Source: CERS

Eval General Type: Other/Unknown
Eval Date: 04-18-2017
Violations Found: Yes
Eval Type: Other, not routine, done by local agency
Eval Notes: For details see Notice of Inspection for Secondary Containment Test.
Eval Division: Santa Clara County Environmental Health
Eval Program: UST
Eval Source: CERS

Eval General Type: Compliance Evaluation Inspection
Eval Date: 05-10-2018
Violations Found: Yes
Eval Type: Routine done by local agency
Eval Notes: Onsite to witness annual monitoring system certification. Conducted by UST Confidence, technician Aaron Perrigo. Mr. Perrigo has current ICC, Veeder Root Level 3, VMI, Veeder Root Red Jacket certifications. System provided audible and visual alarms with turbine shutdown for all STP sump sensors. System provided audible and visual alarms with turbine shutdown for all UDC sensors System audible and visual alarms for all annular/interstitial sensors Mechanical Line Leak detectors were able to recognize and restrict flow for simulated 3 gph, 10 psi leak. Tested at dispenser 9/10. Overfill prevention by audible external alarm. Probe flats were raised to calculated 90% height and each provided an alarm that was visible and audible at the point of fill. Spill buckets tested with water for one hour without loss. UDC are fitted with deflector plates. Reviewed information submitted on CERS (10158209) on 12/15/17. Operating permit application, monitoring plan response [Truncated]

Eval Division: Santa Clara County Environmental Health
Eval Program: UST
Eval Source: CERS

Eval General Type: Compliance Evaluation Inspection
Eval Date: 06-21-2019
Violations Found: No
Eval Type: Routine done by local agency
Eval Notes: Facility handles the following hazardous materials at or above reporting thresholds: -Fuel-contaminated test water: 1 x 55 gallon drum NOTES: -CERS ID: 10158209 -A HMBP was submitted on 5/1/19 and was reviewed. -Training is provided by the Designated UST Operator.

Eval Division: Santa Clara County Environmental Health
Eval Program: HMRRP
Eval Source: CERS

Eval General Type: Compliance Evaluation Inspection
Eval Date: 06-21-2019
Violations Found: No
Eval Type: Routine done by local agency
Eval Notes: On-site to conduct a routine hazardous waste and hazardous materials business plan inspection. As the UST owner, this business has taken responsibility for the management and disposal of 1 x 55 gallon drum of fuel-contaminated test water and 1 x 55 gallon drum of fuel-contaminated hoses stored in a secured enclosure. WITHIN 30 DAYS

Map ID
Direction
Distance
Elevation

MAP FINDINGS

Site

Database(s)

EDR ID Number
EPA ID Number

VALERO STATION #3815 (Continued)

U001602685

PLEASE SPECIFY: 1) How hazardous waste manifests will be made accessible on-site for review? Will they be kept inside the UST compliance binder that is maintained by the gas station operator?
NOTES: -CAL000191509 is active. -Fire extinguishers and spill absorbent are available on-site. -Inspections are conducted by the station operator and the DUSTO. -REMINDER: Once the total amount of fuel-contaminated test water and fuel contaminated hoses stored on-site reaches 220 pounds it may be accumulated for a maximum of 180 days.

Eval Division: Santa Clara County Environmental Health
Eval Program: HW
Eval Source: CERS

Eval General Type: Other/Unknown
Eval Date: 08-10-2017
Violations Found: No
Eval Type: Other, not routine, done by local agency
Eval Notes: Final inspection of underground storage tank (UST) system repairs. Repaired under dispenser containment (UDC) sumps for Dispensers 5/6, 7/8 and 9/10 were tested today using the Incon TS-STs accelerated hydrostatic test apparatus and passed. Secondary containment pipe for 87 and 89 product lines was pressure tested today using Nitrogen @ 5 p.s.i.g. and passed. Pressure gauges returned to zero when pressure was released at end of testing. Repairs are complete. Final project sign-off by HmCD is granted. Testing was performed by UST Service Technician Jonathan Ocker of Remediation Risk Management, Inc. dba Triton Construction. Mr. Ocker has current ICC California UST Service Technician certification (exp. 4/1/2018) and Franklin Fueling Systems Incon Level 4 (TS-STs Sump Test System) certification (exp. 12/7/2018). Notes: 1. Three UDC penetrations were repaired: the 87 line in UDC 5/6, and the 89 line in UDCs 7/8 and 9/10. Two site visits were required today since UDC [Truncated]

Eval Division: Santa Clara County Environmental Health
Eval Program: UST
Eval Source: CERS

Eval General Type: Other/Unknown
Eval Date: 09-21-2017
Violations Found: No
Eval Type: Other, not routine, done by local agency
Eval Notes: Inspection of underground storage tank (UST) system dispenser conversion. Installation of S. Bravo Systems dispenser conversion frames and Deflector Plates beneath the five Veeder-Root / Gilbarco Encore dispensers was visually confirmed. Final project sign-off by Santa Clara County CUPA is granted conditioned upon completion of installation of plastic plugs to seal anchor bolt access holes in deflector plates. Note: Dispenser replacement did not end up requiring cold start of the Veeder-Root TLS-350 console, so monitoring system certification testing was removed from project scope of work.

Eval Division: Santa Clara County Environmental Health
Eval Program: UST
Eval Source: CERS

Enforcement Action:
Site ID: 79774
Site Name: VALERO STATION #3815
Site Address: 827 S 1ST ST

Map ID
Direction
Distance
Elevation

MAP FINDINGS

Site

Database(s)

EDR ID Number
EPA ID Number

VALERO STATION #3815 (Continued)

U001602685

Site City: SAN JOSE
Site Zip: 95110
Enf Action Date: 04-02-2014
Enf Action Type: Notice of Violation (Unified Program)
Enf Action Description: Notice of Violation Issued by the Inspector at the Time of Inspection
Enf Action Notes: Not reported
Enf Action Division: Santa Clara County Environmental Health
Enf Action Program: UST
Enf Action Source: CERS

Site ID: 79774
Site Name: VALERO STATION #3815
Site Address: 827 S 1ST ST
Site City: SAN JOSE
Site Zip: 95110
Enf Action Date: 04-02-2015
Enf Action Type: Notice of Violation (Unified Program)
Enf Action Description: Notice of Violation Issued by the Inspector at the Time of Inspection
Enf Action Notes: Not reported
Enf Action Division: Santa Clara County Environmental Health
Enf Action Program: UST
Enf Action Source: CERS

Coordinates:

Site ID: 79774
Facility Name: VALERO STATION #3815
Env Int Type Code: HWG
Program ID: 10158209
Coord Name: Not reported
Ref Point Type Desc: Center of a facility or station.
Latitude: 37.323380
Longitude: -121.881390

Affiliation:

Affiliation Type Desc: CUPA District
Entity Name: Santa Clara County Environmental Health
Entity Title: Not reported
Affiliation Address: 1555 Berger Drive, Suite 300
Affiliation City: San Jose
Affiliation State: CA
Affiliation Country: Not reported
Affiliation Zip: 95112-2716
Affiliation Phone: (408) 918-3400

Affiliation Type Desc: Parent Corporation
Entity Name: VALERO MARKETING AND SUPPLY COMPANY
Entity Title: Not reported
Affiliation Address: Not reported
Affiliation City: Not reported
Affiliation State: Not reported
Affiliation Country: Not reported
Affiliation Zip: Not reported
Affiliation Phone: Not reported

Affiliation Type Desc: Property Owner
Entity Name: WICKLAND OIL COMPANY

Map ID
Direction
Distance
Elevation

MAP FINDINGS

Site

Database(s)

EDR ID Number
EPA ID Number

VALERO STATION #3815 (Continued)

U001602685

Entity Title: Not reported
Affiliation Address: PO BOX 13648
Affiliation City: SACRAMENTO
Affiliation State: CA
Affiliation Country: United States
Affiliation Zip: Not reported
Affiliation Phone: (916) 978-2400

Affiliation Type Desc: Operator
Entity Name: VALERO MARKETING & SUPPLY CO.
Entity Title: Not reported
Affiliation Address: Not reported
Affiliation City: Not reported
Affiliation State: Not reported
Affiliation Country: Not reported
Affiliation Zip: Not reported
Affiliation Phone: (925) 362-4570

Affiliation Type Desc: Document Preparer
Entity Name: Catherine Riccomini
Entity Title: Not reported
Affiliation Address: Not reported
Affiliation City: Not reported
Affiliation State: Not reported
Affiliation Country: Not reported
Affiliation Zip: Not reported
Affiliation Phone: Not reported

Affiliation Type Desc: Environmental Contact
Entity Name: RICHARD KOLBERG
Entity Title: Not reported
Affiliation Address: PO BOX 2050
Affiliation City: DANVILLE
Affiliation State: CA
Affiliation Country: Not reported
Affiliation Zip: 94526
Affiliation Phone: Not reported

Affiliation Type Desc: Facility Mailing Address
Entity Name: Mailing Address
Entity Title: Not reported
Affiliation Address: PO BOX 2050
Affiliation City: DANVILLE
Affiliation State: CA
Affiliation Country: Not reported
Affiliation Zip: 94526-2050
Affiliation Phone: Not reported

Affiliation Type Desc: Identification Signer
Entity Name: RICHARD KOLBERG
Entity Title: BRANDED SALES MANAGER
Affiliation Address: Not reported
Affiliation City: Not reported
Affiliation State: Not reported
Affiliation Country: Not reported
Affiliation Zip: Not reported
Affiliation Phone: Not reported

Map ID
Direction
Distance
Elevation

MAP FINDINGS

Site

Database(s)

EDR ID Number
EPA ID Number

VALERO STATION #3815 (Continued)

U001602685

Affiliation Type Desc: Legal Owner
Entity Name: VALERO MARKETING & SUPPLY CO
Entity Title: Not reported
Affiliation Address: PO BOX 2050
Affiliation City: DANVILLE
Affiliation State: CA
Affiliation Country: United States
Affiliation Zip: 94526-2050
Affiliation Phone: (925) 362-4570

Affiliation Type Desc: UST Property Owner Name
Entity Name: WICKLAND OIL COMPANY
Entity Title: Not reported
Affiliation Address: PO BOX 13648
Affiliation City: SACRAMENTO
Affiliation State: CA
Affiliation Country: United States
Affiliation Zip: 95853
Affiliation Phone: (916) 978-2400

Affiliation Type Desc: UST Tank Operator
Entity Name: Ngoc Nguyen (First Street Valero)
Entity Title: Not reported
Affiliation Address: 827 S 1st Street
Affiliation City: San Jose
Affiliation State: CA
Affiliation Country: United States
Affiliation Zip: 95110
Affiliation Phone: (408) 292-5202

Affiliation Type Desc: UST Tank Owner
Entity Name: VALERO MARKETING AND SUPPLY COMPANY, INC.
Entity Title: Not reported
Affiliation Address: PO BOX 2050
Affiliation City: DANVILLE
Affiliation State: CA
Affiliation Country: United States
Affiliation Zip: 94526
Affiliation Phone: (925) 362-4570

Affiliation Type Desc: UST Permit Applicant
Entity Name: RICHARD KOLBERG
Entity Title: BRANDED SALES MGR
Affiliation Address: Not reported
Affiliation City: Not reported
Affiliation State: Not reported
Affiliation Country: Not reported
Affiliation Zip: Not reported
Affiliation Phone: (925) 362-4570

MAP FINDINGS

Map ID
Direction
Distance
Elevation

Site

Database(s)

EDR ID Number
EPA ID Number

W86
ESE
1/4-1/2
0.473 mi.
2500 ft.

EXXON REGAL
827 1ST
SAN JOSE, CA

Site 4 of 4 in cluster W

HIST CORTESE **S102429512**
N/A

Relative:
Higher

Actual:
104 ft.

HIST CORTESE:
edr_fname: EXXON REGAL
edr_fadd1: 827 1ST
City,State,Zip: SAN JOSE, CA
Region: CORTESE
Facility County Code: 43
Reg By: LTNKA
Reg Id: 43-0547

87
North
1/2-1
0.572 mi.
3022 ft.

SAN JOSE STATE UNIVERSITY CHEMICAL DEPT
125 SOUTH 7TH ST
SAN JOSE, CA 95112

ENVIROSTOR **1000121113**
N/A

Relative:
Higher

Actual:
92 ft.

ENVIROSTOR:
Name: SAN JOSE STATE UNIVERSITY CHEMICAL DEPT
Address: 125 SOUTH 7TH ST
City,State,Zip: SAN JOSE, CA 95112
Facility ID: 43820001
Status: No Further Action
Status Date: 10/08/2001
Site Code: Not reported
Site Type: Evaluation
Site Type Detailed: Evaluation
Acres: 0.02
NPL: NO
Regulatory Agencies: SANTA CLARA COUNTY
Lead Agency: SANTA CLARA COUNTY
Program Manager: Not reported
Supervisor: Karen Toth
Division Branch: Cleanup Berkeley
Assembly: 27
Senate: 15
Special Program: * Site Char & Assess Grant (CERCLA 104)
Restricted Use: NO
Site Mgmt Req: NONE SPECIFIED
Funding: Not reported
Latitude: 37.33193
Longitude: -121.8827
APN: NONE SPECIFIED
Past Use: SCHOOL - COLLEGE
Potential COC: NONE SPECIFIED No Contaminants found
Confirmed COC: No Contaminants found
Potential Description: NMA
Alias Name: CAD050520840
Alias Type: EPA Identification Number
Alias Name: 43820001
Alias Type: Envirostor ID Number

Completed Info:
Completed Area Name: PROJECT WIDE
Completed Sub Area Name: Not reported
Completed Document Type: * Discovery

Map ID
Direction
Distance
Elevation

MAP FINDINGS

Site

Database(s)

EDR ID Number
EPA ID Number

SAN JOSE STATE UNIVERSITY CHEMICAL DEPT (Continued)

1000121113

Completed Date: 10/12/1983
Comments: DISC - FACILITY IDENTIFIED ID FROM ERRIS

Completed Area Name: PROJECT WIDE
Completed Sub Area Name: Not reported
Completed Document Type: Site Screening
Completed Date: 04/21/1987
Comments: There are no documents that match this date or activity in the current files.

Completed Area Name: PROJECT WIDE
Completed Sub Area Name: Not reported
Completed Document Type: Site Screening
Completed Date: 10/08/2001
Comments: This site is regulated as a hazardous materials storage area by the Santa Clara County Health Services as the local Certified Unified Program Agency. There are no records of releases.

Completed Area Name: PROJECT WIDE
Completed Sub Area Name: Not reported
Completed Document Type: Preliminary Assessment Report
Completed Date: 08/31/1985
Comments: All documented PCB contamination has been cleaned up, the storage unit is presently permitted, and the University is following a standard operating procedure for disposal of chemical wastes.

Future Area Name: Not reported
Future Sub Area Name: Not reported
Future Document Type: Not reported
Future Due Date: Not reported
Schedule Area Name: Not reported
Schedule Sub Area Name: Not reported
Schedule Document Type: Not reported
Schedule Due Date: Not reported
Schedule Revised Date: Not reported

88
NW
1/2-1
0.688 mi.
3635 ft.

UNKNOWN
35 NORTH RIVER STREET
SAN JOSE, CA 93212

Notify 65 S100178940
N/A

Relative: NOTIFY 65:
Lower Date Reported: Not reported
Staff Initials: Not reported
Actual: Board File Number: Not reported
80 ft. Facility Type: Not reported
Discharge Date: Not reported
Issue Date: Not reported
Incident Description: Not reported

MAP FINDINGS

Map ID
Direction
Distance
Elevation

Site

Database(s)

EDR ID Number
EPA ID Number

X89
NNE
1/2-1
0.694 mi.
3663 ft.
Relative:
Lower
Actual:
87 ft.

SAN JOSE GAS WORKS
E. SAN FERNANDO AND S. 4TH
SAN JOSE, CA 95112

Site 1 of 2 in cluster X

EDR MGP 1008407765
N/A

Manufactured Gas Plants:
Alternate Name: SAN JOSE LIGHT AND POWER CO. No additional information available

X90
NNE
1/2-1
0.718 mi.
3793 ft.
Relative:
Lower
Actual:
87 ft.

SAN ANTONIO PLAZA BLOCK 4 NORTH
WEST SAN FERNANDO ST & 4TH STREET
SAN JOSE, CA 95113

Site 2 of 2 in cluster X

ENVIROSTOR S106568336
VCP N/A

ENVIROSTOR:
Name: SAN ANTONIO PLAZA BLOCK 4 NORTH
Address: WEST SAN FERNANDO ST & 4TH STREET
City,State,Zip: SAN JOSE, CA 95113
Facility ID: 43490065
Status: Certified
Status Date: 06/26/1995
Site Code: 200528
Site Type: Voluntary Cleanup
Site Type Detailed: Voluntary Cleanup
Acres: 1.7
NPL: NO
Regulatory Agencies: SMBRP
Lead Agency: SMBRP
Program Manager: Not reported
Supervisor: Barbara Cook
Division Branch: Cleanup Berkeley
Assembly: 27
Senate: 15
Special Program: Voluntary Cleanup Program
Restricted Use: NO
Site Mgmt Req: NONE SPECIFIED
Funding: Responsible Party
Latitude: 37.33555
Longitude: -121.8861
APN: NONE SPECIFIED
Past Use: MANUFACTURED GAS PLANT
Potential COC: Polynuclear aromatic hydrocarbons (PAHs)
Confirmed COC: Polynuclear aromatic hydrocarbons (PAHs)
Potential Description: SOIL
Alias Name: BLOCK FOUR:ANTONIO PLAZA
Alias Type: Alternate Name
Alias Name: 110033609021
Alias Type: EPA (FRS #)
Alias Name: 200528
Alias Type: Project Code (Site Code)
Alias Name: 43490065
Alias Type: Envirostor ID Number

Completed Info:
Completed Area Name: PROJECT WIDE
Completed Sub Area Name: Not reported
Completed Document Type: Removal Action Completion Report

Map ID
Direction
Distance
Elevation

MAP FINDINGS

Site

Database(s)

EDR ID Number
EPA ID Number

SAN ANTONIO PLAZA BLOCK 4 NORTH (Continued)

S106568336

Completed Date: 06/26/1995
Comments: Not reported

Completed Area Name: PROJECT WIDE
Completed Sub Area Name: Not reported
Completed Document Type: Remedial Investigation / Feasibility Study
Completed Date: 06/30/1994
Comments: Completed RIFS.

Completed Area Name: PROJECT WIDE
Completed Sub Area Name: Not reported
Completed Document Type: Site Screening
Completed Date: 10/20/1992
Comments: Completed Site Screening.

Completed Area Name: PROJECT WIDE
Completed Sub Area Name: Not reported
Completed Document Type: *Voluntary Cleanup Agreement Completion
Completed Date: 06/30/1995
Comments: Completed PEA.

Completed Area Name: PROJECT WIDE
Completed Sub Area Name: Not reported
Completed Document Type: Certification
Completed Date: 06/26/1995
Comments: Not reported

Completed Area Name: PROJECT WIDE
Completed Sub Area Name: Not reported
Completed Document Type: Voluntary Cleanup Agreement
Completed Date: 10/25/1994
Comments: Signed a VCA

Future Area Name: Not reported
Future Sub Area Name: Not reported
Future Document Type: Not reported
Future Due Date: Not reported
Schedule Area Name: Not reported
Schedule Sub Area Name: Not reported
Schedule Document Type: Not reported
Schedule Due Date: Not reported
Schedule Revised Date: Not reported

VCP:

Name: SAN ANTONIO PLAZA BLOCK 4 NORTH
Address: WEST SAN FERNANDO ST & 4TH STREET
City,State,Zip: SAN JOSE, CA 95113
Facility ID: 43490065
Site Type: Voluntary Cleanup
Site Type Detail: Voluntary Cleanup
Site Mgmt. Req.: NONE SPECIFIED
Acres: 1.7
National Priorities List: NO
Cleanup Oversight Agencies: SMBRP
Lead Agency: SMBRP
Lead Agency Description: DTSC - Site Cleanup Program
Project Manager: Not reported

Map ID
Direction
Distance
Elevation

MAP FINDINGS

Site

Database(s)

EDR ID Number
EPA ID Number

SAN ANTONIO PLAZA BLOCK 4 NORTH (Continued)

S106568336

Supervisor: Barbara Cook
Division Branch: Cleanup Berkeley
Site Code: 200528
Assembly: 27
Senate: 15
Special Programs Code: Voluntary Cleanup Program
Status: Certified
Status Date: 06/26/1995
Restricted Use: NO
Funding: Responsible Party
Lat/Long: 37.33555 / -121.8861
APN: NONE SPECIFIED
Past Use: MANUFACTURED GAS PLANT
Potential COC: 30019
Confirmed COC: 30019
Potential Description: SOIL
Alias Name: BLOCK FOUR:ANTONIO PLAZA
Alias Type: Alternate Name
Alias Name: 110033609021
Alias Type: EPA (FRS #)
Alias Name: 200528
Alias Type: Project Code (Site Code)
Alias Name: 43490065
Alias Type: Envirostor ID Number

Completed Info:

Completed Area Name: PROJECT WIDE
Completed Sub Area Name: Not reported
Completed Document Type: Removal Action Completion Report
Completed Date: 06/26/1995
Comments: Not reported

Completed Area Name: PROJECT WIDE
Completed Sub Area Name: Not reported
Completed Document Type: Remedial Investigation / Feasibility Study
Completed Date: 06/30/1994
Comments: Completed RIFS.

Completed Area Name: PROJECT WIDE
Completed Sub Area Name: Not reported
Completed Document Type: Site Screening
Completed Date: 10/20/1992
Comments: Completed Site Screening.

Completed Area Name: PROJECT WIDE
Completed Sub Area Name: Not reported
Completed Document Type: *Voluntary Cleanup Agreement Completion
Completed Date: 06/30/1995
Comments: Completed PEA.

Completed Area Name: PROJECT WIDE
Completed Sub Area Name: Not reported
Completed Document Type: Certification
Completed Date: 06/26/1995
Comments: Not reported

Completed Area Name: PROJECT WIDE
Completed Sub Area Name: Not reported

Map ID
 Direction
 Distance
 Elevation

MAP FINDINGS

Site

Database(s)

EDR ID Number
 EPA ID Number

SAN ANTONIO PLAZA BLOCK 4 NORTH (Continued)

S106568336

Completed Document Type: Voluntary Cleanup Agreement
 Completed Date: 10/25/1994
 Comments: Signed a VCA

Future Area Name: Not reported
 Future Sub Area Name: Not reported
 Future Document Type: Not reported
 Future Due Date: Not reported
 Schedule Area Name: Not reported
 Schedule Sub Area Name: Not reported
 Schedule Document Type: Not reported
 Schedule Due Date: Not reported
 Schedule Revised Date: Not reported

91
ESE
1/2-1
0.724 mi.
3822 ft.

3RD STREET DEVELOPMENT
1010 SOUTH 3RD STREET
SAN JOSE, CA 95112

ENVIROSTOR **S110121724**
VCP **N/A**
NPDES
CIWQS

Relative:
Higher
Actual:
107 ft.

ENVIROSTOR:
 Name: 3RD STREET DEVELOPMENT
 Address: 1010 SOUTH 3RD STREET
 City,State,Zip: SAN JOSE, CA 95112
 Facility ID: 60001210
 Status: Certified
 Status Date: 05/07/2014
 Site Code: 201865
 Site Type: Voluntary Cleanup
 Site Type Detailed: Voluntary Cleanup
 Acres: 0.71
 NPL: NO
 Regulatory Agencies: SMBRP
 Lead Agency: SMBRP
 Program Manager: Henry Chui
 Supervisor: Mark Piros
 Division Branch: Cleanup Berkeley
 Assembly: 27
 Senate: 15
 Special Program: Not reported
 Restricted Use: NO
 Site Mgmt Req: NONE SPECIFIED
 Funding: Responsible Party
 Latitude: 37.32266
 Longitude: -121.8766
 APN: 47215027
 Past Use: DRY CLEANING, MANUFACTURING - OTHER, PAINT/DEPAINT FACILITY, RETAIL - SERVICE STATION, RETAIL - VEHICLES
 Potential COC: Asbestos Containing Materials (ACM Lead Barium and compounds Vanadium and compounds
 Confirmed COC: Barium and compounds Vanadium and compounds 40001-NO 30013-NO
 Potential Description: SOIL
 Alias Name: 47215027
 Alias Type: APN
 Alias Name: 201865
 Alias Type: Project Code (Site Code)
 Alias Name: 60001210
 Alias Type: Envirostor ID Number

Map ID
Direction
Distance
Elevation

MAP FINDINGS

Site

Database(s)

EDR ID Number
EPA ID Number

3RD STREET DEVELOPMENT (Continued)

S110121724

Completed Info:

Completed Area Name: PROJECT WIDE
Completed Sub Area Name: Not reported
Completed Document Type: CEQA - Notice of Exemption
Completed Date: 03/29/2012
Comments: Not reported

Completed Area Name: PROJECT WIDE
Completed Sub Area Name: Not reported
Completed Document Type: Certification
Completed Date: 01/21/2014
Comments: DTSC certified that the removal actions have been completed in accordance with the approved Final Removal Action Workplan. The cleanup goals have been achieved for unrestricted use of the Site.

Completed Area Name: PROJECT WIDE
Completed Sub Area Name: Not reported
Completed Document Type: Letter - Demand
Completed Date: 01/25/2012
Comments: Demand letter #1

Completed Area Name: PROJECT WIDE
Completed Sub Area Name: Not reported
Completed Document Type: Letter - Demand
Completed Date: 02/17/2012
Comments: Demand letter #2.

Completed Area Name: PROJECT WIDE
Completed Sub Area Name: Not reported
Completed Document Type: Amendment - Order/Agreement
Completed Date: 01/03/2012
Comments: Not reported

Completed Area Name: PROJECT WIDE
Completed Sub Area Name: Not reported
Completed Document Type: Voluntary Cleanup Agreement
Completed Date: 07/11/2013
Comments: Not reported

Completed Area Name: PROJECT WIDE
Completed Sub Area Name: Not reported
Completed Document Type: Annual Oversight Cost Estimate
Completed Date: 09/19/2013
Comments: Not reported

Completed Area Name: PROJECT WIDE
Completed Sub Area Name: Not reported
Completed Document Type: Annual Oversight Cost Estimate
Completed Date: 09/04/2012
Comments: Not reported

Completed Area Name: PROJECT WIDE
Completed Sub Area Name: Not reported
Completed Document Type: Letter - Demand
Completed Date: 03/17/2011
Comments: Letter #1

Map ID
Direction
Distance
Elevation

MAP FINDINGS

Site

Database(s)

EDR ID Number
EPA ID Number

3RD STREET DEVELOPMENT (Continued)

S110121724

Completed Area Name: PROJECT WIDE
Completed Sub Area Name: Not reported
Completed Document Type: Voluntary Cleanup Agreement
Completed Date: 03/10/2010
Comments: Global Premier Development, Incorporated signed a voluntary cleanup agreement. It requires the submittal of sampling and analysis workplan to complete the characterization of the site, a site characterization report with a risk evaluation to determine if further characterization or any required remediation is needed.

Completed Area Name: PROJECT WIDE
Completed Sub Area Name: Not reported
Completed Document Type: Site Characterization Workplan
Completed Date: 03/30/2010
Comments: Not reported

Completed Area Name: PROJECT WIDE
Completed Sub Area Name: Not reported
Completed Document Type: Site Characterization Report
Completed Date: 01/31/2012
Comments: DTSC has approved the Supplemental Subsurface Investigation Report for the 3rd Street Development site. TPH and metals were detected in soil above unrestricted use and that would require a removal action workplan.

Completed Area Name: PROJECT WIDE
Completed Sub Area Name: Not reported
Completed Document Type: Removal Action Workplan
Completed Date: 03/29/2012
Comments: Not reported

Completed Area Name: PROJECT WIDE
Completed Sub Area Name: Not reported
Completed Document Type: Community Profile
Completed Date: 03/06/2012
Comments: DTSC has prepared the Community Profile which describes the community surrounding the site. The report includes the summary of the community survey, the demographics, repository location, and a brief history of the site.

Completed Area Name: PROJECT WIDE
Completed Sub Area Name: Not reported
Completed Document Type: Removal Action Completion Report
Completed Date: 01/17/2014
Comments: The Final Report of Soil Excavation and Removal documents the removal activities that were performed at the Site to removed petroleum-hydrocarbon contaminated soil and groundwater for disposal and off-site treatment.

Completed Area Name: PROJECT WIDE
Completed Sub Area Name: Not reported
Completed Document Type: Fact Sheets
Completed Date: 02/21/2012
Comments: DTSC mailed out the fact sheet to announce the start of the public comment period for the Draft Removal Action Plan. The public comment period is scheduled from February 24 through March 26, 2012.

Map ID
Direction
Distance
Elevation

MAP FINDINGS

Site

Database(s)

EDR ID Number
EPA ID Number

3RD STREET DEVELOPMENT (Continued)

S110121724

Completed Area Name: PROJECT WIDE
Completed Sub Area Name: Not reported
Completed Document Type: Public Notice
Completed Date: 02/21/2012
Comments: DTSC placed a public notice in the newspaper to announce the start of the public comment period for the Draft Removal Action Plan. The public comment period is scheduled from February 24 through March 26, 2012.

Completed Area Name: PROJECT WIDE
Completed Sub Area Name: Not reported
Completed Document Type: Work Notice
Completed Date: 07/31/2013
Comments: Not reported

Completed Area Name: PROJECT WIDE
Completed Sub Area Name: Not reported
Completed Document Type: Fieldwork
Completed Date: 10/21/2013
Comments: The removal activities has been completed and were successful in meeting the cleanup goals established pursuant to the approved RAW.

Completed Area Name: PROJECT WIDE
Completed Sub Area Name: Not reported
Completed Document Type: Voluntary Cleanup Agreement Termination Notification
Completed Date: 07/11/2013
Comments: Not reported

Completed Area Name: PROJECT WIDE
Completed Sub Area Name: Not reported
Completed Document Type: Letter - Demand
Completed Date: 04/28/2011
Comments: Letter #2

Completed Area Name: PROJECT WIDE
Completed Sub Area Name: Not reported
Completed Document Type: Letter - Demand
Completed Date: 05/24/2011
Comments: Letter #3

Future Area Name: Not reported
Future Sub Area Name: Not reported
Future Document Type: Not reported
Future Due Date: Not reported
Schedule Area Name: Not reported
Schedule Sub Area Name: Not reported
Schedule Document Type: Not reported
Schedule Due Date: Not reported
Schedule Revised Date: Not reported

VCP:

Name: 3RD STREET DEVELOPMENT
Address: 1010 SOUTH 3RD STREET
City,State,Zip: SAN JOSE, CA 95112
Facility ID: 60001210
Site Type: Voluntary Cleanup
Site Type Detail: Voluntary Cleanup

Map ID
Direction
Distance
Elevation

MAP FINDINGS

Site

Database(s)

EDR ID Number
EPA ID Number

3RD STREET DEVELOPMENT (Continued)

S110121724

Site Mgmt. Req.: NONE SPECIFIED
Acres: 0.71
National Priorities List: NO
Cleanup Oversight Agencies: SMBRP
Lead Agency: SMBRP
Lead Agency Description: DTSC - Site Cleanup Program
Project Manager: Henry Chui
Supervisor: Mark Piros
Division Branch: Cleanup Berkeley
Site Code: 201865
Assembly: 27
Senate: 15
Special Programs Code: Not reported
Status: Certified
Status Date: 05/07/2014
Restricted Use: NO
Funding: Responsible Party
Lat/Long: 37.32266 / -121.8766
APN: 47215027
Past Use: DRY CLEANING, MANUFACTURING - OTHER, PAINT/DEPAINT FACILITY, RETAIL - SERVICE STATION, RETAIL - VEHICLES
Potential COC: 40001, 30013, 30067, 30587
Confirmed COC: 30067,30587,40001-NO,30013-NO
Potential Description: SOIL
Alias Name: 47215027
Alias Type: APN
Alias Name: 201865
Alias Type: Project Code (Site Code)
Alias Name: 60001210
Alias Type: Envirostor ID Number

Completed Info:

Completed Area Name: PROJECT WIDE
Completed Sub Area Name: Not reported
Completed Document Type: CEQA - Notice of Exemption
Completed Date: 03/29/2012
Comments: Not reported

Completed Area Name: PROJECT WIDE
Completed Sub Area Name: Not reported
Completed Document Type: Certification
Completed Date: 01/21/2014
Comments: DTSC certified that the removal actions have been completed in accordance with the approved Final Removal Action Workplan. The cleanup goals have been achieved for unrestricted use of the Site.

Completed Area Name: PROJECT WIDE
Completed Sub Area Name: Not reported
Completed Document Type: Letter - Demand
Completed Date: 01/25/2012
Comments: Demand letter #1

Completed Area Name: PROJECT WIDE
Completed Sub Area Name: Not reported
Completed Document Type: Letter - Demand
Completed Date: 02/17/2012
Comments: Demand letter #2.

Map ID
Direction
Distance
Elevation

MAP FINDINGS

Site

Database(s)

EDR ID Number
EPA ID Number

3RD STREET DEVELOPMENT (Continued)

S110121724

Completed Area Name: PROJECT WIDE
Completed Sub Area Name: Not reported
Completed Document Type: Amendment - Order/Agreement
Completed Date: 01/03/2012
Comments: Not reported

Completed Area Name: PROJECT WIDE
Completed Sub Area Name: Not reported
Completed Document Type: Voluntary Cleanup Agreement
Completed Date: 07/11/2013
Comments: Not reported

Completed Area Name: PROJECT WIDE
Completed Sub Area Name: Not reported
Completed Document Type: Annual Oversight Cost Estimate
Completed Date: 09/19/2013
Comments: Not reported

Completed Area Name: PROJECT WIDE
Completed Sub Area Name: Not reported
Completed Document Type: Annual Oversight Cost Estimate
Completed Date: 09/04/2012
Comments: Not reported

Completed Area Name: PROJECT WIDE
Completed Sub Area Name: Not reported
Completed Document Type: Letter - Demand
Completed Date: 03/17/2011
Comments: Letter #1

Completed Area Name: PROJECT WIDE
Completed Sub Area Name: Not reported
Completed Document Type: Voluntary Cleanup Agreement
Completed Date: 03/10/2010
Comments: Global Premier Development, Incorporated signed a voluntary cleanup agreement. It requires the submittal of sampling and analysis workplan to complete the characterization of the site, a site characterization report with a risk evaluation to determine if further characterization or any required remediation is needed.

Completed Area Name: PROJECT WIDE
Completed Sub Area Name: Not reported
Completed Document Type: Site Characterization Workplan
Completed Date: 03/30/2010
Comments: Not reported

Completed Area Name: PROJECT WIDE
Completed Sub Area Name: Not reported
Completed Document Type: Site Characterization Report
Completed Date: 01/31/2012
Comments: DTSC has approved the Supplemental Subsurface Investigation Report for the 3rd Street Development site. TPH and metals were detected in soil above unrestricted use and that would require a removal action workplan.

Completed Area Name: PROJECT WIDE
Completed Sub Area Name: Not reported

Map ID
Direction
Distance
Elevation

MAP FINDINGS

Site

Database(s)

EDR ID Number
EPA ID Number

3RD STREET DEVELOPMENT (Continued)

S110121724

Completed Document Type: Removal Action Workplan
Completed Date: 03/29/2012
Comments: Not reported

Completed Area Name: PROJECT WIDE
Completed Sub Area Name: Not reported
Completed Document Type: Community Profile
Completed Date: 03/06/2012
Comments: DTSC has prepared the Community Profile which describes the community surrounding the site. The report includes the summary of the community survey, the demographics, repository location, and a brief history of the site.

Completed Area Name: PROJECT WIDE
Completed Sub Area Name: Not reported
Completed Document Type: Removal Action Completion Report
Completed Date: 01/17/2014
Comments: The Final Report of Soil Excavation and Removal documents the removal activities that were performed at the Site to removed petroleum-hydrocarbon contaminated soil and groundwater for disposal and off-site treatment.

Completed Area Name: PROJECT WIDE
Completed Sub Area Name: Not reported
Completed Document Type: Fact Sheets
Completed Date: 02/21/2012
Comments: DTSC mailed out the fact sheet to announce the start of the public comment period for the Draft Removal Action Plan. The public comment period is scheduled from February 24 through March 26, 2012.

Completed Area Name: PROJECT WIDE
Completed Sub Area Name: Not reported
Completed Document Type: Public Notice
Completed Date: 02/21/2012
Comments: DTSC placed a public notice in the newspaper to announce the start of the public comment period for the Draft Removal Action Plan. The public comment period is scheduled from February 24 through March 26, 2012.

Completed Area Name: PROJECT WIDE
Completed Sub Area Name: Not reported
Completed Document Type: Work Notice
Completed Date: 07/31/2013
Comments: Not reported

Completed Area Name: PROJECT WIDE
Completed Sub Area Name: Not reported
Completed Document Type: Fieldwork
Completed Date: 10/21/2013
Comments: The removal activities has been completed and were successful in meeting the cleanup goals established pursuant to the approved RAW.

Completed Area Name: PROJECT WIDE
Completed Sub Area Name: Not reported
Completed Document Type: Voluntary Cleanup Agreement Termination Notification
Completed Date: 07/11/2013
Comments: Not reported

Map ID
Direction
Distance
Elevation

MAP FINDINGS

Site

Database(s)

EDR ID Number
EPA ID Number

3RD STREET DEVELOPMENT (Continued)

S110121724

Completed Area Name: PROJECT WIDE
Completed Sub Area Name: Not reported
Completed Document Type: Letter - Demand
Completed Date: 04/28/2011
Comments: Letter #2

Completed Area Name: PROJECT WIDE
Completed Sub Area Name: Not reported
Completed Document Type: Letter - Demand
Completed Date: 05/24/2011
Comments: Letter #3

Future Area Name: Not reported
Future Sub Area Name: Not reported
Future Document Type: Not reported
Future Due Date: Not reported
Schedule Area Name: Not reported
Schedule Sub Area Name: Not reported
Schedule Document Type: Not reported
Schedule Due Date: Not reported
Schedule Revised Date: Not reported

NPDES:

Name: 3RD STREET RESIDENTIAL DEVELOPMENT
Address: 1010 SOUTH 3RD STREET
City,State,Zip: SAN JOSE, CA 95112
Facility Status: Not reported
NPDES Number: Not reported
Region: Not reported
Agency Number: Not reported
Regulatory Measure ID: Not reported
Place ID: Not reported
Order Number: Not reported
WDID: 2 43C367583
Regulatory Measure Type: Construction
Program Type: Not reported
Adoption Date Of Regulatory Measure: Not reported
Effective Date Of Regulatory Measure: Not reported
Termination Date Of Regulatory Measure: Not reported
Expiration Date Of Regulatory Measure: Not reported
Discharge Address: Not reported
Discharge Name: Not reported
Discharge City: Not reported
Discharge State: Not reported
Discharge Zip: Not reported
Status: Terminated
Status Date: 01/13/2017
Operator Name: Pacific West Communities Inc
Operator Address: 430 E State St Ste 100
Operator City: Eagle
Operator State: Idaho
Operator Zip: 83616

NPDES as of 03/2018:

NPDES Number: Not reported
Status: Not reported
Agency Number: Not reported

Map ID
Direction
Distance
Elevation

MAP FINDINGS

Site

Database(s)

EDR ID Number
EPA ID Number

3RD STREET DEVELOPMENT (Continued)

S110121724

Region: 2
Regulatory Measure ID: 440857
Order Number: Not reported
Regulatory Measure Type: Construction
Place ID: Not reported
WDID: 2 43C367583
Program Type: Not reported
Adoption Date Of Regulatory Measure: Not reported
Effective Date Of Regulatory Measure: Not reported
Expiration Date Of Regulatory Measure: Not reported
Termination Date Of Regulatory Measure: 01/13/2017
Discharge Name: Not reported
Discharge Address: Not reported
Discharge City: Not reported
Discharge State: Not reported
Discharge Zip: Not reported
Received Date: 08/28/2013
Processed Date: 09/03/2013
Status: Terminated
Status Date: 01/13/2017
Place Size: 1
Place Size Unit: Acres
Contact: Paul Nuytten
Contact Title: Not reported
Contact Phone: 408-549-1302
Contact Phone Ext: Not reported
Contact Email: paul@sbibuilders.com
Operator Name: Pacific West Communities Inc
Operator Address: 430 E State St Ste 100
Operator City: Eagle
Operator State: Idaho
Operator Zip: 83616
Operator Contact: Caleb Roope
Operator Contact Title: Not reported
Operator Contact Phone: 208-908-4873
Operator Contact Phone Ext: Not reported
Operator Contact Email: dons@tpchousing.com
Operator Type: Private Business
Developer: Pacific West Communities Inc
Developer Address: 430 E State St Ste 100
Developer City: Eagle
Developer State: Idaho
Developer Zip: 83616
Developer Contact: Caleb Roope
Developer Contact Title: Not reported
Constype Linear Utility Ind: N
Emergency Phone: Not reported
Emergency Phone Ext: Not reported
Constype Above Ground Ind: N
Constype Below Ground Ind: N
Constype Cable Line Ind: N
Constype Comm Line Ind: N
Constype Commercial Ind: N
Constype Electrical Line Ind: N
Constype Gas Line Ind: N
Constype Industrial Ind: N
Constype Other Description: Not reported

Map ID
Direction
Distance
Elevation

MAP FINDINGS

Site

Database(s)

EDR ID Number
EPA ID Number

3RD STREET DEVELOPMENT (Continued)

S110121724

Constype Other Ind:	N
Constype Recons Ind:	N
Constype Residential Ind:	N
Constype Transport Ind:	N
Constype Utility Description:	Not reported
Constype Utility Ind:	N
Constype Water Sewer Ind:	N
Dir Discharge Uswater Ind:	N
Receiving Water Name:	creek
Certifier:	Caleb Roope
Certifier Title:	Not reported
Certification Date:	28-AUG-13
Primary Sic:	Not reported
Secondary Sic:	Not reported
Tertiary Sic:	Not reported
NPDES Number:	CAS000002
Status:	Terminated
Agency Number:	0
Region:	2
Regulatory Measure ID:	440857
Order Number:	2009-0009-DWQ
Regulatory Measure Type:	Enrollee
Place ID:	Not reported
WDID:	2 43C367583
Program Type:	Construction
Adoption Date Of Regulatory Measure:	Not reported
Effective Date Of Regulatory Measure:	09/03/2013
Expiration Date Of Regulatory Measure:	Not reported
Termination Date Of Regulatory Measure:	01/13/2017
Discharge Name:	Pacific West Communities Inc
Discharge Address:	430 E State St Ste 100
Discharge City:	Eagle
Discharge State:	Idaho
Discharge Zip:	83616
Received Date:	Not reported
Processed Date:	Not reported
Status:	Not reported
Status Date:	Not reported
Place Size:	Not reported
Place Size Unit:	Not reported
Contact:	Not reported
Contact Title:	Not reported
Contact Phone:	Not reported
Contact Phone Ext:	Not reported
Contact Email:	Not reported
Operator Name:	Not reported
Operator Address:	Not reported
Operator City:	Not reported
Operator State:	Not reported
Operator Zip:	Not reported
Operator Contact:	Not reported
Operator Contact Title:	Not reported
Operator Contact Phone:	Not reported
Operator Contact Phone Ext:	Not reported
Operator Contact Email:	Not reported
Operator Type:	Not reported

Map ID
Direction
Distance
Elevation

MAP FINDINGS

Site

Database(s)

EDR ID Number
EPA ID Number

3RD STREET DEVELOPMENT (Continued)

S110121724

Developer: Not reported
Developer Address: Not reported
Developer City: Not reported
Developer State: Not reported
Developer Zip: Not reported
Developer Contact: Not reported
Developer Contact Title: Not reported
Constype Linear Utility Ind: Not reported
Emergency Phone: Not reported
Emergency Phone Ext: Not reported
Constype Above Ground Ind: Not reported
Constype Below Ground Ind: Not reported
Constype Cable Line Ind: Not reported
Constype Comm Line Ind: Not reported
Constype Commercial Ind: Not reported
Constype Electrical Line Ind: Not reported
Constype Gas Line Ind: Not reported
Constype Industrial Ind: Not reported
Constype Other Description: Not reported
Constype Other Ind: Not reported
Constype Recons Ind: Not reported
Constype Residential Ind: Not reported
Constype Transport Ind: Not reported
Constype Utility Description: Not reported
Constype Utility Ind: Not reported
Constype Water Sewer Ind: Not reported
Dir Discharge Uswater Ind: Not reported
Receiving Water Name: Not reported
Certifier: Not reported
Certifier Title: Not reported
Certification Date: Not reported
Primary Sic: Not reported
Secondary Sic: Not reported
Tertiary Sic: Not reported

Name: 3RD STREET RESIDENTIAL DEVELOPMENT
Address: 1010 SOUTH 3RD STREET
City,State,Zip: SAN JOSE, CA 95112
Facility Status: Terminated
NPDES Number: CAS000002
Region: 2
Agency Number: 0
Regulatory Measure ID: 440857
Place ID: Not reported
Order Number: 2009-0009-DWQ
WDID: 2 43C367583
Regulatory Measure Type: Enrollee
Program Type: Construction
Adoption Date Of Regulatory Measure: Not reported
Effective Date Of Regulatory Measure: 09/03/2013
Termination Date Of Regulatory Measure: 01/13/2017
Expiration Date Of Regulatory Measure: Not reported
Discharge Address: 430 E State St Ste 100
Discharge Name: Pacific West Communities Inc
Discharge City: Eagle
Discharge State: Idaho

Map ID
Direction
Distance
Elevation

MAP FINDINGS

Site

Database(s)

EDR ID Number
EPA ID Number

3RD STREET DEVELOPMENT (Continued)

S110121724

Discharge Zip:	83616
Status:	Not reported
Status Date:	Not reported
Operator Name:	Not reported
Operator Address:	Not reported
Operator City:	Not reported
Operator State:	Not reported
Operator Zip:	Not reported
NPDES as of 03/2018:	
NPDES Number:	Not reported
Status:	Not reported
Agency Number:	Not reported
Region:	2
Regulatory Measure ID:	440857
Order Number:	Not reported
Regulatory Measure Type:	Construction
Place ID:	Not reported
WDID:	2 43C367583
Program Type:	Not reported
Adoption Date Of Regulatory Measure:	Not reported
Effective Date Of Regulatory Measure:	Not reported
Expiration Date Of Regulatory Measure:	Not reported
Termination Date Of Regulatory Measure:	01/13/2017
Discharge Name:	Not reported
Discharge Address:	Not reported
Discharge City:	Not reported
Discharge State:	Not reported
Discharge Zip:	Not reported
Received Date:	08/28/2013
Processed Date:	09/03/2013
Status:	Terminated
Status Date:	01/13/2017
Place Size:	1
Place Size Unit:	Acres
Contact:	Paul Nuytten
Contact Title:	Not reported
Contact Phone:	408-549-1302
Contact Phone Ext:	Not reported
Contact Email:	paul@sbibuilders.com
Operator Name:	Pacific West Communities Inc
Operator Address:	430 E State St Ste 100
Operator City:	Eagle
Operator State:	Idaho
Operator Zip:	83616
Operator Contact:	Caleb Roope
Operator Contact Title:	Not reported
Operator Contact Phone:	208-908-4873
Operator Contact Phone Ext:	Not reported
Operator Contact Email:	dons@tpchousing.com
Operator Type:	Private Business
Developer:	Pacific West Communities Inc
Developer Address:	430 E State St Ste 100
Developer City:	Eagle
Developer State:	Idaho
Developer Zip:	83616
Developer Contact:	Caleb Roope
Developer Contact Title:	Not reported

Map ID
Direction
Distance
Elevation

MAP FINDINGS

Site

Database(s)

EDR ID Number
EPA ID Number

3RD STREET DEVELOPMENT (Continued)

S110121724

Constype Linear Utility Ind:	N
Emergency Phone:	Not reported
Emergency Phone Ext:	Not reported
Constype Above Ground Ind:	N
Constype Below Ground Ind:	N
Constype Cable Line Ind:	N
Constype Comm Line Ind:	N
Constype Commercial Ind:	N
Constype Electrical Line Ind:	N
Constype Gas Line Ind:	N
Constype Industrial Ind:	N
Constype Other Description:	Not reported
Constype Other Ind:	N
Constype Recons Ind:	N
Constype Residential Ind:	N
Constype Transport Ind:	N
Constype Utility Description:	Not reported
Constype Utility Ind:	N
Constype Water Sewer Ind:	N
Dir Discharge Uswater Ind:	N
Receiving Water Name:	creek
Certifier:	Caleb Roope
Certifier Title:	Not reported
Certification Date:	28-AUG-13
Primary Sic:	Not reported
Secondary Sic:	Not reported
Tertiary Sic:	Not reported
NPDES Number:	CAS000002
Status:	Terminated
Agency Number:	0
Region:	2
Regulatory Measure ID:	440857
Order Number:	2009-0009-DWQ
Regulatory Measure Type:	Enrollee
Place ID:	Not reported
WDID:	2 43C367583
Program Type:	Construction
Adoption Date Of Regulatory Measure:	Not reported
Effective Date Of Regulatory Measure:	09/03/2013
Expiration Date Of Regulatory Measure:	Not reported
Termination Date Of Regulatory Measure:	01/13/2017
Discharge Name:	Pacific West Communities Inc
Discharge Address:	430 E State St Ste 100
Discharge City:	Eagle
Discharge State:	Idaho
Discharge Zip:	83616
Received Date:	Not reported
Processed Date:	Not reported
Status:	Not reported
Status Date:	Not reported
Place Size:	Not reported
Place Size Unit:	Not reported
Contact:	Not reported
Contact Title:	Not reported
Contact Phone:	Not reported
Contact Phone Ext:	Not reported

Map ID
Direction
Distance
Elevation

MAP FINDINGS

Site

Database(s)

EDR ID Number
EPA ID Number

3RD STREET DEVELOPMENT (Continued)

S110121724

Contact Email:	Not reported
Operator Name:	Not reported
Operator Address:	Not reported
Operator City:	Not reported
Operator State:	Not reported
Operator Zip:	Not reported
Operator Contact:	Not reported
Operator Contact Title:	Not reported
Operator Contact Phone:	Not reported
Operator Contact Phone Ext:	Not reported
Operator Contact Email:	Not reported
Operator Type:	Not reported
Developer:	Not reported
Developer Address:	Not reported
Developer City:	Not reported
Developer State:	Not reported
Developer Zip:	Not reported
Developer Contact:	Not reported
Developer Contact Title:	Not reported
Constype Linear Utility Ind:	Not reported
Emergency Phone:	Not reported
Emergency Phone Ext:	Not reported
Constype Above Ground Ind:	Not reported
Constype Below Ground Ind:	Not reported
Constype Cable Line Ind:	Not reported
Constype Comm Line Ind:	Not reported
Constype Commercial Ind:	Not reported
Constype Electrical Line Ind:	Not reported
Constype Gas Line Ind:	Not reported
Constype Industrial Ind:	Not reported
Constype Other Description:	Not reported
Constype Other Ind:	Not reported
Constype Recons Ind:	Not reported
Constype Residential Ind:	Not reported
Constype Transport Ind:	Not reported
Constype Utility Description:	Not reported
Constype Utility Ind:	Not reported
Constype Water Sewer Ind:	Not reported
Dir Discharge Uswater Ind:	Not reported
Receiving Water Name:	Not reported
Certifier:	Not reported
Certifier Title:	Not reported
Certification Date:	Not reported
Primary Sic:	Not reported
Secondary Sic:	Not reported
Tertiary Sic:	Not reported

CIWQS:

Name:	3RD STREET RESIDENTIAL DEVELOPMENT
Address:	1010 SOUTH 3RD STREET
City,State,Zip:	SAN JOSE, CA 95112
Agency:	Pacific West Communities Inc
Agency Address:	430 E State St Ste 100, Eagle, ID 83616
Place/Project Type:	Construction
SIC/NAICS:	Not reported
Region:	2

Map ID
Direction
Distance
Elevation

MAP FINDINGS

Site

Database(s)

EDR ID Number
EPA ID Number

3RD STREET DEVELOPMENT (Continued)

S110121724

Program: CONSTW
Regulatory Measure Status: Terminated
Regulatory Measure Type: Storm water construction
Order Number: 2009-0009-DWQ
WDID: 2 43C367583
NPDES Number: CAS000002
Adoption Date: Not reported
Effective Date: 09/03/2013
Termination Date: 01/13/2017
Expiration/Review Date: Not reported
Design Flow: Not reported
Major/Minor: Not reported
Complexity: Not reported
TTWQ: Not reported
Enforcement Actions within 5 years: 0
Violations within 5 years: 0
Latitude: 37.2331
Longitude: -121.877088

92
West
1/2-1
0.830 mi.
4385 ft.

LAUREL GROVE LANE LP
298 LAUREL GROVE LANE
SAN JOSE, CA 95116

ENVIROSTOR S118757327
VCP N/A
CUPA Listings
HAZNET

Relative:
Higher
Actual:
99 ft.

ENVIROSTOR:
Name: LAUREL GROVE FAMILY APARTMENTS AND THE PARK AVE SENIOR APARTMENTS
Address: 298 LAUREL GROVE LAND AND 370 LAUREL GROVE LAND
City,State,Zip: SAN JOSE, CA 95126
Facility ID: 60002378
Status: No Further Action
Status Date: 01/20/2017
Site Code: 202100
Site Type: Voluntary Cleanup
Site Type Detailed: Voluntary Cleanup
Acres: 2.19
NPL: NO
Regulatory Agencies: SMBRP
Lead Agency: SMBRP
Program Manager: Nicole Yuen
Supervisor: Mark Piros
Division Branch: Cleanup Berkeley
Assembly: , 27
Senate: , 15
Special Program: Voluntary Cleanup Program
Restricted Use: NO
Site Mgmt Req: NONE SPECIFIED
Funding: Responsible Party
Latitude: 37.32679
Longitude: -121.9040
APN: 26136062, 26136070, 26136071, 26136091, 26136092, 26136093
Past Use: UNKNOWN
Potential COC: Lead
Confirmed COC: Lead
Potential Description: SOIL
Alias Name: 26136062
Alias Type: APN
Alias Name: 26136070

Map ID
Direction
Distance
Elevation

MAP FINDINGS

Site

Database(s)

EDR ID Number
EPA ID Number

LAUREL GROVE LANE LP (Continued)

S118757327

Alias Type: APN
Alias Name: 26136071
Alias Type: APN
Alias Name: 26136091
Alias Type: APN
Alias Name: 26136092
Alias Type: APN
Alias Name: 26136093
Alias Type: APN
Alias Name: 202100
Alias Type: Project Code (Site Code)
Alias Name: 60002378
Alias Type: Envirostor ID Number

Completed Info:

Completed Area Name: PROJECT WIDE
Completed Sub Area Name: Not reported
Completed Document Type: Correspondence
Completed Date: 06/21/2016
Comments: Lead Agency Determination Letter.

Completed Area Name: PROJECT WIDE
Completed Sub Area Name: Not reported
Completed Document Type: Voluntary Cleanup Agreement
Completed Date: 06/28/2016
Comments: Laurel Grove Lane LP entered into a Voluntary Cleanup Agreement for DTSC to oversee a Preliminary Endangerment Assessment.

Completed Area Name: PROJECT WIDE
Completed Sub Area Name: Not reported
Completed Document Type: Application
Completed Date: 06/16/2016
Comments: Request for Agency Oversight Application.

Completed Area Name: PROJECT WIDE
Completed Sub Area Name: Not reported
Completed Document Type: Preliminary Endangerment Assessment Report
Completed Date: 01/20/2017
Comments: DTSC reviewed several Phase I Environmental Site Assessment reports as well as Limited Soil Sampling and Analysis Reports prepared for the site. Organochlorine pesticides and metals were detected at relatively low concentrations in soil samples collected from the site in June 2016. Lead was detected in 8 soil samples at concentrations greater than DTSC's screening level for residential land use. The lead screening exceedances were localized and limited in extent, with most of the exceedances at 1.5 feet below ground surface (bgs), with one exceedance at 3 feet bgs. The lead-impacted soil was removed when excavation for the construction of an underground parking garage occurred. The lead- and arsenic-impacted soil was disposed at Republic Services Newby Island Landfill in Milpitas, California. DTSC concluded that no further action is required at the Site and that the planned residential development is acceptable.

Future Area Name: Not reported
Future Sub Area Name: Not reported
Future Document Type: Not reported
Future Due Date: Not reported
Schedule Area Name: Not reported

Map ID
Direction
Distance
Elevation

MAP FINDINGS

Site

Database(s)

EDR ID Number
EPA ID Number

LAUREL GROVE LANE LP (Continued)

S118757327

Schedule Sub Area Name: Not reported
Schedule Document Type: Not reported
Schedule Due Date: Not reported
Schedule Revised Date: Not reported

VCP:

Name: LAUREL GROVE FAMILY APARTMENTS AND THE PARK AVE SENIOR APARTMENTS
Address: 298 LAUREL GROVE LAND AND 370 LAUREL GROVE LAND
City,State,Zip: SAN JOSE, CA 95126
Facility ID: 60002378
Site Type: Voluntary Cleanup
Site Type Detail: Voluntary Cleanup
Site Mgmt. Req.: NONE SPECIFIED
Acres: 2.19
National Priorities List: NO
Cleanup Oversight Agencies: SMBRP
Lead Agency: SMBRP
Lead Agency Description: DTSC - Site Cleanup Program
Project Manager: Nicole Yuen
Supervisor: Mark Piros
Division Branch: Cleanup Berkeley
Site Code: 202100
Assembly: , 27
Senate: , 15
Special Programs Code: Voluntary Cleanup Program
Status: No Further Action
Status Date: 01/20/2017
Restricted Use: NO
Funding: Responsible Party
Lat/Long: 37.32679 / -121.9040
APN: 26136062, 26136070, 26136071, 26136091, 26136092, 26136093
Past Use: UNKNOWN
Potential COC: 30013
Confirmed COC: 30013
Potential Description: SOIL
Alias Name: 26136062
Alias Type: APN
Alias Name: 26136070
Alias Type: APN
Alias Name: 26136071
Alias Type: APN
Alias Name: 26136091
Alias Type: APN
Alias Name: 26136092
Alias Type: APN
Alias Name: 26136093
Alias Type: APN
Alias Name: 202100
Alias Type: Project Code (Site Code)
Alias Name: 60002378
Alias Type: Envirostor ID Number

Completed Info:

Completed Area Name: PROJECT WIDE
Completed Sub Area Name: Not reported
Completed Document Type: Correspondence
Completed Date: 06/21/2016

Map ID
Direction
Distance
Elevation

MAP FINDINGS

Site

Database(s)

EDR ID Number
EPA ID Number

LAUREL GROVE LANE LP (Continued)

S118757327

Comments: Lead Agency Determination Letter.

Completed Area Name: PROJECT WIDE
Completed Sub Area Name: Not reported
Completed Document Type: Voluntary Cleanup Agreement
Completed Date: 06/28/2016
Comments: Laurel Grove Lane LP entered into a Voluntary Cleanup Agreement for DTSC to oversee a Preliminary Endangerment Assessment.

Completed Area Name: PROJECT WIDE
Completed Sub Area Name: Not reported
Completed Document Type: Application
Completed Date: 06/16/2016
Comments: Request for Agency Oversight Application.

Completed Area Name: PROJECT WIDE
Completed Sub Area Name: Not reported
Completed Document Type: Preliminary Endangerment Assessment Report
Completed Date: 01/20/2017
Comments: DTSC reviewed several Phase I Environmental Site Assessment reports as well as Limited Soil Sampling and Analysis Reports prepared for the site. Organochlorine pesticides and metals were detected at relatively low concentrations in soil samples collected from the site in June 2016. Lead was detected in 8 soil samples at concentrations greater than DTSC's screening level for residential land use. The lead screening exceedances were localized and limited in extent, with most of the exceedances at 1.5 feet below ground surface (bgs), with one exceedance at 3 feet bgs. The lead-impacted soil was removed when excavation for the construction of an underground parking garage occurred. The lead- and arsenic-impacted soil was disposed at Republic Services Newby Island Landfill in Milpitas, California. DTSC concluded that no further action is required at the Site and that the planned residential development is acceptable.

Future Area Name: Not reported
Future Sub Area Name: Not reported
Future Document Type: Not reported
Future Due Date: Not reported
Schedule Area Name: Not reported
Schedule Sub Area Name: Not reported
Schedule Document Type: Not reported
Schedule Due Date: Not reported
Schedule Revised Date: Not reported

CUPA SANTA CLARA:

Name: LAUREL GROVE LANE LP
Address: 298 LAUREL GROVE LN
City,State,Zip: SAN JOSE, CA 95116
Region: SANTA CLARA
PE#: Not reported
Program Description: HMBP FACILITY, 1-3 CHEMICALS
Latitude: 37.3272089
Longitude: -121.904346
Record ID: PR0432233
Facility ID: FA0283416

Map ID
Direction
Distance
Elevation

MAP FINDINGS

Site

Database(s)

EDR ID Number
EPA ID Number

LAUREL GROVE LANE LP (Continued)

S118757327

HAZNET:

Name: LAUREL GROVE LANE LP
Address: 298 LAUREL GROVE LANE
City,State,Zip: SAN JOSE, CA 95116
Year: 2016
GEPaid: CAC002878237
Contact: VIANEY NAVA
Telephone: 4089932980
Mailing Name: Not reported
Mailing Address: 505 W JULIAN STREET
Mailing City,St,Zip: SAN JOSE, CA 95110
Gen County: Santa Clara
TSD EPA ID: CAD028409019
TSD County: Los Angeles
Tons: 0.504
CA Waste Code: 134-Aqueous solution with total organic residues less than 10 percent
Method: H141-Storage, Bulking, And/Or Transfer Off Site--No Treatment/Reovery (H010-H129) Or (H131-H135)
Facility County: Santa Clara

Name: LAUREL GROVE LANE LP
Address: 298 LAUREL GROVE LANE
City,State,Zip: SAN JOSE, CA 95116
Year: 2016
GEPaid: CAC002878237
Contact: VIANEY NAVA
Telephone: 4089932980
Mailing Name: Not reported
Mailing Address: 505 W JULIAN STREET
Mailing City,St,Zip: SAN JOSE, CA 95110
Gen County: Santa Clara
TSD EPA ID: CAD009466392
TSD County: Contra Costa
Tons: 0.25
CA Waste Code: 512-Other empty containers 30 gallons or more
Method: H129-Other Treatment
Facility County: Santa Clara

93
NW
1/2-1
0.878 mi.
4635 ft.

GARDEN CITY GAS WORKS
W. ST JOHN AND MONTGOMERY STREETS
SAN JOSE, CA 95110

EDR MGP 1008407764
N/A

Relative:
Lower
Actual:
89 ft.

Manufactured Gas Plants:
Alternate Name: PACIFIC GAS AND ELECTRIC CO. No additional information available

Map ID
Direction
Distance
Elevation

MAP FINDINGS

Site

Database(s)

EDR ID Number
EPA ID Number

Y94
West
1/2-1
0.878 mi.
4636 ft.

OUT OF BUSINESS
810 PARK AV SUITE STE. A
SAN JOSE, CA 95126

ENVIROSTOR **S107149875**
HAZMAT **N/A**

Site 1 of 3 in cluster Y

Relative:
Higher
Actual:
103 ft.

ENVIROSTOR:
Name: UNITED PLATING SERVICES
Address: 810 A PARK AVENUE
City,State,Zip: SAN JOSE, CA 95126
Facility ID: 71003686
Status: Inactive - Needs Evaluation
Status Date: Not reported
Site Code: Not reported
Site Type: Tiered Permit
Site Type Detailed: Tiered Permit
Acres: Not reported
NPL: NO
Regulatory Agencies: NONE SPECIFIED
Lead Agency: NONE SPECIFIED
Program Manager: Not reported
Supervisor: Not reported
Division Branch: Cleanup Berkeley
Assembly: 28
Senate: 15
Special Program: Not reported
Restricted Use: NO
Site Mgmt Req: NONE SPECIFIED
Funding: Not reported
Latitude: 37.32578
Longitude: -121.9048
APN: NONE SPECIFIED
Past Use: NONE SPECIFIED
Potential COC: NONE SPECIFIED
Confirmed COC: NONE SPECIFIED
Potential Description: NONE SPECIFIED
Alias Name: CAR000013052
Alias Type: EPA Identification Number
Alias Name: 71003686
Alias Type: Envirostor ID Number

Completed Info:
Completed Area Name: Not reported
Completed Sub Area Name: Not reported
Completed Document Type: Not reported
Completed Date: Not reported
Comments: Not reported

Future Area Name: Not reported
Future Sub Area Name: Not reported
Future Document Type: Not reported
Future Due Date: Not reported
Schedule Area Name: Not reported
Schedule Sub Area Name: Not reported
Schedule Document Type: Not reported
Schedule Due Date: Not reported
Schedule Revised Date: Not reported

SAN JOSE HAZMAT:

Map ID
Direction
Distance
Elevation

MAP FINDINGS

Site

Database(s)

EDR ID Number
EPA ID Number

OUT OF BUSINESS (Continued)

S107149875

Name: OUT OF BUSINESS
Address: 810 PARK AV SUITE STE. A
City,State,Zip: SAN JOSE, CA 95126
Date of Data: AS OF 02/07/2014
Region: SAN JOSE
File Num: 407005
Class: Not reported

Y95
West
1/2-1
0.878 mi.
4636 ft.

CIRCUIT LINK INC
804 PARK AVE, UNIT A
SAN JOSE, CA 95126

ENVIROSTOR **S104574732**
EMI **N/A**

Site 2 of 3 in cluster Y

Relative:
Higher
Actual:
103 ft.

ENVIROSTOR:
Name: CIRCUIT LINK
Address: 804 A PARK AVENUE
City,State,Zip: SAN JOSE, CA 95126
Facility ID: 71003660
Status: No Further Action
Status Date: 07/26/2001
Site Code: Not reported
Site Type: Tiered Permit
Site Type Detailed: Tiered Permit
Acres: 0
NPL: NO
Regulatory Agencies: NONE SPECIFIED
Lead Agency: NONE SPECIFIED
Program Manager: Not reported
Supervisor: Mark Piros
Division Branch: Cleanup Berkeley
Assembly: 28
Senate: 15
Special Program: Not reported
Restricted Use: NO
Site Mgmt Req: NONE SPECIFIED
Funding: Not reported
Latitude: 37.32549
Longitude: -121.9052
APN: NONE SPECIFIED
Past Use: NONE SPECIFIED
Potential COC: NONE SPECIFIED
Confirmed COC: NONE SPECIFIED
Potential Description: NONE SPECIFIED
Alias Name: CAD982351264
Alias Type: EPA Identification Number
Alias Name: 71003660
Alias Type: Envirostor ID Number

Completed Info:
Completed Area Name: PROJECT WIDE
Completed Sub Area Name: Not reported
Completed Document Type: Consent Agreement
Completed Date: 11/15/2004
Comments: Not reported

Completed Area Name: PROJECT WIDE
Completed Sub Area Name: Not reported

Map ID
Direction
Distance
Elevation

MAP FINDINGS

Site

Database(s)

EDR ID Number
EPA ID Number

CIRCUIT LINK INC (Continued)

S104574732

Completed Document Type: Phase 1
Completed Date: 07/26/2001
Comments: Not reported

Completed Area Name: PROJECT WIDE
Completed Sub Area Name: Not reported
Completed Document Type: Preliminary Endangerment Assessment Report
Completed Date: 12/20/2005
Comments: Not reported

Completed Area Name: PROJECT WIDE
Completed Sub Area Name: Not reported
Completed Document Type: Other
Completed Date: 09/15/2004
Comments: Inspection report sent on 9/15/2004

Completed Area Name: PROJECT WIDE
Completed Sub Area Name: Not reported
Completed Document Type: Consent Agreement
Completed Date: 06/30/2002
Comments: Not reported

Completed Area Name: PROJECT WIDE
Completed Sub Area Name: Not reported
Completed Document Type: Phase I Verification
Completed Date: 09/18/2001
Comments: Inspection report sent on 9/18/2001

Completed Area Name: PROJECT WIDE
Completed Sub Area Name: Not reported
Completed Document Type: Consent Agreement
Completed Date: 06/27/2002
Comments: Not reported

Completed Area Name: PROJECT WIDE
Completed Sub Area Name: Not reported
Completed Document Type: Consent Agreement
Completed Date: 11/09/2004
Comments: Not reported

Completed Area Name: PROJECT WIDE
Completed Sub Area Name: Not reported
Completed Document Type: Other
Completed Date: 02/09/2005
Comments: Inspection report sent on 2/9/2005

Completed Area Name: PROJECT WIDE
Completed Sub Area Name: Not reported
Completed Document Type: Phase I Verification
Completed Date: 09/18/2001
Comments: Inspection report sent on 9/18/2001

Completed Area Name: PROJECT WIDE
Completed Sub Area Name: Not reported
Completed Document Type: Corrective Action Completion Determination
Completed Date: 12/16/2005
Comments: Not reported

Map ID
Direction
Distance
Elevation

MAP FINDINGS

Site

Database(s)

EDR ID Number
EPA ID Number

CIRCUIT LINK INC (Continued)

S104574732

Completed Area Name: PROJECT WIDE
Completed Sub Area Name: Not reported
Completed Document Type: No Further Action Letter
Completed Date: 12/20/2005
Comments: Not reported

Completed Area Name: PROJECT WIDE
Completed Sub Area Name: Not reported
Completed Document Type: * Order
Completed Date: 11/09/2004
Comments: Not reported

Completed Area Name: PROJECT WIDE
Completed Sub Area Name: Not reported
Completed Document Type: * Order
Completed Date: 03/26/2003
Comments: Not reported

Completed Area Name: PROJECT WIDE
Completed Sub Area Name: Not reported
Completed Document Type: Consent Agreement
Completed Date: 11/15/2004
Comments: Not reported

Completed Area Name: PROJECT WIDE
Completed Sub Area Name: Not reported
Completed Document Type: Acknowledgement of Satisfaction
Completed Date: 12/16/2005
Comments: Not reported

Future Area Name: Not reported
Future Sub Area Name: Not reported
Future Document Type: Not reported
Future Due Date: Not reported
Schedule Area Name: Not reported
Schedule Sub Area Name: Not reported
Schedule Document Type: Not reported
Schedule Due Date: Not reported
Schedule Revised Date: Not reported

EMI:

Name: CIRCUIT LINK INC
Address: 804 PARK AVE, UNIT A
City,State,Zip: SAN JOSE, CA 951260000
Year: 1998
County Code: 43
Air Basin: SF
Facility ID: 12028
Air District Name: BA
SIC Code: 3672
Air District Name: BAY AREA AQMD
Community Health Air Pollution Info System: Not reported
Consolidated Emission Reporting Rule: Not reported
Total Organic Hydrocarbon Gases Tons/Yr: 4
Reactive Organic Gases Tons/Yr: 2
Carbon Monoxide Emissions Tons/Yr: 0
NOX - Oxides of Nitrogen Tons/Yr: 0

Map ID
Direction
Distance
Elevation

MAP FINDINGS

Site

Database(s)

EDR ID Number
EPA ID Number

CIRCUIT LINK INC (Continued)

S104574732

SOX - Oxides of Sulphur Tons/Yr: 0
Particulate Matter Tons/Yr: 0
Part. Matter 10 Micrometers and Smllr Tons/Yr:0

Name: CIRCUIT LINK INC
Address: 804 PARK AVE, UNIT A
City,State,Zip: SAN JOSE, CA 951260000
Year: 1999
County Code: 43
Air Basin: SF
Facility ID: 12028
Air District Name: BA
SIC Code: 3672
Air District Name: BAY AREA AQMD
Community Health Air Pollution Info System: Not reported
Consolidated Emission Reporting Rule: Not reported
Total Organic Hydrocarbon Gases Tons/Yr: 4
Reactive Organic Gases Tons/Yr: 3
Carbon Monoxide Emissions Tons/Yr: 0
NOX - Oxides of Nitrogen Tons/Yr: 0
SOX - Oxides of Sulphur Tons/Yr: 0
Particulate Matter Tons/Yr: 0
Part. Matter 10 Micrometers and Smllr Tons/Yr:0

Name: CIRCUIT LINK INC
Address: 804 PARK AVE, UNIT A
City,State,Zip: SAN JOSE, CA 951260000
Year: 2000
County Code: 43
Air Basin: SF
Facility ID: 12028
Air District Name: BA
SIC Code: 3672
Air District Name: BAY AREA AQMD
Community Health Air Pollution Info System: Not reported
Consolidated Emission Reporting Rule: Not reported
Total Organic Hydrocarbon Gases Tons/Yr: 4
Reactive Organic Gases Tons/Yr: 3
Carbon Monoxide Emissions Tons/Yr: 0
NOX - Oxides of Nitrogen Tons/Yr: 0
SOX - Oxides of Sulphur Tons/Yr: 0
Particulate Matter Tons/Yr: 0
Part. Matter 10 Micrometers and Smllr Tons/Yr:0

Y96
West
1/2-1
0.900 mi.
4754 ft.

IONIZATION RESEARCH CO INC/ECOSOLUTIONS

**820 PARK AVE
SAN JOSE, CA 95126**

Site 3 of 3 in cluster Y

**ICE S102332192
HWP N/A
CERS**

**Relative:
Higher
Actual:
104 ft.**

ICE:
Envirostor ID: 3001004
Name: IONIZATION RESEARCH CO INC/ECOSOLUTIONS
Address: 820 PARK AVE
City,State,Zip: SAN JOSE, CA 95126
EPA ID: CAL000082530
Site Type: INSPECTION
Facility Status: No Action

Map ID
Direction
Distance
Elevation

MAP FINDINGS

Site

Database(s)

EDR ID Number
EPA ID Number

IONIZATION RESEARCH CO INC/ECOSOLUTIONS (Continued)

S102332192

Enforcement:

Action Type: Enforcement Order Issued (210)
Action Date: 09/25/1998

Action Type: Final Administrative Settlement (310)
Action Date: 01/07/1999

Inspection:

Action Type: Compliance Evaluation Inspection - Standardized Permit
Action Date: 05/22/1997
Violation Class: Class 1, Class 2, Minor
RTC Date: 08/21/1997

Action Type: Financial Records Review - Standardized Permit
Action Date: 06/06/2003
Violation Class: Class 2
RTC Date: 09/29/2004

Action Type: Compliance Evaluation Inspection - Standardized Permit
Action Date: 04/21/1999
Violation Class: No Violations
RTC Date: Not reported

HWP:

Name: IONIZATION RESEARCH CO INC/ECOSOLUTIONS
Address: 820 PARK AVE
City,State,Zip: SAN JOSE, CA 951260000
EPA Id: CAL000082530
Cleanup Status: CLOSED
Latitude: 37.32594
Longitude: -121.9057
Facility Type: Historical - Non-Operating
Facility Size: Not reported
Team: Not reported
Supervisor: Not reported
Site Code: Not reported
Assembly District: Not reported
Senate District: Not reported
Public Information Officer: Not reported
Public Information Officer: Not reported

Closure:

EPA Id: CAL000082530
Facility Type: Historical - Non-Operating
Unit Names: IR1, IR2, IR3
Event Description: Closure Final - RECEIVE CLOSURE CERTIFICATION
Actual Date: 06/21/1999

EPA Id: CAL000082530
Facility Type: Historical - Non-Operating
Unit Names: IR1, IR2, IR3
Event Description: Closure Final - ISSUE CLOSURE VERIFICATION
Actual Date: 09/13/1999

Map ID
Direction
Distance
Elevation

MAP FINDINGS

Site

Database(s)

EDR ID Number
EPA ID Number

IONIZATION RESEARCH CO INC/ECOSOLUTIONS (Continued)

S102332192

CERS:

Name: IONIZATION RESEARCH CO INC/ECOSOLUTIONS
Address: 820 PARK AVE
City,State,Zip: SAN JOSE, CA 951260000
Site ID: 251356
CERS ID: CAL000082530
CERS Description: Hazardous Waste

Evaluation:

Eval General Type: Compliance Evaluation Inspection
Eval Date: 04-21-1999
Violations Found: No
Eval Type: DTSC Compliance Evaluation Inspection
Eval Notes: Compliance Evaluation Inspection - Standardized Permit
Eval Division: Department of Toxic Substances Control
Eval Program: DTSC_ENF
Eval Source: ENVSTORHAZ

Eval General Type: Compliance Evaluation Inspection
Eval Date: 05-22-1997
Violations Found: Yes
Eval Type: DTSC Compliance Evaluation Inspection
Eval Notes: Compliance Evaluation Inspection - Standardized Permit Return To
Compliance: 1997-08-21 00:00:00
Eval Division: Department of Toxic Substances Control
Eval Program: DTSC_ENF
Eval Source: ENVSTORHAZ

Eval General Type: Information Request
Eval Date: 06-06-2003
Violations Found: Yes
Eval Type: DTSC Financial Records Review
Eval Notes: Financial Records Review - Standardized Permit Return To Compliance:
2004-09-29 00:00:00
Eval Division: Department of Toxic Substances Control
Eval Program: DTSC_ENF
Eval Source: ENVSTORHAZ

Enforcement Action:

Site ID: 251356
Site Name: IONIZATION RESEARCH CO INC/ECOSOLUTIONS
Site Address: 820 PARK AVE
Site City: SAN JOSE
Site Zip: 951260000
Enf Action Date: 01-07-1999
Enf Action Type: Final Administrative Settlement
Enf Action Description: Final Administrative Settlement
Enf Action Notes: Not reported
Enf Action Division: Department of Toxic Substances Control
Enf Action Program: DTSC_ENF
Enf Action Source: ENVSTORHAZ

Site ID: 251356
Site Name: IONIZATION RESEARCH CO INC/ECOSOLUTIONS
Site Address: 820 PARK AVE
Site City: SAN JOSE
Site Zip: 951260000

Map ID
Direction
Distance
Elevation

MAP FINDINGS

Site

Database(s)

EDR ID Number
EPA ID Number

IONIZATION RESEARCH CO INC/ECOSOLUTIONS (Continued)

S102332192

Enf Action Date: 09-25-1998
Enf Action Type: Enforcement Order Issued
Enf Action Description: Enforcement Order Issued
Enf Action Notes: Not reported
Enf Action Division: Department of Toxic Substances Control
Enf Action Program: DTSC_ENF
Enf Action Source: ENVSTORHAZ

Affiliation:

Affiliation Type Desc: Facility Contact
Entity Name: TONY WALI
Entity Title: Not reported
Affiliation Address: 1823 HOUNT CT
Affiliation City: MILPITAS
Affiliation State: CA
Affiliation Country: Not reported
Affiliation Zip: 950350000
Affiliation Phone: 4089358051

Affiliation Type Desc: Facility Owner
Entity Name: IONIZATION RESEARCH INC
Entity Title: Not reported
Affiliation Address: 820 PARK AVE
Affiliation City: MILPITAS
Affiliation State: CA
Affiliation Country: Not reported
Affiliation Zip: 950350000
Affiliation Phone: 4082411764

97
NW
1/2-1
0.950 mi.
5017 ft.

SAN JOSE SPORTS ARENA
525 WEST SANTA CLARA STREET
SAN JOSE, CA 95110

RESPONSE
ENVIROSTOR
HIST Cal-Sites
DEED

S105954447
N/A

Relative:
Lower
Actual:
87 ft.

RESPONSE:

Name: SAN JOSE SPORTS ARENA
Address: 525 WEST SANTA CLARA STREET
City,State,Zip: SAN JOSE, CA 95110
Facility ID: 43730007
Site Type: State Response
Site Type Detail: State Response or NPL
Acres: 22
National Priorities List: NO
Cleanup Oversight Agencies: SMBRP, RWQCB 2 - San Francisco Bay
Lead Agency Description: DTSC - Site Cleanup Program
Project Manager: Claude Jemison
Supervisor: Mark Piros
Division Branch: Cleanup Berkeley
Site Code: 200154
Site Mgmt. Req.: REM, DAY, HOS, EX, GW, OIL, NOWN, NDAM, NDEV, NSUB, HS, SCH, FOOD, COV, RES
Assembly: 27
Senate: 15
Special Program Status: Not reported
Status: Certified O&M - Land Use Restrictions Only

Map ID
Direction
Distance
Elevation

MAP FINDINGS

Site

Database(s)

EDR ID Number
EPA ID Number

SAN JOSE SPORTS ARENA (Continued)

S105954447

Status Date: 06/20/1997
Restricted Use: YES
Funding: Responsible Party
Latitude: 37.33417
Longitude: -121.9031
APN: 259-28-031, 259-28-041, 259-28-043, 259-28-044, 259-28-060,
259-28031, 259-37-004, 259-37-043, 259-37-044, 259-37-058,
259-37-059, 259-37-060, 77-630-032
Past Use: MANUFACTURED GAS PLANT, VEHICLE MAINTENANCE
Potential COC : Benzene Lead Polynuclear aromatic hydrocarbons (PAHs TPH-diesel
TPH-gas TPH-MOTOR OIL Ethylbenzene Toluene Xylenes
Confirmed COC: Toluene Polynuclear aromatic hydrocarbons (PAHs TPH-diesel TPH-gas
Ethylbenzene Benzene Lead TPH-MOTOR OIL Xylenes
Potential Description: OTH, SOIL
Alias Name: ARENA GREEN
Alias Type: Alternate Name
Alias Name: Compaq Stadium
Alias Type: Alternate Name
Alias Name: HP Pavillion
Alias Type: Alternate Name
Alias Name: PACIFIC GAS & ELECTRIC, SAN JOSE STADIUM
Alias Type: Alternate Name
Alias Name: PG&E - SAN JOSE #1
Alias Type: Alternate Name
Alias Name: PG&E SAN JOSE MUNICIPAL STADIUM
Alias Type: Alternate Name
Alias Name: 259-28-031
Alias Type: APN
Alias Name: 259-28-041
Alias Type: APN
Alias Name: 259-28-043
Alias Type: APN
Alias Name: 259-28-044
Alias Type: APN
Alias Name: 259-28-060
Alias Type: APN
Alias Name: 259-28031
Alias Type: APN
Alias Name: 259-37-004
Alias Type: APN
Alias Name: 259-37-043
Alias Type: APN
Alias Name: 259-37-044
Alias Type: APN
Alias Name: 259-37-058
Alias Type: APN
Alias Name: 259-37-059
Alias Type: APN
Alias Name: 259-37-060
Alias Type: APN
Alias Name: 77-630-032
Alias Type: APN
Alias Name: CAD981415904
Alias Type: EPA Identification Number
Alias Name: 110033609888
Alias Type: EPA (FRS #)
Alias Name: 200154

Map ID
Direction
Distance
Elevation

MAP FINDINGS

Site

Database(s)

EDR ID Number
EPA ID Number

SAN JOSE SPORTS ARENA (Continued)

S105954447

Alias Type: Project Code (Site Code)
Alias Name: 43730007
Alias Type: Envirostor ID Number

Completed Info:

Completed Area Name: PROJECT WIDE
Completed Sub Area Name: Not reported
Completed Document Type: Correspondence
Completed Date: 07/23/2014
Comments: A letter reminding the City of San Jose to perform annual inspection of the san jose sport arena.

Completed Area Name: PROJECT WIDE
Completed Sub Area Name: Not reported
Completed Document Type: Land Use Restriction - Site Inspection/Visit
Completed Date: 07/15/2015
Comments: Not reported

Completed Area Name: PROJECT WIDE
Completed Sub Area Name: Not reported
Completed Document Type: Land Use Restriction - Site Inspection/Visit
Completed Date: 05/01/2006
Comments: Not reported

Completed Area Name: PROJECT WIDE
Completed Sub Area Name: Not reported
Completed Document Type: Correspondence
Completed Date: 04/28/2015
Comments: The City of San Jose notified DTSC in an email of its plans to repair asphalt at the site, which is currently the location of the San Jose Arena (SAP Center). An attachment was included with the email shown the locations where the asphalt repairs would be done.

Completed Area Name: PROJECT WIDE
Completed Sub Area Name: Not reported
Completed Document Type: Land Use Restriction
Completed Date: 05/23/2003
Comments: A Deed Restriction limiting future use of property including the material encapsulation areas which requires no disturbance of the encapsulated areas and the slurry wall. If the areas are disturbed, DTSC is to be notified, a health and safety plan prepared, the material from the encapsulation area will be handled properly, and repairs to the area will be done as quickly as possible.

Completed Area Name: PROJECT WIDE
Completed Sub Area Name: Not reported
Completed Document Type: Land Use Restriction - Site Inspection/Visit
Completed Date: 04/27/2007
Comments: No problems noted during inspection.

Completed Area Name: PROJECT WIDE
Completed Sub Area Name: Not reported
Completed Document Type: Correspondence
Completed Date: 10/02/2017
Comments: Not reported

Completed Area Name: PROJECT WIDE
Completed Sub Area Name: Not reported

Map ID
Direction
Distance
Elevation

MAP FINDINGS

Site

Database(s)

EDR ID Number
EPA ID Number

SAN JOSE SPORTS ARENA (Continued)

S105954447

Completed Document Type: Correspondence
Completed Date: 05/24/2018
Comments: Not reported

Completed Area Name: PROJECT WIDE
Completed Sub Area Name: Not reported
Completed Document Type: Correspondence
Completed Date: 07/06/2018
Comments: This email is an update from the City of San Jose about a Terradex alert for an excavation to repair a leak near a fire hydrant. Excavation is in the street and the activity does not require a Soil Management Plan.

Completed Area Name: PROJECT WIDE
Completed Sub Area Name: Not reported
Completed Document Type: Soils Management Plan
Completed Date: 07/21/2006
Comments: Comments on the report were: a soil management plan is required; asphalt removal, if needed and liquifaction issues for the SE corner will need to be addressed, and any other project ("Ball Park") that might involve a parking structure to be added to the parking lot at the HP pavilion.

Completed Area Name: PROJECT WIDE
Completed Sub Area Name: Not reported
Completed Document Type: Other Report
Completed Date: 06/27/2003
Comments: Site Screening completed which recommended No Further Action. The soil remediation was completed in 1992 by a paved parking lot system, slurry wall around the Arena footprint, and soil cap at the Arena Green. The site was approved as closed by RWQCB in 1997. A deed restriction was recorded by DTSC in May 2003.

Completed Area Name: PROJECT WIDE
Completed Sub Area Name: Not reported
Completed Document Type: 5 Year Review Reports
Completed Date: 08/22/2013
Comments: Not reported

Completed Area Name: PROJECT WIDE
Completed Sub Area Name: Not reported
Completed Document Type: Land Use Restriction Monitoring Report
Completed Date: 08/19/2014
Comments: Not reported

Completed Area Name: PROJECT WIDE
Completed Sub Area Name: Not reported
Completed Document Type: 5 Year Review Reports
Completed Date: 08/17/2018
Comments: Not reported

Completed Area Name: PROJECT WIDE
Completed Sub Area Name: Not reported
Completed Document Type: Technical Report
Completed Date: 12/22/2015
Comments: Not reported

Map ID
Direction
Distance
Elevation

MAP FINDINGS

Site

Database(s)

EDR ID Number
EPA ID Number

SAN JOSE SPORTS ARENA (Continued)

S105954447

Completed Area Name: PROJECT WIDE
Completed Sub Area Name: Not reported
Completed Document Type: Land Use Restriction Monitoring Report
Completed Date: 06/13/2016
Comments: Not reported

Completed Area Name: PROJECT WIDE
Completed Sub Area Name: Not reported
Completed Document Type: Land Use Restriction Monitoring Report
Completed Date: 06/15/2017
Comments: Joseph Lovewell performed an annual site inspection on behalf of the City of San Jose on June 5, 2017 and submitted a report to DTSC documenting that there have been changes in land use since the last inspection and the property is in compliance with the restrictions and requirements of the Land Use Covenant.

Completed Area Name: PROJECT WIDE
Completed Sub Area Name: Not reported
Completed Document Type: Land Use Restriction Monitoring Report
Completed Date: 06/12/2019
Comments: Not reported

Completed Area Name: PROJECT WIDE
Completed Sub Area Name: Not reported
Completed Document Type: Other Report
Completed Date: 06/15/2017
Comments: Not reported

Completed Area Name: PROJECT WIDE
Completed Sub Area Name: Not reported
Completed Document Type: Soils Management Plan
Completed Date: 02/26/2018
Comments: Not reported

Completed Area Name: PROJECT WIDE
Completed Sub Area Name: Not reported
Completed Document Type: Correspondence
Completed Date: 01/24/2019
Comments: Not reported

Completed Area Name: PROJECT WIDE
Completed Sub Area Name: Not reported
Completed Document Type: 5 Year Review Reports
Completed Date: 05/02/2008
Comments: The remedy (cap) continues to be protective of public health, safety and the environment. the next 5 year review is due March 2013.

Completed Area Name: PROJECT WIDE
Completed Sub Area Name: Not reported
Completed Document Type: Preliminary Endangerment Assessment Report
Completed Date: 06/20/1991
Comments: Report of Completion of Interim Remedial Measure/Removal Action (IRM/RA). Polynuclear aromatic hydrocarbons (PAHs) contaminated soil (23,000 cubic yards(CY)) resulting from a former PG&E gas manufacturing site was excavated and encapsulated into the nearby parking lots. Gasoline contaminated soil (17,000 CY) was also excavated and stockpiled nearby for vapor extraction treatment. The

Map ID
Direction
Distance
Elevation

MAP FINDINGS

Site

Database(s)

EDR ID Number
EPA ID Number

SAN JOSE SPORTS ARENA (Continued)

S105954447

excavated area was backfilled with clean fill.

Completed Area Name: PROJECT WIDE
Completed Sub Area Name: Not reported
Completed Document Type: Removal Action Completion Report
Completed Date: 06/28/1991
Comments: Completion of Phase I Construction Documentation Report. Required a deed restriction to be filed. PNA contaminated soil from a former PG&E site was excavated and encapsulated into a nearby parking lot. Gasoline contaminated soil was also excavated and stockpiled on a nearby lot for vapor extraction treatment. The excavated areas were backfilled with clean soil. The volume of excavation for PNA contaminated soil was approximately 23,000 cubic yards. The volume of excavation for gasoline contaminated soil was approximately 17,000 cubic yards. Groundwater treatment was performed under San Francisco RWQCB's requirements. Current files at the RWQCB list the site closed on 06/20/97.

Completed Area Name: PROJECT WIDE
Completed Sub Area Name: Not reported
Completed Document Type: Land Use Restriction - Site Inspection/Visit
Completed Date: 05/30/2012
Comments: DTSC conducted its annual site visit to check the condition of the cap over contaminated soil and to verify compliance with the restrictions and requirements of the Land Use Covenant. During the inspection, numerous cracks were observed in the Hewlett Packard Pavilion parking lot. The cap consists of two feet of fill and clay and is overlaid with asphalt for use as a parking lot. The observed cracks appeared to only be in the asphalt, and the cap appears to remain protective of human health. There was no evidence of any activities prohibited by the Land Use Covenant.

Completed Area Name: PROJECT WIDE
Completed Sub Area Name: Not reported
Completed Document Type: Land Use Restriction - Site Inspection/Visit
Completed Date: 05/15/2008
Comments: Not reported

Completed Area Name: PROJECT WIDE
Completed Sub Area Name: Not reported
Completed Document Type: Land Use Restriction - Site Inspection/Visit
Completed Date: 07/16/2009
Comments: Upon inspection, soil covered, concrete and asphalt surfaces appeared to be in good condition. There was no evidence of any activities prohibited by the Deed Restriction. No major cracks were observed on the concrete surfaces just minor cracks.

Completed Area Name: PROJECT WIDE
Completed Sub Area Name: Not reported
Completed Document Type: Land Use Restriction - Site Inspection/Visit
Completed Date: 09/30/2010
Comments: The Site is the location of a sports arena, adjacent park, and parking lot. Upon inspection, soil covered, concrete and asphalt surfaces appeared to be in good condition. There was no evidence of any activities prohibited by the Deed Restriction. No major cracks were observed on the concrete surfaces, just minor cracks.

Map ID
Direction
Distance
Elevation

MAP FINDINGS

Site

Database(s)

EDR ID Number
EPA ID Number

SAN JOSE SPORTS ARENA (Continued)

S105954447

Completed Area Name: PROJECT WIDE
Completed Sub Area Name: Not reported
Completed Document Type: Land Use Restriction - Site Inspection/Visit
Completed Date: 06/06/2011
Comments: Not reported

Future Area Name: Not reported
Future Sub Area Name: Not reported
Future Document Type: Not reported
Future Due Date: Not reported
Schedule Area Name: Not reported
Schedule Sub Area Name: Not reported
Schedule Document Type: Not reported
Schedule Due Date: Not reported
Schedule Revised Date: Not reported

ENVIROSTOR:

Name: SAN JOSE SPORTS ARENA
Address: 525 WEST SANTA CLARA STREET
City,State,Zip: SAN JOSE, CA 95110
Facility ID: 43730007
Status: Certified O&M - Land Use Restrictions Only
Status Date: 06/20/1997
Site Code: 200154
Site Type: State Response
Site Type Detailed: State Response or NPL
Acres: 22
NPL: NO
Regulatory Agencies: SMBRP, RWQCB 2 - San Francisco Bay
Lead Agency: SMBRP
Program Manager: Claude Jemison
Supervisor: Mark Piros
Division Branch: Cleanup Berkeley
Assembly: 27
Senate: 15
Special Program: Not reported
Restricted Use: YES
Site Mgmt Req: REM, DAY, HOS, EX, GW, OIL, NOWN, NDAM, NDEV, NSUB, HS, SCH, FOOD, COV, RES
Funding: Responsible Party
Latitude: 37.33417
Longitude: -121.9031
APN: 259-28-031, 259-28-041, 259-28-043, 259-28-044, 259-28-060, 259-28031, 259-37-004, 259-37-043, 259-37-044, 259-37-058, 259-37-059, 259-37-060, 77-630-032
Past Use: MANUFACTURED GAS PLANT, VEHICLE MAINTENANCE
Potential COC: Benzene Lead Polynuclear aromatic hydrocarbons (PAHs TPH-diesel TPH-gas TPH-MOTOR OIL Ethylbenzene Toluene Xylenes
Confirmed COC: Toluene Polynuclear aromatic hydrocarbons (PAHs TPH-diesel TPH-gas Ethylbenzene Benzene Lead TPH-MOTOR OIL Xylenes
Potential Description: OTH, SOIL
Alias Name: ARENA GREEN
Alias Type: Alternate Name
Alias Name: Compaq Stadium
Alias Type: Alternate Name
Alias Name: HP Pavillion
Alias Type: Alternate Name

Map ID
Direction
Distance
Elevation

MAP FINDINGS

Site

Database(s)

EDR ID Number
EPA ID Number

SAN JOSE SPORTS ARENA (Continued)

S105954447

Alias Name: PACIFIC GAS & ELECTRIC, SAN JOSE STADIUM
Alias Type: Alternate Name
Alias Name: PG&E - SAN JOSE #1
Alias Type: Alternate Name
Alias Name: PG&E SAN JOSE MUNICIPAL STADIUM
Alias Type: Alternate Name
Alias Name: 259-28-031
Alias Type: APN
Alias Name: 259-28-041
Alias Type: APN
Alias Name: 259-28-043
Alias Type: APN
Alias Name: 259-28-044
Alias Type: APN
Alias Name: 259-28-060
Alias Type: APN
Alias Name: 259-28031
Alias Type: APN
Alias Name: 259-37-004
Alias Type: APN
Alias Name: 259-37-043
Alias Type: APN
Alias Name: 259-37-044
Alias Type: APN
Alias Name: 259-37-058
Alias Type: APN
Alias Name: 259-37-059
Alias Type: APN
Alias Name: 259-37-060
Alias Type: APN
Alias Name: 77-630-032
Alias Type: APN
Alias Name: CAD981415904
Alias Type: EPA Identification Number
Alias Name: 110033609888
Alias Type: EPA (FRS #)
Alias Name: 200154
Alias Type: Project Code (Site Code)
Alias Name: 43730007
Alias Type: Envirostor ID Number

Completed Info:

Completed Area Name: PROJECT WIDE
Completed Sub Area Name: Not reported
Completed Document Type: Correspondence
Completed Date: 07/23/2014
Comments: A letter reminding the City of San Jose to perform annual inspection of the san jose sport arena.

Completed Area Name: PROJECT WIDE
Completed Sub Area Name: Not reported
Completed Document Type: Land Use Restriction - Site Inspection/Visit
Completed Date: 07/15/2015
Comments: Not reported

Completed Area Name: PROJECT WIDE
Completed Sub Area Name: Not reported
Completed Document Type: Land Use Restriction - Site Inspection/Visit

Map ID
Direction
Distance
Elevation

MAP FINDINGS

Site

Database(s)

EDR ID Number
EPA ID Number

SAN JOSE SPORTS ARENA (Continued)

S105954447

Completed Date: 05/01/2006
Comments: Not reported

Completed Area Name: PROJECT WIDE
Completed Sub Area Name: Not reported
Completed Document Type: Correspondence
Completed Date: 04/28/2015
Comments: The City of San Jose notified DTSC in an email of its plans to repair asphalt at the site, which is currently the location of the San Jose Arena (SAP Center). An attachment was included with the email shown the locations where the asphalt repairs would be done.

Completed Area Name: PROJECT WIDE
Completed Sub Area Name: Not reported
Completed Document Type: Land Use Restriction
Completed Date: 05/23/2003
Comments: A Deed Restriction limiting future use of property including the material encapsulation areas which requires no disturbance of the encapsulated areas and the slurry wall. If the areas are disturbed, DTSC is to be notified, a health and safety plan prepared, the material from the encapsulation area will be handled properly, and repairs to the area will be done as quickly as possible.

Completed Area Name: PROJECT WIDE
Completed Sub Area Name: Not reported
Completed Document Type: Land Use Restriction - Site Inspection/Visit
Completed Date: 04/27/2007
Comments: No problems noted during inspection.

Completed Area Name: PROJECT WIDE
Completed Sub Area Name: Not reported
Completed Document Type: Correspondence
Completed Date: 10/02/2017
Comments: Not reported

Completed Area Name: PROJECT WIDE
Completed Sub Area Name: Not reported
Completed Document Type: Correspondence
Completed Date: 05/24/2018
Comments: Not reported

Completed Area Name: PROJECT WIDE
Completed Sub Area Name: Not reported
Completed Document Type: Correspondence
Completed Date: 07/06/2018
Comments: This email is an update from the City of San Jose about a Terradex alert for an excavation to repair a leak near a fire hydrant. Excavation is in the street and the activity does not require a Soil Management Plan.

Completed Area Name: PROJECT WIDE
Completed Sub Area Name: Not reported
Completed Document Type: Soils Management Plan
Completed Date: 07/21/2006
Comments: Comments on the report were: a soil management plan is required; asphalt removal, if needed and liquifaction issues for the SE corner will need to be addressed, and any other project ("Ball Park") that

Map ID
Direction
Distance
Elevation

MAP FINDINGS

Site

Database(s)

EDR ID Number
EPA ID Number

SAN JOSE SPORTS ARENA (Continued)

S105954447

might involve a parking structure to be added to the parking lot at the HP pavilion.

Completed Area Name: PROJECT WIDE
Completed Sub Area Name: Not reported
Completed Document Type: Other Report
Completed Date: 06/27/2003
Comments: Site Screening completed which recommended No Further Action. The soil remediation was completed in 1992 by a paved parking lot system, slurry wall around the Arena footprint, and soil cap at the Arena Green. The site was approved as closed by RWQCB in 1997. A deed restriction was recorded by DTSC in May 2003.

Completed Area Name: PROJECT WIDE
Completed Sub Area Name: Not reported
Completed Document Type: 5 Year Review Reports
Completed Date: 08/22/2013
Comments: Not reported

Completed Area Name: PROJECT WIDE
Completed Sub Area Name: Not reported
Completed Document Type: Land Use Restriction Monitoring Report
Completed Date: 08/19/2014
Comments: Not reported

Completed Area Name: PROJECT WIDE
Completed Sub Area Name: Not reported
Completed Document Type: 5 Year Review Reports
Completed Date: 08/17/2018
Comments: Not reported

Completed Area Name: PROJECT WIDE
Completed Sub Area Name: Not reported
Completed Document Type: Technical Report
Completed Date: 12/22/2015
Comments: Not reported

Completed Area Name: PROJECT WIDE
Completed Sub Area Name: Not reported
Completed Document Type: Land Use Restriction Monitoring Report
Completed Date: 06/13/2016
Comments: Not reported

Completed Area Name: PROJECT WIDE
Completed Sub Area Name: Not reported
Completed Document Type: Land Use Restriction Monitoring Report
Completed Date: 06/15/2017
Comments: Joseph Lovewell performed an annual site inspection on behalf of the City of San Jose on June 5, 2017 and submitted a report to DTSC documenting that there have been changes in land use since the last inspection and the property is in compliance with the restrictions and requirements of the Land Use Covenant.

Completed Area Name: PROJECT WIDE
Completed Sub Area Name: Not reported
Completed Document Type: Land Use Restriction Monitoring Report
Completed Date: 06/12/2019

Map ID
Direction
Distance
Elevation

MAP FINDINGS

Site

Database(s)

EDR ID Number
EPA ID Number

SAN JOSE SPORTS ARENA (Continued)

S105954447

Comments: Not reported

Completed Area Name: PROJECT WIDE
Completed Sub Area Name: Not reported
Completed Document Type: Other Report
Completed Date: 06/15/2017
Comments: Not reported

Completed Area Name: PROJECT WIDE
Completed Sub Area Name: Not reported
Completed Document Type: Soils Management Plan
Completed Date: 02/26/2018
Comments: Not reported

Completed Area Name: PROJECT WIDE
Completed Sub Area Name: Not reported
Completed Document Type: Correspondence
Completed Date: 01/24/2019
Comments: Not reported

Completed Area Name: PROJECT WIDE
Completed Sub Area Name: Not reported
Completed Document Type: 5 Year Review Reports
Completed Date: 05/02/2008
Comments: The remedy (cap) continues to be protective of public health, safety and the aenvironment. the next 5 year review is due March 2013.

Completed Area Name: PROJECT WIDE
Completed Sub Area Name: Not reported
Completed Document Type: Preliminary Endangerment Assessment Report
Completed Date: 06/20/1991
Comments: Report of Completion of Interim Remedial Measure/Removal Action (IRM/RA). Polynuclear aromatic hydrocarbons (PAHs) contaminated soil (23,000 cubic yards(CY)) resulting from a former PG&E gas manufacturing site was excavated and encapsulated into the nearby parking lots. Gasoline contaminated soil (17,000 CY) was also excavated and stockpiled nearby for vapor extraction treatment. The excavated area was backfilled with clean fill.

Completed Area Name: PROJECT WIDE
Completed Sub Area Name: Not reported
Completed Document Type: Removal Action Completion Report
Completed Date: 06/28/1991
Comments: Completion of Phase I Construction Documentation Report. Required a deed restriction to be filed. PNA contaminated soil from a former PG&E site was excavated and encapsulated into a nearby parking lot. Gasoline contaminated soil was also excavated and stockpiled on a nearby lot for vapor extraction treatment. The excavated areas were backfilled with clean soil. The volume of excavation for PNA contaminated soil was approximately 23,000 cubic yards. The volume of excavation for gasoline contaminated soil was approximately 17,000 cubic yards. Groundwater treatment was performed under San Francisco RWQCB's requirements. Current files at the RWQCB list the site closed on 06/20/97.

Completed Area Name: PROJECT WIDE
Completed Sub Area Name: Not reported

Map ID
Direction
Distance
Elevation

MAP FINDINGS

Site

Database(s)

EDR ID Number
EPA ID Number

SAN JOSE SPORTS ARENA (Continued)

S105954447

Completed Document Type: Land Use Restriction - Site Inspection/Visit
Completed Date: 05/30/2012
Comments: DTSC conducted its annual site visit to check the condition of the cap over contaminated soil and to verify compliance with the restrictions and requirements of the Land Use Covenant. During the inspection, numerous cracks were observed in the Hewlett Packard Pavilion parking lot. The cap consists of two feet of fill and clay and is overlaid with asphalt for use as a parking lot. The observed cracks appeared to only be in the asphalt, and the cap appears to remain protective of human health. There was no evidence of any activities prohibited by the Land Use Covenant.

Completed Area Name: PROJECT WIDE
Completed Sub Area Name: Not reported
Completed Document Type: Land Use Restriction - Site Inspection/Visit
Completed Date: 05/15/2008
Comments: Not reported

Completed Area Name: PROJECT WIDE
Completed Sub Area Name: Not reported
Completed Document Type: Land Use Restriction - Site Inspection/Visit
Completed Date: 07/16/2009
Comments: Upon inspection, soil covered, concrete and asphalt surfaces appeared to be in good condition. There was no evidence of any activities prohibited by the Deed Restriction. No major cracks were observed on the concrete surfaces just minor cracks.

Completed Area Name: PROJECT WIDE
Completed Sub Area Name: Not reported
Completed Document Type: Land Use Restriction - Site Inspection/Visit
Completed Date: 09/30/2010
Comments: The Site is the location of a sports arena, adjacent park, and parking lot. Upon inspection, soil covered, concrete and asphalt surfaces appeared to be in good condition. There was no evidence of any activities prohibited by the Deed Restriction. No major cracks were observed on the concrete surfaces, just minor cracks.

Completed Area Name: PROJECT WIDE
Completed Sub Area Name: Not reported
Completed Document Type: Land Use Restriction - Site Inspection/Visit
Completed Date: 06/06/2011
Comments: Not reported

Future Area Name: Not reported
Future Sub Area Name: Not reported
Future Document Type: Not reported
Future Due Date: Not reported
Schedule Area Name: Not reported
Schedule Sub Area Name: Not reported
Schedule Document Type: Not reported
Schedule Due Date: Not reported
Schedule Revised Date: Not reported

Calsite:
Name: SAN JOSE SPORTS ARENA
Address: 525 WEST SANTA CLARA STREET
City: SAN JOSE

Map ID
Direction
Distance
Elevation

MAP FINDINGS

Site

Database(s)

EDR ID Number
EPA ID Number

SAN JOSE SPORTS ARENA (Continued)

S105954447

Region: BERKELEY
Facility ID: 43730007
Facility Type: RP
Type: RESPONSIBLE PARTY
Branch: NC
Branch Name: NORTH COAST
File Name: Not reported
State Senate District: 06201997
Status: CERTIFIED OPERATION AND MAINTENANCE, ALL PLANNED ACTIVITIES
IMPLEMENTED, REMEDIATION CONTINUES
Status Name: CERTIFIED / OPERATION & MAINTENANCE
Lead Agency: REGIONAL WATER QUALITY CONTROL BOARD
NPL: Not reported
SIC Code: 73
SIC Name: BUSINESS SERVICES
Access: Controlled
Cortese: Not reported
Hazardous Ranking Score: Not reported
Date Site Hazard Ranked: Not reported
Groundwater Contamination: Not reported
Staff Member Responsible for Site: KHILF
Supervisor Responsible for Site: Not reported
Region Water Control Board: SF
Region Water Control Board Name: SAN FRANCISCO BAY
Lat/Long Direction: Not reported
Lat/Long (dms): 0 0 0 / 0 0 0
Lat/long Method: Not reported
Lat/Long Description: Not reported
State Assembly District Code: 23
State Senate District Code: 13
Facility ID: 43730007
Activity: RA
Activity Name: REMOVAL ACTION
AWP Code: SOIL
Proposed Budget: 0
AWP Completion Date: Not reported
Revised Due Date: Not reported
Comments Date: 06201991
Est Person-Yrs to complete: 0
Estimated Size: Not reported
Request to Delete Activity: Not reported
Activity Status: COM
Definition of Status: CERTIFIED / OPERATION & MAINTENANCE
Liquids Removed (Gals): 30000
Liquids Treated (Gals): 0
Action Included Capping: Not reported
Well Decommissioned: Not reported
Action Included Fencing: Not reported
Removal Action Certification: N
Activity Comments: PNA AND GASOLINE CONTAMINATED SOIL EXCAVATED.
For Commercial Reuse: 0
For Industrial Reuse: 0
For Residential Reuse: 0
Unknown Type: 0
Facility ID: 43730007
Activity: PEA
Activity Name: PRELIMINARY ENDANGERMENT ASSESSMENT

Map ID
Direction
Distance
Elevation

MAP FINDINGS

Site

Database(s)

EDR ID Number
EPA ID Number

SAN JOSE SPORTS ARENA (Continued)

S105954447

AWP Code: Not reported
Proposed Budget: 0
AWP Completion Date: Not reported
Revised Due Date: Not reported
Comments Date: 06201991
Est Person-Yrs to complete: 0
Estimated Size: Not reported
Request to Delete Activity: Not reported
Activity Status: COM
Definition of Status: CERTIFIED / OPERATION & MAINTENANCE
Liquids Removed (Gals): 0
Liquids Treated (Gals): 0
Action Included Capping: Not reported
Well Decommissioned: Not reported
Action Included Fencing: Not reported
Removal Action Certification: Not reported
Activity Comments: Not reported
For Commercial Reuse: 0
For Industrial Reuse: 0
For Residential Reuse: 0
Unknown Type: 0
Facility ID: 43730007
Activity: DEED
Activity Name: DEED RESTRICTIONS
AWP Code: Not reported
Proposed Budget: 0
AWP Completion Date: Not reported
Revised Due Date: Not reported
Comments Date: 05232003
Est Person-Yrs to complete: 0
Estimated Size: Not reported
Request to Delete Activity: Not reported
Activity Status: COM
Definition of Status: CERTIFIED / OPERATION & MAINTENANCE
Liquids Removed (Gals): 0
Liquids Treated (Gals): 0
Action Included Capping: Not reported
Well Decommissioned: Not reported
Action Included Fencing: Not reported
Removal Action Certification: Not reported
Activity Comments: Not reported
For Commercial Reuse: 0
For Industrial Reuse: 0
For Residential Reuse: 0
Unknown Type: 0
Facility ID: 43730007
Activity: 5YEAR
Activity Name: FIVE-YEAR REVIEW REQUIRED BY CERCLA
AWP Code: Not reported
Proposed Budget: 0
AWP Completion Date: 05312008
Revised Due Date: Not reported
Comments Date: Not reported
Est Person-Yrs to complete: 0
Estimated Size: Not reported
Request to Delete Activity: Not reported
Activity Status: COM

Map ID
Direction
Distance
Elevation

MAP FINDINGS

Site

Database(s)

EDR ID Number
EPA ID Number

SAN JOSE SPORTS ARENA (Continued)

S105954447

Definition of Status: CERTIFIED / OPERATION & MAINTENANCE
Liquids Removed (Gals): 0
Liquids Treated (Gals): 0
Action Included Capping: Not reported
Well Decommissioned: Not reported
Action Included Fencing: Not reported
Removal Action Certification: Not reported
Activity Comments: Not reported
For Commercial Reuse: 0
For Industrial Reuse: 0
For Residential Reuse: 0
Unknown Type: 0
Alternate Address: W. SANTA CLARA & N. AUTUMN ST
Alternate City,St,Zip: SAN JOSE, CA 95110
Alternate Address: BETWEEN SP RR AND NORTH AUTUMN
Alternate City,St,Zip: SAN JOSE, CA 95110
Alternate Address: NORTH OF WEST SANTA CLARA STREET
Alternate City,St,Zip: SAN JOSE, CA 95110
Alternate Address: WEST, JOHN & MONTGOMERY STREET
Alternate City,St,Zip: Not reported
Alternate Address: 525 WEST SANTA CLARA STREET
Alternate City,St,Zip: SAN JOSE, CA 95110
Background Info: The current address on the building is 525 West Santa Clara Street. The site is bounded by Autumn Street to the east; West Santa Clara Street to the south; Julian Street, Montgomery Street, and St. John Street to the north; and the Southern Pacific Railroad tracks to the west. In May 1987, a site screening identified contaminants in the soil as polycyclic aromatic hydrocarbons (PAH's) from a former Pacific Gas & Electric (PG&E) site with concentrations ranging from non-detect to above 3,000 ppm in localized areas. EPA completed screening site inspection in 1989. The City of San Jose Redevelopment Agency (SJRA) acquired 22 parcels in a former industrial area in downtown San Jose that had a former Pacific Gas & Electric (PG&E) coal gasification plant, various automobile repair and service businesses, underground storage tanks, oil/water clarifiers, and drums.
Comments Date: 05041987
Comments: Site Screening Done: Contaminants - PNA's (2-180 ppm),
Comments Date: 05041987
Comments: PB (160-1400 ppm), AS (14-29 ppm), HG (less than 0.10-2.5 ppm)
Comments Date: 05041987
Comments: & CN (less than 1.0 ppm).
Comments Date: 05232003
Comments: A Deed Restriction limiting future use of property including the
Comments Date: 05232003
Comments: material encapsulation areas was filed in May 2003 which
Comments Date: 05232003
Comments: requires no disturbance of the encapsulated areas and the slurry
Comments Date: 05232003
Comments: wall. If the areas are disturbed, DTSC is to be notified, a
Comments Date: 05232003
Comments: health and safety plan prepared, the material from the
Comments Date: 05232003
Comments: encapsulation area will be handled properly, and repairs to the
Comments Date: 05232003
Comments: area will be done as quickly as possible.

Map ID
Direction
Distance
Elevation

MAP FINDINGS

Site

Database(s)

EDR ID Number
EPA ID Number

SAN JOSE SPORTS ARENA (Continued)

S105954447

Comments Date: 06201991
Comments: PEA COMPLETED: DHS approval of site workplan and Health & Safety
Comments Date: 06201991
Comments: plan. RP excavated PNA and gasoline contaminated soil and
Comments Date: 06201991
Comments: backfilled with clean fill. GW treatment will be performed
Comments Date: 06201991
Comments: later by RP under SF RWQCB's requirement. Groundwater treatment
Comments Date: 06201991
Comments: was performed under San Francisco RWQCB's requirements. Current
Comments Date: 06201991
Comments: files at the RWQCB list the site closed on 06/20/97.
Comments Date: 09061989
Comments: Site Screening Done: EPA completed Screening Site Inspection
Comments Date: 09061989
Comments: (SSI) and recommends Listing Site Inspection (LSI).
Comments Date: 12201990
Comments: RA Soil: PNA contaminated soil from a former PG&E site was
Comments Date: 12201990
Comments: excavated and encapsulated into a nearby parking lot.
Comments Date: 12201990
Comments: Gasoline contaminated soil was also excavated and stockpiled
Comments Date: 12201990
Comments: on a nearby lot for vapor extraction treatment. The
Comments Date: 12201990
Comments: excavated areas were backfilled with clean soil. The
Comments Date: 12201990
Comments: volume of excavation for PNA contaminated soil was
Comments Date: 12201990
Comments: approximately 3,000 cubic yards. The volume of excavation
Comments Date: 12201990
Comments: for gasoline contaminated soil was approximately 17,000
Comments Date: 12201990
Comments: cubic yards.
ID Name: EPA IDENTIFICATION NUMBER
ID Value: CAD981415904
Alternate Name: SAN JOSE SPORTS ARENA
Alternate Name: PG&E SAN JOSE MUNICIPAL STADIUM
Alternate Name: PACIFIC GAS & ELECTRIC, SAN JOSE STADIUM
Alternate Name: PG&E - SAN JOSE #1
Alternate Name: ARENA GREEN
Alternate Name: Not reported
Special Programs Code: Not reported
Special Programs Name: Not reported

DEED:

Name: SAN JOSE SPORTS ARENA
Address: 525 WEST SANTA CLARA STREET
City,State,Zip: SAN JOSE, CA 95110
Envirostor ID: 43730007
Area: PROJECT WIDE
Sub Area: Not reported
Site Type: STATE RESPONSE
Status: CERTIFIED O&M - LAND USE RESTRICTIONS ONLY
Agency: Not reported
Covenant Uploaded: Not reported
Deed Date(s): Not reported

Map ID
 Direction
 Distance
 Elevation

MAP FINDINGS

Site

Database(s)

EDR ID Number
 EPA ID Number

SAN JOSE SPORTS ARENA (Continued)

S105954447

File Name: Envirostor Land Use Restrictions

98
NW
1/2-1
0.976 mi.
5152 ft.

FMC CORP SAN JOSE ORDNANCE PLT
333 WEST JULIAN STREET
SAN JOSE, CA 95110

ENVIROSTOR **S106235203**
CPS-SLIC **N/A**
CERS

Relative:
Lower
Actual:
76 ft.

ENVIROSTOR:
 Name: FMC CORP SAN JOSE ORDNANCE PLT
 Address: 333 WEST JULIAN STREET
 City,State,Zip: SAN JOSE, CA 95110
 Facility ID: 43370005
 Status: Refer: RWQCB
 Status Date: 01/14/1991
 Site Code: 200225
 Site Type: Evaluation
 Site Type Detailed: Evaluation
 Acres: 9.2
 NPL: NO
 Regulatory Agencies: HWMP, RWQCB 2 - San Francisco Bay
 Lead Agency: RWQCB 2 - San Francisco Bay
 Program Manager: Not reported
 Supervisor: Referred - Not Assigned
 Division Branch: Cleanup Berkeley
 Assembly: 27
 Senate: 15
 Special Program: * Site Char & Assess Grant (CERCLA 104)
 Restricted Use: NO
 Site Mgmt Req: NONE SPECIFIED
 Funding: Not reported
 Latitude: 37.33717
 Longitude: -121.8998
 APN: 259-24-024, 259-24-025, 259-24-035, 259-30-091
 Past Use: AEROSPACE MANUFACTURING/MAINTENANCE, LABORATORIES- UNSPECIFIED, MANUFACTURING - INDUSTRIAL MACHINERY, RESEARCH - AEROSPACE, RESEARCH - WEAPONS

Potential COC: Asbestos Containing Materials (ACM Lead Tetrachloroethylene (PCE TPH-diesel TPH-MOTOR OIL 1,1,1-Trichloroethane (TCA Trichloroethylene (TCE Vinyl chloride Copper and compounds 1,1-Dichloroethane 1,2-Dichloroethane (EDC 1,1-Dichloroethylene 1,2-Dichloroethylene (cis 1,2-Dichloroethylene (trans 1,1,2-Trichloroethane

Confirmed COC: Asbestos Containing Materials (ACM 1,1,2-Trichloroethane Tetrachloroethylene (PCE TPH-diesel 1,1,1-Trichloroethane (TCA Trichloroethylene (TCE Vinyl chloride Copper and compounds 1,1-Dichloroethane 1,2-Dichloroethane (EDC 1,1-Dichloroethylene 1,2-Dichloroethylene (cis 1,2-Dichloroethylene (trans Lead TPH-MOTOR OIL

Potential Description: OTH, SOIL
 Alias Name: SOBRATO DEVELOPMENT COMPANY
 Alias Type: Alternate Name
 Alias Name: 259-24-024
 Alias Type: APN
 Alias Name: 259-24-025
 Alias Type: APN
 Alias Name: 259-24-035
 Alias Type: APN
 Alias Name: 259-30-091

Map ID
Direction
Distance
Elevation

MAP FINDINGS

Site

Database(s)

EDR ID Number
EPA ID Number

FMC CORP SAN JOSE ORDNANCE PLT (Continued)

S106235203

Alias Type: APN
Alias Name: CAD009146952
Alias Type: EPA Identification Number
Alias Name: 200225
Alias Type: Project Code (Site Code)
Alias Name: 43370005
Alias Type: Envirostor ID Number

Completed Info:

Completed Area Name: PROJECT WIDE
Completed Sub Area Name: Not reported
Completed Document Type: * Discovery
Completed Date: 10/12/1983
Comments: FACILITY IDENTIFIED ID FROM ERRIS

Completed Area Name: PROJECT WIDE
Completed Sub Area Name: Not reported
Completed Document Type: Site Screening
Completed Date: 01/08/2002
Comments: This site is actively monitored by the RWQCB. There are environmental deed restrictions on the property for soil and groundwater concerns.

Completed Area Name: PROJECT WIDE
Completed Sub Area Name: Not reported
Completed Document Type: Site Screening
Completed Date: 12/31/1997
Comments: Under oversight of RWQCB

Completed Area Name: PROJECT WIDE
Completed Sub Area Name: Not reported
Completed Document Type: Preliminary Assessment Report
Completed Date: 04/24/2014
Comments: Not reported

Completed Area Name: PROJECT WIDE
Completed Sub Area Name: Not reported
Completed Document Type: Correspondence
Completed Date: 01/31/2019
Comments: Not reported

Future Area Name: Not reported
Future Sub Area Name: Not reported
Future Document Type: Not reported
Future Due Date: Not reported
Schedule Area Name: Not reported
Schedule Sub Area Name: Not reported
Schedule Document Type: Not reported
Schedule Due Date: Not reported
Schedule Revised Date: Not reported

SLIC REG 2:

Region: 2
Facility ID: SL20214832
Facility Status: Post remedial action monitoring
Date Closed: Not reported
Local Case #: Not reported
How Discovered: RPR

Map ID
Direction
Distance
Elevation

MAP FINDINGS

Site

Database(s)

EDR ID Number
EPA ID Number

FMC CORP SAN JOSE ORDNANCE PLT (Continued)

S106235203

Leak Cause: Not reported
Leak Source: Not reported
Date Confirmed: Not reported
Date Prelim Site Assmnt Workplan Submitted: Not reported
Date Preliminary Site Assessment Began: Not reported
Date Pollution Characterization Began: Not reported
Date Remediation Plan Submitted: Not reported
Date Remedial Action Underway: Not reported
Date Post Remedial Action Monitoring Began: Not reported

CERS:

Name: FORMER FMC FACILITY - 333 WEST JULIAN
Address: 333 WEST JULIAN STREET
City,State,Zip: SAN JOSE, CA 95110
Site ID: 233907
CERS ID: SL20214832
CERS Description: Cleanup Program Site

Affiliation:

Affiliation Type Desc: Regional Board Caseworker
Entity Name: RON GOLOUBOW - SAN FRANCISCO BAY RWQCB (REGION 2)
Entity Title: Not reported
Affiliation Address: 1515 Clay Street Suite 1400
Affiliation City: OAKLAND
Affiliation State: CA
Affiliation Country: Not reported
Affiliation Zip: Not reported
Affiliation Phone: 5106222442

Count: 1 records.

ORPHAN SUMMARY

<u>City</u>	<u>EDR ID</u>	<u>Site Name</u>	<u>Site Address</u>	<u>Zip</u>	<u>Database(s)</u>
SAN JOSE	S105194854	UNION PACIFIC RAILROAD	COLLEGE PARK YARD	95113	CPS-SLIC

GOVERNMENT RECORDS SEARCHED / DATA CURRENCY TRACKING

To maintain currency of the following federal and state databases, EDR contacts the appropriate governmental agency on a monthly or quarterly basis, as required.

Number of Days to Update: Provides confirmation that EDR is reporting records that have been updated within 90 days from the date the government agency made the information available to the public.

STANDARD ENVIRONMENTAL RECORDS

Federal NPL site list

NPL: National Priority List

National Priorities List (Superfund). The NPL is a subset of CERCLIS and identifies over 1,200 sites for priority cleanup under the Superfund Program. NPL sites may encompass relatively large areas. As such, EDR provides polygon coverage for over 1,000 NPL site boundaries produced by EPA's Environmental Photographic Interpretation Center (EPIC) and regional EPA offices.

Date of Government Version: 07/19/2019	Source: EPA
Date Data Arrived at EDR: 07/30/2019	Telephone: N/A
Date Made Active in Reports: 09/03/2019	Last EDR Contact: 10/02/2019
Number of Days to Update: 35	Next Scheduled EDR Contact: 01/13/2020
	Data Release Frequency: Quarterly

NPL Site Boundaries

Sources:

EPA's Environmental Photographic Interpretation Center (EPIC)
Telephone: 202-564-7333

EPA Region 1
Telephone 617-918-1143

EPA Region 6
Telephone: 214-655-6659

EPA Region 3
Telephone 215-814-5418

EPA Region 7
Telephone: 913-551-7247

EPA Region 4
Telephone 404-562-8033

EPA Region 8
Telephone: 303-312-6774

EPA Region 5
Telephone 312-886-6686

EPA Region 9
Telephone: 415-947-4246

EPA Region 10
Telephone 206-553-8665

Proposed NPL: Proposed National Priority List Sites

A site that has been proposed for listing on the National Priorities List through the issuance of a proposed rule in the Federal Register. EPA then accepts public comments on the site, responds to the comments, and places on the NPL those sites that continue to meet the requirements for listing.

Date of Government Version: 07/19/2019	Source: EPA
Date Data Arrived at EDR: 07/30/2019	Telephone: N/A
Date Made Active in Reports: 09/03/2019	Last EDR Contact: 10/02/2019
Number of Days to Update: 35	Next Scheduled EDR Contact: 01/13/2020
	Data Release Frequency: Quarterly

NPL LIENS: Federal Superfund Liens

Federal Superfund Liens. Under the authority granted the USEPA by CERCLA of 1980, the USEPA has the authority to file liens against real property in order to recover remedial action expenditures or when the property owner received notification of potential liability. USEPA compiles a listing of filed notices of Superfund Liens.

GOVERNMENT RECORDS SEARCHED / DATA CURRENCY TRACKING

Date of Government Version: 10/15/1991
Date Data Arrived at EDR: 02/02/1994
Date Made Active in Reports: 03/30/1994
Number of Days to Update: 56

Source: EPA
Telephone: 202-564-4267
Last EDR Contact: 08/15/2011
Next Scheduled EDR Contact: 11/28/2011
Data Release Frequency: No Update Planned

Federal Delisted NPL site list

Delisted NPL: National Priority List Deletions

The National Oil and Hazardous Substances Pollution Contingency Plan (NCP) establishes the criteria that the EPA uses to delete sites from the NPL. In accordance with 40 CFR 300.425.(e), sites may be deleted from the NPL where no further response is appropriate.

Date of Government Version: 07/19/2019
Date Data Arrived at EDR: 07/30/2019
Date Made Active in Reports: 09/03/2019
Number of Days to Update: 35

Source: EPA
Telephone: N/A
Last EDR Contact: 10/02/2019
Next Scheduled EDR Contact: 01/13/2020
Data Release Frequency: Quarterly

Federal CERCLIS list

FEDERAL FACILITY: Federal Facility Site Information listing

A listing of National Priority List (NPL) and Base Realignment and Closure (BRAC) sites found in the Comprehensive Environmental Response, Compensation and Liability Information System (CERCLIS) Database where EPA Federal Facilities Restoration and Reuse Office is involved in cleanup activities.

Date of Government Version: 04/03/2019
Date Data Arrived at EDR: 04/05/2019
Date Made Active in Reports: 05/14/2019
Number of Days to Update: 39

Source: Environmental Protection Agency
Telephone: 703-603-8704
Last EDR Contact: 10/04/2019
Next Scheduled EDR Contact: 01/13/2020
Data Release Frequency: Varies

SEMS: Superfund Enterprise Management System

SEMS (Superfund Enterprise Management System) tracks hazardous waste sites, potentially hazardous waste sites, and remedial activities performed in support of EPA's Superfund Program across the United States. The list was formerly known as CERCLIS, renamed to SEMS by the EPA in 2015. The list contains data on potentially hazardous waste sites that have been reported to the USEPA by states, municipalities, private companies and private persons, pursuant to Section 103 of the Comprehensive Environmental Response, Compensation, and Liability Act (CERCLA). This dataset also contains sites which are either proposed to or on the National Priorities List (NPL) and the sites which are in the screening and assessment phase for possible inclusion on the NPL.

Date of Government Version: 07/19/2019
Date Data Arrived at EDR: 07/30/2019
Date Made Active in Reports: 09/03/2019
Number of Days to Update: 35

Source: EPA
Telephone: 800-424-9346
Last EDR Contact: 10/02/2019
Next Scheduled EDR Contact: 01/27/2020
Data Release Frequency: Quarterly

Federal CERCLIS NFRAP site list

SEMS-ARCHIVE: Superfund Enterprise Management System Archive

GOVERNMENT RECORDS SEARCHED / DATA CURRENCY TRACKING

SEMS-ARCHIVE (Superfund Enterprise Management System Archive) tracks sites that have no further interest under the Federal Superfund Program based on available information. The list was formerly known as the CERCLIS-NFRAP, renamed to SEMS ARCHIVE by the EPA in 2015. EPA may perform a minimal level of assessment work at a site while it is archived if site conditions change and/or new information becomes available. Archived sites have been removed and archived from the inventory of SEMS sites. Archived status indicates that, to the best of EPA's knowledge, assessment at a site has been completed and that EPA has determined no further steps will be taken to list the site on the National Priorities List (NPL), unless information indicates this decision was not appropriate or other considerations require a recommendation for listing at a later time. The decision does not necessarily mean that there is no hazard associated with a given site; it only means that, based upon available information, the location is not judged to be potential NPL site.

Date of Government Version: 07/19/2019	Source: EPA
Date Data Arrived at EDR: 07/30/2019	Telephone: 800-424-9346
Date Made Active in Reports: 09/03/2019	Last EDR Contact: 10/02/2019
Number of Days to Update: 35	Next Scheduled EDR Contact: 01/27/2020
	Data Release Frequency: Quarterly

Federal RCRA CORRACTS facilities list

CORRACTS: Corrective Action Report

CORRACTS identifies hazardous waste handlers with RCRA corrective action activity.

Date of Government Version: 06/24/2019	Source: EPA
Date Data Arrived at EDR: 06/26/2019	Telephone: 800-424-9346
Date Made Active in Reports: 10/17/2019	Last EDR Contact: 10/28/2019
Number of Days to Update: 113	Next Scheduled EDR Contact: 01/06/2020
	Data Release Frequency: Quarterly

Federal RCRA non-CORRACTS TSD facilities list

RCRA-TSDF: RCRA - Treatment, Storage and Disposal

RCRAInfo is EPA's comprehensive information system, providing access to data supporting the Resource Conservation and Recovery Act (RCRA) of 1976 and the Hazardous and Solid Waste Amendments (HSWA) of 1984. The database includes selective information on sites which generate, transport, store, treat and/or dispose of hazardous waste as defined by the Resource Conservation and Recovery Act (RCRA). Transporters are individuals or entities that move hazardous waste from the generator offsite to a facility that can recycle, treat, store, or dispose of the waste. TSDFs treat, store, or dispose of the waste.

Date of Government Version: 06/24/2019	Source: Environmental Protection Agency
Date Data Arrived at EDR: 06/26/2019	Telephone: (415) 495-8895
Date Made Active in Reports: 10/17/2019	Last EDR Contact: 10/28/2019
Number of Days to Update: 113	Next Scheduled EDR Contact: 01/06/2020
	Data Release Frequency: Quarterly

Federal RCRA generators list

RCRA-LQG: RCRA - Large Quantity Generators

RCRAInfo is EPA's comprehensive information system, providing access to data supporting the Resource Conservation and Recovery Act (RCRA) of 1976 and the Hazardous and Solid Waste Amendments (HSWA) of 1984. The database includes selective information on sites which generate, transport, store, treat and/or dispose of hazardous waste as defined by the Resource Conservation and Recovery Act (RCRA). Large quantity generators (LQGs) generate over 1,000 kilograms (kg) of hazardous waste, or over 1 kg of acutely hazardous waste per month.

Date of Government Version: 06/24/2019	Source: Environmental Protection Agency
Date Data Arrived at EDR: 06/26/2019	Telephone: (415) 495-8895
Date Made Active in Reports: 10/17/2019	Last EDR Contact: 10/28/2019
Number of Days to Update: 113	Next Scheduled EDR Contact: 01/06/2020
	Data Release Frequency: Quarterly

GOVERNMENT RECORDS SEARCHED / DATA CURRENCY TRACKING

RCRA-SQG: RCRA - Small Quantity Generators

RCRAInfo is EPA's comprehensive information system, providing access to data supporting the Resource Conservation and Recovery Act (RCRA) of 1976 and the Hazardous and Solid Waste Amendments (HSWA) of 1984. The database includes selective information on sites which generate, transport, store, treat and/or dispose of hazardous waste as defined by the Resource Conservation and Recovery Act (RCRA). Small quantity generators (SQGs) generate between 100 kg and 1,000 kg of hazardous waste per month.

Date of Government Version: 06/24/2019	Source: Environmental Protection Agency
Date Data Arrived at EDR: 06/26/2019	Telephone: (415) 495-8895
Date Made Active in Reports: 10/17/2019	Last EDR Contact: 10/28/2019
Number of Days to Update: 113	Next Scheduled EDR Contact: 01/06/2020
	Data Release Frequency: Quarterly

RCRA-VSQG: RCRA - Very Small Quantity Generators (Formerly Conditionally Exempt Small Quantity Generators)

RCRAInfo is EPA's comprehensive information system, providing access to data supporting the Resource Conservation and Recovery Act (RCRA) of 1976 and the Hazardous and Solid Waste Amendments (HSWA) of 1984. The database includes selective information on sites which generate, transport, store, treat and/or dispose of hazardous waste as defined by the Resource Conservation and Recovery Act (RCRA). Very small quantity generators (VSQGs) generate less than 100 kg of hazardous waste, or less than 1 kg of acutely hazardous waste per month.

Date of Government Version: 06/24/2019	Source: Environmental Protection Agency
Date Data Arrived at EDR: 06/26/2019	Telephone: (415) 495-8895
Date Made Active in Reports: 10/17/2019	Last EDR Contact: 10/28/2019
Number of Days to Update: 113	Next Scheduled EDR Contact: 01/06/2020
	Data Release Frequency: Quarterly

Federal institutional controls / engineering controls registries

LUCIS: Land Use Control Information System

LUCIS contains records of land use control information pertaining to the former Navy Base Realignment and Closure properties.

Date of Government Version: 08/13/2019	Source: Department of the Navy
Date Data Arrived at EDR: 08/20/2019	Telephone: 843-820-7326
Date Made Active in Reports: 08/26/2019	Last EDR Contact: 08/07/2019
Number of Days to Update: 6	Next Scheduled EDR Contact: 11/25/2019
	Data Release Frequency: Varies

US ENG CONTROLS: Engineering Controls Sites List

A listing of sites with engineering controls in place. Engineering controls include various forms of caps, building foundations, liners, and treatment methods to create pathway elimination for regulated substances to enter environmental media or effect human health.

Date of Government Version: 08/19/2019	Source: Environmental Protection Agency
Date Data Arrived at EDR: 08/20/2019	Telephone: 703-603-0695
Date Made Active in Reports: 08/26/2019	Last EDR Contact: 08/20/2019
Number of Days to Update: 6	Next Scheduled EDR Contact: 12/09/2019
	Data Release Frequency: Varies

US INST CONTROL: Sites with Institutional Controls

A listing of sites with institutional controls in place. Institutional controls include administrative measures, such as groundwater use restrictions, construction restrictions, property use restrictions, and post remediation care requirements intended to prevent exposure to contaminants remaining on site. Deed restrictions are generally required as part of the institutional controls.

Date of Government Version: 08/19/2019	Source: Environmental Protection Agency
Date Data Arrived at EDR: 08/20/2019	Telephone: 703-603-0695
Date Made Active in Reports: 08/26/2019	Last EDR Contact: 08/20/2019
Number of Days to Update: 6	Next Scheduled EDR Contact: 12/09/2019
	Data Release Frequency: Varies

GOVERNMENT RECORDS SEARCHED / DATA CURRENCY TRACKING

Federal ERNS list

ERNS: Emergency Response Notification System

Emergency Response Notification System. ERNS records and stores information on reported releases of oil and hazardous substances.

Date of Government Version: 09/09/2019

Date Data Arrived at EDR: 09/09/2019

Date Made Active in Reports: 09/23/2019

Number of Days to Update: 14

Source: National Response Center, United States Coast Guard

Telephone: 202-267-2180

Last EDR Contact: 09/09/2019

Next Scheduled EDR Contact: 01/06/2020

Data Release Frequency: Quarterly

State- and tribal - equivalent NPL

RESPONSE: State Response Sites

Identifies confirmed release sites where DTSC is involved in remediation, either in a lead or oversight capacity. These confirmed release sites are generally high-priority and high potential risk.

Date of Government Version: 07/29/2019

Date Data Arrived at EDR: 07/31/2019

Date Made Active in Reports: 10/08/2019

Number of Days to Update: 69

Source: Department of Toxic Substances Control

Telephone: 916-323-3400

Last EDR Contact: 10/29/2019

Next Scheduled EDR Contact: 02/10/2020

Data Release Frequency: Quarterly

State- and tribal - equivalent CERCLIS

ENVIROSTOR: EnviroStor Database

The Department of Toxic Substances Control's (DTSC's) Site Mitigation and Brownfields Reuse Program's (SMBRP's) EnviroStor database identifies sites that have known contamination or sites for which there may be reasons to investigate further. The database includes the following site types: Federal Superfund sites (National Priorities List (NPL)); State Response, including Military Facilities and State Superfund; Voluntary Cleanup; and School sites. EnviroStor provides similar information to the information that was available in CalSites, and provides additional site information, including, but not limited to, identification of formerly-contaminated properties that have been released for reuse, properties where environmental deed restrictions have been recorded to prevent inappropriate land uses, and risk characterization information that is used to assess potential impacts to public health and the environment at contaminated sites.

Date of Government Version: 07/29/2019

Date Data Arrived at EDR: 07/31/2019

Date Made Active in Reports: 10/08/2019

Number of Days to Update: 69

Source: Department of Toxic Substances Control

Telephone: 916-323-3400

Last EDR Contact: 10/29/2019

Next Scheduled EDR Contact: 02/10/2020

Data Release Frequency: Quarterly

State and tribal landfill and/or solid waste disposal site lists

SWF/LF (SWIS): Solid Waste Information System

Active, Closed and Inactive Landfills. SWF/LF records typically contain an inventory of solid waste disposal facilities or landfills. These may be active or inactive facilities or open dumps that failed to meet RCRA Section 4004 criteria for solid waste landfills or disposal sites.

Date of Government Version: 08/12/2019

Date Data Arrived at EDR: 08/13/2019

Date Made Active in Reports: 10/09/2019

Number of Days to Update: 57

Source: Department of Resources Recycling and Recovery

Telephone: 916-341-6320

Last EDR Contact: 08/13/2019

Next Scheduled EDR Contact: 11/25/2019

Data Release Frequency: Quarterly

State and tribal leaking storage tank lists

GOVERNMENT RECORDS SEARCHED / DATA CURRENCY TRACKING

LUST REG 5: Leaking Underground Storage Tank Database

Leaking Underground Storage Tank locations. Alameda, Alpine, Amador, Butte, Colusa, Contra Costa, Calveras, El Dorado, Fresno, Glenn, Kern, Kings, Lake, Lassen, Madera, Mariposa, Merced, Modoc, Napa, Nevada, Placer, Plumas, Sacramento, San Joaquin, Shasta, Solano, Stanislaus, Sutter, Tehama, Tulare, Tuolumne, Yolo, Yuba counties.

Date of Government Version: 07/01/2008	Source: California Regional Water Quality Control Board Central Valley Region (5)
Date Data Arrived at EDR: 07/22/2008	Telephone: 916-464-4834
Date Made Active in Reports: 07/31/2008	Last EDR Contact: 07/01/2011
Number of Days to Update: 9	Next Scheduled EDR Contact: 10/17/2011
	Data Release Frequency: No Update Planned

LUST REG 3: Leaking Underground Storage Tank Database

Leaking Underground Storage Tank locations. Monterey, San Benito, San Luis Obispo, Santa Barbara, Santa Cruz counties.

Date of Government Version: 05/19/2003	Source: California Regional Water Quality Control Board Central Coast Region (3)
Date Data Arrived at EDR: 05/19/2003	Telephone: 805-542-4786
Date Made Active in Reports: 06/02/2003	Last EDR Contact: 07/18/2011
Number of Days to Update: 14	Next Scheduled EDR Contact: 10/31/2011
	Data Release Frequency: No Update Planned

LUST REG 1: Active Toxic Site Investigation

Del Norte, Humboldt, Lake, Mendocino, Modoc, Siskiyou, Sonoma, Trinity counties. For more current information, please refer to the State Water Resources Control Board's LUST database.

Date of Government Version: 02/01/2001	Source: California Regional Water Quality Control Board North Coast (1)
Date Data Arrived at EDR: 02/28/2001	Telephone: 707-570-3769
Date Made Active in Reports: 03/29/2001	Last EDR Contact: 08/01/2011
Number of Days to Update: 29	Next Scheduled EDR Contact: 11/14/2011
	Data Release Frequency: No Update Planned

LUST REG 7: Leaking Underground Storage Tank Case Listing

Leaking Underground Storage Tank locations. Imperial, Riverside, San Diego, Santa Barbara counties.

Date of Government Version: 02/26/2004	Source: California Regional Water Quality Control Board Colorado River Basin Region (7)
Date Data Arrived at EDR: 02/26/2004	Telephone: 760-776-8943
Date Made Active in Reports: 03/24/2004	Last EDR Contact: 08/01/2011
Number of Days to Update: 27	Next Scheduled EDR Contact: 11/14/2011
	Data Release Frequency: No Update Planned

LUST REG 6V: Leaking Underground Storage Tank Case Listing

Leaking Underground Storage Tank locations. Inyo, Kern, Los Angeles, Mono, San Bernardino counties.

Date of Government Version: 06/07/2005	Source: California Regional Water Quality Control Board Victorville Branch Office (6)
Date Data Arrived at EDR: 06/07/2005	Telephone: 760-241-7365
Date Made Active in Reports: 06/29/2005	Last EDR Contact: 09/12/2011
Number of Days to Update: 22	Next Scheduled EDR Contact: 12/26/2011
	Data Release Frequency: No Update Planned

LUST: Leaking Underground Fuel Tank Report (GEOTRACKER)

Leaking Underground Storage Tank (LUST) Sites included in GeoTracker. GeoTracker is the Water Boards data management system for sites that impact, or have the potential to impact, water quality in California, with emphasis on groundwater.

Date of Government Version: 09/09/2019	Source: State Water Resources Control Board
Date Data Arrived at EDR: 09/09/2019	Telephone: see region list
Date Made Active in Reports: 10/31/2019	Last EDR Contact: 09/09/2019
Number of Days to Update: 52	Next Scheduled EDR Contact: 12/23/2019
	Data Release Frequency: Quarterly

LUST REG 2: Fuel Leak List

Leaking Underground Storage Tank locations. Alameda, Contra Costa, Marin, Napa, San Francisco, San Mateo, Santa Clara, Solano, Sonoma counties.

GOVERNMENT RECORDS SEARCHED / DATA CURRENCY TRACKING

Date of Government Version: 09/30/2004
Date Data Arrived at EDR: 10/20/2004
Date Made Active in Reports: 11/19/2004
Number of Days to Update: 30

Source: California Regional Water Quality Control Board San Francisco Bay Region (2)
Telephone: 510-622-2433
Last EDR Contact: 09/19/2011
Next Scheduled EDR Contact: 01/02/2012
Data Release Frequency: No Update Planned

LUST REG 9: Leaking Underground Storage Tank Report

Orange, Riverside, San Diego counties. For more current information, please refer to the State Water Resources Control Board's LUST database.

Date of Government Version: 03/01/2001
Date Data Arrived at EDR: 04/23/2001
Date Made Active in Reports: 05/21/2001
Number of Days to Update: 28

Source: California Regional Water Quality Control Board San Diego Region (9)
Telephone: 858-637-5595
Last EDR Contact: 09/26/2011
Next Scheduled EDR Contact: 01/09/2012
Data Release Frequency: No Update Planned

LUST REG 8: Leaking Underground Storage Tanks

California Regional Water Quality Control Board Santa Ana Region (8). For more current information, please refer to the State Water Resources Control Board's LUST database.

Date of Government Version: 02/14/2005
Date Data Arrived at EDR: 02/15/2005
Date Made Active in Reports: 03/28/2005
Number of Days to Update: 41

Source: California Regional Water Quality Control Board Santa Ana Region (8)
Telephone: 909-782-4496
Last EDR Contact: 08/15/2011
Next Scheduled EDR Contact: 11/28/2011
Data Release Frequency: No Update Planned

LUST REG 4: Underground Storage Tank Leak List

Los Angeles, Ventura counties. For more current information, please refer to the State Water Resources Control Board's LUST database.

Date of Government Version: 09/07/2004
Date Data Arrived at EDR: 09/07/2004
Date Made Active in Reports: 10/12/2004
Number of Days to Update: 35

Source: California Regional Water Quality Control Board Los Angeles Region (4)
Telephone: 213-576-6710
Last EDR Contact: 09/06/2011
Next Scheduled EDR Contact: 12/19/2011
Data Release Frequency: No Update Planned

LUST REG 6L: Leaking Underground Storage Tank Case Listing

For more current information, please refer to the State Water Resources Control Board's LUST database.

Date of Government Version: 09/09/2003
Date Data Arrived at EDR: 09/10/2003
Date Made Active in Reports: 10/07/2003
Number of Days to Update: 27

Source: California Regional Water Quality Control Board Lahontan Region (6)
Telephone: 530-542-5572
Last EDR Contact: 09/12/2011
Next Scheduled EDR Contact: 12/26/2011
Data Release Frequency: No Update Planned

INDIAN LUST R5: Leaking Underground Storage Tanks on Indian Land

Leaking underground storage tanks located on Indian Land in Michigan, Minnesota and Wisconsin.

Date of Government Version: 04/08/2019
Date Data Arrived at EDR: 07/30/2019
Date Made Active in Reports: 10/17/2019
Number of Days to Update: 79

Source: EPA, Region 5
Telephone: 312-886-7439
Last EDR Contact: 10/25/2019
Next Scheduled EDR Contact: 02/03/2020
Data Release Frequency: Varies

INDIAN LUST R4: Leaking Underground Storage Tanks on Indian Land

LUSTs on Indian land in Florida, Mississippi and North Carolina.

Date of Government Version: 04/12/2019
Date Data Arrived at EDR: 07/29/2019
Date Made Active in Reports: 10/17/2019
Number of Days to Update: 80

Source: EPA Region 4
Telephone: 404-562-8677
Last EDR Contact: 10/25/2019
Next Scheduled EDR Contact: 02/03/2020
Data Release Frequency: Varies

GOVERNMENT RECORDS SEARCHED / DATA CURRENCY TRACKING

INDIAN LUST R8: Leaking Underground Storage Tanks on Indian Land

LUSTs on Indian land in Colorado, Montana, North Dakota, South Dakota, Utah and Wyoming.

Date of Government Version: 10/16/2018	Source: EPA Region 8
Date Data Arrived at EDR: 03/07/2019	Telephone: 303-312-6271
Date Made Active in Reports: 05/01/2019	Last EDR Contact: 10/25/2019
Number of Days to Update: 55	Next Scheduled EDR Contact: 02/03/2020
	Data Release Frequency: Varies

INDIAN LUST R6: Leaking Underground Storage Tanks on Indian Land

LUSTs on Indian land in New Mexico and Oklahoma.

Date of Government Version: 05/01/2019	Source: EPA Region 6
Date Data Arrived at EDR: 07/29/2019	Telephone: 214-665-6597
Date Made Active in Reports: 10/17/2019	Last EDR Contact: 10/25/2019
Number of Days to Update: 80	Next Scheduled EDR Contact: 02/03/2020
	Data Release Frequency: Varies

INDIAN LUST R7: Leaking Underground Storage Tanks on Indian Land

LUSTs on Indian land in Iowa, Kansas, and Nebraska

Date of Government Version: 07/02/2019	Source: EPA Region 7
Date Data Arrived at EDR: 10/16/2019	Telephone: 913-551-7003
Date Made Active in Reports: 10/24/2019	Last EDR Contact: 10/25/2019
Number of Days to Update: 8	Next Scheduled EDR Contact: 02/03/2020
	Data Release Frequency: Varies

INDIAN LUST R9: Leaking Underground Storage Tanks on Indian Land

LUSTs on Indian land in Arizona, California, New Mexico and Nevada

Date of Government Version: 04/08/2019	Source: Environmental Protection Agency
Date Data Arrived at EDR: 07/29/2019	Telephone: 415-972-3372
Date Made Active in Reports: 10/17/2019	Last EDR Contact: 10/25/2019
Number of Days to Update: 80	Next Scheduled EDR Contact: 02/03/2020
	Data Release Frequency: Varies

INDIAN LUST R10: Leaking Underground Storage Tanks on Indian Land

LUSTs on Indian land in Alaska, Idaho, Oregon and Washington.

Date of Government Version: 04/16/2019	Source: EPA Region 10
Date Data Arrived at EDR: 07/29/2019	Telephone: 206-553-2857
Date Made Active in Reports: 10/17/2019	Last EDR Contact: 10/25/2019
Number of Days to Update: 80	Next Scheduled EDR Contact: 02/03/2020
	Data Release Frequency: Varies

INDIAN LUST R1: Leaking Underground Storage Tanks on Indian Land

A listing of leaking underground storage tank locations on Indian Land.

Date of Government Version: 04/11/2019	Source: EPA Region 1
Date Data Arrived at EDR: 07/29/2019	Telephone: 617-918-1313
Date Made Active in Reports: 10/17/2019	Last EDR Contact: 10/25/2019
Number of Days to Update: 80	Next Scheduled EDR Contact: 02/03/2020
	Data Release Frequency: Varies

CPS-SLIC: Statewide SLIC Cases (GEOTRACKER)

Cleanup Program Sites (CPS; also known as Site Cleanups [SC] and formerly known as Spills, Leaks, Investigations, and Cleanups [SLIC] sites) included in GeoTracker. GeoTracker is the Water Boards data management system for sites that impact, or have the potential to impact, water quality in California, with emphasis on groundwater.

Date of Government Version: 09/09/2019	Source: State Water Resources Control Board
Date Data Arrived at EDR: 09/09/2019	Telephone: 866-480-1028
Date Made Active in Reports: 11/06/2019	Last EDR Contact: 09/09/2019
Number of Days to Update: 58	Next Scheduled EDR Contact: 12/23/2019
	Data Release Frequency: Varies

GOVERNMENT RECORDS SEARCHED / DATA CURRENCY TRACKING

SLIC REG 1: Active Toxic Site Investigations

The SLIC (Spills, Leaks, Investigations and Cleanup) program is designed to protect and restore water quality from spills, leaks, and similar discharges.

Date of Government Version: 04/03/2003
Date Data Arrived at EDR: 04/07/2003
Date Made Active in Reports: 04/25/2003
Number of Days to Update: 18

Source: California Regional Water Quality Control Board, North Coast Region (1)
Telephone: 707-576-2220
Last EDR Contact: 08/01/2011
Next Scheduled EDR Contact: 11/14/2011
Data Release Frequency: No Update Planned

SLIC REG 2: Spills, Leaks, Investigation & Cleanup Cost Recovery Listing

The SLIC (Spills, Leaks, Investigations and Cleanup) program is designed to protect and restore water quality from spills, leaks, and similar discharges.

Date of Government Version: 09/30/2004
Date Data Arrived at EDR: 10/20/2004
Date Made Active in Reports: 11/19/2004
Number of Days to Update: 30

Source: Regional Water Quality Control Board San Francisco Bay Region (2)
Telephone: 510-286-0457
Last EDR Contact: 09/19/2011
Next Scheduled EDR Contact: 01/02/2012
Data Release Frequency: No Update Planned

SLIC REG 3: Spills, Leaks, Investigation & Cleanup Cost Recovery Listing

The SLIC (Spills, Leaks, Investigations and Cleanup) program is designed to protect and restore water quality from spills, leaks, and similar discharges.

Date of Government Version: 05/18/2006
Date Data Arrived at EDR: 05/18/2006
Date Made Active in Reports: 06/15/2006
Number of Days to Update: 28

Source: California Regional Water Quality Control Board Central Coast Region (3)
Telephone: 805-549-3147
Last EDR Contact: 07/18/2011
Next Scheduled EDR Contact: 10/31/2011
Data Release Frequency: No Update Planned

SLIC REG 4: Spills, Leaks, Investigation & Cleanup Cost Recovery Listing

The SLIC (Spills, Leaks, Investigations and Cleanup) program is designed to protect and restore water quality from spills, leaks, and similar discharges.

Date of Government Version: 11/17/2004
Date Data Arrived at EDR: 11/18/2004
Date Made Active in Reports: 01/04/2005
Number of Days to Update: 47

Source: Region Water Quality Control Board Los Angeles Region (4)
Telephone: 213-576-6600
Last EDR Contact: 07/01/2011
Next Scheduled EDR Contact: 10/17/2011
Data Release Frequency: No Update Planned

SLIC REG 5: Spills, Leaks, Investigation & Cleanup Cost Recovery Listing

The SLIC (Spills, Leaks, Investigations and Cleanup) program is designed to protect and restore water quality from spills, leaks, and similar discharges.

Date of Government Version: 04/01/2005
Date Data Arrived at EDR: 04/05/2005
Date Made Active in Reports: 04/21/2005
Number of Days to Update: 16

Source: Regional Water Quality Control Board Central Valley Region (5)
Telephone: 916-464-3291
Last EDR Contact: 09/12/2011
Next Scheduled EDR Contact: 12/26/2011
Data Release Frequency: No Update Planned

SLIC REG 6V: Spills, Leaks, Investigation & Cleanup Cost Recovery Listing

The SLIC (Spills, Leaks, Investigations and Cleanup) program is designed to protect and restore water quality from spills, leaks, and similar discharges.

Date of Government Version: 05/24/2005
Date Data Arrived at EDR: 05/25/2005
Date Made Active in Reports: 06/16/2005
Number of Days to Update: 22

Source: Regional Water Quality Control Board, Victorville Branch
Telephone: 619-241-6583
Last EDR Contact: 08/15/2011
Next Scheduled EDR Contact: 11/28/2011
Data Release Frequency: No Update Planned

GOVERNMENT RECORDS SEARCHED / DATA CURRENCY TRACKING

SLIC REG 6L: SLIC Sites

The SLIC (Spills, Leaks, Investigations and Cleanup) program is designed to protect and restore water quality from spills, leaks, and similar discharges.

Date of Government Version: 09/07/2004
Date Data Arrived at EDR: 09/07/2004
Date Made Active in Reports: 10/12/2004
Number of Days to Update: 35

Source: California Regional Water Quality Control Board, Lahontan Region
Telephone: 530-542-5574
Last EDR Contact: 08/15/2011
Next Scheduled EDR Contact: 11/28/2011
Data Release Frequency: No Update Planned

SLIC REG 7: SLIC List

The SLIC (Spills, Leaks, Investigations and Cleanup) program is designed to protect and restore water quality from spills, leaks, and similar discharges.

Date of Government Version: 11/24/2004
Date Data Arrived at EDR: 11/29/2004
Date Made Active in Reports: 01/04/2005
Number of Days to Update: 36

Source: California Regional Quality Control Board, Colorado River Basin Region
Telephone: 760-346-7491
Last EDR Contact: 08/01/2011
Next Scheduled EDR Contact: 11/14/2011
Data Release Frequency: No Update Planned

SLIC REG 8: Spills, Leaks, Investigation & Cleanup Cost Recovery Listing

The SLIC (Spills, Leaks, Investigations and Cleanup) program is designed to protect and restore water quality from spills, leaks, and similar discharges.

Date of Government Version: 04/03/2008
Date Data Arrived at EDR: 04/03/2008
Date Made Active in Reports: 04/14/2008
Number of Days to Update: 11

Source: California Region Water Quality Control Board Santa Ana Region (8)
Telephone: 951-782-3298
Last EDR Contact: 09/12/2011
Next Scheduled EDR Contact: 12/26/2011
Data Release Frequency: No Update Planned

SLIC REG 9: Spills, Leaks, Investigation & Cleanup Cost Recovery Listing

The SLIC (Spills, Leaks, Investigations and Cleanup) program is designed to protect and restore water quality from spills, leaks, and similar discharges.

Date of Government Version: 09/10/2007
Date Data Arrived at EDR: 09/11/2007
Date Made Active in Reports: 09/28/2007
Number of Days to Update: 17

Source: California Regional Water Quality Control Board San Diego Region (9)
Telephone: 858-467-2980
Last EDR Contact: 08/08/2011
Next Scheduled EDR Contact: 11/21/2011
Data Release Frequency: No Update Planned

State and tribal registered storage tank lists

FEMA UST: Underground Storage Tank Listing

A listing of all FEMA owned underground storage tanks.

Date of Government Version: 05/15/2017
Date Data Arrived at EDR: 05/30/2017
Date Made Active in Reports: 10/13/2017
Number of Days to Update: 136

Source: FEMA
Telephone: 202-646-5797
Last EDR Contact: 10/11/2019
Next Scheduled EDR Contact: 01/20/2020
Data Release Frequency: Varies

UST: Active UST Facilities

Active UST facilities gathered from the local regulatory agencies

Date of Government Version: 09/09/2019
Date Data Arrived at EDR: 09/09/2019
Date Made Active in Reports: 10/31/2019
Number of Days to Update: 52

Source: SWRCB
Telephone: 916-341-5851
Last EDR Contact: 09/09/2019
Next Scheduled EDR Contact: 12/23/2019
Data Release Frequency: Semi-Annually

GOVERNMENT RECORDS SEARCHED / DATA CURRENCY TRACKING

MILITARY UST SITES: Military UST Sites (GEOTRACKER)

Military ust sites

Date of Government Version: 09/09/2019	Source: State Water Resources Control Board
Date Data Arrived at EDR: 09/09/2019	Telephone: 866-480-1028
Date Made Active in Reports: 11/01/2019	Last EDR Contact: 09/09/2019
Number of Days to Update: 53	Next Scheduled EDR Contact: 12/23/2019
	Data Release Frequency: Varies

UST CLOSURE: Proposed Closure of Underground Storage Tank (UST) Cases

UST cases that are being considered for closure by either the State Water Resources Control Board or the Executive Director have been posted for a 60-day public comment period. UST Case Closures being proposed for consideration by the State Water Resources Control Board. These are primarily UST cases that meet closure criteria under the decisional framework in State Water Board Resolution No. 92-49 and other Board orders. UST Case Closures proposed for consideration by the Executive Director pursuant to State Water Board Resolution No. 2012-0061. These are cases that meet the criteria of the Low-Threat UST Case Closure Policy. UST Case Closure Review Denials and Approved Orders.

Date of Government Version: 09/06/2019	Source: State Water Resources Control Board
Date Data Arrived at EDR: 09/09/2019	Telephone: 916-327-7844
Date Made Active in Reports: 10/31/2019	Last EDR Contact: 09/09/2019
Number of Days to Update: 52	Next Scheduled EDR Contact: 12/23/2019
	Data Release Frequency: Varies

AST: Aboveground Petroleum Storage Tank Facilities

A listing of aboveground storage tank petroleum storage tank locations.

Date of Government Version: 07/06/2016	Source: California Environmental Protection Agency
Date Data Arrived at EDR: 07/12/2016	Telephone: 916-327-5092
Date Made Active in Reports: 09/19/2016	Last EDR Contact: 09/12/2019
Number of Days to Update: 69	Next Scheduled EDR Contact: 12/30/2019
	Data Release Frequency: Varies

INDIAN UST R6: Underground Storage Tanks on Indian Land

The Indian Underground Storage Tank (UST) database provides information about underground storage tanks on Indian land in EPA Region 6 (Louisiana, Arkansas, Oklahoma, New Mexico, Texas and 65 Tribes).

Date of Government Version: 05/01/2019	Source: EPA Region 6
Date Data Arrived at EDR: 07/29/2019	Telephone: 214-665-7591
Date Made Active in Reports: 10/17/2019	Last EDR Contact: 10/25/2019
Number of Days to Update: 80	Next Scheduled EDR Contact: 02/03/2020
	Data Release Frequency: Varies

INDIAN UST R7: Underground Storage Tanks on Indian Land

The Indian Underground Storage Tank (UST) database provides information about underground storage tanks on Indian land in EPA Region 7 (Iowa, Kansas, Missouri, Nebraska, and 9 Tribal Nations).

Date of Government Version: 05/02/2019	Source: EPA Region 7
Date Data Arrived at EDR: 07/29/2019	Telephone: 913-551-7003
Date Made Active in Reports: 10/17/2019	Last EDR Contact: 10/25/2019
Number of Days to Update: 80	Next Scheduled EDR Contact: 02/03/2020
	Data Release Frequency: Varies

INDIAN UST R10: Underground Storage Tanks on Indian Land

The Indian Underground Storage Tank (UST) database provides information about underground storage tanks on Indian land in EPA Region 10 (Alaska, Idaho, Oregon, Washington, and Tribal Nations).

Date of Government Version: 04/16/2019	Source: EPA Region 10
Date Data Arrived at EDR: 07/30/2019	Telephone: 206-553-2857
Date Made Active in Reports: 10/17/2019	Last EDR Contact: 10/25/2019
Number of Days to Update: 79	Next Scheduled EDR Contact: 02/03/2020
	Data Release Frequency: Varies

GOVERNMENT RECORDS SEARCHED / DATA CURRENCY TRACKING

INDIAN UST R1: Underground Storage Tanks on Indian Land

The Indian Underground Storage Tank (UST) database provides information about underground storage tanks on Indian land in EPA Region 1 (Connecticut, Maine, Massachusetts, New Hampshire, Rhode Island, Vermont and ten Tribal Nations).

Date of Government Version: 04/11/2019	Source: EPA, Region 1
Date Data Arrived at EDR: 07/30/2019	Telephone: 617-918-1313
Date Made Active in Reports: 10/17/2019	Last EDR Contact: 10/25/2019
Number of Days to Update: 79	Next Scheduled EDR Contact: 02/03/2020
	Data Release Frequency: Varies

INDIAN UST R9: Underground Storage Tanks on Indian Land

The Indian Underground Storage Tank (UST) database provides information about underground storage tanks on Indian land in EPA Region 9 (Arizona, California, Hawaii, Nevada, the Pacific Islands, and Tribal Nations).

Date of Government Version: 04/08/2019	Source: EPA Region 9
Date Data Arrived at EDR: 07/29/2019	Telephone: 415-972-3368
Date Made Active in Reports: 10/17/2019	Last EDR Contact: 10/25/2019
Number of Days to Update: 80	Next Scheduled EDR Contact: 02/03/2020
	Data Release Frequency: Varies

INDIAN UST R8: Underground Storage Tanks on Indian Land

The Indian Underground Storage Tank (UST) database provides information about underground storage tanks on Indian land in EPA Region 8 (Colorado, Montana, North Dakota, South Dakota, Utah, Wyoming and 27 Tribal Nations).

Date of Government Version: 10/16/2018	Source: EPA Region 8
Date Data Arrived at EDR: 03/07/2019	Telephone: 303-312-6137
Date Made Active in Reports: 05/01/2019	Last EDR Contact: 10/25/2019
Number of Days to Update: 55	Next Scheduled EDR Contact: 02/03/2020
	Data Release Frequency: Varies

INDIAN UST R5: Underground Storage Tanks on Indian Land

The Indian Underground Storage Tank (UST) database provides information about underground storage tanks on Indian land in EPA Region 5 (Michigan, Minnesota and Wisconsin and Tribal Nations).

Date of Government Version: 04/08/2019	Source: EPA Region 5
Date Data Arrived at EDR: 07/29/2019	Telephone: 312-886-6136
Date Made Active in Reports: 10/17/2019	Last EDR Contact: 10/25/2019
Number of Days to Update: 80	Next Scheduled EDR Contact: 02/03/2020
	Data Release Frequency: Varies

INDIAN UST R4: Underground Storage Tanks on Indian Land

The Indian Underground Storage Tank (UST) database provides information about underground storage tanks on Indian land in EPA Region 4 (Alabama, Florida, Georgia, Kentucky, Mississippi, North Carolina, South Carolina, Tennessee and Tribal Nations)

Date of Government Version: 04/12/2019	Source: EPA Region 4
Date Data Arrived at EDR: 07/29/2019	Telephone: 404-562-9424
Date Made Active in Reports: 10/17/2019	Last EDR Contact: 10/25/2019
Number of Days to Update: 80	Next Scheduled EDR Contact: 02/03/2020
	Data Release Frequency: Varies

State and tribal voluntary cleanup sites

VCP: Voluntary Cleanup Program Properties

Contains low threat level properties with either confirmed or unconfirmed releases and the project proponents have request that DTSC oversee investigation and/or cleanup activities and have agreed to provide coverage for DTSC's costs.

GOVERNMENT RECORDS SEARCHED / DATA CURRENCY TRACKING

Date of Government Version: 07/29/2019
Date Data Arrived at EDR: 07/31/2019
Date Made Active in Reports: 10/08/2019
Number of Days to Update: 69

Source: Department of Toxic Substances Control
Telephone: 916-323-3400
Last EDR Contact: 10/29/2019
Next Scheduled EDR Contact: 02/10/2020
Data Release Frequency: Quarterly

INDIAN VCP R1: Voluntary Cleanup Priority Listing

A listing of voluntary cleanup priority sites located on Indian Land located in Region 1.

Date of Government Version: 07/27/2015
Date Data Arrived at EDR: 09/29/2015
Date Made Active in Reports: 02/18/2016
Number of Days to Update: 142

Source: EPA, Region 1
Telephone: 617-918-1102
Last EDR Contact: 09/19/2019
Next Scheduled EDR Contact: 01/06/2020
Data Release Frequency: Varies

INDIAN VCP R7: Voluntary Cleanup Priority Listing

A listing of voluntary cleanup priority sites located on Indian Land located in Region 7.

Date of Government Version: 03/20/2008
Date Data Arrived at EDR: 04/22/2008
Date Made Active in Reports: 05/19/2008
Number of Days to Update: 27

Source: EPA, Region 7
Telephone: 913-551-7365
Last EDR Contact: 04/20/2009
Next Scheduled EDR Contact: 07/20/2009
Data Release Frequency: Varies

State and tribal Brownfields sites

BROWNFIELDS: Considered Brownfields Sites Listing

A listing of sites the SWRCB considers to be Brownfields since these are sites have come to them through the MOA Process.

Date of Government Version: 09/23/2019
Date Data Arrived at EDR: 09/24/2019
Date Made Active in Reports: 11/06/2019
Number of Days to Update: 43

Source: State Water Resources Control Board
Telephone: 916-323-7905
Last EDR Contact: 09/24/2019
Next Scheduled EDR Contact: 01/06/2020
Data Release Frequency: Quarterly

ADDITIONAL ENVIRONMENTAL RECORDS

Local Brownfield lists

US BROWNFIELDS: A Listing of Brownfields Sites

Brownfields are real property, the expansion, redevelopment, or reuse of which may be complicated by the presence or potential presence of a hazardous substance, pollutant, or contaminant. Cleaning up and reinvesting in these properties takes development pressures off of undeveloped, open land, and both improves and protects the environment. Assessment, Cleanup and Redevelopment Exchange System (ACRES) stores information reported by EPA Brownfields grant recipients on brownfields properties assessed or cleaned up with grant funding as well as information on Targeted Brownfields Assessments performed by EPA Regions. A listing of ACRES Brownfield sites is obtained from Cleanups in My Community. Cleanups in My Community provides information on Brownfields properties for which information is reported back to EPA, as well as areas served by Brownfields grant programs.

Date of Government Version: 06/03/2019
Date Data Arrived at EDR: 06/04/2019
Date Made Active in Reports: 08/26/2019
Number of Days to Update: 83

Source: Environmental Protection Agency
Telephone: 202-566-2777
Last EDR Contact: 09/19/2019
Next Scheduled EDR Contact: 12/30/2019
Data Release Frequency: Semi-Annually

Local Lists of Landfill / Solid Waste Disposal Sites

WMUDS/SWAT: Waste Management Unit Database

Waste Management Unit Database System. WMUDS is used by the State Water Resources Control Board staff and the Regional Water Quality Control Boards for program tracking and inventory of waste management units. WMUDS is composed of the following databases: Facility Information, Scheduled Inspections Information, Waste Management Unit Information, SWAT Program Information, SWAT Report Summary Information, SWAT Report Summary Data, Chapter 15 (formerly Subchapter 15) Information, Chapter 15 Monitoring Parameters, TPCA Program Information, RCRA Program Information, Closure Information, and Interested Parties Information.

GOVERNMENT RECORDS SEARCHED / DATA CURRENCY TRACKING

Date of Government Version: 04/01/2000
Date Data Arrived at EDR: 04/10/2000
Date Made Active in Reports: 05/10/2000
Number of Days to Update: 30

Source: State Water Resources Control Board
Telephone: 916-227-4448
Last EDR Contact: 10/25/2019
Next Scheduled EDR Contact: 02/10/2020
Data Release Frequency: No Update Planned

SWRCY: Recycler Database

A listing of recycling facilities in California.

Date of Government Version: 06/11/2019
Date Data Arrived at EDR: 06/12/2019
Date Made Active in Reports: 08/15/2019
Number of Days to Update: 64

Source: Department of Conservation
Telephone: 916-323-3836
Last EDR Contact: 09/09/2019
Next Scheduled EDR Contact: 12/23/2019
Data Release Frequency: Quarterly

HAULERS: Registered Waste Tire Haulers Listing

A listing of registered waste tire haulers.

Date of Government Version: 03/26/2019
Date Data Arrived at EDR: 03/27/2019
Date Made Active in Reports: 04/30/2019
Number of Days to Update: 34

Source: Integrated Waste Management Board
Telephone: 916-341-6422
Last EDR Contact: 08/07/2019
Next Scheduled EDR Contact: 11/25/2019
Data Release Frequency: Varies

INDIAN ODI: Report on the Status of Open Dumps on Indian Lands

Location of open dumps on Indian land.

Date of Government Version: 12/31/1998
Date Data Arrived at EDR: 12/03/2007
Date Made Active in Reports: 01/24/2008
Number of Days to Update: 52

Source: Environmental Protection Agency
Telephone: 703-308-8245
Last EDR Contact: 10/28/2019
Next Scheduled EDR Contact: 02/10/2020
Data Release Frequency: Varies

ODI: Open Dump Inventory

An open dump is defined as a disposal facility that does not comply with one or more of the Part 257 or Part 258 Subtitle D Criteria.

Date of Government Version: 06/30/1985
Date Data Arrived at EDR: 08/09/2004
Date Made Active in Reports: 09/17/2004
Number of Days to Update: 39

Source: Environmental Protection Agency
Telephone: 800-424-9346
Last EDR Contact: 06/09/2004
Next Scheduled EDR Contact: N/A
Data Release Frequency: No Update Planned

DEBRIS REGION 9: Torres Martinez Reservation Illegal Dump Site Locations

A listing of illegal dump sites location on the Torres Martinez Indian Reservation located in eastern Riverside County and northern Imperial County, California.

Date of Government Version: 01/12/2009
Date Data Arrived at EDR: 05/07/2009
Date Made Active in Reports: 09/21/2009
Number of Days to Update: 137

Source: EPA, Region 9
Telephone: 415-947-4219
Last EDR Contact: 10/17/2019
Next Scheduled EDR Contact: 02/03/2020
Data Release Frequency: No Update Planned

IHS OPEN DUMPS: Open Dumps on Indian Land

A listing of all open dumps located on Indian Land in the United States.

Date of Government Version: 04/01/2014
Date Data Arrived at EDR: 08/06/2014
Date Made Active in Reports: 01/29/2015
Number of Days to Update: 176

Source: Department of Health & Human Services, Indian Health Service
Telephone: 301-443-1452
Last EDR Contact: 11/01/2019
Next Scheduled EDR Contact: 02/10/2020
Data Release Frequency: Varies

GOVERNMENT RECORDS SEARCHED / DATA CURRENCY TRACKING

Local Lists of Hazardous waste / Contaminated Sites

US HIST CDL: National Clandestine Laboratory Register

A listing of clandestine drug lab locations that have been removed from the DEAs National Clandestine Laboratory Register.

Date of Government Version: 06/11/2019	Source: Drug Enforcement Administration
Date Data Arrived at EDR: 06/13/2019	Telephone: 202-307-1000
Date Made Active in Reports: 09/03/2019	Last EDR Contact: 08/21/2019
Number of Days to Update: 82	Next Scheduled EDR Contact: 12/09/2019
	Data Release Frequency: No Update Planned

HIST CAL-SITES: Calsites Database

The Calsites database contains potential or confirmed hazardous substance release properties. In 1996, California EPA reevaluated and significantly reduced the number of sites in the Calsites database. No longer updated by the state agency. It has been replaced by ENVIROSTOR.

Date of Government Version: 08/08/2005	Source: Department of Toxic Substance Control
Date Data Arrived at EDR: 08/03/2006	Telephone: 916-323-3400
Date Made Active in Reports: 08/24/2006	Last EDR Contact: 02/23/2009
Number of Days to Update: 21	Next Scheduled EDR Contact: 05/25/2009
	Data Release Frequency: No Update Planned

SCH: School Property Evaluation Program

This category contains proposed and existing school sites that are being evaluated by DTSC for possible hazardous materials contamination. In some cases, these properties may be listed in the CalSites category depending on the level of threat to public health and safety or the environment they pose.

Date of Government Version: 07/29/2019	Source: Department of Toxic Substances Control
Date Data Arrived at EDR: 07/31/2019	Telephone: 916-323-3400
Date Made Active in Reports: 10/08/2019	Last EDR Contact: 10/29/2019
Number of Days to Update: 69	Next Scheduled EDR Contact: 02/10/2020
	Data Release Frequency: Quarterly

CDL: Clandestine Drug Labs

A listing of drug lab locations. Listing of a location in this database does not indicate that any illegal drug lab materials were or were not present there, and does not constitute a determination that the location either requires or does not require additional cleanup work.

Date of Government Version: 06/30/2018	Source: Department of Toxic Substances Control
Date Data Arrived at EDR: 07/16/2019	Telephone: 916-255-6504
Date Made Active in Reports: 09/24/2019	Last EDR Contact: 09/24/2019
Number of Days to Update: 70	Next Scheduled EDR Contact: 01/20/2020
	Data Release Frequency: Varies

TOXIC PITS: Toxic Pits Cleanup Act Sites

Toxic PITS Cleanup Act Sites. TOXIC PITS identifies sites suspected of containing hazardous substances where cleanup has not yet been completed.

Date of Government Version: 07/01/1995	Source: State Water Resources Control Board
Date Data Arrived at EDR: 08/30/1995	Telephone: 916-227-4364
Date Made Active in Reports: 09/26/1995	Last EDR Contact: 01/26/2009
Number of Days to Update: 27	Next Scheduled EDR Contact: 04/27/2009
	Data Release Frequency: No Update Planned

CERS HAZ WASTE: CERS HAZ WASTE

List of sites in the California Environmental Protection Agency (CalEPA) Regulated Site Portal which fall under the Hazardous Chemical Management, Hazardous Waste Onsite Treatment, Household Hazardous Waste Collection, Hazardous Waste Generator, and RCRA LQ HW Generator programs.

GOVERNMENT RECORDS SEARCHED / DATA CURRENCY TRACKING

Date of Government Version: 08/14/2019
Date Data Arrived at EDR: 08/14/2019
Date Made Active in Reports: 08/21/2019
Number of Days to Update: 7

Source: CalEPA
Telephone: 916-323-2514
Last EDR Contact: 10/22/2019
Next Scheduled EDR Contact: 02/03/2020
Data Release Frequency: Quarterly

US CDL: Clandestine Drug Labs

A listing of clandestine drug lab locations. The U.S. Department of Justice ("the Department") provides this web site as a public service. It contains addresses of some locations where law enforcement agencies reported they found chemicals or other items that indicated the presence of either clandestine drug laboratories or dumpsites. In most cases, the source of the entries is not the Department, and the Department has not verified the entry and does not guarantee its accuracy. Members of the public must verify the accuracy of all entries by, for example, contacting local law enforcement and local health departments.

Date of Government Version: 06/11/2019
Date Data Arrived at EDR: 06/13/2019
Date Made Active in Reports: 09/03/2019
Number of Days to Update: 82

Source: Drug Enforcement Administration
Telephone: 202-307-1000
Last EDR Contact: 08/21/2019
Next Scheduled EDR Contact: 12/09/2019
Data Release Frequency: Quarterly

PFAS: PFAS Contamination Site Location Listing

A listing of PFAS contaminated sites included in the GeoTracker database.

Date of Government Version: 09/09/2019
Date Data Arrived at EDR: 09/09/2019
Date Made Active in Reports: 11/05/2019
Number of Days to Update: 57

Source: State Water Resources Control Board
Telephone: 866-480-1028
Last EDR Contact: 09/09/2019
Next Scheduled EDR Contact: 12/23/2019
Data Release Frequency: Varies

Local Lists of Registered Storage Tanks

SWEEPS UST: SWEEPS UST Listing

Statewide Environmental Evaluation and Planning System. This underground storage tank listing was updated and maintained by a company contacted by the SWRCB in the early 1990's. The listing is no longer updated or maintained. The local agency is the contact for more information on a site on the SWEEPS list.

Date of Government Version: 06/01/1994
Date Data Arrived at EDR: 07/07/2005
Date Made Active in Reports: 08/11/2005
Number of Days to Update: 35

Source: State Water Resources Control Board
Telephone: N/A
Last EDR Contact: 06/03/2005
Next Scheduled EDR Contact: N/A
Data Release Frequency: No Update Planned

UST MENDOCINO: Mendocino County UST Database

A listing of underground storage tank locations in Mendocino County.

Date of Government Version: 08/20/2019
Date Data Arrived at EDR: 09/09/2019
Date Made Active in Reports: 10/31/2019
Number of Days to Update: 52

Source: Department of Public Health
Telephone: 707-463-4466
Last EDR Contact: 08/21/2019
Next Scheduled EDR Contact: 12/09/2019
Data Release Frequency: Annually

HIST UST: Hazardous Substance Storage Container Database

The Hazardous Substance Storage Container Database is a historical listing of UST sites. Refer to local/county source for current data.

Date of Government Version: 10/15/1990
Date Data Arrived at EDR: 01/25/1991
Date Made Active in Reports: 02/12/1991
Number of Days to Update: 18

Source: State Water Resources Control Board
Telephone: 916-341-5851
Last EDR Contact: 07/26/2001
Next Scheduled EDR Contact: N/A
Data Release Frequency: No Update Planned

GOVERNMENT RECORDS SEARCHED / DATA CURRENCY TRACKING

SAN FRANCISCO AST: Aboveground Storage Tank Site Listing

Aboveground storage tank sites

Date of Government Version: 08/01/2019
Date Data Arrived at EDR: 08/02/2019
Date Made Active in Reports: 10/11/2019
Number of Days to Update: 70

Source: San Francisco County Department of Public Health
Telephone: 415-252-3896
Last EDR Contact: 10/31/2019
Next Scheduled EDR Contact: 02/17/2020
Data Release Frequency: Varies

CA FID UST: Facility Inventory Database

The Facility Inventory Database (FID) contains a historical listing of active and inactive underground storage tank locations from the State Water Resource Control Board. Refer to local/county source for current data.

Date of Government Version: 10/31/1994
Date Data Arrived at EDR: 09/05/1995
Date Made Active in Reports: 09/29/1995
Number of Days to Update: 24

Source: California Environmental Protection Agency
Telephone: 916-341-5851
Last EDR Contact: 12/28/1998
Next Scheduled EDR Contact: N/A
Data Release Frequency: No Update Planned

CERS TANKS: California Environmental Reporting System (CERS) Tanks

List of sites in the California Environmental Protection Agency (CalEPA) Regulated Site Portal which fall under the Aboveground Petroleum Storage and Underground Storage Tank regulatory programs.

Date of Government Version: 08/14/2019
Date Data Arrived at EDR: 08/14/2019
Date Made Active in Reports: 08/21/2019
Number of Days to Update: 7

Source: California Environmental Protection Agency
Telephone: 916-323-2514
Last EDR Contact: 10/22/2019
Next Scheduled EDR Contact: 02/03/2020
Data Release Frequency: Quarterly

Local Land Records

LIENS: Environmental Liens Listing

A listing of property locations with environmental liens for California where DTSC is a lien holder.

Date of Government Version: 08/29/2019
Date Data Arrived at EDR: 08/30/2019
Date Made Active in Reports: 10/29/2019
Number of Days to Update: 60

Source: Department of Toxic Substances Control
Telephone: 916-323-3400
Last EDR Contact: 08/28/2019
Next Scheduled EDR Contact: 12/16/2019
Data Release Frequency: Varies

LIENS 2: CERCLA Lien Information

A Federal CERCLA ('Superfund') lien can exist by operation of law at any site or property at which EPA has spent Superfund monies. These monies are spent to investigate and address releases and threatened releases of contamination. CERCLIS provides information as to the identity of these sites and properties.

Date of Government Version: 07/30/2019
Date Data Arrived at EDR: 07/30/2019
Date Made Active in Reports: 09/03/2019
Number of Days to Update: 35

Source: Environmental Protection Agency
Telephone: 202-564-6023
Last EDR Contact: 10/02/2019
Next Scheduled EDR Contact: 01/13/2020
Data Release Frequency: Semi-Annually

DEED: Deed Restriction Listing

GOVERNMENT RECORDS SEARCHED / DATA CURRENCY TRACKING

Site Mitigation and Brownfields Reuse Program Facility Sites with Deed Restrictions & Hazardous Waste Management Program Facility Sites with Deed / Land Use Restriction. The DTSC Site Mitigation and Brownfields Reuse Program (SMBRP) list includes sites cleaned up under the program's oversight and generally does not include current or former hazardous waste facilities that required a hazardous waste facility permit. The list represents deed restrictions that are active. Some sites have multiple deed restrictions. The DTSC Hazardous Waste Management Program (HWMP) has developed a list of current or former hazardous waste facilities that have a recorded land use restriction at the local county recorder's office. The land use restrictions on this list were required by the DTSC HWMP as a result of the presence of hazardous substances that remain on site after the facility (or part of the facility) has been closed or cleaned up. The types of land use restriction include deed notice, deed restriction, or a land use restriction that binds current and future owners.

Date of Government Version: 09/03/2019	Source: DTSC and SWRCB
Date Data Arrived at EDR: 09/04/2019	Telephone: 916-323-3400
Date Made Active in Reports: 11/05/2019	Last EDR Contact: 09/04/2019
Number of Days to Update: 62	Next Scheduled EDR Contact: 12/16/2019
	Data Release Frequency: Semi-Annually

Records of Emergency Release Reports

HMIRS: Hazardous Materials Information Reporting System

Hazardous Materials Incident Report System. HMIRS contains hazardous material spill incidents reported to DOT.

Date of Government Version: 06/24/2019	Source: U.S. Department of Transportation
Date Data Arrived at EDR: 06/26/2019	Telephone: 202-366-4555
Date Made Active in Reports: 09/23/2019	Last EDR Contact: 09/24/2019
Number of Days to Update: 89	Next Scheduled EDR Contact: 01/06/2020
	Data Release Frequency: Quarterly

CHMIRS: California Hazardous Material Incident Report System

California Hazardous Material Incident Reporting System. CHMIRS contains information on reported hazardous material incidents (accidental releases or spills).

Date of Government Version: 05/15/2019	Source: Office of Emergency Services
Date Data Arrived at EDR: 06/24/2019	Telephone: 916-845-8400
Date Made Active in Reports: 08/21/2019	Last EDR Contact: 10/25/2019
Number of Days to Update: 58	Next Scheduled EDR Contact: 02/03/2020
	Data Release Frequency: Semi-Annually

LDS: Land Disposal Sites Listing (GEOTRACKER)

Land Disposal sites (Landfills) included in GeoTracker. GeoTracker is the Water Boards data management system for sites that impact, or have the potential to impact, water quality in California, with emphasis on groundwater.

Date of Government Version: 09/09/2019	Source: State Water Quality Control Board
Date Data Arrived at EDR: 09/09/2019	Telephone: 866-480-1028
Date Made Active in Reports: 11/05/2019	Last EDR Contact: 09/09/2019
Number of Days to Update: 57	Next Scheduled EDR Contact: 12/23/2019
	Data Release Frequency: Quarterly

MCS: Military Cleanup Sites Listing (GEOTRACKER)

Military sites (consisting of: Military UST sites; Military Privatized sites; and Military Cleanup sites [formerly known as DoD non UST]) included in GeoTracker. GeoTracker is the Water Boards data management system for sites that impact, or have the potential to impact, water quality in California, with emphasis on groundwater.

Date of Government Version: 09/09/2019	Source: State Water Resources Control Board
Date Data Arrived at EDR: 09/09/2019	Telephone: 866-480-1028
Date Made Active in Reports: 11/05/2019	Last EDR Contact: 09/09/2019
Number of Days to Update: 57	Next Scheduled EDR Contact: 12/23/2019
	Data Release Frequency: Quarterly

GOVERNMENT RECORDS SEARCHED / DATA CURRENCY TRACKING

SPILLS 90: SPILLS90 data from FirstSearch

Spills 90 includes those spill and release records available exclusively from FirstSearch databases. Typically, they may include chemical, oil and/or hazardous substance spills recorded after 1990. Duplicate records that are already included in EDR incident and release records are not included in Spills 90.

Date of Government Version: 06/06/2012	Source: FirstSearch
Date Data Arrived at EDR: 01/03/2013	Telephone: N/A
Date Made Active in Reports: 02/22/2013	Last EDR Contact: 01/03/2013
Number of Days to Update: 50	Next Scheduled EDR Contact: N/A
	Data Release Frequency: No Update Planned

Other Ascertainable Records

RCRA NonGen / NLR: RCRA - Non Generators / No Longer Regulated

RCRAInfo is EPA's comprehensive information system, providing access to data supporting the Resource Conservation and Recovery Act (RCRA) of 1976 and the Hazardous and Solid Waste Amendments (HSWA) of 1984. The database includes selective information on sites which generate, transport, store, treat and/or dispose of hazardous waste as defined by the Resource Conservation and Recovery Act (RCRA). Non-Generators do not presently generate hazardous waste.

Date of Government Version: 06/24/2019	Source: Environmental Protection Agency
Date Data Arrived at EDR: 06/26/2019	Telephone: (415) 495-8895
Date Made Active in Reports: 10/17/2019	Last EDR Contact: 10/28/2019
Number of Days to Update: 113	Next Scheduled EDR Contact: 01/06/2020
	Data Release Frequency: Quarterly

FUDS: Formerly Used Defense Sites

The listing includes locations of Formerly Used Defense Sites properties where the US Army Corps of Engineers is actively working or will take necessary cleanup actions.

Date of Government Version: 05/15/2019	Source: U.S. Army Corps of Engineers
Date Data Arrived at EDR: 05/21/2019	Telephone: 202-528-4285
Date Made Active in Reports: 08/08/2019	Last EDR Contact: 08/23/2019
Number of Days to Update: 79	Next Scheduled EDR Contact: 12/02/2019
	Data Release Frequency: Varies

DOD: Department of Defense Sites

This data set consists of federally owned or administered lands, administered by the Department of Defense, that have any area equal to or greater than 640 acres of the United States, Puerto Rico, and the U.S. Virgin Islands.

Date of Government Version: 12/31/2005	Source: USGS
Date Data Arrived at EDR: 11/10/2006	Telephone: 888-275-8747
Date Made Active in Reports: 01/11/2007	Last EDR Contact: 10/11/2019
Number of Days to Update: 62	Next Scheduled EDR Contact: 01/20/2020
	Data Release Frequency: Semi-Annually

FEDLAND: Federal and Indian Lands

Federally and Indian administrated lands of the United States. Lands included are administrated by: Army Corps of Engineers, Bureau of Reclamation, National Wild and Scenic River, National Wildlife Refuge, Public Domain Land, Wilderness, Wilderness Study Area, Wildlife Management Area, Bureau of Indian Affairs, Bureau of Land Management, Department of Justice, Forest Service, Fish and Wildlife Service, National Park Service.

Date of Government Version: 04/02/2018	Source: U.S. Geological Survey
Date Data Arrived at EDR: 04/11/2018	Telephone: 888-275-8747
Date Made Active in Reports: 11/06/2019	Last EDR Contact: 10/07/2019
Number of Days to Update: 574	Next Scheduled EDR Contact: 01/20/2020
	Data Release Frequency: N/A

SCRD DRYCLEANERS: State Coalition for Remediation of Drycleaners Listing

The State Coalition for Remediation of Drycleaners was established in 1998, with support from the U.S. EPA Office of Superfund Remediation and Technology Innovation. It is comprised of representatives of states with established drycleaner remediation programs. Currently the member states are Alabama, Connecticut, Florida, Illinois, Kansas, Minnesota, Missouri, North Carolina, Oregon, South Carolina, Tennessee, Texas, and Wisconsin.

GOVERNMENT RECORDS SEARCHED / DATA CURRENCY TRACKING

Date of Government Version: 01/01/2017
Date Data Arrived at EDR: 02/03/2017
Date Made Active in Reports: 04/07/2017
Number of Days to Update: 63

Source: Environmental Protection Agency
Telephone: 615-532-8599
Last EDR Contact: 08/16/2019
Next Scheduled EDR Contact: 11/25/2019
Data Release Frequency: Varies

US FIN ASSUR: Financial Assurance Information

All owners and operators of facilities that treat, store, or dispose of hazardous waste are required to provide proof that they will have sufficient funds to pay for the clean up, closure, and post-closure care of their facilities.

Date of Government Version: 06/24/2019
Date Data Arrived at EDR: 06/26/2019
Date Made Active in Reports: 09/23/2019
Number of Days to Update: 89

Source: Environmental Protection Agency
Telephone: 202-566-1917
Last EDR Contact: 09/24/2019
Next Scheduled EDR Contact: 01/06/2020
Data Release Frequency: Quarterly

EPA WATCH LIST: EPA WATCH LIST

EPA maintains a "Watch List" to facilitate dialogue between EPA, state and local environmental agencies on enforcement matters relating to facilities with alleged violations identified as either significant or high priority. Being on the Watch List does not mean that the facility has actually violated the law only that an investigation by EPA or a state or local environmental agency has led those organizations to allege that an unproven violation has in fact occurred. Being on the Watch List does not represent a higher level of concern regarding the alleged violations that were detected, but instead indicates cases requiring additional dialogue between EPA, state and local agencies - primarily because of the length of time the alleged violation has gone unaddressed or unresolved.

Date of Government Version: 08/30/2013
Date Data Arrived at EDR: 03/21/2014
Date Made Active in Reports: 06/17/2014
Number of Days to Update: 88

Source: Environmental Protection Agency
Telephone: 617-520-3000
Last EDR Contact: 10/31/2019
Next Scheduled EDR Contact: 02/17/2020
Data Release Frequency: Quarterly

2020 COR ACTION: 2020 Corrective Action Program List

The EPA has set ambitious goals for the RCRA Corrective Action program by creating the 2020 Corrective Action Universe. This RCRA cleanup baseline includes facilities expected to need corrective action. The 2020 universe contains a wide variety of sites. Some properties are heavily contaminated while others were contaminated but have since been cleaned up. Still others have not been fully investigated yet, and may require little or no remediation. Inclusion in the 2020 Universe does not necessarily imply failure on the part of a facility to meet its RCRA obligations.

Date of Government Version: 09/30/2017
Date Data Arrived at EDR: 05/08/2018
Date Made Active in Reports: 07/20/2018
Number of Days to Update: 73

Source: Environmental Protection Agency
Telephone: 703-308-4044
Last EDR Contact: 08/09/2019
Next Scheduled EDR Contact: 11/18/2019
Data Release Frequency: Varies

TSCA: Toxic Substances Control Act

Toxic Substances Control Act. TSCA identifies manufacturers and importers of chemical substances included on the TSCA Chemical Substance Inventory list. It includes data on the production volume of these substances by plant site.

Date of Government Version: 12/31/2016
Date Data Arrived at EDR: 06/21/2017
Date Made Active in Reports: 01/05/2018
Number of Days to Update: 198

Source: EPA
Telephone: 202-260-5521
Last EDR Contact: 09/19/2019
Next Scheduled EDR Contact: 12/30/2019
Data Release Frequency: Every 4 Years

TRIS: Toxic Chemical Release Inventory System

Toxic Release Inventory System. TRIS identifies facilities which release toxic chemicals to the air, water and land in reportable quantities under SARA Title III Section 313.

GOVERNMENT RECORDS SEARCHED / DATA CURRENCY TRACKING

Date of Government Version: 12/31/2016
Date Data Arrived at EDR: 01/10/2018
Date Made Active in Reports: 01/12/2018
Number of Days to Update: 2

Source: EPA
Telephone: 202-566-0250
Last EDR Contact: 08/23/2019
Next Scheduled EDR Contact: 12/02/2019
Data Release Frequency: Annually

SSTS: Section 7 Tracking Systems

Section 7 of the Federal Insecticide, Fungicide and Rodenticide Act, as amended (92 Stat. 829) requires all registered pesticide-producing establishments to submit a report to the Environmental Protection Agency by March 1st each year. Each establishment must report the types and amounts of pesticides, active ingredients and devices being produced, and those having been produced and sold or distributed in the past year.

Date of Government Version: 09/30/2018
Date Data Arrived at EDR: 04/24/2019
Date Made Active in Reports: 08/08/2019
Number of Days to Update: 106

Source: EPA
Telephone: 202-564-4203
Last EDR Contact: 10/23/2019
Next Scheduled EDR Contact: 02/03/2020
Data Release Frequency: Annually

ROD: Records Of Decision

Record of Decision. ROD documents mandate a permanent remedy at an NPL (Superfund) site containing technical and health information to aid in the cleanup.

Date of Government Version: 07/19/2019
Date Data Arrived at EDR: 07/30/2019
Date Made Active in Reports: 09/03/2019
Number of Days to Update: 35

Source: EPA
Telephone: 703-416-0223
Last EDR Contact: 10/02/2019
Next Scheduled EDR Contact: 12/16/2019
Data Release Frequency: Annually

RMP: Risk Management Plans

When Congress passed the Clean Air Act Amendments of 1990, it required EPA to publish regulations and guidance for chemical accident prevention at facilities using extremely hazardous substances. The Risk Management Program Rule (RMP Rule) was written to implement Section 112(r) of these amendments. The rule, which built upon existing industry codes and standards, requires companies of all sizes that use certain flammable and toxic substances to develop a Risk Management Program, which includes a(n): Hazard assessment that details the potential effects of an accidental release, an accident history of the last five years, and an evaluation of worst-case and alternative accidental releases; Prevention program that includes safety precautions and maintenance, monitoring, and employee training measures; and Emergency response program that spells out emergency health care, employee training measures and procedures for informing the public and response agencies (e.g the fire department) should an accident occur.

Date of Government Version: 04/25/2019
Date Data Arrived at EDR: 05/02/2019
Date Made Active in Reports: 05/23/2019
Number of Days to Update: 21

Source: Environmental Protection Agency
Telephone: 202-564-8600
Last EDR Contact: 10/21/2019
Next Scheduled EDR Contact: 02/03/2020
Data Release Frequency: Varies

RAATS: RCRA Administrative Action Tracking System

RCRA Administration Action Tracking System. RAATS contains records based on enforcement actions issued under RCRA pertaining to major violators and includes administrative and civil actions brought by the EPA. For administration actions after September 30, 1995, data entry in the RAATS database was discontinued. EPA will retain a copy of the database for historical records. It was necessary to terminate RAATS because a decrease in agency resources made it impossible to continue to update the information contained in the database.

Date of Government Version: 04/17/1995
Date Data Arrived at EDR: 07/03/1995
Date Made Active in Reports: 08/07/1995
Number of Days to Update: 35

Source: EPA
Telephone: 202-564-4104
Last EDR Contact: 06/02/2008
Next Scheduled EDR Contact: 09/01/2008
Data Release Frequency: No Update Planned

GOVERNMENT RECORDS SEARCHED / DATA CURRENCY TRACKING

PRP: Potentially Responsible Parties

A listing of verified Potentially Responsible Parties

Date of Government Version: 08/20/2019	Source: EPA
Date Data Arrived at EDR: 09/05/2019	Telephone: 202-564-6023
Date Made Active in Reports: 09/23/2019	Last EDR Contact: 10/02/2019
Number of Days to Update: 18	Next Scheduled EDR Contact: 11/18/2019
	Data Release Frequency: Quarterly

PADS: PCB Activity Database System

PCB Activity Database. PADS Identifies generators, transporters, commercial storers and/or brokers and disposers of PCB's who are required to notify the EPA of such activities.

Date of Government Version: 03/20/2019	Source: EPA
Date Data Arrived at EDR: 04/10/2019	Telephone: 202-566-0500
Date Made Active in Reports: 05/14/2019	Last EDR Contact: 10/11/2019
Number of Days to Update: 34	Next Scheduled EDR Contact: 01/20/2020
	Data Release Frequency: Annually

ICIS: Integrated Compliance Information System

The Integrated Compliance Information System (ICIS) supports the information needs of the national enforcement and compliance program as well as the unique needs of the National Pollutant Discharge Elimination System (NPDES) program.

Date of Government Version: 11/18/2016	Source: Environmental Protection Agency
Date Data Arrived at EDR: 11/23/2016	Telephone: 202-564-2501
Date Made Active in Reports: 02/10/2017	Last EDR Contact: 10/07/2019
Number of Days to Update: 79	Next Scheduled EDR Contact: 01/20/2020
	Data Release Frequency: Quarterly

FTTS: FIFRA/ TSCA Tracking System - FIFRA (Federal Insecticide, Fungicide, & Rodenticide Act)/TSCA (Toxic Substances Control Act)

FTTS tracks administrative cases and pesticide enforcement actions and compliance activities related to FIFRA, TSCA and EPCRA (Emergency Planning and Community Right-to-Know Act). To maintain currency, EDR contacts the Agency on a quarterly basis.

Date of Government Version: 04/09/2009	Source: EPA/Office of Prevention, Pesticides and Toxic Substances
Date Data Arrived at EDR: 04/16/2009	Telephone: 202-566-1667
Date Made Active in Reports: 05/11/2009	Last EDR Contact: 08/18/2017
Number of Days to Update: 25	Next Scheduled EDR Contact: 12/04/2017
	Data Release Frequency: No Update Planned

FTTS INSP: FIFRA/ TSCA Tracking System - FIFRA (Federal Insecticide, Fungicide, & Rodenticide Act)/TSCA (Toxic Substances Control Act)

A listing of FIFRA/TSCA Tracking System (FTTS) inspections and enforcements.

Date of Government Version: 04/09/2009	Source: EPA
Date Data Arrived at EDR: 04/16/2009	Telephone: 202-566-1667
Date Made Active in Reports: 05/11/2009	Last EDR Contact: 08/18/2017
Number of Days to Update: 25	Next Scheduled EDR Contact: 12/04/2017
	Data Release Frequency: No Update Planned

MLTS: Material Licensing Tracking System

MLTS is maintained by the Nuclear Regulatory Commission and contains a list of approximately 8,100 sites which possess or use radioactive materials and which are subject to NRC licensing requirements. To maintain currency, EDR contacts the Agency on a quarterly basis.

Date of Government Version: 06/20/2019	Source: Nuclear Regulatory Commission
Date Data Arrived at EDR: 06/20/2019	Telephone: 301-415-7169
Date Made Active in Reports: 08/08/2019	Last EDR Contact: 10/25/2019
Number of Days to Update: 49	Next Scheduled EDR Contact: 02/03/2020
	Data Release Frequency: Quarterly

GOVERNMENT RECORDS SEARCHED / DATA CURRENCY TRACKING

COAL ASH DOE: Steam-Electric Plant Operation Data

A listing of power plants that store ash in surface ponds.

Date of Government Version: 12/31/2005	Source: Department of Energy
Date Data Arrived at EDR: 08/07/2009	Telephone: 202-586-8719
Date Made Active in Reports: 10/22/2009	Last EDR Contact: 11/06/2019
Number of Days to Update: 76	Next Scheduled EDR Contact: 12/16/2019
	Data Release Frequency: Varies

COAL ASH EPA: Coal Combustion Residues Surface Impoundments List

A listing of coal combustion residues surface impoundments with high hazard potential ratings.

Date of Government Version: 07/01/2014	Source: Environmental Protection Agency
Date Data Arrived at EDR: 09/10/2014	Telephone: N/A
Date Made Active in Reports: 10/20/2014	Last EDR Contact: 09/03/2019
Number of Days to Update: 40	Next Scheduled EDR Contact: 12/16/2019
	Data Release Frequency: Varies

PCB TRANSFORMER: PCB Transformer Registration Database

The database of PCB transformer registrations that includes all PCB registration submittals.

Date of Government Version: 05/24/2017	Source: Environmental Protection Agency
Date Data Arrived at EDR: 11/30/2017	Telephone: 202-566-0517
Date Made Active in Reports: 12/15/2017	Last EDR Contact: 11/06/2019
Number of Days to Update: 15	Next Scheduled EDR Contact: 02/17/2020
	Data Release Frequency: Varies

RADINFO: Radiation Information Database

The Radiation Information Database (RADINFO) contains information about facilities that are regulated by U.S. Environmental Protection Agency (EPA) regulations for radiation and radioactivity.

Date of Government Version: 07/01/2019	Source: Environmental Protection Agency
Date Data Arrived at EDR: 07/01/2019	Telephone: 202-343-9775
Date Made Active in Reports: 09/23/2019	Last EDR Contact: 11/01/2019
Number of Days to Update: 84	Next Scheduled EDR Contact: 01/13/2020
	Data Release Frequency: Quarterly

HIST FTTS: FIFRA/TSCA Tracking System Administrative Case Listing

A complete administrative case listing from the FIFRA/TSCA Tracking System (FTTS) for all ten EPA regions. The information was obtained from the National Compliance Database (NCDB). NCDB supports the implementation of FIFRA (Federal Insecticide, Fungicide, and Rodenticide Act) and TSCA (Toxic Substances Control Act). Some EPA regions are now closing out records. Because of that, and the fact that some EPA regions are not providing EPA Headquarters with updated records, it was decided to create a HIST FTTS database. It included records that may not be included in the newer FTTS database updates. This database is no longer updated.

Date of Government Version: 10/19/2006	Source: Environmental Protection Agency
Date Data Arrived at EDR: 03/01/2007	Telephone: 202-564-2501
Date Made Active in Reports: 04/10/2007	Last EDR Contact: 12/17/2007
Number of Days to Update: 40	Next Scheduled EDR Contact: 03/17/2008
	Data Release Frequency: No Update Planned

HIST FTTS INSP: FIFRA/TSCA Tracking System Inspection & Enforcement Case Listing

A complete inspection and enforcement case listing from the FIFRA/TSCA Tracking System (FTTS) for all ten EPA regions. The information was obtained from the National Compliance Database (NCDB). NCDB supports the implementation of FIFRA (Federal Insecticide, Fungicide, and Rodenticide Act) and TSCA (Toxic Substances Control Act). Some EPA regions are now closing out records. Because of that, and the fact that some EPA regions are not providing EPA Headquarters with updated records, it was decided to create a HIST FTTS database. It included records that may not be included in the newer FTTS database updates. This database is no longer updated.

GOVERNMENT RECORDS SEARCHED / DATA CURRENCY TRACKING

Date of Government Version: 10/19/2006
Date Data Arrived at EDR: 03/01/2007
Date Made Active in Reports: 04/10/2007
Number of Days to Update: 40

Source: Environmental Protection Agency
Telephone: 202-564-2501
Last EDR Contact: 12/17/2008
Next Scheduled EDR Contact: 03/17/2008
Data Release Frequency: No Update Planned

DOT OPS: Incident and Accident Data

Department of Transportation, Office of Pipeline Safety Incident and Accident data.

Date of Government Version: 07/01/2019
Date Data Arrived at EDR: 07/31/2019
Date Made Active in Reports: 10/24/2019
Number of Days to Update: 85

Source: Department of Transportation, Office of Pipeline Safety
Telephone: 202-366-4595
Last EDR Contact: 10/29/2019
Next Scheduled EDR Contact: 02/10/2020
Data Release Frequency: Quarterly

CONSENT: Superfund (CERCLA) Consent Decrees

Major legal settlements that establish responsibility and standards for cleanup at NPL (Superfund) sites. Released periodically by United States District Courts after settlement by parties to litigation matters.

Date of Government Version: 06/30/2019
Date Data Arrived at EDR: 07/16/2019
Date Made Active in Reports: 10/02/2019
Number of Days to Update: 78

Source: Department of Justice, Consent Decree Library
Telephone: Varies
Last EDR Contact: 10/02/2019
Next Scheduled EDR Contact: 01/20/2020
Data Release Frequency: Varies

BRS: Biennial Reporting System

The Biennial Reporting System is a national system administered by the EPA that collects data on the generation and management of hazardous waste. BRS captures detailed data from two groups: Large Quantity Generators (LQG) and Treatment, Storage, and Disposal Facilities.

Date of Government Version: 12/31/2015
Date Data Arrived at EDR: 02/22/2017
Date Made Active in Reports: 09/28/2017
Number of Days to Update: 218

Source: EPA/NTIS
Telephone: 800-424-9346
Last EDR Contact: 09/16/2019
Next Scheduled EDR Contact: 01/06/2020
Data Release Frequency: Biennially

INDIAN RESERV: Indian Reservations

This map layer portrays Indian administered lands of the United States that have any area equal to or greater than 640 acres.

Date of Government Version: 12/31/2014
Date Data Arrived at EDR: 07/14/2015
Date Made Active in Reports: 01/10/2017
Number of Days to Update: 546

Source: USGS
Telephone: 202-208-3710
Last EDR Contact: 10/06/2019
Next Scheduled EDR Contact: 01/19/2020
Data Release Frequency: Semi-Annually

FUSRAP: Formerly Utilized Sites Remedial Action Program

DOE established the Formerly Utilized Sites Remedial Action Program (FUSRAP) in 1974 to remediate sites where radioactive contamination remained from Manhattan Project and early U.S. Atomic Energy Commission (AEC) operations.

Date of Government Version: 08/08/2017
Date Data Arrived at EDR: 09/11/2018
Date Made Active in Reports: 09/14/2018
Number of Days to Update: 3

Source: Department of Energy
Telephone: 202-586-3559
Last EDR Contact: 11/04/2019
Next Scheduled EDR Contact: 02/17/2020
Data Release Frequency: Varies

UMTRA: Uranium Mill Tailings Sites

Uranium ore was mined by private companies for federal government use in national defense programs. When the mills shut down, large piles of the sand-like material (mill tailings) remain after uranium has been extracted from the ore. Levels of human exposure to radioactive materials from the piles are low; however, in some cases tailings were used as construction materials before the potential health hazards of the tailings were recognized.

GOVERNMENT RECORDS SEARCHED / DATA CURRENCY TRACKING

Date of Government Version: 06/23/2017
Date Data Arrived at EDR: 10/11/2017
Date Made Active in Reports: 11/03/2017
Number of Days to Update: 23

Source: Department of Energy
Telephone: 505-845-0011
Last EDR Contact: 08/21/2019
Next Scheduled EDR Contact: 12/02/2019
Data Release Frequency: Varies

LEAD SMELTER 1: Lead Smelter Sites

A listing of former lead smelter site locations.

Date of Government Version: 07/19/2019
Date Data Arrived at EDR: 07/30/2019
Date Made Active in Reports: 09/03/2019
Number of Days to Update: 35

Source: Environmental Protection Agency
Telephone: 703-603-8787
Last EDR Contact: 10/02/2019
Next Scheduled EDR Contact: 01/13/2020
Data Release Frequency: Varies

LEAD SMELTER 2: Lead Smelter Sites

A list of several hundred sites in the U.S. where secondary lead smelting was done from 1931 and 1964. These sites may pose a threat to public health through ingestion or inhalation of contaminated soil or dust

Date of Government Version: 04/05/2001
Date Data Arrived at EDR: 10/27/2010
Date Made Active in Reports: 12/02/2010
Number of Days to Update: 36

Source: American Journal of Public Health
Telephone: 703-305-6451
Last EDR Contact: 12/02/2009
Next Scheduled EDR Contact: N/A
Data Release Frequency: No Update Planned

US AIRS (AFS): Aerometric Information Retrieval System Facility Subsystem (AFS)

The database is a sub-system of Aerometric Information Retrieval System (AIRS). AFS contains compliance data on air pollution point sources regulated by the U.S. EPA and/or state and local air regulatory agencies. This information comes from source reports by various stationary sources of air pollution, such as electric power plants, steel mills, factories, and universities, and provides information about the air pollutants they produce. Action, air program, air program pollutant, and general level plant data. It is used to track emissions and compliance data from industrial plants.

Date of Government Version: 10/12/2016
Date Data Arrived at EDR: 10/26/2016
Date Made Active in Reports: 02/03/2017
Number of Days to Update: 100

Source: EPA
Telephone: 202-564-2496
Last EDR Contact: 09/26/2017
Next Scheduled EDR Contact: 01/08/2018
Data Release Frequency: Annually

US AIRS MINOR: Air Facility System Data

A listing of minor source facilities.

Date of Government Version: 10/12/2016
Date Data Arrived at EDR: 10/26/2016
Date Made Active in Reports: 02/03/2017
Number of Days to Update: 100

Source: EPA
Telephone: 202-564-2496
Last EDR Contact: 09/26/2017
Next Scheduled EDR Contact: 01/08/2018
Data Release Frequency: Annually

US MINES: Mines Master Index File

Contains all mine identification numbers issued for mines active or opened since 1971. The data also includes violation information.

Date of Government Version: 05/03/2019
Date Data Arrived at EDR: 05/29/2019
Date Made Active in Reports: 08/08/2019
Number of Days to Update: 71

Source: Department of Labor, Mine Safety and Health Administration
Telephone: 303-231-5959
Last EDR Contact: 08/27/2019
Next Scheduled EDR Contact: 12/09/2019
Data Release Frequency: Semi-Annually

MINES VIOLATIONS: MSHA Violation Assessment Data

Mines violation and assessment information. Department of Labor, Mine Safety & Health Administration.

GOVERNMENT RECORDS SEARCHED / DATA CURRENCY TRACKING

Date of Government Version: 06/06/2019
Date Data Arrived at EDR: 06/06/2019
Date Made Active in Reports: 10/24/2019
Number of Days to Update: 140

Source: DOL, Mine Safety & Health Admi
Telephone: 202-693-9424
Last EDR Contact: 09/12/2019
Next Scheduled EDR Contact: 12/16/2019
Data Release Frequency: Quarterly

US MINES 2: Ferrous and Nonferrous Metal Mines Database Listing

This map layer includes ferrous (ferrous metal mines are facilities that extract ferrous metals, such as iron ore or molybdenum) and nonferrous (Nonferrous metal mines are facilities that extract nonferrous metals, such as gold, silver, copper, zinc, and lead) metal mines in the United States.

Date of Government Version: 12/05/2005
Date Data Arrived at EDR: 02/29/2008
Date Made Active in Reports: 04/18/2008
Number of Days to Update: 49

Source: USGS
Telephone: 703-648-7709
Last EDR Contact: 08/30/2019
Next Scheduled EDR Contact: 12/09/2019
Data Release Frequency: Varies

US MINES 3: Active Mines & Mineral Plants Database Listing

Active Mines and Mineral Processing Plant operations for commodities monitored by the Minerals Information Team of the USGS.

Date of Government Version: 04/14/2011
Date Data Arrived at EDR: 06/08/2011
Date Made Active in Reports: 09/13/2011
Number of Days to Update: 97

Source: USGS
Telephone: 703-648-7709
Last EDR Contact: 08/30/2019
Next Scheduled EDR Contact: 12/09/2019
Data Release Frequency: Varies

ABANDONED MINES: Abandoned Mines

An inventory of land and water impacted by past mining (primarily coal mining) is maintained by OSMRE to provide information needed to implement the Surface Mining Control and Reclamation Act of 1977 (SMCRA). The inventory contains information on the location, type, and extent of AML impacts, as well as, information on the cost associated with the reclamation of those problems. The inventory is based upon field surveys by State, Tribal, and OSMRE program officials. It is dynamic to the extent that it is modified as new problems are identified and existing problems are reclaimed.

Date of Government Version: 09/10/2019
Date Data Arrived at EDR: 09/10/2019
Date Made Active in Reports: 10/17/2019
Number of Days to Update: 37

Source: Department of Interior
Telephone: 202-208-2609
Last EDR Contact: 09/10/2019
Next Scheduled EDR Contact: 12/23/2019
Data Release Frequency: Quarterly

FINDS: Facility Index System/Facility Registry System

Facility Index System. FINDS contains both facility information and 'pointers' to other sources that contain more detail. EDR includes the following FINDS databases in this report: PCS (Permit Compliance System), AIRS (Aerometric Information Retrieval System), DOCKET (Enforcement Docket used to manage and track information on civil judicial enforcement cases for all environmental statutes), FURS (Federal Underground Injection Control), C-DOCKET (Criminal Docket System used to track criminal enforcement actions for all environmental statutes), FFIS (Federal Facilities Information System), STATE (State Environmental Laws and Statutes), and PADS (PCB Activity Data System).

Date of Government Version: 05/03/2019
Date Data Arrived at EDR: 06/05/2019
Date Made Active in Reports: 09/03/2019
Number of Days to Update: 90

Source: EPA
Telephone: (415) 947-8000
Last EDR Contact: 09/04/2019
Next Scheduled EDR Contact: 12/16/2019
Data Release Frequency: Quarterly

UXO: Unexploded Ordnance Sites

A listing of unexploded ordnance site locations

Date of Government Version: 12/31/2017
Date Data Arrived at EDR: 01/17/2019
Date Made Active in Reports: 04/01/2019
Number of Days to Update: 74

Source: Department of Defense
Telephone: 703-704-1564
Last EDR Contact: 10/10/2019
Next Scheduled EDR Contact: 01/27/2020
Data Release Frequency: Varies

GOVERNMENT RECORDS SEARCHED / DATA CURRENCY TRACKING

ECHO: Enforcement & Compliance History Information

ECHO provides integrated compliance and enforcement information for about 800,000 regulated facilities nationwide.

Date of Government Version: 07/06/2019	Source: Environmental Protection Agency
Date Data Arrived at EDR: 07/09/2019	Telephone: 202-564-2280
Date Made Active in Reports: 10/02/2019	Last EDR Contact: 10/08/2019
Number of Days to Update: 85	Next Scheduled EDR Contact: 01/20/2020
	Data Release Frequency: Quarterly

DOCKET HWC: Hazardous Waste Compliance Docket Listing

A complete list of the Federal Agency Hazardous Waste Compliance Docket Facilities.

Date of Government Version: 05/31/2018	Source: Environmental Protection Agency
Date Data Arrived at EDR: 07/26/2018	Telephone: 202-564-0527
Date Made Active in Reports: 10/05/2018	Last EDR Contact: 08/21/2019
Number of Days to Update: 71	Next Scheduled EDR Contact: 12/09/2019
	Data Release Frequency: Varies

FUELS PROGRAM: EPA Fuels Program Registered Listing

This listing includes facilities that are registered under the Part 80 (Code of Federal Regulations) EPA Fuels Programs. All companies now are required to submit new and updated registrations.

Date of Government Version: 05/20/2019	Source: EPA
Date Data Arrived at EDR: 05/21/2019	Telephone: 800-385-6164
Date Made Active in Reports: 08/08/2019	Last EDR Contact: 08/20/2019
Number of Days to Update: 79	Next Scheduled EDR Contact: 12/02/2019
	Data Release Frequency: Quarterly

CA BOND EXP. PLAN: Bond Expenditure Plan

Department of Health Services developed a site-specific expenditure plan as the basis for an appropriation of Hazardous Substance Cleanup Bond Act funds. It is not updated.

Date of Government Version: 01/01/1989	Source: Department of Health Services
Date Data Arrived at EDR: 07/27/1994	Telephone: 916-255-2118
Date Made Active in Reports: 08/02/1994	Last EDR Contact: 05/31/1994
Number of Days to Update: 6	Next Scheduled EDR Contact: N/A
	Data Release Frequency: No Update Planned

CORTESE: "Cortese" Hazardous Waste & Substances Sites List

The sites for the list are designated by the State Water Resource Control Board (LUST), the Integrated Waste Board (SWF/LS), and the Department of Toxic Substances Control (Cal-Sites).

Date of Government Version: 09/23/2019	Source: CAL EPA/Office of Emergency Information
Date Data Arrived at EDR: 09/24/2019	Telephone: 916-323-3400
Date Made Active in Reports: 11/06/2019	Last EDR Contact: 09/24/2019
Number of Days to Update: 43	Next Scheduled EDR Contact: 01/06/2020
	Data Release Frequency: Quarterly

CUPA SAN FRANCISCO CO: CUPA Facility Listing

Cupa facilities

Date of Government Version: 08/01/2019	Source: San Francisco County Department of Environmental Health
Date Data Arrived at EDR: 08/02/2019	Telephone: 415-252-3896
Date Made Active in Reports: 10/09/2019	Last EDR Contact: 10/31/2019
Number of Days to Update: 68	Next Scheduled EDR Contact: 02/17/2020
	Data Release Frequency: Varies

CUPA LIVERMORE-PLEASANTON: CUPA Facility Listing

list of facilities associated with the various CUPA programs in Livermore-Pleasanton

GOVERNMENT RECORDS SEARCHED / DATA CURRENCY TRACKING

Date of Government Version: 05/01/2019
Date Data Arrived at EDR: 05/14/2019
Date Made Active in Reports: 07/17/2019
Number of Days to Update: 64

Source: Livermore-Pleasanton Fire Department
Telephone: 925-454-2361
Last EDR Contact: 08/15/2019
Next Scheduled EDR Contact: 11/25/2019
Data Release Frequency: Varies

DRYCLEANERS: Cleaner Facilities

A list of drycleaner related facilities that have EPA ID numbers. These are facilities with certain SIC codes: power laundries, family and commercial; garment pressing and cleaner's agents; linen supply; coin-operated laundries and cleaning; drycleaning plants, except rugs; carpet and upholster cleaning; industrial launderers; laundry and garment services.

Date of Government Version: 06/04/2019
Date Data Arrived at EDR: 06/28/2019
Date Made Active in Reports: 08/22/2019
Number of Days to Update: 55

Source: Department of Toxic Substance Control
Telephone: 916-327-4498
Last EDR Contact: 08/28/2019
Next Scheduled EDR Contact: 12/16/2019
Data Release Frequency: Annually

DRYCLEAN SOUTH COAST: South Coast Air Quality Management District Drycleaner Listing

A listing of dry cleaners in the South Coast Air Quality Management District

Date of Government Version: 03/19/2019
Date Data Arrived at EDR: 03/22/2019
Date Made Active in Reports: 04/09/2019
Number of Days to Update: 18

Source: South Coast Air Quality Management District
Telephone: 909-396-3211
Last EDR Contact: 08/21/2019
Next Scheduled EDR Contact: 12/09/2019
Data Release Frequency: Varies

DRYCLEAN AVAQMD: Antelope Valley Air Quality Management District Drycleaner Listing

A listing of dry cleaners in the Antelope Valley Air Quality Management District.

Date of Government Version: 08/28/2019
Date Data Arrived at EDR: 08/30/2019
Date Made Active in Reports: 10/29/2019
Number of Days to Update: 60

Source: Antelope Valley Air Quality Management District
Telephone: 661-723-8070
Last EDR Contact: 08/28/2019
Next Scheduled EDR Contact: 12/16/2019
Data Release Frequency: Varies

EMI: Emissions Inventory Data

Toxics and criteria pollutant emissions data collected by the ARB and local air pollution agencies.

Date of Government Version: 12/31/2017
Date Data Arrived at EDR: 06/24/2019
Date Made Active in Reports: 08/22/2019
Number of Days to Update: 59

Source: California Air Resources Board
Telephone: 916-322-2990
Last EDR Contact: 09/18/2019
Next Scheduled EDR Contact: 12/30/2019
Data Release Frequency: Varies

ENF: Enforcement Action Listing

A listing of Water Board Enforcement Actions. Formal is everything except Oral/Verbal Communication, Notice of Violation, Expedited Payment Letter, and Staff Enforcement Letter.

Date of Government Version: 07/19/2019
Date Data Arrived at EDR: 07/22/2019
Date Made Active in Reports: 09/26/2019
Number of Days to Update: 66

Source: State Water Resources Control Board
Telephone: 916-445-9379
Last EDR Contact: 10/30/2019
Next Scheduled EDR Contact: 02/02/2020
Data Release Frequency: Varies

Financial Assurance 1: Financial Assurance Information Listing

Financial Assurance information

Date of Government Version: 07/19/2019
Date Data Arrived at EDR: 07/23/2019
Date Made Active in Reports: 09/30/2019
Number of Days to Update: 69

Source: Department of Toxic Substances Control
Telephone: 916-255-3628
Last EDR Contact: 10/17/2019
Next Scheduled EDR Contact: 02/03/2020
Data Release Frequency: Varies

GOVERNMENT RECORDS SEARCHED / DATA CURRENCY TRACKING

Financial Assurance 2: Financial Assurance Information Listing

A listing of financial assurance information for solid waste facilities. Financial assurance is intended to ensure that resources are available to pay for the cost of closure, post-closure care, and corrective measures if the owner or operator of a regulated facility is unable or unwilling to pay.

Date of Government Version: 08/16/2019	Source: California Integrated Waste Management Board
Date Data Arrived at EDR: 08/20/2019	Telephone: 916-341-6066
Date Made Active in Reports: 10/18/2019	Last EDR Contact: 08/07/2019
Number of Days to Update: 59	Next Scheduled EDR Contact: 11/25/2019
	Data Release Frequency: Varies

HAZNET: Facility and Manifest Data

Facility and Manifest Data. The data is extracted from the copies of hazardous waste manifests received each year by the DTSC. The annual volume of manifests is typically 700,000 - 1,000,000 annually, representing approximately 350,000 - 500,000 shipments. Data are from the manifests submitted without correction, and therefore many contain some invalid values for data elements such as generator ID, TSD ID, waste category, and disposal method. This database begins with calendar year 1993.

Date of Government Version: 12/31/2017	Source: California Environmental Protection Agency
Date Data Arrived at EDR: 05/29/2019	Telephone: 916-255-1136
Date Made Active in Reports: 07/22/2019	Last EDR Contact: 10/11/2019
Number of Days to Update: 54	Next Scheduled EDR Contact: 01/20/2020
	Data Release Frequency: Annually

ICE: ICE

Contains data pertaining to the Permitted Facilities with Inspections / Enforcements sites tracked in Envirostor.

Date of Government Version: 08/19/2019	Source: Department of Toxic Substances Control
Date Data Arrived at EDR: 08/20/2019	Telephone: 877-786-9427
Date Made Active in Reports: 10/18/2019	Last EDR Contact: 08/20/2019
Number of Days to Update: 59	Next Scheduled EDR Contact: 12/02/2019
	Data Release Frequency: Quarterly

HIST CORTESE: Hazardous Waste & Substance Site List

The sites for the list are designated by the State Water Resource Control Board [LUST], the Integrated Waste Board [SWF/LS], and the Department of Toxic Substances Control [CALSITES]. This listing is no longer updated by the state agency.

Date of Government Version: 04/01/2001	Source: Department of Toxic Substances Control
Date Data Arrived at EDR: 01/22/2009	Telephone: 916-323-3400
Date Made Active in Reports: 04/08/2009	Last EDR Contact: 01/22/2009
Number of Days to Update: 76	Next Scheduled EDR Contact: N/A
	Data Release Frequency: No Update Planned

HWP: EnviroStor Permitted Facilities Listing

Detailed information on permitted hazardous waste facilities and corrective action ("cleanups") tracked in EnviroStor.

Date of Government Version: 08/19/2019	Source: Department of Toxic Substances Control
Date Data Arrived at EDR: 08/20/2019	Telephone: 916-323-3400
Date Made Active in Reports: 10/18/2019	Last EDR Contact: 08/20/2019
Number of Days to Update: 59	Next Scheduled EDR Contact: 12/02/2019
	Data Release Frequency: Quarterly

HWT: Registered Hazardous Waste Transporter Database

A listing of hazardous waste transporters. In California, unless specifically exempted, it is unlawful for any person to transport hazardous wastes unless the person holds a valid registration issued by DTSC. A hazardous waste transporter registration is valid for one year and is assigned a unique registration number.

Date of Government Version: 07/08/2019	Source: Department of Toxic Substances Control
Date Data Arrived at EDR: 07/09/2019	Telephone: 916-440-7145
Date Made Active in Reports: 09/20/2019	Last EDR Contact: 10/08/2019
Number of Days to Update: 73	Next Scheduled EDR Contact: 01/20/2020
	Data Release Frequency: Quarterly

GOVERNMENT RECORDS SEARCHED / DATA CURRENCY TRACKING

MINES: Mines Site Location Listing

A listing of mine site locations from the Office of Mine Reclamation.

Date of Government Version: 09/09/2019	Source: Department of Conservation
Date Data Arrived at EDR: 09/09/2019	Telephone: 916-322-1080
Date Made Active in Reports: 11/05/2019	Last EDR Contact: 09/09/2019
Number of Days to Update: 57	Next Scheduled EDR Contact: 12/23/2019
	Data Release Frequency: Quarterly

MWMP: Medical Waste Management Program Listing

The Medical Waste Management Program (MWMP) ensures the proper handling and disposal of medical waste by permitting and inspecting medical waste Offsite Treatment Facilities (PDF) and Transfer Stations (PDF) throughout the state. MWMP also oversees all Medical Waste Transporters.

Date of Government Version: 07/19/2019	Source: Department of Public Health
Date Data Arrived at EDR: 09/04/2019	Telephone: 916-558-1784
Date Made Active in Reports: 11/05/2019	Last EDR Contact: 09/04/2019
Number of Days to Update: 62	Next Scheduled EDR Contact: 12/16/2019
	Data Release Frequency: Varies

NPDES: NPDES Permits Listing

A listing of NPDES permits, including stormwater.

Date of Government Version: 08/12/2019	Source: State Water Resources Control Board
Date Data Arrived at EDR: 08/13/2019	Telephone: 916-445-9379
Date Made Active in Reports: 10/16/2019	Last EDR Contact: 08/13/2019
Number of Days to Update: 64	Next Scheduled EDR Contact: 11/25/2019
	Data Release Frequency: Quarterly

PEST LIC: Pesticide Regulation Licenses Listing

A listing of licenses and certificates issued by the Department of Pesticide Regulation. The DPR issues licenses and/or certificates to: Persons and businesses that apply or sell pesticides; Pest control dealers and brokers; Persons who advise on agricultural pesticide applications.

Date of Government Version: 09/03/2019	Source: Department of Pesticide Regulation
Date Data Arrived at EDR: 09/04/2019	Telephone: 916-445-4038
Date Made Active in Reports: 11/05/2019	Last EDR Contact: 09/04/2019
Number of Days to Update: 62	Next Scheduled EDR Contact: 12/16/2019
	Data Release Frequency: Quarterly

PROC: Certified Processors Database

A listing of certified processors.

Date of Government Version: 09/09/2019	Source: Department of Conservation
Date Data Arrived at EDR: 09/09/2019	Telephone: 916-323-3836
Date Made Active in Reports: 11/05/2019	Last EDR Contact: 09/09/2019
Number of Days to Update: 57	Next Scheduled EDR Contact: 12/23/2019
	Data Release Frequency: Quarterly

NOTIFY 65: Proposition 65 Records

Listings of all Proposition 65 incidents reported to counties by the State Water Resources Control Board and the Regional Water Quality Control Board. This database is no longer updated by the reporting agency.

Date of Government Version: 09/16/2019	Source: State Water Resources Control Board
Date Data Arrived at EDR: 09/18/2019	Telephone: 916-445-3846
Date Made Active in Reports: 11/06/2019	Last EDR Contact: 09/16/2019
Number of Days to Update: 49	Next Scheduled EDR Contact: 12/30/2019
	Data Release Frequency: No Update Planned

GOVERNMENT RECORDS SEARCHED / DATA CURRENCY TRACKING

UIC: UIC Listing

A listing of wells identified as underground injection wells, in the California Oil and Gas Wells database.

Date of Government Version: 04/27/2018	Source: Department of Conservation
Date Data Arrived at EDR: 06/13/2018	Telephone: 916-445-2408
Date Made Active in Reports: 07/17/2018	Last EDR Contact: 08/20/2019
Number of Days to Update: 34	Next Scheduled EDR Contact: 12/23/2019
	Data Release Frequency: Varies

UIC GEO: Underground Injection Control Sites (GEOTRACKER)

Underground control injection sites

Date of Government Version: 09/09/2019	Source: State Water Resource Control Board
Date Data Arrived at EDR: 09/09/2019	Telephone: 866-480-1028
Date Made Active in Reports: 11/01/2019	Last EDR Contact: 09/09/2019
Number of Days to Update: 53	Next Scheduled EDR Contact: 12/23/2019
	Data Release Frequency: Varies

WASTEWATER PITS: Oil Wastewater Pits Listing

Water officials discovered that oil producers have been dumping chemical-laden wastewater into hundreds of unlined pits that are operating without proper permits. Inspections completed by the Central Valley Regional Water Quality Control Board revealed the existence of previously unidentified waste sites. The water boards review found that more than one-third of the region's active disposal pits are operating without permission.

Date of Government Version: 05/08/2018	Source: RWQCB, Central Valley Region
Date Data Arrived at EDR: 07/11/2018	Telephone: 559-445-5577
Date Made Active in Reports: 09/13/2018	Last EDR Contact: 10/11/2019
Number of Days to Update: 64	Next Scheduled EDR Contact: 01/20/2020
	Data Release Frequency: Varies

WDS: Waste Discharge System

Sites which have been issued waste discharge requirements.

Date of Government Version: 06/19/2007	Source: State Water Resources Control Board
Date Data Arrived at EDR: 06/20/2007	Telephone: 916-341-5227
Date Made Active in Reports: 06/29/2007	Last EDR Contact: 08/14/2019
Number of Days to Update: 9	Next Scheduled EDR Contact: 12/02/2019
	Data Release Frequency: No Update Planned

WIP: Well Investigation Program Case List

Well Investigation Program case in the San Gabriel and San Fernando Valley area.

Date of Government Version: 07/03/2009	Source: Los Angeles Water Quality Control Board
Date Data Arrived at EDR: 07/21/2009	Telephone: 213-576-6726
Date Made Active in Reports: 08/03/2009	Last EDR Contact: 09/19/2019
Number of Days to Update: 13	Next Scheduled EDR Contact: 01/06/2020
	Data Release Frequency: No Update Planned

MILITARY PRIV SITES: Military Privatized Sites (GEOTRACKER)

Military privatized sites

Date of Government Version: 09/09/2019	Source: State Water Resources Control Board
Date Data Arrived at EDR: 09/09/2019	Telephone: 866-480-1028
Date Made Active in Reports: 11/01/2019	Last EDR Contact: 09/09/2019
Number of Days to Update: 53	Next Scheduled EDR Contact: 12/23/2019
	Data Release Frequency: Varies

PROJECT: Project Sites (GEOTRACKER)

Projects sites

GOVERNMENT RECORDS SEARCHED / DATA CURRENCY TRACKING

Date of Government Version: 09/09/2019
Date Data Arrived at EDR: 09/09/2019
Date Made Active in Reports: 11/01/2019
Number of Days to Update: 53

Source: State Water Resources Control Board
Telephone: 866-480-1028
Last EDR Contact: 09/09/2019
Next Scheduled EDR Contact: 12/23/2019
Data Release Frequency: Varies

WDR: Waste Discharge Requirements Listing

In general, the Waste Discharge Requirements (WDRs) Program (sometimes also referred to as the "Non Chapter 15 (Non 15) Program") regulates point discharges that are exempt pursuant to Subsection 20090 of Title 27 and not subject to the Federal Water Pollution Control Act. Exemptions from Title 27 may be granted for nine categories of discharges (e.g., sewage, wastewater, etc.) that meet, and continue to meet, the preconditions listed for each specific exemption. The scope of the WDRs Program also includes the discharge of wastes classified as inert, pursuant to section 20230 of Title 27.

Date of Government Version: 09/09/2019
Date Data Arrived at EDR: 09/09/2019
Date Made Active in Reports: 11/06/2019
Number of Days to Update: 58

Source: State Water Resources Control Board
Telephone: 916-341-5810
Last EDR Contact: 09/09/2019
Next Scheduled EDR Contact: 12/23/2019
Data Release Frequency: Quarterly

CIWQS: California Integrated Water Quality System

The California Integrated Water Quality System (CIWQS) is a computer system used by the State and Regional Water Quality Control Boards to track information about places of environmental interest, manage permits and other orders, track inspections, and manage violations and enforcement activities.

Date of Government Version: 09/03/2019
Date Data Arrived at EDR: 09/04/2019
Date Made Active in Reports: 11/05/2019
Number of Days to Update: 62

Source: State Water Resources Control Board
Telephone: 866-794-4977
Last EDR Contact: 09/04/2019
Next Scheduled EDR Contact: 12/16/2019
Data Release Frequency: Varies

CERS: CalEPA Regulated Site Portal Data

The CalEPA Regulated Site Portal database combines data about environmentally regulated sites and facilities in California into a single database. It combines data from a variety of state and federal databases, and provides an overview of regulated activities across the spectrum of environmental programs for any given location in California. These activities include hazardous materials and waste, state and federal cleanups, impacted ground and surface waters, and toxic materials

Date of Government Version: 08/14/2019
Date Data Arrived at EDR: 08/14/2019
Date Made Active in Reports: 08/21/2019
Number of Days to Update: 7

Source: California Environmental Protection Agency
Telephone: 916-323-2514
Last EDR Contact: 10/22/2019
Next Scheduled EDR Contact: 02/03/2020
Data Release Frequency: Varies

NON-CASE INFO: Non-Case Information Sites (GEOTRACKER)

Non-Case Information sites

Date of Government Version: 09/09/2019
Date Data Arrived at EDR: 09/09/2019
Date Made Active in Reports: 11/01/2019
Number of Days to Update: 53

Source: State Water Resources Control Board
Telephone: 866-480-1028
Last EDR Contact: 09/09/2019
Next Scheduled EDR Contact: 12/23/2019
Data Release Frequency: Varies

OTHER OIL GAS: Other Oil & Gas Projects Sites (GEOTRACKER)

Other Oil & Gas Projects sites

Date of Government Version: 09/09/2019
Date Data Arrived at EDR: 09/09/2019
Date Made Active in Reports: 11/01/2019
Number of Days to Update: 53

Source: State Water Resources Control Board
Telephone: 866-480-1028
Last EDR Contact: 09/09/2019
Next Scheduled EDR Contact: 12/23/2019
Data Release Frequency: Varies

GOVERNMENT RECORDS SEARCHED / DATA CURRENCY TRACKING

PROD WATER PONDS: Produced Water Ponds Sites (GEOTRACKER)

Produced water ponds sites

Date of Government Version: 09/09/2019

Date Data Arrived at EDR: 09/09/2019

Date Made Active in Reports: 11/01/2019

Number of Days to Update: 53

Source: State Water Resources Control Board

Telephone: 866-480-1028

Last EDR Contact: 09/09/2019

Next Scheduled EDR Contact: 12/23/2019

Data Release Frequency: Varies

SAMPLING POINT: Sampling Point ? Public Sites (GEOTRACKER)

Sampling point - public sites

Date of Government Version: 09/09/2019

Date Data Arrived at EDR: 09/09/2019

Date Made Active in Reports: 11/01/2019

Number of Days to Update: 53

Source: State Water Resources Control Board

Telephone: 866-480-1028

Last EDR Contact: 09/09/2019

Next Scheduled EDR Contact: 12/23/2019

Data Release Frequency: Varies

WELL STIM PROJ: Well Stimulation Project (GEOTRACKER)

Includes areas of groundwater monitoring plans, a depiction of the monitoring network, and the facilities, boundaries, and subsurface characteristics of the oilfield and the features (oil and gas wells, produced water ponds, UIC wells, water supply wells, etc?) being monitored

Date of Government Version: 09/09/2019

Date Data Arrived at EDR: 09/09/2019

Date Made Active in Reports: 11/01/2019

Number of Days to Update: 53

Source: State Water Resources Control Board

Telephone: 866-480-1028

Last EDR Contact: 09/09/2019

Next Scheduled EDR Contact: 12/23/2019

Data Release Frequency: Varies

MINES MRDS: Mineral Resources Data System

Mineral Resources Data System

Date of Government Version: 04/06/2018

Date Data Arrived at EDR: 10/21/2019

Date Made Active in Reports: 10/24/2019

Number of Days to Update: 3

Source: USGS

Telephone: 703-648-6533

Last EDR Contact: 08/30/2019

Next Scheduled EDR Contact: 12/09/2019

Data Release Frequency: Varies

EDR HIGH RISK HISTORICAL RECORDS

EDR Exclusive Records

EDR MGP: EDR Proprietary Manufactured Gas Plants

The EDR Proprietary Manufactured Gas Plant Database includes records of coal gas plants (manufactured gas plants) compiled by EDR's researchers. Manufactured gas sites were used in the United States from the 1800's to 1950's to produce a gas that could be distributed and used as fuel. These plants used whale oil, rosin, coal, or a mixture of coal, oil, and water that also produced a significant amount of waste. Many of the byproducts of the gas production, such as coal tar (oily waste containing volatile and non-volatile chemicals), sludges, oils and other compounds are potentially hazardous to human health and the environment. The byproduct from this process was frequently disposed of directly at the plant site and can remain or spread slowly, serving as a continuous source of soil and groundwater contamination.

Date of Government Version: N/A

Date Data Arrived at EDR: N/A

Date Made Active in Reports: N/A

Number of Days to Update: N/A

Source: EDR, Inc.

Telephone: N/A

Last EDR Contact: N/A

Next Scheduled EDR Contact: N/A

Data Release Frequency: No Update Planned

EDR Hist Auto: EDR Exclusive Historical Auto Stations

EDR has searched selected national collections of business directories and has collected listings of potential gas station/filling station/service station sites that were available to EDR researchers. EDR's review was limited to those categories of sources that might, in EDR's opinion, include gas station/filling station/service station establishments. The categories reviewed included, but were not limited to gas, gas station, gasoline station, filling station, auto, automobile repair, auto service station, service station, etc. This database falls within a category of information EDR classifies as "High Risk Historical Records", or HRHR. EDR's HRHR effort presents unique and sometimes proprietary data about past sites and operations that typically create environmental concerns, but may not show up in current government records searches.

GOVERNMENT RECORDS SEARCHED / DATA CURRENCY TRACKING

Date of Government Version: N/A
Date Data Arrived at EDR: N/A
Date Made Active in Reports: N/A
Number of Days to Update: N/A

Source: EDR, Inc.
Telephone: N/A
Last EDR Contact: N/A
Next Scheduled EDR Contact: N/A
Data Release Frequency: Varies

EDR Hist Cleaner: EDR Exclusive Historical Cleaners

EDR has searched selected national collections of business directories and has collected listings of potential dry cleaner sites that were available to EDR researchers. EDR's review was limited to those categories of sources that might, in EDR's opinion, include dry cleaning establishments. The categories reviewed included, but were not limited to dry cleaners, cleaners, laundry, laundromat, cleaning/laundry, wash & dry etc. This database falls within a category of information EDR classifies as "High Risk Historical Records", or HRHR. EDR's HRHR effort presents unique and sometimes proprietary data about past sites and operations that typically create environmental concerns, but may not show up in current government records searches.

Date of Government Version: N/A
Date Data Arrived at EDR: N/A
Date Made Active in Reports: N/A
Number of Days to Update: N/A

Source: EDR, Inc.
Telephone: N/A
Last EDR Contact: N/A
Next Scheduled EDR Contact: N/A
Data Release Frequency: Varies

EDR RECOVERED GOVERNMENT ARCHIVES

Exclusive Recovered Govt. Archives

RGA LF: Recovered Government Archive Solid Waste Facilities List

The EDR Recovered Government Archive Landfill database provides a list of landfills derived from historical databases and includes many records that no longer appear in current government lists. Compiled from Records formerly available from the Department of Resources Recycling and Recovery in California.

Date of Government Version: N/A
Date Data Arrived at EDR: 07/01/2013
Date Made Active in Reports: 01/13/2014
Number of Days to Update: 196

Source: Department of Resources Recycling and Recovery
Telephone: N/A
Last EDR Contact: 06/01/2012
Next Scheduled EDR Contact: N/A
Data Release Frequency: Varies

RGA LUST: Recovered Government Archive Leaking Underground Storage Tank

The EDR Recovered Government Archive Leaking Underground Storage Tank database provides a list of LUST incidents derived from historical databases and includes many records that no longer appear in current government lists. Compiled from Records formerly available from the State Water Resources Control Board in California.

Date of Government Version: N/A
Date Data Arrived at EDR: 07/01/2013
Date Made Active in Reports: 12/30/2013
Number of Days to Update: 182

Source: State Water Resources Control Board
Telephone: N/A
Last EDR Contact: 06/01/2012
Next Scheduled EDR Contact: N/A
Data Release Frequency: Varies

COUNTY RECORDS

ALAMEDA COUNTY:

CS ALAMEDA: Contaminated Sites

A listing of contaminated sites overseen by the Toxic Release Program (oil and groundwater contamination from chemical releases and spills) and the Leaking Underground Storage Tank Program (soil and ground water contamination from leaking petroleum USTs).

Date of Government Version: 01/09/2019
Date Data Arrived at EDR: 01/11/2019
Date Made Active in Reports: 03/05/2019
Number of Days to Update: 53

Source: Alameda County Environmental Health Services
Telephone: 510-567-6700
Last EDR Contact: 10/02/2019
Next Scheduled EDR Contact: 01/20/2020
Data Release Frequency: Semi-Annually

GOVERNMENT RECORDS SEARCHED / DATA CURRENCY TRACKING

UST ALAMEDA: Underground Tanks

Underground storage tank sites located in Alameda county.

Date of Government Version: 10/02/2019
Date Data Arrived at EDR: 10/03/2019
Date Made Active in Reports: 11/06/2019
Number of Days to Update: 34

Source: Alameda County Environmental Health Services
Telephone: 510-567-6700
Last EDR Contact: 10/02/2019
Next Scheduled EDR Contact: 04/24/2047
Data Release Frequency: Semi-Annually

AMADOR COUNTY:

CUPA AMADOR: CUPA Facility List Cupa Facility List

Date of Government Version: 09/06/2019
Date Data Arrived at EDR: 09/10/2019
Date Made Active in Reports: 10/31/2019
Number of Days to Update: 51

Source: Amador County Environmental Health
Telephone: 209-223-6439
Last EDR Contact: 08/28/2019
Next Scheduled EDR Contact: 12/16/2019
Data Release Frequency: Varies

BUTTE COUNTY:

CUPA BUTTE: CUPA Facility Listing Cupa facility list.

Date of Government Version: 04/21/2017
Date Data Arrived at EDR: 04/25/2017
Date Made Active in Reports: 08/09/2017
Number of Days to Update: 106

Source: Public Health Department
Telephone: 530-538-7149
Last EDR Contact: 10/02/2019
Next Scheduled EDR Contact: 01/20/2020
Data Release Frequency: No Update Planned

CALVERAS COUNTY:

CUPA CALVERAS: CUPA Facility Listing Cupa Facility Listing

Date of Government Version: 08/05/2019
Date Data Arrived at EDR: 08/07/2019
Date Made Active in Reports: 10/09/2019
Number of Days to Update: 63

Source: Calveras County Environmental Health
Telephone: 209-754-6399
Last EDR Contact: 09/23/2019
Next Scheduled EDR Contact: 01/06/2020
Data Release Frequency: Quarterly

COLUSA COUNTY:

CUPA COLUSA: CUPA Facility List Cupa facility list.

Date of Government Version: 08/14/2019
Date Data Arrived at EDR: 08/20/2019
Date Made Active in Reports: 10/18/2019
Number of Days to Update: 59

Source: Health & Human Services
Telephone: 530-458-0396
Last EDR Contact: 10/31/2019
Next Scheduled EDR Contact: 02/17/2020
Data Release Frequency: Semi-Annually

CONTRA COSTA COUNTY:

GOVERNMENT RECORDS SEARCHED / DATA CURRENCY TRACKING

SL CONTRA COSTA: Site List

List includes sites from the underground tank, hazardous waste generator and business plan/2185 programs.

Date of Government Version: 08/20/2019
Date Data Arrived at EDR: 08/23/2019
Date Made Active in Reports: 10/22/2019
Number of Days to Update: 60

Source: Contra Costa Health Services Department
Telephone: 925-646-2286
Last EDR Contact: 10/28/2019
Next Scheduled EDR Contact: 02/10/2020
Data Release Frequency: Semi-Annually

DEL NORTE COUNTY:

CUPA DEL NORTE: CUPA Facility List Cupa Facility list

Date of Government Version: 07/30/2019
Date Data Arrived at EDR: 08/02/2019
Date Made Active in Reports: 10/09/2019
Number of Days to Update: 68

Source: Del Norte County Environmental Health Division
Telephone: 707-465-0426
Last EDR Contact: 10/25/2019
Next Scheduled EDR Contact: 02/10/2020
Data Release Frequency: Varies

EL DORADO COUNTY:

CUPA EL DORADO: CUPA Facility List CUPA facility list.

Date of Government Version: 09/06/2019
Date Data Arrived at EDR: 09/12/2019
Date Made Active in Reports: 10/31/2019
Number of Days to Update: 49

Source: El Dorado County Environmental Management Department
Telephone: 530-621-6623
Last EDR Contact: 10/28/2019
Next Scheduled EDR Contact: 02/10/2020
Data Release Frequency: Varies

FRESNO COUNTY:

CUPA FRESNO: CUPA Resources List

Certified Unified Program Agency. CUPA's are responsible for implementing a unified hazardous materials and hazardous waste management regulatory program. The agency provides oversight of businesses that deal with hazardous materials, operate underground storage tanks or aboveground storage tanks.

Date of Government Version: 07/11/2019
Date Data Arrived at EDR: 07/11/2019
Date Made Active in Reports: 09/20/2019
Number of Days to Update: 71

Source: Dept. of Community Health
Telephone: 559-445-3271
Last EDR Contact: 10/09/2019
Next Scheduled EDR Contact: 01/13/2020
Data Release Frequency: Semi-Annually

GLENN COUNTY:

CUPA GLENN: CUPA Facility List Cupa facility list

Date of Government Version: 01/22/2018
Date Data Arrived at EDR: 01/24/2018
Date Made Active in Reports: 03/14/2018
Number of Days to Update: 49

Source: Glenn County Air Pollution Control District
Telephone: 830-934-6500
Last EDR Contact: 10/17/2019
Next Scheduled EDR Contact: 02/03/2020
Data Release Frequency: No Update Planned

HUMBOLDT COUNTY:

GOVERNMENT RECORDS SEARCHED / DATA CURRENCY TRACKING

CUPA HUMBOLDT: CUPA Facility List CUPA facility list.

Date of Government Version: 07/08/2019
Date Data Arrived at EDR: 07/10/2019
Date Made Active in Reports: 09/20/2019
Number of Days to Update: 72

Source: Humboldt County Environmental Health
Telephone: N/A
Last EDR Contact: 08/19/2019
Next Scheduled EDR Contact: 12/02/2019
Data Release Frequency: Semi-Annually

IMPERIAL COUNTY:

CUPA IMPERIAL: CUPA Facility List Cupa facility list.

Date of Government Version: 07/19/2019
Date Data Arrived at EDR: 07/23/2019
Date Made Active in Reports: 09/26/2019
Number of Days to Update: 65

Source: San Diego Border Field Office
Telephone: 760-339-2777
Last EDR Contact: 10/17/2019
Next Scheduled EDR Contact: 02/03/2020
Data Release Frequency: Varies

INYO COUNTY:

CUPA INYO: CUPA Facility List Cupa facility list.

Date of Government Version: 04/02/2018
Date Data Arrived at EDR: 04/03/2018
Date Made Active in Reports: 06/14/2018
Number of Days to Update: 72

Source: Inyo County Environmental Health Services
Telephone: 760-878-0238
Last EDR Contact: 08/14/2019
Next Scheduled EDR Contact: 12/02/2019
Data Release Frequency: Varies

KERN COUNTY:

UST KERN: Underground Storage Tank Sites & Tank Listing Kern County Sites and Tanks Listing.

Date of Government Version: 08/01/2019
Date Data Arrived at EDR: 08/06/2019
Date Made Active in Reports: 10/08/2019
Number of Days to Update: 63

Source: Kern County Environment Health Services Department
Telephone: 661-862-8700
Last EDR Contact: 10/31/2019
Next Scheduled EDR Contact: 02/17/2020
Data Release Frequency: Quarterly

KINGS COUNTY:

CUPA KINGS: CUPA Facility List

A listing of sites included in the county's Certified Unified Program Agency database. California's Secretary for Environmental Protection established the unified hazardous materials and hazardous waste regulatory program as required by chapter 6.11 of the California Health and Safety Code. The Unified Program consolidates the administration, permits, inspections, and enforcement activities.

Date of Government Version: 08/14/2019
Date Data Arrived at EDR: 08/20/2019
Date Made Active in Reports: 10/18/2019
Number of Days to Update: 59

Source: Kings County Department of Public Health
Telephone: 559-584-1411
Last EDR Contact: 08/14/2019
Next Scheduled EDR Contact: 12/02/2019
Data Release Frequency: Varies

LAKE COUNTY:

GOVERNMENT RECORDS SEARCHED / DATA CURRENCY TRACKING

CUPA LAKE: CUPA Facility List Cupa facility list

Date of Government Version: 08/16/2019
Date Data Arrived at EDR: 08/20/2019
Date Made Active in Reports: 10/18/2019
Number of Days to Update: 59

Source: Lake County Environmental Health
Telephone: 707-263-1164
Last EDR Contact: 10/15/2019
Next Scheduled EDR Contact: 01/27/2020
Data Release Frequency: Varies

LASSEN COUNTY:

CUPA LASSEN: CUPA Facility List Cupa facility list

Date of Government Version: 07/22/2019
Date Data Arrived at EDR: 07/23/2019
Date Made Active in Reports: 09/26/2019
Number of Days to Update: 65

Source: Lassen County Environmental Health
Telephone: 530-251-8528
Last EDR Contact: 10/17/2019
Next Scheduled EDR Contact: 02/03/2020
Data Release Frequency: Varies

LOS ANGELES COUNTY:

AOCONCERN: Key Areas of Concerns in Los Angeles County

San Gabriel Valley areas where VOC contamination is at or above the MCL as designated by region 9 EPA office. Date of Government Version: 3/30/2009 Exide Site area is a cleanup plan of lead-impacted soil surrounding the former Exide Facility as designated by the DTSC. Date of Government Version: 7/17/2017

Date of Government Version: 03/30/2009
Date Data Arrived at EDR: 03/31/2009
Date Made Active in Reports: 10/23/2009
Number of Days to Update: 206

Source: N/A
Telephone: N/A
Last EDR Contact: 09/12/2019
Next Scheduled EDR Contact: 12/30/2019
Data Release Frequency: No Update Planned

HMS LOS ANGELES: HMS: Street Number List

Industrial Waste and Underground Storage Tank Sites.

Date of Government Version: 07/09/2019
Date Data Arrived at EDR: 07/11/2019
Date Made Active in Reports: 09/20/2019
Number of Days to Update: 71

Source: Department of Public Works
Telephone: 626-458-3517
Last EDR Contact: 10/02/2019
Next Scheduled EDR Contact: 01/20/2020
Data Release Frequency: Semi-Annually

LF LOS ANGELES: List of Solid Waste Facilities Solid Waste Facilities in Los Angeles County.

Date of Government Version: 07/15/2019
Date Data Arrived at EDR: 07/17/2019
Date Made Active in Reports: 09/26/2019
Number of Days to Update: 71

Source: La County Department of Public Works
Telephone: 818-458-5185
Last EDR Contact: 10/16/2019
Next Scheduled EDR Contact: 01/27/2020
Data Release Frequency: Varies

LF LOS ANGELES CITY: City of Los Angeles Landfills

Landfills owned and maintained by the City of Los Angeles.

Date of Government Version: 01/01/2019
Date Data Arrived at EDR: 01/15/2019
Date Made Active in Reports: 03/07/2019
Number of Days to Update: 51

Source: Engineering & Construction Division
Telephone: 213-473-7869
Last EDR Contact: 10/09/2019
Next Scheduled EDR Contact: 01/27/2020
Data Release Frequency: Varies

GOVERNMENT RECORDS SEARCHED / DATA CURRENCY TRACKING

LOS ANGELES AST: Active & Inactive AST Inventory

A listing of active & inactive above ground petroleum storage tank site locations, located in the City of Los Angeles.

Date of Government Version: 06/01/2019	Source: Los Angeles Fire Department
Date Data Arrived at EDR: 06/25/2019	Telephone: 213-978-3800
Date Made Active in Reports: 08/22/2019	Last EDR Contact: 09/27/2019
Number of Days to Update: 58	Next Scheduled EDR Contact: 01/06/2020
	Data Release Frequency: Varies

LOS ANGELES CO LF METHANE: Methane Producing Landfills

This data was created on April 30, 2012 to represent known disposal sites in Los Angeles County that may produce and emanate methane gas. The shapefile contains disposal sites within Los Angeles County that once accepted degradable refuse material. Information used to create this data was extracted from a landfill survey performed by County Engineers (Major Waste System Map, 1973) as well as historical records from CalRecycle, Regional Water Quality Control Board, and Los Angeles County Department of Public Health

Date of Government Version: 04/30/2012	Source: Los Angeles County Department of Public Works
Date Data Arrived at EDR: 04/17/2019	Telephone: 626-458-6973
Date Made Active in Reports: 05/29/2019	Last EDR Contact: 10/18/2019
Number of Days to Update: 42	Next Scheduled EDR Contact: 01/27/2020
	Data Release Frequency: No Update Planned

LOS ANGELES HM: Active & Inactive Hazardous Materials Inventory

A listing of active & inactive hazardous materials facility locations, located in the City of Los Angeles.

Date of Government Version: 06/01/2019	Source: Los Angeles Fire Department
Date Data Arrived at EDR: 06/25/2019	Telephone: 213-978-3800
Date Made Active in Reports: 08/22/2019	Last EDR Contact: 09/27/2019
Number of Days to Update: 58	Next Scheduled EDR Contact: 01/06/2020
	Data Release Frequency: Varies

LOS ANGELES UST: Active & Inactive UST Inventory

A listing of active & inactive underground storage tank site locations and underground storage tank historical sites, located in the City of Los Angeles.

Date of Government Version: 06/01/2019	Source: Los Angeles Fire Department
Date Data Arrived at EDR: 06/25/2019	Telephone: 213-978-3800
Date Made Active in Reports: 08/22/2019	Last EDR Contact: 09/27/2019
Number of Days to Update: 58	Next Scheduled EDR Contact: 01/06/2020
	Data Release Frequency: Varies

SITE MIT LOS ANGELES: Site Mitigation List

Industrial sites that have had some sort of spill or complaint.

Date of Government Version: 07/15/2019	Source: Community Health Services
Date Data Arrived at EDR: 07/17/2019	Telephone: 323-890-7806
Date Made Active in Reports: 08/05/2019	Last EDR Contact: 10/29/2019
Number of Days to Update: 19	Next Scheduled EDR Contact: 01/27/2020
	Data Release Frequency: Annually

UST EL SEGUNDO: City of El Segundo Underground Storage Tank

Underground storage tank sites located in El Segundo city.

Date of Government Version: 01/21/2017	Source: City of El Segundo Fire Department
Date Data Arrived at EDR: 04/19/2017	Telephone: 310-524-2236
Date Made Active in Reports: 05/10/2017	Last EDR Contact: 10/09/2019
Number of Days to Update: 21	Next Scheduled EDR Contact: 01/27/2020
	Data Release Frequency: No Update Planned

GOVERNMENT RECORDS SEARCHED / DATA CURRENCY TRACKING

UST LONG BEACH: City of Long Beach Underground Storage Tank
Underground storage tank sites located in the city of Long Beach.

Date of Government Version: 04/22/2019	Source: City of Long Beach Fire Department
Date Data Arrived at EDR: 04/23/2019	Telephone: 562-570-2563
Date Made Active in Reports: 06/27/2019	Last EDR Contact: 10/17/2019
Number of Days to Update: 65	Next Scheduled EDR Contact: 02/03/2020
	Data Release Frequency: Varies

UST TORRANCE: City of Torrance Underground Storage Tank
Underground storage tank sites located in the city of Torrance.

Date of Government Version: 06/27/2019	Source: City of Torrance Fire Department
Date Data Arrived at EDR: 07/30/2019	Telephone: 310-618-2973
Date Made Active in Reports: 10/02/2019	Last EDR Contact: 10/17/2019
Number of Days to Update: 64	Next Scheduled EDR Contact: 02/03/2020
	Data Release Frequency: Semi-Annually

MADERA COUNTY:

CUPA MADERA: CUPA Facility List

A listing of sites included in the county's Certified Unified Program Agency database. California's Secretary for Environmental Protection established the unified hazardous materials and hazardous waste regulatory program as required by chapter 6.11 of the California Health and Safety Code. The Unified Program consolidates the administration, permits, inspections, and enforcement activities.

Date of Government Version: 08/22/2019	Source: Madera County Environmental Health
Date Data Arrived at EDR: 08/26/2019	Telephone: 559-675-7823
Date Made Active in Reports: 10/29/2019	Last EDR Contact: 08/14/2019
Number of Days to Update: 64	Next Scheduled EDR Contact: 12/02/2019
	Data Release Frequency: Varies

MARIN COUNTY:

UST MARIN: Underground Storage Tank Sites
Currently permitted USTs in Marin County.

Date of Government Version: 09/26/2018	Source: Public Works Department Waste Management
Date Data Arrived at EDR: 10/04/2018	Telephone: 415-473-6647
Date Made Active in Reports: 11/02/2018	Last EDR Contact: 09/25/2019
Number of Days to Update: 29	Next Scheduled EDR Contact: 01/13/2020
	Data Release Frequency: Semi-Annually

MERCED COUNTY:

CUPA MERCED: CUPA Facility List
CUPA facility list.

Date of Government Version: 05/29/2019	Source: Merced County Environmental Health
Date Data Arrived at EDR: 05/30/2019	Telephone: 209-381-1094
Date Made Active in Reports: 07/22/2019	Last EDR Contact: 10/18/2019
Number of Days to Update: 53	Next Scheduled EDR Contact: 12/02/2019
	Data Release Frequency: Varies

MONO COUNTY:

GOVERNMENT RECORDS SEARCHED / DATA CURRENCY TRACKING

CUPA MONO: CUPA Facility List CUPA Facility List

Date of Government Version: 08/21/2019
Date Data Arrived at EDR: 09/03/2019
Date Made Active in Reports: 10/31/2019
Number of Days to Update: 58

Source: Mono County Health Department
Telephone: 760-932-5580
Last EDR Contact: 08/21/2019
Next Scheduled EDR Contact: 12/09/2019
Data Release Frequency: Varies

MONTEREY COUNTY:

CUPA MONTEREY: CUPA Facility Listing CUPA Program listing from the Environmental Health Division.

Date of Government Version: 07/25/2019
Date Data Arrived at EDR: 07/30/2019
Date Made Active in Reports: 09/30/2019
Number of Days to Update: 50

Source: Monterey County Health Department
Telephone: 831-796-1297
Last EDR Contact: 09/30/2019
Next Scheduled EDR Contact: 01/13/2020
Data Release Frequency: Varies

NAPA COUNTY:

LUST NAPA: Sites With Reported Contamination A listing of leaking underground storage tank sites located in Napa county.

Date of Government Version: 01/09/2017
Date Data Arrived at EDR: 01/11/2017
Date Made Active in Reports: 03/02/2017
Number of Days to Update: 50

Source: Napa County Department of Environmental Management
Telephone: 707-253-4269
Last EDR Contact: 08/21/2019
Next Scheduled EDR Contact: 12/09/2019
Data Release Frequency: No Update Planned

UST NAPA: Closed and Operating Underground Storage Tank Sites Underground storage tank sites located in Napa county.

Date of Government Version: 09/05/2019
Date Data Arrived at EDR: 09/09/2019
Date Made Active in Reports: 10/31/2019
Number of Days to Update: 52

Source: Napa County Department of Environmental Management
Telephone: 707-253-4269
Last EDR Contact: 09/05/2019
Next Scheduled EDR Contact: 12/09/2019
Data Release Frequency: No Update Planned

NEVADA COUNTY:

CUPA NEVADA: CUPA Facility List CUPA facility list.

Date of Government Version: 07/23/2019
Date Data Arrived at EDR: 07/30/2019
Date Made Active in Reports: 10/02/2019
Number of Days to Update: 64

Source: Community Development Agency
Telephone: 530-265-1467
Last EDR Contact: 10/25/2019
Next Scheduled EDR Contact: 02/10/2020
Data Release Frequency: Varies

ORANGE COUNTY:

IND_SITE ORANGE: List of Industrial Site Cleanups Petroleum and non-petroleum spills.

GOVERNMENT RECORDS SEARCHED / DATA CURRENCY TRACKING

Date of Government Version: 07/10/2019
Date Data Arrived at EDR: 08/07/2019
Date Made Active in Reports: 10/09/2019
Number of Days to Update: 63

Source: Health Care Agency
Telephone: 714-834-3446
Last EDR Contact: 11/04/2019
Next Scheduled EDR Contact: 02/17/2020
Data Release Frequency: Annually

LUST ORANGE: List of Underground Storage Tank Cleanups
Orange County Underground Storage Tank Cleanups (LUST).

Date of Government Version: 07/10/2019
Date Data Arrived at EDR: 08/09/2019
Date Made Active in Reports: 10/09/2019
Number of Days to Update: 61

Source: Health Care Agency
Telephone: 714-834-3446
Last EDR Contact: 11/04/2019
Next Scheduled EDR Contact: 02/17/2020
Data Release Frequency: Quarterly

UST ORANGE: List of Underground Storage Tank Facilities
Orange County Underground Storage Tank Facilities (UST).

Date of Government Version: 07/10/2019
Date Data Arrived at EDR: 08/06/2019
Date Made Active in Reports: 10/09/2019
Number of Days to Update: 64

Source: Health Care Agency
Telephone: 714-834-3446
Last EDR Contact: 11/05/2019
Next Scheduled EDR Contact: 02/17/2020
Data Release Frequency: Quarterly

PLACER COUNTY:

MS PLACER: Master List of Facilities

List includes aboveground tanks, underground tanks and cleanup sites.

Date of Government Version: 09/03/2019
Date Data Arrived at EDR: 09/05/2019
Date Made Active in Reports: 11/05/2019
Number of Days to Update: 61

Source: Placer County Health and Human Services
Telephone: 530-745-2363
Last EDR Contact: 08/28/2019
Next Scheduled EDR Contact: 12/16/2019
Data Release Frequency: Semi-Annually

PLUMAS COUNTY:

CUPA PLUMAS: CUPA Facility List

Plumas County CUPA Program facilities.

Date of Government Version: 03/31/2019
Date Data Arrived at EDR: 04/23/2019
Date Made Active in Reports: 06/26/2019
Number of Days to Update: 64

Source: Plumas County Environmental Health
Telephone: 530-283-6355
Last EDR Contact: 10/17/2019
Next Scheduled EDR Contact: 02/03/2020
Data Release Frequency: Varies

RIVERSIDE COUNTY:

LUST RIVERSIDE: Listing of Underground Tank Cleanup Sites
Riverside County Underground Storage Tank Cleanup Sites (LUST).

Date of Government Version: 07/10/2019
Date Data Arrived at EDR: 07/11/2019
Date Made Active in Reports: 09/20/2019
Number of Days to Update: 71

Source: Department of Environmental Health
Telephone: 951-358-5055
Last EDR Contact: 09/16/2019
Next Scheduled EDR Contact: 12/30/2019
Data Release Frequency: Quarterly

GOVERNMENT RECORDS SEARCHED / DATA CURRENCY TRACKING

UST RIVERSIDE: Underground Storage Tank Tank List

Underground storage tank sites located in Riverside county.

Date of Government Version: 07/10/2019
Date Data Arrived at EDR: 07/11/2019
Date Made Active in Reports: 09/23/2019
Number of Days to Update: 74

Source: Department of Environmental Health
Telephone: 951-358-5055
Last EDR Contact: 09/16/2019
Next Scheduled EDR Contact: 12/30/2019
Data Release Frequency: Quarterly

SACRAMENTO COUNTY:

CS SACRAMENTO: Toxic Site Clean-Up List

List of sites where unauthorized releases of potentially hazardous materials have occurred.

Date of Government Version: 05/06/2019
Date Data Arrived at EDR: 06/28/2019
Date Made Active in Reports: 08/22/2019
Number of Days to Update: 55

Source: Sacramento County Environmental Management
Telephone: 916-875-8406
Last EDR Contact: 10/01/2019
Next Scheduled EDR Contact: 01/13/2020
Data Release Frequency: Quarterly

ML SACRAMENTO: Master Hazardous Materials Facility List

Any business that has hazardous materials on site - hazardous material storage sites, underground storage tanks, waste generators.

Date of Government Version: 05/06/2019
Date Data Arrived at EDR: 06/28/2019
Date Made Active in Reports: 09/13/2019
Number of Days to Update: 77

Source: Sacramento County Environmental Management
Telephone: 916-875-8406
Last EDR Contact: 10/01/2019
Next Scheduled EDR Contact: 01/13/2020
Data Release Frequency: Quarterly

SAN BENITO COUNTY:

CUPA SAN BENITO: CUPA Facility List

Cupa facility list

Date of Government Version: 07/16/2019
Date Data Arrived at EDR: 07/16/2019
Date Made Active in Reports: 09/24/2019
Number of Days to Update: 70

Source: San Benito County Environmental Health
Telephone: N/A
Last EDR Contact: 10/31/2019
Next Scheduled EDR Contact: 02/17/2020
Data Release Frequency: Varies

SAN BERNARDINO COUNTY:

PERMITS SAN BERNARDINO: Hazardous Material Permits

This listing includes underground storage tanks, medical waste handlers/generators, hazardous materials handlers, hazardous waste generators, and waste oil generators/handlers.

Date of Government Version: 08/29/2019
Date Data Arrived at EDR: 08/30/2019
Date Made Active in Reports: 10/29/2019
Number of Days to Update: 60

Source: San Bernardino County Fire Department Hazardous Materials Division
Telephone: 909-387-3041
Last EDR Contact: 11/04/2019
Next Scheduled EDR Contact: 02/17/2020
Data Release Frequency: Quarterly

SAN DIEGO COUNTY:

GOVERNMENT RECORDS SEARCHED / DATA CURRENCY TRACKING

HMMD SAN DIEGO: Hazardous Materials Management Division Database

The database includes: HE58 - This report contains the business name, site address, business phone number, establishment 'H' permit number, type of permit, and the business status. HE17 - In addition to providing the same information provided in the HE58 listing, HE17 provides inspection dates, violations received by the establishment, hazardous waste generated, the quantity, method of storage, treatment/disposal of waste and the hauler, and information on underground storage tanks. Unauthorized Release List - Includes a summary of environmental contamination cases in San Diego County (underground tank cases, non-tank cases, groundwater contamination, and soil contamination are included.)

Date of Government Version: 09/03/2019
Date Data Arrived at EDR: 09/04/2019
Date Made Active in Reports: 11/05/2019
Number of Days to Update: 62

Source: Hazardous Materials Management Division
Telephone: 619-338-2268
Last EDR Contact: 09/04/2019
Next Scheduled EDR Contact: 12/16/2019
Data Release Frequency: Quarterly

LF SAN DIEGO: Solid Waste Facilities

San Diego County Solid Waste Facilities.

Date of Government Version: 04/18/2018
Date Data Arrived at EDR: 04/24/2018
Date Made Active in Reports: 06/19/2018
Number of Days to Update: 56

Source: Department of Health Services
Telephone: 619-338-2209
Last EDR Contact: 10/31/2019
Next Scheduled EDR Contact: 02/03/2020
Data Release Frequency: Varies

SAN DIEGO CO LOP: Local Oversight Program Listing

A listing of all LOP release sites that are or were under the County of San Diego's jurisdiction. Included are closed or transferred cases, open cases, and cases that did not have a case type indicated. The cases without a case type are mostly complaints; however, some of them could be LOP cases.

Date of Government Version: 07/16/2019
Date Data Arrived at EDR: 07/23/2019
Date Made Active in Reports: 09/30/2019
Number of Days to Update: 69

Source: Department of Environmental Health
Telephone: 858-505-6874
Last EDR Contact: 10/17/2019
Next Scheduled EDR Contact: 02/03/2020
Data Release Frequency: Varies

SAN DIEGO CO SAM: Environmental Case Listing

The listing contains all underground tank release cases and projects pertaining to properties contaminated with hazardous substances that are actively under review by the Site Assessment and Mitigation Program.

Date of Government Version: 03/23/2010
Date Data Arrived at EDR: 06/15/2010
Date Made Active in Reports: 07/09/2010
Number of Days to Update: 24

Source: San Diego County Department of Environmental Health
Telephone: 619-338-2371
Last EDR Contact: 08/28/2019
Next Scheduled EDR Contact: 12/16/2019
Data Release Frequency: No Update Planned

SAN FRANCISCO COUNTY:

LUST SAN FRANCISCO: Local Oversight Facilities

A listing of leaking underground storage tank sites located in San Francisco county.

Date of Government Version: 09/19/2008
Date Data Arrived at EDR: 09/19/2008
Date Made Active in Reports: 09/29/2008
Number of Days to Update: 10

Source: Department Of Public Health San Francisco County
Telephone: 415-252-3920
Last EDR Contact: 10/31/2019
Next Scheduled EDR Contact: 02/17/2020
Data Release Frequency: No Update Planned

UST SAN FRANCISCO: Underground Storage Tank Information

Underground storage tank sites located in San Francisco county.

GOVERNMENT RECORDS SEARCHED / DATA CURRENCY TRACKING

Date of Government Version: 08/01/2019
Date Data Arrived at EDR: 08/02/2019
Date Made Active in Reports: 10/08/2019
Number of Days to Update: 67

Source: Department of Public Health
Telephone: 415-252-3920
Last EDR Contact: 10/31/2019
Next Scheduled EDR Contact: 02/17/2020
Data Release Frequency: Quarterly

SAN JOAQUIN COUNTY:

UST SAN JOAQUIN: San Joaquin Co. UST

A listing of underground storage tank locations in San Joaquin county.

Date of Government Version: 06/22/2018
Date Data Arrived at EDR: 06/26/2018
Date Made Active in Reports: 07/11/2018
Number of Days to Update: 15

Source: Environmental Health Department
Telephone: N/A
Last EDR Contact: 09/11/2019
Next Scheduled EDR Contact: 12/29/2019
Data Release Frequency: Semi-Annually

SAN LUIS OBISPO COUNTY:

CUPA SAN LUIS OBISPO: CUPA Facility List Cupa Facility List.

Date of Government Version: 08/14/2019
Date Data Arrived at EDR: 08/20/2019
Date Made Active in Reports: 10/18/2019
Number of Days to Update: 59

Source: San Luis Obispo County Public Health Department
Telephone: 805-781-5596
Last EDR Contact: 08/14/2019
Next Scheduled EDR Contact: 12/02/2019
Data Release Frequency: Varies

SAN MATEO COUNTY:

BI SAN MATEO: Business Inventory

List includes Hazardous Materials Business Plan, hazardous waste generators, and underground storage tanks.

Date of Government Version: 09/03/2019
Date Data Arrived at EDR: 09/09/2019
Date Made Active in Reports: 11/05/2019
Number of Days to Update: 57

Source: San Mateo County Environmental Health Services Division
Telephone: 650-363-1921
Last EDR Contact: 09/09/2019
Next Scheduled EDR Contact: 12/23/2019
Data Release Frequency: Annually

LUST SAN MATEO: Fuel Leak List

A listing of leaking underground storage tank sites located in San Mateo county.

Date of Government Version: 03/29/2019
Date Data Arrived at EDR: 03/29/2019
Date Made Active in Reports: 05/29/2019
Number of Days to Update: 61

Source: San Mateo County Environmental Health Services Division
Telephone: 650-363-1921
Last EDR Contact: 09/05/2019
Next Scheduled EDR Contact: 12/23/2019
Data Release Frequency: Semi-Annually

SANTA BARBARA COUNTY:

CUPA SANTA BARBARA: CUPA Facility Listing

CUPA Program Listing from the Environmental Health Services division.

Date of Government Version: 09/08/2011
Date Data Arrived at EDR: 09/09/2011
Date Made Active in Reports: 10/07/2011
Number of Days to Update: 28

Source: Santa Barbara County Public Health Department
Telephone: 805-686-8167
Last EDR Contact: 08/14/2019
Next Scheduled EDR Contact: 12/02/2019
Data Release Frequency: No Update Planned

SANTA CLARA COUNTY:

GOVERNMENT RECORDS SEARCHED / DATA CURRENCY TRACKING

CUPA SANTA CLARA: Cupa Facility List Cupa facility list

Date of Government Version: 08/14/2019
Date Data Arrived at EDR: 08/20/2019
Date Made Active in Reports: 10/18/2019
Number of Days to Update: 59

Source: Department of Environmental Health
Telephone: 408-918-1973
Last EDR Contact: 08/14/2019
Next Scheduled EDR Contact: 12/02/2019
Data Release Frequency: Varies

HIST LUST SANTA CLARA: HIST LUST - Fuel Leak Site Activity Report

A listing of open and closed leaking underground storage tanks. This listing is no longer updated by the county. Leaking underground storage tanks are now handled by the Department of Environmental Health.

Date of Government Version: 03/29/2005
Date Data Arrived at EDR: 03/30/2005
Date Made Active in Reports: 04/21/2005
Number of Days to Update: 22

Source: Santa Clara Valley Water District
Telephone: 408-265-2600
Last EDR Contact: 03/23/2009
Next Scheduled EDR Contact: 06/22/2009
Data Release Frequency: No Update Planned

LUST SANTA CLARA: LOP Listing

A listing of leaking underground storage tanks located in Santa Clara county.

Date of Government Version: 03/03/2014
Date Data Arrived at EDR: 03/05/2014
Date Made Active in Reports: 03/18/2014
Number of Days to Update: 13

Source: Department of Environmental Health
Telephone: 408-918-3417
Last EDR Contact: 08/21/2019
Next Scheduled EDR Contact: 12/09/2019
Data Release Frequency: No Update Planned

SAN JOSE HAZMAT: Hazardous Material Facilities

Hazardous material facilities, including underground storage tank sites.

Date of Government Version: 07/30/2019
Date Data Arrived at EDR: 08/02/2019
Date Made Active in Reports: 10/08/2019
Number of Days to Update: 67

Source: City of San Jose Fire Department
Telephone: 408-535-7694
Last EDR Contact: 10/31/2019
Next Scheduled EDR Contact: 02/17/2020
Data Release Frequency: Annually

SANTA CRUZ COUNTY:

CUPA SANTA CRUZ: CUPA Facility List CUPA facility listing.

Date of Government Version: 01/21/2017
Date Data Arrived at EDR: 02/22/2017
Date Made Active in Reports: 05/23/2017
Number of Days to Update: 90

Source: Santa Cruz County Environmental Health
Telephone: 831-464-2761
Last EDR Contact: 08/14/2019
Next Scheduled EDR Contact: 12/02/2019
Data Release Frequency: Varies

SHASTA COUNTY:

CUPA SHASTA: CUPA Facility List Cupa Facility List.

Date of Government Version: 06/15/2017
Date Data Arrived at EDR: 06/19/2017
Date Made Active in Reports: 08/09/2017
Number of Days to Update: 51

Source: Shasta County Department of Resource Management
Telephone: 530-225-5789
Last EDR Contact: 08/14/2019
Next Scheduled EDR Contact: 12/02/2019
Data Release Frequency: Varies

SOLANO COUNTY:

GOVERNMENT RECORDS SEARCHED / DATA CURRENCY TRACKING

LUST SOLANO: Leaking Underground Storage Tanks

A listing of leaking underground storage tank sites located in Solano county.

Date of Government Version: 06/04/2019
Date Data Arrived at EDR: 06/06/2019
Date Made Active in Reports: 08/13/2019
Number of Days to Update: 68

Source: Solano County Department of Environmental Management
Telephone: 707-784-6770
Last EDR Contact: 08/28/2019
Next Scheduled EDR Contact: 12/16/2019
Data Release Frequency: Quarterly

UST SOLANO: Underground Storage Tanks

Underground storage tank sites located in Solano county.

Date of Government Version: 08/28/2019
Date Data Arrived at EDR: 08/30/2019
Date Made Active in Reports: 10/29/2019
Number of Days to Update: 60

Source: Solano County Department of Environmental Management
Telephone: 707-784-6770
Last EDR Contact: 08/28/2019
Next Scheduled EDR Contact: 12/16/2019
Data Release Frequency: Quarterly

SONOMA COUNTY:

CUPA SONOMA: Cupa Facility List

Cupa Facility list

Date of Government Version: 06/18/2019
Date Data Arrived at EDR: 06/25/2019
Date Made Active in Reports: 07/24/2019
Number of Days to Update: 29

Source: County of Sonoma Fire & Emergency Services Department
Telephone: 707-565-1174
Last EDR Contact: 10/31/2019
Next Scheduled EDR Contact: 01/06/2020
Data Release Frequency: Varies

LUST SONOMA: Leaking Underground Storage Tank Sites

A listing of leaking underground storage tank sites located in Sonoma county.

Date of Government Version: 07/02/2019
Date Data Arrived at EDR: 07/02/2019
Date Made Active in Reports: 09/20/2019
Number of Days to Update: 80

Source: Department of Health Services
Telephone: 707-565-6565
Last EDR Contact: 09/19/2019
Next Scheduled EDR Contact: 01/06/2020
Data Release Frequency: Quarterly

STANISLAUS COUNTY:

CUPA STANISLAUS: CUPA Facility List

Cupa facility list

Date of Government Version: 07/18/2019
Date Data Arrived at EDR: 07/18/2019
Date Made Active in Reports: 09/26/2019
Number of Days to Update: 70

Source: Stanislaus County Department of Environmental Protection
Telephone: 209-525-6751
Last EDR Contact: 10/28/2019
Next Scheduled EDR Contact: 01/27/2020
Data Release Frequency: Varies

SUTTER COUNTY:

UST SUTTER: Underground Storage Tanks

Underground storage tank sites located in Sutter county.

Date of Government Version: 08/29/2019
Date Data Arrived at EDR: 09/03/2019
Date Made Active in Reports: 11/06/2019
Number of Days to Update: 64

Source: Sutter County Environmental Health Services
Telephone: 530-822-7500
Last EDR Contact: 08/28/2019
Next Scheduled EDR Contact: 12/16/2019
Data Release Frequency: Semi-Annually

TEHAMA COUNTY:

GOVERNMENT RECORDS SEARCHED / DATA CURRENCY TRACKING

CUPA TEHAMA: CUPA Facility List Cupa facilities

Date of Government Version: 05/20/2019
Date Data Arrived at EDR: 05/21/2019
Date Made Active in Reports: 07/18/2019
Number of Days to Update: 58

Source: Tehama County Department of Environmental Health
Telephone: 530-527-8020
Last EDR Contact: 10/31/2019
Next Scheduled EDR Contact: 02/17/2020
Data Release Frequency: Varies

TRINITY COUNTY:

CUPA TRINITY: CUPA Facility List Cupa facility list

Date of Government Version: 07/19/2019
Date Data Arrived at EDR: 07/23/2019
Date Made Active in Reports: 09/26/2019
Number of Days to Update: 65

Source: Department of Toxic Substances Control
Telephone: 760-352-0381
Last EDR Contact: 10/17/2019
Next Scheduled EDR Contact: 02/03/2020
Data Release Frequency: Varies

TULARE COUNTY:

CUPA TULARE: CUPA Facility List Cupa program facilities

Date of Government Version: 08/12/2019
Date Data Arrived at EDR: 08/14/2019
Date Made Active in Reports: 10/17/2019
Number of Days to Update: 64

Source: Tulare County Environmental Health Services Division
Telephone: 559-624-7400
Last EDR Contact: 11/04/2019
Next Scheduled EDR Contact: 02/17/2020
Data Release Frequency: Varies

TUOLUMNE COUNTY:

CUPA TUOLUMNE: CUPA Facility List Cupa facility list

Date of Government Version: 04/23/2018
Date Data Arrived at EDR: 04/25/2018
Date Made Active in Reports: 06/25/2018
Number of Days to Update: 61

Source: Divison of Environmental Health
Telephone: 209-533-5633
Last EDR Contact: 10/17/2019
Next Scheduled EDR Contact: 02/03/2020
Data Release Frequency: Varies

VENTURA COUNTY:

BWT VENTURA: Business Plan, Hazardous Waste Producers, and Operating Underground Tanks The BWT list indicates by site address whether the Environmental Health Division has Business Plan (B), Waste Producer (W), and/or Underground Tank (T) information.

Date of Government Version: 05/29/2019
Date Data Arrived at EDR: 07/29/2019
Date Made Active in Reports: 09/30/2019
Number of Days to Update: 63

Source: Ventura County Environmental Health Division
Telephone: 805-654-2813
Last EDR Contact: 10/21/2019
Next Scheduled EDR Contact: 02/03/2020
Data Release Frequency: Quarterly

LF VENTURA: Inventory of Illegal Abandoned and Inactive Sites Ventura County Inventory of Closed, Illegal Abandoned, and Inactive Sites.

GOVERNMENT RECORDS SEARCHED / DATA CURRENCY TRACKING

Date of Government Version: 12/01/2011
Date Data Arrived at EDR: 12/01/2011
Date Made Active in Reports: 01/19/2012
Number of Days to Update: 49

Source: Environmental Health Division
Telephone: 805-654-2813
Last EDR Contact: 09/25/2019
Next Scheduled EDR Contact: 01/13/2020
Data Release Frequency: No Update Planned

LUST VENTURA: Listing of Underground Tank Cleanup Sites
Ventura County Underground Storage Tank Cleanup Sites (LUST).

Date of Government Version: 05/29/2008
Date Data Arrived at EDR: 06/24/2008
Date Made Active in Reports: 07/31/2008
Number of Days to Update: 37

Source: Environmental Health Division
Telephone: 805-654-2813
Last EDR Contact: 08/07/2019
Next Scheduled EDR Contact: 11/25/2019
Data Release Frequency: No Update Planned

MED WASTE VENTURA: Medical Waste Program List

To protect public health and safety and the environment from potential exposure to disease causing agents, the Environmental Health Division Medical Waste Program regulates the generation, handling, storage, treatment and disposal of medical waste throughout the County.

Date of Government Version: 05/29/2019
Date Data Arrived at EDR: 07/29/2019
Date Made Active in Reports: 09/30/2019
Number of Days to Update: 63

Source: Ventura County Resource Management Agency
Telephone: 805-654-2813
Last EDR Contact: 10/21/2019
Next Scheduled EDR Contact: 02/03/2020
Data Release Frequency: Quarterly

UST VENTURA: Underground Tank Closed Sites List

Ventura County Operating Underground Storage Tank Sites (UST)/Underground Tank Closed Sites List.

Date of Government Version: 07/26/2019
Date Data Arrived at EDR: 09/09/2019
Date Made Active in Reports: 10/31/2019
Number of Days to Update: 52

Source: Environmental Health Division
Telephone: 805-654-2813
Last EDR Contact: 09/09/2019
Next Scheduled EDR Contact: 12/23/2019
Data Release Frequency: Quarterly

YOLO COUNTY:

UST YOLO: Underground Storage Tank Comprehensive Facility Report

Underground storage tank sites located in Yolo county.

Date of Government Version: 09/25/2019
Date Data Arrived at EDR: 10/01/2019
Date Made Active in Reports: 10/31/2019
Number of Days to Update: 30

Source: Yolo County Department of Health
Telephone: 530-666-8646
Last EDR Contact: 09/25/2019
Next Scheduled EDR Contact: 01/13/2020
Data Release Frequency: Annually

YUBA COUNTY:

CUPA YUBA: CUPA Facility List

CUPA facility listing for Yuba County.

Date of Government Version: 07/26/2019
Date Data Arrived at EDR: 07/31/2019
Date Made Active in Reports: 10/08/2019
Number of Days to Update: 69

Source: Yuba County Environmental Health Department
Telephone: 530-749-7523
Last EDR Contact: 10/25/2019
Next Scheduled EDR Contact: 02/10/2020
Data Release Frequency: Varies

GOVERNMENT RECORDS SEARCHED / DATA CURRENCY TRACKING

OTHER DATABASE(S)

Depending on the geographic area covered by this report, the data provided in these specialty databases may or may not be complete. For example, the existence of wetlands information data in a specific report does not mean that all wetlands in the area covered by the report are included. Moreover, the absence of any reported wetlands information does not necessarily mean that wetlands do not exist in the area covered by the report.

CT MANIFEST: Hazardous Waste Manifest Data

Facility and manifest data. Manifest is a document that lists and tracks hazardous waste from the generator through transporters to a tsd facility.

Date of Government Version: 05/14/2019	Source: Department of Energy & Environmental Protection
Date Data Arrived at EDR: 05/14/2019	Telephone: 860-424-3375
Date Made Active in Reports: 08/05/2019	Last EDR Contact: 08/07/2019
Number of Days to Update: 83	Next Scheduled EDR Contact: 11/25/2019
	Data Release Frequency: No Update Planned

NJ MANIFEST: Manifest Information

Hazardous waste manifest information.

Date of Government Version: 12/31/2018	Source: Department of Environmental Protection
Date Data Arrived at EDR: 04/10/2019	Telephone: N/A
Date Made Active in Reports: 05/16/2019	Last EDR Contact: 10/02/2019
Number of Days to Update: 36	Next Scheduled EDR Contact: 01/20/2020
	Data Release Frequency: Annually

NY MANIFEST: Facility and Manifest Data

Manifest is a document that lists and tracks hazardous waste from the generator through transporters to a TSD facility.

Date of Government Version: 01/01/2019	Source: Department of Environmental Conservation
Date Data Arrived at EDR: 05/01/2019	Telephone: 518-402-8651
Date Made Active in Reports: 06/21/2019	Last EDR Contact: 10/29/2019
Number of Days to Update: 51	Next Scheduled EDR Contact: 02/10/2020
	Data Release Frequency: Quarterly

PA MANIFEST: Manifest Information

Hazardous waste manifest information.

Date of Government Version: 06/30/2018	Source: Department of Environmental Protection
Date Data Arrived at EDR: 07/19/2019	Telephone: 717-783-8990
Date Made Active in Reports: 09/10/2019	Last EDR Contact: 10/09/2019
Number of Days to Update: 53	Next Scheduled EDR Contact: 12/07/2020
	Data Release Frequency: Annually

RI MANIFEST: Manifest information

Hazardous waste manifest information

Date of Government Version: 12/31/2017	Source: Department of Environmental Management
Date Data Arrived at EDR: 02/23/2018	Telephone: 401-222-2797
Date Made Active in Reports: 04/09/2018	Last EDR Contact: 08/16/2019
Number of Days to Update: 45	Next Scheduled EDR Contact: 12/02/2019
	Data Release Frequency: Annually

WI MANIFEST: Manifest Information

Hazardous waste manifest information.

Date of Government Version: 05/31/2018	Source: Department of Natural Resources
Date Data Arrived at EDR: 06/19/2019	Telephone: N/A
Date Made Active in Reports: 09/03/2019	Last EDR Contact: 09/06/2019
Number of Days to Update: 76	Next Scheduled EDR Contact: 12/23/2019
	Data Release Frequency: Annually

GOVERNMENT RECORDS SEARCHED / DATA CURRENCY TRACKING

Oil/Gas Pipelines

Source: Endeavor Business Media

Petroleum Bundle (Crude Oil, Refined Products, Petrochemicals, Gas Liquids (LPG/NGL), and Specialty Gases (Miscellaneous)) N = Natural Gas Bundle (Natural Gas, Gas Liquids (LPG/NGL), and Specialty Gases (Miscellaneous)). This map includes information copyrighted by Endeavor Business Media. This information is provided on a best effort basis and Endeavor Business Media does not guarantee its accuracy nor warrant its fitness for any particular purpose. Such information has been reprinted with the permission of Endeavor Business Media.

Electric Power Transmission Line Data

Source: Endeavor Business Media

This map includes information copyrighted by Endeavor Business Media. This information is provided on a best effort basis and Endeavor Business Media does not guarantee its accuracy nor warrant its fitness for any particular purpose. Such information has been reprinted with the permission of Endeavor Business Media.

Sensitive Receptors: There are individuals deemed sensitive receptors due to their fragile immune systems and special sensitivity to environmental discharges. These sensitive receptors typically include the elderly, the sick, and children. While the location of all sensitive receptors cannot be determined, EDR indicates those buildings and facilities - schools, daycares, hospitals, medical centers, and nursing homes - where individuals who are sensitive receptors are likely to be located.

AHA Hospitals:

Source: American Hospital Association, Inc.

Telephone: 312-280-5991

The database includes a listing of hospitals based on the American Hospital Association's annual survey of hospitals.

Medical Centers: Provider of Services Listing

Source: Centers for Medicare & Medicaid Services

Telephone: 410-786-3000

A listing of hospitals with Medicare provider number, produced by Centers of Medicare & Medicaid Services, a federal agency within the U.S. Department of Health and Human Services.

Nursing Homes

Source: National Institutes of Health

Telephone: 301-594-6248

Information on Medicare and Medicaid certified nursing homes in the United States.

Public Schools

Source: National Center for Education Statistics

Telephone: 202-502-7300

The National Center for Education Statistics' primary database on elementary and secondary public education in the United States. It is a comprehensive, annual, national statistical database of all public elementary and secondary schools and school districts, which contains data that are comparable across all states.

Private Schools

Source: National Center for Education Statistics

Telephone: 202-502-7300

The National Center for Education Statistics' primary database on private school locations in the United States.

Daycare Centers: Licensed Facilities

Source: Department of Social Services

Telephone: 916-657-4041

Flood Zone Data: This data was obtained from the Federal Emergency Management Agency (FEMA). It depicts 100-year and 500-year flood zones as defined by FEMA. It includes the National Flood Hazard Layer (NFHL) which incorporates Flood Insurance Rate Map (FIRM) data and Q3 data from FEMA in areas not covered by NFHL.

Source: FEMA

Telephone: 877-336-2627

Date of Government Version: 2003, 2015

NWI: National Wetlands Inventory. This data, available in select counties across the country, was obtained by EDR in 2002, 2005 and 2010 from the U.S. Fish and Wildlife Service.

State Wetlands Data: Wetland Inventory

Source: Department of Fish and Wildlife

Telephone: 916-445-0411

GOVERNMENT RECORDS SEARCHED / DATA CURRENCY TRACKING

Current USGS 7.5 Minute Topographic Map
Source: U.S. Geological Survey

STREET AND ADDRESS INFORMATION

© 2015 TomTom North America, Inc. All rights reserved. This material is proprietary and the subject of copyright protection and other intellectual property rights owned by or licensed to Tele Atlas North America, Inc. The use of this material is subject to the terms of a license agreement. You will be held liable for any unauthorized copying or disclosure of this material.

GEOCHECK[®] - PHYSICAL SETTING SOURCE ADDENDUM

TARGET PROPERTY ADDRESS

WOZ WAY
501-575 VINE WAY
SAN JOSE, CA 95110

TARGET PROPERTY COORDINATES

Latitude (North):	37.325759 - 37° 19' 32.73"
Longitude (West):	121.889377 - 121° 53' 21.76"
Universal Transverse Mercator:	Zone 10
UTM X (Meters):	598399.8
UTM Y (Meters):	4131385.2
Elevation:	91 ft. above sea level

USGS TOPOGRAPHIC MAP

Target Property Map:	5640416 SAN JOSE WEST, CA
Version Date:	2012
East Map:	5640414 SAN JOSE EAST, CA
Version Date:	2012

EDR's GeoCheck Physical Setting Source Addendum is provided to assist the environmental professional in forming an opinion about the impact of potential contaminant migration.

Assessment of the impact of contaminant migration generally has two principle investigative components:

1. Groundwater flow direction, and
2. Groundwater flow velocity.

Groundwater flow direction may be impacted by surface topography, hydrology, hydrogeology, characteristics of the soil, and nearby wells. Groundwater flow velocity is generally impacted by the nature of the geologic strata.

GEOCHECK® - PHYSICAL SETTING SOURCE SUMMARY

GROUNDWATER FLOW DIRECTION INFORMATION

Groundwater flow direction for a particular site is best determined by a qualified environmental professional using site-specific well data. If such data is not reasonably ascertainable, it may be necessary to rely on other sources of information, such as surface topographic information, hydrologic information, hydrogeologic data collected on nearby properties, and regional groundwater flow information (from deep aquifers).

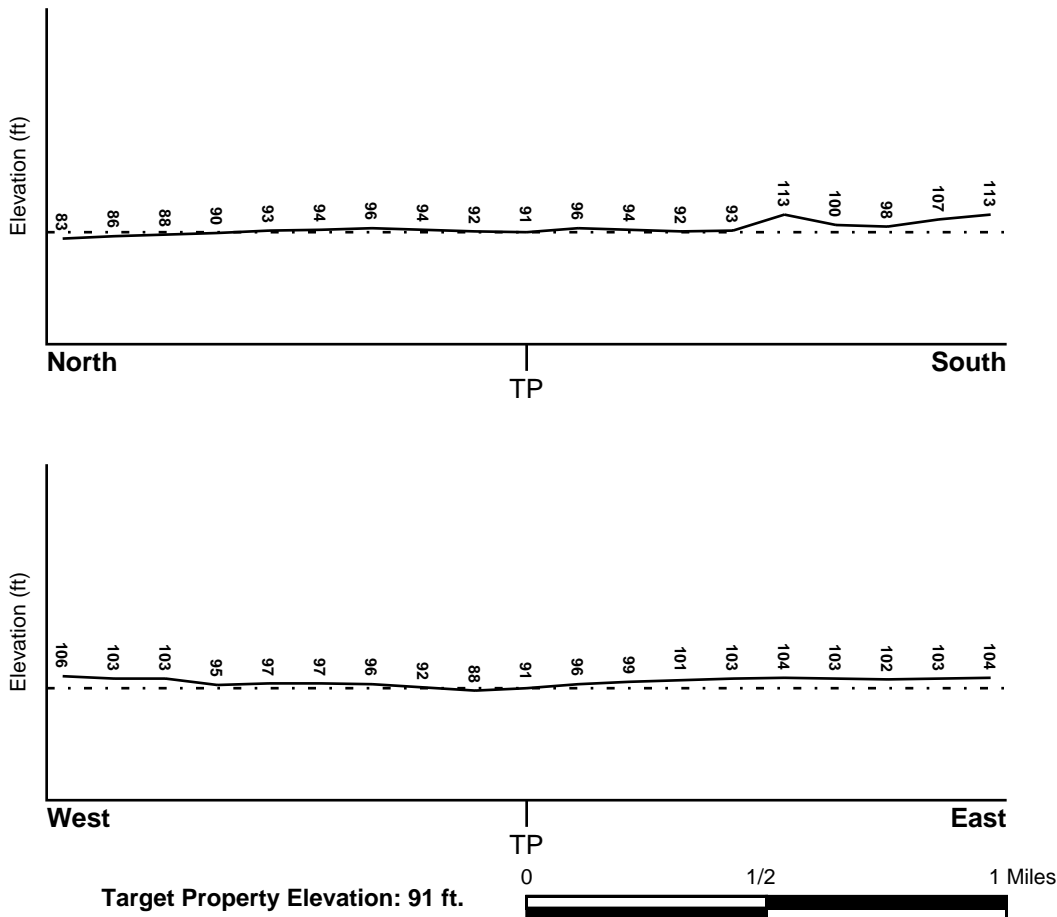
TOPOGRAPHIC INFORMATION

Surface topography may be indicative of the direction of surficial groundwater flow. This information can be used to assist the environmental professional in forming an opinion about the impact of nearby contaminated properties or, should contamination exist on the target property, what downgradient sites might be impacted.

TARGET PROPERTY TOPOGRAPHY

General Topographic Gradient: General West

SURROUNDING TOPOGRAPHY: ELEVATION PROFILES



Source: Topography has been determined from the USGS 7.5' Digital Elevation Model and should be evaluated on a relative (not an absolute) basis. Relative elevation information between sites of close proximity should be field verified.

GEOCHECK® - PHYSICAL SETTING SOURCE SUMMARY

HYDROLOGIC INFORMATION

Surface water can act as a hydrologic barrier to groundwater flow. Such hydrologic information can be used to assist the environmental professional in forming an opinion about the impact of nearby contaminated properties or, should contamination exist on the target property, what downgradient sites might be impacted.

Refer to the Physical Setting Source Map following this summary for hydrologic information (major waterways and bodies of water).

FEMA FLOOD ZONE

<u>Flood Plain Panel at Target Property</u>	<u>FEMA Source Type</u>
06085C0234H	FEMA FIRM Flood data
<u>Additional Panels in search area:</u>	<u>FEMA Source Type</u>
06085C0233H	FEMA FIRM Flood data
06085C0253H	FEMA FIRM Flood data
06085C0242H	FEMA FIRM Flood data

NATIONAL WETLAND INVENTORY

<u>NWI Quad at Target Property</u>	<u>NWI Electronic Data Coverage</u>
SAN JOSE WEST	YES - refer to the Overview Map and Detail Map

HYDROGEOLOGIC INFORMATION

Hydrogeologic information obtained by installation of wells on a specific site can often be an indicator of groundwater flow direction in the immediate area. Such hydrogeologic information can be used to assist the environmental professional in forming an opinion about the impact of nearby contaminated properties or, should contamination exist on the target property, what downgradient sites might be impacted.

Site-Specific Hydrogeological Data*:

Search Radius:	1.25 miles
Location Relative to TP:	1/4 - 1/2 Mile NW
Site Name:	River Park Development-Lincoln Props
Site EPA ID Number:	CAD981676430
Surficial Aquifer Flow Dir.:	SW. THIS FLOW APPLIES TO THE "A" AQUIFER.
Measured Depth to Water:	approximately 22 feet in the surficial "A" aquifer and approximately 95 feet in the underlying "B" aquifer.
Hydraulic Connection:	A silty clay layer separates the "A" and "B" aquifers.
Sole Source Aquifer:	No information about a sole source aquifer is available
Data Quality:	Information based on site-specific subsurface investigations is documented in the CERCLIS investigation report(s)

AQUIFLOW®

Search Radius: 1.000 Mile.

EDR has developed the AQUIFLOW Information System to provide data on the general direction of groundwater flow at specific points. EDR has reviewed reports submitted by environmental professionals to regulatory authorities at select sites and has extracted the date of the report, groundwater flow direction as determined hydrogeologically, and the depth to water table.

<u>MAP ID</u>	<u>LOCATION FROM TP</u>	<u>GENERAL DIRECTION GROUNDWATER FLOW</u>
Not Reported		

GEOCHECK® - PHYSICAL SETTING SOURCE SUMMARY

GROUNDWATER FLOW VELOCITY INFORMATION

Groundwater flow velocity information for a particular site is best determined by a qualified environmental professional using site specific geologic and soil strata data. If such data are not reasonably ascertainable, it may be necessary to rely on other sources of information, including geologic age identification, rock stratigraphic unit and soil characteristics data collected on nearby properties and regional soil information. In general, contaminant plumes move more quickly through sandy-gravelly types of soils than silty-clayey types of soils.

GEOLOGIC INFORMATION IN GENERAL AREA OF TARGET PROPERTY

Geologic information can be used by the environmental professional in forming an opinion about the relative speed at which contaminant migration may be occurring.

ROCK STRATIGRAPHIC UNIT

Era: Cenozoic
System: Quaternary
Series: Quaternary
Code: Q (*decoded above as Era, System & Series*)

GEOLOGIC AGE IDENTIFICATION

Category: Stratified Sequence

Geologic Age and Rock Stratigraphic Unit Source: P.G. Schruben, R.E. Arndt and W.J. Bawiec, Geology of the Conterminous U.S. at 1:2,500,000 Scale - a digital representation of the 1974 P.B. King and H.M. Beikman Map, USGS Digital Data Series DDS - 11 (1994).

DOMINANT SOIL COMPOSITION IN GENERAL AREA OF TARGET PROPERTY

The U.S. Department of Agriculture's (USDA) Soil Conservation Service (SCS) leads the National Cooperative Soil Survey (NCSS) and is responsible for collecting, storing, maintaining and distributing soil survey information for privately owned lands in the United States. A soil map in a soil survey is a representation of soil patterns in a landscape. Soil maps for STATSGO are compiled by generalizing more detailed (SSURGO) soil survey maps. The following information is based on Soil Conservation Service STATSGO data.

Soil Component Name: BOTELLA

Soil Surface Texture: clay loam

Hydrologic Group: Class B - Moderate infiltration rates. Deep and moderately deep, moderately well and well drained soils with moderately coarse textures.

Soil Drainage Class: Not reported

Hydric Status: Soil does not meet the requirements for a hydric soil.

Corrosion Potential - Uncoated Steel: MODERATE

Depth to Bedrock Min: > 60 inches

Depth to Bedrock Max: > 60 inches

GEOCHECK® - PHYSICAL SETTING SOURCE SUMMARY

Soil Layer Information							
Layer	Boundary		Soil Texture Class	Classification		Permeability Rate (in/hr)	Soil Reaction (pH)
	Upper	Lower		AASHTO Group	Unified Soil		
1	0 inches	9 inches	clay loam	Silt-Clay Materials (more than 35 pct. passing No. 200), Clayey Soils.	FINE-GRAINED SOILS, Silts and Clays (liquid limit less than 50%), Lean Clay Soils.	Max: 0.60 Min: 0.20	Max: 7.30 Min: 5.60
2	9 inches	41 inches	silty clay loam	Silt-Clay Materials (more than 35 pct. passing No. 200), Clayey Soils.	FINE-GRAINED SOILS, Silts and Clays (liquid limit less than 50%), Lean Clay Soils.	Max: 0.60 Min: 0.20	Max: 7.80 Min: 5.60
3	41 inches	76 inches	sandy clay loam	Silt-Clay Materials (more than 35 pct. passing No. 200), Clayey Soils.	COARSE-GRAINED SOILS, Sands, Sands with fines, Clayey sand.	Max: 0.60 Min: 0.20	Max: 7.80 Min: 5.60

OTHER SOIL TYPES IN AREA

Based on Soil Conservation Service STATSGO data, the following additional subordinant soil types may appear within the general area of target property.

Soil Surface Textures: No Other Soil Types

Surficial Soil Types: No Other Soil Types

Shallow Soil Types: No Other Soil Types

Deeper Soil Types: No Other Soil Types

LOCAL / REGIONAL WATER AGENCY RECORDS

EDR Local/Regional Water Agency records provide water well information to assist the environmental professional in assessing sources that may impact ground water flow direction, and in forming an opinion about the impact of contaminant migration on nearby drinking water wells.

WELL SEARCH DISTANCE INFORMATION

<u>DATABASE</u>	<u>SEARCH DISTANCE (miles)</u>
Federal USGS	1.000
Federal FRDS PWS	Nearest PWS within 1 mile
State Database	1.000

GEOCHECK® - PHYSICAL SETTING SOURCE SUMMARY

FEDERAL USGS WELL INFORMATION

MAP ID	WELL ID	LOCATION FROM TP
2	USGS40000182194	1/8 - 1/4 Mile SSE
A3	USGS40000182200	1/8 - 1/4 Mile SE
B4	USGS40000182222	1/4 - 1/2 Mile ENE
B5	USGS40000182214	1/4 - 1/2 Mile ENE
6	USGS40000182252	1/2 - 1 Mile NW
D17	USGS40000182159	1/2 - 1 Mile WSW

FEDERAL FRDS PUBLIC WATER SUPPLY SYSTEM INFORMATION

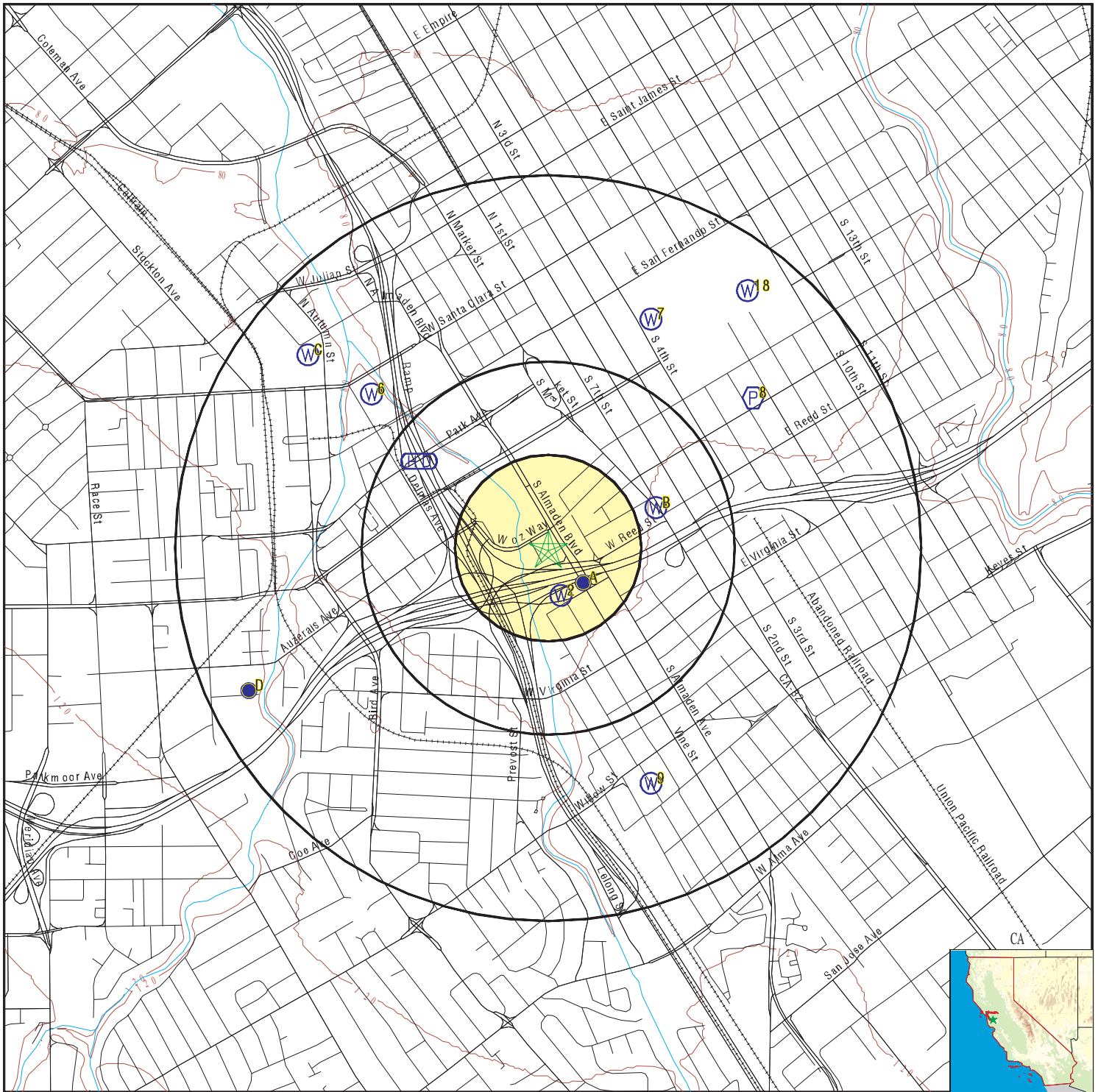
MAP ID	WELL ID	LOCATION FROM TP
8	CA5500145	1/2 - 1 Mile NE

Note: PWS System location is not always the same as well location.

STATE DATABASE WELL INFORMATION

MAP ID	WELL ID	LOCATION FROM TP
A1	7677	1/8 - 1/4 Mile SE
7	7666	1/2 - 1 Mile NNE
9	7698	1/2 - 1 Mile SSE
C10	7650	1/2 - 1 Mile NW
C11	7649	1/2 - 1 Mile NW
C12	6829	1/2 - 1 Mile NW
C13	7679	1/2 - 1 Mile NW
C14	7678	1/2 - 1 Mile NW
C15	7652	1/2 - 1 Mile NW
C16	6823	1/2 - 1 Mile NW
18	7654	1/2 - 1 Mile NE
D19	7683	1/2 - 1 Mile WSW

PHYSICAL SETTING SOURCE MAP - 5860703.2s



- County Boundary
- Major Roads
- Contour Lines
- Earthquake Fault Lines
- Earthquake epicenter, Richter 5 or greater
- Water Wells
- Public Water Supply Wells
- Cluster of Multiple Icons

- Groundwater Flow Direction
- Indeterminate Groundwater Flow at Location
- Groundwater Flow Varies at Location
- Closest Hydrogeological Data
- Oil, gas or related wells



<p>SITE NAME: Woz Way ADDRESS: 501-575 Vine Way San Jose CA 95110 LAT/LONG: 37.325759 / 121.889377</p>	<p>CLIENT: Langan CONTACT: Peter J Cusack INQUIRY #: 5860703.2s DATE: November 07, 2019 2:41 pm</p>
---	--

GEOCHECK® - PHYSICAL SETTING SOURCE MAP FINDINGS

Map ID
 Direction
 Distance
 Elevation

Database EDR ID Number

A1
SE
1/8 - 1/4 Mile
Higher

CA WELLS 7677

Seq:	7677	Prim sta c:	07S/01E-17L02 M
Frds no:	4310011156	County:	43
District:	05	User id:	HEN
System no:	4310011	Water type:	G
Source nam:	GRANT WELL 02	Station ty:	WELL/AMBNT/MUN/SUPPLY
Latitude:	371929.0	Longitude:	1215311.0
Precision:	3	Status:	AU
Comment 1:	Not Reported	Comment 2:	Not Reported
Comment 3:	Not Reported	Comment 4:	Not Reported
Comment 5:	Not Reported	Comment 6:	Not Reported
Comment 7:	Not Reported		

System no:	4310011	System nam:	San Jose Water Company
Hqname:	Not Reported	Address:	1221 S. Bascom Avenue
City:	San Jose	State:	CA
Zip:	95128	Zip ext:	Not Reported
Pop serv:	944000	Connection:	206890
Area serve:	SAN JOSE VICINITY		

Sample date:	11-JAN-18	Finding:	6.87
Chemical:	PH, LABORATORY	Report units:	Not Reported
Dir:	0.		

Sample date:	11-JAN-18	Finding:	11.68
Chemical:	AGGRSSIVE INDEX (CORROSIVITY)	Report units:	Not Reported
Dir:	0.		

Sample date:	11-JAN-18	Finding:	0.15
Chemical:	TURBIDITY, LABORATORY	Report units:	NTU
Dir:	0.1		

Sample date:	11-JAN-18	Finding:	4.
Chemical:	CARBON DIOXIDE	Report units:	UG/L
Dir:	0.		

Sample date:	11-JAN-18	Finding:	550.
Chemical:	TOTAL DISSOLVED SOLIDS	Report units:	MG/L
Dir:	0.		

Sample date:	11-JAN-18	Finding:	180.
Chemical:	BARIUM	Report units:	UG/L
Dir:	100.		

Sample date:	11-JAN-18	Finding:	64.
Chemical:	SULFATE	Report units:	MG/L
Dir:	0.5		

Sample date:	11-JAN-18	Finding:	70.
Chemical:	CHLORIDE	Report units:	MG/L
Dir:	0.		

Sample date:	11-JAN-18	Finding:	1.7
Chemical:	POTASSIUM	Report units:	MG/L
Dir:	0.		

GEOCHECK® - PHYSICAL SETTING SOURCE MAP FINDINGS

Sample date:	11-JAN-18	Finding:	27.
Chemical:	SODIUM	Report units:	MG/L
Dir:	0.		
Sample date:	11-JAN-18	Finding:	33.
Chemical:	MAGNESIUM	Report units:	MG/L
Dir:	0.		
Sample date:	11-JAN-18	Finding:	94.
Chemical:	CALCIUM	Report units:	MG/L
Dir:	0.		
Sample date:	11-JAN-18	Finding:	370.
Chemical:	HARDNESS (TOTAL) AS CaCO ₃	Report units:	MG/L
Dir:	0.		
Sample date:	11-JAN-18	Finding:	6.5
Chemical:	NITRATE (AS N)	Report units:	MG/L
Dir:	0.4		
Sample date:	11-JAN-18	Finding:	860.
Chemical:	SPECIFIC CONDUCTANCE	Report units:	US
Dir:	0.		
Sample date:	11-JAN-18	Finding:	6.5
Chemical:	NITRATE + NITRITE (AS N)	Report units:	MG/L
Dir:	0.4		
Sample date:	11-JAN-18	Finding:	280.
Chemical:	ALKALINITY (TOTAL) AS CaCO ₃	Report units:	MG/L
Dir:	0.		
Sample date:	11-JAN-18	Finding:	340.
Chemical:	BICARBONATE ALKALINITY	Report units:	MG/L
Dir:	0.		
Sample date:	15-NOV-17	Finding:	6.4
Chemical:	NITRATE (AS N)	Report units:	MG/L
Dir:	0.4		
Sample date:	29-SEP-17	Finding:	200.
Chemical:	IRON	Report units:	UG/L
Dir:	100.		
Sample date:	09-AUG-17	Finding:	6.5
Chemical:	NITRATE (AS N)	Report units:	MG/L
Dir:	0.4		
Sample date:	11-MAY-17	Finding:	110.
Chemical:	IRON	Report units:	UG/L
Dir:	100.		
Sample date:	09-MAY-17	Finding:	7.1
Chemical:	NITRATE (AS N)	Report units:	MG/L
Dir:	0.4		
Sample date:	22-DEC-16	Finding:	66.
Chemical:	IRON	Report units:	UG/L
Dir:	100.		
Sample date:	22-DEC-16	Finding:	6.7
Chemical:	NITRATE (AS N)	Report units:	MG/L

GEOCHECK® - PHYSICAL SETTING SOURCE MAP FINDINGS

Dir:	0.4		
Sample date:	13-APR-16	Finding:	8.2
Chemical:	NITRATE (AS N)	Report units:	MG/L
Dir:	0.4		
Sample date:	22-MAR-16	Finding:	7.
Chemical:	NITRATE (AS N)	Report units:	MG/L
Dir:	0.4		
Sample date:	22-MAR-16	Finding:	4.9
Chemical:	NITRATE (AS N)	Report units:	MG/L
Dir:	0.4		
Sample date:	23-NOV-15	Finding:	32.
Chemical:	NITRATE (AS NO3)	Report units:	MG/L
Dir:	2.		
Sample date:	23-NOV-15	Finding:	130.
Chemical:	IRON	Report units:	UG/L
Dir:	100.		
Sample date:	13-OCT-15	Finding:	33.
Chemical:	NITRATE (AS NO3)	Report units:	MG/L
Dir:	2.		
Sample date:	26-AUG-15	Finding:	29000.
Chemical:	CARBON DIOXIDE	Report units:	UG/L
Dir:	0.		
Sample date:	26-AUG-15	Finding:	1.4
Chemical:	TURBIDITY, LABORATORY	Report units:	NTU
Dir:	0.1		
Sample date:	26-AUG-15	Finding:	12.22
Chemical:	AGGRSSIVE INDEX (CORROSIVITY)	Report units:	Not Reported
Dir:	0.		
Sample date:	26-AUG-15	Finding:	7700.
Chemical:	NITRATE + NITRITE (AS N)	Report units:	MG/L
Dir:	0.4		
Sample date:	26-AUG-15	Finding:	790.
Chemical:	SPECIFIC CONDUCTANCE	Report units:	US
Dir:	0.		
Sample date:	26-AUG-15	Finding:	7.32
Chemical:	PH, LABORATORY	Report units:	Not Reported
Dir:	0.		
Sample date:	26-AUG-15	Finding:	310.
Chemical:	ALKALINITY (TOTAL) AS CaCO3	Report units:	MG/L
Dir:	0.		
Sample date:	26-AUG-15	Finding:	380.
Chemical:	BICARBONATE ALKALINITY	Report units:	MG/L
Dir:	0.		
Sample date:	26-AUG-15	Finding:	402.
Chemical:	HARDNESS (TOTAL) AS CaCO3	Report units:	MG/L
Dir:	0.		

GEOCHECK® - PHYSICAL SETTING SOURCE MAP FINDINGS

Sample date:	26-AUG-15	Finding:	100.
Chemical:	CALCIUM	Report units:	MG/L
Dir:	0.		
Sample date:	26-AUG-15	Finding:	35.
Chemical:	MAGNESIUM	Report units:	MG/L
Dir:	0.		
Sample date:	26-AUG-15	Finding:	25.
Chemical:	SODIUM	Report units:	MG/L
Dir:	0.		
Sample date:	26-AUG-15	Finding:	1.6
Chemical:	POTASSIUM	Report units:	MG/L
Dir:	0.		
Sample date:	26-AUG-15	Finding:	66.
Chemical:	CHLORIDE	Report units:	MG/L
Dir:	0.		
Sample date:	26-AUG-15	Finding:	73.
Chemical:	SULFATE	Report units:	MG/L
Dir:	0.5		
Sample date:	26-AUG-15	Finding:	200.
Chemical:	BARIUM	Report units:	UG/L
Dir:	100.		
Sample date:	26-AUG-15	Finding:	2.2
Chemical:	CHROMIUM, HEXAVALENT	Report units:	UG/L
Dir:	1.		
Sample date:	26-AUG-15	Finding:	180.
Chemical:	IRON	Report units:	UG/L
Dir:	100.		
Sample date:	26-AUG-15	Finding:	620.
Chemical:	TOTAL DISSOLVED SOLIDS	Report units:	MG/L
Dir:	0.		
Sample date:	26-AUG-15	Finding:	0.16
Chemical:	LANGELIER INDEX AT SOURCE TEMP.	Report units:	Not Reported
Dir:	0.		
Sample date:	26-AUG-15	Finding:	34.
Chemical:	NITRATE (AS NO3)	Report units:	MG/L
Dir:	2.		
Sample date:	08-APR-15	Finding:	34.
Chemical:	NITRATE (AS NO3)	Report units:	MG/L
Dir:	2.		
Sample date:	10-MAR-15	Finding:	34.
Chemical:	NITRATE (AS NO3)	Report units:	MG/L
Dir:	2.		
Sample date:	05-MAR-15	Finding:	0.18
Chemical:	LANGELIER INDEX AT SOURCE TEMP.	Report units:	Not Reported
Dir:	0.		
Sample date:	05-MAR-15	Finding:	590.
Chemical:	TOTAL DISSOLVED SOLIDS	Report units:	MG/L

GEOCHECK® - PHYSICAL SETTING SOURCE MAP FINDINGS

Dir:	0.		
Sample date:	05-MAR-15	Finding:	89.
Chemical:	ALUMINUM	Report units:	UG/L
Dir:	50.		
Sample date:	05-MAR-15	Finding:	350.
Chemical:	IRON	Report units:	UG/L
Dir:	100.		
Sample date:	05-MAR-15	Finding:	2.
Chemical:	CHROMIUM, HEXAVALENT	Report units:	UG/L
Dir:	1.		
Sample date:	05-MAR-15	Finding:	210.
Chemical:	BARIUM	Report units:	UG/L
Dir:	100.		
Sample date:	05-MAR-15	Finding:	0.14
Chemical:	FLUORIDE (F) (NATURAL-SOURCE)	Report units:	MG/L
Dir:	0.1		
Sample date:	05-MAR-15	Finding:	80.
Chemical:	SULFATE	Report units:	MG/L
Dir:	0.5		
Sample date:	05-MAR-15	Finding:	73.
Chemical:	CHLORIDE	Report units:	MG/L
Dir:	0.		
Sample date:	05-MAR-15	Finding:	1.7
Chemical:	POTASSIUM	Report units:	MG/L
Dir:	0.		
Sample date:	05-MAR-15	Finding:	25.
Chemical:	SODIUM	Report units:	MG/L
Dir:	0.		
Sample date:	05-MAR-15	Finding:	37.
Chemical:	MAGNESIUM	Report units:	MG/L
Dir:	0.		
Sample date:	05-MAR-15	Finding:	110.
Chemical:	CALCIUM	Report units:	MG/L
Dir:	0.		
Sample date:	05-MAR-15	Finding:	419.
Chemical:	HARDNESS (TOTAL) AS CaCO ₃	Report units:	MG/L
Dir:	0.		
Sample date:	05-MAR-15	Finding:	360.
Chemical:	BICARBONATE ALKALINITY	Report units:	MG/L
Dir:	0.		
Sample date:	05-MAR-15	Finding:	890.
Chemical:	SPECIFIC CONDUCTANCE	Report units:	US
Dir:	0.		
Sample date:	05-MAR-15	Finding:	300.
Chemical:	ALKALINITY (TOTAL) AS CaCO ₃	Report units:	MG/L
Dir:	0.		

GEOCHECK® - PHYSICAL SETTING SOURCE MAP FINDINGS

Sample date:	05-MAR-15	Finding:	7.4
Chemical:	PH, LABORATORY	Report units:	Not Reported
Dir:	0.		
Sample date:	05-MAR-15	Finding:	12.3
Chemical:	AGGRSSIVE INDEX (CORROSIVITY)	Report units:	Not Reported
Dir:	0.		
Sample date:	05-MAR-15	Finding:	2.1
Chemical:	TURBIDITY, LABORATORY	Report units:	NTU
Dir:	0.1		
Sample date:	05-MAR-15	Finding:	20000.
Chemical:	CARBON DIOXIDE	Report units:	UG/L
Dir:	0.		
Sample date:	05-FEB-13	Finding:	25.
Chemical:	NITRATE (AS NO3)	Report units:	MG/L
Dir:	2.		
Sample date:	09-JAN-13	Finding:	1.2
Chemical:	GROSS ALPHA MDA95	Report units:	PCI/L
Dir:	0.		
Sample date:	09-JAN-13	Finding:	0.8
Chemical:	GROSS ALPHA COUNTING ERROR	Report units:	PCI/L
Dir:	0.		
Sample date:	09-JAN-13	Finding:	25.
Chemical:	NITRATE (AS NO3)	Report units:	MG/L
Dir:	2.		
Sample date:	09-JAN-13	Finding:	2.4
Chemical:	CHROMIUM, HEXAVALENT	Report units:	UG/L
Dir:	1.		
Sample date:	05-DEC-12	Finding:	26.
Chemical:	NITRATE (AS NO3)	Report units:	MG/L
Dir:	2.		
Sample date:	14-NOV-12	Finding:	25.
Chemical:	NITRATE (AS NO3)	Report units:	MG/L
Dir:	2.		
Sample date:	02-OCT-12	Finding:	24.
Chemical:	NITRATE (AS NO3)	Report units:	MG/L
Dir:	2.		
Sample date:	06-SEP-12	Finding:	25.
Chemical:	NITRATE (AS NO3)	Report units:	MG/L
Dir:	2.		
Sample date:	07-AUG-12	Finding:	26.
Chemical:	NITRATE (AS NO3)	Report units:	MG/L
Dir:	2.		
Sample date:	12-JUL-12	Finding:	25.
Chemical:	NITRATE (AS NO3)	Report units:	MG/L
Dir:	2.		
Sample date:	12-JUN-12	Finding:	26.
Chemical:	NITRATE (AS NO3)	Report units:	MG/L

GEOCHECK® - PHYSICAL SETTING SOURCE MAP FINDINGS

Dir:	2.		
Sample date:	14-MAY-12	Finding:	26.
Chemical:	NITRATE (AS NO3)	Report units:	MG/L
Dir:	2.		
Sample date:	17-APR-12	Finding:	26.
Chemical:	NITRATE (AS NO3)	Report units:	MG/L
Dir:	2.		
Sample date:	06-MAR-12	Finding:	25.
Chemical:	NITRATE (AS NO3)	Report units:	MG/L
Dir:	2.		
Sample date:	28-FEB-12	Finding:	26.
Chemical:	NITRATE (AS NO3)	Report units:	MG/L
Dir:	2.		
Sample date:	22-FEB-12	Finding:	26.
Chemical:	NITRATE (AS NO3)	Report units:	MG/L
Dir:	2.		
Sample date:	14-FEB-12	Finding:	26.
Chemical:	NITRATE (AS NO3)	Report units:	MG/L
Dir:	2.		
Sample date:	07-FEB-12	Finding:	26.
Chemical:	NITRATE (AS NO3)	Report units:	MG/L
Dir:	2.		
Sample date:	31-JAN-12	Finding:	26.
Chemical:	NITRATE (AS NO3)	Report units:	MG/L
Dir:	2.		
Sample date:	24-JAN-12	Finding:	26.
Chemical:	NITRATE (AS NO3)	Report units:	MG/L
Dir:	2.		
Sample date:	18-JAN-12	Finding:	26.
Chemical:	NITRATE (AS NO3)	Report units:	MG/L
Dir:	2.		
Sample date:	10-JAN-12	Finding:	25.
Chemical:	NITRATE (AS NO3)	Report units:	MG/L
Dir:	2.		
Sample date:	04-JAN-12	Finding:	26.
Chemical:	NITRATE (AS NO3)	Report units:	MG/L
Dir:	2.		

2
SSE
1/8 - 1/4 Mile
Higher

FED USGS USGS40000182194

Organization ID:	USGS-CA		
Organization Name:	USGS California Water Science Center		
Monitor Location:	007S001E17F002M	Type:	Well
Description:	Not Reported	HUC:	Not Reported
Drainage Area:	Not Reported	Drainage Area Units:	Not Reported
Contrib Drainage Area:	Not Reported	Contrib Drainage Area Unts:	Not Reported

GEOCHECK® - PHYSICAL SETTING SOURCE MAP FINDINGS

Aquifer:	California Coastal Basin aquifers	Aquifer Type:	Not Reported
Formation Type:	Not Reported	Well Depth:	680
Construction Date:	Not Reported	Well Hole Depth:	Not Reported
Well Depth Units:	ft		
Well Hole Depth Units:	Not Reported		

**A3
SE
1/8 - 1/4 Mile
Higher**

FED USGS USGS40000182200

Organization ID:	USGS-CA		
Organization Name:	USGS California Water Science Center		
Monitor Location:	007S001E17F001M	Type:	Well
Description:	Not Reported	HUC:	Not Reported
Drainage Area:	Not Reported	Drainage Area Units:	Not Reported
Contrib Drainage Area:	Not Reported	Contrib Drainage Area Unts:	Not Reported
Aquifer:	California Coastal Basin aquifers		
Formation Type:	Not Reported	Aquifer Type:	Not Reported
Construction Date:	Not Reported	Well Depth:	715
Well Depth Units:	ft	Well Hole Depth:	715
Well Hole Depth Units:	ft		

**B4
ENE
1/4 - 1/2 Mile
Higher**

FED USGS USGS40000182222

Organization ID:	USGS-CA		
Organization Name:	USGS California Water Science Center		
Monitor Location:	007S001E16C008M	Type:	Well
Description:	Not Reported	HUC:	Not Reported
Drainage Area:	Not Reported	Drainage Area Units:	Not Reported
Contrib Drainage Area:	Not Reported	Contrib Drainage Area Unts:	Not Reported
Aquifer:	California Coastal Basin aquifers		
Formation Type:	Not Reported	Aquifer Type:	Not Reported
Construction Date:	19590608	Well Depth:	780
Well Depth Units:	ft	Well Hole Depth:	790
Well Hole Depth Units:	ft		

**B5
ENE
1/4 - 1/2 Mile
Higher**

FED USGS USGS40000182214

Organization ID:	USGS-CA		
Organization Name:	USGS California Water Science Center		
Monitor Location:	007S001E16C010M	Type:	Well
Description:	Not Reported	HUC:	Not Reported
Drainage Area:	Not Reported	Drainage Area Units:	Not Reported
Contrib Drainage Area:	Not Reported	Contrib Drainage Area Unts:	Not Reported
Aquifer:	California Coastal Basin aquifers		
Formation Type:	Not Reported	Aquifer Type:	Not Reported
Construction Date:	Not Reported	Well Depth:	791
Well Depth Units:	ft	Well Hole Depth:	Not Reported
Well Hole Depth Units:	Not Reported		

GEOCHECK® - PHYSICAL SETTING SOURCE MAP FINDINGS

Map ID
Direction
Distance
Elevation

Database EDR ID Number

6
NW
1/2 - 1 Mile
Lower

FED USGS USGS40000182252

Organization ID:	USGS-CA		
Organization Name:	USGS California Water Science Center		
Monitor Location:	007S001E07R004M	Type:	Well
Description:	Not Reported	HUC:	Not Reported
Drainage Area:	Not Reported	Drainage Area Units:	Not Reported
Contrib Drainage Area:	Not Reported	Contrib Drainage Area Units:	Not Reported
Aquifer:	California Coastal Basin aquifers		
Formation Type:	Not Reported	Aquifer Type:	Not Reported
Construction Date:	Not Reported	Well Depth:	800
Well Depth Units:	ft	Well Hole Depth:	Not Reported
Well Hole Depth Units:	Not Reported		

7
NNE
1/2 - 1 Mile
Lower

CA WELLS 7666

Seq:	7666	Prim sta c:	07S/01E-16C02 M
Frds no:	4310011111	County:	43
District:	05	User id:	HEN
System no:	4310011	Water type:	G
Source nam:	TWELFTH ST. WELL 04	Station ty:	WELL/AMBNT/MUN/INTAKE/SUPPLY
Latitude:	372005.0	Longitude:	1215300.0
Precision:	5	Status:	AR
Comment 1:	Not Reported	Comment 2:	Not Reported
Comment 3:	Not Reported	Comment 4:	Not Reported
Comment 5:	Not Reported	Comment 6:	Not Reported
Comment 7:	Not Reported		
System no:	4310011	System nam:	San Jose Water Company
Hqname:	Not Reported	Address:	1221 S. Bascom Avenue
City:	San Jose	State:	CA
Zip:	95128	Zip ext:	Not Reported
Pop serv:	944000	Connection:	206890
Area serve:	SAN JOSE VICINITY		
Sample date:	01-FEB-18	Finding:	5.
Chemical:	NITRATE (AS N)	Report units:	MG/L
Dir:	0.4		
Sample date:	01-FEB-18	Finding:	12.22
Chemical:	AGGRSSIVE INDEX (CORROSIVITY)	Report units:	Not Reported
Dir:	0.		
Sample date:	01-FEB-18	Finding:	7.
Chemical:	CARBON DIOXIDE	Report units:	UG/L
Dir:	0.		
Sample date:	01-FEB-18	Finding:	0.2
Chemical:	LANGELIER INDEX AT SOURCE TEMP.	Report units:	Not Reported
Dir:	0.		
Sample date:	01-FEB-18	Finding:	430.

GEOCHECK® - PHYSICAL SETTING SOURCE MAP FINDINGS

Chemical: Dir:	TOTAL DISSOLVED SOLIDS 0.	Report units:	MG/L
Sample date: Chemical: Dir:	01-FEB-18 BARIUM 100.	Finding: Report units:	170. UG/L
Sample date: Chemical: Dir:	01-FEB-18 SULFATE 0.5	Finding: Report units:	47. MG/L
Sample date: Chemical: Dir:	01-FEB-18 CHLORIDE 0.	Finding: Report units:	61. MG/L
Sample date: Chemical: Dir:	01-FEB-18 POTASSIUM 0.	Finding: Report units:	1.2 MG/L
Sample date: Chemical: Dir:	01-FEB-18 SPECIFIC CONDUCTANCE 0.	Finding: Report units:	700. US
Sample date: Chemical: Dir:	01-FEB-18 PH, LABORATORY 0.	Finding: Report units:	7.76 Not Reported
Sample date: Chemical: Dir:	01-FEB-18 ALKALINITY (TOTAL) AS CaCO3 0.	Finding: Report units:	210. MG/L
Sample date: Chemical: Dir:	01-FEB-18 BICARBONATE ALKALINITY 0.	Finding: Report units:	260. MG/L
Sample date: Chemical: Dir:	01-FEB-18 NITRATE + NITRITE (AS N) 0.4	Finding: Report units:	5. MG/L
Sample date: Chemical: Dir:	01-FEB-18 HARDNESS (TOTAL) AS CaCO3 0.	Finding: Report units:	232. MG/L
Sample date: Chemical: Dir:	01-FEB-18 CALCIUM 0.	Finding: Report units:	55. MG/L
Sample date: Chemical: Dir:	01-FEB-18 MAGNESIUM 0.	Finding: Report units:	23. MG/L
Sample date: Chemical: Dir:	01-FEB-18 SODIUM 0.	Finding: Report units:	54. MG/L
Sample date: Chemical: Dir:	30-NOV-17 GROSS ALPHA COUNTING ERROR 0.	Finding: Report units:	1.01 PCI/L
Sample date: Chemical: Dir:	30-NOV-17 GROSS ALPHA MDA95 0.	Finding: Report units:	1.29 PCI/L

GEOCHECK® - PHYSICAL SETTING SOURCE MAP FINDINGS

Sample date:	30-NOV-17	Finding:	5.8
Chemical:	NITRATE (AS N)	Report units:	MG/L
Dir:	0.4		
Sample date:	27-JUL-17	Finding:	5.
Chemical:	NITRATE (AS N)	Report units:	MG/L
Dir:	0.4		
Sample date:	10-FEB-16	Finding:	6.2
Chemical:	NITRATE (AS N)	Report units:	MG/L
Dir:	0.4		
Sample date:	02-SEP-15	Finding:	700.
Chemical:	SPECIFIC CONDUCTANCE	Report units:	US
Dir:	0.		
Sample date:	02-SEP-15	Finding:	7.11
Chemical:	PH, LABORATORY	Report units:	Not Reported
Dir:	0.		
Sample date:	02-SEP-15	Finding:	220.
Chemical:	ALKALINITY (TOTAL) AS CaCO3	Report units:	MG/L
Dir:	0.		
Sample date:	02-SEP-15	Finding:	270.
Chemical:	BICARBONATE ALKALINITY	Report units:	MG/L
Dir:	0.		
Sample date:	02-SEP-15	Finding:	255.
Chemical:	HARDNESS (TOTAL) AS CaCO3	Report units:	MG/L
Dir:	0.		
Sample date:	02-SEP-15	Finding:	63.
Chemical:	CALCIUM	Report units:	MG/L
Dir:	0.		
Sample date:	02-SEP-15	Finding:	23.
Chemical:	MAGNESIUM	Report units:	MG/L
Dir:	0.		
Sample date:	02-SEP-15	Finding:	48.
Chemical:	SODIUM	Report units:	MG/L
Dir:	0.		
Sample date:	02-SEP-15	Finding:	1.3
Chemical:	POTASSIUM	Report units:	MG/L
Dir:	0.		
Sample date:	02-SEP-15	Finding:	56.
Chemical:	CHLORIDE	Report units:	MG/L
Dir:	0.		
Sample date:	02-SEP-15	Finding:	61.
Chemical:	SULFATE	Report units:	MG/L
Dir:	0.5		
Sample date:	02-SEP-15	Finding:	190.
Chemical:	BARIUM	Report units:	UG/L
Dir:	100.		
Sample date:	02-SEP-15	Finding:	2.4
Chemical:	CHROMIUM, HEXAVALENT	Report units:	UG/L

GEOCHECK® - PHYSICAL SETTING SOURCE MAP FINDINGS

Dir:	1.		
Sample date:	02-SEP-15	Finding:	450.
Chemical:	TOTAL DISSOLVED SOLIDS	Report units:	MG/L
Dir:	0.		
Sample date:	02-SEP-15	Finding:	24.
Chemical:	NITRATE (AS NO3)	Report units:	MG/L
Dir:	2.		
Sample date:	02-SEP-15	Finding:	30000.
Chemical:	CARBON DIOXIDE	Report units:	UG/L
Dir:	0.		
Sample date:	02-SEP-15	Finding:	0.15
Chemical:	TURBIDITY, LABORATORY	Report units:	NTU
Dir:	0.1		
Sample date:	02-SEP-15	Finding:	11.65
Chemical:	AGGRSSIVE INDEX (CORROSIVITY)	Report units:	Not Reported
Dir:	0.		
Sample date:	02-SEP-15	Finding:	5500.
Chemical:	NITRATE + NITRITE (AS N)	Report units:	MG/L
Dir:	0.4		
Sample date:	02-JUN-15	Finding:	25.
Chemical:	NITRATE (AS NO3)	Report units:	MG/L
Dir:	2.		
Sample date:	02-DEC-14	Finding:	26.
Chemical:	NITRATE (AS NO3)	Report units:	MG/L
Dir:	2.		
Sample date:	11-SEP-14	Finding:	20.
Chemical:	NITRATE (AS NO3)	Report units:	MG/L
Dir:	2.		
Sample date:	02-JUN-14	Finding:	25.
Chemical:	NITRATE (AS NO3)	Report units:	MG/L
Dir:	2.		
Sample date:	17-SEP-13	Finding:	1.8
Chemical:	GROSS ALPHA MDA95	Report units:	PCI/L
Dir:	0.		
Sample date:	17-SEP-13	Finding:	0.6
Chemical:	GROSS ALPHA COUNTING ERROR	Report units:	PCI/L
Dir:	0.		
Sample date:	06-JUN-13	Finding:	27.
Chemical:	NITRATE (AS NO3)	Report units:	MG/L
Dir:	2.		
Sample date:	14-JAN-13	Finding:	2.5
Chemical:	CHROMIUM, HEXAVALENT	Report units:	UG/L
Dir:	1.		
Sample date:	19-SEP-12	Finding:	53.
Chemical:	CHLORIDE	Report units:	MG/L
Dir:	0.		

GEOCHECK® - PHYSICAL SETTING SOURCE MAP FINDINGS

Sample date:	19-SEP-12	Finding:	58.
Chemical:	SULFATE	Report units:	MG/L
Dir:	0.5		
Sample date:	19-SEP-12	Finding:	170.
Chemical:	BARIUM	Report units:	UG/L
Dir:	100.		
Sample date:	19-SEP-12	Finding:	290.
Chemical:	IRON	Report units:	UG/L
Dir:	100.		
Sample date:	19-SEP-12	Finding:	550.
Chemical:	TOTAL DISSOLVED SOLIDS	Report units:	MG/L
Dir:	0.		
Sample date:	19-SEP-12	Finding:	26.
Chemical:	NITRATE (AS NO3)	Report units:	MG/L
Dir:	2.		
Sample date:	19-SEP-12	Finding:	26000.
Chemical:	CARBON DIOXIDE	Report units:	UG/L
Dir:	0.		
Sample date:	19-SEP-12	Finding:	0.71
Chemical:	TURBIDITY, LABORATORY	Report units:	NTU
Dir:	0.1		
Sample date:	19-SEP-12	Finding:	11.89
Chemical:	AGGRSSIVE INDEX (CORROSIVITY)	Report units:	Not Reported
Dir:	0.		
Sample date:	19-SEP-12	Finding:	5900.
Chemical:	NITRATE + NITRITE (AS N)	Report units:	MG/L
Dir:	0.4		
Sample date:	19-SEP-12	Finding:	1.4
Chemical:	POTASSIUM	Report units:	MG/L
Dir:	0.		
Sample date:	19-SEP-12	Finding:	37.
Chemical:	SODIUM	Report units:	MG/L
Dir:	0.		
Sample date:	19-SEP-12	Finding:	35.
Chemical:	MAGNESIUM	Report units:	MG/L
Dir:	0.		
Sample date:	19-SEP-12	Finding:	74.
Chemical:	CALCIUM	Report units:	MG/L
Dir:	0.		
Sample date:	19-SEP-12	Finding:	330.
Chemical:	HARDNESS (TOTAL) AS CaCO3	Report units:	MG/L
Dir:	0.		
Sample date:	19-SEP-12	Finding:	300.
Chemical:	BICARBONATE ALKALINITY	Report units:	MG/L
Dir:	0.		
Sample date:	19-SEP-12	Finding:	250.
Chemical:	ALKALINITY (TOTAL) AS CaCO3	Report units:	MG/L

GEOCHECK® - PHYSICAL SETTING SOURCE MAP FINDINGS

Dir:	0.	Finding:	7.23
Sample date:	19-SEP-12	Report units:	Not Reported
Chemical:	PH, LABORATORY		
Dir:	0.		
Sample date:	19-SEP-12	Finding:	700.
Chemical:	SPECIFIC CONDUCTANCE	Report units:	US
Dir:	0.		
Sample date:	19-SEP-12	Finding:	59.
Chemical:	ALUMINUM	Report units:	UG/L
Dir:	50.		
Sample date:	13-JUN-12	Finding:	24.
Chemical:	NITRATE (AS NO3)	Report units:	MG/L
Dir:	2.		

8
NE
1/2 - 1 Mile
Higher

FRDS PWS CA5500145

Epa region:	09	State:	CA
Pwsid:	CA5500145	Pwsname:	SAN JOSE FAMILY CAMP
Cityserved:	Not Reported	Stateserved:	CA
Zipserved:	Not Reported	Fipscounty:	06109
Status:	Active	Retpopsrvd:	200
Pwsvcconn:	14	Psorce longname:	Groundwater
Pwstype:	TNCWS	Owner:	Private
Contact:	GARVIN, JOE	Contactorgname:	GARVIN, JOE
Contactphone:	408-794-6524	Contactaddress1:	1300 SENTER ROAD
Contactaddress2:	Not Reported	Contactcity:	SAN JOSE
Contactstate:	CA	Contactzip:	95112
Pwsactivitycode:	A		
PWS ID:	CA5500145	PWS type:	System Owner/Responsible Party
PWS name:	SAN JOSE FAMILY CAMP	PWS address:	Not Reported
PWS city:	SAN JOSE	PWS state:	CA
PWS zip:	95113	PWS name:	SAN JOSE FAMILY CAMP
PWS type code:	NC	Retail population served:	200
Contact:	CITY OF SAN JOSE	Contact address:	CHERRY OIL & HWY 120
Contact address:	GROVELAND	Contact city:	CA
Contact state:	95	Contact zip:	Not Reported
Contact telephone:	Not Reported		
PWS ID:	CA5500145	Activity status:	Active
Date system activated:	7706	Date system deactivated:	Not Reported
Retail population:	0000200	System name:	SAN JOSE FAMILY CAMP
System address:	SAN JOSE FAMILY CAMP	System address:	CHERRY OIL & HWY 12
System city:	GROVELAND	System state:	CA
System zip:	95321		
Population served:	101 - 500 Persons	Treatment:	Untreated
Latitude:	371954	Longitude:	1215242
Violation id:	600013	Orig code:	S
State:	CA	Violation Year:	2005
Contamination code:	3100	Contamination Name:	Coliform (TCR)
Violation code:	25	Violation name:	Monitoring, Repeat Major (TCR)

GEOCHECK® - PHYSICAL SETTING SOURCE MAP FINDINGS

Rule code:	110	Rule name:	TCR
Violation measur:	Not Reported	Unit of measure:	Not Reported
State mcl:	Not Reported	Cmp bdt:	11/01/2005
Cmp edt:	11/30/2005		
System Name:	SAN JOSE FAMILY CAMP	Violation Type:	25
Contaminant:	3100	Compliance Begin:	11/1/2005 0:00:00
Compliance End:	11/30/2005 0:00:00	Violation ID:	0600013
Enforcement Date:	No Enf Action as of	Enforcement Action:	10/17/2006 0:00:00
System Name:	SAN JOSE FAMILY CAMP	Violation Type:	25
Contaminant:	3100	Compliance Begin:	11/1/2005 0:00:00
Compliance End:	11/30/2005 0:00:00	Violation ID:	0600013
Enforcement Date:	4/12/2007 0:00:00	Enforcement Action:	Not Reported
Violation ID:	600013	Orig Code:	S
Enforcemnt FY:	2006	Enforcement Action:	11/08/2005
Enforcement Detail:	St Violation/Reminder Notice		
Enforcement Category:	Informal		
Violation ID:	600013	Orig Code:	S
Enforcemnt FY:	2006	Enforcement Action:	12/28/2005
Enforcement Detail:	St Formal NOV issued	Enforcement Category:	Informal
Violation ID:	600013	Orig Code:	S
Enforcemnt FY:	2006	Enforcement Action:	11/22/2005
Enforcement Detail:	St Other	Enforcement Category:	Informal
Violation ID:	9800019	Orig Code:	S
Enforcemnt FY:	2000	Enforcement Action:	03/27/2000
Enforcement Detail:	St Compliance achieved	Enforcement Category:	Resolving
PWS name:	SAN JOSE FAMILY CAMP	Population served:	200
PWS type code:	NC	Violation ID:	0600013
Contaminant:	COLIFORM (TCR)	Violation type:	Monitoring, Repeat Major (TCR)
Compliance start date:	11/1/2005 0:00:00	Compliance end date:	11/30/2005 0:00:00
Enforcement date:	No Enf Action as of	Enforcement action:	7/8/2009 0:00:00
Violation measurement:	Not Reported		

9
SSE
1/2 - 1 Mile
Higher

CA WELLS 7698

Seq:	7698	Prim sta c:	07S/01E-22H07 M
Frds no:	4310011110	County:	43
District:	05	User id:	HEN
System no:	4310011	Water type:	G
Source nam:	TULLY WELL 04	Station ty:	WELL/AMBNT/MUN/INTAKE/SUPPLY
Latitude:	371900.0	Longitude:	1215300.0
Precision:	5	Status:	AU
Comment 1:	Not Reported	Comment 2:	Not Reported
Comment 3:	Not Reported	Comment 4:	Not Reported
Comment 5:	Not Reported	Comment 6:	Not Reported
Comment 7:	Not Reported		
System no:	4310011	System nam:	San Jose Water Company
Hqname:	Not Reported	Address:	1221 S. Bascom Avenue
City:	San Jose	State:	CA
Zip:	95128	Zip ext:	Not Reported
Pop serv:	944000	Connection:	206890

GEOCHECK® - PHYSICAL SETTING SOURCE MAP FINDINGS

Area serve:	SAN JOSE VICINITY		
Sample date:	25-JAN-18	Finding:	3.
Chemical:	NITRATE (AS N)	Report units:	MG/L
Dir:	0.4		
Sample date:	28-MAR-17	Finding:	120.
Chemical:	CARBON DIOXIDE	Report units:	UG/L
Dir:	0.		
Sample date:	28-MAR-17	Finding:	610.
Chemical:	TOTAL DISSOLVED SOLIDS	Report units:	MG/L
Dir:	0.		
Sample date:	28-MAR-17	Finding:	3.6
Chemical:	CHROMIUM, HEXAVALENT	Report units:	UG/L
Dir:	1.		
Sample date:	28-MAR-17	Finding:	260.
Chemical:	BARIUM	Report units:	UG/L
Dir:	100.		
Sample date:	28-MAR-17	Finding:	0.14
Chemical:	FLUORIDE (F) (NATURAL-SOURCE)	Report units:	MG/L
Dir:	0.1		
Sample date:	28-MAR-17	Finding:	76.
Chemical:	SULFATE	Report units:	MG/L
Dir:	0.5		
Sample date:	28-MAR-17	Finding:	56.
Chemical:	CHLORIDE	Report units:	MG/L
Dir:	0.		
Sample date:	28-MAR-17	Finding:	1.4
Chemical:	POTASSIUM	Report units:	MG/L
Dir:	0.		
Sample date:	28-MAR-17	Finding:	47.
Chemical:	SODIUM	Report units:	MG/L
Dir:	0.		
Sample date:	28-MAR-17	Finding:	62.
Chemical:	MAGNESIUM	Report units:	MG/L
Dir:	0.		
Sample date:	28-MAR-17	Finding:	81.
Chemical:	CALCIUM	Report units:	MG/L
Dir:	0.		
Sample date:	28-MAR-17	Finding:	459.
Chemical:	HARDNESS (TOTAL) AS CaCO ₃	Report units:	MG/L
Dir:	0.		
Sample date:	28-MAR-17	Finding:	2.7
Chemical:	NITRATE (AS N)	Report units:	MG/L
Dir:	0.4		
Sample date:	28-MAR-17	Finding:	450.
Chemical:	BICARBONATE ALKALINITY	Report units:	MG/L
Dir:	0.		

GEOCHECK® - PHYSICAL SETTING SOURCE MAP FINDINGS

Sample date:	28-MAR-17	Finding:	370.
Chemical:	ALKALINITY (TOTAL) AS CaCO ₃	Report units:	MG/L
Dir:	0.		
Sample date:	28-MAR-17	Finding:	6.8
Chemical:	PH, LABORATORY	Report units:	Not Reported
Dir:	0.		
Sample date:	28-MAR-17	Finding:	1000.
Chemical:	SPECIFIC CONDUCTANCE	Report units:	US
Dir:	0.		
Sample date:	28-MAR-17	Finding:	0.21
Chemical:	TURBIDITY, LABORATORY	Report units:	NTU
Dir:	0.1		
Sample date:	28-MAR-17	Finding:	11.68
Chemical:	AGGRSSIVE INDEX (CORROSIVITY)	Report units:	Not Reported
Dir:	0.		
Sample date:	28-MAR-17	Finding:	2.7
Chemical:	NITRATE + NITRITE (AS N)	Report units:	MG/L
Dir:	0.4		
Sample date:	10-DEC-13	Finding:	12.07
Chemical:	AGGRSSIVE INDEX (CORROSIVITY)	Report units:	Not Reported
Dir:	0.		
Sample date:	10-DEC-13	Finding:	3500.
Chemical:	NITRATE + NITRITE (AS N)	Report units:	MG/L
Dir:	0.4		
Sample date:	10-DEC-13	Finding:	590.
Chemical:	TOTAL DISSOLVED SOLIDS	Report units:	MG/L
Dir:	0.		
Sample date:	10-DEC-13	Finding:	270.
Chemical:	BARIUM	Report units:	UG/L
Dir:	100.		
Sample date:	10-DEC-13	Finding:	77.
Chemical:	SULFATE	Report units:	MG/L
Dir:	0.5		
Sample date:	10-DEC-13	Finding:	53.
Chemical:	CHLORIDE	Report units:	MG/L
Dir:	0.		
Sample date:	10-DEC-13	Finding:	1.4
Chemical:	POTASSIUM	Report units:	MG/L
Dir:	0.		
Sample date:	10-DEC-13	Finding:	42.
Chemical:	SODIUM	Report units:	MG/L
Dir:	0.		
Sample date:	10-DEC-13	Finding:	64.
Chemical:	MAGNESIUM	Report units:	MG/L
Dir:	0.		
Sample date:	10-DEC-13	Finding:	71.
Chemical:	CALCIUM	Report units:	MG/L

GEOCHECK® - PHYSICAL SETTING SOURCE MAP FINDINGS

Dir:	0.		
Sample date:	10-DEC-13	Finding:	440.
Chemical:	HARDNESS (TOTAL) AS CaCO3	Report units:	MG/L
Dir:	0.		
Sample date:	10-DEC-13	Finding:	450.
Chemical:	BICARBONATE ALKALINITY	Report units:	MG/L
Dir:	0.		
Sample date:	10-DEC-13	Finding:	370.
Chemical:	ALKALINITY (TOTAL) AS CaCO3	Report units:	MG/L
Dir:	0.		
Sample date:	10-DEC-13	Finding:	7.25
Chemical:	PH, LABORATORY	Report units:	Not Reported
Dir:	0.		
Sample date:	10-DEC-13	Finding:	980.
Chemical:	SPECIFIC CONDUCTANCE	Report units:	US
Dir:	0.		
Sample date:	10-DEC-13	Finding:	7000.
Chemical:	CARBON DIOXIDE	Report units:	UG/L
Dir:	0.		
Sample date:	01-AUG-13	Finding:	0.56
Chemical:	1,1,1-TRICHLOROETHANE	Report units:	UG/L
Dir:	0.5		
Sample date:	14-JAN-13	Finding:	3.2
Chemical:	CHROMIUM, HEXAVALENT	Report units:	UG/L
Dir:	1.		
Sample date:	06-DEC-12	Finding:	1.4
Chemical:	GROSS ALPHA MDA95	Report units:	PCI/L
Dir:	0.		
Sample date:	06-DEC-12	Finding:	0.81
Chemical:	GROSS ALPHA COUNTING ERROR	Report units:	PCI/L
Dir:	0.		

**C10
NW
1/2 - 1 Mile
Lower**

CA WELLS 7650

Seq:	7650	Prim sta c:	07S/01E-07R04 M
Frds no:	4310011063	County:	43
District:	05	User id:	HEN
System no:	4310011	Water type:	G
Source nam:	MAIN STATION-P	Station ty:	WELL/AMBNT/MUN/INTAKE/SUPPLY
Latitude:	372000.0	Longitude:	1215400.0
Precision:	4	Status:	AU
Comment 1:	Not Reported	Comment 2:	Not Reported
Comment 3:	Not Reported	Comment 4:	Not Reported
Comment 5:	Not Reported	Comment 6:	Not Reported
Comment 7:	Not Reported		
System no:	4310011	System nam:	San Jose Water Company
Hqname:	Not Reported	Address:	1221 S. Bascom Avenue

GEOCHECK® - PHYSICAL SETTING SOURCE MAP FINDINGS

City:	San Jose	State:	CA
Zip:	95128	Zip ext:	Not Reported
Pop serv:	944000	Connection:	206890
Area serve:	SAN JOSE VICINITY		

**C11
NW
1/2 - 1 Mile
Lower**

CA WELLS 7649

Seq:	7649	Prim sta c:	07S/01E-07R02 M
Frds no:	4310011062	County:	43
District:	05	User id:	HEN
System no:	4310011	Water type:	G
Source nam:	MAIN STATION-M - INACTIVE	Station ty:	WELL/AMBNT/MUN/INTAKE/SUPPLY
Latitude:	372000.0	Longitude:	1215400.0
Precision:	8	Status:	IR
Comment 1:	Not Reported	Comment 2:	Not Reported
Comment 3:	Not Reported	Comment 4:	Not Reported
Comment 5:	Not Reported	Comment 6:	Not Reported
Comment 7:	Not Reported		
System no:	4310011	System nam:	San Jose Water Company
Hqname:	Not Reported	Address:	1221 S. Bascom Avenue
City:	San Jose	State:	CA
Zip:	95128	Zip ext:	Not Reported
Pop serv:	944000	Connection:	206890
Area serve:	SAN JOSE VICINITY		

**C12
NW
1/2 - 1 Mile
Lower**

CA WELLS 6829

Seq:	6829	Prim sta c:	06S/01E-17G06 M
Frds no:	4310011049	County:	43
District:	05	User id:	HEN
System no:	4310011	Water type:	G
Source nam:	FLEURY WELL 03 - STANDBY	Station ty:	WELL/AMBNT/MUN/INTAKE/SUPPLY
Latitude:	372000.0	Longitude:	1215400.0
Precision:	5	Status:	SU
Comment 1:	Not Reported	Comment 2:	Not Reported
Comment 3:	Not Reported	Comment 4:	Not Reported
Comment 5:	Not Reported	Comment 6:	Not Reported
Comment 7:	Not Reported		
System no:	4310011	System nam:	San Jose Water Company
Hqname:	Not Reported	Address:	1221 S. Bascom Avenue
City:	San Jose	State:	CA
Zip:	95128	Zip ext:	Not Reported
Pop serv:	944000	Connection:	206890
Area serve:	SAN JOSE VICINITY		

GEOCHECK® - PHYSICAL SETTING SOURCE MAP FINDINGS

Map ID
Direction
Distance
Elevation

Database EDR ID Number

C13
NW
1/2 - 1 Mile
Lower

CA WELLS 7679

Seq:	7679	Prim sta c:	07S/01E-18A02 M
Frds no:	4310011041	County:	43
District:	05	User id:	HEN
System no:	4310011	Water type:	G
Source nam:	DELMAS WELL 02 - STANDBY	Station ty:	WELL/AMBNT/MUN/INTAKE/SUPPLY
Latitude:	372000.0	Longitude:	1215400.0
Precision:	8	Status:	SU
Comment 1:	Not Reported	Comment 2:	Not Reported
Comment 3:	Not Reported	Comment 4:	Not Reported
Comment 5:	Not Reported	Comment 6:	Not Reported
Comment 7:	Not Reported		
System no:	4310011	System nam:	San Jose Water Company
Hqname:	Not Reported	Address:	1221 S. Bascom Avenue
City:	San Jose	State:	CA
Zip:	95128	Zip ext:	Not Reported
Pop serv:	944000	Connection:	206890
Area serve:	SAN JOSE VICINITY		

C14
NW
1/2 - 1 Mile
Lower

CA WELLS 7678

Seq:	7678	Prim sta c:	07S/01E-18A01 M
Frds no:	4310011064	County:	43
District:	05	User id:	HEN
System no:	4310011	Water type:	G
Source nam:	MAIN STATION-R - STANDBY	Station ty:	WELL/AMBNT/MUN/INTAKE/SUPPLY
Latitude:	372000.0	Longitude:	1215400.0
Precision:	4	Status:	SU
Comment 1:	Not Reported	Comment 2:	Not Reported
Comment 3:	Not Reported	Comment 4:	Not Reported
Comment 5:	Not Reported	Comment 6:	Not Reported
Comment 7:	Not Reported		
System no:	4310011	System nam:	San Jose Water Company
Hqname:	Not Reported	Address:	1221 S. Bascom Avenue
City:	San Jose	State:	CA
Zip:	95128	Zip ext:	Not Reported
Pop serv:	944000	Connection:	206890
Area serve:	SAN JOSE VICINITY		

C15
NW
1/2 - 1 Mile
Lower

CA WELLS 7652

Seq:	7652	Prim sta c:	07S/01E-07R08 M
Frds no:	4310011066	County:	43
District:	05	User id:	HEN
System no:	4310011	Water type:	G
Source nam:	MAIN STATION-T	Station ty:	WELL/AMBNT/MUN/INTAKE/SUPPLY

GEOCHECK® - PHYSICAL SETTING SOURCE MAP FINDINGS

Latitude:	372000.0	Longitude:	1215400.0
Precision:	4	Status:	AU
Comment 1:	Not Reported	Comment 2:	Not Reported
Comment 3:	Not Reported	Comment 4:	Not Reported
Comment 5:	Not Reported	Comment 6:	Not Reported
Comment 7:	Not Reported		
System no:	4310011	System nam:	San Jose Water Company
Hqname:	Not Reported	Address:	1221 S. Bascom Avenue
City:	San Jose	State:	CA
Zip:	95128	Zip ext:	Not Reported
Pop serv:	944000	Connection:	206890
Area serve:	SAN JOSE VICINITY		

**C16
NW
1/2 - 1 Mile
Lower**

CA WELLS 6823

Seq:	6823	Prim sta c:	06S/01E-16K03 M
Frds no:	4310011035	County:	43
District:	05	User id:	HEN
System no:	4310011	Water type:	G
Source nam:	CROPLEY WELL 01 - STANDBY	Station ty:	WELL/AMBNT/MUN/INTAKE/SUPPLY
Latitude:	372000.0	Longitude:	1215400.0
Precision:	5	Status:	SR
Comment 1:	Not Reported	Comment 2:	Not Reported
Comment 3:	Not Reported	Comment 4:	Not Reported
Comment 5:	Not Reported	Comment 6:	Not Reported
Comment 7:	Not Reported		
System no:	4310011	System nam:	San Jose Water Company
Hqname:	Not Reported	Address:	1221 S. Bascom Avenue
City:	San Jose	State:	CA
Zip:	95128	Zip ext:	Not Reported
Pop serv:	944000	Connection:	206890
Area serve:	SAN JOSE VICINITY		

**D17
WSW
1/2 - 1 Mile
Higher**

FED USGS USGS40000182159

Organization ID:	USGS-CA	Type:	Well
Organization Name:	USGS California Water Science Center	HUC:	Not Reported
Monitor Location:	007S001E18P001M	Drainage Area Units:	Not Reported
Description:	Not Reported	Contrib Drainage Area Unts:	Not Reported
Drainage Area:	Not Reported		
Contrib Drainage Area:	Not Reported		
Aquifer:	California Coastal Basin aquifers	Aquifer Type:	Not Reported
Formation Type:	Not Reported	Well Depth:	795
Construction Date:	19610525	Well Hole Depth:	800
Well Depth Units:	ft		
Well Hole Depth Units:	ft		

GEOCHECK® - PHYSICAL SETTING SOURCE MAP FINDINGS

Map ID
 Direction
 Distance
 Elevation

Database EDR ID Number

18
NE
1/2 - 1 Mile
Higher

CA WELLS 7654

Seq:	7654	Prim sta c:	07S/01E-08J01 M
Frds no:	4310028003	County:	43
District:	05	User id:	HEN
System no:	4310028	Water type:	G
Source nam:	MAIN CAMPUS WELL 02	Station ty:	WELL/AMBNT
Latitude:	372009.8	Longitude:	1215243.3
Precision:	3	Status:	AU
Comment 1:	Not Reported	Comment 2:	Not Reported
Comment 3:	Not Reported	Comment 4:	Not Reported
Comment 5:	Not Reported	Comment 6:	Not Reported
Comment 7:	Not Reported		
System no:	4310028	System nam:	San Jose State University
Hqname:	Not Reported	Address:	One Washington Square
City:	San Jose	State:	CA
Zip:	95192	Zip ext:	Not Reported
Pop serv:	30000	Connection:	1000
Area serve:	Not Reported		
Sample date:	21-APR-14	Finding:	27.
Chemical:	NITRATE (AS NO3)	Report units:	MG/L
Dir:	2.		
Sample date:	03-FEB-14	Finding:	27.
Chemical:	NITRATE (AS NO3)	Report units:	MG/L
Dir:	2.		
Sample date:	16-DEC-13	Finding:	28.
Chemical:	NITRATE (AS NO3)	Report units:	MG/L
Dir:	2.		
Sample date:	10-JUN-13	Finding:	850.
Chemical:	SPECIFIC CONDUCTANCE	Report units:	US
Dir:	0.		
Sample date:	10-JUN-13	Finding:	26.
Chemical:	NITRATE (AS NO3)	Report units:	MG/L
Dir:	2.		
Sample date:	04-MAR-13	Finding:	24.
Chemical:	NITRATE (AS NO3)	Report units:	MG/L
Dir:	2.		
Sample date:	13-NOV-12	Finding:	23.
Chemical:	NITRATE (AS NO3)	Report units:	MG/L
Dir:	2.		
Sample date:	02-JUL-12	Finding:	810.
Chemical:	SPECIFIC CONDUCTANCE	Report units:	US
Dir:	0.		
Sample date:	30-JAN-12	Finding:	31.
Chemical:	SODIUM	Report units:	MG/L
Dir:	0.		

GEOCHECK® - PHYSICAL SETTING SOURCE MAP FINDINGS

Sample date:	30-JAN-12	Finding:	1.4
Chemical:	POTASSIUM	Report units:	MG/L
Dir:	0.		
Sample date:	30-JAN-12	Finding:	50.
Chemical:	CHLORIDE	Report units:	MG/L
Dir:	0.		
Sample date:	30-JAN-12	Finding:	55.
Chemical:	SULFATE	Report units:	MG/L
Dir:	0.5		
Sample date:	30-JAN-12	Finding:	202.
Chemical:	BARIUM	Report units:	UG/L
Dir:	100.		
Sample date:	30-JAN-12	Finding:	14.
Chemical:	CHROMIUM (TOTAL)	Report units:	UG/L
Dir:	10.		
Sample date:	30-JAN-12	Finding:	6.
Chemical:	SELENIUM	Report units:	UG/L
Dir:	5.		
Sample date:	30-JAN-12	Finding:	528.
Chemical:	TOTAL DISSOLVED SOLIDS	Report units:	MG/L
Dir:	0.		
Sample date:	30-JAN-12	Finding:	1.15
Chemical:	LANGELIER INDEX @ 60 C	Report units:	Not Reported
Dir:	0.		
Sample date:	30-JAN-12	Finding:	0.55
Chemical:	LANGELIER INDEX AT SOURCE TEMP.	Report units:	Not Reported
Dir:	0.		
Sample date:	30-JAN-12	Finding:	24.
Chemical:	NITRATE (AS NO3)	Report units:	MG/L
Dir:	2.		
Sample date:	30-JAN-12	Finding:	7.e-002
Chemical:	BROMIDE	Report units:	MG/L
Dir:	0.		
Sample date:	30-JAN-12	Finding:	41.
Chemical:	MAGNESIUM	Report units:	MG/L
Dir:	0.		
Sample date:	30-JAN-12	Finding:	3.6
Chemical:	CHROMIUM, HEXAVALENT	Report units:	UG/L
Dir:	1.		
Sample date:	30-JAN-12	Finding:	379.
Chemical:	HARDNESS (TOTAL) AS CaCO3	Report units:	MG/L
Dir:	0.		
Sample date:	30-JAN-12	Finding:	359.
Chemical:	BICARBONATE ALKALINITY	Report units:	MG/L
Dir:	0.		
Sample date:	30-JAN-12	Finding:	294.
Chemical:	ALKALINITY (TOTAL) AS CaCO3	Report units:	MG/L

GEOCHECK® - PHYSICAL SETTING SOURCE MAP FINDINGS

Dir:	0.	Finding:	7.7
Sample date:	30-JAN-12	Report units:	Not Reported
Chemical:	PH, LABORATORY		
Dir:	0.		
Sample date:	30-JAN-12	Finding:	820.
Chemical:	SPECIFIC CONDUCTANCE	Report units:	US
Dir:	0.		
Sample date:	30-JAN-12	Finding:	84.
Chemical:	CALCIUM	Report units:	MG/L
Dir:	0.		

**D19
WSW
1/2 - 1 Mile
Higher**

CA WELLS 7683

Seq:	7683	Prim sta c:	07S/01E-18Q01 M
Frds no:	4310011055	County:	43
District:	05	User id:	HEN
System no:	4310011	Water type:	G
Source nam:	HOME WELL 02 - STANDBY	Station ty:	WELL/AMBNT/MUN/INTAKE
Latitude:	371912.0	Longitude:	1215412.0
Precision:	3	Status:	SU
Comment 1:	Not Reported	Comment 2:	Not Reported
Comment 3:	Not Reported	Comment 4:	Not Reported
Comment 5:	Not Reported	Comment 6:	Not Reported
Comment 7:	Not Reported		
System no:	4310011	System nam:	San Jose Water Company
Hqname:	Not Reported	Address:	1221 S. Bascom Avenue
City:	San Jose	State:	CA
Zip:	95128	Zip ext:	Not Reported
Pop serv:	944000	Connection:	206890
Area serve:	SAN JOSE VICINITY		
Sample date:	01-AUG-13	Finding:	32.
Chemical:	NITRATE (AS NO3)	Report units:	MG/L
Dir:	2.		
Sample date:	12-JUN-13	Finding:	33.
Chemical:	NITRATE (AS NO3)	Report units:	MG/L
Dir:	2.		
Sample date:	30-MAY-13	Finding:	1.8
Chemical:	CHROMIUM, HEXAVALENT	Report units:	UG/L
Dir:	1.		
Sample date:	15-OCT-12	Finding:	31.
Chemical:	NITRATE (AS NO3)	Report units:	MG/L
Dir:	2.		
Sample date:	07-AUG-12	Finding:	31.
Chemical:	NITRATE (AS NO3)	Report units:	MG/L
Dir:	2.		
Sample date:	04-JUN-12	Finding:	94.
Chemical:	CALCIUM	Report units:	MG/L
Dir:	0.		

GEOCHECK® - PHYSICAL SETTING SOURCE MAP FINDINGS

Sample date:	04-JUN-12	Finding:	28.
Chemical:	MAGNESIUM	Report units:	MG/L
Dir:	0.		
Sample date:	04-JUN-12	Finding:	29.
Chemical:	SODIUM	Report units:	MG/L
Dir:	0.		
Sample date:	04-JUN-12	Finding:	1.8
Chemical:	POTASSIUM	Report units:	MG/L
Dir:	0.		
Sample date:	04-JUN-12	Finding:	63.
Chemical:	CHLORIDE	Report units:	MG/L
Dir:	0.		
Sample date:	04-JUN-12	Finding:	57.
Chemical:	SULFATE	Report units:	MG/L
Dir:	0.5		
Sample date:	04-JUN-12	Finding:	0.11
Chemical:	FLUORIDE (F) (NATURAL-SOURCE)	Report units:	MG/L
Dir:	0.1		
Sample date:	04-JUN-12	Finding:	190.
Chemical:	IRON	Report units:	UG/L
Dir:	100.		
Sample date:	04-JUN-12	Finding:	56.
Chemical:	ALUMINUM	Report units:	UG/L
Dir:	50.		
Sample date:	04-JUN-12	Finding:	720.
Chemical:	TOTAL DISSOLVED SOLIDS	Report units:	MG/L
Dir:	0.		
Sample date:	04-JUN-12	Finding:	0.17
Chemical:	LANGELIER INDEX AT SOURCE TEMP.	Report units:	Not Reported
Dir:	0.		
Sample date:	04-JUN-12	Finding:	30.
Chemical:	NITRATE (AS NO3)	Report units:	MG/L
Dir:	2.		
Sample date:	04-JUN-12	Finding:	13000.
Chemical:	CARBON DIOXIDE	Report units:	UG/L
Dir:	0.		
Sample date:	04-JUN-12	Finding:	2.2
Chemical:	TURBIDITY, LABORATORY	Report units:	NTU
Dir:	0.1		
Sample date:	04-JUN-12	Finding:	12.26
Chemical:	AGGRSSIVE INDEX (CORROSIVITY)	Report units:	Not Reported
Dir:	0.		
Sample date:	04-JUN-12	Finding:	6900.
Chemical:	NITRATE + NITRITE (AS N)	Report units:	MG/L
Dir:	0.4		
Sample date:	04-JUN-12	Finding:	350.
Chemical:	HARDNESS (TOTAL) AS CaCO3	Report units:	MG/L

GEOCHECK® - PHYSICAL SETTING SOURCE MAP FINDINGS

Dir:	0.		
Sample date:	04-JUN-12	Finding:	280.
Chemical:	BICARBONATE ALKALINITY	Report units:	MG/L
Dir:	0.		
Sample date:	04-JUN-12	Finding:	230.
Chemical:	ALKALINITY (TOTAL) AS CaCO ₃	Report units:	MG/L
Dir:	0.		
Sample date:	04-JUN-12	Finding:	7.52
Chemical:	PH, LABORATORY	Report units:	Not Reported
Dir:	0.		
Sample date:	04-JUN-12	Finding:	770.
Chemical:	SPECIFIC CONDUCTANCE	Report units:	US
Dir:	0.		
Sample date:	04-JUN-12	Finding:	130.
Chemical:	BARIUM	Report units:	UG/L
Dir:	100.		
Sample date:	10-MAY-12	Finding:	31.
Chemical:	NITRATE (AS NO ₃)	Report units:	MG/L
Dir:	2.		
Sample date:	08-MAR-12	Finding:	31.
Chemical:	NITRATE (AS NO ₃)	Report units:	MG/L
Dir:	2.		

GEOCHECK® - PHYSICAL SETTING SOURCE MAP FINDINGS RADON

AREA RADON INFORMATION

State Database: CA Radon

Radon Test Results

Zipcode	Num Tests	> 4 pCi/L
95110	4	0

Federal EPA Radon Zone for SANTA CLARA County: 2

- Note: Zone 1 indoor average level > 4 pCi/L.
 : Zone 2 indoor average level >= 2 pCi/L and <= 4 pCi/L.
 : Zone 3 indoor average level < 2 pCi/L.

Federal Area Radon Information for SANTA CLARA COUNTY, CA

Number of sites tested: 70

Area	Average Activity	% <4 pCi/L	% 4-20 pCi/L	% >20 pCi/L
Living Area - 1st Floor	1.363 pCi/L	91%	9%	0%
Living Area - 2nd Floor	2.100 pCi/L	100%	0%	0%
Basement	2.300 pCi/L	100%	0%	0%

PHYSICAL SETTING SOURCE RECORDS SEARCHED

TOPOGRAPHIC INFORMATION

USGS 7.5' Digital Elevation Model (DEM)

Source: United States Geologic Survey

EDR acquired the USGS 7.5' Digital Elevation Model in 2002 and updated it in 2006. The 7.5 minute DEM corresponds to the USGS 1:24,000- and 1:25,000-scale topographic quadrangle maps. The DEM provides elevation data with consistent elevation units and projection.

Current USGS 7.5 Minute Topographic Map

Source: U.S. Geological Survey

HYDROLOGIC INFORMATION

Flood Zone Data: This data was obtained from the Federal Emergency Management Agency (FEMA). It depicts 100-year and 500-year flood zones as defined by FEMA. It includes the National Flood Hazard Layer (NFHL) which incorporates Flood Insurance Rate Map (FIRM) data and Q3 data from FEMA in areas not covered by NFHL.

Source: FEMA

Telephone: 877-336-2627

Date of Government Version: 2003, 2015

NWI: National Wetlands Inventory. This data, available in select counties across the country, was obtained by EDR in 2002, 2005 and 2010 from the U.S. Fish and Wildlife Service.

State Wetlands Data: Wetland Inventory

Source: Department of Fish and Wildlife

Telephone: 916-445-0411

HYDROGEOLOGIC INFORMATION

AQUIFLOW^R Information System

Source: EDR proprietary database of groundwater flow information

EDR has developed the AQUIFLOW Information System (AIS) to provide data on the general direction of groundwater flow at specific points. EDR has reviewed reports submitted to regulatory authorities at select sites and has extracted the date of the report, hydrogeologically determined groundwater flow direction and depth to water table information.

GEOLOGIC INFORMATION

Geologic Age and Rock Stratigraphic Unit

Source: P.G. Schruben, R.E. Arndt and W.J. Bawiec, Geology of the Conterminous U.S. at 1:2,500,000 Scale - A digital representation of the 1974 P.B. King and H.M. Beikman Map, USGS Digital Data Series DDS - 11 (1994).

STATSGO: State Soil Geographic Database

Source: Department of Agriculture, Natural Resources Conservation Service (NRCS)

The U.S. Department of Agriculture's (USDA) Natural Resources Conservation Service (NRCS) leads the national Conservation Soil Survey (NCSS) and is responsible for collecting, storing, maintaining and distributing soil survey information for privately owned lands in the United States. A soil map in a soil survey is a representation of soil patterns in a landscape. Soil maps for STATSGO are compiled by generalizing more detailed (SSURGO) soil survey maps.

SSURGO: Soil Survey Geographic Database

Source: Department of Agriculture, Natural Resources Conservation Service (NRCS)

Telephone: 800-672-5559

SSURGO is the most detailed level of mapping done by the Natural Resources Conservation Service, mapping scales generally range from 1:12,000 to 1:63,360. Field mapping methods using national standards are used to construct the soil maps in the Soil Survey Geographic (SSURGO) database. SSURGO digitizing duplicates the original soil survey maps. This level of mapping is designed for use by landowners, townships and county natural resource planning and management.

PHYSICAL SETTING SOURCE RECORDS SEARCHED

LOCAL / REGIONAL WATER AGENCY RECORDS

FEDERAL WATER WELLS

PWS: Public Water Systems

Source: EPA/Office of Drinking Water

Telephone: 202-564-3750

Public Water System data from the Federal Reporting Data System. A PWS is any water system which provides water to at least 25 people for at least 60 days annually. PWSs provide water from wells, rivers and other sources.

PWS ENF: Public Water Systems Violation and Enforcement Data

Source: EPA/Office of Drinking Water

Telephone: 202-564-3750

Violation and Enforcement data for Public Water Systems from the Safe Drinking Water Information System (SDWIS) after August 1995. Prior to August 1995, the data came from the Federal Reporting Data System (FRDS).

USGS Water Wells: USGS National Water Inventory System (NWIS)

This database contains descriptive information on sites where the USGS collects or has collected data on surface water and/or groundwater. The groundwater data includes information on wells, springs, and other sources of groundwater.

STATE RECORDS

Water Well Database

Source: Department of Water Resources

Telephone: 916-651-9648

California Drinking Water Quality Database

Source: Department of Public Health

Telephone: 916-324-2319

The database includes all drinking water compliance and special studies monitoring for the state of California since 1984. It consists of over 3,200,000 individual analyses along with well and water system information.

OTHER STATE DATABASE INFORMATION

California Oil and Gas Well Locations

Source: Department of Conservation

Telephone: 916-323-1779

Oil and Gas well locations in the state.

California Earthquake Fault Lines

Source: California Division of Mines and Geology

The fault lines displayed on EDR's Topographic map are digitized quaternary fault lines prepared in 1975 by the United State Geological Survey. Additional information (also from 1975) regarding activity at specific fault lines comes from California's Preliminary Fault Activity Map prepared by the California Division of Mines and Geology.

RADON

State Database: CA Radon

Source: Department of Public Health

Telephone: 916-210-8558

Radon Database for California

Area Radon Information

Source: USGS

Telephone: 703-356-4020

The National Radon Database has been developed by the U.S. Environmental Protection Agency (USEPA) and is a compilation of the EPA/State Residential Radon Survey and the National Residential Radon Survey. The study covers the years 1986 - 1992. Where necessary data has been supplemented by information collected at private sources such as universities and research institutions.

PHYSICAL SETTING SOURCE RECORDS SEARCHED

EPA Radon Zones

Source: EPA

Telephone: 703-356-4020

Sections 307 & 309 of IRAA directed EPA to list and identify areas of U.S. with the potential for elevated indoor radon levels.

OTHER

Airport Landing Facilities: Private and public use landing facilities

Source: Federal Aviation Administration, 800-457-6656

Epicenters: World earthquake epicenters, Richter 5 or greater

Source: Department of Commerce, National Oceanic and Atmospheric Administration

California Earthquake Fault Lines: The fault lines displayed on EDR's Topographic map are digitized quaternary fault lines, prepared in 1975 by the United State Geological Survey. Additional information (also from 1975) regarding activity at specific fault lines comes from California's Preliminary Fault Activity Map prepared by the California Division of Mines and Geology.

STREET AND ADDRESS INFORMATION

© 2015 TomTom North America, Inc. All rights reserved. This material is proprietary and the subject of copyright protection and other intellectual property rights owned by or licensed to Tele Atlas North America, Inc. The use of this material is subject to the terms of a license agreement. You will be held liable for any unauthorized copying or disclosure of this material.

APPENDIX D
AERIAL PHOTOGRAPHS



Woz Way

501-575 Vine Way

San Jose, CA 95110

Inquiry Number: 5860703.8

November 07, 2019

The EDR Aerial Photo Decade Package



6 Armstrong Road, 4th floor
Shelton, CT 06484
Toll Free: 800.352.0050
www.edrnet.com

Site Name:

Woz Way
501-575 Vine Way
San Jose, CA 95110
EDR Inquiry # 5860703.8

Client Name:

Langan
135 Main Street Suite 1500
SAn Francisco, CA 94105
Contact: Peter J Cusack



Environmental Data Resources, Inc. (EDR) Aerial Photo Decade Package is a screening tool designed to assist environmental professionals in evaluating potential liability on a target property resulting from past activities. EDR's professional researchers provide digitally reproduced historical aerial photographs, and when available, provide one photo per decade.

Search Results:

<u>Year</u>	<u>Scale</u>	<u>Details</u>	<u>Source</u>
2016	1"=500'	Flight Year: 2016	USDA/NAIP
2012	1"=500'	Flight Year: 2012	USDA/NAIP
2009	1"=500'	Flight Year: 2009	USDA/NAIP
2006	1"=500'	Flight Year: 2006	USDA/NAIP
1998	1"=500'	Flight Date: August 27, 1998	USDA
1993	1"=500'	Acquisition Date: June 14, 1993	USGS/DOQQ
1982	1"=500'	Flight Date: July 05, 1982	USDA
1974	1"=500'	Flight Date: June 06, 1974	USGS
1968	1"=500'	Flight Date: June 14, 1968	USGS
1963	1"=500'	Flight Date: June 23, 1963	EDR Proprietary Aerial Viewpoint
1956	1"=500'	Flight Date: June 09, 1956	USDA
1950	1"=500'	Flight Date: April 01, 1950	USDA
1948	1"=500'	Flight Date: September 26, 1948	USDA
1939	1"=500'	Flight Date: July 31, 1939	USDA


When delivered electronically by EDR, the aerial photo images included with this report are for ONE TIME USE ONLY. Further reproduction of these aerial photo images is prohibited without permission from EDR. For more information contact your EDR Account Executive.

Disclaimer - Copyright and Trademark Notice

This Report contains certain information obtained from a variety of public and other sources reasonably available to Environmental Data Resources, Inc. It cannot be concluded from this Report that coverage information for the target and surrounding properties does not exist from other sources. NO WARRANTY EXPRESSED OR IMPLIED, IS MADE WHATSOEVER IN CONNECTION WITH THIS REPORT. ENVIRONMENTAL DATA RESOURCES, INC. SPECIFICALLY DISCLAIMS THE MAKING OF ANY SUCH WARRANTIES, INCLUDING WITHOUT LIMITATION, MERCHANTABILITY OR FITNESS FOR A PARTICULAR USE OR PURPOSE. ALL RISK IS ASSUMED BY THE USER. IN NO EVENT SHALL ENVIRONMENTAL DATA RESOURCES, INC. BE LIABLE TO ANYONE, WHETHER ARISING OUT OF ERRORS OR OMISSIONS, NEGLIGENCE, ACCIDENT OR ANY OTHER CAUSE, FOR ANY LOSS OF DAMAGE, INCLUDING, WITHOUT LIMITATION, SPECIAL, INCIDENTAL, CONSEQUENTIAL, OR EXEMPLARY DAMAGES. ANY LIABILITY ON THE PART OF ENVIRONMENTAL DATA RESOURCES, INC. IS STRICTLY LIMITED TO A REFUND OF THE AMOUNT PAID FOR THIS REPORT. Purchaser accepts this Report "AS IS". Any analyses, estimates, ratings, environmental risk levels or risk codes provided in this Report are provided for illustrative purposes only, and are not intended to provide, nor should they be interpreted as providing any facts regarding, or prediction or forecast of, any environmental risk for any property. Only a Phase I Environmental Site Assessment performed by an environmental professional can provide information regarding the environmental risk for any property. Additionally, the information provided in this Report is not to be construed as legal advice.

Copyright 2019 by Environmental Data Resources, Inc. All rights reserved. Reproduction in any media or format, in whole or in part, of any report or map of Environmental Data Resources, Inc., or its affiliates, is prohibited without prior written permission.

EDR and its logos (including Sanborn and Sanborn Map) are trademarks of Environmental Data Resources, Inc. or its affiliates. All other trademarks used herein are the property of their respective owners.



INQUIRY #: 5860703.8

YEAR: 2016

— = 500'





INQUIRY #: 5860703.8

YEAR: 2012

— = 500'





INQUIRY #: 5860703.8

YEAR: 2009

— = 500'





INQUIRY #: 5860703.8

YEAR: 2006

— = 500'





INQUIRY #: 5860703.8

YEAR: 1998

— = 500'





INQUIRY #: 5860703.8

YEAR: 1993

— = 500'





INQUIRY #: 5860703.8

YEAR: 1982

— = 500'





INQUIRY #: 5860703.8

YEAR: 1974

— = 500'





INQUIRY #: 5860703.8

YEAR: 1968

— = 500'





INQUIRY #: 5860703.8

YEAR: 1963

— = 500'





INQUIRY #: 5860703.8

YEAR: 1956

— = 500'





INQUIRY #: 5860703.8

YEAR: 1950

— = 500'





INQUIRY #: 5860703.8

YEAR: 1948

— = 500'





INQUIRY #: 5860703.8

YEAR: 1939

— = 500'



APPENDIX E
CERTIFIED SANBORN MAPS



Woz Way

501-575 Vine Way

San Jose, CA 95110

Inquiry Number: 5860703.3

November 07, 2019

Certified Sanborn® Map Report



6 Armstrong Road, 4th floor
Shelton, CT 06484
Toll Free: 800.352.0050
www.edrnet.com

Certified Sanborn® Map Report

11/07/19

Site Name:

Woz Way
501-575 Vine Way
San Jose, CA 95110
EDR Inquiry # 5860703.3

Client Name:

Langan
135 Main Street Suite 1500
San Francisco, CA 94105
Contact: Peter J Cusack



The Sanborn Library has been searched by EDR and maps covering the target property location as provided by Langan were identified for the years listed below. The Sanborn Library is the largest, most complete collection of fire insurance maps. The collection includes maps from Sanborn, Bromley, Perris & Browne, Hopkins, Barlow, and others. Only Environmental Data Resources Inc. (EDR) is authorized to grant rights for commercial reproduction of maps by the Sanborn Library LLC, the copyright holder for the collection. Results can be authenticated by visiting www.edrnet.com/sanborn.

The Sanborn Library is continually enhanced with newly identified map archives. This report accesses all maps in the collection as of the day this report was generated.

Certified Sanborn Results:

Certification # F589-407A-A987
PO # NA
Project 770664301

Maps Provided:

1966
1956
1950
1915
1891
1884



Sanborn® Library search results

Certification #: F589-407A-A987

The Sanborn Library includes more than 1.2 million fire insurance maps from Sanborn, Bromley, Perris & Browne, Hopkins, Barlow and others which track historical property usage in approximately 12,000 American cities and towns. Collections searched:

- Library of Congress
- University Publications of America
- EDR Private Collection

The Sanborn Library LLC Since 1866™

Limited Permission To Make Copies

Langan (the client) is permitted to make up to FIVE photocopies of this Sanborn Map transmittal and each fire insurance map accompanying this report solely for the limited use of its customer. No one other than the client is authorized to make copies. Upon request made directly to an EDR Account Executive, the client may be permitted to make a limited number of additional photocopies. This permission is conditioned upon compliance by the client, its customer and their agents with EDR's copyright policy; a copy of which is available upon request.

Disclaimer - Copyright and Trademark Notice

This Report contains certain information obtained from a variety of public and other sources reasonably available to Environmental Data Resources, Inc. It cannot be concluded from this Report that coverage information for the target and surrounding properties does not exist from other sources. NO WARRANTY EXPRESSED OR IMPLIED, IS MADE WHATSOEVER IN CONNECTION WITH THIS REPORT. ENVIRONMENTAL DATA RESOURCES, INC. SPECIFICALLY DISCLAIMS THE MAKING OF ANY SUCH WARRANTIES, INCLUDING WITHOUT LIMITATION, MERCHANTABILITY OR FITNESS FOR A PARTICULAR USE OR PURPOSE. ALL RISK IS ASSUMED BY THE USER. IN NO EVENT SHALL ENVIRONMENTAL DATA RESOURCES, INC. BE LIABLE TO ANYONE, WHETHER ARISING OUT OF ERRORS OR OMISSIONS, NEGLIGENCE, ACCIDENT OR ANY OTHER CAUSE, FOR ANY LOSS OF DAMAGE, INCLUDING, WITHOUT LIMITATION, SPECIAL, INCIDENTAL, CONSEQUENTIAL, OR EXEMPLARY DAMAGES. ANY LIABILITY ON THE PART OF ENVIRONMENTAL DATA RESOURCES, INC. IS STRICTLY LIMITED TO A REFUND OF THE AMOUNT PAID FOR THIS REPORT. Purchaser accepts this Report "AS IS". Any analyses, estimates, ratings, environmental risk levels or risk codes provided in this Report are provided for illustrative purposes only, and are not intended to provide, nor should they be interpreted as providing any facts regarding, or prediction or forecast of, any environmental risk for any property. Only a Phase I Environmental Site Assessment performed by an environmental professional can provide information regarding the environmental risk for any property. Additionally, the information provided in this Report is not to be construed as legal advice. Copyright 2019 by Environmental Data Resources, Inc. All rights reserved. Reproduction in any media or format, in whole or in part, of any report or map of Environmental Data Resources, Inc., or its affiliates, is prohibited without prior written permission.

EDR and its logos (including Sanborn and Sanborn Map) are trademarks of Environmental Data Resources, Inc. or its affiliates. All other trademarks used herein are the property of their respective owners.

Sanborn Sheet Key

This Certified Sanborn Map Report is based upon the following Sanborn Fire Insurance map sheets.



1966 Source Sheets



Volume 2, Sheet 157
1966



Volume 2, Sheet 158
1966



Volume 2, Sheet 159
1966



Volume 2, Sheet 160
1966

1956 Source Sheets



Volume 2, Sheet 158
1956



Volume 2, Sheet 160
1956

1950 Source Sheets



Volume 2, Sheet 160
1950



Volume 2, Sheet 158
1950



Volume 1, Sheet xxx
1950

1915 Source Sheets



Volume 2, Sheet 158
1915



Volume 2, Sheet 159
1915



Volume 2, Sheet 160
1915



Volume 1, Sheet xxx
1915

Sanborn Sheet Key

This Certified Sanborn Map Report is based upon the following Sanborn Fire Insurance map sheets.



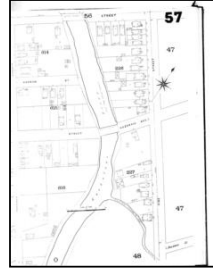
1891 Source Sheets



Volume 2, Sheet 47
1891



Volume 2, Sheet 48
1891



Volume 2, Sheet 57
1891

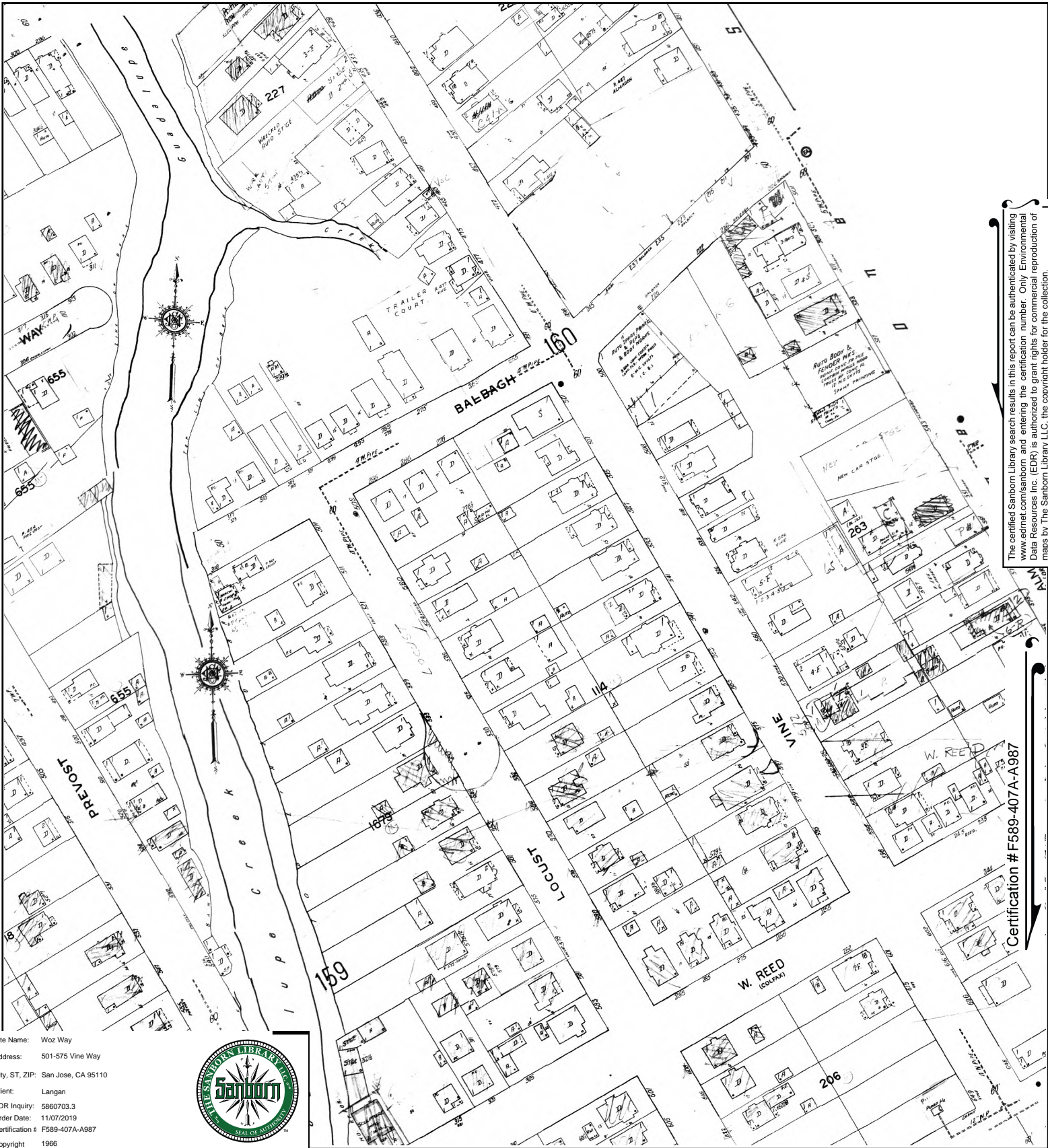
1884 Source Sheets



Volume 1, Sheet 28
1884



Volume 1, Sheet 33
1884



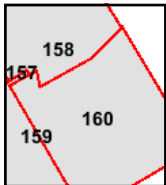
The certified Sanborn Library search results in this report can be authenticated by visiting www.edrnet.com/sanborn and entering the certification number. Only Environmental Data Resources Inc. (EDR) is authorized to grant rights for commercial reproduction of maps by The Sanborn Library LLC, the copyright holder for the collection.

Site Name: Woz Way
 Address: 501-575 Vine Way
 City, ST, ZIP: San Jose, CA 95110
 Client: Langan
 EDR Inquiry: 5860703.3
 Order Date: 11/07/2019
 Certification # F589-407A-A987
 Copyright 1966



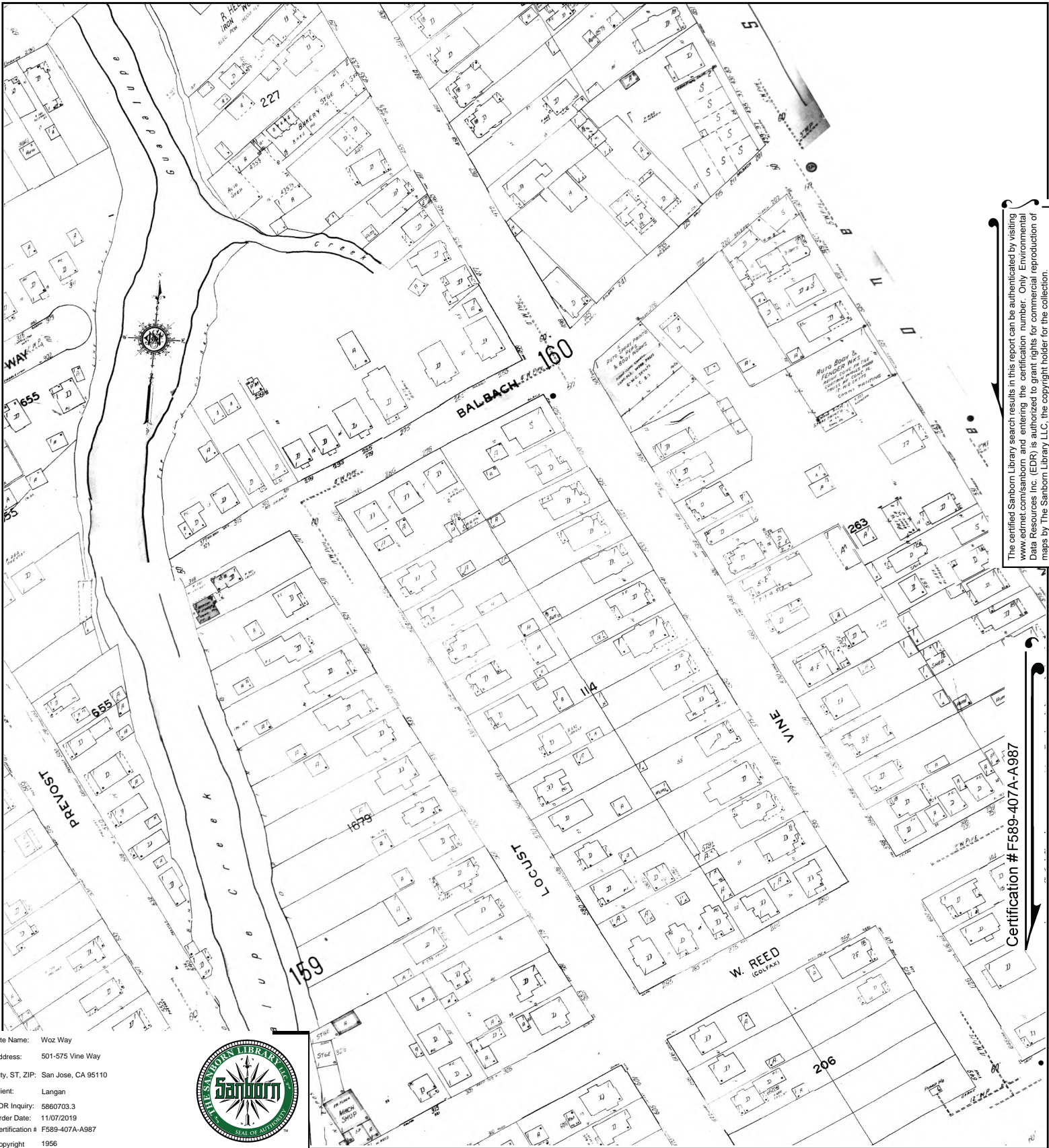
Certification # F589-407A-A987

This Certified Sanborn Map combines the following sheets. Outlined areas indicate map sheets within the collection.



Volume 2, Sheet 160
 Volume 2, Sheet 159
 Volume 2, Sheet 158
 Volume 2, Sheet 157





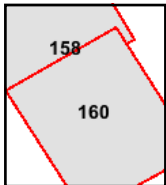
The certified Sanborn Library search results in this report can be authenticated by visiting www.edrnet.com/sanborn and entering the certification number. Only Environmental Data Resources Inc. (EDR) is authorized to grant rights for commercial reproduction of maps by The Sanborn Library LLC, the copyright holder for the collection.

Certification # F589-407A-A987

Site Name: Woz Way
 Address: 501-575 Vine Way
 City, ST, ZIP: San Jose, CA 95110
 Client: Langan
 EDR Inquiry: 5860703.3
 Order Date: 11/07/2019
 Certification # F589-407A-A987
 Copyright 1956

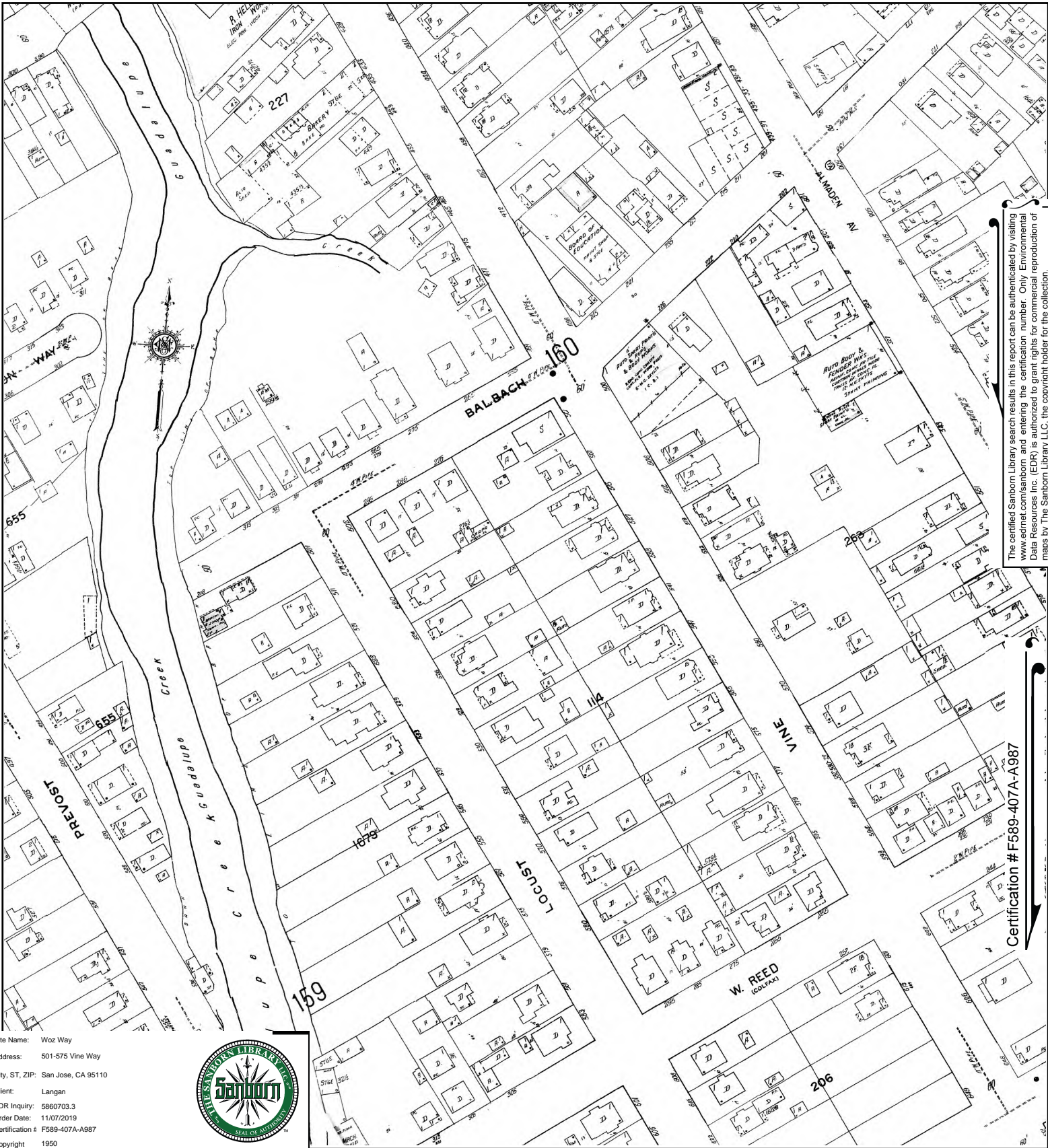


This Certified Sanborn Map combines the following sheets. Outlined areas indicate map sheets within the collection.



Volume 2, Sheet 160
 Volume 2, Sheet 158





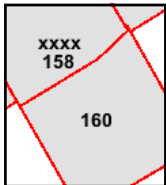
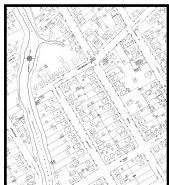
The certified Sanborn Library search results in this report can be authenticated by visiting www.edrnet.com/sanborn and entering the certification number. Only Environmental Data Resources Inc. (EDR) is authorized to grant rights for commercial reproduction of maps by The Sanborn Library LLC, the copyright holder for the collection.

Certification # F589-407A-A987

Site Name: Woz Way
 Address: 501-575 Vine Way
 City, ST, ZIP: San Jose, CA 95110
 Client: Langan
 EDR Inquiry: 5860703.3
 Order Date: 11/07/2019
 Certification # F589-407A-A987
 Copyright 1950



This Certified Sanborn Map combines the following sheets.
 Outlined areas indicate map sheets within the collection.



Volume 1, Sheet xxx
 Volume 2, Sheet 158
 Volume 2, Sheet 160





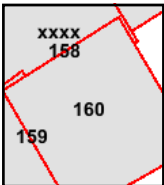
The certified Sanborn Library search results in this report can be authenticated by visiting www.edrnet.com/sanborn and entering the certification number. Only Environmental Data Resources Inc. (EDR) is authorized to grant rights for commercial reproduction of maps by The Sanborn Library LLC, the copyright holder for the collection.

Certification # F589-407A-A987

Site Name: Woz Way
 Address: 501-575 Vine Way
 City, ST, ZIP: San Jose, CA 95110
 Client: Langan
 EDR Inquiry: 5860703.3
 Order Date: 11/07/2019
 Certification # F589-407A-A987
 Copyright 1915

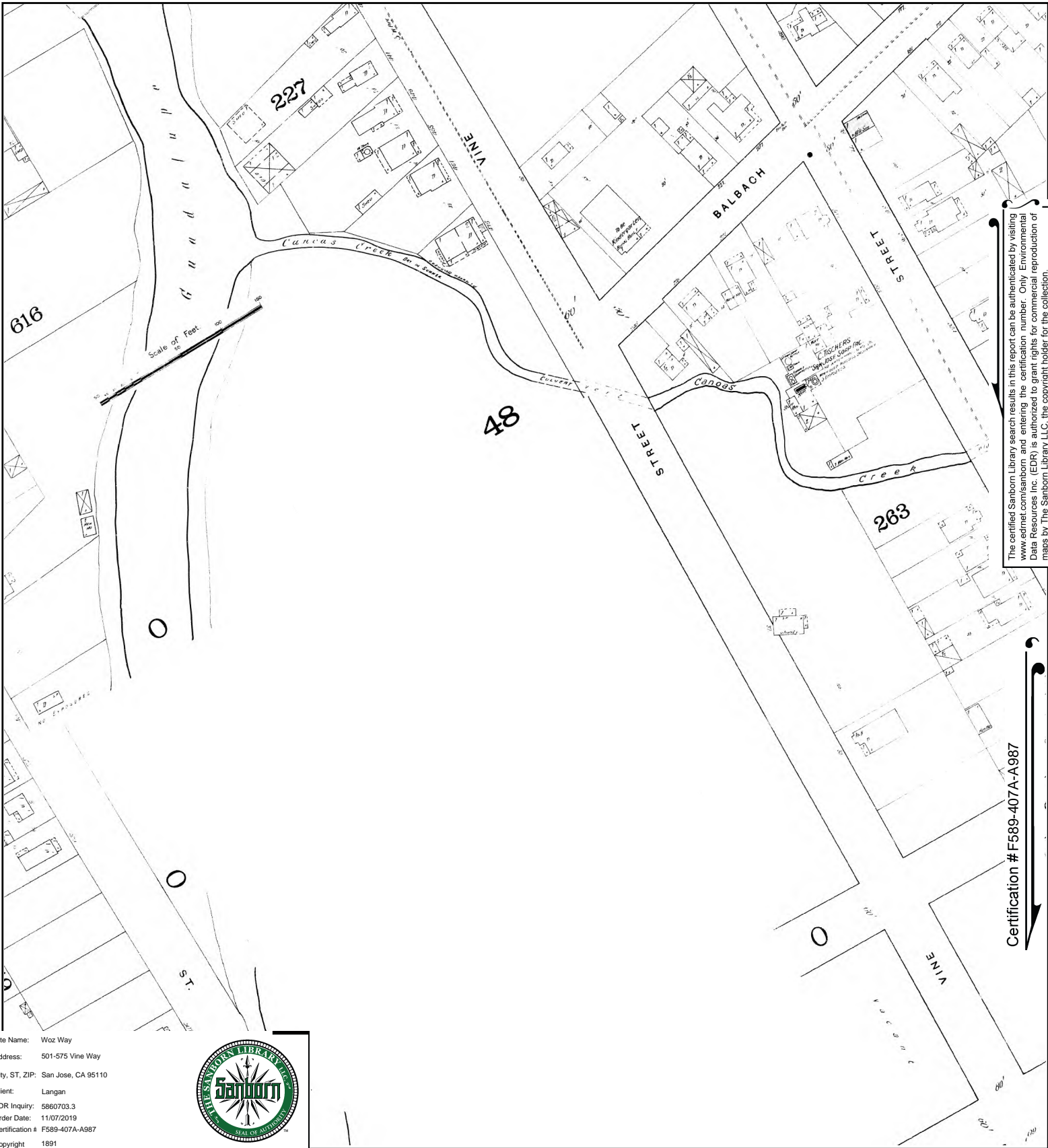


This Certified Sanborn Map combines the following sheets.
 Outlined areas indicate map sheets within the collection.



Volume 1, Sheet xxxx
 Volume 2, Sheet 160
 Volume 2, Sheet 159
 Volume 2, Sheet 158





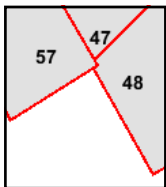
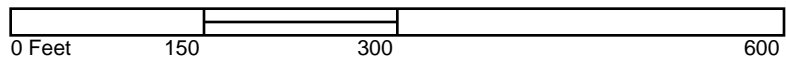
The certified Sanborn Library search results in this report can be authenticated by visiting www.edrnet.com/sanborn and entering the certification number. Only Environmental Data Resources Inc. (EDR) is authorized to grant rights for commercial reproduction of maps by The Sanborn Library LLC, the copyright holder for the collection.

Certification # F589-407A-A987

Site Name: Woz Way
 Address: 501-575 Vine Way
 City, ST, ZIP: San Jose, CA 95110
 Client: Langan
 EDR Inquiry: 5860703.3
 Order Date: 11/07/2019
 Certification #: F589-407A-A987
 Copyright: 1891

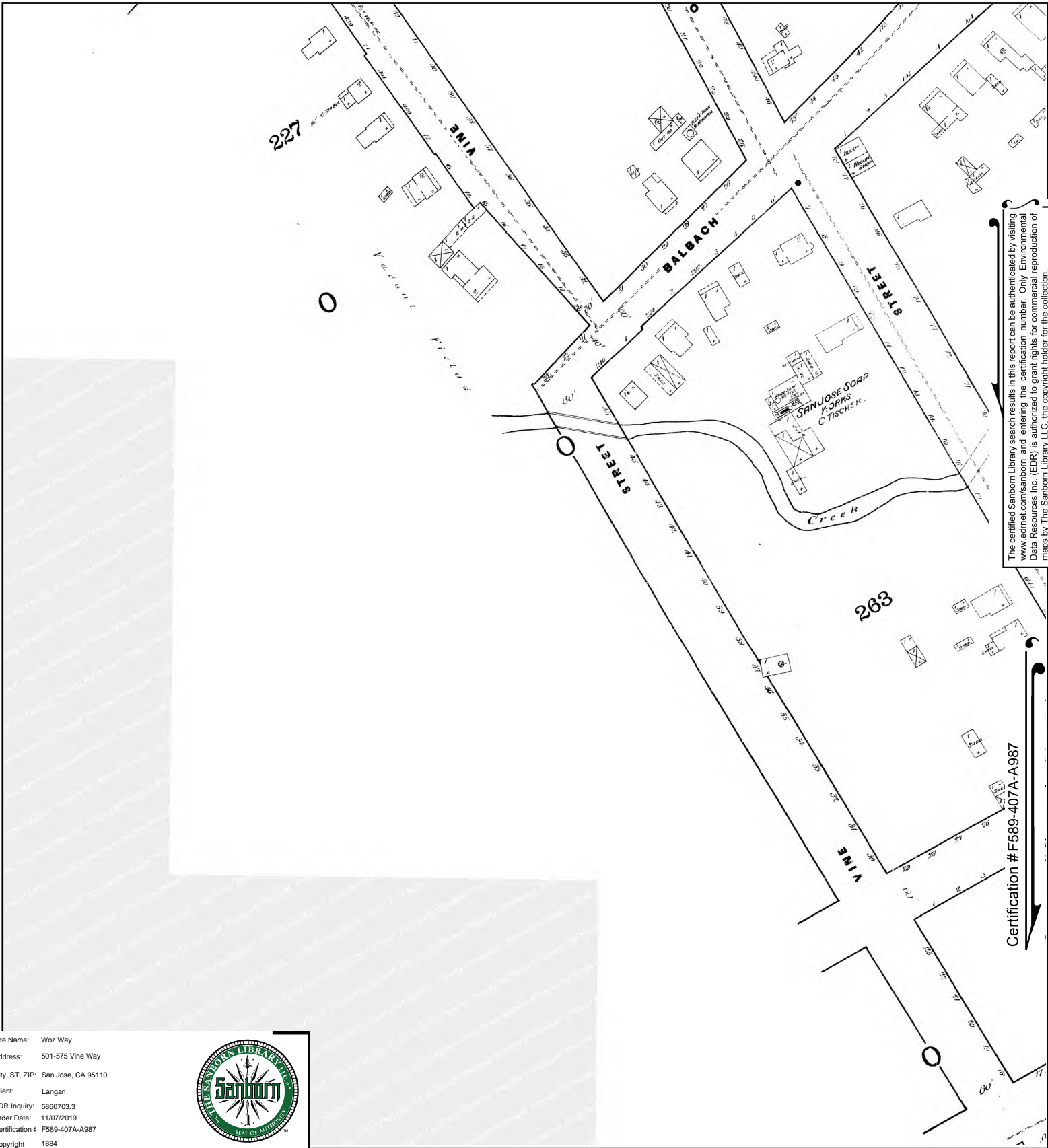


This Certified Sanborn Map combines the following sheets. Outlined areas indicate map sheets within the collection.



Volume 2, Sheet 57
 Volume 2, Sheet 48
 Volume 2, Sheet 47

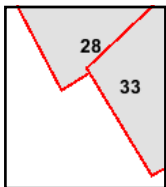
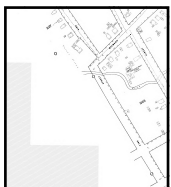




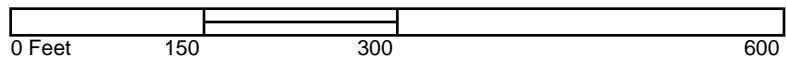
Site Name: Woz Way
 Address: 501-575 Vine Way
 City, ST, ZIP: San Jose, CA 95110
 Client: Langan
 EDR Inquiry: 5860703.3
 Order Date: 11/07/2019
 Certification # F589-407A-A987
 Copyright 1884



This Certified Sanborn Map combines the following sheets.
 Outlined areas indicate map sheets within the collection.



Volume 1, Sheet 33
 Volume 1, Sheet 28



APPENDIX F
HISTORICAL TOPOGRAPHIC MAPS

Woz Way

501-575 Vine Way

San Jose, CA 95110

Inquiry Number: 5860703.4

November 07, 2019

EDR Historical Topo Map Report

with QuadMatch™



6 Armstrong Road, 4th floor
Shelton, CT 06484
Toll Free: 800.352.0050
www.edrnet.com

EDR Historical Topo Map Report

11/07/19

Site Name:

Woz Way
501-575 Vine Way
San Jose, CA 95110
EDR Inquiry # 5860703.4

Client Name:

Langan
135 Main Street Suite 1500
SAn Francisco, CA 94105
Contact: Peter J Cusack



EDR Topographic Map Library has been searched by EDR and maps covering the target property location as provided by Langan were identified for the years listed below. EDR's Historical Topo Map Report is designed to assist professionals in evaluating potential liability on a target property resulting from past activities. EDR's Historical Topo Map Report includes a search of a collection of public and private color historical topographic maps, dating back to the late 1800s.

Search Results:

Coordinates:

P.O.#	NA	Latitude:	37.325759 37° 19' 33" North
Project:	770664301	Longitude:	-121.889377 -121° 53' 22" West
		UTM Zone:	Zone 10 North
		UTM X Meters:	598397.35
		UTM Y Meters:	4131589.16
		Elevation:	91.73' above sea level

Maps Provided:

2012	1889
1980	
1973	
1968	
1961	
1953	
1899	
1897	

Disclaimer - Copyright and Trademark Notice

This Report contains certain information obtained from a variety of public and other sources reasonably available to Environmental Data Resources, Inc. It cannot be concluded from this Report that coverage information for the target and surrounding properties does not exist from other sources. NO WARRANTY EXPRESSED OR IMPLIED, IS MADE WHATSOEVER IN CONNECTION WITH THIS REPORT. ENVIRONMENTAL DATA RESOURCES, INC. SPECIFICALLY DISCLAIMS THE MAKING OF ANY SUCH WARRANTIES, INCLUDING WITHOUT LIMITATION, MERCHANTABILITY OR FITNESS FOR A PARTICULAR USE OR PURPOSE. ALL RISK IS ASSUMED BY THE USER. IN NO EVENT SHALL ENVIRONMENTAL DATA RESOURCES, INC. BE LIABLE TO ANYONE, WHETHER ARISING OUT OF ERRORS OR OMISSIONS, NEGLIGENCE, ACCIDENT OR ANY OTHER CAUSE, FOR ANY LOSS OF DAMAGE, INCLUDING, WITHOUT LIMITATION, SPECIAL, INCIDENTAL, CONSEQUENTIAL, OR EXEMPLARY DAMAGES. ANY LIABILITY ON THE PART OF ENVIRONMENTAL DATA RESOURCES, INC. IS STRICTLY LIMITED TO A REFUND OF THE AMOUNT PAID FOR THIS REPORT. Purchaser accepts this Report "AS IS". Any analyses, estimates, ratings, environmental risk levels or risk codes provided in this Report are provided for illustrative purposes only, and are not intended to provide, nor should they be interpreted as providing any facts regarding, or prediction or forecast of, any environmental risk for any property. Only a Phase I Environmental Site Assessment performed by an environmental professional can provide information regarding the environmental risk for any property. Additionally, the information provided in this Report is not to be construed as legal advice.

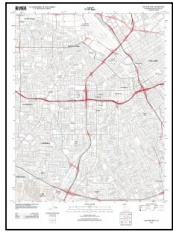
Copyright 2019 by Environmental Data Resources, Inc. All rights reserved. Reproduction in any media or format, in whole or in part, of any report or map of Environmental Data Resources, Inc., or its affiliates, is prohibited without prior written permission.

EDR and its logos (including Sanborn and Sanborn Map) are trademarks of Environmental Data Resources, Inc. or its affiliates. All other trademarks used herein are the property of their respective owners.

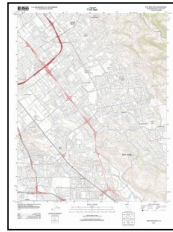
Topo Sheet Key

This EDR Topo Map Report is based upon the following USGS topographic map sheets.

2012 Source Sheets



San Jose West
2012
7.5-minute, 24000



San Jose East
2012
7.5-minute, 24000

1980 Source Sheets



San Jose East
1980
7.5-minute, 24000
Aerial Photo Revised 1978



San Jose West
1980
7.5-minute, 24000
Aerial Photo Revised 1979

1973 Source Sheets



San Jose East
1973
7.5-minute, 24000
Aerial Photo Revised 1973

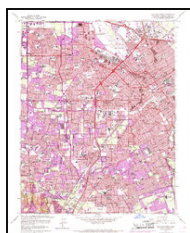


San Jose West
1973
7.5-minute, 24000
Aerial Photo Revised 1973

1968 Source Sheets



San Jose East
1968
7.5-minute, 24000
Aerial Photo Revised 1968

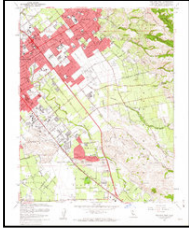


San Jose West
1968
7.5-minute, 24000
Aerial Photo Revised 1968

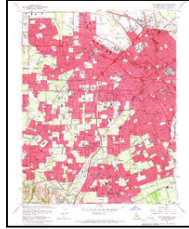
Topo Sheet Key

This EDR Topo Map Report is based upon the following USGS topographic map sheets.

1961 Source Sheets



San Jose East
1961
7.5-minute, 24000
Aerial Photo Revised 1960

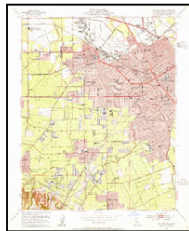


San Jose West
1961
7.5-minute, 24000
Aerial Photo Revised 1960

1953 Source Sheets

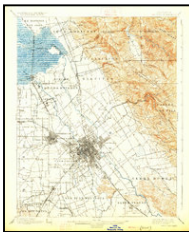


San Jose East
1953
7.5-minute, 24000
Aerial Photo Revised 1948



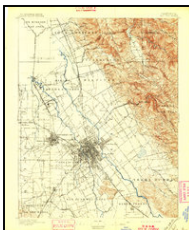
San Jose West
1953
7.5-minute, 24000
Aerial Photo Revised 1948

1899 Source Sheets



San Jose
1899
15-minute, 62500

1897 Source Sheets



San Jose
1897
15-minute, 62500

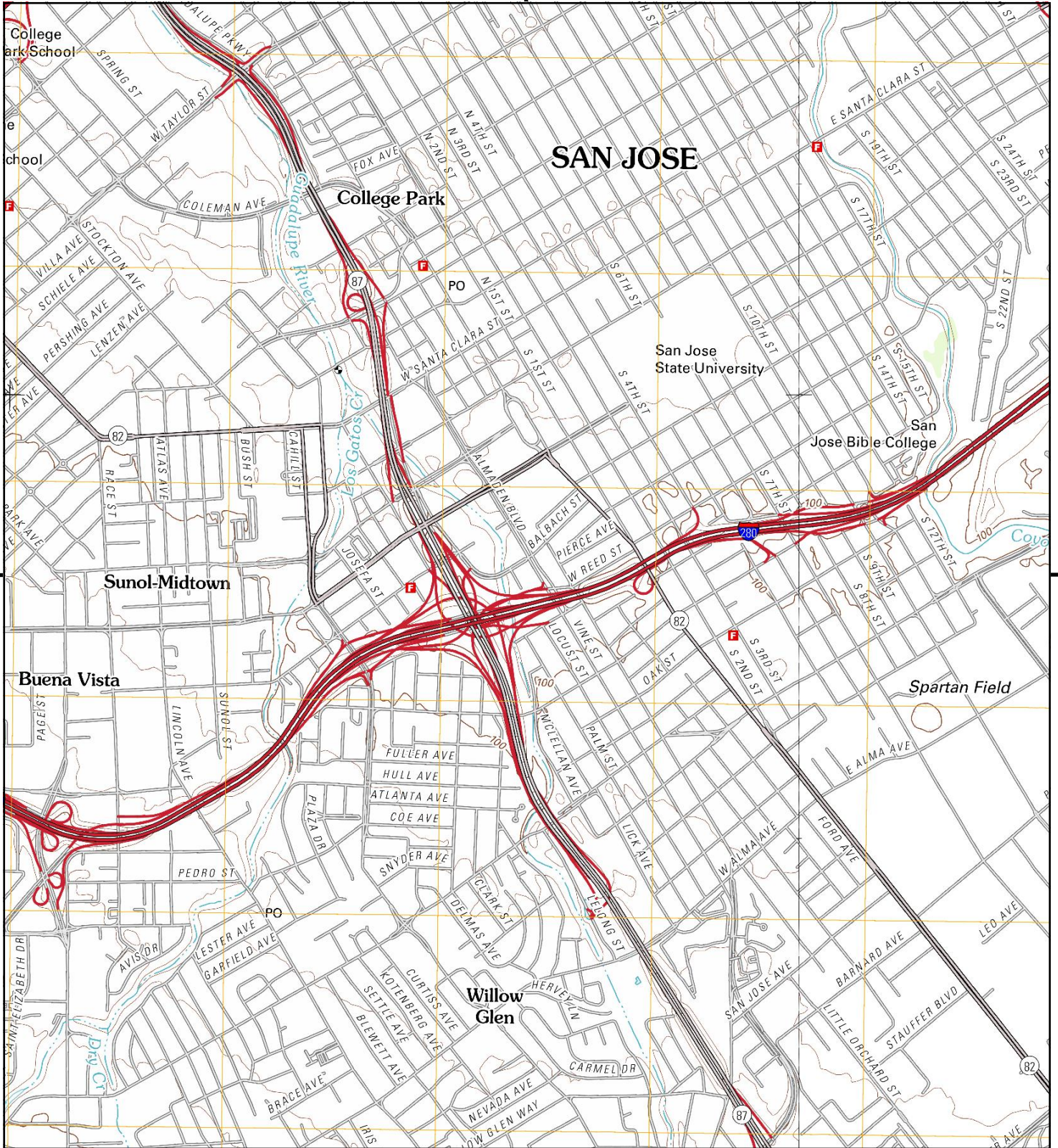
Topo Sheet Key

This EDR Topo Map Report is based upon the following USGS topographic map sheets.

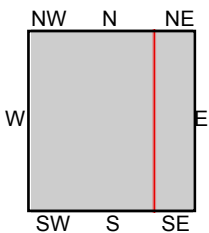
1889 Source Sheets



San Jose
1889
15-minute, 62500



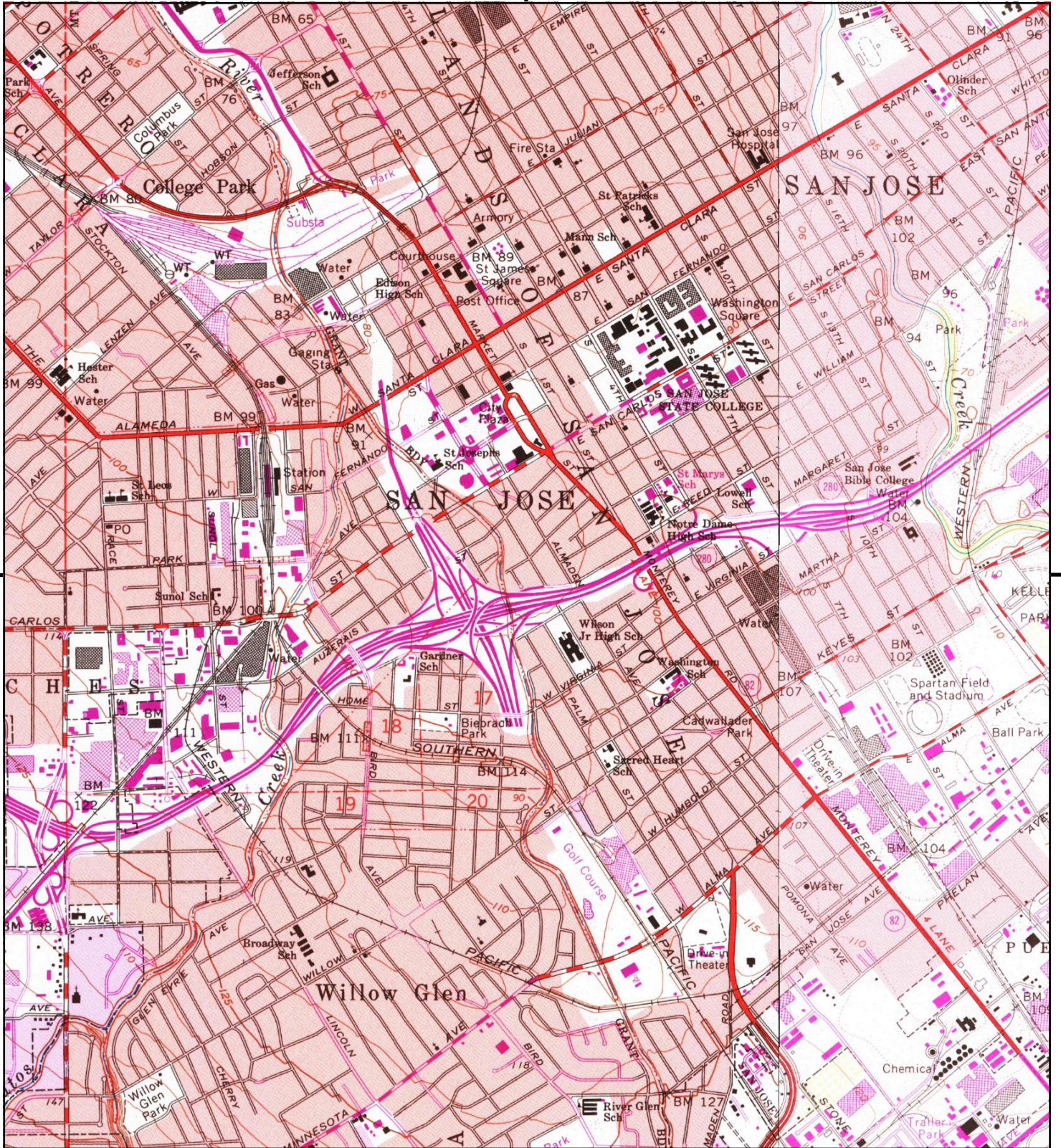
This report includes information from the following map sheet(s).



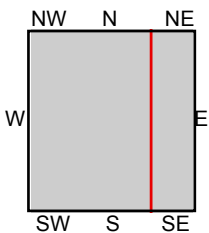
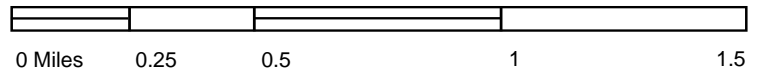
TP, San Jose West, 2012, 7.5-minute
E, San Jose East, 2012, 7.5-minute

SITE NAME: Woz Way
ADDRESS: 501-575 Vine Way
San Jose, CA 95110
CLIENT: Langan





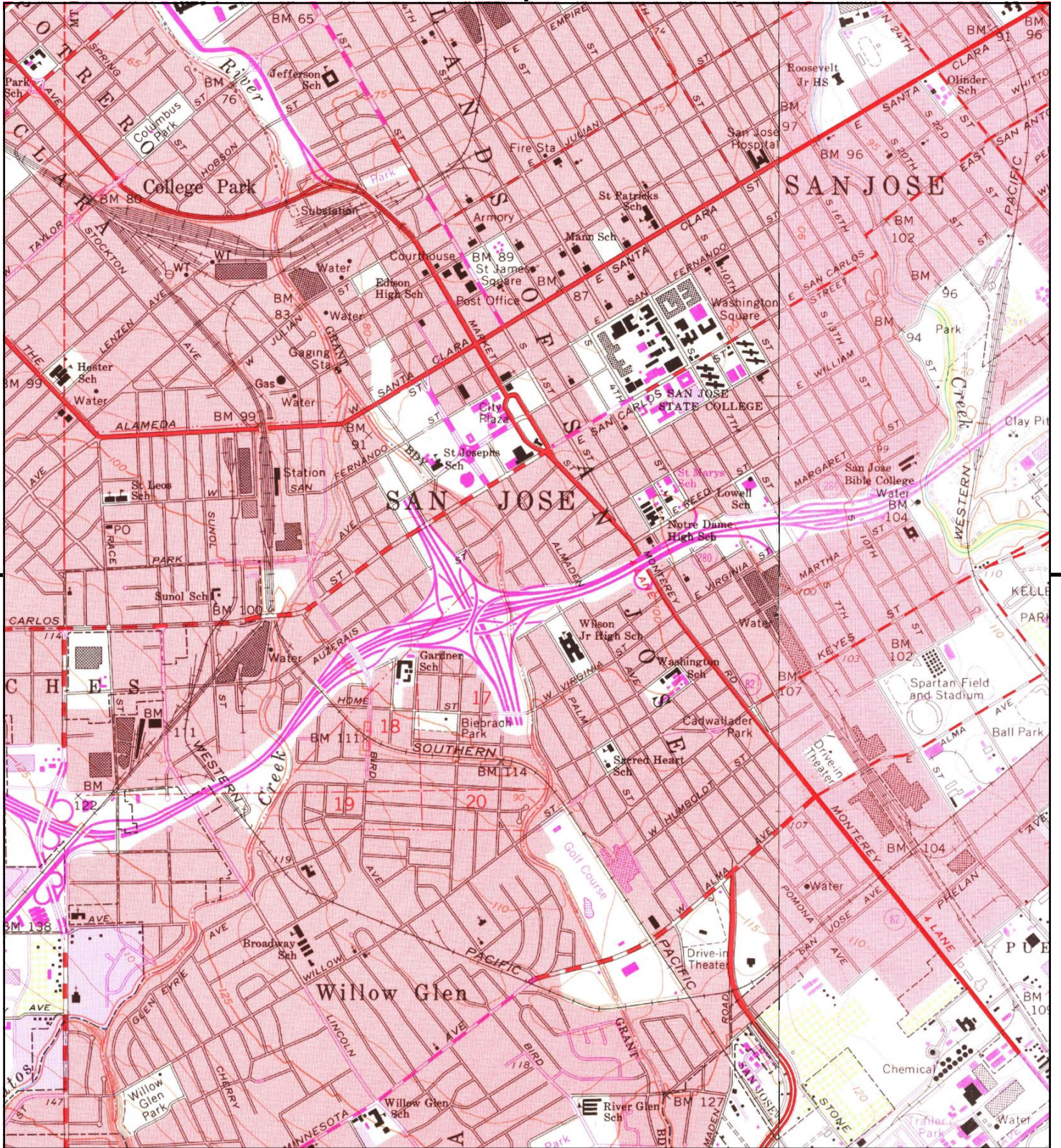
This report includes information from the following map sheet(s).



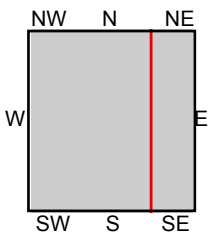
TP, San Jose West, 1980, 7.5-minute
E, San Jose East, 1980, 7.5-minute

SITE NAME: Woz Way
ADDRESS: 501-575 Vine Way
San Jose, CA 95110
CLIENT: Langan





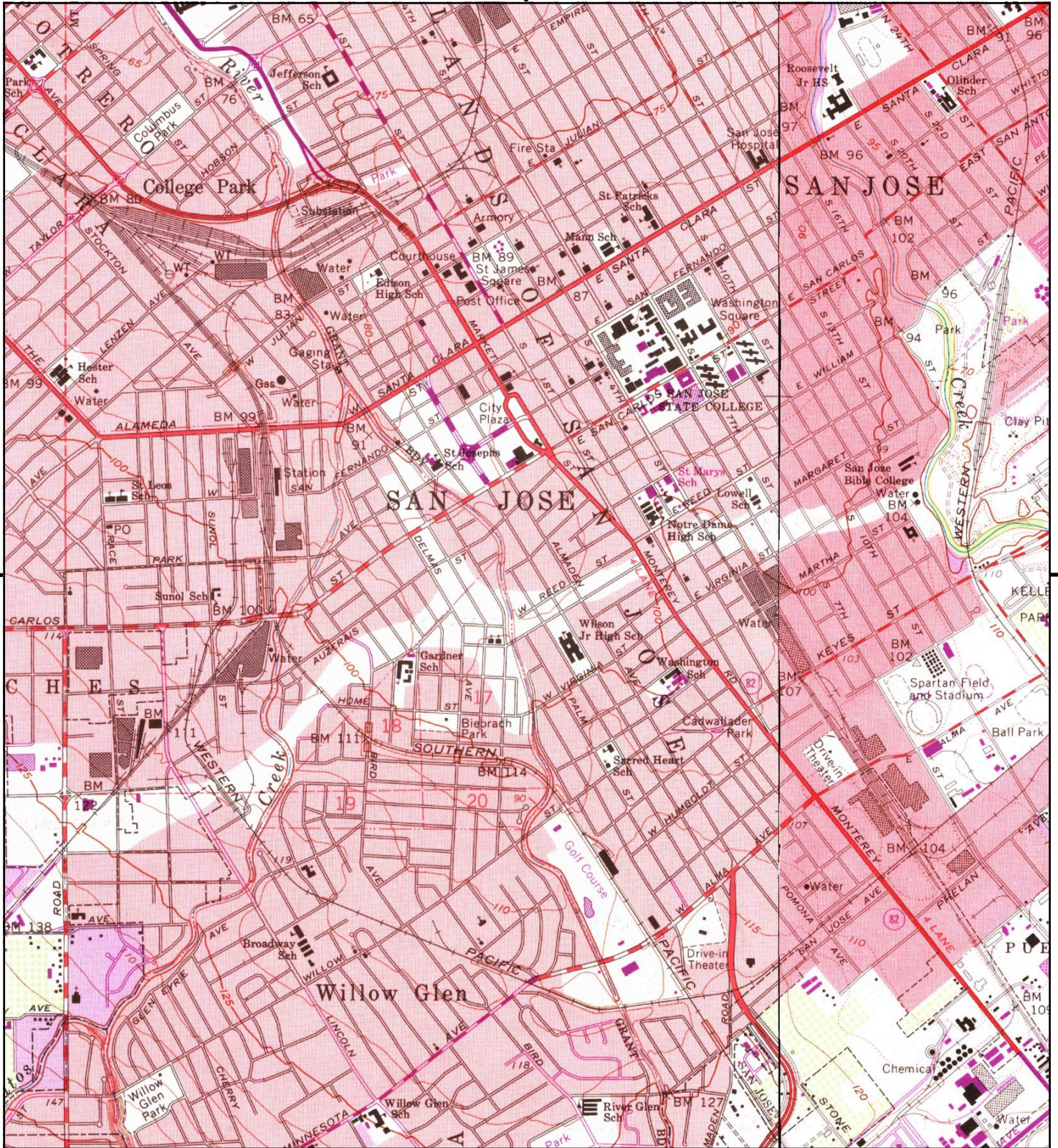
This report includes information from the following map sheet(s).



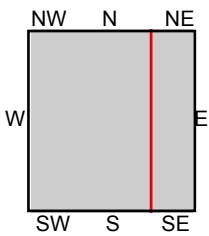
TP, San Jose West, 1973, 7.5-minute
E, San Jose East, 1973, 7.5-minute

SITE NAME: Woz Way
ADDRESS: 501-575 Vine Way
San Jose, CA 95110
CLIENT: Langan





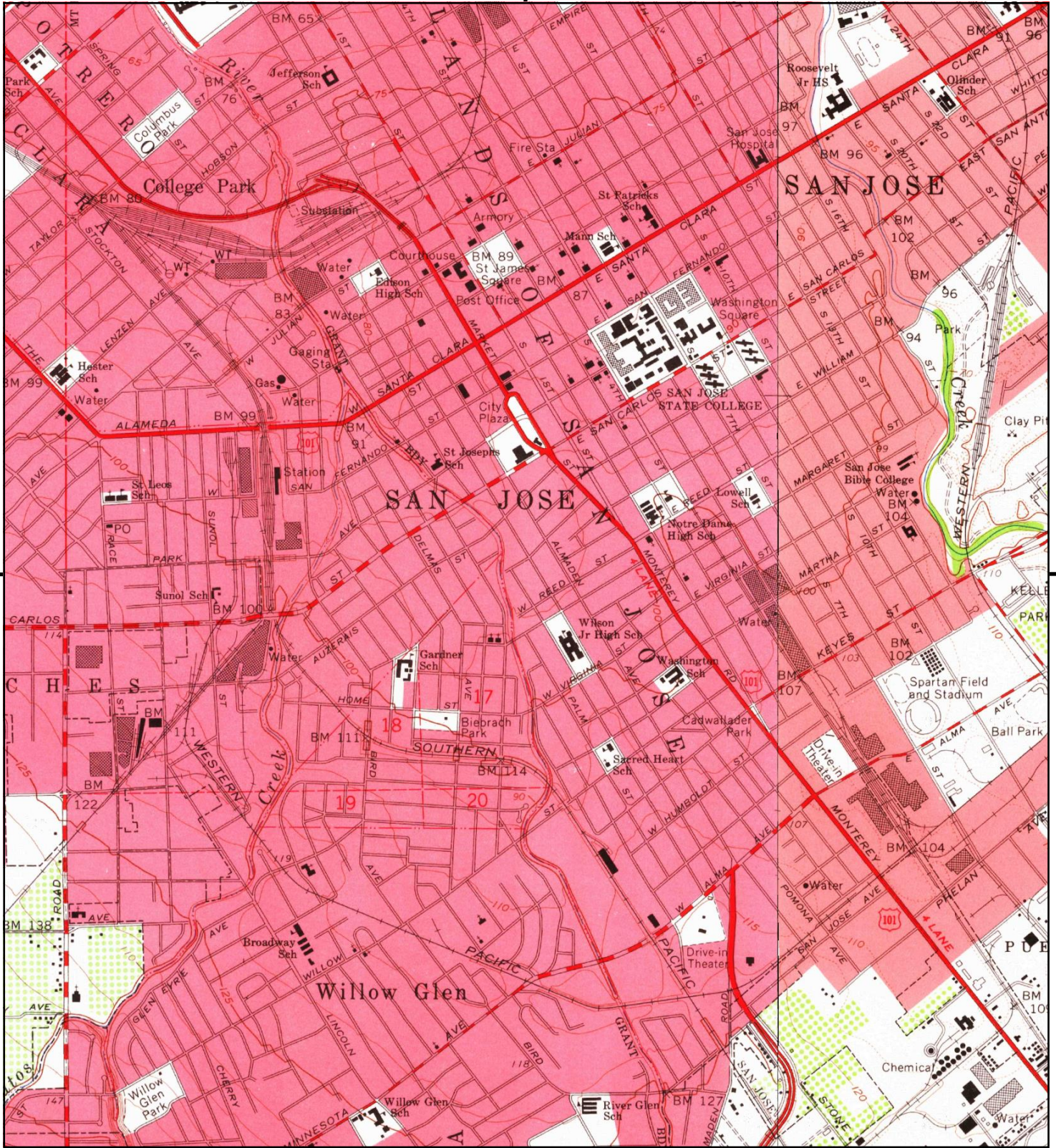
This report includes information from the following map sheet(s).



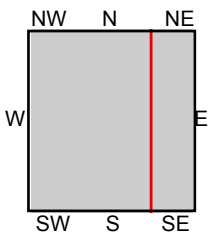
TP, San Jose West, 1968, 7.5-minute
E, San Jose East, 1968, 7.5-minute

SITE NAME: Woz Way
ADDRESS: 501-575 Vine Way
San Jose, CA 95110
CLIENT: Langan





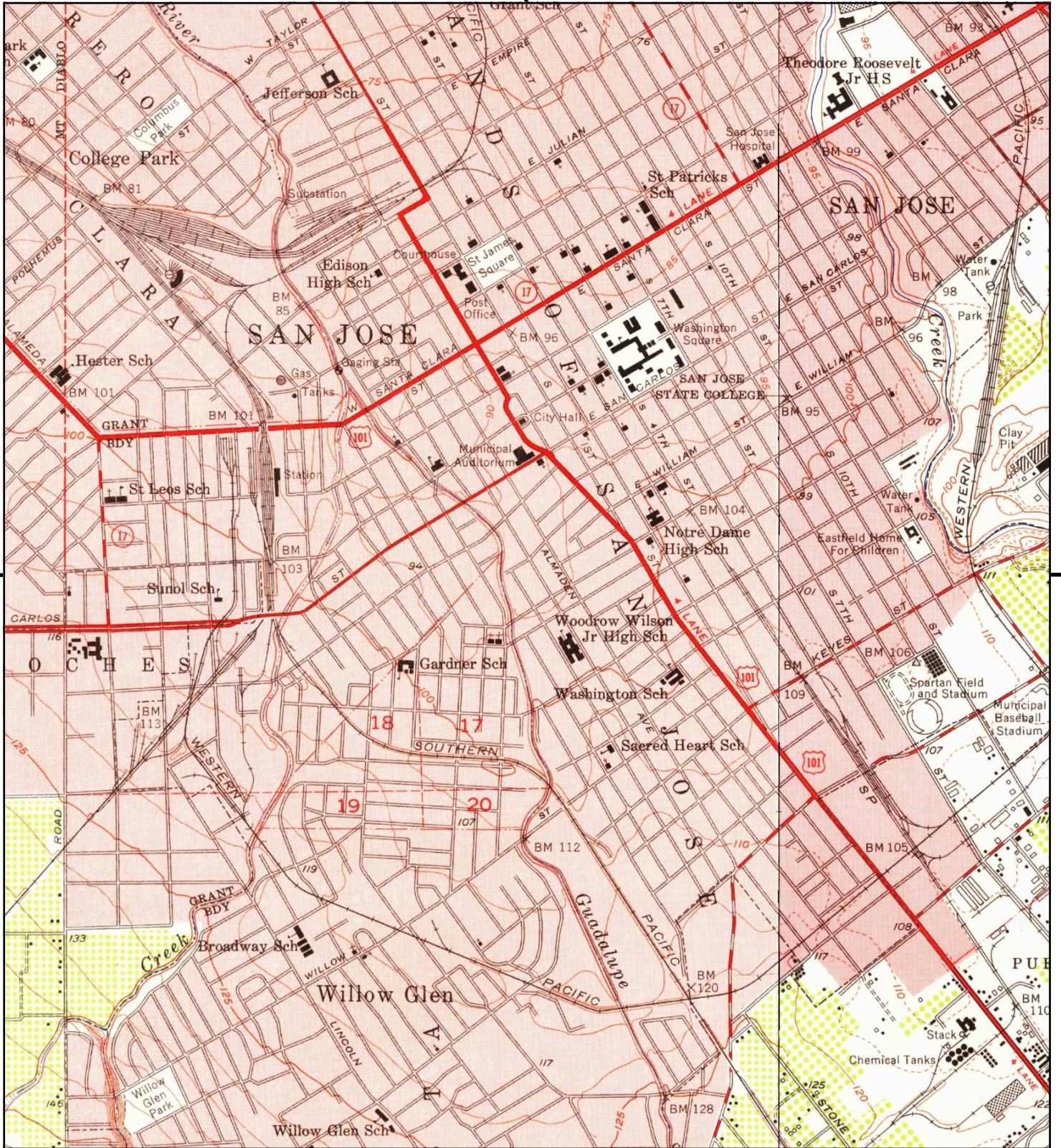
This report includes information from the following map sheet(s).



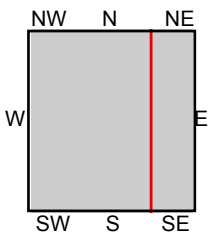
TP, San Jose West, 1961, 7.5-minute
E, San Jose East, 1961, 7.5-minute

SITE NAME: Woz Way
ADDRESS: 501-575 Vine Way
San Jose, CA 95110
CLIENT: Langan





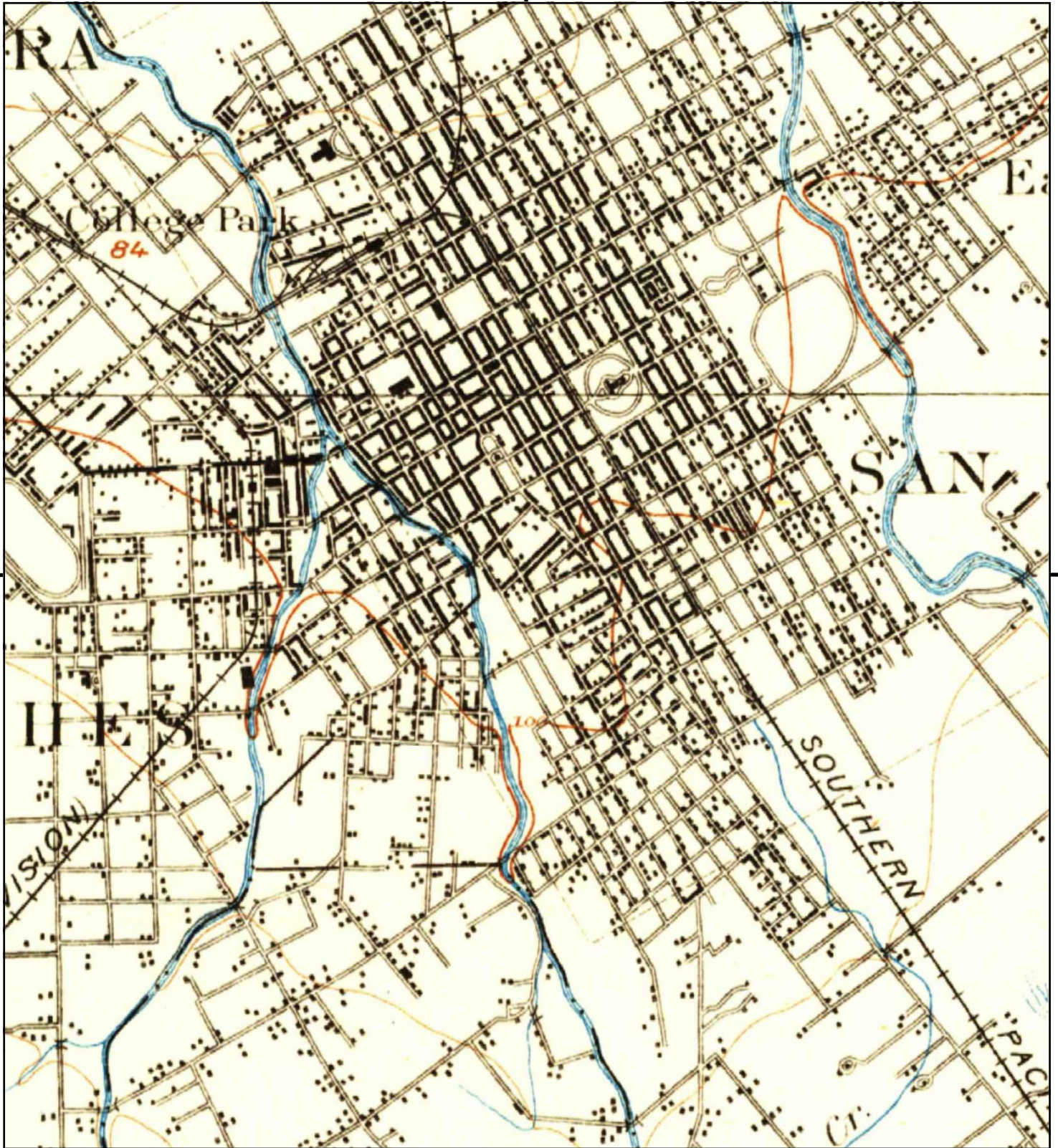
This report includes information from the following map sheet(s).



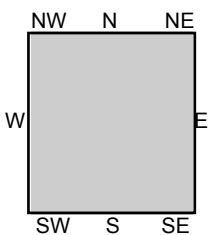
TP, San Jose West, 1953, 7.5-minute
E, San Jose East, 1953, 7.5-minute

SITE NAME: Woz Way
ADDRESS: 501-575 Vine Way
San Jose, CA 95110
CLIENT: Langan





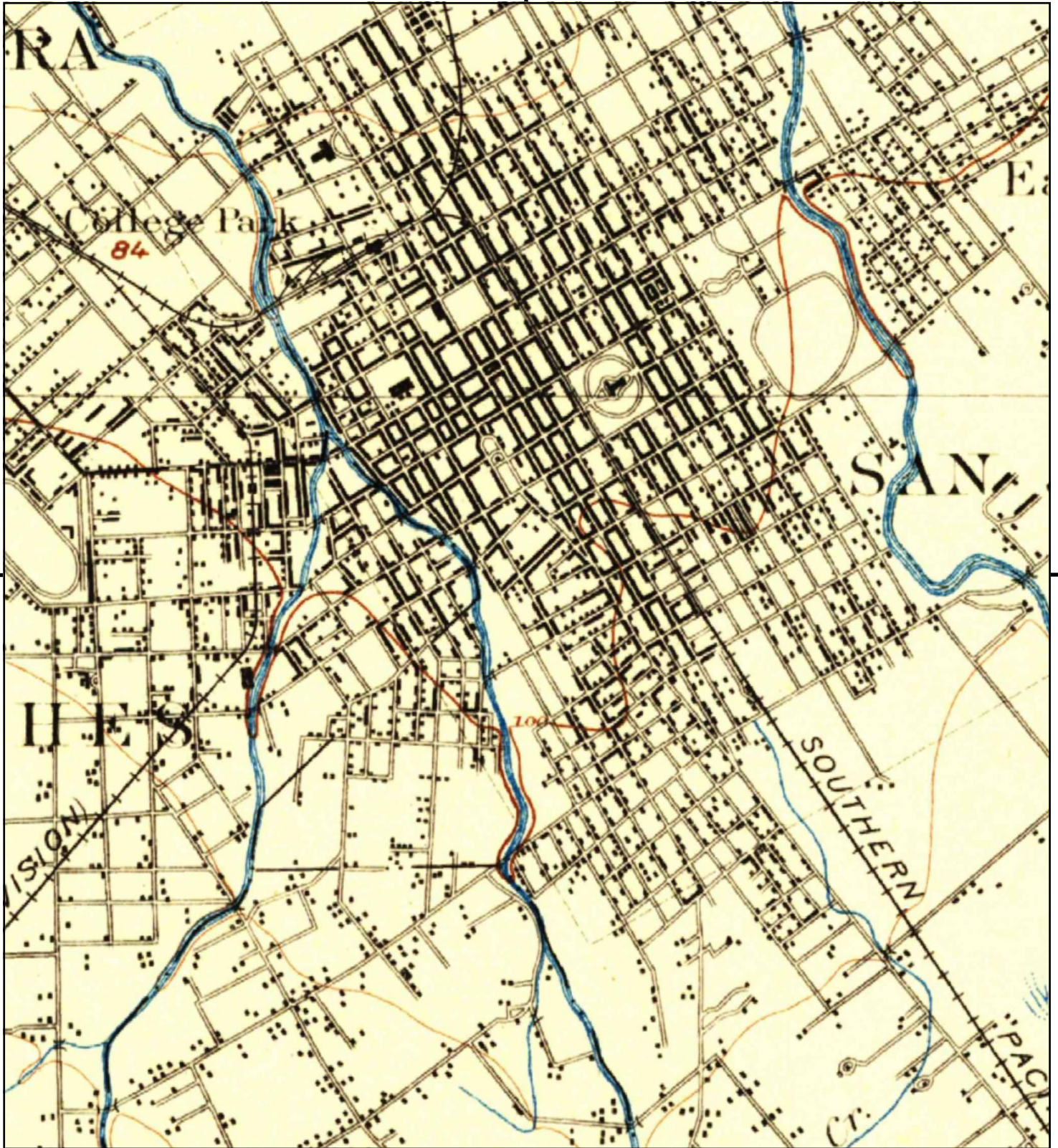
This report includes information from the following map sheet(s).



TP, San Jose, 1899, 15-minute

SITE NAME: Woz Way
 ADDRESS: 501-575 Vine Way
 San Jose, CA 95110
 CLIENT: Langan





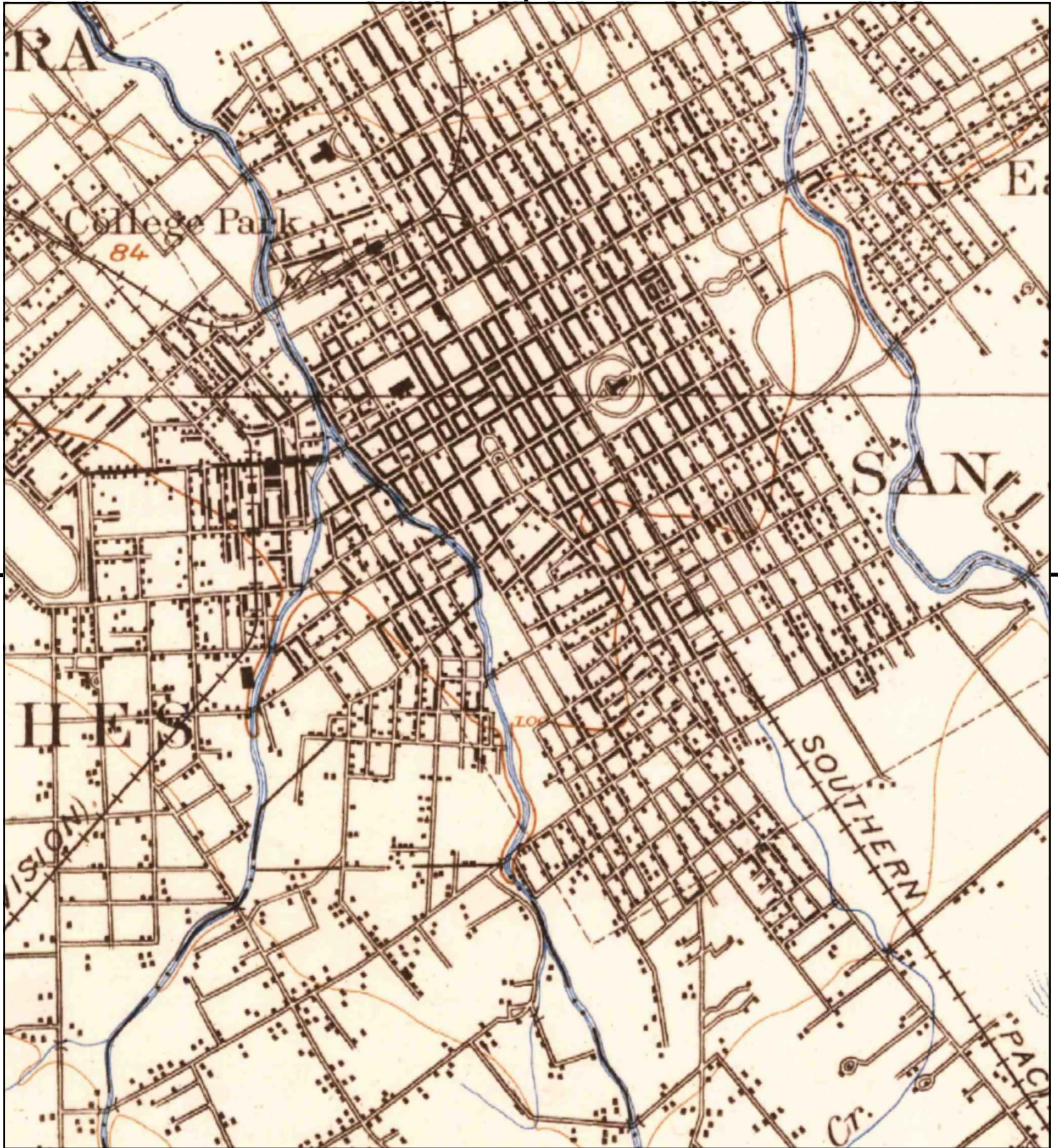
This report includes information from the following map sheet(s).



TP, San Jose, 1897, 15-minute

SITE NAME: Woz Way
 ADDRESS: 501-575 Vine Way
 San Jose, CA 95110
 CLIENT: Langan





This report includes information from the following map sheet(s).



TP, San Jose, 1889, 15-minute

SITE NAME: Woz Way
 ADDRESS: 501-575 Vine Way
 San Jose, CA 95110
 CLIENT: Langan



APPENDIX G
CITY DIRECTORY

Woz Way

501-575 Vine Way
San Jose, CA 95110

Inquiry Number: 5860703.5
November 07, 2019

The EDR-City Directory Abstract

TABLE OF CONTENTS

SECTION

Executive Summary

Findings

City Directory Images

Thank you for your business.
Please contact EDR at 1-800-352-0050
with any questions or comments.

Disclaimer - Copyright and Trademark Notice

This Report contains certain information obtained from a variety of public and other sources reasonably available to Environmental Data Resources, Inc. It cannot be concluded from this Report that coverage information for the target and surrounding properties does not exist from other sources. **NO WARRANTY EXPRESSED OR IMPLIED, IS MADE WHATSOEVER IN CONNECTION WITH THIS REPORT. ENVIRONMENTAL DATA RESOURCES, INC. SPECIFICALLY DISCLAIMS THE MAKING OF ANY SUCH WARRANTIES, INCLUDING WITHOUT LIMITATION, MERCHANTABILITY OR FITNESS FOR A PARTICULAR USE OR PURPOSE. ALL RISK IS ASSUMED BY THE USER. IN NO EVENT SHALL ENVIRONMENTAL DATA RESOURCES, INC. BE LIABLE TO ANYONE, WHETHER ARISING OUT OF ERRORS OR OMISSIONS, NEGLIGENCE, ACCIDENT OR ANY OTHER CAUSE, FOR ANY LOSS OR DAMAGE, INCLUDING, WITHOUT LIMITATION, SPECIAL, INCIDENTAL, CONSEQUENTIAL, OR EXEMPLARY DAMAGES. ANY LIABILITY ON THE PART OF ENVIRONMENTAL DATA RESOURCES, INC. IS STRICTLY LIMITED TO A REFUND OF THE AMOUNT PAID FOR THIS REPORT.** Purchaser accepts this Report "AS IS". Any analyses, estimates, ratings, environmental risk levels or risk codes provided in this Report are provided for illustrative purposes only, and are not intended to provide, nor should they be interpreted as providing any facts regarding, or prediction or forecast of, any environmental risk for any property. Only a Phase I Environmental Site Assessment performed by an environmental professional can provide information regarding the environmental risk for any property. Additionally, the information provided in this Report is not to be construed as legal advice.

Copyright 2017 by Environmental Data Resources, Inc. All rights reserved. Reproduction in any media or format, in whole or in part, of any report or map of Environmental Data Resources, Inc. or its affiliates is prohibited without prior written permission.

EDR and its logos (including Sanborn and Sanborn Map) are trademarks of Environmental Data Resources, Inc. or its affiliates. All other trademarks used herein are the property of their respective owners.

EXECUTIVE SUMMARY

DESCRIPTION

Environmental Data Resources, Inc.'s (EDR) City Directory Abstract is a screening tool designed to assist environmental professionals in evaluating potential liability on a target property resulting from past activities. EDR's City Directory Abstract includes a search and abstract of available city directory data. For each address, the directory lists the name of the corresponding occupant at five year intervals.

Business directories including city, cross reference and telephone directories were reviewed, if available, at approximately five year intervals for the years spanning 1922 through 2014. This report compiles information gathered in this review by geocoding the latitude and longitude of properties identified and gathering information about properties within 660 feet of the target property.

A summary of the information obtained is provided in the text of this report.

RECORD SOURCES

EDR's Digital Archive combines historical directory listings from sources such as Cole Information and Dun & Bradstreet. These standard sources of property information complement and enhance each other to provide a more comprehensive report.

EDR is licensed to reproduce certain City Directory works by the copyright holders of those works. The purchaser of this EDR City Directory Report may include it in report(s) delivered to a customer. Reproduction of City Directories without permission of the publisher or licensed vendor may be a violation of copyright.

Data by

infoUSA[®]

Copyright©2008
All Rights Reserved

RESEARCH SUMMARY

The following research sources were consulted in the preparation of this report. An "X" indicates where information was identified in the source and provided in this report.

<u>Year</u>	<u>Source</u>	<u>TP</u>	<u>Adjoining</u>	<u>Text Abstract</u>	<u>Source Image</u>
2014	EDR Digital Archive	-	X	X	-
2010	EDR Digital Archive	-	X	X	-
	EDR Digital Archive	X	X	X	-
2006	Haines Company, Inc.	-	X	X	-
	Haines Company, Inc.	X	X	X	-
2001	Haines Company, Inc.	-	X	X	-
2000	Haines & Company	-	X	X	-
	Haines & Company	X	X	X	-
1996	Pacific Bell	-	X	X	-
	Pacific Bell	X	X	X	-
1991	PACIFIC BELL WHITE PAGES	-	X	X	-
	PACIFIC BELL WHITE PAGES	X	X	X	-

EXECUTIVE SUMMARY

<u>Year</u>	<u>Source</u>	<u>TP</u>	<u>Adjoining</u>	<u>Text Abstract</u>	<u>Source Image</u>
1986	Pacific Bell	-	X	X	-
	Pacific Bell	X	X	X	-
1985	Pacific Bell	-	X	X	-
	Pacific Bell	X	X	X	-
1982	Pacific Telephone	-	X	X	-
1980	Pacific Telephone	-	X	X	-
	Pacific Telephone	X	X	X	-
1978	R. L. Polk & Co.	-	-	-	-
1975	Pacific Telephone	-	X	X	-
	Pacific Telephone	X	X	X	-
1974	R. L. Polk Co.	-	-	-	-
1970	R. L. Polk & Co.	-	X	X	-
	R. L. Polk & Co.	X	X	X	-
1968	R. L. Polk Co.	-	-	-	-
1966	R. L. Polk & Co.	-	X	X	-
	R. L. Polk & Co.	X	X	X	-
1965	R. L. Polk Co.	-	-	-	-
1964	R. L. Polk Co.	-	-	-	-
1963	Pacific Telephone	-	X	X	-
	Pacific Telephone	X	X	X	-
1962	R. L. Polk & Co.	-	-	-	-
1960	R. L. Polk Co.	-	X	X	-
	R. L. Polk Co.	X	X	X	-
1957	Pacific Telephone	-	X	X	-
	Pacific Telephone	X	X	X	-
	R. L. Polk Co.	-	X	X	-
	R. L. Polk Co.	X	X	X	-
1955	R. L. Polk Co.	-	X	X	-
	R. L. Polk Co.	X	X	X	-
1950	R. L. Polk & Co.	-	X	X	-
	R. L. Polk & Co.	X	X	X	-
1946	R. L. Polk Co.	-	-	-	-
1945	R. L. Polk Co.	-	X	X	-
	R. L. Polk Co.	X	X	X	-
1942	R.L. Polk	-	-	-	-
1940	R. L. Polk Co.	-	X	X	-
	R. L. Polk Co.	X	X	X	-
1936	R. L. Polk Co.	-	-	-	-
1935	R. L. Polk & Co. of California	-	X	X	-
	R. L. Polk & Co. of California	X	X	X	-
1931	R. L. Polk Co.	-	-	-	-
1930	R. L. Polk Co. of California	-	X	X	-

EXECUTIVE SUMMARY

<u>Year</u>	<u>Source</u>	<u>TP</u>	<u>Adjoining</u>	<u>Text Abstract</u>	<u>Source Image</u>
1930	R. L. Polk Co. of California	X	X	X	-
	R. L. Polk & Co. of California	-	X	X	-
	R. L. Polk & Co. of California	X	X	X	-
1926	R. L. Polk Co.	-	-	-	-
1925	R. L. Polk & Co.	-	X	X	-
	R. L. Polk & Co.	X	X	X	-
1922	R. L. Polk Co.	-	X	X	-
	R. L. Polk Co.	X	X	X	-

FINDINGS

TARGET PROPERTY INFORMATION

ADDRESS

501-575 Vine Way
San Jose, CA 95110

FINDINGS DETAIL

Target Property research detail.

VINE

501 VINE

<u>Year</u>	<u>Uses</u>	<u>Source</u>
1980	Di SALVO BROS AUTO STEREO INC	Pacific Telephone
1963	Anzalone Josephine	Pacific Telephone
1957	Anzalone S Grocery	R. L. Polk Co.

507 VINE

<u>Year</u>	<u>Uses</u>	<u>Source</u>
1963	Mastroleo Peter	Pacific Telephone

515 VINE

<u>Year</u>	<u>Uses</u>	<u>Source</u>
1980	Reyes Arnulfo	Pacific Telephone

527 VINE

<u>Year</u>	<u>Uses</u>	<u>Source</u>
1991	Moran Nicolas	PACIFIC BELL WHITE PAGES
1986	i Moran Nicolas	Pacific Bell
	Marquez Maria	Pacific Bell
	Moran N	Pacific Bell
1957	Sundberg Ray K	R. L. Polk Co.

533 VINE

<u>Year</u>	<u>Uses</u>	<u>Source</u>
1986	Morales Prank S	Pacific Bell
1980	Morales Frank S	Pacific Telephone
1963	Morales Mary	Pacific Telephone
1957	Morales Mary	R. L. Polk Co.

FINDINGS

541 VINE

<u>Year</u>	<u>Uses</u>	<u>Source</u>
1980	Buenrostro Bessie	Pacific Telephone
	Prado Teresa	Pacific Telephone

547 VINE

<u>Year</u>	<u>Uses</u>	<u>Source</u>
1986	Kellogg Kevin E	Pacific Bell
	Kianimanesh Nasser	Pacific Bell
1963	Fergoda Lenore	Pacific Telephone
1957	Fergoda Lenore	R. L. Polk Co.

553 VINE

<u>Year</u>	<u>Uses</u>	<u>Source</u>
1991	DomInquez Jose	PACIFIC BELL WHITE PAGES
1980	Contreras Bennie	Pacific Telephone
	Sanchez Fidel	Pacific Telephone

575 VINE

<u>Year</u>	<u>Uses</u>	<u>Source</u>
1963	Sebelius Hilma O	Pacific Telephone
1957	Sebelius Oscar J	R. L. Polk Co.

VINE ST

501 VINE ST

<u>Year</u>	<u>Uses</u>	<u>Source</u>
1985	EDEN RESTAURANT	Pacific Bell
	EDEN RESTAURANT SO	Pacific Bell
1975	Contractors	Pacific Telephone
	GILBERT & SONS	Pacific Telephone
	Gilbert & Sons Landscaping	Pacific Telephone
1970	No Return	R. L. Polk & Co.
1966	ANZALONE SEBASTIANA MRS GRO	R. L. Polk & Co.
1960	Anzalone Sebastiana Mrs CY s	R. L. Polk Co.
1957	ANZALONE S GROCERY	Pacific Telephone
1955	Anzalone Sebastiana Gro	R. L. Polk Co.
	Anzalone Sebastiana Mrs	R. L. Polk Co.
1950	Anzalone Sebastiana Mrs gro	R. L. Polk & Co.
1945	Anzalone Sebastiana Mrs gro	R. L. Polk Co.
1940	Anzalone Sebastian gro	R. L. Polk Co.

FINDINGS

<u>Year</u>	<u>Uses</u>	<u>Source</u>
1940	Spignola Frank auto top shop	R. L. Polk Co.
1935	Moore A L gro	R. L. Polk & Co. of California
1930	Lea Chas	R. L. Polk Co. of California
	Lea E B Mrs gro	R. L. Polk Co. of California
1925	Gruber Mrs Louise	R. L. Polk & Co.
	Jacquet P E	R. L. Polk & Co.

507 VINE ST

<u>Year</u>	<u>Uses</u>	<u>Source</u>
2006	LEThanh	Haines Company, Inc.
2000	BASILE Frances	Haines & Company
1975	Mastroleo Peter	Pacific Telephone
1970	Mastroleo Peter	R. L. Polk & Co.
1966	MASTROLEO PETER	R. L. Polk & Co.
1960	Mastroleo Peter	R. L. Polk Co.
1955	Gregory Thos	R. L. Polk Co.
1950	Mastroleo Pete	R. L. Polk & Co.
1945	Mastroleo Peter	R. L. Polk Co.

Vine St

515 Vine St

<u>Year</u>	<u>Uses</u>	<u>Source</u>
2010	KRISTY HOUSE CLEANING	EDR Digital Archive

VINE ST

515 VINE ST

<u>Year</u>	<u>Uses</u>	<u>Source</u>
2006	REYESAlfonso C	Haines Company, Inc.
2000	REYES Frances	Haines & Company
1991	RAYESROELIA	PACIFIC BELL WHITE PAGES
1985	REYES ARNULFO	Pacific Bell
1975	Reyes Frances	Pacific Telephone
1970	Reyes Arnulfo	R. L. Polk & Co.
1966	REYES ARNULFO	R. L. Polk & Co.
1960	Lorraine	R. L. Polk Co.
1955	Wilmeth Robt	R. L. Polk Co.
1950	Silacci Lorraine	R. L. Polk & Co.
1945	Stenzel W F	R. L. Polk Co.

FINDINGS

<u>Year</u>	<u>Uses</u>	<u>Source</u>
1940	Nelson R	R. L. Polk Co.
1935	Tatum F A	R. L. Polk & Co. of California
1930	Johnson C E	R. L. Polk Co. of California
1925	Johnson Nels	R. L. Polk & Co.
1922	Johnson Nels	R. L. Polk Co.

517 VINE ST

<u>Year</u>	<u>Uses</u>	<u>Source</u>
1950	BARRETT ALLEN S (BETTY) CARP	R. L. Polk & Co.

527 VINE ST

<u>Year</u>	<u>Uses</u>	<u>Source</u>
2006	MORAN Nicolas	Haines Company, Inc.
2000	MORAN Nicolas	Haines & Company
1996	Alcon E	Pacific Bell
	Moran Nicolas	Pacific Bell
1991	MORAN NICOLAS	PACIFIC BELL WHITE PAGES
1985	MARQUEZ MARIA	Pacific Bell
	MORAN NICOLAS	Pacific Bell
1975	Castillo Michi	Pacific Telephone
1970	Torres Ofilia P Mrs	R. L. Polk & Co.
1966	TORRES OFILIA P MRS	R. L. Polk & Co.
1960	Gonzalez Joe V	R. L. Polk Co.
1957	SUNDBERG RAY D	Pacific Telephone
1955	Vinson Jas W	R. L. Polk Co.
1950	Basile F A	R. L. Polk & Co.
1945	Basile F A	R. L. Polk Co.
1940	Basile F A	R. L. Polk Co.
1935	Basile F A o	R. L. Polk & Co. of California
1930	Koehler Cha	R. L. Polk Co. of California
1925	Koehler Chas	R. L. Polk & Co.
1922	Koehler Chas	R. L. Polk Co.

533 VINE ST

<u>Year</u>	<u>Uses</u>	<u>Source</u>
2006	o MORALES Ada	Haines Company, Inc.
	VERMONT Brian	Haines Company, Inc.
2000	MCLANE Tegan	Haines & Company
	MORALES Ada	Haines & Company

FINDINGS

<u>Year</u>	<u>Uses</u>	<u>Source</u>
1985	CISNEROS JESUS	Pacific Bell
	MORALES FRANK S	Pacific Bell
1975	MORALES FRANK S	Pacific Telephone
1970	Rear Dodge Richd E	R. L. Polk & Co.
	Vacant	R. L. Polk & Co.
1966	MORALES MARY MRS	R. L. Polk & Co.
1960	Morales Mary Mrs	R. L. Polk Co.
1957	MORALES MARY	Pacific Telephone
1955	Campos Jesus	R. L. Polk Co.
1950	Vacant	R. L. Polk & Co.
1945	Garibaldi Louise Mrs	R. L. Polk Co.
1940	Garibaldi Filippo	R. L. Polk Co.
1935	Garibaldi Felippo o	R. L. Polk & Co. of California
1930	Garibaldi Felipo	R. L. Polk Co. of California
1925	Garibaldi Felipe	R. L. Polk & Co.
1922	Concannon Mrs Margaret	R. L. Polk Co.
	Garibaldi Felipe	R. L. Polk Co.

541 VINE ST

<u>Year</u>	<u>Uses</u>	<u>Source</u>
2006	LEDESMA Peter	Haines Company, Inc.
2000	GUERRERO Vera	Haines & Company
1985	BUENROSTRO BESSIE	Pacific Bell
1975	Rear Vacant	Pacific Telephone
	SOSA FRANK E	Pacific Telephone
	SOSA NORMA L	Pacific Telephone
	Sosa Velia	Pacific Telephone
1966	DURAN VICTORIA MRS	R. L. Polk & Co.
1960	Ortega Virginia Mrs	R. L. Polk Co.
1955	Ramos Richd	R. L. Polk Co.
1950	Ramos R O	R. L. Polk & Co.
1945	Ramos R O	R. L. Polk Co.
1940	Martinez J T	R. L. Polk Co.
1935	Dallas T B	R. L. Polk & Co. of California
1930	Buzzo Antonio	R. L. Polk Co. of California
1925	Estrada G E	R. L. Polk & Co.
1922	Estrada A P	R. L. Polk Co.

FINDINGS

547 VINE ST

<u>Year</u>	<u>Uses</u>	<u>Source</u>
2006	EXUM Jeanette	Haines Company, Inc.
2000	EXUM Jeanette	Haines & Company
1985	KELLOGG KEVIN E	Pacific Bell
1975	Exum Jeanette	Pacific Telephone
1970	No Returil	R. L. Polk & Co.
1966	EXUM JEANETTE MRS	R. L. Polk & Co.
1960	Fergoda Lenore Mrs	R. L. Polk Co.
1955	Riordan Danl E	R. L. Polk Co.
1950	Fergoda Lenore Mrs	R. L. Polk & Co.
1945	Fergoda Lenore Mrs	R. L. Polk Co.
1940	Mc Laren M M Mrs	R. L. Polk Co.
1935	Mc Laren Margt Mrs o	R. L. Polk & Co. of California
1930	Mc Laren Margt Mrs	R. L. Polk Co. of California
1925	Mc Laren Rev J F	R. L. Polk & Co.
1922	Mc Laren Rev J F	R. L. Polk Co.

551 VINE ST

<u>Year</u>	<u>Uses</u>	<u>Source</u>
1957	BERNAL L E R	Pacific Telephone

553 VINE ST

<u>Year</u>	<u>Uses</u>	<u>Source</u>
2006	Angelina	Haines Company, Inc.
	PEREZ Johnny	Haines Company, Inc.
	VALDOVINOS	Haines Company, Inc.
2000	GUZMAN Phil	Haines & Company
	PLASENCIA Elodia	Haines & Company
1991	DOMLNGUEZ JOSE	PACIFIC BELL WHITE PAGES
1985	GOKALGANDHI SHYAM	Pacific Bell
1975	BERMUDEZ TOMIE	Pacific Telephone
	ZEPEDA JESSIE	Pacific Telephone
1970	Apartments	R. L. Polk & Co.
	Bermudez Thos M	R. L. Polk & Co.
	Garza Jose	R. L. Polk & Co.
	Guzman Efram	R. L. Polk & Co.
	Moreno Carlos E	R. L. Polk & Co.
1966	APARTMENTS	R. L. Polk & Co.
	CALSADILLAS CARMEN MRS	R. L. Polk & Co.

FINDINGS

<u>Year</u>	<u>Uses</u>	<u>Source</u>
1966	LUNA INOCENTE	R. L. Polk & Co.
	RAMIREZ JOSE	R. L. Polk & Co.
	VACANT	R. L. Polk & Co.
	VENEGAS CARMEN MRS	R. L. Polk & Co.
1960	Apartments	R. L. Polk Co.
	Coronado Esteban	R. L. Polk Co.
	Menchaca Antonio	R. L. Polk Co.
	Salazar Joe	R. L. Polk Co.
	Sapin Mary L Mrs	R. L. Polk Co.
	Street continued	R. L. Polk Co.
1955	Koll Raymond	R. L. Polk Co.
	Maderas Benny	R. L. Polk Co.
	Martinez Lela	R. L. Polk Co.
1950	Longo Jos	R. L. Polk & Co.
1945	Concannon Margt Mrs	R. L. Polk Co.
1940	Concannon Margt Mrs	R. L. Polk Co.
1935	Concannon Margt Mrs o	R. L. Polk & Co. of California
1930	Concannon Margt Mrs o	R. L. Polk Co. of California
1925	Concannon Mrs Margaret	R. L. Polk & Co.

563 VINE ST

<u>Year</u>	<u>Uses</u>	<u>Source</u>
1975	Apartments	Pacific Telephone
	Bermudez Tom	Pacific Telephone
	Diefenbacher Lillian Mrs	Pacific Telephone
	ITorres Delia	Pacific Telephone
	Ramirez Joe	Pacific Telephone
	Zepeda Jeses	Pacific Telephone

565 VINE ST

<u>Year</u>	<u>Uses</u>	<u>Source</u>
1966	VACANT	R. L. Polk & Co.
1960	Crump Jennie A Mrs	R. L. Polk Co.
1955	Crump Jennie E Mrs	R. L. Polk Co.
1950	Crump J A Mrs	R. L. Polk & Co.
1945	Crump J A Mrs	R. L. Polk Co.
1940	Crump J A Mrs	R. L. Polk Co.
1935	Crump J A Mrs o	R. L. Polk & Co. of California
1930	Crump J A Mrs	R. L. Polk Co. of California

FINDINGS

<u>Year</u>	<u>Uses</u>	<u>Source</u>
1925	Crump L M	R. L. Polk & Co.

575 VINE ST

<u>Year</u>	<u>Uses</u>	<u>Source</u>
1975	QUINONES LUPE	Pacific Telephone
1960	Sebelips Hilma O Mrs	R. L. Polk Co.
1957	SEBELIUIS OSCAR J	Pacific Telephone
1955	Sebelius Oscar J	R. L. Polk Co.
1950	Sebelius O J	R. L. Polk & Co.
1945	Sebelius O J	R. L. Polk Co.
1940	Sebelius O J	R. L. Polk Co.
1935	Sebelius O J o	R. L. Polk & Co. of California
1930	Sebelius O J	R. L. Polk Co. of California
1925	Sebelins O J	R. L. Polk & Co.
1922	Sebelius O S	R. L. Polk Co.

FINDINGS

ADJOINING PROPERTY DETAIL

The following Adjoining Property addresses were researched for this report. Detailed findings are provided for each address.

ALMADEN

408 ALMADEN

<u>Year</u>	<u>Uses</u>	<u>Source</u>
1963	Maint Operatns & Whrse	Pacific Telephone
	SAN JOSE UNIFIED SCHOOL DISTRICT Board of Education	Pacific Telephone

Almaden

486 Almaden

<u>Year</u>	<u>Uses</u>	<u>Source</u>
1991	Emporium Capwell Driver Training	PACIFIC BELL WHITE PAGES
1986	Emporium Capwell Driver Training	Pacific Bell

ALMADEN

491 ALMADEN

<u>Year</u>	<u>Uses</u>	<u>Source</u>
1963	SHIMOGUCHI AL A ins	Pacific Telephone
	ELECTRICAL BID DEPOSITORY INC SANTA CLARA SAN BENITO	Pacific Telephone
	SANTA CLARA SAN BENITO ELECTRICAL BID DEPOSITORY INC	Pacific Telephone

501 ALMADEN

<u>Year</u>	<u>Uses</u>	<u>Source</u>
1963	Sniders Donut Shop	Pacific Telephone

ALMADEN AVE

380 ALMADEN AVE

<u>Year</u>	<u>Uses</u>	<u>Source</u>
1970	California Paste Co macaroni mf Rs	R. L. Polk & Co.
1966	CALIFORNIA PASTE CO MACARONI MFRS	R. L. Polk & Co.
1963	Calif Paste Co	Pacific Telephone
	Calif Paste Co	Pacific Telephone

FINDINGS

<u>Year</u>	<u>Uses</u>	<u>Source</u>
1960	Calif Paste Co macaroni mfrs	R. L. Polk Co.
1957	Calif Paste Co	R. L. Polk Co.
	CALIF PASTE CO	Pacific Telephone
	CALIF PASTE CO	Pacific Telephone
1950	Cal Paste Co macaroni mfrs	R. L. Polk & Co.
1945	Cal Paste Co	R. L. Polk Co.
1940	Cal Paste Co macaroni mfr	R. L. Polk Co.
1935	California Paste Co	R. L. Polk & Co. of California

395 ALMADEN AVE

<u>Year</u>	<u>Uses</u>	<u>Source</u>
1985	HOUSE OF PIZZA NO1	Pacific Bell
1975	GEORGE S HOUSE OF PIZZA INC KUKAR S	Pacific Telephone
	HOUSE OF PIZZA INC KUKAR S	Pacific Telephone
	KUKAR GEO W HOUSE OF PIZZA INC KUKAR S	Pacific Telephone
	House Of Pizza restr	Pacific Telephone
	aFelger Adolph	Pacific Telephone
1970	Kukars House Of Pizza restr	R. L. Polk & Co.
	a Felger Louis	R. L. Polk & Co.
1966	KUKARS HOUSE OF PIZZA RESTR	R. L. Polk & Co.
	A BELGER LOUIS	R. L. Polk & Co.
1963	Georges House of Pizza	Pacific Telephone
	House of Pizza	Pacific Telephone
	Kukar Geo W House of Pizza	Pacific Telephone
1960	Kukar Geo W	R. L. Polk Co.
	Kukars House of Pizza restr	R. L. Polk Co.
1957	ABACUS BUSINESS CARDS	Pacific Telephone
	KUKAR GEO W HOUSE OF PIZZA	Pacific Telephone
	Abacus Business Cards	R. L. Polk Co.
	Kukar Geo W House of Pizza	R. L. Polk Co.

399 ALMADEN AVE

<u>Year</u>	<u>Uses</u>	<u>Source</u>
1940	Cusimano Bros gas	R. L. Polk Co.

400 ALMADEN AVE

<u>Year</u>	<u>Uses</u>	<u>Source</u>
1950	Lincoln School	R. L. Polk & Co.

FINDINGS

<u>Year</u>	<u>Uses</u>	<u>Source</u>
1945	Lincoln School	R. L. Polk Co.
1940	Lincoln School	R. L. Polk Co.
1935	Lincoln School	R. L. Polk & Co. of California

401 ALMADEN AVE

<u>Year</u>	<u>Uses</u>	<u>Source</u>
1985	GALLO AUTO SALES	Pacific Bell
1975	AUTO BODY LEASING	Pacific Telephone
	Felice Motors Inc	Pacific Telephone
	AUTO BODY USED CARS	Pacific Telephone
1970	Auto Body Used Cars	R. L. Polk & Co.
1966	VACANT	R. L. Polk & Co.
1963	King Harry Co used cars	Pacific Telephone
	Harry King Co used cars	Pacific Telephone
1960	King Harry Co used cars	R. L. Polk Co.
1957	HARRY KING CO USED CARS	Pacific Telephone
	Harry King Co used cars	R. L. Polk Co.
1950	Cerrito Jos used cars	R. L. Polk & Co.

408 ALMADEN AVE

<u>Year</u>	<u>Uses</u>	<u>Source</u>
2000	CONVENTN ARTS ADMINISTRATION	Haines & Company
	SANJSE CNVNTN ADMIN	Haines & Company
	SANJSE CTY CNVNTN	Haines & Company
1970	San Jose Unified Sch Dist Mtce & Sup Dept	R. L. Polk & Co. R. L. Polk & Co.
1966	SAN JOSE UNIFIED SCH DIST MTCE & SUP DEPT	R. L. Polk & Co.
1960	City Board of Educ	R. L. Polk Co.
	City Supt of School	R. L. Polk Co.
	City Unified Sch Dtst guidance & pupil personnel	R. L. Polk Co.
1957	Superintendent of Schools	R. L. Polk Co.
	SAN JOSE UNIFIED SCHOOL DISTRICT	R. L. Polk Co.
	SUPERINTENDENT OF SCHOOLS	Pacific Telephone
1950	City Board of Educ	R. L. Polk & Co.
	City Supt of Schools	R. L. Polk & Co.
1945	City Board of Educ	R. L. Polk Co.
1940	City Bd of Educ	R. L. Polk Co.
	City Supt of Schs	R. L. Polk Co.

FINDINGS

<u>Year</u>	<u>Uses</u>	<u>Source</u>
1935	Board of Education	R. L. Polk & Co. of California
	Supt of Schools	R. L. Polk & Co. of California

425 ALMADEN AVE

<u>Year</u>	<u>Uses</u>	<u>Source</u>
1975	CHECK CONTROL	Pacific Telephone
	CONSTRUCTION INDUSTRIES CREDIT ASSN	Pacific Telephone
	CREDIT BUREAU METRO	Pacific Telephone
	CREDIT BUREAU OF SANTA CLARA VALLEY	Pacific Telephone
	CREDIT MARKETING SERVICES WEST	Pacific Telephone
	CREDIT BUREAU METRO	Pacific Telephone
	C B I Collections San Jose	Pacific Telephone
	Construction Industries org	Pacific Telephone
	Credit Bureau Metro	Pacific Telephone
	Credit Bureau Of Santa Clara Valley	Pacific Telephone
	C B I COLLECTIONS-SAN JOSE	Pacific Telephone
1970	Construction Industries org	R. L. Polk & Co.
	Credit Bureau Of Santa Clara Valley	R. L. Polk & Co.
1966	BERHARDT L K LLOYD CO INS	R. L. Polk & Co.
	CHARGA PLATE STORES OF SAN JOSE CY	R. L. Polk & Co.
	CONSTRUCTION INDUSTRIES ORG	R. L. Polk & Co.
	CREDIT BUREAU OF SANTA CLARA VALLEY	R. L. Polk & Co.
	MERCHANTS PARKING INC OFC	R. L. Polk & Co.
	METROPOLITAN ASSOCIATES OF SAN JOSE CREDIT REPORTING	R. L. Polk & Co.
1957	Strouse M E	R. L. Polk Co.
1950	Rodebaugh J H	R. L. Polk & Co.
1945	Rodebaugh J H	R. L. Polk Co.
1940	Rodebaugh J H	R. L. Polk Co.
1935	Vacant	R. L. Polk & Co. of California

435 ALMADEN AVE

<u>Year</u>	<u>Uses</u>	<u>Source</u>
1950	Batte L L	R. L. Polk & Co.
1945	Bates L L	R. L. Polk Co.
1940	Bates L L	R. L. Polk Co.
1935	Katsianis Steve	R. L. Polk & Co. of California

FINDINGS

437 ALMADEN AVE

<u>Year</u>	<u>Uses</u>	<u>Source</u>
1957	Goewey Jesse	R. L. Polk Co.
	Musachia Joe	R. L. Polk Co.
	GOEWY JESSE	Pacific Telephone
1950	Roberts J A	R. L. Polk & Co.
1945	Roberts J A	R. L. Polk Co.
1940	Rodrigues Dolores Mrs	R. L. Polk Co.
1935	Rodebaugh D W Mrs	R. L. Polk & Co. of California
	Rodebaugh J H o	R. L. Polk & Co. of California
	Rodebaugh L W Mrs	R. L. Polk & Co. of California

447 ALMADEN AVE

<u>Year</u>	<u>Uses</u>	<u>Source</u>
1957	Gill Jas L	R. L. Polk Co.
	GILL JAS L	Pacific Telephone
1950	Nogrody J P	R. L. Polk & Co.
1945	Cancilla P E	R. L. Polk Co.
1940	Farotte R J	R. L. Polk Co.
1935	Ferrari Melio o	R. L. Polk & Co. of California

451 ALMADEN AVE

<u>Year</u>	<u>Uses</u>	<u>Source</u>
1957	Carrillo Roman r	R. L. Polk Co.
1950	Carrillo Roman	R. L. Polk & Co.
1945	Carrillo Roman	R. L. Polk Co.
1940	Vacant	R. L. Polk Co.
1935	Fitzgerald J J	R. L. Polk & Co. of California

455 ALMADEN AVE

<u>Year</u>	<u>Uses</u>	<u>Source</u>
1975	GUZMAN ANTONIO	Pacific Telephone
	PEREZ RACHEL	Pacific Telephone
	1/2Guzman Antonio	Pacific Telephone
	Perez Rachel Mrs	Pacific Telephone
1970	Vacant	R. L. Polk & Co.
	A Reyes Herculano	R. L. Polk & Co.
1966	1/2 VACANT	R. L. Polk & Co.
	VACANT	R. L. Polk & Co.
1960	1/2 Vacant	R. L. Polk Co.

FINDINGS

<u>Year</u>	<u>Uses</u>	<u>Source</u>
1960	Towler Oren	R. L. Polk Co.
	Bustmante Isabel Mrs	R. L. Polk Co.
1957	Marquez Alfred	R. L. Polk Co.
	Gamino Maximo	R. L. Polk Co.
	MARQUEZ ALFRED	Pacific Telephone
	GAMINO MAXIMO	Pacific Telephone
1950	1/2 Lipsett Milton	R. L. Polk & Co.
	Hi II B F	R. L. Polk & Co.
1945	Herman G F Mrs	R. L. Polk Co.
1940	Gold J W	R. L. Polk Co.
	Di Napoli Leonie Mrs	R. L. Polk Co.
	Dieter Pauline Mrs	R. L. Polk Co.
1935	Hunn Otto	R. L. Polk & Co. of California
	Sage A L	R. L. Polk & Co. of California
	Dieter Chas	R. L. Polk & Co. of California

456 ALMADEN AVE

<u>Year</u>	<u>Uses</u>	<u>Source</u>
2000	HERNANDEZ Ruben G	Haines & Company
1996	Hernandez Ruben G	Pacific Bell
1991	Hernandez Ruben G	PACIFIC BELL WHITE PAGES
	HEMANDEZ RUBEN G	PACIFIC BELL WHITE PAGES
1986	Hernandez Ruben G	Pacific Bell
1985	HERNANDEZ RUBEN G	Pacific Bell
1975	HERNANDEZ RUBEN G	Pacific Telephone
	Hernandez Rueben	Pacific Telephone
1970	Hernandez Rueben	R. L. Polk & Co.
1966	HERNANDEZ RUEBEN	R. L. Polk & Co.
1963	Drew John	Pacific Telephone
1960	Drew John	R. L. Polk Co.
1957	Drew John r	R. L. Polk Co.
	DREW JOHN R	Pacific Telephone
1950	Drew John	R. L. Polk & Co.
1945	Drew John	R. L. Polk Co.
1940	Drew John	R. L. Polk Co.
1935	Drew John o	R. L. Polk & Co. of California

FINDINGS

457 ALMADEN AVE

<u>Year</u>	<u>Uses</u>	<u>Source</u>
2000	SOBRATO John	Haines & Company
1986	Burkhardt Peter W	Pacific Bell
1985	BURKHARDT PETER W	Pacific Bell
1975	MENZEL R J	Pacific Telephone
	Vacant	Pacific Telephone
1970	Menzel Elsa J Mrs	R. L. Polk & Co.
1966	MENZEL ELSA J MRS	R. L. Polk & Co.
1963	Menzel R J	Pacific Telephone
1960	Menzel Robt J	R. L. Polk Co.
1957	Menzel R J	R. L. Polk Co.
	MENZEL R J	Pacific Telephone
1950	Menzel R J	R. L. Polk & Co.
1945	Menzel R J	R. L. Polk Co.
1940	Menzel R J	R. L. Polk Co.
1935	Jung W H o	R. L. Polk & Co. of California

470 ALMADEN AVE

<u>Year</u>	<u>Uses</u>	<u>Source</u>
1966	VACANT	R. L. Polk & Co.
1960	Vacant	R. L. Polk Co.
1950	Monahan Michl	R. L. Polk & Co.
1945	Monahan Michl	R. L. Polk Co.
1940	Monahan Michl	R. L. Polk Co.
1935	Monahan Michl o	R. L. Polk & Co. of California

480 ALMADEN AVE

<u>Year</u>	<u>Uses</u>	<u>Source</u>
2000	ZOLEZZI Altamae	Haines & Company
1975	WOODWORTH BYRON	Pacific Telephone
	Woodworth Robt B	Pacific Telephone
1970	Rodriguez Carlos	R. L. Polk & Co.
1966	BUSTAS A	R. L. Polk & Co.
1960	Codone Ruth S Mrs	R. L. Polk Co.
1957	CODONE R MRS R	Pacific Telephone
	Codone R Mrs r	R. L. Polk Co.
1950	Codone Ruth Mrs	R. L. Polk & Co.
1945	Codone Ruth Mrs	R. L. Polk Co.
1940	Condoni Ruth Mrs	R. L. Polk Co.

FINDINGS

<u>Year</u>	<u>Uses</u>	<u>Source</u>
1935	Codoni Ruth Mrs o	R. L. Polk & Co. of California

481 ALMADEN AVE

<u>Year</u>	<u>Uses</u>	<u>Source</u>
2000	SOBRATO John	Haines & Company
1985	BLOCH JUANITA	Pacific Bell
	BLOCK JUANITA	Pacific Bell
1980	ORourke O	Pacific Telephone
1975	Mannina Rosario	Pacific Telephone
	MANNINA ROS	Pacific Telephone
1970	Mannina Rosario	R. L. Polk & Co.
1966	MANNINA ROSARIO	R. L. Polk & Co.
1963	Mannina Ros	Pacific Telephone
1960	Mannina Rosario	R. L. Polk Co.
1950	Mannina Rosario	R. L. Polk & Co.
	Vacant	R. L. Polk & Co.
1945	Mannina Rosario	R. L. Polk Co.
1940	Mannina Rosario	R. L. Polk Co.
1935	Mannina Rosario	R. L. Polk & Co. of California

486 ALMADEN AVE

<u>Year</u>	<u>Uses</u>	<u>Source</u>
2000	DOWER CHIROPRACTIC OFFICES	Haines & Company
	DOWER Cndy	Haines & Company
	DOWER SCOTT W DR	Haines & Company
1996	DOWER SCOTT W DR	Pacific Bell
1991	Torres Mar Ia	PACIFIC BELL WHITE PAGES
	DOWER SCOTT W DR	PACIFIC BELL WHITE PAGES
	DOW E R S COTT W DR	PACIFIC BELL WHITE PAGES
	TORRES MAR IA	PACIFIC BELL WHITE PAGES
1986	DOWER CHIROPRACTIC OFFICES	Pacific Bell
	DOWER SCOTT W DR	Pacific Bell
1985	DOWER CHIROPRACTIC OFFICES	Pacific Bell
	DOWER SCOTT W DR	Pacific Bell
1980	Dower Chiropractic Offices	Pacific Telephone
	Dower Scott W Dr chirprctr	Pacific Telephone
	SULLIVAN JAS E DR chirprctr	Pacific Telephone
1975	Sullivan James E chiropractor	Pacific Telephone
	SULLIVAN JAS E DR CHIRPRCTR	Pacific Telephone

FINDINGS

<u>Year</u>	<u>Uses</u>	<u>Source</u>
1970	Sullivan James E chiropractor	R. L. Polk & Co.
1966	SULLIVAN JAMES E CHIROPRACTOR	R. L. Polk & Co.
1963	SULLIVAN JAMES E DR chirprctr	Pacific Telephone
1960	Sullivan Jas E chiropractor	R. L. Polk Co.
1957	SULLIVAN JAS E CHIRPRCTR	Pacific Telephone
1950	Sullivan J E chiropractor	R. L. Polk & Co.
1945	Sullivan J E chiropractor	R. L. Polk Co.
1940	Casaletto R A	R. L. Polk Co.
	Hubers Catering Co	R. L. Polk Co.
1935	Huber J A o	R. L. Polk & Co. of California
	Huber J P	R. L. Polk & Co. of California
	Hubers Catering Co	R. L. Polk & Co. of California

487 ALMADEN AVE

<u>Year</u>	<u>Uses</u>	<u>Source</u>
2000	SOBRATO John	Haines & Company
1986	Gonzales John	Pacific Bell
1985	GONZALES JOHN	Pacific Bell
1980	Gonzales John	Pacific Telephone
1975	Omsurya Michl	Pacific Telephone
1970	Dinneen Timothy	R. L. Polk & Co.
1966	SCHMIDT FARL L	R. L. Polk & Co.
1963	Schmidt Earl L	Pacific Telephone
1960	Schmidt Earl L	R. L. Polk Co.
1957	SCHMIDT EARL L	Pacific Telephone
1950	Schmidt Earl	R. L. Polk & Co.
1945	Arnold G L Mrs	R. L. Polk Co.
1940	Arnold G L Mrs	R. L. Polk Co.
1935	Moran J B	R. L. Polk & Co. of California

488 ALMADEN AVE

<u>Year</u>	<u>Uses</u>	<u>Source</u>
1966	VACANT	R. L. Polk & Co.
1963	Thonstad H Y	Pacific Telephone
1960	Mier Tobias C metophys	R. L. Polk Co.
1957	Mieir Tobias C	R. L. Polk Co.
	MIEIR TOBIAS C	Pacific Telephone

FINDINGS

489 ALMADEN AVE

<u>Year</u>	<u>Uses</u>	<u>Source</u>
1980	SER JOBS FOR PROGRESS INC	Pacific Telephone
1975	COUNTY INC	Pacific Telephone
	REFERRAL SERVICES &JOB INFORMATION CENTER	Pacific Telephone
	Community Resources Of San Jose	Pacific Telephone
	community info referral	Pacific Telephone
	United Minority Business	Pacific Telephone
	Entrepreneurs Inc	Pacific Telephone
1970	Model Cities Of San Jose Inc	R. L. Polk & Co.
	City Demonstration Agency City San Jose	R. L. Polk & Co.
1966	VACANT	R. L. Polk & Co.
1960	Vacan	R. L. Polk Co.
1957	America Fore Insurance Group	R. L. Polk Co.
	Fidelity & Casualty Ca of N Y	R. L. Polk Co.
	Fidelity Phenix Fire Ins Co of N!Y	R. L. Polk Co.
	Niagara Fire Ins Co of N Y	R. L. Polk Co.
	AMER EAGLE FIRE INS CO OF NY	Pacific Telephone
	CONTINENTAL INS CO THE	Pacific Telephone
	FIDELITY & CASUALTY CO OF N Y	Pacific Telephone
	FIDELITY-PHENIX FIRE INS CO OF N Y	Pacific Telephone
	NIAGARA FIRE INS CO OF N Y	Pacific Telephone
1950	Addressograph Sales Agcy	R. L. Polk & Co.

491 ALMADEN AVE

<u>Year</u>	<u>Uses</u>	<u>Source</u>
2000	SOBRATO John	Haines & Company
1975	BAY AREA CONSTRUCTION OPPORTUNITY PROGRAM	Pacific Telephone
	Bay Area Construction Opportunities Program	Pacific Telephone Pacific Telephone
1966	VACANT	R. L. Polk & Co.
1963	Brown Brothers Adjusters	Pacific Telephone
	Continental Casualty Co Joesting W H ins	Pacific Telephone
	Joesting W H ins	Pacific Telephone
	Ketman John A ins agcy	Pacific Telephone
	MITCHELL M C Feldsmith & Mitchell	Pacific Telephone
	Myco Adjusting Service	Pacific Telephone
	Preferred Insurance Exchange	Pacific Telephone

FINDINGS

<u>Year</u>	<u>Uses</u>	<u>Source</u>
1963	Reliance Insurance Co	Pacific Telephone
	VOLLGRAFF E C Schaefer & Vollgraff Ins	Pacific Telephone
1960	Insurance Center Building	R. L. Polk Co.
	Vacant	R. L. Polk Co.
	Vacant	R. L. Polk Co.
	Vacant	R. L. Polk Co.
	Continental Assurance Co	R. L. Polk Co.
	25 26 London & Lancashire Group ins	R. L. Polk Co.
	25 26 London & Lancashire Group ins	R. L. Polk Co.
	Continental Casualty Co	R. L. Polk Co.
	Vacant	R. L. Polk Co.
	29 30 Brown Bros Adjs ins	R. L. Polk Co.
	29 30 Brown Bros Adjs ins	R. L. Polk Co.
	Vacant	R. L. Polk Co.
	Vacant	R. L. Polk Co.
	Vacant	R. L. Polk Co.
	State Pub Utilities Comn	R. L. Polk Co.
	Vacant	R. L. Polk Co.
	Vacant	R. L. Polk Co.
	Street continued	R. L. Polk Co.
1957	Continental Assurance Co	R. L. Polk Co.
	Continental Casualty Co	R. L. Polk Co.
	Joesting W H ins	R. L. Polk Co.
	London Guarantee & Accirdent Co Ltd :	R. L. Polk Co.
	Pac Fire Rating Bureau	R. L. Polk Co.
	Phoenix Connecticut Group	R. L. Polk Co.
	Phoenix Indemnity Co loss dept	R. L. Polk Co.
	Phoenix of London Group	R. L. Polk Co.
	Premier Insurance Co	R. L. Polk Co.
	Safeguard Insurance Company	R. L. Polk Co.
	Automotive Insurance Co	R. L. Polk Co.
	Brown Brothers Adjusters	R. L. Polk Co.
	Brown Blanche Elizabeth	R. L. Polk Co.
	Calif State of Contd. Stevens Creek. Forest Fire Station	R. L. Polk Co.
	Public Utilities Commission	R. L. Polk Co.
	Clark Stanley H Genil Adjstmnt Bur Inc	R. L. Polk Co.
	AUTOMOTIVE INSURANCE CO	Pacific Telephone
	BROWM BROTHERS ADJUSTERS	Pacific Telephone

FINDINGS

<u>Year</u>	<u>Uses</u>	<u>Source</u>
1957	COFFN RD SNTA CLRA	Pacific Telephone
	CLARK STANLEY H GENL ADJSTMNT BUR INC	Pacific Telephone
	CONTINENTAL ASSURANCE CO	Pacific Telephone
	CONTINENTAL CASUALTY CO	Pacific Telephone
	GENERAL ADJUSTMENT BUREAU INC .- A-	Pacific Telephone
	PAC FIRE RATING BUREAU	Pacific Telephone
	PHOENIX-CONNECTICUT GROUP	Pacific Telephone
	PHOENIX INDEMNITY CO LOSS DEPT	Pacific Telephone
	PHOENIX OF LONDON GROUP	Pacific Telephone
	PREMIER INSURANCE CO	Pacific Telephone
	ROBERTSON G S TAD CONTINENTAL ASSURANCE CO	Pacific Telephone
1950	Insurance Center Bldg	R. L. Polk & Co.
	American Ins Co	R. L. Polk & Co.
	Boston Ins Co	R. L. Polk & Co.
	Brown Bros adjusters	R. L. Polk & Co.
	Continental Casualty Co	R. L. Polk & Co.
	Farmers Ins Group	R. L. Polk & Co.
	Genl Adjustment Bur	R. L. Polk & Co.
	Hartford Fire Ins Co	R. L. Polk & Co.
	Pac Fire Rating Bur	R. L. Polk & Co.
	Phoenix Connecticut Group	R. L. Polk & Co.
	Travellers Ins Co	R. L. Polk & Co.

493 ALMADEN AVE

<u>Year</u>	<u>Uses</u>	<u>Source</u>
1966	VACANT	R. L. Polk & Co.
1963	Breuer Electric Mfg Co	Pacific Telephone
1960	Chambers John B ins agt	R. L. Polk Co.
	Irish Eliz L Mrs	R. L. Polk Co.
	Mc Call Wm	R. L. Polk Co.
1957	Chambers John B ins adjstr	R. L. Polk Co.
	CHAMBERS JOHN B INS ADJSTR	Pacific Telephone
1950	Chambers J B ins adj and lawyer	R. L. Polk & Co.

494 ALMADEN AVE

<u>Year</u>	<u>Uses</u>	<u>Source</u>
2000	YANCEY David	Haines & Company

FINDINGS

<u>Year</u>	<u>Uses</u>	<u>Source</u>
1986	Sangervasi Steven G	Pacific Bell
1985	SANGERVASI STEVEN G	Pacific Bell
1975	IRISH ELIZABETH MRS	Pacific Telephone
	MENZEL MITCHELL E	Pacific Telephone
	Irish Eliz	Pacific Telephone
	aFrederickson Mark	Pacific Telephone
1966	SMITH AGNES M MRS	R. L. Polk & Co.
1963	Woodruff Colton S	Pacific Telephone
	Woodruff Pat	Pacific Telephone
1950	Haman Mildred	R. L. Polk & Co.
	Szoke G J	R. L. Polk & Co.
1945	Hamann Marguerite A	R. L. Polk Co.
1940	Creamer W W	R. L. Polk Co.
	Schmidt E H	R. L. Polk Co.
1935	Stith A L	R. L. Polk & Co. of California

495 ALMADEN AVE

<u>Year</u>	<u>Uses</u>	<u>Source</u>
2000	SANJSE SYMPHONY ADMIN OFC	Haines & Company
	SANJSE SYMPHONY BOX OFFICE	Haines & Company
	SANJSE SYMPHONY TELEMARKETING	Haines & Company
1985	AST CORP	Pacific Bell
1975	Vacant	Pacific Telephone
1970	Vacant	R. L. Polk & Co.
1966	DICTAPHONE CORP	R. L. Polk & Co.
1963	DICTAPHONE CORP	Pacific Telephone
1960	Dictaphone Corp	R. L. Polk Co.
1957	Liverpool & London& Globe Insurance Co Ltd	R. L. Polk Co.
	Newark Insurance Co	R. L. Polk Co.
	Queen Insurance Co of America I	R. L. Polk Co.
	Royal Indemnity Co	R. L. Polk Co.
	Royal Insurance Co Ltd	R. L. Polk Co.
	Royal Liverpool Insurance Gro Llup	R. L. Polk Co.
	GLOBE INDEMFNNITY CO	Pacific Telephone
	LIVERPOOL & LONDON & GLOBE INSURANCE CO LTD	Pacific Telephone
	QUEEN INSURANCE CO OF AMERICA	Pacific Telephone
	ROYAL INDEMNITY CO	Pacific Telephone
	ROYAL INSURANCE CO LTD	Pacific Telephone

FINDINGS

<u>Year</u>	<u>Uses</u>	<u>Source</u>
1957	ROYAL-LIVERPOOL INSURANCE GROUP	Pacific Telephone
1950	Royal Liverpool Group ins	R. L. Polk & Co.
1935	Individual Laundry	R. L. Polk & Co. of California

496 ALMADEN AVE

<u>Year</u>	<u>Uses</u>	<u>Source</u>
2000	HOANG Trang	Haines & Company
1991	Widman Mark L WIDMAN MARK L	PACIFIC BELL WHITE PAGES PACIFIC BELL WHITE PAGES
1986	Widman Mark L	Pacific Bell
1985	WIDMAN MARK L	Pacific Bell
1980	Fitzgerafd Michael	Pacific Telephone
1975	MARKEE LOWELL SR Markee Lowell A	Pacific Telephone Pacific Telephone
1970	Markee Lowell A	R. L. Polk & Co.
1966	VACANT	R. L. Polk & Co.
1960	Aitchison Adless Mrs	R. L. Polk Co.
1950	Boehme Geo jr	R. L. Polk & Co.
1945	Smith W E	R. L. Polk Co.
1940	Vacant	R. L. Polk Co.
1935	Greenman C C	R. L. Polk & Co. of California

497 ALMADEN AVE

<u>Year</u>	<u>Uses</u>	<u>Source</u>
1960	Vacant	R. L. Polk Co.
1950	Dakan R E loans	R. L. Polk & Co.
1945	Individual Lndy	R. L. Polk Co.
1940	Individual Laundry	R. L. Polk Co.

498 ALMADEN AVE

<u>Year</u>	<u>Uses</u>	<u>Source</u>
1970	Irish Eliz	R. L. Polk & Co.

499 ALMADEN AVE

<u>Year</u>	<u>Uses</u>	<u>Source</u>
1975	Vacant	Pacific Telephone
1970	Chambers & Barber ins adjusters	R. L. Polk & Co.
1966	CHAMBERS C BARBER INS ADJUSTERS	R. L. Polk & Co.
1963	Chambers & Barber ins adjstr	Pacific Telephone

FINDINGS

<u>Year</u>	<u>Uses</u>	<u>Source</u>
1963	Affiliated Adjusters	Pacific Telephone
1960	Mc Chesney & Webster ins	R. L. Polk Co.
1957	Wyckoff Ralph M Mc Chesney & Webster ins	R. L. Polk Co.
	Webster & Mc Chesney Mc Chesney & Webster ins	R. L. Polk Co.
	:::	R. L. Polk Co.
	Mc Cay Roy	R. L. Polk Co.
	WYCKOFF RALPH M MC CHESNEY & WEBSTER INS	Pacific Telephone
	Abinante N A Mc Chesney & Webster ins	R. L. Polk Co.
	MC CHESNEY & WEBSTER INS	Pacific Telephone
1950	Mc Chesney & Webster Inc ins	R. L. Polk & Co.

500 ALMADEN AVE

<u>Year</u>	<u>Uses</u>	<u>Source</u>
1945	Gerhard F J blksmith	R. L. Polk Co.
1940	Gerhard F J blksmith	R. L. Polk Co.
1935	Gerhard F J locksmith	R. L. Polk & Co. of California

501 ALMADEN AVE

<u>Year</u>	<u>Uses</u>	<u>Source</u>
1975	Arrow Appliance Stge	Pacific Telephone
	ARROW REFRIGERATION	Pacific Telephone
1970	Lupitas Cafe	R. L. Polk & Co.
1966	LUPITAS CAFE	R. L. Polk & Co.
1960	Sniders Do Nuts	R. L. Polk Co.
1950	Snider N H baker	R. L. Polk & Co.
1945	Re Guiseppi gro	R. L. Polk Co.
1940	Re Guiseppi gro	R. L. Polk Co.

507 ALMADEN AVE

<u>Year</u>	<u>Uses</u>	<u>Source</u>
2000	LOPEZ Georgene	Haines & Company
1986	Keough A	Pacific Bell
1975	Smith Hubert	Pacific Telephone
	cMorgan Sharon	Pacific Telephone
	b Vacant	Pacific Telephone
1970	Blocker Calvin W	R. L. Polk & Co.
	Garcia Jess M	R. L. Polk & Co.
	Roberts Esther Mrs	R. L. Polk & Co.

FINDINGS

<u>Year</u>	<u>Uses</u>	<u>Source</u>
1966	MARTINEZ VIOLA MRS	R. L. Polk & Co.
1960	Jones Mark	R. L. Polk Co.
1957	ROBINSON CATHERINE L	Pacific Telephone
	SCHRIMSHER MYRTLE MRS	Pacific Telephone
	Scihrimsher Myrtle Mrs	R. L. Polk Co.
1950	Armstrong S L Jones G W	R. L. Polk & Co.
	Rabi Roy	R. L. Polk & Co.
1945	Fennell C A	R. L. Polk Co.
	Hampton Bus	R. L. Polk Co.
	Rabi Roy	R. L. Polk Co.
1940	Newell Darwin	R. L. Polk Co.
	Weisman J Y	R. L. Polk Co.
1935	Brown Grace Mrs	R. L. Polk & Co. of California

508 ALMADEN AVE

<u>Year</u>	<u>Uses</u>	<u>Source</u>
2000	SHAHEEN John	Haines & Company
1975	Gerhard Cletus F	Pacific Telephone
	GERHARD C F	Pacific Telephone
1970	Gerhard Cletus F	R. L. Polk & Co.
1966	GERHARD CLETUS F	R. L. Polk & Co.
1963	Gerhard Frank	Pacific Telephone
1960	Gerhard Cletus F	R. L. Polk Co.
1957	Gerhard Frank r	R. L. Polk Co.
1950	Gerhard F J	R. L. Polk & Co.
1945	Gerhard F J	R. L. Polk Co.
1940	Gerhard F J	R. L. Polk Co.
1935	Gerhard F J o	R. L. Polk & Co. of California

509 ALMADEN AVE

<u>Year</u>	<u>Uses</u>	<u>Source</u>
1960	Schlegel Carrie Mrs	R. L. Polk Co.
1957	PEARSON L	Pacific Telephone
	WORTHINGTON J C	Pacific Telephone
	Pearson L	R. L. Polk Co.
1950	Roth Russell	R. L. Polk & Co.
1945	Anderson C L	R. L. Polk Co.
1940	Brayebich P R	R. L. Polk Co.
1935	Zarwell G F	R. L. Polk & Co. of California

FINDINGS

511 ALMADEN AVE

<u>Year</u>	<u>Uses</u>	<u>Source</u>
2000	LOPEZ Georgene	Haines & Company
1985	RIVERA GEO	Pacific Bell
1975	Vacant	Pacific Telephone
	PARRAMORE PAUL	Pacific Telephone
1970	Precision Watch Shop a Sanchez Frank	R. L. Polk & Co. R. L. Polk & Co.
1966	ANDERSON RUGEE B PRECISION WATCH SHOP	R. L. Polk & Co. R. L. Polk & Co.
1963	Anderson Rugee B Precision Watch Shop Precision Watch Shop	Pacific Telephone Pacific Telephone
1960	Anderson Rugee B Precision Watch Shop	R. L. Polk Co. R. L. Polk Co.
1957	Anderson Rugee B watchmnkr	R. L. Polk Co.

515 ALMADEN AVE

<u>Year</u>	<u>Uses</u>	<u>Source</u>
2000	QUARQUCCIO Joseph	Haines & Company
1991	HOGGE SKIP Hogge Skip	PACIFIC BELL WHITE PAGES PACIFIC BELL WHITE PAGES
1980	Hernandez Tony	Pacific Telephone
1975	Aring Linda ARING LINDA	Pacific Telephone Pacific Telephone
1970	Ivarra Manuel	R. L. Polk & Co.
1966	VACANT	R. L. Polk & Co.
1960	Young Florence Mrs	R. L. Polk Co.
1950	Dragon Paul	R. L. Polk & Co.
1945	Seifert R J	R. L. Polk Co.
1940	Johnson Clara	R. L. Polk Co.
1935	Murphy L E o	R. L. Polk & Co. of California

516 ALMADEN AVE

<u>Year</u>	<u>Uses</u>	<u>Source</u>
2000	SEIFERT Ruben	Haines & Company
1980	Seiferts Floor Covering	Pacific Telephone
1975	Jaden Dean L JADEN DEAN	Pacific Telephone Pacific Telephone
1970	Kriss Harold	R. L. Polk & Co.
1966	SEIFERT RUBEN J	R. L. Polk & Co.

FINDINGS

<u>Year</u>	<u>Uses</u>	<u>Source</u>
1963	Seifert R J	Pacific Telephone
1960	Seifert Ruben J	R. L. Polk Co.
1950	Seifert R J	R. L. Polk & Co.
1945	Larlos L M	R. L. Polk Co.
1940	Underwood Warren	R. L. Polk Co.
1935	Maxey T J	R. L. Polk & Co. of California

518 ALMADEN AVE

<u>Year</u>	<u>Uses</u>	<u>Source</u>
2000	AIRMAX HEATING & AIR CONDNG	Haines & Company
	NUNEZ Arcelia O	Haines & Company
	UNEZ Isidro	Haines & Company
	UNEZMAGANA Julian	Haines & Company
1996	Semsem Celia	Pacific Bell
1991	SEMSEM CELIA	PACIFIC BELL WHITE PAGES
	Semsem Celia	PACIFIC BELL WHITE PAGES
1986	Semsem Celia	Pacific Bell
1985	SEMSEM CELIA	Pacific Bell
1980	Semproch Thos	Pacific Telephone
	Samoem Celia	Pacific Telephone
1975	SEMSEM CELIA C	Pacific Telephone
	Samsen Peter	Pacific Telephone
	Samsons Residence	Pacific Telephone
1970	Loveday Jackie Mrs	R. L. Polk & Co.
	Loveday Boarding Homes	R. L. Polk & Co.
1966	LOVEDAY JACKIF MRS LODGINGS	R. L. Polk & Co.
1960	Summer Steve	R. L. Polk Co.
1950	Summer Steve	R. L. Polk & Co.
1945	Summer Steve	R. L. Polk Co.
1940	Summer Steph	R. L. Polk Co.
1935	Summers Steph	R. L. Polk & Co. of California

520 ALMADEN AVE

<u>Year</u>	<u>Uses</u>	<u>Source</u>
2000	KINZ Inez	Haines & Company
	ENGISTU Abonesh	Haines & Company
1996	Amanuel Fasika	Pacific Bell
1975	MENDOZA RESIDENTIAL CARE HOME	Pacific Telephone
	Mendoza Residential Care Home	Pacific Telephone

FINDINGS

<u>Year</u>	<u>Uses</u>	<u>Source</u>
1970	Loveday Boarding Home	R. L. Polk & Co.
1966	LOVEDAY JACKIE MRS LODGINGS	R. L. Polk & Co.
1963	Loveday Jacky	Pacific Telephone
	Loveday Lloyd E	Pacific Telephone
1960	Pera Rosa M Mrs	R. L. Polk Co.
1957	Pera R r	R. L. Polk Co.
	PERA R R	Pacific Telephone
1950	Pera R A	R. L. Polk & Co.
1945	Pera R A	R. L. Polk Co.
1940	Pera Rizier	R. L. Polk Co.
1935	Smith Ethel Mrs	R. L. Polk & Co. of California

522 ALMADEN AVE

<u>Year</u>	<u>Uses</u>	<u>Source</u>
2000	NANEZ Humberto	Haines & Company
1975	Koch John T	Pacific Telephone
1970	Vacant	R. L. Polk & Co.
1966	VACANT	R. L. Polk & Co.
1963	Dwyer R Jeremy	Pacific Telephone
1960	Hernandez Josephine R Mrs	R. L. Polk Co.
1950	Richmond Nettle Mrs	R. L. Polk & Co.
1945	Richmond C T	R. L. Polk Co.
1940	Richmond C T	R. L. Polk Co.
1935	Richmond C T o	R. L. Polk & Co. of California

523 ALMADEN AVE

<u>Year</u>	<u>Uses</u>	<u>Source</u>
1966	VACANT	R. L. Polk & Co.
1963	Hertell Chas A	Pacific Telephone
1960	Hertell Chas A	R. L. Polk Co.
1957	Hertell Chas A r	R. L. Polk Co.
	HERTELL CHAS A R	Pacific Telephone
1950	Hertell C A	R. L. Polk & Co.
1945	Hertell C A	R. L. Polk Co.
1940	Hertell C A	R. L. Polk Co.
1935	Hertell C A	R. L. Polk & Co. of California

FINDINGS

524 ALMADEN AVE

<u>Year</u>	<u>Uses</u>	<u>Source</u>
2000	CLARK Kincy	Haines & Company
	CLARK Grace	Haines & Company
1986	Kriss John	Pacific Bell
1985	KRISS JOHN	Pacific Bell
1975	KRLSS JOHN	Pacific Telephone
	Kriss John	Pacific Telephone
1970	Kriss John	R. L. Polk & Co.
1966	KRISS JOHN	R. L. Polk & Co.
1963	OConnor Vernon H	Pacific Telephone
1960	OConnor Vernon H	R. L. Polk Co.
1950	Gordon A M	R. L. Polk & Co.
1945	Gordon A M	R. L. Polk Co.
1940	Johnson Stony	R. L. Polk Co.
	Fischer A H	R. L. Polk Co.
1935	Johnson Stony	R. L. Polk & Co. of California
	Fischer A H	R. L. Polk & Co. of California

527 ALMADEN AVE

<u>Year</u>	<u>Uses</u>	<u>Source</u>
2000	KUKAR George	Haines & Company
	HOUSE OF PIZZA NO	Haines & Company
1996	HOUSE OF PIZZA NO	Pacific Bell
1980	A & A Truck Body Inc	Pacific Telephone
	Barshow & Baleria	Pacific Telephone
1975	A & A Truck Body Inc	Pacific Telephone
	BARSHOW & BALERIA	Pacific Telephone
	A & A TRUCK AND BODY	Pacific Telephone
1970	Barshow & Baleria truck & sch buses repr	R. L. Polk & Co.
1966	BARSHOW & BALERIA TRUCK REPR	R. L. Polk & Co.
1963	Baleria F Barshow & Baleria auto body bldg	Pacific Telephone
	Barshow & Baleria auto bodies bldg	Pacific Telephone
1960	Barshow & Baleria truck repr	R. L. Polk Co.
1957	BARUHOW & BALERIA AUTO BODIES BLDG CV	Pacific Telephone
	Baleria F Barshow & Baleria auto body bldq	R. L. Polk Co.
	Barshow & Baleria auto bodies bldg	R. L. Polk Co.
1950	Baleria Felix auto repr	R. L. Polk & Co.

FINDINGS

<u>Year</u>	<u>Uses</u>	<u>Source</u>
1945	Barshaw & Baleria auto body wks	R. L. Polk Co.
1940	Barshow & Baleria auto body wks	R. L. Polk Co.
1935	527 31 Barshow & Baleria auto body mfrs	R. L. Polk & Co. of California

531 ALMADEN AVE

<u>Year</u>	<u>Uses</u>	<u>Source</u>
1935	527 31 Barshow & Baleria auto body mfrs	R. L. Polk & Co. of California

543 ALMADEN AVE

<u>Year</u>	<u>Uses</u>	<u>Source</u>
1960	Vacant	R. L. Polk Co.
	St Claire Motor Co body and paint shop	R. L. Polk Co.
1950	Tischer Clara Mrs	R. L. Polk & Co.
1945	Tischer Clara Mrs	R. L. Polk Co.
1940	Tischer Clara Mrs	R. L. Polk Co.
1935	Tischer Clara Mrs o	R. L. Polk & Co. of California

551 ALMADEN AVE

<u>Year</u>	<u>Uses</u>	<u>Source</u>
2000	DEROME Albert	Haines & Company
1996	AAGARD	Pacific Bell
1991	DE ROME ALBERT	PACIFIC BELL WHITE PAGES
	De Rome Albert	PACIFIC BELL WHITE PAGES
1985	DE ROME ALBERT	Pacific Bell
1980	De Rome Albert	Pacific Telephone
1975	De Rome A W	Pacific Telephone
	De Rome A W Printers	Pacific Telephone
	DE ROME ALBERT	Pacific Telephone
1970	Vacant	R. L. Polk & Co.
1966	DE ROME PRINTING CO	R. L. Polk & Co.
	WEDDING PRESS THE PRNTPS	R. L. Polk & Co.
	DE ROME ALBERT W	R. L. Polk & Co.
1963	Albert De Rome	Pacific Telephone
	De Rome A W	Pacific Telephone
	Wedding Press	Pacific Telephone
1960	De Rome Albert W real est	R. L. Polk Co.
	De Rome Printing Co	R. L. Polk Co.
1957	DE ROME A W PRNTR	Pacific Telephone
1950	Jones J C	R. L. Polk & Co.

FINDINGS

<u>Year</u>	<u>Uses</u>	<u>Source</u>
1945	Jones J C	R. L. Polk Co.
1940	Benton M N Mrs	R. L. Polk Co.
1935	Benton M N Mrs o	R. L. Polk & Co. of California

552 ALMADEN AVE

<u>Year</u>	<u>Uses</u>	<u>Source</u>
1950	Di Paolo Carmelina Mrs	R. L. Polk & Co.
1945	Di Paolo Carmelina Mrs	R. L. Polk Co.
1940	De Paolo Carmelina Mrs	R. L. Polk Co.
1935	Di Paolo Giacondo o	R. L. Polk & Co. of California

561 ALMADEN AVE

<u>Year</u>	<u>Uses</u>	<u>Source</u>
1975	recovery hse	Pacific Telephone
	Downtown Fellowship No 2 alcoholic	Pacific Telephone
	Fitzgerald Albert	Pacific Telephone
1970	Bay Screen & Glass	R. L. Polk & Co.
	/ Vasquez Charles	R. L. Polk & Co.
1966	CROWN TV	R. L. Polk & Co.
	1/2 DURAN DAVID	R. L. Polk & Co.
1963	Mc Guire Dan	Pacific Telephone
	Mc Guire John	Pacific Telephone
	Valley Market The	Pacific Telephone
1960	Valley Mkt gro	R. L. Polk Co.
	1/2 Rubalcaba Joe R	R. L. Polk Co.
1957	Koitmaa Valdur	R. L. Polk Co.
	VWty Market The	R. L. Polk Co.
	VALLEY MARKET THE	Pacific Telephone
1950	Kiley L J gro	R. L. Polk & Co.
	1/2 Compagna Jos	R. L. Polk & Co.
1945	Miller W F gro	R. L. Polk Co.
	1/2 Schroeder M Mrs	R. L. Polk Co.
1940	Passerini Silvio	R. L. Polk Co.
	Anastasi Cath Mrs gro	R. L. Polk Co.
1935	Wilkins C H	R. L. Polk & Co. of California

565 ALMADEN AVE

<u>Year</u>	<u>Uses</u>	<u>Source</u>
2000	DOWNTOWN FELLOWSHIP	Haines & Company

FINDINGS

<u>Year</u>	<u>Uses</u>	<u>Source</u>
2000	ARRAZATE Noe	Haines & Company
1996	DOWNTOWN FELLOWSHIP INC	Pacific Bell
1975	ARRAZATE NOE DC	Pacific Telephone
	Arrazate Noe	Pacific Telephone
1970	Arrizate Noe	R. L. Polk & Co.
1966	ARRAZATE NOE CHIROPRACTOR	R. L. Polk & Co.
1963	Arrazate Noe DC	Pacific Telephone
1960	Arrazate Noe chiropractor	R. L. Polk Co.
1950	Jones L J	R. L. Polk & Co.
1945	Jones L J	R. L. Polk Co.
1940	Kirk R P	R. L. Polk Co.
1935	Rigney Louis	R. L. Polk & Co. of California

566 ALMADEN AVE

<u>Year</u>	<u>Uses</u>	<u>Source</u>
2000	TADDIE George	Haines & Company
	TADCO VACUUM REPAIR	Haines & Company
	TADCO SUPPLY	Haines & Company
	TADCO PACKAGING	Haines & Company
	TADCO JNTRL & PAPER	Haines & Company
1996	TADCO JANITORIAL & PAPER SUPPLIES	Pacific Bell
1991	TADCO JAN ITORIAL & PAPE R S UPPLIE S	PACIFIC BELL WHITE PAGES
	TADCO JANITORIAL & PAPER SUPPLIES	PACIFIC BELL WHITE PAGES

567 ALMADEN AVE

<u>Year</u>	<u>Uses</u>	<u>Source</u>
1975	Vacant	Pacific Telephone
1960	Lopez John	R. L. Polk Co.

568 ALMADEN AVE

<u>Year</u>	<u>Uses</u>	<u>Source</u>
1950	Von Raesfeld Martha	R. L. Polk & Co.
1945	Von Raesfeld Emilie Mrs	R. L. Polk Co.
1940	Von Raesfeld Emilie Mrs	R. L. Polk Co.
1935	Von Raesfeld L H o	R. L. Polk & Co. of California

FINDINGS

571 ALMADEN AVE

<u>Year</u>	<u>Uses</u>	<u>Source</u>
2000	DELAO Bernardo	Haines & Company
1975	Fajardo Socorro	Pacific Telephone
1970	De Leon Antonio A Jr	R. L. Polk & Co.
1966	DE LEON ANTONIO A	R. L. Polk & Co.
1963	De Leon Tony	Pacific Telephone
1960	De Leon Antonio A	R. L. Polk Co.
1957	De Leon Tony r	R. L. Polk Co.
	DE LEON TONY R	Pacific Telephone
1950	Ade Leon Antonio	R. L. Polk & Co.
1945	De Leon Antonio	R. L. Polk Co.
1940	Miklica Julia Mrs	R. L. Polk Co.
1935	Meklica Julia Mrs	R. L. Polk & Co. of California

575 ALMADEN AVE

<u>Year</u>	<u>Uses</u>	<u>Source</u>
2000	SANCHEZ Abel	Haines & Company
	LUCERO D E	Haines & Company
	HALL Laur	Haines & Company
1986	Alvarez Ignacio	Pacific Bell
	Rochin Roberto	Pacific Bell
1985	MALAIHOLLO DAN I	Pacific Bell
1980	Enriquez Pat	Pacific Telephone
	Guaracha Gilbert	Pacific Telephone
	Lopez Jose R	Pacific Telephone
	Molina A R	Pacific Telephone
	Mnolina Alma	Pacific Telephone
1975	Apartments	Pacific Telephone
	Tillis Glenn	Pacific Telephone
	Gamino Ramon	Pacific Telephone
	Melendez J	Pacific Telephone
	Vacant	Pacific Telephone
	Leonos Lewis	Pacific Telephone
	TILLIS GLENN	Pacific Telephone
	Zarate Esther	Pacific Telephone
1970	Vacant	R. L. Polk & Co.
	Miller R J	R. L. Polk & Co.
	Young Marva	R. L. Polk & Co.
	Esparza Henry	R. L. Polk & Co.

FINDINGS

<u>Year</u>	<u>Uses</u>	<u>Source</u>
1970	Marshall Alan	R. L. Polk & Co.
	Wescott Oleta A Mrs	R. L. Polk & Co.
	Apartments	R. L. Polk & Co.
1966	GARCIA TONY A	R. L. Polk & Co.
1960	Martinez Mary Mrs	R. L. Polk Co.
1957	Hu Lerta Pedro R	R. L. Polk Co.
	HUERTA PEDRO R	Pacific Telephone
1950	Lauder H E	R. L. Polk & Co.
1945	Serra M J	R. L. Polk Co.
1940	Serra Michl	R. L. Polk Co.
1935	Seria Michl	R. L. Polk & Co. of California

576 ALMADEN AVE

<u>Year</u>	<u>Uses</u>	<u>Source</u>
2000	TADDIE George	Haines & Company
1960	Cucciare Leonard	R. L. Polk Co.
1957	CUCCIARE LEONARD R	Pacific Telephone
1950	Berry R L	R. L. Polk & Co.
1945	Berry R L	R. L. Polk Co.
1940	Vacant	R. L. Polk Co.
1935	Vacant	R. L. Polk & Co. of California

582 ALMADEN AVE

<u>Year</u>	<u>Uses</u>	<u>Source</u>
2000	HOWARD Donald	Haines & Company
1975	NUNEZ TIBURCIA	Pacific Telephone
	Nunez Tomas	Pacific Telephone
1970	Nunez Thos	R. L. Polk & Co.
1966	NUNEZ THOS	R. L. Polk & Co.
1963	Nunez Paul	Pacific Telephone
	Nunez Tiburca	Pacific Telephone
1960	Nunez Thos	R. L. Polk Co.
1957	Garcia Jos B r	R. L. Polk Co.
	GARCIAJOS B R	Pacific Telephone
1950	Garcia Modesta Mrs	R. L. Polk & Co.
1945	Garcia Trinidad	R. L. Polk Co.
1940	Curci Leonard	R. L. Polk Co.
1935	Graul F C o	R. L. Polk & Co. of California

FINDINGS

585 ALMADEN AVE

<u>Year</u>	<u>Uses</u>	<u>Source</u>
2000	GARCIA Ascension	Haines & Company
1975	Roffinello Clarence J	Pacific Telephone
1970	Roffinello Joseph	R. L. Polk & Co.

586 ALMADEN AVE

<u>Year</u>	<u>Uses</u>	<u>Source</u>
2000	VELIZ Librado	Haines & Company
1975	No Return	Pacific Telephone
1970	Vacant	R. L. Polk & Co.

589 ALMADEN AVE

<u>Year</u>	<u>Uses</u>	<u>Source</u>
2000	RICHTER Wayne	Haines & Company
	PENKOFF John	Haines & Company
1996	Richter Wayne	Pacific Bell
1975	Zarate Robt	Pacific Telephone
1970	Lovejoy Robt IH	R. L. Polk & Co.

590 ALMADEN AVE

<u>Year</u>	<u>Uses</u>	<u>Source</u>
1975	Hernandez Isabel	Pacific Telephone
1970	Hernandoz Isabelle Mrs	R. L. Polk & Co.

592 ALMADEN AVE

<u>Year</u>	<u>Uses</u>	<u>Source</u>
1975	Borges Francis M Mrs	Pacific Telephone
1970	Borgese Frances Mrs	R. L. Polk & Co.

598 ALMADEN AVE

<u>Year</u>	<u>Uses</u>	<u>Source</u>
2000	GARNICA Ron	Haines & Company
1996	Garnica Ron	Pacific Bell
1975	Vacant	Pacific Telephone
1970	Mobley Hugh plihys	R. L. Polk & Co.

633 ALMADEN AVE

<u>Year</u>	<u>Uses</u>	<u>Source</u>
1970	Munoz Ricardo	R. L. Polk & Co.

FINDINGS

ALMADEN AVE S

571 ALMADEN AVE S

<u>Year</u>	<u>Uses</u>	<u>Source</u>
1996	Abernathy James	Pacific Bell

Almaden Blvd

408 Almaden Blvd

<u>Year</u>	<u>Uses</u>	<u>Source</u>
2014	SAN JOSE CITY OF	EDR Digital Archive
	SAN JOSE CNVNTION VISITORS BUR	EDR Digital Archive
	TEAM SAN JOSE	EDR Digital Archive
	NATIONAL ASSOCIATION CORP DIRS	EDR Digital Archive
	SAN JOSE HOTELS INCORPORATED	EDR Digital Archive
2010	TSJ EVENTS LLC	EDR Digital Archive
	JN CALIFORNIA LLC/BROADWAY SJ	EDR Digital Archive
	SAN JOSE HOTELS INCORPORATED	EDR Digital Archive
	WEAVER MULTIMEDIA GROUP	EDR Digital Archive
	SAN JOSE CITY OF	EDR Digital Archive
	SAN JOSE CNVNTION VISITORS BUR	EDR Digital Archive
	TEAM SAN JOSE	EDR Digital Archive
	SERVICE AMERICA FS GFV BO	EDR Digital Archive

ALMADEN BLVD

408 ALMADEN BLVD

<u>Year</u>	<u>Uses</u>	<u>Source</u>
2006	CATHEATER	Haines Company, Inc.
	SANJSE CENTERFORTHE	Haines Company, Inc.
	PERFORMING ARTS CONVENTNARTS	Haines Company, Inc.
	ENTRTRNMNT ADMIN SANJSE CNVNTN	Haines Company, Inc.
	FCLTYADMIN SANJSE	Haines Company, Inc.
	CONVENTION	Haines Company, Inc.
	CNVNTN	Haines Company, Inc.
	VSTRS BUR SANJSE CTY	Haines Company, Inc.

FINDINGS

Almaden Blvd

410 Almaden Blvd

<u>Year</u>	<u>Uses</u>	<u>Source</u>
2014	SAN JOSE CONVENTION CENTER	EDR Digital Archive

ALMADEN BLVD

456 ALMADEN BLVD

<u>Year</u>	<u>Uses</u>	<u>Source</u>
2006	No Current Listing	Haines Company, Inc.

Almaden Blvd

488 Almaden Blvd

<u>Year</u>	<u>Uses</u>	<u>Source</u>
2014	ARAMARK AT 488 ALMADEN	EDR Digital Archive
	PRICEWATERHOUSECOOPERS LLP	EDR Digital Archive
	PRTM MGMT CONSULTANTS	EDR Digital Archive

ALMADEN BLVD

488 ALMADEN BLVD

<u>Year</u>	<u>Uses</u>	<u>Source</u>
2006	JOHN SOBRATO	Haines Company, Inc.
	JOHN SOBRATO	Haines Company, Inc.

494 ALMADEN BLVD

<u>Year</u>	<u>Uses</u>	<u>Source</u>
2006	No Current Listing	Haines Company, Inc.

496 ALMADEN BLVD

<u>Year</u>	<u>Uses</u>	<u>Source</u>
2006	No Current Listing	Haines Company, Inc.

500 ALMADEN BLVD

<u>Year</u>	<u>Uses</u>	<u>Source</u>
1996	630 NAGLE BUSTAMENTE & OHAIA APC	Pacific Bell
	540 KUFMANN & GOBLE ASSOCIATES INC	Pacific Bell
	IEWC 01 JRT FINANCIAL USA INC	Pacific Bell

FINDINGS

<u>Year</u>	<u>Uses</u>	<u>Source</u>
1996	535 ARROW CAPITAL r ASSOCIATES	Pacific Bell
	MAIL SHINEte UP	Pacific Bell
	1000 CLARK STEVEN	Pacific Bell
	1000 DINAPOLI RICHARD C	Pacific Bell
	1000 SCNUMB Ct HRISTOPHER E	Pacific Bell
	1000 FAOEr M BJ ATTORNEY AT LAW	Pacific Bell
	1000 HOGE JAMES B	Pacific Bell
	1000 CHAMPION LAW OFFICES	Pacific Bell

599 ALMADEN BLVD

<u>Year</u>	<u>Uses</u>	<u>Source</u>
1986	a	Pacific Bell
	Miller Jeffrey C	Pacific Bell

ALMADEN CT

408 ALMADEN CT

<u>Year</u>	<u>Uses</u>	<u>Source</u>
1957	SAN JOSE UNIFIED SCHOOL DISTRICT BOARD OF EDUCATION	Pacific Telephone

489 ALMADEN CT

<u>Year</u>	<u>Uses</u>	<u>Source</u>
1980	Prolect Interface SER	Pacific Telephone

491 ALMADEN CT

<u>Year</u>	<u>Uses</u>	<u>Source</u>
1957	LONDON GUARANTEE & ACCIDENT CO LTD	Pacific Telephone

ALMADEN EXPY

455 ALMADEN EXPY

<u>Year</u>	<u>Uses</u>	<u>Source</u>
1980	Nor Am Agriculture Products Inc M	Pacific Telephone

ALMADEN RD

380 ALMADEN RD

<u>Year</u>	<u>Uses</u>	<u>Source</u>
1957	ANGELO CHAS W	Pacific Telephone

FINDINGS

406 ALMADEN RD

<u>Year</u>	<u>Uses</u>	<u>Source</u>
1975	MARTIN MERLE A B	Pacific Telephone

440 ALMADEN RD

<u>Year</u>	<u>Uses</u>	<u>Source</u>
1975	FOX GRACE A LB	Pacific Telephone

477 ALMADEN RD

<u>Year</u>	<u>Uses</u>	<u>Source</u>
1975	ONE HOUR MARTINIZING B	Pacific Telephone

562 ALMADEN RD

<u>Year</u>	<u>Uses</u>	<u>Source</u>
1935	Doudell John o	R. L. Polk & Co. of California
1930	Doudell John	R. L. Polk Co. of California

574 ALMADEN RD

<u>Year</u>	<u>Uses</u>	<u>Source</u>
1996	A Nguyen Nghla Trung	Pacific Bell

ALMADEN ST

380 ALMADEN ST

<u>Year</u>	<u>Uses</u>	<u>Source</u>
1930	California Paste Co macaroni mfr	R. L. Polk Co. of California

400 ALMADEN ST

<u>Year</u>	<u>Uses</u>	<u>Source</u>
1930	Lincoln School	R. L. Polk Co. of California

425 ALMADEN ST

<u>Year</u>	<u>Uses</u>	<u>Source</u>
1930	Mills O P	R. L. Polk Co. of California

435 ALMADEN ST

<u>Year</u>	<u>Uses</u>	<u>Source</u>
1930	Ellis Nick	R. L. Polk Co. of California

437 ALMADEN ST

<u>Year</u>	<u>Uses</u>	<u>Source</u>
1930	Houge N H	R. L. Polk Co. of California

FINDINGS

447 ALMADEN ST

<u>Year</u>	<u>Uses</u>	<u>Source</u>
1930	Ferrari M P o	R. L. Polk Co. of California

451 ALMADEN ST

<u>Year</u>	<u>Uses</u>	<u>Source</u>
1930	Winn F E	R. L. Polk Co. of California

455 ALMADEN ST

<u>Year</u>	<u>Uses</u>	<u>Source</u>
1930	Spinelli Geo o	R. L. Polk Co. of California
	Dieter Chas	R. L. Polk Co. of California
	Bradley N A	R. L. Polk Co. of California

456 ALMADEN ST

<u>Year</u>	<u>Uses</u>	<u>Source</u>
1930	Drew John o	R. L. Polk Co. of California

457 ALMADEN ST

<u>Year</u>	<u>Uses</u>	<u>Source</u>
1930	Jung W H	R. L. Polk Co. of California

470 ALMADEN ST

<u>Year</u>	<u>Uses</u>	<u>Source</u>
1930	Monahan Michl	R. L. Polk Co. of California

480 ALMADEN ST

<u>Year</u>	<u>Uses</u>	<u>Source</u>
1930	Codoni Ruth Mrs	R. L. Polk Co. of California

481 ALMADEN ST

<u>Year</u>	<u>Uses</u>	<u>Source</u>
1930	Mannina Rosario	R. L. Polk Co. of California

486 ALMADEN ST

<u>Year</u>	<u>Uses</u>	<u>Source</u>
1930	Huber J A	R. L. Polk Co. of California
	Hubers Catering Co	R. L. Polk Co. of California

487 ALMADEN ST

<u>Year</u>	<u>Uses</u>	<u>Source</u>
1930	Klein T E	R. L. Polk Co. of California

FINDINGS

494 ALMADEN ST

<u>Year</u>	<u>Uses</u>	<u>Source</u>
1930	Spang F L o	R. L. Polk Co. of California

495 ALMADEN ST

<u>Year</u>	<u>Uses</u>	<u>Source</u>
1930	Individual Laundry	R. L. Polk Co. of California

496 ALMADEN ST

<u>Year</u>	<u>Uses</u>	<u>Source</u>
1930	Vacant	R. L. Polk Co. of California

500 ALMADEN ST

<u>Year</u>	<u>Uses</u>	<u>Source</u>
1930	Gerhard F J blksmth	R. L. Polk Co. of California

508 ALMADEN ST

<u>Year</u>	<u>Uses</u>	<u>Source</u>
1930	Gerhard F J	R. L. Polk Co. of California

516 ALMADEN ST

<u>Year</u>	<u>Uses</u>	<u>Source</u>
1930	Maxey T J	R. L. Polk Co. of California

518 ALMADEN ST

<u>Year</u>	<u>Uses</u>	<u>Source</u>
1930	Summers Steph	R. L. Polk Co. of California

520 ALMADEN ST

<u>Year</u>	<u>Uses</u>	<u>Source</u>
1930	Paraboni Venerio	R. L. Polk Co. of California

522 ALMADEN ST

<u>Year</u>	<u>Uses</u>	<u>Source</u>
1930	Richmond C T o	R. L. Polk Co. of California

524 ALMADEN ST

<u>Year</u>	<u>Uses</u>	<u>Source</u>
1930	Fisher A B	R. L. Polk Co. of California

552 ALMADEN ST

<u>Year</u>	<u>Uses</u>	<u>Source</u>
1930	Di Paollo Giacondo	R. L. Polk Co. of California

FINDINGS

576 ALMADEN ST

<u>Year</u>	<u>Uses</u>	<u>Source</u>
1930	Bertelsman Adela Mrs	R. L. Polk Co. of California

ALMADEN WAY

408 ALMADEN WAY

<u>Year</u>	<u>Uses</u>	<u>Source</u>
1957	BOARD OF EDUCATION	Pacific Telephone

BALBACH

150 BALBACH

<u>Year</u>	<u>Uses</u>	<u>Source</u>
1963	Johnson Bessie Mrs	Pacific Telephone

152 BALBACH

<u>Year</u>	<u>Uses</u>	<u>Source</u>
1963	Stamps Donald R	Pacific Telephone

154 BALBACH

<u>Year</u>	<u>Uses</u>	<u>Source</u>
1963	Gardner Viola	Pacific Telephone

156 BALBACH

<u>Year</u>	<u>Uses</u>	<u>Source</u>
1963	Wilson Leona Joachims	Pacific Telephone

160 BALBACH

<u>Year</u>	<u>Uses</u>	<u>Source</u>
1963	Stanley Geo D	Pacific Telephone

162 BALBACH

<u>Year</u>	<u>Uses</u>	<u>Source</u>
1963	Simpson Naomi	Pacific Telephone

164 BALBACH

<u>Year</u>	<u>Uses</u>	<u>Source</u>
1963	Chavez Joe G	Pacific Telephone

FINDINGS

172 BALBACH

<u>Year</u>	<u>Uses</u>	<u>Source</u>
1963	Connair M R	Pacific Telephone

220 BALBACH

<u>Year</u>	<u>Uses</u>	<u>Source</u>
1963	Frederick Raymond	Pacific Telephone

276 BALBACH

<u>Year</u>	<u>Uses</u>	<u>Source</u>
1963	Hirst Sophia H	Pacific Telephone

286 BALBACH

<u>Year</u>	<u>Uses</u>	<u>Source</u>
1963	Hawkins Donn B	Pacific Telephone

293 BALBACH

<u>Year</u>	<u>Uses</u>	<u>Source</u>
1963	Rodriguez Gil	Pacific Telephone
	Mendez Deiores	Pacific Telephone

296 BALBACH

<u>Year</u>	<u>Uses</u>	<u>Source</u>
1963	Rickenbach Emil	Pacific Telephone

299 BALBACH

<u>Year</u>	<u>Uses</u>	<u>Source</u>
1963	Hay Jennie W Mrs	Pacific Telephone

301 BALBACH

<u>Year</u>	<u>Uses</u>	<u>Source</u>
1963	Keeney Clair D	Pacific Telephone

303 BALBACH

<u>Year</u>	<u>Uses</u>	<u>Source</u>
1963	Blanchard I E	Pacific Telephone

317 BALBACH

<u>Year</u>	<u>Uses</u>	<u>Source</u>
1963	Hedberg Selma M	Pacific Telephone

FINDINGS

BALBACH ST

132 BALBACH ST

<u>Year</u>	<u>Uses</u>	<u>Source</u>
1955	Forsythe Paul E	R. L. Polk Co.
	Baxley Willie	R. L. Polk Co.
	Miller Alex A	R. L. Polk Co.
1950	Vawter A O	R. L. Polk & Co.
	Miller A A	R. L. Polk & Co.
1945	Foster Mary B	R. L. Polk Co.
	Lake S M Mrs	R. L. Polk Co.
1940	Gonis Gus	R. L. Polk Co.
	Miller Alex	R. L. Polk Co.
1935	Waltz H S bldg contr o	R. L. Polk & Co. of California
1930	Waltz H S bldg contr o	R. L. Polk Co. of California
1925	Waltz H S	R. L. Polk & Co.
1922	Waltz H S	R. L. Polk Co.

144 BALBACH ST

<u>Year</u>	<u>Uses</u>	<u>Source</u>
1960	Stanley Geo D	R. L. Polk Co.
1957	STANLEY GEO)	Pacific Telephone
1955	Stanley Geo D	R. L. Polk Co.
1950	Stanley G W	R. L. Polk & Co.
1945	Stanley G W	R. L. Polk Co.
1940	Ledasma Alphonso	R. L. Polk Co.
1935	Mc Neil L J	R. L. Polk & Co. of California
1930	Pavlovich Michl	R. L. Polk Co. of California
1925	Morton Mrs A M	R. L. Polk & Co.
1922	Morton Mrs A M	R. L. Polk Co.

150 BALBACH ST

<u>Year</u>	<u>Uses</u>	<u>Source</u>
2000	GRAY Gregory	Haines & Company
1975	Vacant	Pacific Telephone
1970	Johnson Bessie L Mrs	R. L. Polk & Co.
1966	JOHNSON BESSIE L MRS	R. L. Polk & Co.
1960	No Return	R. L. Polk Co.
1955	Vacant	R. L. Polk Co.
1950	Galligan C A Mrs	R. L. Polk & Co.

FINDINGS

<u>Year</u>	<u>Uses</u>	<u>Source</u>
1945	Galligan C A Mrs	R. L. Polk Co.

152 BALBACH ST

<u>Year</u>	<u>Uses</u>	<u>Source</u>
2000	NO CURRENT LISTING	Haines & Company
1975	Chrisman Edna	Pacific Telephone
1970	Me Fall Harold G	R. L. Polk & Co.
1966	MC FALL HAROLD G	R. L. Polk & Co.
1960	Lockey Henry	R. L. Polk Co.
1957	Harter Clara B	R. L. Polk Co.
1955	Harter H H	R. L. Polk Co.
1950	Chilton E R Mrs	R. L. Polk & Co.
1945	Pace Pauline E	R. L. Polk Co.

154 BALBACH ST

<u>Year</u>	<u>Uses</u>	<u>Source</u>
2000	NO CURRENT LISTING	Haines & Company
1986	Gonzalez Ralph	Pacific Bell
1985	GONZALEZ RALPH	Pacific Bell
1975	Beatty Frank M	Pacific Telephone
1970	Gardner Viola	R. L. Polk & Co.
1966	GARDNER VIOLA	R. L. Polk & Co.
1960	Gardner Viola	R. L. Polk Co.
1957	GARDNER VIOLA	Pacific Telephone
1955	Gardner Violo Mrs	R. L. Polk Co.
1950	Duthie Mary E	R. L. Polk & Co.
1945	Rohm Jos	R. L. Polk Co.

156 BALBACH ST

<u>Year</u>	<u>Uses</u>	<u>Source</u>
2000	NO CURRENT LISTING	Haines & Company
1986	Gould T	Pacific Bell
1980	Wilson Leona Joachims	Pacific Telephone
1975	WILSON LEONA JOACHIMS	Pacific Telephone
	Wilson Leona J Mrs	Pacific Telephone
1970	Wilson Leona J Mrs	R. L. Polk & Co.
1966	WILSON LEONA J MRS	R. L. Polk & Co.
1960	Wilson Leona J Mrs	R. L. Polk Co.
1957	WILSON LEONA JOACHIMS R	Pacific Telephone

FINDINGS

<u>Year</u>	<u>Uses</u>	<u>Source</u>
1955	Wilson Leona V Mrs	R. L. Polk Co.
1950	Wilson L J Mrs	R. L. Polk & Co.
1945	Wilson L J Mrs	R. L. Polk Co.
1940	Lewis Kent	R. L. Polk Co.
	Wilson Leona Mrs	R. L. Polk Co.
1935	Conrad J C	R. L. Polk & Co. of California
1930	Wilson J S o	R. L. Polk Co. of California
1925	Wilson J S	R. L. Polk & Co.
1922	Harris J H	R. L. Polk Co.

158 BALBACH ST

<u>Year</u>	<u>Uses</u>	<u>Source</u>
2000	NO CURRENT LISTING	Haines & Company
1975	Sotelo Gloria	Pacific Telephone
1970	Buikema Susan A	R. L. Polk & Co.
1966	HACKER MYRTLE MRS	R. L. Polk & Co.
1960	Holmberg Tina Mrs	R. L. Polk Co.
1955	Ollom Bertha J Mrs	R. L. Polk Co.
1950	Ollom B J Mrs	R. L. Polk & Co.
1945	Mancuso Mary E	R. L. Polk Co.

160 BALBACH ST

<u>Year</u>	<u>Uses</u>	<u>Source</u>
2006	ACEVES Lulsa	Haines Company, Inc.
	TAYLOR Danie W	Haines Company, Inc.
2000	TAYLOR Daniel	Haines & Company
1991	DAVIS RON	PACIFIC BELL WHITE PAGES
	Davis Ron	PACIFIC BELL WHITE PAGES
1980	Candelaria Jose	Pacific Telephone
1975	Wilson James	Pacific Telephone
1970	Williams Mark L	R. L. Polk & Co.
1966	BARKULOO HFNRY	R. L. Polk & Co.
1960	Flugum Virgil	R. L. Polk Co.

162 BALBACH ST

<u>Year</u>	<u>Uses</u>	<u>Source</u>
2006	GONZALEZRamon	Haines Company, Inc.
2000	GOMEZ Martha	Haines & Company
1985	AOUN MOUSSA	Pacific Bell

FINDINGS

<u>Year</u>	<u>Uses</u>	<u>Source</u>
1975	Hendon Deborah	Pacific Telephone
	FAGUNDES S L	Pacific Telephone
1970	Graff Connie Mrs	R. L. Polk & Co.
1966	TAYLOR BAPBARA	R. L. Polk & Co.
1960	Simpson Naomi	R. L. Polk Co.

164 BALBACH ST

<u>Year</u>	<u>Uses</u>	<u>Source</u>
2000	HUIZAR Carlos	Haines & Company
1985	ROBERT JHOTH	Pacific Bell
1980	Peflly Gene	Pacific Telephone
1975	JIMENEZ STEVE	Pacific Telephone
	Jimerez Steve	Pacific Telephone
1970	Fransham Edith	R. L. Polk & Co.
1966	VACANT	R. L. Polk & Co.
1960	No Return	R. L. Polk Co.
1955	No return	R. L. Polk Co.
	Vacant	R. L. Polk Co.
1950	Nei C C	R. L. Polk & Co.
	Nei M L Mrs	R. L. Polk & Co.
1945	Peterson Barbara Mrs	R. L. Polk Co.
1940	Nei M L Mrs	R. L. Polk Co.
	Peterson Barbara Mrs	R. L. Polk Co.
1935	Nei F J	R. L. Polk & Co. of California
	Peterson Barbara Mrs o	R. L. Polk & Co. of California
1930	Nei J F o	R. L. Polk Co. of California
	Poterson Barbara Mrs	R. L. Polk Co. of California
1925	Nei F J	R. L. Polk & Co.
	Peterson Mrs B N	R. L. Polk & Co.
1922	Nei F J	R. L. Polk Co.
	Peterson Mrs B N	R. L. Polk Co.

Balbach St

166 Balbach St

<u>Year</u>	<u>Uses</u>	<u>Source</u>
2010	YIENGST DENNIS	EDR Digital Archive

FINDINGS

BALBACH ST

166 BALBACH ST

<u>Year</u>	<u>Uses</u>	<u>Source</u>
2000	NO CURRENT LISTING	Haines & Company
1975	Levesque Raymond A	Pacific Telephone
1970	Fenton Robt	R. L. Polk & Co.
1966	VACANT	R. L. Polk & Co.
1960	Garacia Patricia Mrs	R. L. Polk Co.

172 BALBACH ST

<u>Year</u>	<u>Uses</u>	<u>Source</u>
2000	TAYLOR Daniel	Haines & Company
1975	James Roland	Pacific Telephone
1970	Connair Michl R	R. L. Polk & Co.
1966	CONNAIR MICHL R	R. L. Polk & Co.
1960	Connair Michl R	R. L. Polk Co.
1957	Connair M R r	R. L. Polk Co.
	CASAIF M R R	Pacific Telephone
1955	Connair Michl R j	R. L. Polk Co.
1950	Connair M R	R. L. Polk & Co.
1945	Connair F S	R. L. Polk Co.
1940	Connair J F	R. L. Polk Co.
1935	Connair Michl o	R. L. Polk & Co. of California
1930	Connair J F	R. L. Polk Co. of California
1922	Silvas Peter	R. L. Polk Co.

180 BALBACH ST

<u>Year</u>	<u>Uses</u>	<u>Source</u>
2000	TAYLOR Daniel	Haines & Company
1985	MACIAS FRANK	Pacific Bell
1980	Lee Goldle	Pacific Telephone
1975	Lee Goldie Mrs	Pacific Telephone
	LEE GOLDIE	Pacific Telephone
1970	Lee Goldie Mrs	R. L. Polk & Co.
1966	LEE GOLDIE MRS	R. L. Polk & Co.
1960	Wong Goldie L Mrs	R. L. Polk Co.
1955	No return	R. L. Polk Co.
1950	Vacant	R. L. Polk & Co.
1945	Garhard Barbara A	R. L. Polk Co.

FINDINGS

<u>Year</u>	<u>Uses</u>	<u>Source</u>
1940	Gerhard Barbara A	R. L. Polk Co.
1935	Gerhard Barbara A o	R. L. Polk & Co. of California
1930	Gerhard Barbara o	R. L. Polk Co. of California
1925	Gerhard Wm	R. L. Polk & Co.
1922	Gerhard Wm	R. L. Polk Co.

220 BALBACH ST

<u>Year</u>	<u>Uses</u>	<u>Source</u>
1966	CHAPA LUPITA MRS	R. L. Polk & Co.
1960	Vacant	R. L. Polk Co.
1955	Vacant	R. L. Polk Co.
1950	Vacant	R. L. Polk & Co.
1945	Re Guiseppi	R. L. Polk Co.
1940	Re Guiseppi	R. L. Polk Co.
1935	Norman Ben	R. L. Polk & Co. of California
1930	Loughran K F L o	R. L. Polk Co. of California
1925	Mankins Mrs Jessie	R. L. Polk & Co.

222 BALBACH ST

<u>Year</u>	<u>Uses</u>	<u>Source</u>
1940	Sanchez Lorenzo	R. L. Polk Co.
1935	Sterling W H o	R. L. Polk & Co. of California
1930	Padgett H E	R. L. Polk Co. of California
1925	Munson Paul	R. L. Polk & Co.
1922	Munson Paul	R. L. Polk Co.

224 BALBACH ST

<u>Year</u>	<u>Uses</u>	<u>Source</u>
1986	J And J Towing	Pacific Bell
1985	J AND J TOWING	Pacific Bell

226 BALBACH ST

<u>Year</u>	<u>Uses</u>	<u>Source</u>
1960	Lopez Juan B	R. L. Polk Co.
1950	Lema Jos	R. L. Polk & Co.
1945	Lema Jos	R. L. Polk Co.
1940	Lema Joe	R. L. Polk Co.
1935	Lema Jos	R. L. Polk & Co. of California
1930	Peters J A o	R. L. Polk Co. of California
1925	Mills Arthur	R. L. Polk & Co.

FINDINGS

<u>Year</u>	<u>Uses</u>	<u>Source</u>
1922	Kels Mrs Josie	R. L. Polk Co.

276 BALBACH ST

<u>Year</u>	<u>Uses</u>	<u>Source</u>
1966	HIRST SOPHIA H MRS	R. L. Polk & Co.
1960	Hirst Sophia H Mrs	R. L. Polk Co.
1957	Hirst Sophia H r	R. L. Polk Co.
	HIRST SOPHIA H R	Pacific Telephone
1955	Hirst Sophia H Mrs	R. L. Polk Co.
1950	Hirst S H Mrs	R. L. Polk & Co.
1945	Vacant	R. L. Polk Co.
1940	Kukar Geo	R. L. Polk Co.
1935	Sutherland John o	R. L. Polk & Co. of California
1930	Sutherland John	R. L. Polk Co. of California
1925	Sutherland John	R. L. Polk & Co.

286 BALBACH ST

<u>Year</u>	<u>Uses</u>	<u>Source</u>
1966	HAWKINS DONALD B	R. L. Polk & Co.
1960	Wicks Thos T	R. L. Polk Co.
1957	Wicks Thos T r	R. L. Polk Co.
	WICKS THOS T R	Pacific Telephone
1955	Wicks Thos T	R. L. Polk Co.
1950	Wicks T T	R. L. Polk & Co.
1945	Wicks T T	R. L. Polk Co.
1940	Wicks T T	R. L. Polk Co.
1935	Wicks T T o	R. L. Polk & Co. of California
1930	Wicks T T	R. L. Polk Co. of California
1925	Wicks T T	R. L. Polk & Co.

293 BALBACH ST

<u>Year</u>	<u>Uses</u>	<u>Source</u>
1957	CARRLERE LEONARD A R	Pacific Telephone

295 BALBACH ST

<u>Year</u>	<u>Uses</u>	<u>Source</u>
1935	Sandoval Mariquita o	R. L. Polk & Co. of California

FINDINGS

296 BALBACH ST

<u>Year</u>	<u>Uses</u>	<u>Source</u>
2000	CREMA Alfio	Haines & Company
1980	Highley John	Pacific Telephone
1975	Rickenbach Clara Mrs	Pacific Telephone
1970	Rickenbach Clara Mrs	R. L. Polk & Co.
1966	RICKENBACH CLARA MRS	R. L. Polk & Co.
1960	Rickenbach Emil	R. L. Polk Co.
1957	RTkenbach Emil r	R. L. Polk Co.
1955	Rickenbach Emil	R. L. Polk Co.
1950	Rickenbach Emil	R. L. Polk & Co.
1945	Rickenbach Emil	R. L. Polk Co.
1940	Rickenbach Emil	R. L. Polk Co.
1935	Rickenbach Emil	R. L. Polk & Co. of California
1930	Howe R L o	R. L. Polk Co. of California
1925	Rickenbach E J	R. L. Polk & Co.

299 BALBACH ST

<u>Year</u>	<u>Uses</u>	<u>Source</u>
2000	NO CURRENT LISTING	Haines & Company
1975	Tabares Frank M	Pacific Telephone
1970	Hay Jennie W Mrs	R. L. Polk & Co.
1966	HAY JENNIE W MRS	R. L. Polk & Co.
1960	Hay Jennie W Mrs	R. L. Polk Co.
1957	HAY JENNIE W MRS	Pacific Telephone
1955	Hay Jennie W	R. L. Polk Co.
1950	Carnevale Anthony	R. L. Polk & Co.
1945	Brubacer M M Mrs	R. L. Polk Co.
1940	Rao F M	R. L. Polk Co.
1935	Dallas J B	R. L. Polk & Co. of California
1930	Hannon F E o	R. L. Polk Co. of California
1925	Hannon F E	R. L. Polk & Co.

301 BALBACH ST

<u>Year</u>	<u>Uses</u>	<u>Source</u>
2000	NO CURRENT LISTING	Haines & Company
1986	Kuberski William J	Pacific Bell
1985	KUBERSKI WILLIAM J	Pacific Bell
1975	Torres John	Pacific Telephone
	LAVORICO DAVID R	Pacific Telephone

FINDINGS

<u>Year</u>	<u>Uses</u>	<u>Source</u>
1970	No Return	R. L. Polk & Co.
1966	RIDENOUR LENORA MRS	R. L. Polk & Co.
1960	Mc Cabe Donald W	R. L. Polk Co.
1957	DE BONA SAM L R	Pacific Telephone
1955	De Bona Saml L	R. L. Polk Co.
1950	De Bona S L	R. L. Polk & Co.
1945	Foree D M	R. L. Polk Co.

303 BALBACH ST

<u>Year</u>	<u>Uses</u>	<u>Source</u>
1986	Veltman Scott & Adrienne	Pacific Bell
1975	Garcia Tomas J	Pacific Telephone
1970	Soo I loo Alvin	R. L. Polk & Co.
1966	WATERS DANL J	R. L. Polk & Co.
1960	Blanchard Irving E	R. L. Polk Co.
1957	BLANCHARD I E	Pacific Telephone
1955	Carillo Louis E	R. L. Polk Co.
1950	Lombardo M P	R. L. Polk & Co.
1945	Lombardo M P	R. L. Polk Co.
1935	Vacant	R. L. Polk & Co. of California
1930	Nichols J H stair bldr	R. L. Polk Co. of California

315 BALBACH ST

<u>Year</u>	<u>Uses</u>	<u>Source</u>
2000	NO CURRENT LISTING	Haines & Company
1985	LAWRENCE KERRY G	Pacific Bell
1975	No Return	Pacific Telephone
1970	Vacant	R. L. Polk & Co.
1966	ERICKSON VIVA V	R. L. Polk & Co.
1963	Erickson Viva	Pacific Telephone
1960	Erickson Viva V	R. L. Polk Co.
1957	ERICKSON VIVA R	Pacific Telephone
	Erickson Viva r	R. L. Polk Co.
1955	Erickson Veva V el	R. L. Polk Co.
1950	Erickson Viva V	R. L. Polk & Co.
1945	Silva Nancy Mrs	R. L. Polk Co.
1940	Vacant	R. L. Polk Co.
1935	Andrada M J	R. L. Polk & Co. of California
1930	Eggers Kenneth o	R. L. Polk Co. of California

FINDINGS

<u>Year</u>	<u>Uses</u>	<u>Source</u>
1925	Patritti Julius	R. L. Polk & Co.

317 BALBACH ST

<u>Year</u>	<u>Uses</u>	<u>Source</u>
1985	WELLIVER PAVID	Pacific Bell
1975	FLEMING CRALG Fleming Craig	Pacific Telephone Pacific Telephone
1970	Midstokke Helen L	R. L. Polk & Co.
1966	MIDSTOKKE HELEN L	R. L. Polk & Co.
1960	Hedberg Selma M Mrs	R. L. Polk Co.
1957	HEDBERG SELMA M	Pacific Telephone
1955	Hedberg Jas N WW	R. L. Polk Co.
1950	Hedberg J N	R. L. Polk & Co.
1945	Vacant	R. L. Polk Co.
1940	Dunning C P	R. L. Polk Co.
1935	Dunning C P o	R. L. Polk & Co. of California
1930	Eyres A C	R. L. Polk Co. of California

LOCUST

501 LOCUST

<u>Year</u>	<u>Uses</u>	<u>Source</u>
1963	Fleming Laura	Pacific Telephone

511 LOCUST

<u>Year</u>	<u>Uses</u>	<u>Source</u>
1963	Regalia Antonio	Pacific Telephone

520 LOCUST

<u>Year</u>	<u>Uses</u>	<u>Source</u>
1957	Alunno Edward	R. L. Polk Co.

523 LOCUST

<u>Year</u>	<u>Uses</u>	<u>Source</u>
1963	Painchaud Edmund P	Pacific Telephone
1957	Painchaud Edmund P	R. L. Polk Co.

528 LOCUST

<u>Year</u>	<u>Uses</u>	<u>Source</u>
1963	Tubbs H M	Pacific Telephone

FINDINGS

529 LOCUST

<u>Year</u>	<u>Uses</u>	<u>Source</u>
1963	Falltrick Georgia A	Pacific Telephone

530 LOCUST

<u>Year</u>	<u>Uses</u>	<u>Source</u>
1963	Coleman Geo D	Pacific Telephone
1957	Coleman Geo D	R. L. Polk Co.

533 LOCUST

<u>Year</u>	<u>Uses</u>	<u>Source</u>
1963	Allgood E L Mrs	Pacific Telephone

537 LOCUST

<u>Year</u>	<u>Uses</u>	<u>Source</u>
1957	Ybarra Herminia	R. L. Polk Co.

555 LOCUST

<u>Year</u>	<u>Uses</u>	<u>Source</u>
1963	Bussone John	Pacific Telephone

561 LOCUST

<u>Year</u>	<u>Uses</u>	<u>Source</u>
1963	Tayrac Leon	Pacific Telephone

564 LOCUST

<u>Year</u>	<u>Uses</u>	<u>Source</u>
1963	Crema Alvise	Pacific Telephone

570 LOCUST

<u>Year</u>	<u>Uses</u>	<u>Source</u>
1963	Allegretti John	Pacific Telephone

575 LOCUST

<u>Year</u>	<u>Uses</u>	<u>Source</u>
1963	Mercurio Leonard Francis	Pacific Telephone

576 LOCUST

<u>Year</u>	<u>Uses</u>	<u>Source</u>
1963	Malato M J	Pacific Telephone

FINDINGS

580 LOCUST

<u>Year</u>	<u>Uses</u>	<u>Source</u>
1963	Enrione Eleanor	Pacific Telephone

583 LOCUST

<u>Year</u>	<u>Uses</u>	<u>Source</u>
1963	Petta Mary Mrs	Pacific Telephone

LOCUST DR

520 LOCUST DR

<u>Year</u>	<u>Uses</u>	<u>Source</u>
1957	ALUNNO EDWARD	Pacific Telephone

521 LOCUST DR

<u>Year</u>	<u>Uses</u>	<u>Source</u>
1957	COOK J A R	Pacific Telephone

523 LOCUST DR

<u>Year</u>	<u>Uses</u>	<u>Source</u>
1957	PAINCLIAUD EDMUND P	Pacific Telephone

524 LOCUST DR

<u>Year</u>	<u>Uses</u>	<u>Source</u>
1957	EGYED EMIL	Pacific Telephone

530 LOCUST DR

<u>Year</u>	<u>Uses</u>	<u>Source</u>
1957	COLEMAN GEO D	Pacific Telephone

537 LOCUST DR

<u>Year</u>	<u>Uses</u>	<u>Source</u>
1957	YBARRA HERMLNIA	Pacific Telephone

545 LOCUST DR

<u>Year</u>	<u>Uses</u>	<u>Source</u>
1957	BALDWIN CLYDE C	Pacific Telephone

575 LOCUST DR

<u>Year</u>	<u>Uses</u>	<u>Source</u>
1957	MERCURIO LEONARD FRANCIS R	Pacific Telephone

FINDINGS

LOCUST ST

171 LOCUST ST

<u>Year</u>	<u>Uses</u>	<u>Source</u>
1975	Saint Josephs Catholic School	Pacific Telephone
1970	Saint Josephs Catholic School	R. L. Polk & Co.

501 LOCUST ST

<u>Year</u>	<u>Uses</u>	<u>Source</u>
2000	NO CURRENT LISTING	Haines & Company
1985	VELTMAN SCOTT & ADRIENNE	Pacific Bell
1975	Rubio Joseph	Pacific Telephone
1970	Vacant	R. L. Polk & Co.
1966	WINDISCH FRANK H	R. L. Polk & Co.
1960	Fleming Laura Mrs	R. L. Polk Co.
1955	Fleming Laura Mrs	R. L. Polk Co.
1950	Fleming Ray	R. L. Polk & Co.
1945	Fleming Ray	R. L. Polk Co.
1940	Fleming Ray	R. L. Polk Co.
1925	Fleming Ray	R. L. Polk & Co.
1922	Fleming Ray	R. L. Polk Co.

511 LOCUST ST

<u>Year</u>	<u>Uses</u>	<u>Source</u>
1991	Regalia Antonio	PACIFIC BELL WHITE PAGES
	REGALIA ANTONIO	PACIFIC BELL WHITE PAGES
1986	Regalia Antonio	Pacific Bell
1985	REGALIA ANTONIO	Pacific Bell
1975	Regalia Antonio D	Pacific Telephone
	REGALIA ANTONIO	Pacific Telephone
1966	REGALIA ANTONIO D	R. L. Polk & Co.
1960	Regalia Antonio D	R. L. Polk Co.
1957	Regalia Antonio r	R. L. Polk Co.
	REGALIA ANTONIO R	Pacific Telephone
1955	Regalia Antonio D	R. L. Polk Co.
1950	Regalia A D	R. L. Polk & Co.
1945	Regalia A D	R. L. Polk Co.
1940	Regalia Antonio	R. L. Polk Co.

FINDINGS

520 LOCUST ST

<u>Year</u>	<u>Uses</u>	<u>Source</u>
2006	e ALUNNO Josephine	Haines Company, Inc.
2000	ALUNNO Josephine	Haines & Company
1975	Rodriguez Barbara J	Pacific Telephone
1970	Kearney Richd	R. L. Polk & Co.
1966	VACANT	R. L. Polk & Co.
1963	Watson Flora	Pacific Telephone
	Ryan Jerri	Pacific Telephone
1960	Alunno Edw L	R. L. Polk Co.
1955	Alunno Edw L	R. L. Polk Co.
1950	Vacant	R. L. Polk & Co.
1945	Jelincich F L	R. L. Polk Co.
	Thomas Eva Mrs	R. L. Polk Co.
1940	Jelincich F L	R. L. Polk Co.
1925	Jelincich Frank	R. L. Polk & Co.

521 LOCUST ST

<u>Year</u>	<u>Uses</u>	<u>Source</u>
1991	COOK JA	PACIFIC BELL WHITE PAGES
1986	Cook J A	Pacific Bell
1985	COOK J A	Pacific Bell
1980	Cook J A	Pacific Telephone
1975	COOK J A	Pacific Telephone
	Cook James	Pacific Telephone
1970	No Return	R. L. Polk & Co.
1966	ROBINSON RAYMOND E	R. L. Polk & Co.
1963	Cook J A	Pacific Telephone
1960	Cook Jas A	R. L. Polk Co.
	1/2 Vacant	R. L. Polk Co.
1957	Cook J A r	R. L. Polk Co.
1955	Cook James A	R. L. Polk Co.
	1/2 England Ronald L	R. L. Polk Co.
1950	Cook J A	R. L. Polk & Co.
	Martinez Jos	R. L. Polk & Co.
1945	Schepens A F E	R. L. Polk Co.
1940	Pipes J A	R. L. Polk Co.
1925	Rowe A D	R. L. Polk & Co.

FINDINGS

523 LOCUST ST

<u>Year</u>	<u>Uses</u>	<u>Source</u>
2000	NO CURRENT LISTING	Haines & Company
1986	Gonzalez J	Pacific Bell
1985	GONZALEZ J	Pacific Bell
	WILLIAMS MONICA	Pacific Bell
1975	Jauss E H	Pacific Telephone
1966	BAILEY MARY M MRS	R. L. Polk & Co.
1960	Painchaud Edmund P C	R. L. Polk Co.
1955	Painchaud Edmund P	R. L. Polk Co.
1950	Painchaud E P	R. L. Polk & Co.
1945	Ferrari L J	R. L. Polk Co.
1940	Ferrari L J	R. L. Polk Co.
1925	Jaeger Harry	R. L. Polk & Co.
1922	Jaeger Harry	R. L. Polk Co.

524 LOCUST ST

<u>Year</u>	<u>Uses</u>	<u>Source</u>
2006	ALUNNO Josephine Do	Haines Company, Inc.
2000	ALUNNO Josephine	Haines & Company
1985	SALAZAR S B	Pacific Bell
1975	Bartstow Jerry	Pacific Telephone
1970	Egyed Emile	R. L. Polk & Co.
1966	EGYED EMILE	R. L. Polk & Co.
1960	Drapinski Hilda Mrs	R. L. Polk Co.
1955	Shropshire Woodrow	R. L. Polk Co.
1950	Davis W L	R. L. Polk & Co.
1945	Davis W L	R. L. Polk Co.
1940	Davis W L	R. L. Polk Co.
1925	Baumer C A	R. L. Polk & Co.
1922	Baumer C A	R. L. Polk Co.

526 LOCUST ST

<u>Year</u>	<u>Uses</u>	<u>Source</u>
2006	ALUNNO Josephine	Haines Company, Inc.
2000	WILSON Bear	Haines & Company
	MURPHY Rosanna	Haines & Company
	ALUNNO Josephine	Haines & Company
1986	Jaramillo Larry J	Pacific Bell
1980	Trinhs on B	Pacific Telephone

FINDINGS

<u>Year</u>	<u>Uses</u>	<u>Source</u>
1975	Wiggin Paul	Pacific Telephone
1970	Vacant	R. L. Polk & Co.
1966	RODRIGUEZ JESS	R. L. Polk & Co.
1963	Pratt Henry	Pacific Telephone
	Alunno August T	Pacific Telephone
1960	Alunno Agosto T	R. L. Polk Co.
1957	Alunno August T r	R. L. Polk Co.
	ALUNNO AUGUST T R	Pacific Telephone
1955	Alunno Agosto T	R. L. Polk Co.
1950	Alunno A T	R. L. Polk & Co.
1945	Alunno A T	R. L. Polk Co.
1940	Alunno A T	R. L. Polk Co.

528 LOCUST ST

<u>Year</u>	<u>Uses</u>	<u>Source</u>
2006	o ALUNNO Josephine	Haines Company, Inc.
2000	ALUNNO Josephine	Haines & Company
1975	Tubbs Howard M	Pacific Telephone
	TUBBS H M	Pacific Telephone
1970	Tubbs Howard M	R. L. Polk & Co.
1966	TUBBS HOWARD M	R. L. Polk & Co.
1960	Tubbs Howard M	R. L. Polk Co.
1957	Tubbs H M r	R. L. Polk Co.
	TUBBS H M R	Pacific Telephone
1955	Tubbs Howard M	R. L. Polk Co.
1950	Tubbs H M	R. L. Polk & Co.
1945	Tubbs H B	R. L. Polk Co.
1940	Taranto Jos	R. L. Polk Co.
1925	Barbiero Peter	R. L. Polk & Co.
1922	Blume H W	R. L. Polk Co.

529 LOCUST ST

<u>Year</u>	<u>Uses</u>	<u>Source</u>
2006	FENDLIO Lawrence Do	Haines Company, Inc.
2000	NO CURRENT LISTING	Haines & Company
1985	CASTORO PAUL S	Pacific Bell
1975	Romero Pete	Pacific Telephone
1970	Romero Pete	R. L. Polk & Co.
1966	DINATALE DONNETTA R MRS	R. L. Polk & Co.

FINDINGS

<u>Year</u>	<u>Uses</u>	<u>Source</u>
1966	REAR LEWIS J R	R. L. Polk & Co.
1960	Wenzl Gerhard	R. L. Polk Co.
	Falltrick Georgia A Mrs	R. L. Polk Co.
1957	Nolan M J r	R. L. Polk Co.
	NOLAN M J R	Pacific Telephone
1955	Nolan Michl J	R. L. Polk Co.
	Scally Pearl E Mrs	R. L. Polk Co.
1950	Nolan M J	R. L. Polk & Co.
	Foreman R E	R. L. Polk & Co.
1945	Nolan M J	R. L. Polk Co.
1940	Nolan M J	R. L. Polk Co.
1925	Mc Fall F E	R. L. Polk & Co.

530 LOCUST ST

<u>Year</u>	<u>Uses</u>	<u>Source</u>
2006	CREMA Aflo	Haines Company, Inc.
2000	CREMA Alfio	Haines & Company
1996	Crema Patrick	Pacific Bell
1991	Crema Gida	PACIFIC BELL WHITE PAGES
	CREMA GIDA	PACIFIC BELL WHITE PAGES
1986	Crema Jilda	Pacific Bell
1985	CREMA JILDA	Pacific Bell
1980	Crema Alvise	Pacific Telephone
1975	Crema Alvise	Pacific Telephone
	CREMA ALVISE	Pacific Telephone
1970	Crema Alvise	R. L. Polk & Co.
1966	COLEMAN GEO D	R. L. Polk & Co.
1960	Coleman Geo D	R. L. Polk Co.
1955	Coleman Geo D	R. L. Polk Co.
1950	Stewart W A	R. L. Polk & Co.
1945	Crema E G	R. L. Polk Co.
1940	Crema E G	R. L. Polk Co.

532 LOCUST ST

<u>Year</u>	<u>Uses</u>	<u>Source</u>
1966	VACANT	R. L. Polk & Co.
1963	Dyer Jas B	Pacific Telephone
1960	Vacant	R. L. Polk Co.
1955	Madden Hazel M Mrs	R. L. Polk Co.

FINDINGS

<u>Year</u>	<u>Uses</u>	<u>Source</u>
1950	Madden Victor	R. L. Polk & Co.
1945	Francom Harding	R. L. Polk Co.
1940	Francom Dorothy Mrs	R. L. Polk Co.
1925	Boyd B W	R. L. Polk & Co.
1922	Boyd B W	R. L. Polk Co.

Locust St

533 Locust St

<u>Year</u>	<u>Uses</u>	<u>Source</u>
2014	NGUYEN KHOA	EDR Digital Archive
2010	NGUYEN KHOA	EDR Digital Archive

LOCUST ST

533 LOCUST ST

<u>Year</u>	<u>Uses</u>	<u>Source</u>
2006	CREMA Alfio	Haines Company, Inc.
2000	NO CURRENT LISTING	Haines & Company
1975	Yamakata Tom	Pacific Telephone
1970	James Micbl	R. L. Polk & Co.
1966	ALLGOOD LEILA G MRS	R. L. Polk & Co.
1960	Allgood Leila G Mrs	R. L. Polk Co.
1957	Allgood E L Mrs	R. L. Polk Co.
	ALLGALER FLOYD	Pacific Telephone
1955	Allgood Leila Mrs	R. L. Polk Co.
1950	Allgood L G Mrs	R. L. Polk & Co.
1945	Allgood E L	R. L. Polk Co.
1940	Allgood E L	R. L. Polk Co.

537 LOCUST ST

<u>Year</u>	<u>Uses</u>	<u>Source</u>
1966	GOMEZ GREGORIO M	R. L. Polk & Co.
1963	Brazil Jack	Pacific Telephone
	Brazil Irene	Pacific Telephone
1960	Ybarra Cirilo	R. L. Polk Co.
1955	Ybarra Cirilo	R. L. Polk Co.
1950	Ybarra Cirilo	R. L. Polk & Co.
1945	Prowse G E	R. L. Polk Co.
1940	Prowse G E	R. L. Polk Co.

FINDINGS

545 LOCUST ST

<u>Year</u>	<u>Uses</u>	<u>Source</u>
1966	MARONEY GEO E	R. L. Polk & Co.
1963	Higgins Wm M	Pacific Telephone
1960	Ybarra Tony	R. L. Polk Co.
1957	Baldwin Clyde C	R. L. Polk Co.
1955	Baldwin Clyde C	R. L. Polk Co.
1950	Wilkinson J B	R. L. Polk & Co.
1945	Wilkinson J B	R. L. Polk Co.
1940	Wilkinson Jas	R. L. Polk Co.

549 LOCUST ST

<u>Year</u>	<u>Uses</u>	<u>Source</u>
1925	Slegenthaler Chas	R. L. Polk & Co.

555 LOCUST ST

<u>Year</u>	<u>Uses</u>	<u>Source</u>
1966	BUSSONE JOHN B	R. L. Polk & Co.
1960	Bussone John B	R. L. Polk Co.
1957	BUSSONE JOHN R	Pacific Telephone
	Bussone John r	R. L. Polk Co.
1955	Bussone John B	R. L. Polk Co.
1950	Bussone John	R. L. Polk & Co.
1945	Busone John	R. L. Polk Co.
1940	Busone John	R. L. Polk Co.

561 LOCUST ST

<u>Year</u>	<u>Uses</u>	<u>Source</u>
1966	TAYRAC LEON	R. L. Polk & Co.
	1/2 VACANT	R. L. Polk & Co.
1960	Tayrac Leon	R. L. Polk Co.
	Dalagarza Mario N	R. L. Polk Co.
1957	TAYRAC LEON R	Pacific Telephone
	Tayrac Leon r	R. L. Polk Co.
1955	Tayrac Leon	R. L. Polk Co.
1950	Hansen Lois Mrs	R. L. Polk & Co.
	Tayrac Leon	R. L. Polk & Co.
1945	Kopp Edith Mrs	R. L. Polk Co.
	Hanson Loia Mrs	R. L. Polk Co.
1940	Sinnott Alberta Mrs	R. L. Polk Co.

FINDINGS

564 LOCUST ST

<u>Year</u>	<u>Uses</u>	<u>Source</u>
1966	CREMA ALVISE M	R. L. Polk & Co.
1960	Crema Alvise M	R. L. Polk Co.
1957	Crema Alvise r	R. L. Polk Co.
	CREMA ALVISE R	Pacific Telephone
1955	Crema Alvise M	R. L. Polk Co.
1950	Crema A M	R. L. Polk & Co.
1945	Crema A M	R. L. Polk Co.
1940	Crema Alvise	R. L. Polk Co.
1925	Brisbin L S	R. L. Polk & Co.

570 LOCUST ST

<u>Year</u>	<u>Uses</u>	<u>Source</u>
1966	VACANT	R. L. Polk & Co.
1960	Allegretti John L	R. L. Polk Co.
1957	Allegretti John r	R. L. Polk Co.
	ALLEGRETTI JOHN R	Pacific Telephone
1955	Allegretti John L	R. L. Polk Co.
1950	Allegretti J L	R. L. Polk & Co.
1945	Allegretti J L	R. L. Polk Co.
1940	Allegretti J L	R. L. Polk Co.

575 LOCUST ST

<u>Year</u>	<u>Uses</u>	<u>Source</u>
1966	REAR TOTARO SALVADORE	R. L. Polk & Co.
	MERCURIO LEONARD F	R. L. Polk & Co.
1960	Totaro Salvatore	R. L. Polk Co.
	Mercurio Leonard F	R. L. Polk Co.
1957	Totaro Frances r	R. L. Polk Co.
	TOTARO FRANCES R	Pacific Telephone
1955	Totaro Salvatore	R. L. Polk Co.
	Mercurio Leonard F	R. L. Polk Co.
1950	Totaro Salvatore	R. L. Polk & Co.
1945	Totaro Salvatore	R. L. Polk Co.
1940	Totaro Salvatore	R. L. Polk Co.

576 LOCUST ST

<u>Year</u>	<u>Uses</u>	<u>Source</u>
1966	VACANT	R. L. Polk & Co.

FINDINGS

<u>Year</u>	<u>Uses</u>	<u>Source</u>
1960	Malato Michl J	R. L. Polk Co.
1957	Malato M J r MALATO M J R	R. L. Polk Co. Pacific Telephone
1955	Malato Michl J	R. L. Polk Co.
1950	Malato M J	R. L. Polk & Co.
1945	Malato M J	R. L. Polk Co.
1940	Malato M J	R. L. Polk Co.
1925	Sorensen C K	R. L. Polk & Co.
1922	Mc Fall F E	R. L. Polk Co.

579 LOCUST ST

<u>Year</u>	<u>Uses</u>	<u>Source</u>
1966	HASSELMAN ROBT E REAR VACANT	R. L. Polk & Co. R. L. Polk & Co.
1960	Hasselman Robt E	R. L. Polk Co.
1955	Hasselman Allidia Mrs	R. L. Polk Co.
1950	Hasselman A Mrs	R. L. Polk & Co.
1945	Hasselman A A Mrs	R. L. Polk Co.
1940	Hasselman Olive Mrs	R. L. Polk Co.
1925	Welch Mrs O A	R. L. Polk & Co.
1922	Welch M C	R. L. Polk Co.

580 LOCUST ST

<u>Year</u>	<u>Uses</u>	<u>Source</u>
1966	1/2 ZULIANI SANTI ENRIONE ROSE B MRS	R. L. Polk & Co. R. L. Polk & Co.
1960	Enrione Rose V Mrs 1/2 Zuliani Santi	R. L. Polk Co. R. L. Polk Co.
1955	Enrione Rose V Mrs 1/2 Zuliani Santi	R. L. Polk Co. R. L. Polk Co.
1950	Enrione Rose Mrs 1/2 Eriksson Edna Mrs	R. L. Polk & Co. R. L. Polk & Co.
1945	1/2 Dellwig Doris L Enrione Rose Mrs	R. L. Polk Co. R. L. Polk Co.
1940	Enrione M J 1/2 Dellwig Doris	R. L. Polk Co. R. L. Polk Co.
1925	Root M L	R. L. Polk & Co.

FINDINGS

581 LOCUST ST

<u>Year</u>	<u>Uses</u>	<u>Source</u>
1966	VACANT	R. L. Polk & Co.
1963	Dugo Anthony	Pacific Telephone
1960	Behr Beulah M Mrs	R. L. Polk Co.
1957	Behr Beulah r BEHR BEULAH R	R. L. Polk Co. Pacific Telephone
1955	Behr Odwire	R. L. Polk Co.
1950	Johnson Lois	R. L. Polk & Co.
1945	Simons R L	R. L. Polk Co.
1940	Simmons R L	R. L. Polk Co.
1925	Luth H C	R. L. Polk & Co.

583 LOCUST ST

<u>Year</u>	<u>Uses</u>	<u>Source</u>
1966	PETTA MARY MRS	R. L. Polk & Co.
1960	Petta Mary Mrs	R. L. Polk Co.
1957	Petta Mary Mrs r PETTA MARY-MRS R	R. L. Polk Co. Pacific Telephone
1955	Petta Mary Mrs	R. L. Polk Co.
1950	Petta Mary Mrs	R. L. Polk & Co.
1945	Petta Thos	R. L. Polk Co.
1940	Petta Thos	R. L. Polk Co.
1925	St John Mrs Lulu Hanson Mrs C C rear	R. L. Polk & Co. R. L. Polk & Co.

10302 LOCUST ST

<u>Year</u>	<u>Uses</u>	<u>Source</u>
1970	Paul Michl	R. L. Polk & Co.

LOCUST ST N

520 LOCUST ST N

<u>Year</u>	<u>Uses</u>	<u>Source</u>
1925	Petric Mathias	R. L. Polk & Co.

565 LOCUST ST N

<u>Year</u>	<u>Uses</u>	<u>Source</u>
1925	Dolloff J I	R. L. Polk & Co.

FINDINGS

592 LOCUST ST N

<u>Year</u>	<u>Uses</u>	<u>Source</u>
1925	Morton Mrs I H	R. L. Polk & Co.

594 LOCUST ST N

<u>Year</u>	<u>Uses</u>	<u>Source</u>
1925	Bergen Mrs Augusta	R. L. Polk & Co.

596 LOCUST ST N

<u>Year</u>	<u>Uses</u>	<u>Source</u>
1925	Fetterman J F	R. L. Polk & Co.

LOCUST ST S

501 LOCUST ST S

<u>Year</u>	<u>Uses</u>	<u>Source</u>
1935	Fleming Ray	R. L. Polk & Co. of California
1930	Fleming Ray	R. L. Polk Co. of California

520 LOCUST ST S

<u>Year</u>	<u>Uses</u>	<u>Source</u>
1935	Jelincich F L	R. L. Polk & Co. of California
1930	Jelincich F L	R. L. Polk Co. of California

521 LOCUST ST S

<u>Year</u>	<u>Uses</u>	<u>Source</u>
1930	Vacant	R. L. Polk Co. of California

523 LOCUST ST S

<u>Year</u>	<u>Uses</u>	<u>Source</u>
1935	Ferrari L J o	R. L. Polk & Co. of California
1930	Ferrari Louis o	R. L. Polk Co. of California

524 LOCUST ST S

<u>Year</u>	<u>Uses</u>	<u>Source</u>
1935	Baumer C A o	R. L. Polk & Co. of California
1930	Baumer C A	R. L. Polk Co. of California

526 LOCUST ST S

<u>Year</u>	<u>Uses</u>	<u>Source</u>
1935	Harter H H	R. L. Polk & Co. of California

FINDINGS

528 LOCUST ST S

<u>Year</u>	<u>Uses</u>	<u>Source</u>
1935	Dalzochio Frank	R. L. Polk & Co. of California
1930	Schmitt Thos	R. L. Polk Co. of California

529 LOCUST ST S

<u>Year</u>	<u>Uses</u>	<u>Source</u>
1935	Nolan M J o	R. L. Polk & Co. of California
1930	Nolan M J	R. L. Polk Co. of California

532 LOCUST ST S

<u>Year</u>	<u>Uses</u>	<u>Source</u>
1935	Bullwinkle C F	R. L. Polk & Co. of California
1930	Otto Paul	R. L. Polk Co. of California

533 LOCUST ST S

<u>Year</u>	<u>Uses</u>	<u>Source</u>
1935	Allgood E L o	R. L. Polk & Co. of California
1930	Allgood E L	R. L. Polk Co. of California

537 LOCUST ST S

<u>Year</u>	<u>Uses</u>	<u>Source</u>
1935	Hannon F E	R. L. Polk & Co. of California
	Gretz W B	R. L. Polk & Co. of California
1930	Britton G L	R. L. Polk Co. of California

545 LOCUST ST S

<u>Year</u>	<u>Uses</u>	<u>Source</u>
1935	Wilkinson J W o	R. L. Polk & Co. of California
1930	Wilkinson Jas o	R. L. Polk Co. of California

555 LOCUST ST S

<u>Year</u>	<u>Uses</u>	<u>Source</u>
1935	Busone John o	R. L. Polk & Co. of California

561 LOCUST ST S

<u>Year</u>	<u>Uses</u>	<u>Source</u>
1935	Sinnott Alberta Mrs o	R. L. Polk & Co. of California
1930	Sinnott Alberta Mrs o	R. L. Polk Co. of California

FINDINGS

564 LOCUST ST S

<u>Year</u>	<u>Uses</u>	<u>Source</u>
1935	Adkins H O	R. L. Polk & Co. of California
1930	Vivian J A Mrs o	R. L. Polk Co. of California

570 LOCUST ST S

<u>Year</u>	<u>Uses</u>	<u>Source</u>
1935	Allegretti J L o	R. L. Polk & Co. of California

575 LOCUST ST S

<u>Year</u>	<u>Uses</u>	<u>Source</u>
1935	Totaro Salvatore o	R. L. Polk & Co. of California
1930	Totaro Saml	R. L. Polk Co. of California

576 LOCUST ST S

<u>Year</u>	<u>Uses</u>	<u>Source</u>
1935	Hornbeck Abner	R. L. Polk & Co. of California
1930	Henryon J L	R. L. Polk Co. of California

579 LOCUST ST S

<u>Year</u>	<u>Uses</u>	<u>Source</u>
1935	Hasselmann Olive Mrs o	R. L. Polk & Co. of California
1930	Welch M C	R. L. Polk Co. of California

580 LOCUST ST S

<u>Year</u>	<u>Uses</u>	<u>Source</u>
1935	Enrione M J o	R. L. Polk & Co. of California
	1/2 Salemi Jos	R. L. Polk & Co. of California
1930	Stevenson J M o	R. L. Polk Co. of California
	1/2 Keller C H	R. L. Polk Co. of California

581 LOCUST ST S

<u>Year</u>	<u>Uses</u>	<u>Source</u>
1935	Mc Guire Harry	R. L. Polk & Co. of California
1930	Silva G T	R. L. Polk Co. of California

583 LOCUST ST S

<u>Year</u>	<u>Uses</u>	<u>Source</u>
1935	Petta Thos o	R. L. Polk & Co. of California
1930	Petta Thos	R. L. Polk Co. of California

FINDINGS

N ALMADEN AVE

566 N ALMADEN AVE

<u>Year</u>	<u>Uses</u>	<u>Source</u>
1991	Tadco Supply	PACIFIC BELL WHITE PAGES
1986	TADCO JANITORIAL & PAPER SUPPUES	Pacific Bell

PIERCE AV A

165 PIERCE AV A

<u>Year</u>	<u>Uses</u>	<u>Source</u>
1980	Pinkham Jas	Pacific Telephone

PIERCE AV CY PRESS

165 PIERCE AV CY PRESS

<u>Year</u>	<u>Uses</u>	<u>Source</u>
1957	Broedel Sidney W Mrs r	R. L. Polk Co.

PIERCE AVE

165 PIERCE AVE

<u>Year</u>	<u>Uses</u>	<u>Source</u>
2006	BAUER Steve	Haines Company, Inc.
2000	NO CURRENT LISTING	Haines & Company
1986	Mohr Janis C	Pacific Bell
1985	MOHR JANIS C	Pacific Bell
1970	Jordan Ruby Mrs	R. L. Polk & Co.
1966	LOVEDAY LLOYD E	R. L. Polk & Co.
1963	Broedel Sidney W Mrs	Pacific Telephone
1960	Broedel Sidney W Mrs	R. L. Polk Co.
1955	Broedel Sidney W Mrs	R. L. Polk Co.
1950	Boredel S W Mrs	R. L. Polk & Co.
1945	Broedel S W Mrs	R. L. Polk Co.
1940	Broedel Sydney Mrs	R. L. Polk Co.
1935	Broedel Sidney Mrs o	R. L. Polk & Co. of California
1930	Brodee Michl	R. L. Polk Co. of California

FINDINGS

167 PIERCE AVE

<u>Year</u>	<u>Uses</u>	<u>Source</u>
2000	NO CURRENT LISTING	Haines & Company
1980	Kenna Jas	Pacific Telephone
1975	FANSLER D	Pacific Telephone
	Vacant	Pacific Telephone
	Quesada Trudy	Pacific Telephone
1970	Fansler Wm	R. L. Polk & Co.
1966	SHORT JOSEPH R	R. L. Polk & Co.
1960	Keyes Cecily Mrs	R. L. Polk Co.
1955	Keyes Cecily F Mrs	R. L. Polk Co.
1950	Kyes B R	R. L. Polk & Co.
1945	Bergan Kath M	R. L. Polk Co.
1940	Bergan Kath M	R. L. Polk Co.
1935	Beigan Kath M	R. L. Polk & Co. of California
1930	Barry C E Mrs	R. L. Polk Co. of California

Pierce Ave

168 Pierce Ave

<u>Year</u>	<u>Uses</u>	<u>Source</u>
2014	UMNIK INC	EDR Digital Archive

PIERCE AVE

168 PIERCE AVE

<u>Year</u>	<u>Uses</u>	<u>Source</u>
2006	SANCHEZ Karen	Haines Company, Inc.
2000	SANCHEZKaren	Haines & Company
	TORRRESGtoria	Haines & Company
1975	Mendoz Manuel A	Pacific Telephone
1970	Patterson Jack D	R. L. Polk & Co.
	Mendoza Manuel A	R. L. Polk & Co.
1966	MENDOZA MANUEL A	R. L. Polk & Co.
1960	Loughran Gerald B	R. L. Polk Co.
1957	Andrews Larry	R. L. Polk Co.
1955	Keen Clarence	R. L. Polk Co.
1950	Moore F A	R. L. Polk & Co.
1945	Keene Clarence	R. L. Polk Co.
1940	Dahl H F jr	R. L. Polk Co.

FINDINGS

<u>Year</u>	<u>Uses</u>	<u>Source</u>
1935	Sutich P L	R. L. Polk & Co. of California
1930	Boehme Geo o	R. L. Polk Co. of California

169 PIERCE AVE

<u>Year</u>	<u>Uses</u>	<u>Source</u>
2000	NO CURRENT LISTING	Haines & Company
1986	Taylor P	Pacific Bell
	Miranda Jose Luis	Pacific Bell
1980	Rodriguez Lilia	Pacific Telephone
1975	OC 011or Mike	Pacific Telephone
1970	Wright Jewel Mrs	R. L. Polk & Co.
1966	NO RETURN	R. L. Polk & Co.
1963	Hutchison W D	Pacific Telephone
	Hutchison Mary	Pacific Telephone
1960	Dugan Luther J	R. L. Polk Co.
1957	Miranda P Raymond	R. L. Polk Co.
	Marotta Ruth K	R. L. Polk Co.
	MAROTTA RUTH K	Pacific Telephone
	MIRANDA P RAYMOND	Pacific Telephone
1955	Marotta Thos G	R. L. Polk Co.
1950	Marotta TG	R. L. Polk & Co.
1945	Vickery L L	R. L. Polk Co.
1940	Burton Mae Mrs	R. L. Polk Co.
1935	Dembraska Rita Mrs	R. L. Polk & Co. of California
1930	Roberts C E o	R. L. Polk Co. of California

173 PIERCE AVE

<u>Year</u>	<u>Uses</u>	<u>Source</u>
2006	e VIRASAK BIII	Haines Company, Inc.

Pierce Ave

181 Pierce Ave

<u>Year</u>	<u>Uses</u>	<u>Source</u>
2014	SUN	EDR Digital Archive

FINDINGS

PIERCE AVE

181 PIERCE AVE

<u>Year</u>	<u>Uses</u>	<u>Source</u>
2006	BIHLER Rober	Haines Company, Inc.

189 PIERCE AVE

<u>Year</u>	<u>Uses</u>	<u>Source</u>
2006	POWELL Kathleen	Haines Company, Inc.

195 PIERCE AVE

<u>Year</u>	<u>Uses</u>	<u>Source</u>
2006	a BONESTEEL Edo	Haines Company, Inc.
1975	Lorent ERz Mrs LORENTZ E	Pacific Telephone Pacific Telephone
1966	LORENTZ ELIZ MRS	R. L. Polk & Co.
1963	Lorentz E	Pacific Telephone
1960	Lorentz Ernest C	R. L. Polk Co.
1957	Lorentz E r LORENTZ E R	R. L. Polk Co. Pacific Telephone
1955	Lorentz Ernest	R. L. Polk Co.
1950	Lorentz E C	R. L. Polk & Co.
1945	Lorentz E C	R. L. Polk Co.
1940	Lorentz E C	R. L. Polk Co.
1935	Prull R H	R. L. Polk & Co. of California
1930	Ward A J	R. L. Polk Co. of California

196 PIERCE AVE

<u>Year</u>	<u>Uses</u>	<u>Source</u>
2000	POWELU Kathleen	Haines & Company
1970	Lorentz Ella Mrs	R. L. Polk & Co.

PIERCE RD

167 PIERCE RD

<u>Year</u>	<u>Uses</u>	<u>Source</u>
1957	KYES CERI IY F	Pacific Telephone

FINDINGS

S Almaden Ave

408 S Almaden Ave

<u>Year</u>	<u>Uses</u>	<u>Source</u>
2014	VOLUME SERVICES INC	EDR Digital Archive
2010	VOLUME SERVICES INC	EDR Digital Archive

S ALMADEN AVE

425 S ALMADEN AVE

<u>Year</u>	<u>Uses</u>	<u>Source</u>
1980	CRALL H J CO	Pacific Telephone
	Credit Bureau Inc Regional Center	Pacific Telephone
	C	Pacific Telephone
1963	Merchant Association of San Jose	Pacific Telephone
	CREDIT BUREAU OF SANTA CLARA VALLEY	Pacific Telephone
	Construction Industries Credit Assn	Pacific Telephone
	Building Material Dealers Assn	Pacific Telephone

427 S ALMADEN AVE

<u>Year</u>	<u>Uses</u>	<u>Source</u>
1991	LOVELESS S	PACIFIC BELL WHITE PAGES

478 S ALMADEN AVE

<u>Year</u>	<u>Uses</u>	<u>Source</u>
1975	HOOVER BETTY	Pacific Telephone

491 S ALMADEN AVE

<u>Year</u>	<u>Uses</u>	<u>Source</u>
1975	TELLO GEO	Pacific Telephone

496 S ALMADEN AVE

<u>Year</u>	<u>Uses</u>	<u>Source</u>
1991	NAILS BY TARA	PACIFIC BELL WHITE PAGES

499 S ALMADEN AVE

<u>Year</u>	<u>Uses</u>	<u>Source</u>
1986	Potter Donald L Armstrong Bastow & Potter Accountancy Corp	Pacific Bell
	Potter Donald L	Pacific Bell
	Maxwell Dennis A Armstrong Bastow & Potter Accountancy Corp	Pacific Bell

FINDINGS

<u>Year</u>	<u>Uses</u>	<u>Source</u>
1986	Maxwell Dennis A	Pacific Bell
	Evan Thomas J Armstrong Bastow & Potter Accountancy Corp	Pacific Bell
	Janes Patricia E Armstrong Bastow & Potter Accountancy Corp	Pacific Bell
	Armstrong Harvey L Armstrong Bastow & Potter Accountancy Corp	Pacific Bell
	Balbach Financial Services	Pacific Bell
	Armstrong Harvey L	Pacific Bell
	ACCOUNTANCY CORP	Pacific Bell
1985	POTTER DONALD L	Pacific Bell
	MURPHY MILA J	Pacific Bell
	MAXWELL DENNIS A	Pacific Bell
	BESTOW JEFFREY L	Pacific Bell
	BALBACH FINANCIAL SERVICES	Pacific Bell
	ARMSTRONG HARVEY L	Pacific Bell
	ARMSTRONG BASTOW & POTTER ACCOUNTANCY CORP	Pacific Bell

501 S ALMADEN AVE

<u>Year</u>	<u>Uses</u>	<u>Source</u>
1985	BROWN RONALD	Pacific Bell

507 S ALMADEN AVE

<u>Year</u>	<u>Uses</u>	<u>Source</u>
2006	No Current Listing	Haines Company, Inc.

508 S ALMADEN AVE

<u>Year</u>	<u>Uses</u>	<u>Source</u>
2006	e SHAEEN John	Haines Company, Inc.

511 S ALMADEN AVE

<u>Year</u>	<u>Uses</u>	<u>Source</u>
2006	No Current Listing	Haines Company, Inc.

516 S ALMADEN AVE

<u>Year</u>	<u>Uses</u>	<u>Source</u>
2006	SEIFERT Ruben	Haines Company, Inc.

518 S ALMADEN AVE

<u>Year</u>	<u>Uses</u>	<u>Source</u>
2006	o PENEYLarry	Haines Company, Inc.

FINDINGS

520 S ALMADEN AVE

<u>Year</u>	<u>Uses</u>	<u>Source</u>
2006	MENGISTUAbonesh	Haines Company, Inc.
	KI NZInez	Haines Company, Inc.

S Almaden Ave

522 S Almaden Ave

<u>Year</u>	<u>Uses</u>	<u>Source</u>
2010	GUZMAN RAMONE	EDR Digital Archive

S ALMADEN AVE

522 S ALMADEN AVE

<u>Year</u>	<u>Uses</u>	<u>Source</u>
2006	a NANEZHuarbeto	Haines Company, Inc.

524 S ALMADEN AVE

<u>Year</u>	<u>Uses</u>	<u>Source</u>
2006	KOLSTAD Peter	Haines Company, Inc.
	FLANIGAN Patbcia	Haines Company, Inc.

525 S ALMADEN AVE

<u>Year</u>	<u>Uses</u>	<u>Source</u>
1986	Atkisson David	Pacific Bell

S Almaden Ave

527 S Almaden Ave

<u>Year</u>	<u>Uses</u>	<u>Source</u>
2014	KUKARS HOUSE OF PIZZA INC	EDR Digital Archive
2010	KUKARS HOUSE OF PIZZA INC	EDR Digital Archive

S ALMADEN AVE

527 S ALMADEN AVE

<u>Year</u>	<u>Uses</u>	<u>Source</u>
2006	HOUSE OF PIZZA NO	Haines Company, Inc.

541 S ALMADEN AVE

<u>Year</u>	<u>Uses</u>	<u>Source</u>
1991	STAVXN S CREAK	PACIFIC BELL WHITE PAGES

FINDINGS

S Almaden Ave

551 S Almaden Ave

<u>Year</u>	<u>Uses</u>	<u>Source</u>
2014	CONTINENTAL MAINTENANCE INDS	EDR Digital Archive
2010	CONTINENTAL MAINTENANCE INDS	EDR Digital Archive

S ALMADEN AVE

551 S ALMADEN AVE

<u>Year</u>	<u>Uses</u>	<u>Source</u>
2006	PLAT 1 NUM FACILITY	Haines Company, Inc.
	MAINTENANCE	Haines Company, Inc.
	CONTL BUILDING	Haines Company, Inc.
	SERVICES	Haines Company, Inc.

561 S ALMADEN AVE

<u>Year</u>	<u>Uses</u>	<u>Source</u>
1986	Downtown Fellowship II	Pacific Bell
1985	DOWNTOWN FELLOWSHIP II	Pacific Bell
1975	DOWNTOWN FELLOWSHIP II	Pacific Telephone

565 S ALMADEN AVE

<u>Year</u>	<u>Uses</u>	<u>Source</u>
2006	ARRAZATENoe	Haines Company, Inc.

S Almaden Ave

566 S Almaden Ave

<u>Year</u>	<u>Uses</u>	<u>Source</u>
2014	TREATBOT INC	EDR Digital Archive

568 S Almaden Ave

<u>Year</u>	<u>Uses</u>	<u>Source</u>
2014	TADCO SUPPLY INC	EDR Digital Archive
2010	TADCO SUPPLY INC	EDR Digital Archive
	TADCO JANITORIAL & PAPER SUPS	EDR Digital Archive

FINDINGS

S ALMADEN AVE

568 S ALMADEN AVE

<u>Year</u>	<u>Uses</u>	<u>Source</u>
2006	& PPR SPPLS	Haines Company, Inc.
	PAPER	Haines Company, Inc.
	VACUUM REPAIR TADCOJNTRL&	Haines Company, Inc.
	COMMERCIAL	Haines Company, Inc.
	GEN CNTRCTRS INC TADCO	Haines Company, Inc.
	ATSATT&TDDE	Haines Company, Inc.
	TADCO MATTING	Haines Company, Inc.
	TADCO SUPPLY	Haines Company, Inc.
	TADCO JANITORIAL	Haines Company, Inc.

S Almaden Ave

571 S Almaden Ave

<u>Year</u>	<u>Uses</u>	<u>Source</u>
2010	IDEAL HOME LOANS	EDR Digital Archive
	GARCIA ROY	EDR Digital Archive

S ALMADEN AVE

571 S ALMADEN AVE

<u>Year</u>	<u>Uses</u>	<u>Source</u>
2006	DELAO Bemardo	Haines Company, Inc.
1975	HAVENS JEREMIAH W	Pacific Telephone

574 S ALMADEN AVE

<u>Year</u>	<u>Uses</u>	<u>Source</u>
1975	HOLTON C STEVEN	Pacific Telephone

575 S ALMADEN AVE

<u>Year</u>	<u>Uses</u>	<u>Source</u>
2006	LAPEMarcy	Haines Company, Inc.
	CAMACHO Maria	Haines Company, Inc.
	MORENO Femando	Haines Company, Inc.

FINDINGS

S Almaden Ave

576 S Almaden Ave

<u>Year</u>	<u>Uses</u>	<u>Source</u>
2014	SYNTAX CONSULTING LLC	EDR Digital Archive
2010	SYNTAX CONSULTING LLC	EDR Digital Archive

S ALMADEN AVE

576 S ALMADEN AVE

<u>Year</u>	<u>Uses</u>	<u>Source</u>
2006	CONSULTING LLC	Haines Company, Inc.
	SYNTAX	Haines Company, Inc.

582 S ALMADEN AVE

<u>Year</u>	<u>Uses</u>	<u>Source</u>
2006	HOWARD Donald	Haines Company, Inc.

VINE

500 VINE

<u>Year</u>	<u>Uses</u>	<u>Source</u>
1980	DI SALVO BROS auto painung	Pacific Telephone
1963	Di Salvo Bros auto paintng	Pacific Telephone
1957	Di Salvo Bros auto paintng	R. L. Polk Co.

502 VINE

<u>Year</u>	<u>Uses</u>	<u>Source</u>
1980	Mercado J C	Pacific Telephone

512 VINE

<u>Year</u>	<u>Uses</u>	<u>Source</u>
1963	Valdez Armando	Pacific Telephone
	Valdez Mary Lou	Pacific Telephone
1957	Basile Arlen V r	R. L. Polk Co.

518 VINE

<u>Year</u>	<u>Uses</u>	<u>Source</u>
1980	Bush M	Pacific Telephone
1963	Grimley Robt	Pacific Telephone
1957	Grimley Robt r	R. L. Polk Co.

FINDINGS

522 VINE

<u>Year</u>	<u>Uses</u>	<u>Source</u>
1963	Garcia Jesus	Pacific Telephone

526 VINE

<u>Year</u>	<u>Uses</u>	<u>Source</u>
1963	Chaffee Roy	Pacific Telephone
1957	Chaffee Roy r	R. L. Polk Co.

530 VINE

<u>Year</u>	<u>Uses</u>	<u>Source</u>
1982	Martin Carol	Pacific Telephone
1975	Sakashita James H	Pacific Telephone

542 VINE

<u>Year</u>	<u>Uses</u>	<u>Source</u>
1980	Amaya Quirino	Pacific Telephone
1963	Rinn Fauneil J	Pacific Telephone
	Nichols Phyllis	Pacific Telephone
	Nichols Carrol	Pacific Telephone
	Larson Carl	Pacific Telephone
	Browne Gene	Pacific Telephone
1957	Mc Clain Jerry	R. L. Polk Co.
	Macy Jerry	R. L. Polk Co.
	Joffer Ivan	R. L. Polk Co.
	Carrillo Lou	R. L. Polk Co.

560 VINE

<u>Year</u>	<u>Uses</u>	<u>Source</u>
1986	Piper Dell S	Pacific Bell
1980	Diefenbacher Ed T Mrs	Pacific Telephone
1975	Piper Dell S	Pacific Telephone
1963	Diefenbacher Ed T Mrs	Pacific Telephone
1957	Diefentacher Ed T Mis r	R. L. Polk Co.

570 VINE

<u>Year</u>	<u>Uses</u>	<u>Source</u>
1963	Dorsey Lorrene M	Pacific Telephone
	De Lorenzo A	Pacific Telephone
	Wells Grace Mrs	Pacific Telephone
1957	Spencer Dani	R. L. Polk Co.

FINDINGS

<u>Year</u>	<u>Uses</u>	<u>Source</u>
1957	De Lorenzo A	R. L. Polk Co.

574 VINE

<u>Year</u>	<u>Uses</u>	<u>Source</u>
1963	Lewis Natalie	Pacific Telephone
1957	Lewis Natalie r	R. L. Polk Co.

577 VINE

<u>Year</u>	<u>Uses</u>	<u>Source</u>
1963	Perez Carmen	Pacific Telephone
1957	Perez Carmen	R. L. Polk Co.

579 VINE

<u>Year</u>	<u>Uses</u>	<u>Source</u>
1963	Inostroza M	Pacific Telephone
1957	Inostroza M r	R. L. Polk Co.

580 VINE

<u>Year</u>	<u>Uses</u>	<u>Source</u>
1957	Hatfield R E	R. L. Polk Co.
	Hatfield Wmii H	R. L. Polk Co.

584 VINE

<u>Year</u>	<u>Uses</u>	<u>Source</u>
1957	Legg L H r	R. L. Polk Co.

588 VINE

<u>Year</u>	<u>Uses</u>	<u>Source</u>
1957	Martin Calvin J r	R. L. Polk Co.

594 VINE

<u>Year</u>	<u>Uses</u>	<u>Source</u>
1963	Wilson Mary C	Pacific Telephone

595 VINE

<u>Year</u>	<u>Uses</u>	<u>Source</u>
1963	Wagner A	Pacific Telephone
1957	Wagner A r	R. L. Polk Co.

FINDINGS

598 VINE

<u>Year</u>	<u>Uses</u>	<u>Source</u>
1963	Parr Nellie	Pacific Telephone

601 VINE

<u>Year</u>	<u>Uses</u>	<u>Source</u>
1963	Garrison Dorothy P	Pacific Telephone
	Garrison Ruth A	Pacific Telephone
	Garrison Hattie L	Pacific Telephone
1957	Warnock Chas T	R. L. Polk Co.

602 VINE

<u>Year</u>	<u>Uses</u>	<u>Source</u>
1963	Forrest Gladys	Pacific Telephone
1957	Forrest Gladys r	R. L. Polk Co.

615 VINE

<u>Year</u>	<u>Uses</u>	<u>Source</u>
1963	Rosno Mike M	Pacific Telephone
1957	Rosno Mike M	R. L. Polk Co.

626 VINE

<u>Year</u>	<u>Uses</u>	<u>Source</u>
1963	Bressani A V	Pacific Telephone
1957	Bressani A V r	R. L. Polk Co.

630 VINE

<u>Year</u>	<u>Uses</u>	<u>Source</u>
1986	Spurr E M	Pacific Bell
1982	Spurr EM	Pacific Telephone

VINE AVE

530 VINE AVE

<u>Year</u>	<u>Uses</u>	<u>Source</u>
2001	HUSSBeverly	Haines Company, Inc.

560 VINE AVE

<u>Year</u>	<u>Uses</u>	<u>Source</u>
2001	PIPERDell S	Haines Company, Inc.

FINDINGS

590 VINE AVE

<u>Year</u>	<u>Uses</u>	<u>Source</u>
2001	ODUDA Richard	Haines Company, Inc.

630 VINE AVE

<u>Year</u>	<u>Uses</u>	<u>Source</u>
2001	SPURR D	Haines Company, Inc.
	SPURR	Haines Company, Inc.

VINE ST

47 VINE ST

<u>Year</u>	<u>Uses</u>	<u>Source</u>
2006	MARTINEZ Doloras	Haines Company, Inc.
	DUARTE Frank	Haines Company, Inc.

384 VINE ST

<u>Year</u>	<u>Uses</u>	<u>Source</u>
1970	Vacant	R. L. Polk & Co.
1966	VACANT	R. L. Polk & Co.
1960	Howell Eliz Mrs	R. L. Polk Co.
	Espinoza Claude	R. L. Polk Co.
1955	Abril Mary	R. L. Polk Co.
	Landeros Rafael	R. L. Polk Co.
	Mercado Florencio	R. L. Polk Co.
1950	Mc Collum Lorenzo	R. L. Polk & Co.
1945	Biersdorff F L	R. L. Polk Co.
1940	Coulter W T	R. L. Polk Co.
1935	Coulter W T o	R. L. Polk & Co. of California
1930	Coulter W T	R. L. Polk Co. of California
1925	Coulter W T	R. L. Polk & Co.
	Langford Mrs Flora	R. L. Polk & Co.
1922	Coulter W T	R. L. Polk Co.

398 VINE ST

<u>Year</u>	<u>Uses</u>	<u>Source</u>
1975	Apartments	Pacific Telephone
	Esparza S	Pacific Telephone
	Reyes Magdalena	Pacific Telephone
	Esparza Demetria	Pacific Telephone
	Dimbat David	Pacific Telephone

FINDINGS

<u>Year</u>	<u>Uses</u>	<u>Source</u>
1975	Torrez Constanso	Pacific Telephone
	Ontiveros Francisco	Pacific Telephone
1970	Apart monts	R. L. Polk & Co.
	Owens Silas	R. L. Polk & Co.
	Chavez Emma Mrs	R. L. Polk & Co.
	Clemens Jerry	R. L. Polk & Co.
	Brinkley Charloes	R. L. Polk & Co.
	Villareal Enrique	R. L. Polk & Co.
	Irving Clarence	R. L. Polk & Co.
1966	APARTMENTS	R. L. Polk & Co.
	LAUSMANN RAY F	R. L. Polk & Co.
	VACANT APTS	R. L. Polk & Co.
	CRISCI JOSEPH J JR	R. L. Polk & Co.
1960	Apartments	R. L. Polk Co.
	Riley Robt R	R. L. Polk Co.
	Matters Elsie Mrs	R. L. Polk Co.
	Roll Molly Mrs	R. L. Polk Co.
	Lamm Willie W	R. L. Polk Co.
	Sands Esther L	R. L. Polk Co.
	Vacant	R. L. Polk Co.
1955	Eskelson Harold	R. L. Polk Co.
	Egyed Ed	R. L. Polk Co.
	Carnahan Coleman J	R. L. Polk Co.
	Roll Melita Mrs	R. L. Polk Co.
	Schmidt Kath Mrs	R. L. Polk Co.
1950	Carnahan C J	R. L. Polk & Co.
	Consiglio Patk	R. L. Polk & Co.
	Diven D W	R. L. Polk & Co.
	Dubel Alex jr	R. L. Polk & Co.
	Moore Clifford	R. L. Polk & Co.
	Patman J D	R. L. Polk & Co.
1945	Hedberg J N	R. L. Polk Co.
	OBrien T M	R. L. Polk Co.
1940	Coombs R R	R. L. Polk Co.
	Hedberg J N	R. L. Polk Co.
1935	Hedberg J N	R. L. Polk & Co. of California
1930	Swenson Carl	R. L. Polk Co. of California
	Hedburg J N	R. L. Polk Co. of California

FINDINGS

<u>Year</u>	<u>Uses</u>	<u>Source</u>
1925	Eslick Jos	R. L. Polk & Co.
	Hedberg J M	R. L. Polk & Co.
	Sanders Warren	R. L. Polk & Co.
	Swenson Carl	R. L. Polk & Co.
	Talsky Benj	R. L. Polk & Co.
1922	Anthony A M	R. L. Polk Co.
	Eslick Jos	R. L. Polk Co.
	Hedberg J M	R. L. Polk Co.
	Johnson W W	R. L. Polk Co.
	Miller Harry	R. L. Polk Co.
	Swenson Carl	R. L. Polk Co.
	Van Ness Robt	R. L. Polk Co.

401 VINE ST

<u>Year</u>	<u>Uses</u>	<u>Source</u>
1985	VINCE S GARAGE	Pacific Bell
1975	Vacant	Pacific Telephone
1970	Vacant	R. L. Polk & Co.
1966	VACANT	R. L. Polk & Co.
1960	Vacant	R. L. Polk Co.
1955	Hellwig Otto	R. L. Polk Co.
1950	Hellwig Otto	R. L. Polk & Co.
1945	Hellwig Otto	R. L. Polk Co.
1940	Vacant	R. L. Polk Co.
1935	Vacant	R. L. Polk & Co. of California
1930	Hellwig Reinhard	R. L. Polk Co. of California
1925	Hellwig Reinhard	R. L. Polk & Co.
1922	Hellwig Reinhard	R. L. Polk Co.

407 VINE ST

<u>Year</u>	<u>Uses</u>	<u>Source</u>
1991	Gomez Transmission Specialists Co	PACIFIC BELL WHITE PAGES
1985	RAINBOW BODY & PAINT SHOP	Pacific Bell
1975	Borch Manufacturing iron fdry	Pacific Telephone
1970	Hellwig R Iron Works	R. L. Polk & Co.
1966	HELLWIG OTTO	R. L. Polk & Co.
	HELLWIG R IRON WORKS	R. L. Polk & Co.
1960	Hellwig Otto	R. L. Polk Co.
	Hellwig Iran Wks	R. L. Polk Co.

FINDINGS

<u>Year</u>	<u>Uses</u>	<u>Source</u>
1955	Hellwig Iron Wks	R. L. Polk Co.
1950	Hellwig Otto iron wks	R. L. Polk & Co.
1945	Hellwig Otto iron wks	R. L. Polk Co.
1940	Hellwig Otto iron wks	R. L. Polk Co.
1935	Hellwig Otto iron wks	R. L. Polk & Co. of California
1930	Hellwig R Iron Works	R. L. Polk Co. of California

418 VINE ST

<u>Year</u>	<u>Uses</u>	<u>Source</u>
1975	Martinez Cipriano D	Pacific Telephone
1970	Martinez Cipriano D	R. L. Polk & Co.
1966	MARTINEZ CIPRIANO D	R. L. Polk & Co.
1960	Martinez Cipriano D	R. L. Polk Co.
1955	Martinez Cipriano D	R. L. Polk Co.
1950	Martinez C D	R. L. Polk & Co.
1945	Martinez C D	R. L. Polk Co.
1940	Haney L D	R. L. Polk Co.
1935	Haney L D	R. L. Polk & Co. of California
1930	Martin C M	R. L. Polk Co. of California
1925	Alfano Eugenio	R. L. Polk & Co.
1922	Alfano Eugenio	R. L. Polk Co.

420 VINE ST

<u>Year</u>	<u>Uses</u>	<u>Source</u>
1960	Vacant	R. L. Polk Co.
1955	Babcock Roy	R. L. Polk Co.
1950	Doimiguez Lupe Mrs	R. L. Polk & Co.
1945	Dominguez Aniceto	R. L. Polk Co.
1940	Beatty Adele Mrs	R. L. Polk Co.
1935	Urbani Nelo	R. L. Polk & Co. of California
1930	Donnelly Nellie M!rs	R. L. Polk Co. of California
1925	Donnelly J T	R. L. Polk & Co.
1922	Donnelly J T	R. L. Polk Co.

427 VINE ST

<u>Year</u>	<u>Uses</u>	<u>Source</u>
1975	No Return	Pacific Telephone
	Alanis Lorenzo	Pacific Telephone
1970	MA Vacant	R. L. Polk & Co.

FINDINGS

<u>Year</u>	<u>Uses</u>	<u>Source</u>
1970	No Return	R. L. Polk & Co.
1966	LANIER MARTIN R 1/2 PAPE MARGT MRS	R. L. Polk & Co. R. L. Polk & Co.
1960	1/2 Brott Theresa Mrs Miles Bertha A	R. L. Polk Co. R. L. Polk Co.
1955	1/2 Brott Theresa Mrs Miles Bertha A	R. L. Polk Co. R. L. Polk Co.
1950	Patania Frank Miles B A Mrs	R. L. Polk & Co. R. L. Polk & Co.
1945	win Edna Mrs Miles Bertha A	R. L. Polk Co. R. L. Polk Co.
1940	Coil Glenn Miles Henrietta Mrs	R. L. Polk Co. R. L. Polk Co.
1935	Waller C E Miles Henrietta Mrs o	R. L. Polk & Co. of California R. L. Polk & Co. of California
1930	Miles Henrietta Mrs	R. L. Polk Co. of California
1925	Miles Mrs Henrietta	R. L. Polk & Co.
1922	Miles T O	R. L. Polk Co.

429 VINE ST

<u>Year</u>	<u>Uses</u>	<u>Source</u>
1985	RICO MICHAEL	Pacific Bell
1975	aCarrasco Martin bCarrasco N cVelasquez Jaime	Pacific Telephone Pacific Telephone Pacific Telephone
1970	b Vacant c Basalda Peter J a Garsa Elbrea Mrs Mrs	R. L. Polk & Co. R. L. Polk & Co. R. L. Polk & Co.
1966	C VACANT B SEGURA ELISEO O A VACAWT	R. L. Polk & Co. R. L. Polk & Co. R. L. Polk & Co.
1960	b Vacant a Foster Ruth E Mrs	R. L. Polk Co. R. L. Polk Co.
1955	1/2 Castro Pete Lopez Paul A	R. L. Polk Co. R. L. Polk Co.
1950	1/2 Persico Raymond Smith Le Roy	R. L. Polk & Co. R. L. Polk & Co.
1945	1/2 Lyle Jos Tafari W E	R. L. Polk Co. R. L. Polk Co.

FINDINGS

<u>Year</u>	<u>Uses</u>	<u>Source</u>
1940	1/2 Pace Leola Mrs	R. L. Polk Co.
	Margaria Lena Mrs	R. L. Polk Co.
1935	Margaria John	R. L. Polk & Co. of California
1930	Carnova J A	R. L. Polk Co. of California
1925	Mevio Giacomo	R. L. Polk & Co.
1922	Mevio Giacomo	R. L. Polk Co.

430 VINE ST

<u>Year</u>	<u>Uses</u>	<u>Source</u>
1970	Vacant	R. L. Polk & Co.
1966	BRILLON ANSELMO A	R. L. Polk & Co.
1960	Nolan Richd J	R. L. Polk Co.
1955	Mc Kenzie Helen Mrs	R. L. Polk Co.
1950	Baumann L M	R. L. Polk & Co.
1945	Souza Helen P	R. L. Polk Co.
1940	Webb M Mrs	R. L. Polk Co.
1935	Byers J W	R. L. Polk & Co. of California
	Byers F J	R. L. Polk & Co. of California
1930	Byers J W	R. L. Polk Co. of California
	Byers F J	R. L. Polk Co. of California
1925	Byers F J	R. L. Polk & Co.
1922	Byers F J	R. L. Polk Co.

431 VINE ST

<u>Year</u>	<u>Uses</u>	<u>Source</u>
1970	Malane Konneth	R. L. Polk & Co.
1966	CARRASCO SEBASTIAN M JR	R. L. Polk & Co.
1960	Willard Carl	R. L. Polk Co.

432 VINE ST

<u>Year</u>	<u>Uses</u>	<u>Source</u>
1970	Vacant	R. L. Polk & Co.
1966	LEYOA JESSE	R. L. Polk & Co.
1960	Rose Edna Mrs	R. L. Polk Co.
1955	Clark Minnie B Mrs	R. L. Polk Co.
1950	Secola N A	R. L. Polk & Co.
1945	Moore R H	R. L. Polk Co.

FINDINGS

433 VINE ST

<u>Year</u>	<u>Uses</u>	<u>Source</u>
1940	Bertucelli Gilbert	R. L. Polk Co.

435 VINE ST

<u>Year</u>	<u>Uses</u>	<u>Source</u>
1985	CHURCH OF GOSPEL MINISTRY	Pacific Bell
	CHRIST COMMUNITY MISSION	Pacific Bell
1975	San Jose Towing Service auto	Pacific Telephone
	Bertucelli Gilbert	Pacific Telephone
	Goudy Fred L Jr	Pacific Telephone
1970	San Jose Towing Servloe auto	R. L. Polk & Co.
	Bertucelli Gilbert	R. L. Polk & Co.
	Goudy Fred L Jr	R. L. Polk & Co.
1966	GOUDY FRED L JR	R. L. Polk & Co.
	SAN JOSE TOWING SERVICE AUTO	R. L. Polk & Co.
	BERTUCELLI GILBERT	R. L. Polk & Co.
1960	Goudy Fred L	R. L. Polk Co.
	Golden State Bakery	R. L. Polk Co.
	Bertucelli Gilbert	R. L. Polk Co.
1955	Golden State Bakery	R. L. Polk Co.
	Bertucelli Gilbert	R. L. Polk Co.
	Goudy Fred jr	R. L. Polk Co.
1950	Bertucelli Gilbert baker	R. L. Polk & Co.
1945	Bertucelli Gilbert bakery	R. L. Polk Co.
1940	Bertucelli Gilbert baker	R. L. Polk Co.
1935	Ferrari Attilio	R. L. Polk & Co. of California
	Ferrari Bros bakers	R. L. Polk & Co. of California
1930	Margaria John whol baker	R. L. Polk Co. of California
1925	Margaria John	R. L. Polk & Co.
1922	Portalupi Evasio	R. L. Polk Co.
	Ferraris Giuseppe	R. L. Polk Co.

436 VINE ST

<u>Year</u>	<u>Uses</u>	<u>Source</u>
1970	Ramlre Mary L Mrs	R. L. Polk & Co.
1966	LOPEZ MARY MRS	R. L. Polk & Co.
1960	Rubalcaba Fernando	R. L. Polk Co.
1955	Mack Walter	R. L. Polk Co.
1950	Winchell Wm	R. L. Polk & Co.

FINDINGS

<u>Year</u>	<u>Uses</u>	<u>Source</u>
1945	Williston J E	R. L. Polk Co.
1940	Williston J E	R. L. Polk Co.
1935	Williston J E	R. L. Polk & Co. of California
1925	Williston J E	R. L. Polk & Co.
1922	Williston J E	R. L. Polk Co.

440 VINE ST

<u>Year</u>	<u>Uses</u>	<u>Source</u>
1970	Strouoo Myrtle E Mrs	R. L. Polk & Co.
1966	STROUSE MYRTLE E MRS	R. L. Polk & Co.
1960	Igegneri Anthony	R. L. Polk Co.
1955	Ingegneri Anthony	R. L. Polk Co.
1950	Ingegneri Anthony	R. L. Polk & Co.
1945	1/2 Vacant	R. L. Polk Co.
	Ingegneri Anthony	R. L. Polk Co.
1940	Ingegneri Anthony barber	R. L. Polk Co.
1935	Ingegneri Anthony barber	R. L. Polk & Co. of California
1930	Ingegneri Anthony barber	R. L. Polk Co. of California
1925	Agrillo Jos	R. L. Polk & Co.
1922	Fail G E	R. L. Polk Co.

444 VINE ST

<u>Year</u>	<u>Uses</u>	<u>Source</u>
1975	Parker D I	Pacific Telephone
1970	Williams Robt	R. L. Polk & Co.
	Vega Joseph	R. L. Polk & Co.
1966	WILLIAMS ROBT	R. L. Polk & Co.
1960	Johnson Florence	R. L. Polk Co.
1955	Pena John	R. L. Polk Co.
1950	Bolster M K	R. L. Polk & Co.
1945	Costanza A A	R. L. Polk Co.
1940	Cantodocati Ida Mrs	R. L. Polk Co.
1935	Centodacati Pasquale o	R. L. Polk & Co. of California
1925	Hawes C W	R. L. Polk & Co.
1922	Hawes C W	R. L. Polk Co.

447 VINE ST

<u>Year</u>	<u>Uses</u>	<u>Source</u>
1975	Jensen Ray W	Pacific Telephone

FINDINGS

<u>Year</u>	<u>Uses</u>	<u>Source</u>
1970	Maciel Ralph	R. L. Polk & Co.
1966	VACANT	R. L. Polk & Co.
1960	Grant Mitt jr	R. L. Polk Co.
1955	Carlson Arleigh R	R. L. Polk Co.
1950	Parcell Ruth Mrs	R. L. Polk & Co.
1945	Vacant	R. L. Polk Co.

449 VINE ST

<u>Year</u>	<u>Uses</u>	<u>Source</u>
1975	Vacant	Pacific Telephone
1970	Gooding Paul S	R. L. Polk & Co.
1966	DOAN SHIRLEY J MRS	R. L. Polk & Co.
1960	Francis Shirley J	R. L. Polk Co.
1955	Francis Shirely J	R. L. Polk Co.
1950	Rolin H J	R. L. Polk & Co.
1945	Crain Keith	R. L. Polk Co.
1940	Buck H W	R. L. Polk Co.
1935	Minnick S E	R. L. Polk & Co. of California
1930	Hiam Anna Mrs	R. L. Polk Co. of California
1925	Hiam Mrs A M	R. L. Polk & Co.
1922	Hiam Mrs A M	R. L. Polk Co.

450 VINE ST

<u>Year</u>	<u>Uses</u>	<u>Source</u>
1985	HALONEN D	Pacific Bell
1975	Salas Miguel	Pacific Telephone
1970	Nichols Albert	R. L. Polk & Co.
1966	MACHADO ANTHONY	R. L. Polk & Co.
1960	Knight Ernest E	R. L. Polk Co.
1955	Knight Ernest E	R. L. Polk Co.
1950	Skelton W A	R. L. Polk & Co.
1945	Skelton W A	R. L. Polk Co.
1940	Skelton W A	R. L. Polk Co.
1935	Skelton W A	R. L. Polk & Co. of California
1930	Skelton W A	R. L. Polk Co. of California
1925	Cavallero John	R. L. Polk & Co.
1922	Cavallaro John	R. L. Polk Co.

FINDINGS

455 VINE ST

<u>Year</u>	<u>Uses</u>	<u>Source</u>
1975	Silva Leo	Pacific Telephone
1970	Vacant	R. L. Polk & Co.
1966	SILVA LEO	R. L. Polk & Co.
1960	Bogle Pat R	R. L. Polk Co.
1955	Williamson David J	R. L. Polk Co.
1950	Williamson Jack	R. L. Polk & Co.
1945	Mc Lure D F jr	R. L. Polk Co.
1940	Dooley F A Mrs	R. L. Polk Co.
1935	Dooley G W o	R. L. Polk & Co. of California
1930	Dooley G W o	R. L. Polk Co. of California
1925	Dooley G W	R. L. Polk & Co.
1922	Dooley G W	R. L. Polk Co.

456 VINE ST

<u>Year</u>	<u>Uses</u>	<u>Source</u>
1975	Coney James N	Pacific Telephone
1970	Coney James N	R. L. Polk & Co.
1966	COGBURN HERMAN	R. L. Polk & Co.

458 VINE ST

<u>Year</u>	<u>Uses</u>	<u>Source</u>
1975	Coney Press printing	Pacific Telephone
1970	Coney Press printing	R. L. Polk & Co.
1966	CONEY PRESS PRINTING	R. L. Polk & Co.
1960	Coney Jas N	R. L. Polk Co.
	Coney Press printing	R. L. Polk Co.
1955	Persico Dominic C	R. L. Polk Co.
1950	Carrera R K	R. L. Polk & Co.
1945	Rampone Natale	R. L. Polk Co.
1940	Rampone Natale	R. L. Polk Co.
1935	Rampone Natale o	R. L. Polk & Co. of California
1930	Rampone Natale	R. L. Polk Co. of California
1925	Rampone R R	R. L. Polk & Co.
1922	Henderson Arvid	R. L. Polk Co.

461 VINE ST

<u>Year</u>	<u>Uses</u>	<u>Source</u>
1975	Clifford Jeannette	Pacific Telephone

FINDINGS

<u>Year</u>	<u>Uses</u>	<u>Source</u>
1970	Trout Pacific N	R. L. Polk & Co.
1966	TROUT PACIFIC N	R. L. Polk & Co.
1960	Trout Pacific N	R. L. Polk Co.
1955	Trout Pacific N	R. L. Polk Co.
1950	Mc Caul Wallace	R. L. Polk & Co.
1945	Trout P N	R. L. Polk Co.
1940	Trout P N	R. L. Polk Co.
1935	Trout P N o	R. L. Polk & Co. of California
1930	Trout P N	R. L. Polk Co. of California
1925	Prindel E C	R. L. Polk & Co.
1922	Palombo Pasquale	R. L. Polk Co.

462 VINE ST

<u>Year</u>	<u>Uses</u>	<u>Source</u>
1985	HELMICK G R	Pacific Bell
1975	Helmick Glendon R	Pacific Telephone
1970	Helmick Glendon R	R. L. Polk & Co.
1966	HELMICK GLENOON R	R. L. Polk & Co.
1960	Helmick Glendon R	R. L. Polk Co.
1955	Helmick Glendow R	R. L. Polk Co.
1950	Ariote A B	R. L. Polk & Co.
1945	Paleari L A	R. L. Polk Co.
1940	Paleari Mary Mrs	R. L. Polk Co.
1935	Paleari Mary Mrs	R. L. Polk & Co. of California
1930	Dimulias J K	R. L. Polk Co. of California
1925	Reale E A	R. L. Polk & Co.
1922	Reale E A	R. L. Polk Co.
	Lombardo Leo	R. L. Polk Co.

465 VINE ST

<u>Year</u>	<u>Uses</u>	<u>Source</u>
1975	Mastroleo Pearl	Pacific Telephone
1970	Mastroleo Pearl	R. L. Polk & Co.
1966	MASTROLEO PEARL	R. L. Polk & Co.
1960	Mastroleo Pearl	R. L. Polk Co.
1955	Mastroleo Bartholomeo	R. L. Polk Co.
1950	Mastroleo Bartholomeo	R. L. Polk & Co.
1945	Mastroleo Bartholomew shoe repr	R. L. Polk Co.
1940	Mastroleo Bartholomew shoe repr	R. L. Polk Co.

FINDINGS

<u>Year</u>	<u>Uses</u>	<u>Source</u>
1935	Mastroleo Bartholone shoe repr	R. L. Polk & Co. of California
1930	Mastroleo Bartolomeo shoe repr	R. L. Polk Co. of California
1925	Mastroleo Bartholomew	R. L. Polk & Co.
1922	Mastroleo Bartholomew	R. L. Polk Co.

472 VINE ST

<u>Year</u>	<u>Uses</u>	<u>Source</u>
1975	Evans Wm A	Pacific Telephone
1970	Lassabatere Jean C	R. L. Polk & Co.
1966	LASSABATERE JEAN C	R. L. Polk & Co.
1960	Pfeifle Selma C Mrs	R. L. Polk Co.
1955	Pleifle Selma C Mrs	R. L. Polk Co.
1950	Pfeifle Selma Mrs	R. L. Polk & Co.
1945	Pfeifle W C	R. L. Polk Co.
1940	Pfeifle W C	R. L. Polk Co.
1935	Pfeifle W C	R. L. Polk & Co. of California
	Johnson P N o	R. L. Polk & Co. of California
1930	Pfeifle W C	R. L. Polk Co. of California
1925	Johnson Peter	R. L. Polk & Co.
1922	Johnson Peter	R. L. Polk Co.

475 VINE ST

<u>Year</u>	<u>Uses</u>	<u>Source</u>
1975	Edwards Linda	Pacific Telephone
1970	Urata Philip J	R. L. Polk & Co.
1966	VACANT	R. L. Polk & Co.
1960	Urata Fred J	R. L. Polk Co.
1955	Urata Fred J	R. L. Polk Co.
1950	Urata F J	R. L. Polk & Co.
1945	Urata F J	R. L. Polk Co.
1940	Downey C R	R. L. Polk Co.
1935	Kelly Dennis	R. L. Polk & Co. of California
1930	Sardi C R	R. L. Polk Co. of California
1925	Petrino Louis	R. L. Polk & Co.
1922	Rasmussen G C	R. L. Polk Co.

477 VINE ST

<u>Year</u>	<u>Uses</u>	<u>Source</u>
1975	Vacant	Pacific Telephone

FINDINGS

<u>Year</u>	<u>Uses</u>	<u>Source</u>
1970	Hernandez Mary Mrs	R. L. Polk & Co.
1966	VACANT	R. L. Polk & Co.
1960	Van Winkle Harold R	R. L. Polk Co.
1955	Vacant	R. L. Polk Co.
1950	Theman A N Mrs	R. L. Polk & Co.
1945	Theman A N Mrs	R. L. Polk Co.
1940	Theman A M Mrs	R. L. Polk Co.
	Balbach intersect	R. L. Polk Co.
1935	Theman A M Mrs	R. L. Polk & Co. of California
1930	Theaman A M Mrs	R. L. Polk Co. of California
1925	Menzel R J	R. L. Polk & Co.
1922	Brunhofer A W	R. L. Polk Co.

500 VINE ST

<u>Year</u>	<u>Uses</u>	<u>Source</u>
1985	B M TAUTO BODY & CAR STEREO CENTER	Pacific Bell
1975	Di Salvo Bros Duco Shop auto pntrn	Pacific Telephone
	DI SALVO BROS AUTO PAINTNG	Pacific Telephone
1970	pntrs	R. L. Polk & Co.
	Di Salvo Bros Paint & Body Shop auto	R. L. Polk & Co.
1966	DI SALVO BROS DUCO SHOP AUTO PNTRS	R. L. Polk & Co.
1960	Di Salvo Bros Duco Shop auto pntrs	R. L. Polk Co.
1957	DI SA BRORS AUTO PANTIG	Pacific Telephone
1955	Di Salvo Bros Paint & Body Shop	R. L. Polk Co.
1950	Di Salvo Bros auto pntrs	R. L. Polk & Co.
1945	Di Salvo Bros auto repr	R. L. Polk Co.
1940	Di Salvo Bros auto pntg	R. L. Polk Co.
	Compagno J P auto repr	R. L. Polk Co.
1935	Di Salvo Bros auto pntrs	R. L. Polk & Co. of California
1930	Petersons Duco Shop auto pntg	R. L. Polk Co. of California

508 VINE ST

<u>Year</u>	<u>Uses</u>	<u>Source</u>
2000	NO CURRENT LISTING	Haines & Company
1975	Elias Manuel Jr	Pacific Telephone
1970	Lucero Louie	R. L. Polk & Co.
1966	RAMIREZ ABEL	R. L. Polk & Co.
1960	Chapa John P	R. L. Polk Co.

FINDINGS

<u>Year</u>	<u>Uses</u>	<u>Source</u>
1955	Valencia Lucile M Mrs	R. L. Polk Co.
1950	Valencia D D	R. L. Polk & Co.
1945	Valencia D D	R. L. Polk Co.
1940	Valencia Danl	R. L. Polk Co.
1935	Chelonis M C	R. L. Polk & Co. of California
1930	Arrighi Angelo	R. L. Polk Co. of California
1925	Nelson John	R. L. Polk & Co.
1922	Mc Lean Mrs C E	R. L. Polk Co.

512 VINE ST

<u>Year</u>	<u>Uses</u>	<u>Source</u>
2000	NO CURRENT LISTING	Haines & Company
1975	Mercado Cruz J	Pacific Telephone
	MERCADO J C	Pacific Telephone
1970	Mercado Cruz J	R. L. Polk & Co.
1966	MERCADO CRUZ J	R. L. Polk & Co.
1960	Basile Arlen V	R. L. Polk Co.
1957	BASILE ARLEN V R	Pacific Telephone
1955	Basile Arlen	R. L. Polk Co.
1950	Hamblet Renee V nurse	R. L. Polk & Co.
1945	Basso Carmella	R. L. Polk Co.
1940	Herman Annie Mrs	R. L. Polk Co.
1935	Stewart W H	R. L. Polk & Co. of California
1930	Martinelli L A	R. L. Polk Co. of California
1925	Martinelli Chas	R. L. Polk & Co.
1922	Paulk Mrs M A	R. L. Polk Co.

518 VINE ST

<u>Year</u>	<u>Uses</u>	<u>Source</u>
2000	NO CURRENT LISTING	Haines & Company
1975	Grimley Marguerite K Mrs	Pacific Telephone
	GRIMLEY MARGUERITE	Pacific Telephone
1970	Grimley Margt K Mrs	R. L. Polk & Co.
1966	GRIMLEY MARGT K MRS	R. L. Polk & Co.
1960	Grimley Margt K Mrs	R. L. Polk Co.
1957	GRIMLEY ROBT R	Pacific Telephone
1955	Grimley Robt	R. L. Polk Co.
1950	Grimley Robt	R. L. Polk & Co.
1945	Grimley Robt	R. L. Polk Co.

FINDINGS

<u>Year</u>	<u>Uses</u>	<u>Source</u>
1940	Grimley Robt	R. L. Polk Co.
1935	Grimley Robt o	R. L. Polk & Co. of California
1930	Grimley Robt	R. L. Polk Co. of California
1925	Grimley Robt	R. L. Polk & Co.
1922	Zettle Mrs Mary	R. L. Polk Co.

522 VINE ST

<u>Year</u>	<u>Uses</u>	<u>Source</u>
1975	Ortiz Guillermina Mrs	Pacific Telephone
1970	Smith Charles E	R. L. Polk & Co.
1966	SMITH CHARLES E	R. L. Polk & Co.
1960	Robles Gertie Mrs	R. L. Polk Co.
1957	LUONGO LARRY	Pacific Telephone
1955	Luongo Larry L	R. L. Polk Co.
1950	Blase Albt	R. L. Polk & Co.
1945	Blase Albt	R. L. Polk Co.
1940	Sanfilippo Michl	R. L. Polk Co.
1935	Kincaid F J	R. L. Polk & Co. of California
1930	Mudgett J O	R. L. Polk Co. of California
1925	Holler Boyd	R. L. Polk & Co.
1922	Tully G H	R. L. Polk Co.

526 VINE ST

<u>Year</u>	<u>Uses</u>	<u>Source</u>
1975	CHRISTIANSEN CARL	Pacific Telephone
	CHAFFEE ROY	Pacific Telephone
	Christiansen Carl	Pacific Telephone
1970	Christiansen Carl	R. L. Polk & Co.
1966	CHRISTIANSEN CARL	R. L. Polk & Co.
1960	Chaffee Josephine Mrs	R. L. Polk Co.
1957	CHAFFEE ROY R	Pacific Telephone
1955	Chaffee Roy A	R. L. Polk Co.
1950	1/2 OConnell K D	R. L. Polk & Co.
	Chaffee A R	R. L. Polk & Co.
1945	1/2 Loomis M A Mrs	R. L. Polk Co.
	Chaffee A R	R. L. Polk Co.
1940	1/2 Salta Salvador	R. L. Polk Co.
	Chaffee A R	R. L. Polk Co.
1935	1/2 Cesena Albt	R. L. Polk & Co. of California

FINDINGS

<u>Year</u>	<u>Uses</u>	<u>Source</u>
1935	Chaffee A R	R. L. Polk & Co. of California
1930	Chaffee R A	R. L. Polk Co. of California
1925	Chaffee A R	R. L. Polk & Co.
1922	Chaffee A R	R. L. Polk Co.

542 VINE ST

<u>Year</u>	<u>Uses</u>	<u>Source</u>
1985	CANO MIKE L	Pacific Bell
	FLORES ANNA I	Pacific Bell
1975	RODRIGUEZ PEDRO	Pacific Telephone
	Gonzalez Ismael	Pacific Telephone
	SIMMONS JOHN	Pacific Telephone
	Curiel Jose	Pacific Telephone
	Simmons John	Pacific Telephone
	Gutierrez F	Pacific Telephone
	Gonzalez Lupe	Pacific Telephone
	Apartments	Pacific Telephone
1970	Garcia David	R. L. Polk & Co.
	Hill Thos	R. L. Polk & Co.
	Moreno Jose	R. L. Polk & Co.
	Colon Henry P	R. L. Polk & Co.
	Apartments	R. L. Polk & Co.
	Carson Edwin L	R. L. Polk & Co.
1966	APARTMENTS	R. L. Polk & Co.
	FERNANDEZ FRANK A	R. L. Polk & Co.
	MORONES C J	R. L. Polk & Co.
	BOLIN JANE MRS	R. L. Polk & Co.
	BLUM DOUGLAS	R. L. Polk & Co.
	JOHNSON WALTER	R. L. Polk & Co.
1960	Apartments	R. L. Polk Co.
	Williams Harry G	R. L. Polk Co.
	Sherrod Weldon M	R. L. Polk Co.
	Vacant	R. L. Polk Co.
	Du Barry Lee Mrs	R. L. Polk Co.
	Egan Paul F	R. L. Polk Co.
	Street continued	R. L. Polk Co.
1957	JOFFER IVANL	Pacific Telephone
1955	Apartments	R. L. Polk Co.
	Rogers Hal M	R. L. Polk Co.

FINDINGS

<u>Year</u>	<u>Uses</u>	<u>Source</u>
1955	Binkley Melvin	R. L. Polk Co.
	Daloisio Carol T	R. L. Polk Co.
	Koster Kath	R. L. Polk Co.
	No return	R. L. Polk Co.

560 VINE ST

<u>Year</u>	<u>Uses</u>	<u>Source</u>
2000	NO CURRENT LISTING	Haines & Company
1975	DIEFENBACHER ED T MRS	Pacific Telephone
1970	Diefenbacher Lillian Mrs	R. L. Polk & Co.
1966	DIEFENBACHER EDWIN T	R. L. Polk & Co.
1960	Diefenbacher Edwin T	R. L. Polk Co.
1957	DIEFENBACHER ED TMES R	Pacific Telephone
1955	Diefenbacher Edwin	R. L. Polk Co.
1950	Dowd May Mrs	R. L. Polk & Co.
1945	Dowd V F	R. L. Polk Co.
1940	Sims A E	R. L. Polk Co.
1935	Sims A E	R. L. Polk & Co. of California
1930	MENDOSA EDW DRIVER	R. L. Polk & Co. of California
	Wertz C E	R. L. Polk Co. of California

570 VINE ST

<u>Year</u>	<u>Uses</u>	<u>Source</u>
2000	NO CURRENT LISTING	Haines & Company
1975	DMurphy Rick	Pacific Telephone
	CFernandez Antonio	Pacific Telephone
	BSalas Petra	Pacific Telephone
	AAguilar Jesus J	Pacific Telephone
	Apartments	Pacific Telephone
1970	D Alotta Rose Mrs	R. L. Polk & Co.
	C Whicker Velma Mrs	R. L. Polk & Co.
	B Sepulveda Stewart	R. L. Polk & Co.
	A De Lorenzo Margt C Mrs	R. L. Polk & Co.
	Apartments	R. L. Polk & Co.
1966	APARTMENTS	R. L. Polk & Co.
	A DE LORENZO ANTHONY G	R. L. Polk & Co.
	B MC ELLINEY PATRICIA E MRS	R. L. Polk & Co.
	C WELLS GRACE MRS	R. L. Polk & Co.
	D ALOTTA ROSE MRS	R. L. Polk & Co.

FINDINGS

<u>Year</u>	<u>Uses</u>	<u>Source</u>
1960	Apartments	R. L. Polk Co.
	a De Lorenzo Anthony G	R. L. Polk Co.
	b Wells James	R. L. Polk Co.
	c Cathcart Arth V	R. L. Polk Co.
	d Paulson Jean E	R. L. Polk Co.
1957	DEORENZO A	Pacific Telephone
	SPENCER PANJ	Pacific Telephone
1955	De Lorenzo Anthony G	R. L. Polk Co.
1950	De Lorenzo A G	R. L. Polk & Co.
1945	Mitchell E H	R. L. Polk Co.
1940	Morris N P Mrs	R. L. Polk Co.
1935	Tarot E A	R. L. Polk & Co. of California
1930	Tarot E A	R. L. Polk Co. of California
1925	Tarot E A	R. L. Polk & Co.
1922	Tarot E A	R. L. Polk Co.

574 VINE ST

<u>Year</u>	<u>Uses</u>	<u>Source</u>
2000	NO CURRENT LISTING	Haines & Company
1985	MARTINEZ JESUS	Pacific Bell
1975	Lewis Nora Mrs	Pacific Telephone
1970	Lewis Nora Mrs	R. L. Polk & Co.
1966	LEWIS NORA MRS	R. L. Polk & Co.
1960	Lewis Nora Mrs	R. L. Polk Co.
1957	LEWIS NATALIE R	Pacific Telephone
1955	Vacant	R. L. Polk Co.
1950	Lewis Nora Mrs	R. L. Polk & Co.
1945	Lewis Nora Mrs	R. L. Polk Co.
1940	Mate Frances Mrs	R. L. Polk Co.
1935	Powell W L o	R. L. Polk & Co. of California
1930	Powell L W	R. L. Polk Co. of California
1925	Powell W L	R. L. Polk & Co.
1922	Powell W L	R. L. Polk Co.

577 VINE ST

<u>Year</u>	<u>Uses</u>	<u>Source</u>
1966	VACANT	R. L. Polk & Co.
1960	Perez Ramon	R. L. Polk Co.
1957	PEREZ CARMEN	Pacific Telephone

FINDINGS

<u>Year</u>	<u>Uses</u>	<u>Source</u>
1955	Griffiths Lassie A Mrs	R. L. Polk Co.
1950	Smith T O	R. L. Polk & Co.
1945	Dallas T B	R. L. Polk Co.
1940	Dallas T B	R. L. Polk Co.

578 VINE ST

<u>Year</u>	<u>Uses</u>	<u>Source</u>
1966	FERLAAK THERESA MRS	R. L. Polk & Co.
1960	Kelly Robt J	R. L. Polk Co.
1955	Rinehart Maurice H	R. L. Polk Co.
1950	Rector E J	R. L. Polk & Co.
1945	Wenger L Z	R. L. Polk Co.
1940	Hudec E E	R. L. Polk Co.
1935	Vacant	R. L. Polk & Co. of California
1930	Vacant	R. L. Polk Co. of California

579 VINE ST

<u>Year</u>	<u>Uses</u>	<u>Source</u>
1960	Inostroza Maria J Mrs	R. L. Polk Co.
1957	INOSTROZA M R	Pacific Telephone
1955	Inostroza Maria J Mrs	R. L. Polk Co.
1950	Inostroza M J Mrs	R. L. Polk & Co.
1945	Inostraza M J Mrs	R. L. Polk Co.
1940	Inostroza Marie Mrs	R. L. Polk Co.
1935	Inostroza Ignatius o	R. L. Polk & Co. of California
1930	Inostroza Ignacio	R. L. Polk Co. of California
1925	Inostroza Ignacio	R. L. Polk & Co.
1922	Inostroza Ignacio	R. L. Polk Co.

580 VINE ST

<u>Year</u>	<u>Uses</u>	<u>Source</u>
1966	VACANT	R. L. Polk & Co.
1960	Hatfield Wm H	R. L. Polk Co.
1957	H&FIELD WAS H	Pacific Telephone
1955	Hatfield Wm	R. L. Polk Co.
1950	Skovmand H A	R. L. Polk & Co.
1945	Legg E H	R. L. Polk Co.
1940	Di Salvo R A	R. L. Polk Co.
1935	Kay Logan o	R. L. Polk & Co. of California

FINDINGS

<u>Year</u>	<u>Uses</u>	<u>Source</u>
1930	Kay L S	R. L. Polk Co. of California
1925	Lenz Bernard	R. L. Polk & Co.
1922	Lenz Bernhard	R. L. Polk Co.

582 VINE ST

<u>Year</u>	<u>Uses</u>	<u>Source</u>
1966	VACANT	R. L. Polk & Co.
1960	No Return	R. L. Polk Co.
1955	Vacant	R. L. Polk Co.
1950	Jacobson Arth	R. L. Polk & Co.
1945	Cucciare I A	R. L. Polk Co.
1940	Rodrigues Lester	R. L. Polk Co.
1935	Bonnifield Anna D	R. L. Polk & Co. of California
1930	Bonifield Anna D	R. L. Polk Co. of California

584 VINE ST

<u>Year</u>	<u>Uses</u>	<u>Source</u>
1966	LEGY LE ROY H	R. L. Polk & Co.
1960	Legg Leroy H	R. L. Polk Co.
1955	Lcgg Leroy H	R. L. Polk Co.
1950	Legg L H	R. L. Polk & Co.
1945	Kralyevich A P	R. L. Polk Co.
1940	Krause C E	R. L. Polk Co.

588 VINE ST

<u>Year</u>	<u>Uses</u>	<u>Source</u>
1966	VACANT	R. L. Polk & Co.
1960	Martin Calvin J	R. L. Polk Co.
1957	MARTIN CALVIN J R	Pacific Telephone
1955	Martin Calvin J	R. L. Polk Co.
1950	Martin C J	R. L. Polk & Co.
1945	Martin C J	R. L. Polk Co.
1940	Martin C J	R. L. Polk Co.
1935	Martin C J	R. L. Polk & Co. of California
1930	Wren E C	R. L. Polk Co. of California
1925	Wagner Vincent	R. L. Polk & Co.
1922	Cox W T	R. L. Polk Co.

FINDINGS

594 VINE ST

<u>Year</u>	<u>Uses</u>	<u>Source</u>
1966	VACANT	R. L. Polk & Co.
1960	Wilson Mary C Mrs	R. L. Polk Co.
1955	Wilson Troy W	R. L. Polk Co.
1950	Diefenbacher E T	R. L. Polk & Co.
1945	Diefenbacher E T	R. L. Polk Co.
1940	Diefenbacher E T	R. L. Polk Co.
1935	Billings F B o	R. L. Polk & Co. of California
1930	Billings F M	R. L. Polk Co. of California
1925	Billings F B	R. L. Polk & Co.
1922	Billings F B	R. L. Polk Co.

595 VINE ST

<u>Year</u>	<u>Uses</u>	<u>Source</u>
1966	VACANT	R. L. Polk & Co.
1960	Wagner Adolph B	R. L. Polk Co.
1957	WAGNER A R	Pacific Telephone
1955	Wagner Adolph B	R. L. Polk Co.
1950	Klukan Jos	R. L. Polk & Co.
1945	Klukan Jos	R. L. Polk Co.
1940	Klukan Jos	R. L. Polk Co.
1935	Sweet J D o	R. L. Polk & Co. of California
1930	Sweet J D	R. L. Polk Co. of California
1925	Sweet J D	R. L. Polk & Co.
1922	Weist P J	R. L. Polk Co.

598 VINE ST

<u>Year</u>	<u>Uses</u>	<u>Source</u>
1966	VACANT	R. L. Polk & Co.
1960	Higgins Bertha J Mrs	R. L. Polk Co.
1955	Armstrong Pauline Mrs	R. L. Polk Co.
1950	Vanderwert Chester	R. L. Polk & Co.
1945	Albers Sed	R. L. Polk Co.
1940	Vacant	R. L. Polk Co.
1935	Morris Lillian Mrs	R. L. Polk & Co. of California
1930	Proctor B P	R. L. Polk Co. of California

FINDINGS

601 VINE ST

<u>Year</u>	<u>Uses</u>	<u>Source</u>
1966	TISCARENO CARL A	R. L. Polk & Co.
1960	Vacant	R. L. Polk Co.
1957	WARNOCK CHAS T	Pacific Telephone
1955	Taylor Weldon F	R. L. Polk Co.
1950	Oteri Margt Mrs Oteri R H	R. L. Polk & Co. R. L. Polk & Co.
1945	Oteri Margt Mrs	R. L. Polk Co.
1940	Oteri Rossi	R. L. Polk Co.
1935	Oteri Antonio o	R. L. Polk & Co. of California
1930	Bildesaya Eugenia Mrs	R. L. Polk Co. of California
1925	Oteri Antonio	R. L. Polk & Co.
1922	Lenarz Wm	R. L. Polk Co.

602 VINE ST

<u>Year</u>	<u>Uses</u>	<u>Source</u>
1966	FORREST GLADYS	R. L. Polk & Co.
1960	Forrest Gladys	R. L. Polk Co.
1957	FORREST GLADYS R	Pacific Telephone
1955	Forrest Gladys	R. L. Polk Co.
1950	Forrest Gladys	R. L. Polk & Co.
1945	Forrest Gladys	R. L. Polk Co.
1940	Forrest H A	R. L. Polk Co.
1935	Forrest H A vet surg o	R. L. Polk & Co. of California
1925	Forrest H A	R. L. Polk & Co.
1922	Forrest H A	R. L. Polk Co.

615 VINE ST

<u>Year</u>	<u>Uses</u>	<u>Source</u>
1966	ROSNO MICHL M	R. L. Polk & Co.
1960	Rosno Michl M	R. L. Polk Co.
1955	Rosno Michl M	R. L. Polk Co.
1950	Rosno M M	R. L. Polk & Co.
1945	Rosno M M	R. L. Polk Co.
1940	Pascoe W A	R. L. Polk Co.
1935	Pascoe W A	R. L. Polk & Co. of California
1930	Mellis M M	R. L. Polk Co. of California
1925	Gurvine Mrs Henrietta	R. L. Polk & Co.
1922	Mondora Thos	R. L. Polk Co.

FINDINGS

616 VINE ST

<u>Year</u>	<u>Uses</u>	<u>Source</u>
1966	VACANT	R. L. Polk & Co.
1960	Spasaro Dominic A	R. L. Polk Co.
1955	Mc Cosh H J	R. L. Polk Co.

620 VINE ST

<u>Year</u>	<u>Uses</u>	<u>Source</u>
1925	Mingoia Carlo	R. L. Polk & Co.

626 VINE ST

<u>Year</u>	<u>Uses</u>	<u>Source</u>
1966	BRESSANI ANTHONY V	R. L. Polk & Co.
1960	Bressani Anthony V	R. L. Polk Co.
1957	BRESSANI A V R	Pacific Telephone
1955	Bressani A Victor	R. L. Polk Co.
1950	Bressani A V	R. L. Polk & Co.
1945	Bressani A V	R. L. Polk Co.
1940	Brassani A V	R. L. Polk Co.
1935	Morreale Vincent	R. L. Polk & Co. of California
1930	Omohundro W A	R. L. Polk Co. of California

VIOLA AVE

144 VIOLA AVE

<u>Year</u>	<u>Uses</u>	<u>Source</u>
1991	ZUNIGA VENTURA	PACIFIC BELL WHITE PAGES
1957	WHITE CURTLIS	Pacific Telephone

149 VIOLA AVE

<u>Year</u>	<u>Uses</u>	<u>Source</u>
1975	Pacheco Albert	Pacific Telephone
1970	Pacheco Albert	R. L. Polk & Co.
1966	PACHECO ALBERT	R. L. Polk & Co.
1960	Knobel Ida K Mrs	R. L. Polk Co.
1957	KNOBEL IDA K MRS R	Pacific Telephone
	Knobel Ida K Mrs r	R. L. Polk Co.
1955	Knobel Ida K Mrs	R. L. Polk Co.
1950	Knobel I K Mrs	R. L. Polk & Co.
1945	Knobel I K Mrs	R. L. Polk Co.
1940	Knobel P H	R. L. Polk Co.

FINDINGS

<u>Year</u>	<u>Uses</u>	<u>Source</u>
1935	Knobel P H o	R. L. Polk & Co. of California
1930	Knobel P H o	R. L. Polk Co. of California

152 VIOLA AVE

<u>Year</u>	<u>Uses</u>	<u>Source</u>
2000	LOPEZ Carmen	Haines & Company
	RODRIGUEZ Leonard	Haines & Company
	GARCIA Jose	Haines & Company
1996	Lopez Gomnez Carmen	Pacific Bell
1975	Bonilla Ernest P	Pacific Telephone
1970	Bonilla Ernest	R. L. Polk & Co.
1966	BONILLA ERNEST	R. L. Polk & Co.
1960	Vacant	R. L. Polk Co.
1957	Schirle Agnes	R. L. Polk Co.
1955	Schirle Agnes K	R. L. Polk Co.
1950	Schirle Agnes K	R. L. Polk & Co.
1945	Schirle A J Mrs	R. L. Polk Co.
1940	Schirle Alois	R. L. Polk Co.
1935	Schirle Aloysius o	R. L. Polk & Co. of California
1930	Schirle Aloysius o	R. L. Polk Co. of California

155 VIOLA AVE

<u>Year</u>	<u>Uses</u>	<u>Source</u>
1991	Kellett Jas	PACIFIC BELL WHITE PAGES
	Kolley Andrea	PACIFIC BELL WHITE PAGES

159 VIOLA AVE

<u>Year</u>	<u>Uses</u>	<u>Source</u>
2000	NO CURRENT LISTING	Haines & Company
1980	Howard Robt J	Pacific Telephone
	Howard Robt J	Pacific Telephone
1975	Herrera Andrew	Pacific Telephone
1970	Gimill Marion Mrs	R. L. Polk & Co.
	Hodgdon Ruth Mrs	R. L. Polk & Co.
1966	GIMILL MARION MRS	R. L. Polk & Co.
	GODGDON RUTH MRS	R. L. Polk & Co.
1960	Mc Carthy Grace G Mrs	R. L. Polk Co.
1957	Mc Carthy Grace G	R. L. Polk Co.
	MC CARTHY GRACE G	Pacific Telephone

FINDINGS

<u>Year</u>	<u>Uses</u>	<u>Source</u>
1955	Mc Carthy Grace G Mrs	R. L. Polk Co.
1950	Mc Carthy G G Mrs	R. L. Polk & Co.
1945	Mc Carthy G G Mrs	R. L. Polk Co.
1940	Mc Carthy Grace G	R. L. Polk Co.
1935	Vacant	R. L. Polk & Co. of California
1930	Drew A T	R. L. Polk Co. of California

160 VIOLA AVE

<u>Year</u>	<u>Uses</u>	<u>Source</u>
2000	MORALES Concepcion	Haines & Company
	SAUCEDO Benito	Haines & Company
1996	Morales Concepcion	Pacific Bell
1986	Morales Concepcion	Pacific Bell
1985	MORALES CONCEPCION	Pacific Bell
1975	Saucedo Benito S	Pacific Telephone
1970	Saucedo Benito S	R. L. Polk & Co.
1966	SAUCEDO BENITO S	R. L. Polk & Co.
1963	Saucedo Benito S	Pacific Telephone
	Saucedo Socorro M Mrs	Pacific Telephone
1960	Fisher Geo C	R. L. Polk Co.
1955	Fisher Geo C	R. L. Polk Co.
1950	Fisher G C	R. L. Polk & Co.
1945	Fisher G C	R. L. Polk Co.
1940	Fisher G C	R. L. Polk Co.
1935	Fisher G C	R. L. Polk & Co. of California
1930	Fisher G C o	R. L. Polk Co. of California

162 VIOLA AVE

<u>Year</u>	<u>Uses</u>	<u>Source</u>
2000	SARDINA Rodolfo B	Haines & Company
1996	Sardina Rodolfo B	Pacific Bell
1991	Sardina Rodolfo B	PACIFIC BELL WHITE PAGES
	SARDINA RODOLFO B	PACIFIC BELL WHITE PAGES
1986	Sardina Rodolfo B	Pacific Bell
1985	SARDINA RODOLFO B	Pacific Bell
1975	Sardina Rodolfo	Pacific Telephone
1970	Ingener Mary A Mrs	R. L. Polk & Co.
1966	INGENER MARY A MRS	R. L. Polk & Co.
1960	Liebelt Aug	R. L. Polk Co.

FINDINGS

<u>Year</u>	<u>Uses</u>	<u>Source</u>
1957	Padia Frank A PADIA FRANK A	R. L. Polk Co. Pacific Telephone
1955	Padia Frank A	R. L. Polk Co.
1950	James E M Mrs	R. L. Polk & Co.
1945	James E M Mrs	R. L. Polk Co.
1940	James W R James E M Mrs	R. L. Polk Co. R. L. Polk Co.
1935	James E M Mrs	R. L. Polk & Co. of California
1930	James W H	R. L. Polk Co. of California

166 VIOLA AVE

<u>Year</u>	<u>Uses</u>	<u>Source</u>
2000	MONTES Jaime	Haines & Company
1975	Montes Jaime	Pacific Telephone
1970	Hernandez Hanuel	R. L. Polk & Co.
1966	VACANT	R. L. Polk & Co.
1963	Hill Carrie	Pacific Telephone
1960	Hill Carrie Mrs	R. L. Polk Co.
1957	Hill Carrie HILL CARRIE	R. L. Polk Co. Pacific Telephone
1955	Hill Carrie Mrs	R. L. Polk Co.
1950	James F C	R. L. Polk & Co.
1945	James Jane Mrs	R. L. Polk Co.
1940	James Jane Mrs	R. L. Polk Co.
1935	James Jane Mrs o	R. L. Polk & Co. of California
1930	James Jane Mrs	R. L. Polk Co. of California

169 VIOLA AVE

<u>Year</u>	<u>Uses</u>	<u>Source</u>
2000	NO CURRENT LISTING	Haines & Company
1980	Radonich Eleanor E	Pacific Telephone
1975	Radonich Eleanor Mrs RADONICH ELEANOR E	Pacific Telephone Pacific Telephone
1970	Radonich Eleanor Mrs Mrs	R. L. Polk & Co.
1966	RADONICH ELEANOR MRS	R. L. Polk & Co.
1963	Radonich Eleanor E	Pacific Telephone
1960	Radonich Eleanor Mrs	R. L. Polk Co.
1957	Radonich Eleanor E RADONICH ELEANOR E	R. L. Polk Co. Pacific Telephone

FINDINGS

<u>Year</u>	<u>Uses</u>	<u>Source</u>
1955	Radonich Eleanor Mrs	R. L. Polk Co.
1950	Furley Henry	R. L. Polk & Co.
1940	Furley Henry	R. L. Polk Co.
1935	Furley Henry o	R. L. Polk & Co. of California
1930	Furley Henry	R. L. Polk Co. of California

175 VIOLA AVE

<u>Year</u>	<u>Uses</u>	<u>Source</u>
2000	NO CURRENT LISTING	Haines & Company
1985	DUNCAN N A	Pacific Bell
1975	Duncan Nettie A Mrs	Pacific Telephone
1970	Duncan Nettie Mrs Mrs	R. L. Polk & Co.
1966	PETERS LENA M MRS	R. L. Polk & Co.
1963	Peters J F	Pacific Telephone
1960	Peters Lena M Mrs	R. L. Polk Co.
1957	Peters J F r	R. L. Polk Co.
	PETERS J F R	Pacific Telephone
1955	Peters Lena M Mrs	R. L. Polk Co.
1950	Peters J F	R. L. Polk & Co.
1945	Peters J F	R. L. Polk Co.
1940	Peters J F	R. L. Polk Co.
1935	Peters J F	R. L. Polk & Co. of California
1930	Peters J F	R. L. Polk Co. of California

185 VIOLA AVE

<u>Year</u>	<u>Uses</u>	<u>Source</u>
2000	NO CURRENT LISTING	Haines & Company
1975	Barton Patricia	Pacific Telephone
	HOFFMAN B M	Pacific Telephone
1970	Martin Geo R	R. L. Polk & Co.
1966	HUGGINS MYRTLE L MRS	R. L. Polk & Co.
1963	Tarabetz Lillian H	Pacific Telephone
1960	Stewart Minnie Mrs	R. L. Polk Co.
1955	Stewart Clarence V	R. L. Polk Co.
1950	Stewart C V	R. L. Polk & Co.
1945	Stewart C V	R. L. Polk Co.
1940	Stewart C V	R. L. Polk Co.
1935	Leaman R H o	R. L. Polk & Co. of California
1930	Leaman R H	R. L. Polk Co. of California

FINDINGS

195 VIOLA AVE

<u>Year</u>	<u>Uses</u>	<u>Source</u>
1975	GARCIA RONALD Garcia Ronald	Pacific Telephone Pacific Telephone
1970	Roungle James A	R. L. Polk & Co.
1966	ORELLANA CECILIA A MRS	R. L. Polk & Co.
1963	Orellana Cecelia	Pacific Telephone
1960	Orellana Cecilia A Mrs	R. L. Polk Co.
1957	ORELLANA CECILIA R	Pacific Telephone
1955	Orellana Cecilia A Mrs	R. L. Polk Co.
1950	Orellana C A Mrs	R. L. Polk & Co.
1945	Orellana C A Mrs	R. L. Polk Co.
1940	Baio T S ins	R. L. Polk Co.
1935	Cassingham J P o	R. L. Polk & Co. of California
1930	Cassingham J R	R. L. Polk Co. of California

VIOLA PL

160 VIOLA PL

<u>Year</u>	<u>Uses</u>	<u>Source</u>
1957	Fisher Geo C r FISHER GEO C R	R. L. Polk Co. Pacific Telephone

185 VIOLA PL

<u>Year</u>	<u>Uses</u>	<u>Source</u>
1957	STEWART C V R Stewart C V r	Pacific Telephone R. L. Polk Co.

VIOLA ST

144 VIOLA ST

<u>Year</u>	<u>Uses</u>	<u>Source</u>
1925	Musick Mrs E F	R. L. Polk & Co.

149 VIOLA ST

<u>Year</u>	<u>Uses</u>	<u>Source</u>
1925	Knobel P H	R. L. Polk & Co.
1922	Knobel P H	R. L. Polk Co.

FINDINGS

152 VIOLA ST

<u>Year</u>	<u>Uses</u>	<u>Source</u>
1925	Schirle Aloys	R. L. Polk & Co.
1922	Schirle Aloys	R. L. Polk Co.

159 VIOLA ST

<u>Year</u>	<u>Uses</u>	<u>Source</u>
1925	OHanlon E M	R. L. Polk & Co.
1922	OHanlon E M	R. L. Polk Co.

160 VIOLA ST

<u>Year</u>	<u>Uses</u>	<u>Source</u>
1925	Fisher G C	R. L. Polk & Co.
1922	Fisher G C	R. L. Polk Co.

162 VIOLA ST

<u>Year</u>	<u>Uses</u>	<u>Source</u>
1925	James W H	R. L. Polk & Co.
1922	James W H	R. L. Polk Co.

169 VIOLA ST

<u>Year</u>	<u>Uses</u>	<u>Source</u>
1925	Furley Henry	R. L. Polk & Co.
1922	Furley Henry	R. L. Polk Co.

175 VIOLA ST

<u>Year</u>	<u>Uses</u>	<u>Source</u>
1925	Peters J F	R. L. Polk & Co.
1922	Peters J F	R. L. Polk Co.

185 VIOLA ST

<u>Year</u>	<u>Uses</u>	<u>Source</u>
1925	Leaman R H	R. L. Polk & Co.
1922	Leaman R H	R. L. Polk Co.

195 VIOLA ST

<u>Year</u>	<u>Uses</u>	<u>Source</u>
1925	Cassingham J R	R. L. Polk & Co.
1922	Magee J L	R. L. Polk Co.

FINDINGS

WOZ WAY

276 WOZ WAY

<u>Year</u>	<u>Uses</u>	<u>Source</u>
2006	ALUNNO Josephine	Haines Company, Inc.
2000	ALUNNO Josephine	Haines & Company

296 WOZ WAY

<u>Year</u>	<u>Uses</u>	<u>Source</u>
2006	CREMAAPJo	Haines Company, Inc.
2000	LAMM Warren	Haines & Company
	NO SANJSE CTY PKS GUADALUPE RIVER	Haines & Company
	LAMM DESIGN & ILLUSTRATION	Haines & Company

311 WOZ WAY

<u>Year</u>	<u>Uses</u>	<u>Source</u>
1991	MARTHAAS LTCHEN	PACIFIC BELL WHITE PAGES

FINDINGS

ADJOINING PROPERTY: ADDRESSES NOT IDENTIFIED IN RESEARCH SOURCE

The following Adjoining Property addresses were researched for this report, and the addresses were not identified in research source.

<u>Address Researched</u>	<u>Address Not Identified in Research Source</u>
10302 LOCUST ST	2014, 2010, 2006, 2001, 2000, 1996, 1991, 1986, 1985, 1982, 1980, 1978, 1975, 1974, 1968, 1966, 1965, 1964, 1963, 1962, 1960, 1957, 1955, 1950, 1946, 1945, 1942, 1940, 1936, 1935, 1931, 1930, 1926, 1925, 1922
132 BALBACH ST	2014, 2010, 2006, 2001, 2000, 1996, 1991, 1986, 1985, 1982, 1980, 1978, 1975, 1974, 1970, 1968, 1966, 1965, 1964, 1963, 1962, 1960, 1957, 1946, 1942, 1936, 1931, 1926
144 BALBACH ST	2014, 2010, 2006, 2001, 2000, 1996, 1991, 1986, 1985, 1982, 1980, 1978, 1975, 1974, 1970, 1968, 1966, 1965, 1964, 1963, 1962, 1946, 1942, 1936, 1931, 1926
144 VIOLA AVE	2014, 2010, 2006, 2001, 2000, 1996, 1986, 1985, 1982, 1980, 1978, 1975, 1974, 1970, 1968, 1966, 1965, 1964, 1963, 1962, 1960, 1955, 1950, 1946, 1945, 1942, 1940, 1936, 1935, 1931, 1930, 1926, 1925, 1922
144 VIOLA ST	2014, 2010, 2006, 2001, 2000, 1996, 1991, 1986, 1985, 1982, 1980, 1978, 1975, 1974, 1970, 1968, 1966, 1965, 1964, 1963, 1962, 1960, 1957, 1955, 1950, 1946, 1945, 1942, 1940, 1936, 1935, 1931, 1930, 1926, 1922
149 VIOLA AVE	2014, 2010, 2006, 2001, 2000, 1996, 1991, 1986, 1985, 1982, 1980, 1978, 1974, 1968, 1965, 1964, 1963, 1962, 1946, 1942, 1936, 1931, 1926, 1925, 1922
149 VIOLA ST	2014, 2010, 2006, 2001, 2000, 1996, 1991, 1986, 1985, 1982, 1980, 1978, 1975, 1974, 1970, 1968, 1966, 1965, 1964, 1963, 1962, 1960, 1957, 1955, 1950, 1946, 1945, 1942, 1940, 1936, 1935, 1931, 1930, 1926
150 BALBACH	2014, 2010, 2006, 2001, 2000, 1996, 1991, 1986, 1985, 1982, 1980, 1978, 1975, 1974, 1970, 1968, 1966, 1965, 1964, 1962, 1960, 1957, 1955, 1950, 1946, 1945, 1942, 1940, 1936, 1935, 1931, 1930, 1926, 1925, 1922
150 BALBACH ST	2014, 2010, 2006, 2001, 1996, 1991, 1986, 1985, 1982, 1980, 1978, 1974, 1968, 1965, 1964, 1963, 1962, 1957, 1946, 1942, 1940, 1936, 1935, 1931, 1930, 1926, 1925, 1922
152 BALBACH	2014, 2010, 2006, 2001, 2000, 1996, 1991, 1986, 1985, 1982, 1980, 1978, 1975, 1974, 1970, 1968, 1966, 1965, 1964, 1962, 1960, 1957, 1955, 1950, 1946, 1945, 1942, 1940, 1936, 1935, 1931, 1930, 1926, 1925, 1922
152 BALBACH ST	2014, 2010, 2006, 2001, 1996, 1991, 1986, 1985, 1982, 1980, 1978, 1974, 1968, 1965, 1964, 1963, 1962, 1946, 1942, 1940, 1936, 1935, 1931, 1930, 1926, 1925, 1922
152 VIOLA AVE	2014, 2010, 2006, 2001, 1991, 1986, 1985, 1982, 1980, 1978, 1974, 1968, 1965, 1964, 1963, 1962, 1946, 1942, 1936, 1931, 1926, 1925, 1922
152 VIOLA ST	2014, 2010, 2006, 2001, 2000, 1996, 1991, 1986, 1985, 1982, 1980, 1978, 1975, 1974, 1970, 1968, 1966, 1965, 1964, 1963, 1962, 1960, 1957, 1955, 1950, 1946, 1945, 1942, 1940, 1936, 1935, 1931, 1930, 1926
154 BALBACH	2014, 2010, 2006, 2001, 2000, 1996, 1991, 1986, 1985, 1982, 1980, 1978, 1975, 1974, 1970, 1968, 1966, 1965, 1964, 1962, 1960, 1957, 1955, 1950, 1946, 1945, 1942, 1940, 1936, 1935, 1931, 1930, 1926, 1925, 1922
154 BALBACH ST	2014, 2010, 2006, 2001, 1996, 1991, 1982, 1980, 1978, 1974, 1968, 1965, 1964, 1963, 1962, 1946, 1942, 1940, 1936, 1935, 1931, 1930, 1926, 1925, 1922
155 VIOLA AVE	2014, 2010, 2006, 2001, 2000, 1996, 1986, 1985, 1982, 1980, 1978, 1975, 1974, 1970, 1968, 1966, 1965, 1964, 1963, 1962, 1960, 1957, 1955, 1950, 1946, 1945, 1942, 1940, 1936, 1935, 1931, 1930, 1926, 1925, 1922

FINDINGS

<u>Address Researched</u>	<u>Address Not Identified in Research Source</u>
156 BALBACH	2014, 2010, 2006, 2001, 2000, 1996, 1991, 1986, 1985, 1982, 1980, 1978, 1975, 1974, 1970, 1968, 1966, 1965, 1964, 1962, 1960, 1957, 1955, 1950, 1946, 1945, 1942, 1940, 1936, 1935, 1931, 1930, 1926, 1925, 1922
156 BALBACH ST	2014, 2010, 2006, 2001, 1996, 1991, 1985, 1982, 1978, 1974, 1968, 1965, 1964, 1963, 1962, 1946, 1942, 1936, 1931, 1926
158 BALBACH ST	2014, 2010, 2006, 2001, 1996, 1991, 1986, 1985, 1982, 1980, 1978, 1974, 1968, 1965, 1964, 1963, 1962, 1957, 1946, 1942, 1940, 1936, 1935, 1931, 1930, 1926, 1925, 1922
159 VIOLA AVE	2014, 2010, 2006, 2001, 1996, 1991, 1986, 1985, 1982, 1978, 1974, 1968, 1965, 1964, 1963, 1962, 1946, 1942, 1936, 1931, 1926, 1925, 1922
159 VIOLA ST	2014, 2010, 2006, 2001, 2000, 1996, 1991, 1986, 1985, 1982, 1980, 1978, 1975, 1974, 1970, 1968, 1966, 1965, 1964, 1963, 1962, 1960, 1957, 1955, 1950, 1946, 1945, 1942, 1940, 1936, 1935, 1931, 1930, 1926
160 BALBACH	2014, 2010, 2006, 2001, 2000, 1996, 1991, 1986, 1985, 1982, 1980, 1978, 1975, 1974, 1970, 1968, 1966, 1965, 1964, 1962, 1960, 1957, 1955, 1950, 1946, 1945, 1942, 1940, 1936, 1935, 1931, 1930, 1926, 1925, 1922
160 BALBACH ST	2014, 2010, 2001, 1996, 1986, 1985, 1982, 1978, 1974, 1968, 1965, 1964, 1963, 1962, 1957, 1955, 1950, 1946, 1945, 1942, 1940, 1936, 1935, 1931, 1930, 1926, 1925, 1922
160 VIOLA AVE	2014, 2010, 2006, 2001, 1991, 1982, 1980, 1978, 1974, 1968, 1965, 1964, 1962, 1957, 1946, 1942, 1936, 1931, 1926, 1925, 1922
160 VIOLA PL	2014, 2010, 2006, 2001, 2000, 1996, 1991, 1986, 1985, 1982, 1980, 1978, 1975, 1974, 1970, 1968, 1966, 1965, 1964, 1963, 1962, 1960, 1955, 1950, 1946, 1945, 1942, 1940, 1936, 1935, 1931, 1930, 1926, 1925, 1922
160 VIOLA ST	2014, 2010, 2006, 2001, 2000, 1996, 1991, 1986, 1985, 1982, 1980, 1978, 1975, 1974, 1970, 1968, 1966, 1965, 1964, 1963, 1962, 1960, 1957, 1955, 1950, 1946, 1945, 1942, 1940, 1936, 1935, 1931, 1930, 1926
162 BALBACH	2014, 2010, 2006, 2001, 2000, 1996, 1991, 1986, 1985, 1982, 1980, 1978, 1975, 1974, 1970, 1968, 1966, 1965, 1964, 1962, 1960, 1957, 1955, 1950, 1946, 1945, 1942, 1940, 1936, 1935, 1931, 1930, 1926, 1925, 1922
162 BALBACH ST	2014, 2010, 2001, 1996, 1991, 1986, 1982, 1980, 1978, 1974, 1968, 1965, 1964, 1963, 1962, 1957, 1955, 1950, 1946, 1945, 1942, 1940, 1936, 1935, 1931, 1930, 1926, 1925, 1922
162 VIOLA AVE	2014, 2010, 2006, 2001, 1982, 1980, 1978, 1974, 1968, 1965, 1964, 1963, 1962, 1946, 1942, 1936, 1931, 1926, 1925, 1922
162 VIOLA ST	2014, 2010, 2006, 2001, 2000, 1996, 1991, 1986, 1985, 1982, 1980, 1978, 1975, 1974, 1970, 1968, 1966, 1965, 1964, 1963, 1962, 1960, 1957, 1955, 1950, 1946, 1945, 1942, 1940, 1936, 1935, 1931, 1930, 1926
164 BALBACH	2014, 2010, 2006, 2001, 2000, 1996, 1991, 1986, 1985, 1982, 1980, 1978, 1975, 1974, 1970, 1968, 1966, 1965, 1964, 1962, 1960, 1957, 1955, 1950, 1946, 1945, 1942, 1940, 1936, 1935, 1931, 1930, 1926, 1925, 1922
164 BALBACH ST	2014, 2010, 2006, 2001, 1996, 1991, 1986, 1982, 1978, 1974, 1968, 1965, 1964, 1963, 1962, 1957, 1946, 1942, 1936, 1931, 1926
165 PIERCE AV A	2014, 2010, 2006, 2001, 2000, 1996, 1991, 1986, 1985, 1982, 1978, 1975, 1974, 1970, 1968, 1966, 1965, 1964, 1963, 1962, 1960, 1957, 1955, 1950, 1946, 1945, 1942, 1940, 1936, 1935, 1931, 1930, 1926, 1925, 1922
165 PIERCE AV CY PRESS	2014, 2010, 2006, 2001, 2000, 1996, 1991, 1986, 1985, 1982, 1980, 1978, 1975, 1974, 1970, 1968, 1966, 1965, 1964, 1963, 1962, 1960, 1955, 1950, 1946, 1945, 1942, 1940, 1936, 1935, 1931, 1930, 1926, 1925, 1922
165 PIERCE AVE	2014, 2010, 2001, 1996, 1991, 1982, 1980, 1978, 1975, 1974, 1968, 1965, 1964, 1962, 1957, 1946, 1942, 1936, 1931, 1926, 1925, 1922

FINDINGS

<u>Address Researched</u>	<u>Address Not Identified in Research Source</u>
166 BALBACH ST	2014, 2010, 2006, 2001, 1996, 1991, 1986, 1985, 1982, 1980, 1978, 1974, 1968, 1965, 1964, 1963, 1962, 1957, 1955, 1950, 1946, 1945, 1942, 1940, 1936, 1935, 1931, 1930, 1926, 1925, 1922
166 Balbach St	2014, 2006, 2001, 2000, 1996, 1991, 1986, 1985, 1982, 1980, 1978, 1975, 1974, 1970, 1968, 1966, 1965, 1964, 1963, 1962, 1960, 1957, 1955, 1950, 1946, 1945, 1942, 1940, 1936, 1935, 1931, 1930, 1926, 1925, 1922
166 VIOLA AVE	2014, 2010, 2006, 2001, 1996, 1991, 1986, 1985, 1982, 1980, 1978, 1974, 1968, 1965, 1964, 1962, 1946, 1942, 1936, 1931, 1926, 1925, 1922
167 PIERCE AVE	2014, 2010, 2006, 2001, 1996, 1991, 1986, 1985, 1982, 1978, 1974, 1968, 1965, 1964, 1963, 1962, 1957, 1946, 1942, 1936, 1931, 1926, 1925, 1922
167 PIERCE RD	2014, 2010, 2006, 2001, 2000, 1996, 1991, 1986, 1985, 1982, 1980, 1978, 1975, 1974, 1970, 1968, 1966, 1965, 1964, 1963, 1962, 1960, 1955, 1950, 1946, 1945, 1942, 1940, 1936, 1935, 1931, 1930, 1926, 1925, 1922
168 PIERCE AVE	2014, 2010, 2001, 1996, 1991, 1986, 1985, 1982, 1980, 1978, 1974, 1968, 1965, 1964, 1963, 1962, 1946, 1942, 1936, 1931, 1926, 1925, 1922
168 Pierce Ave	2010, 2006, 2001, 2000, 1996, 1991, 1986, 1985, 1982, 1980, 1978, 1975, 1974, 1970, 1968, 1966, 1965, 1964, 1963, 1962, 1960, 1957, 1955, 1950, 1946, 1945, 1942, 1940, 1936, 1935, 1931, 1930, 1926, 1925, 1922
169 PIERCE AVE	2014, 2010, 2006, 2001, 1996, 1991, 1985, 1982, 1978, 1974, 1968, 1965, 1964, 1962, 1946, 1942, 1936, 1931, 1926, 1925, 1922
169 VIOLA AVE	2014, 2010, 2006, 2001, 1996, 1991, 1986, 1985, 1982, 1978, 1974, 1968, 1965, 1964, 1962, 1946, 1945, 1942, 1936, 1931, 1926, 1925, 1922
169 VIOLA ST	2014, 2010, 2006, 2001, 2000, 1996, 1991, 1986, 1985, 1982, 1980, 1978, 1975, 1974, 1970, 1968, 1966, 1965, 1964, 1963, 1962, 1960, 1957, 1955, 1950, 1946, 1945, 1942, 1940, 1936, 1935, 1931, 1930, 1926
171 LOCUST ST	2014, 2010, 2006, 2001, 2000, 1996, 1991, 1986, 1985, 1982, 1980, 1978, 1974, 1968, 1966, 1965, 1964, 1963, 1962, 1960, 1957, 1955, 1950, 1946, 1945, 1942, 1940, 1936, 1935, 1931, 1930, 1926, 1925, 1922
172 BALBACH	2014, 2010, 2006, 2001, 2000, 1996, 1991, 1986, 1985, 1982, 1980, 1978, 1975, 1974, 1970, 1968, 1966, 1965, 1964, 1962, 1960, 1957, 1955, 1950, 1946, 1945, 1942, 1940, 1936, 1935, 1931, 1930, 1926, 1925, 1922
172 BALBACH ST	2014, 2010, 2006, 2001, 1996, 1991, 1986, 1985, 1982, 1980, 1978, 1974, 1968, 1965, 1964, 1963, 1962, 1946, 1942, 1936, 1931, 1926, 1925
173 PIERCE AVE	2014, 2010, 2001, 2000, 1996, 1991, 1986, 1985, 1982, 1980, 1978, 1975, 1974, 1970, 1968, 1966, 1965, 1964, 1963, 1962, 1960, 1957, 1955, 1950, 1946, 1945, 1942, 1940, 1936, 1935, 1931, 1930, 1926, 1925, 1922
175 VIOLA AVE	2014, 2010, 2006, 2001, 1996, 1991, 1986, 1982, 1980, 1978, 1974, 1968, 1965, 1964, 1962, 1946, 1942, 1936, 1931, 1926, 1925, 1922
175 VIOLA ST	2014, 2010, 2006, 2001, 2000, 1996, 1991, 1986, 1985, 1982, 1980, 1978, 1975, 1974, 1970, 1968, 1966, 1965, 1964, 1963, 1962, 1960, 1957, 1955, 1950, 1946, 1945, 1942, 1940, 1936, 1935, 1931, 1930, 1926
180 BALBACH ST	2014, 2010, 2006, 2001, 1996, 1991, 1986, 1982, 1978, 1974, 1968, 1965, 1964, 1963, 1962, 1957, 1946, 1942, 1936, 1931, 1926
181 PIERCE AVE	2014, 2010, 2001, 2000, 1996, 1991, 1986, 1985, 1982, 1980, 1978, 1975, 1974, 1970, 1968, 1966, 1965, 1964, 1963, 1962, 1960, 1957, 1955, 1950, 1946, 1945, 1942, 1940, 1936, 1935, 1931, 1930, 1926, 1925, 1922
181 Pierce Ave	2010, 2006, 2001, 2000, 1996, 1991, 1986, 1985, 1982, 1980, 1978, 1975, 1974, 1970, 1968, 1966, 1965, 1964, 1963, 1962, 1960, 1957, 1955, 1950, 1946, 1945, 1942, 1940, 1936, 1935, 1931, 1930, 1926, 1925, 1922
185 VIOLA AVE	2014, 2010, 2006, 2001, 1996, 1991, 1986, 1985, 1982, 1980, 1978, 1974, 1968, 1965, 1964, 1962, 1957, 1946, 1942, 1936, 1931, 1926, 1925, 1922

FINDINGS

<u>Address Researched</u>	<u>Address Not Identified in Research Source</u>
185 VIOLA PL	2014, 2010, 2006, 2001, 2000, 1996, 1991, 1986, 1985, 1982, 1980, 1978, 1975, 1974, 1970, 1968, 1966, 1965, 1964, 1963, 1962, 1960, 1955, 1950, 1946, 1945, 1942, 1940, 1936, 1935, 1931, 1930, 1926, 1925, 1922
185 VIOLA ST	2014, 2010, 2006, 2001, 2000, 1996, 1991, 1986, 1985, 1982, 1980, 1978, 1975, 1974, 1970, 1968, 1966, 1965, 1964, 1963, 1962, 1960, 1957, 1955, 1950, 1946, 1945, 1942, 1940, 1936, 1935, 1931, 1930, 1926
189 PIERCE AVE	2014, 2010, 2001, 2000, 1996, 1991, 1986, 1985, 1982, 1980, 1978, 1975, 1974, 1970, 1968, 1966, 1965, 1964, 1963, 1962, 1960, 1957, 1955, 1950, 1946, 1945, 1942, 1940, 1936, 1935, 1931, 1930, 1926, 1925, 1922
195 PIERCE AVE	2014, 2010, 2001, 2000, 1996, 1991, 1986, 1985, 1982, 1980, 1978, 1974, 1970, 1968, 1965, 1964, 1962, 1946, 1942, 1936, 1931, 1926, 1925, 1922
195 VIOLA AVE	2014, 2010, 2006, 2001, 2000, 1996, 1991, 1986, 1985, 1982, 1980, 1978, 1974, 1968, 1965, 1964, 1962, 1946, 1942, 1936, 1931, 1926, 1925, 1922
195 VIOLA ST	2014, 2010, 2006, 2001, 2000, 1996, 1991, 1986, 1985, 1982, 1980, 1978, 1975, 1974, 1970, 1968, 1966, 1965, 1964, 1963, 1962, 1960, 1957, 1955, 1950, 1946, 1945, 1942, 1940, 1936, 1935, 1931, 1930, 1926
196 PIERCE AVE	2014, 2010, 2006, 2001, 1996, 1991, 1986, 1985, 1982, 1980, 1978, 1975, 1974, 1968, 1966, 1965, 1964, 1963, 1962, 1960, 1957, 1955, 1950, 1946, 1945, 1942, 1940, 1936, 1935, 1931, 1930, 1926, 1925, 1922
220 BALBACH	2014, 2010, 2006, 2001, 2000, 1996, 1991, 1986, 1985, 1982, 1980, 1978, 1975, 1974, 1970, 1968, 1966, 1965, 1964, 1962, 1960, 1957, 1955, 1950, 1946, 1945, 1942, 1940, 1936, 1935, 1931, 1930, 1926, 1925, 1922
220 BALBACH ST	2014, 2010, 2006, 2001, 2000, 1996, 1991, 1986, 1985, 1982, 1980, 1978, 1975, 1974, 1970, 1968, 1965, 1964, 1963, 1962, 1957, 1946, 1942, 1936, 1931, 1926, 1922
222 BALBACH ST	2014, 2010, 2006, 2001, 2000, 1996, 1991, 1986, 1985, 1982, 1980, 1978, 1975, 1974, 1970, 1968, 1966, 1965, 1964, 1963, 1962, 1960, 1957, 1955, 1950, 1946, 1945, 1942, 1936, 1931, 1926
224 BALBACH ST	2014, 2010, 2006, 2001, 2000, 1996, 1991, 1982, 1980, 1978, 1975, 1974, 1970, 1968, 1966, 1965, 1964, 1963, 1962, 1960, 1957, 1955, 1950, 1946, 1945, 1942, 1940, 1936, 1935, 1931, 1930, 1926, 1925, 1922
226 BALBACH ST	2014, 2010, 2006, 2001, 2000, 1996, 1991, 1986, 1985, 1982, 1980, 1978, 1975, 1974, 1970, 1968, 1966, 1965, 1964, 1963, 1962, 1957, 1955, 1946, 1942, 1936, 1931, 1926
276 BALBACH	2014, 2010, 2006, 2001, 2000, 1996, 1991, 1986, 1985, 1982, 1980, 1978, 1975, 1974, 1970, 1968, 1966, 1965, 1964, 1962, 1960, 1957, 1955, 1950, 1946, 1945, 1942, 1940, 1936, 1935, 1931, 1930, 1926, 1925, 1922
276 BALBACH ST	2014, 2010, 2006, 2001, 2000, 1996, 1991, 1986, 1985, 1982, 1980, 1978, 1975, 1974, 1970, 1968, 1965, 1964, 1963, 1962, 1946, 1942, 1936, 1931, 1926, 1922
276 WOZ WAY	2014, 2010, 2001, 1996, 1991, 1986, 1985, 1982, 1980, 1978, 1975, 1974, 1970, 1968, 1966, 1965, 1964, 1963, 1962, 1960, 1957, 1955, 1950, 1946, 1945, 1942, 1940, 1936, 1935, 1931, 1930, 1926, 1925, 1922
286 BALBACH	2014, 2010, 2006, 2001, 2000, 1996, 1991, 1986, 1985, 1982, 1980, 1978, 1975, 1974, 1970, 1968, 1966, 1965, 1964, 1962, 1960, 1957, 1955, 1950, 1946, 1945, 1942, 1940, 1936, 1935, 1931, 1930, 1926, 1925, 1922
286 BALBACH ST	2014, 2010, 2006, 2001, 2000, 1996, 1991, 1986, 1985, 1982, 1980, 1978, 1975, 1974, 1970, 1968, 1965, 1964, 1963, 1962, 1946, 1942, 1936, 1931, 1926, 1922
293 BALBACH	2014, 2010, 2006, 2001, 2000, 1996, 1991, 1986, 1985, 1982, 1980, 1978, 1975, 1974, 1970, 1968, 1966, 1965, 1964, 1962, 1960, 1957, 1955, 1950, 1946, 1945, 1942, 1940, 1936, 1935, 1931, 1930, 1926, 1925, 1922

FINDINGS

<u>Address Researched</u>	<u>Address Not Identified in Research Source</u>
293 BALBACH ST	2014, 2010, 2006, 2001, 2000, 1996, 1991, 1986, 1985, 1982, 1980, 1978, 1975, 1974, 1970, 1968, 1966, 1965, 1964, 1963, 1962, 1960, 1955, 1950, 1946, 1945, 1942, 1940, 1936, 1935, 1931, 1930, 1926, 1925, 1922
295 BALBACH ST	2014, 2010, 2006, 2001, 2000, 1996, 1991, 1986, 1985, 1982, 1980, 1978, 1975, 1974, 1970, 1968, 1966, 1965, 1964, 1963, 1962, 1960, 1957, 1955, 1950, 1946, 1945, 1942, 1940, 1936, 1931, 1930, 1926, 1925, 1922
296 BALBACH	2014, 2010, 2006, 2001, 2000, 1996, 1991, 1986, 1985, 1982, 1980, 1978, 1975, 1974, 1970, 1968, 1966, 1965, 1964, 1962, 1960, 1957, 1955, 1950, 1946, 1945, 1942, 1940, 1936, 1935, 1931, 1930, 1926, 1925, 1922
296 BALBACH ST	2014, 2010, 2006, 2001, 1996, 1991, 1986, 1985, 1982, 1978, 1974, 1968, 1965, 1964, 1963, 1962, 1946, 1942, 1936, 1931, 1926, 1922
296 WOZ WAY	2014, 2010, 2001, 1996, 1991, 1986, 1985, 1982, 1980, 1978, 1975, 1974, 1970, 1968, 1966, 1965, 1964, 1963, 1962, 1960, 1957, 1955, 1950, 1946, 1945, 1942, 1940, 1936, 1935, 1931, 1930, 1926, 1925, 1922
299 BALBACH	2014, 2010, 2006, 2001, 2000, 1996, 1991, 1986, 1985, 1982, 1980, 1978, 1975, 1974, 1970, 1968, 1966, 1965, 1964, 1962, 1960, 1957, 1955, 1950, 1946, 1945, 1942, 1940, 1936, 1935, 1931, 1930, 1926, 1925, 1922
299 BALBACH ST	2014, 2010, 2006, 2001, 1996, 1991, 1986, 1985, 1982, 1980, 1978, 1974, 1968, 1965, 1964, 1963, 1962, 1946, 1942, 1936, 1931, 1926, 1922
301 BALBACH	2014, 2010, 2006, 2001, 2000, 1996, 1991, 1986, 1985, 1982, 1980, 1978, 1975, 1974, 1970, 1968, 1966, 1965, 1964, 1962, 1960, 1957, 1955, 1950, 1946, 1945, 1942, 1940, 1936, 1935, 1931, 1930, 1926, 1925, 1922
301 BALBACH ST	2014, 2010, 2006, 2001, 1996, 1991, 1982, 1980, 1978, 1974, 1968, 1965, 1964, 1963, 1962, 1946, 1942, 1940, 1936, 1935, 1931, 1930, 1926, 1925, 1922
303 BALBACH	2014, 2010, 2006, 2001, 2000, 1996, 1991, 1986, 1985, 1982, 1980, 1978, 1975, 1974, 1970, 1968, 1966, 1965, 1964, 1962, 1960, 1957, 1955, 1950, 1946, 1945, 1942, 1940, 1936, 1935, 1931, 1930, 1926, 1925, 1922
303 BALBACH ST	2014, 2010, 2006, 2001, 2000, 1996, 1991, 1985, 1982, 1980, 1978, 1974, 1968, 1965, 1964, 1963, 1962, 1946, 1942, 1940, 1936, 1931, 1926, 1925, 1922
311 WOZ WAY	2014, 2010, 2006, 2001, 2000, 1996, 1986, 1985, 1982, 1980, 1978, 1975, 1974, 1970, 1968, 1966, 1965, 1964, 1963, 1962, 1960, 1957, 1955, 1950, 1946, 1945, 1942, 1940, 1936, 1935, 1931, 1930, 1926, 1925, 1922
315 BALBACH ST	2014, 2010, 2006, 2001, 1996, 1991, 1986, 1982, 1980, 1978, 1974, 1968, 1965, 1964, 1962, 1946, 1942, 1936, 1931, 1926, 1922
317 BALBACH	2014, 2010, 2006, 2001, 2000, 1996, 1991, 1986, 1985, 1982, 1980, 1978, 1975, 1974, 1970, 1968, 1966, 1965, 1964, 1962, 1960, 1957, 1955, 1950, 1946, 1945, 1942, 1940, 1936, 1935, 1931, 1930, 1926, 1925, 1922
317 BALBACH ST	2014, 2010, 2006, 2001, 2000, 1996, 1991, 1986, 1982, 1980, 1978, 1974, 1968, 1965, 1964, 1963, 1962, 1946, 1942, 1936, 1931, 1926, 1925, 1922
380 ALMADEN AVE	2014, 2010, 2006, 2001, 2000, 1996, 1991, 1986, 1985, 1982, 1980, 1978, 1975, 1974, 1968, 1965, 1964, 1962, 1955, 1946, 1942, 1936, 1931, 1930, 1926, 1925, 1922
380 ALMADEN RD	2014, 2010, 2006, 2001, 2000, 1996, 1991, 1986, 1985, 1982, 1980, 1978, 1975, 1974, 1970, 1968, 1966, 1965, 1964, 1963, 1962, 1960, 1955, 1950, 1946, 1945, 1942, 1940, 1936, 1935, 1931, 1930, 1926, 1925, 1922
380 ALMADEN ST	2014, 2010, 2006, 2001, 2000, 1996, 1991, 1986, 1985, 1982, 1980, 1978, 1975, 1974, 1970, 1968, 1966, 1965, 1964, 1963, 1962, 1960, 1957, 1955, 1950, 1946, 1945, 1942, 1940, 1936, 1935, 1931, 1926, 1925, 1922
384 VINE ST	2014, 2010, 2006, 2001, 2000, 1996, 1991, 1986, 1985, 1982, 1980, 1978, 1975, 1974, 1968, 1965, 1964, 1963, 1962, 1957, 1946, 1942, 1936, 1931, 1926

FINDINGS

<u>Address Researched</u>	<u>Address Not Identified in Research Source</u>
395 ALMADEN AVE	2014, 2010, 2006, 2001, 2000, 1996, 1991, 1986, 1982, 1980, 1978, 1974, 1968, 1965, 1964, 1962, 1955, 1950, 1946, 1945, 1942, 1940, 1936, 1935, 1931, 1930, 1926, 1925, 1922
398 VINE ST	2014, 2010, 2006, 2001, 2000, 1996, 1991, 1986, 1985, 1982, 1980, 1978, 1974, 1968, 1965, 1964, 1963, 1962, 1957, 1946, 1942, 1936, 1931, 1926
399 ALMADEN AVE	2014, 2010, 2006, 2001, 2000, 1996, 1991, 1986, 1985, 1982, 1980, 1978, 1975, 1974, 1970, 1968, 1966, 1965, 1964, 1963, 1962, 1960, 1957, 1955, 1950, 1946, 1945, 1942, 1936, 1935, 1931, 1930, 1926, 1925, 1922
400 ALMADEN AVE	2014, 2010, 2006, 2001, 2000, 1996, 1991, 1986, 1985, 1982, 1980, 1978, 1975, 1974, 1970, 1968, 1966, 1965, 1964, 1963, 1962, 1960, 1957, 1955, 1946, 1942, 1936, 1931, 1930, 1926, 1925, 1922
400 ALMADEN ST	2014, 2010, 2006, 2001, 2000, 1996, 1991, 1986, 1985, 1982, 1980, 1978, 1975, 1974, 1970, 1968, 1966, 1965, 1964, 1963, 1962, 1960, 1957, 1955, 1950, 1946, 1945, 1942, 1940, 1936, 1935, 1931, 1926, 1925, 1922
401 ALMADEN AVE	2014, 2010, 2006, 2001, 2000, 1996, 1991, 1986, 1982, 1980, 1978, 1974, 1968, 1965, 1964, 1962, 1955, 1946, 1945, 1942, 1940, 1936, 1935, 1931, 1930, 1926, 1925, 1922
401 VINE ST	2014, 2010, 2006, 2001, 2000, 1996, 1991, 1986, 1982, 1980, 1978, 1974, 1968, 1965, 1964, 1963, 1962, 1957, 1946, 1942, 1936, 1931, 1926
406 ALMADEN RD	2014, 2010, 2006, 2001, 2000, 1996, 1991, 1986, 1985, 1982, 1980, 1978, 1974, 1970, 1968, 1966, 1965, 1964, 1963, 1962, 1960, 1957, 1955, 1950, 1946, 1945, 1942, 1940, 1936, 1935, 1931, 1930, 1926, 1925, 1922
407 VINE ST	2014, 2010, 2006, 2001, 2000, 1996, 1986, 1982, 1980, 1978, 1974, 1968, 1965, 1964, 1963, 1962, 1957, 1946, 1942, 1936, 1931, 1926, 1925, 1922
408 ALMADEN	2014, 2010, 2006, 2001, 2000, 1996, 1991, 1986, 1985, 1982, 1980, 1978, 1975, 1974, 1970, 1968, 1966, 1965, 1964, 1962, 1960, 1957, 1955, 1950, 1946, 1945, 1942, 1940, 1936, 1935, 1931, 1930, 1926, 1925, 1922
408 ALMADEN AVE	2014, 2010, 2006, 2001, 1996, 1991, 1986, 1985, 1982, 1980, 1978, 1975, 1974, 1968, 1965, 1964, 1963, 1962, 1955, 1946, 1942, 1936, 1931, 1930, 1926, 1925, 1922
408 ALMADEN BLVD	2014, 2010, 2001, 2000, 1996, 1991, 1986, 1985, 1982, 1980, 1978, 1975, 1974, 1970, 1968, 1966, 1965, 1964, 1963, 1962, 1960, 1957, 1955, 1950, 1946, 1945, 1942, 1940, 1936, 1935, 1931, 1930, 1926, 1925, 1922
408 Almaden Blvd	2006, 2001, 2000, 1996, 1991, 1986, 1985, 1982, 1980, 1978, 1975, 1974, 1970, 1968, 1966, 1965, 1964, 1963, 1962, 1960, 1957, 1955, 1950, 1946, 1945, 1942, 1940, 1936, 1935, 1931, 1930, 1926, 1925, 1922
408 ALMADEN CT	2014, 2010, 2006, 2001, 2000, 1996, 1991, 1986, 1985, 1982, 1980, 1978, 1975, 1974, 1970, 1968, 1966, 1965, 1964, 1963, 1962, 1960, 1955, 1950, 1946, 1945, 1942, 1940, 1936, 1935, 1931, 1930, 1926, 1925, 1922
408 ALMADEN WAY	2014, 2010, 2006, 2001, 2000, 1996, 1991, 1986, 1985, 1982, 1980, 1978, 1975, 1974, 1970, 1968, 1966, 1965, 1964, 1963, 1962, 1960, 1955, 1950, 1946, 1945, 1942, 1940, 1936, 1935, 1931, 1930, 1926, 1925, 1922
408 S Almaden Ave	2006, 2001, 2000, 1996, 1991, 1986, 1985, 1982, 1980, 1978, 1975, 1974, 1970, 1968, 1966, 1965, 1964, 1963, 1962, 1960, 1957, 1955, 1950, 1946, 1945, 1942, 1940, 1936, 1935, 1931, 1930, 1926, 1925, 1922
410 Almaden Blvd	2010, 2006, 2001, 2000, 1996, 1991, 1986, 1985, 1982, 1980, 1978, 1975, 1974, 1970, 1968, 1966, 1965, 1964, 1963, 1962, 1960, 1957, 1955, 1950, 1946, 1945, 1942, 1940, 1936, 1935, 1931, 1930, 1926, 1925, 1922
418 VINE ST	2014, 2010, 2006, 2001, 2000, 1996, 1991, 1986, 1985, 1982, 1980, 1978, 1974, 1968, 1965, 1964, 1963, 1962, 1957, 1946, 1942, 1936, 1931, 1926

FINDINGS

Address Researched

Address Not Identified in Research Source

496 S ALMADEN AVE	2014, 2010, 2006, 2001, 2000, 1996, 1986, 1985, 1982, 1980, 1978, 1975, 1974, 1970, 1968, 1966, 1965, 1964, 1963, 1962, 1960, 1957, 1955, 1950, 1946, 1945, 1942, 1940, 1936, 1935, 1931, 1930, 1926, 1925, 1922
497 ALMADEN AVE	2014, 2010, 2006, 2001, 2000, 1996, 1991, 1986, 1985, 1982, 1980, 1978, 1975, 1974, 1970, 1968, 1966, 1965, 1964, 1963, 1962, 1957, 1955, 1946, 1942, 1936, 1935, 1931, 1930, 1926, 1925, 1922
498 ALMADEN AVE	2014, 2010, 2006, 2001, 2000, 1996, 1991, 1986, 1985, 1982, 1980, 1978, 1975, 1974, 1968, 1966, 1965, 1964, 1963, 1962, 1960, 1957, 1955, 1950, 1946, 1945, 1942, 1940, 1936, 1935, 1931, 1930, 1926, 1925, 1922
499 ALMADEN AVE	2014, 2010, 2006, 2001, 2000, 1996, 1991, 1986, 1985, 1982, 1980, 1978, 1974, 1968, 1965, 1964, 1962, 1955, 1946, 1945, 1942, 1940, 1936, 1935, 1931, 1930, 1926, 1925, 1922
499 S ALMADEN AVE	2014, 2010, 2006, 2001, 2000, 1996, 1991, 1982, 1980, 1978, 1975, 1974, 1970, 1968, 1966, 1965, 1964, 1963, 1962, 1960, 1957, 1955, 1950, 1946, 1945, 1942, 1940, 1936, 1935, 1931, 1930, 1926, 1925, 1922
500 ALMADEN AVE	2014, 2010, 2006, 2001, 2000, 1996, 1991, 1986, 1985, 1982, 1980, 1978, 1975, 1974, 1970, 1968, 1966, 1965, 1964, 1963, 1962, 1960, 1957, 1955, 1950, 1946, 1942, 1936, 1931, 1930, 1926, 1925, 1922
500 ALMADEN BLVD	2014, 2010, 2006, 2001, 2000, 1991, 1986, 1985, 1982, 1980, 1978, 1975, 1974, 1970, 1968, 1966, 1965, 1964, 1963, 1962, 1960, 1957, 1955, 1950, 1946, 1945, 1942, 1940, 1936, 1935, 1931, 1930, 1926, 1925, 1922
500 ALMADEN ST	2014, 2010, 2006, 2001, 2000, 1996, 1991, 1986, 1985, 1982, 1980, 1978, 1975, 1974, 1970, 1968, 1966, 1965, 1964, 1963, 1962, 1960, 1957, 1955, 1950, 1946, 1945, 1942, 1940, 1936, 1935, 1931, 1926, 1925, 1922
500 VINE	2014, 2010, 2006, 2001, 2000, 1996, 1991, 1986, 1985, 1982, 1978, 1975, 1974, 1970, 1968, 1966, 1965, 1964, 1962, 1960, 1955, 1950, 1946, 1945, 1942, 1940, 1936, 1935, 1931, 1930, 1926, 1925, 1922
500 VINE ST	2014, 2010, 2006, 2001, 2000, 1996, 1991, 1986, 1982, 1980, 1978, 1974, 1968, 1965, 1964, 1963, 1962, 1946, 1942, 1936, 1931, 1926, 1925, 1922
501 ALMADEN	2014, 2010, 2006, 2001, 2000, 1996, 1991, 1986, 1985, 1982, 1980, 1978, 1975, 1974, 1970, 1968, 1966, 1965, 1964, 1962, 1960, 1957, 1955, 1950, 1946, 1945, 1942, 1940, 1936, 1935, 1931, 1930, 1926, 1925, 1922
501 ALMADEN AVE	2014, 2010, 2006, 2001, 2000, 1996, 1991, 1986, 1985, 1982, 1980, 1978, 1974, 1968, 1965, 1964, 1963, 1962, 1957, 1955, 1946, 1942, 1936, 1935, 1931, 1930, 1926, 1925, 1922
501 LOCUST	2014, 2010, 2006, 2001, 2000, 1996, 1991, 1986, 1985, 1982, 1980, 1978, 1975, 1974, 1970, 1968, 1966, 1965, 1964, 1962, 1960, 1957, 1955, 1950, 1946, 1945, 1942, 1940, 1936, 1935, 1931, 1930, 1926, 1925, 1922
501 LOCUST ST	2014, 2010, 2006, 2001, 1996, 1991, 1986, 1982, 1980, 1978, 1974, 1968, 1965, 1964, 1963, 1962, 1957, 1946, 1942, 1936, 1935, 1931, 1930, 1926
501 LOCUST ST S	2014, 2010, 2006, 2001, 2000, 1996, 1991, 1986, 1985, 1982, 1980, 1978, 1975, 1974, 1970, 1968, 1966, 1965, 1964, 1963, 1962, 1960, 1957, 1955, 1950, 1946, 1945, 1942, 1940, 1936, 1931, 1926, 1925, 1922
501 S ALMADEN AVE	2014, 2010, 2006, 2001, 2000, 1996, 1991, 1986, 1982, 1980, 1978, 1975, 1974, 1970, 1968, 1966, 1965, 1964, 1963, 1962, 1960, 1957, 1955, 1950, 1946, 1945, 1942, 1940, 1936, 1935, 1931, 1930, 1926, 1925, 1922
502 VINE	2014, 2010, 2006, 2001, 2000, 1996, 1991, 1986, 1985, 1982, 1978, 1975, 1974, 1970, 1968, 1966, 1965, 1964, 1963, 1962, 1960, 1957, 1955, 1950, 1946, 1945, 1942, 1940, 1936, 1935, 1931, 1930, 1926, 1925, 1922
507 ALMADEN AVE	2014, 2010, 2006, 2001, 1996, 1991, 1985, 1982, 1980, 1978, 1974, 1968, 1965, 1964, 1963, 1962, 1955, 1946, 1942, 1936, 1931, 1930, 1926, 1925, 1922

FINDINGS

<u>Address Researched</u>	<u>Address Not Identified in Research Source</u>
518 VINE	2014, 2010, 2006, 2001, 2000, 1996, 1991, 1986, 1985, 1982, 1978, 1975, 1974, 1970, 1968, 1966, 1965, 1964, 1962, 1960, 1955, 1950, 1946, 1945, 1942, 1940, 1936, 1935, 1931, 1930, 1926, 1925, 1922
518 VINE ST	2014, 2010, 2006, 2001, 1996, 1991, 1986, 1985, 1982, 1980, 1978, 1974, 1968, 1965, 1964, 1963, 1962, 1946, 1942, 1936, 1931, 1926
520 ALMADEN AVE	2014, 2010, 2006, 2001, 1991, 1986, 1985, 1982, 1980, 1978, 1974, 1968, 1965, 1964, 1962, 1955, 1946, 1942, 1936, 1931, 1930, 1926, 1925, 1922
520 ALMADEN ST	2014, 2010, 2006, 2001, 2000, 1996, 1991, 1986, 1985, 1982, 1980, 1978, 1975, 1974, 1970, 1968, 1966, 1965, 1964, 1963, 1962, 1960, 1957, 1955, 1950, 1946, 1945, 1942, 1940, 1936, 1935, 1931, 1926, 1925, 1922
520 LOCUST	2014, 2010, 2006, 2001, 2000, 1996, 1991, 1986, 1985, 1982, 1980, 1978, 1975, 1974, 1970, 1968, 1966, 1965, 1964, 1963, 1962, 1960, 1955, 1950, 1946, 1945, 1942, 1940, 1936, 1935, 1931, 1930, 1926, 1925, 1922
520 LOCUST DR	2014, 2010, 2006, 2001, 2000, 1996, 1991, 1986, 1985, 1982, 1980, 1978, 1975, 1974, 1970, 1968, 1966, 1965, 1964, 1963, 1962, 1960, 1955, 1950, 1946, 1945, 1942, 1940, 1936, 1935, 1931, 1930, 1926, 1925, 1922
520 LOCUST ST	2014, 2010, 2001, 1996, 1991, 1986, 1985, 1982, 1980, 1978, 1974, 1968, 1965, 1964, 1962, 1957, 1946, 1942, 1936, 1935, 1931, 1930, 1926, 1922
520 LOCUST ST N	2014, 2010, 2006, 2001, 2000, 1996, 1991, 1986, 1985, 1982, 1980, 1978, 1975, 1974, 1970, 1968, 1966, 1965, 1964, 1963, 1962, 1960, 1957, 1955, 1950, 1946, 1945, 1942, 1940, 1936, 1935, 1931, 1930, 1926, 1922
520 LOCUST ST S	2014, 2010, 2006, 2001, 2000, 1996, 1991, 1986, 1985, 1982, 1980, 1978, 1975, 1974, 1970, 1968, 1966, 1965, 1964, 1963, 1962, 1960, 1957, 1955, 1950, 1946, 1945, 1942, 1940, 1936, 1931, 1926, 1925, 1922
520 S ALMADEN AVE	2014, 2010, 2001, 2000, 1996, 1991, 1986, 1985, 1982, 1980, 1978, 1975, 1974, 1970, 1968, 1966, 1965, 1964, 1963, 1962, 1960, 1957, 1955, 1950, 1946, 1945, 1942, 1940, 1936, 1935, 1931, 1930, 1926, 1925, 1922
521 LOCUST DR	2014, 2010, 2006, 2001, 2000, 1996, 1991, 1986, 1985, 1982, 1980, 1978, 1975, 1974, 1970, 1968, 1966, 1965, 1964, 1963, 1962, 1960, 1955, 1950, 1946, 1945, 1942, 1940, 1936, 1935, 1931, 1930, 1926, 1925, 1922
521 LOCUST ST	2014, 2010, 2006, 2001, 2000, 1996, 1982, 1978, 1974, 1968, 1965, 1964, 1962, 1946, 1942, 1936, 1935, 1931, 1930, 1926, 1922
521 LOCUST ST S	2014, 2010, 2006, 2001, 2000, 1996, 1991, 1986, 1985, 1982, 1980, 1978, 1975, 1974, 1970, 1968, 1966, 1965, 1964, 1963, 1962, 1960, 1957, 1955, 1950, 1946, 1945, 1942, 1940, 1936, 1935, 1931, 1926, 1925, 1922
522 ALMADEN AVE	2014, 2010, 2006, 2001, 1996, 1991, 1986, 1985, 1982, 1980, 1978, 1974, 1968, 1965, 1964, 1962, 1957, 1955, 1946, 1942, 1936, 1931, 1930, 1926, 1925, 1922
522 ALMADEN ST	2014, 2010, 2006, 2001, 2000, 1996, 1991, 1986, 1985, 1982, 1980, 1978, 1975, 1974, 1970, 1968, 1966, 1965, 1964, 1963, 1962, 1960, 1957, 1955, 1950, 1946, 1945, 1942, 1940, 1936, 1935, 1931, 1926, 1925, 1922
522 S ALMADEN AVE	2014, 2010, 2001, 2000, 1996, 1991, 1986, 1985, 1982, 1980, 1978, 1975, 1974, 1970, 1968, 1966, 1965, 1964, 1963, 1962, 1960, 1957, 1955, 1950, 1946, 1945, 1942, 1940, 1936, 1935, 1931, 1930, 1926, 1925, 1922
522 S Almaden Ave	2014, 2006, 2001, 2000, 1996, 1991, 1986, 1985, 1982, 1980, 1978, 1975, 1974, 1970, 1968, 1966, 1965, 1964, 1963, 1962, 1960, 1957, 1955, 1950, 1946, 1945, 1942, 1940, 1936, 1935, 1931, 1930, 1926, 1925, 1922
522 VINE	2014, 2010, 2006, 2001, 2000, 1996, 1991, 1986, 1985, 1982, 1980, 1978, 1975, 1974, 1970, 1968, 1966, 1965, 1964, 1962, 1960, 1957, 1955, 1950, 1946, 1945, 1942, 1940, 1936, 1935, 1931, 1930, 1926, 1925, 1922
522 VINE ST	2014, 2010, 2006, 2001, 2000, 1996, 1991, 1986, 1985, 1982, 1980, 1978, 1974, 1968, 1965, 1964, 1963, 1962, 1946, 1942, 1936, 1931, 1926

FINDINGS

<u>Address Researched</u>	<u>Address Not Identified in Research Source</u>
523 ALMADEN AVE	2014, 2010, 2006, 2001, 2000, 1996, 1991, 1986, 1985, 1982, 1980, 1978, 1975, 1974, 1970, 1968, 1965, 1964, 1962, 1955, 1946, 1942, 1936, 1931, 1930, 1926, 1925, 1922
523 LOCUST	2014, 2010, 2006, 2001, 2000, 1996, 1991, 1986, 1985, 1982, 1980, 1978, 1975, 1974, 1970, 1968, 1966, 1965, 1964, 1962, 1960, 1955, 1950, 1946, 1945, 1942, 1940, 1936, 1935, 1931, 1930, 1926, 1925, 1922
523 LOCUST DR	2014, 2010, 2006, 2001, 2000, 1996, 1991, 1986, 1985, 1982, 1980, 1978, 1975, 1974, 1970, 1968, 1966, 1965, 1964, 1963, 1962, 1960, 1955, 1950, 1946, 1945, 1942, 1940, 1936, 1935, 1931, 1930, 1926, 1925, 1922
523 LOCUST ST	2014, 2010, 2006, 2001, 1996, 1991, 1982, 1980, 1978, 1974, 1970, 1968, 1965, 1964, 1963, 1962, 1957, 1946, 1942, 1936, 1935, 1931, 1930, 1926
523 LOCUST ST S	2014, 2010, 2006, 2001, 2000, 1996, 1991, 1986, 1985, 1982, 1980, 1978, 1975, 1974, 1970, 1968, 1966, 1965, 1964, 1963, 1962, 1960, 1957, 1955, 1950, 1946, 1945, 1942, 1940, 1936, 1931, 1926, 1925, 1922
524 ALMADEN AVE	2014, 2010, 2006, 2001, 1996, 1991, 1982, 1980, 1978, 1974, 1968, 1965, 1964, 1962, 1957, 1955, 1946, 1942, 1936, 1931, 1930, 1926, 1925, 1922
524 ALMADEN ST	2014, 2010, 2006, 2001, 2000, 1996, 1991, 1986, 1985, 1982, 1980, 1978, 1975, 1974, 1970, 1968, 1966, 1965, 1964, 1963, 1962, 1960, 1957, 1955, 1950, 1946, 1945, 1942, 1940, 1936, 1935, 1931, 1926, 1925, 1922
524 LOCUST DR	2014, 2010, 2006, 2001, 2000, 1996, 1991, 1986, 1985, 1982, 1980, 1978, 1975, 1974, 1970, 1968, 1966, 1965, 1964, 1963, 1962, 1960, 1955, 1950, 1946, 1945, 1942, 1940, 1936, 1935, 1931, 1930, 1926, 1925, 1922
524 LOCUST ST	2014, 2010, 2001, 1996, 1991, 1986, 1982, 1980, 1978, 1974, 1968, 1965, 1964, 1963, 1962, 1957, 1946, 1942, 1936, 1935, 1931, 1930, 1926
524 LOCUST ST S	2014, 2010, 2006, 2001, 2000, 1996, 1991, 1986, 1985, 1982, 1980, 1978, 1975, 1974, 1970, 1968, 1966, 1965, 1964, 1963, 1962, 1960, 1957, 1955, 1950, 1946, 1945, 1942, 1940, 1936, 1931, 1926, 1925, 1922
524 S ALMADEN AVE	2014, 2010, 2001, 2000, 1996, 1991, 1986, 1985, 1982, 1980, 1978, 1975, 1974, 1970, 1968, 1966, 1965, 1964, 1963, 1962, 1960, 1957, 1955, 1950, 1946, 1945, 1942, 1940, 1936, 1935, 1931, 1930, 1926, 1925, 1922
525 S ALMADEN AVE	2014, 2010, 2006, 2001, 2000, 1996, 1991, 1985, 1982, 1980, 1978, 1975, 1974, 1970, 1968, 1966, 1965, 1964, 1963, 1962, 1960, 1957, 1955, 1950, 1946, 1945, 1942, 1940, 1936, 1935, 1931, 1930, 1926, 1925, 1922
526 LOCUST ST	2014, 2010, 2001, 1996, 1991, 1985, 1982, 1978, 1974, 1968, 1965, 1964, 1962, 1946, 1942, 1936, 1935, 1931, 1930, 1926, 1925, 1922
526 LOCUST ST S	2014, 2010, 2006, 2001, 2000, 1996, 1991, 1986, 1985, 1982, 1980, 1978, 1975, 1974, 1970, 1968, 1966, 1965, 1964, 1963, 1962, 1960, 1957, 1955, 1950, 1946, 1945, 1942, 1940, 1936, 1931, 1930, 1926, 1925, 1922
526 VINE	2014, 2010, 2006, 2001, 2000, 1996, 1991, 1986, 1985, 1982, 1980, 1978, 1975, 1974, 1970, 1968, 1966, 1965, 1964, 1962, 1960, 1955, 1950, 1946, 1945, 1942, 1940, 1936, 1935, 1931, 1930, 1926, 1925, 1922
526 VINE ST	2014, 2010, 2006, 2001, 2000, 1996, 1991, 1986, 1985, 1982, 1980, 1978, 1974, 1968, 1965, 1964, 1963, 1962, 1946, 1942, 1936, 1931, 1926
527 ALMADEN AVE	2014, 2010, 2006, 2001, 1991, 1986, 1985, 1982, 1978, 1974, 1968, 1965, 1964, 1962, 1955, 1946, 1942, 1936, 1931, 1930, 1926, 1925, 1922
527 S ALMADEN AVE	2014, 2010, 2001, 2000, 1996, 1991, 1986, 1985, 1982, 1980, 1978, 1975, 1974, 1970, 1968, 1966, 1965, 1964, 1963, 1962, 1960, 1957, 1955, 1950, 1946, 1945, 1942, 1940, 1936, 1935, 1931, 1930, 1926, 1925, 1922
527 S Almaden Ave	2006, 2001, 2000, 1996, 1991, 1986, 1985, 1982, 1980, 1978, 1975, 1974, 1970, 1968, 1966, 1965, 1964, 1963, 1962, 1960, 1957, 1955, 1950, 1946, 1945, 1942, 1940, 1936, 1935, 1931, 1930, 1926, 1925, 1922

FINDINGS

Address Researched

Address Not Identified in Research Source

528 LOCUST	2014, 2010, 2006, 2001, 2000, 1996, 1991, 1986, 1985, 1982, 1980, 1978, 1975, 1974, 1970, 1968, 1966, 1965, 1964, 1962, 1960, 1957, 1955, 1950, 1946, 1945, 1942, 1940, 1936, 1935, 1931, 1930, 1926, 1925, 1922
528 LOCUST ST	2014, 2010, 2001, 1996, 1991, 1986, 1985, 1982, 1980, 1978, 1974, 1968, 1965, 1964, 1963, 1962, 1946, 1942, 1936, 1935, 1931, 1930, 1926
528 LOCUST ST S	2014, 2010, 2006, 2001, 2000, 1996, 1991, 1986, 1985, 1982, 1980, 1978, 1975, 1974, 1970, 1968, 1966, 1965, 1964, 1963, 1962, 1960, 1957, 1955, 1950, 1946, 1945, 1942, 1940, 1936, 1931, 1926, 1925, 1922
529 LOCUST	2014, 2010, 2006, 2001, 2000, 1996, 1991, 1986, 1985, 1982, 1980, 1978, 1975, 1974, 1970, 1968, 1966, 1965, 1964, 1962, 1960, 1957, 1955, 1950, 1946, 1945, 1942, 1940, 1936, 1935, 1931, 1930, 1926, 1925, 1922
529 LOCUST ST	2014, 2010, 2001, 1996, 1991, 1986, 1982, 1980, 1978, 1974, 1968, 1965, 1964, 1963, 1962, 1946, 1942, 1936, 1935, 1931, 1930, 1926, 1922
529 LOCUST ST S	2014, 2010, 2006, 2001, 2000, 1996, 1991, 1986, 1985, 1982, 1980, 1978, 1975, 1974, 1970, 1968, 1966, 1965, 1964, 1963, 1962, 1960, 1957, 1955, 1950, 1946, 1945, 1942, 1940, 1936, 1931, 1926, 1925, 1922
530 LOCUST	2014, 2010, 2006, 2001, 2000, 1996, 1991, 1986, 1985, 1982, 1980, 1978, 1975, 1974, 1970, 1968, 1966, 1965, 1964, 1962, 1960, 1955, 1950, 1946, 1945, 1942, 1940, 1936, 1935, 1931, 1930, 1926, 1925, 1922
530 LOCUST DR	2014, 2010, 2006, 2001, 2000, 1996, 1991, 1986, 1985, 1982, 1980, 1978, 1975, 1974, 1970, 1968, 1966, 1965, 1964, 1963, 1962, 1960, 1955, 1950, 1946, 1945, 1942, 1940, 1936, 1935, 1931, 1930, 1926, 1925, 1922
530 LOCUST ST	2014, 2010, 2001, 1982, 1978, 1974, 1968, 1965, 1964, 1963, 1962, 1957, 1946, 1942, 1936, 1935, 1931, 1930, 1926, 1925, 1922
530 VINE	2014, 2010, 2006, 2001, 2000, 1996, 1991, 1986, 1985, 1980, 1978, 1974, 1970, 1968, 1966, 1965, 1964, 1963, 1962, 1960, 1957, 1955, 1950, 1946, 1945, 1942, 1940, 1936, 1935, 1931, 1930, 1926, 1925, 1922
530 VINE AVE	2014, 2010, 2006, 2000, 1996, 1991, 1986, 1985, 1982, 1980, 1978, 1975, 1974, 1970, 1968, 1966, 1965, 1964, 1963, 1962, 1960, 1957, 1955, 1950, 1946, 1945, 1942, 1940, 1936, 1935, 1931, 1930, 1926, 1925, 1922
531 ALMADEN AVE	2014, 2010, 2006, 2001, 2000, 1996, 1991, 1986, 1985, 1982, 1980, 1978, 1975, 1974, 1970, 1968, 1966, 1965, 1964, 1963, 1962, 1960, 1957, 1955, 1950, 1946, 1945, 1942, 1940, 1936, 1931, 1930, 1926, 1925, 1922
532 LOCUST ST	2014, 2010, 2006, 2001, 2000, 1996, 1991, 1986, 1985, 1982, 1980, 1978, 1975, 1974, 1970, 1968, 1965, 1964, 1962, 1957, 1946, 1942, 1936, 1935, 1931, 1930, 1926
532 LOCUST ST S	2014, 2010, 2006, 2001, 2000, 1996, 1991, 1986, 1985, 1982, 1980, 1978, 1975, 1974, 1970, 1968, 1966, 1965, 1964, 1963, 1962, 1960, 1957, 1955, 1950, 1946, 1945, 1942, 1940, 1936, 1931, 1926, 1925, 1922
533 LOCUST	2014, 2010, 2006, 2001, 2000, 1996, 1991, 1986, 1985, 1982, 1980, 1978, 1975, 1974, 1970, 1968, 1966, 1965, 1964, 1962, 1960, 1957, 1955, 1950, 1946, 1945, 1942, 1940, 1936, 1935, 1931, 1930, 1926, 1925, 1922
533 LOCUST ST	2014, 2010, 2001, 1996, 1991, 1986, 1985, 1982, 1980, 1978, 1974, 1968, 1965, 1964, 1963, 1962, 1946, 1942, 1936, 1935, 1931, 1930, 1926, 1925, 1922
533 Locust St	2006, 2001, 2000, 1996, 1991, 1986, 1985, 1982, 1980, 1978, 1975, 1974, 1970, 1968, 1966, 1965, 1964, 1963, 1962, 1960, 1957, 1955, 1950, 1946, 1945, 1942, 1940, 1936, 1935, 1931, 1930, 1926, 1925, 1922
533 LOCUST ST S	2014, 2010, 2006, 2001, 2000, 1996, 1991, 1986, 1985, 1982, 1980, 1978, 1975, 1974, 1970, 1968, 1966, 1965, 1964, 1963, 1962, 1960, 1957, 1955, 1950, 1946, 1945, 1942, 1940, 1936, 1931, 1926, 1925, 1922

FINDINGS

Address Researched

Address Not Identified in Research Source

537 LOCUST	2014, 2010, 2006, 2001, 2000, 1996, 1991, 1986, 1985, 1982, 1980, 1978, 1975, 1974, 1970, 1968, 1966, 1965, 1964, 1963, 1962, 1960, 1955, 1950, 1946, 1945, 1942, 1940, 1936, 1935, 1931, 1930, 1926, 1925, 1922
537 LOCUST DR	2014, 2010, 2006, 2001, 2000, 1996, 1991, 1986, 1985, 1982, 1980, 1978, 1975, 1974, 1970, 1968, 1966, 1965, 1964, 1963, 1962, 1960, 1955, 1950, 1946, 1945, 1942, 1940, 1936, 1935, 1931, 1930, 1926, 1925, 1922
537 LOCUST ST	2014, 2010, 2006, 2001, 2000, 1996, 1991, 1986, 1985, 1982, 1980, 1978, 1975, 1974, 1970, 1968, 1965, 1964, 1962, 1957, 1946, 1942, 1936, 1935, 1931, 1930, 1926, 1925, 1922
537 LOCUST ST S	2014, 2010, 2006, 2001, 2000, 1996, 1991, 1986, 1985, 1982, 1980, 1978, 1975, 1974, 1970, 1968, 1966, 1965, 1964, 1963, 1962, 1960, 1957, 1955, 1950, 1946, 1945, 1942, 1940, 1936, 1931, 1926, 1925, 1922
541 S ALMADEN AVE	2014, 2010, 2006, 2001, 2000, 1996, 1986, 1985, 1982, 1980, 1978, 1975, 1974, 1970, 1968, 1966, 1965, 1964, 1963, 1962, 1960, 1957, 1955, 1950, 1946, 1945, 1942, 1940, 1936, 1935, 1931, 1930, 1926, 1925, 1922
542 VINE	2014, 2010, 2006, 2001, 2000, 1996, 1991, 1986, 1985, 1982, 1978, 1975, 1974, 1970, 1968, 1966, 1965, 1964, 1962, 1960, 1955, 1950, 1946, 1945, 1942, 1940, 1936, 1935, 1931, 1930, 1926, 1925, 1922
542 VINE ST	2014, 2010, 2006, 2001, 2000, 1996, 1991, 1986, 1982, 1980, 1978, 1974, 1968, 1965, 1964, 1963, 1962, 1950, 1946, 1945, 1942, 1940, 1936, 1935, 1931, 1930, 1926, 1925, 1922
543 ALMADEN AVE	2014, 2010, 2006, 2001, 2000, 1996, 1991, 1986, 1985, 1982, 1980, 1978, 1975, 1974, 1970, 1968, 1966, 1965, 1964, 1963, 1962, 1957, 1955, 1946, 1942, 1936, 1931, 1930, 1926, 1925, 1922
545 LOCUST DR	2014, 2010, 2006, 2001, 2000, 1996, 1991, 1986, 1985, 1982, 1980, 1978, 1975, 1974, 1970, 1968, 1966, 1965, 1964, 1963, 1962, 1960, 1955, 1950, 1946, 1945, 1942, 1940, 1936, 1935, 1931, 1930, 1926, 1925, 1922
545 LOCUST ST	2014, 2010, 2006, 2001, 2000, 1996, 1991, 1986, 1985, 1982, 1980, 1978, 1975, 1974, 1970, 1968, 1965, 1964, 1962, 1946, 1942, 1936, 1935, 1931, 1930, 1926, 1925, 1922
545 LOCUST ST S	2014, 2010, 2006, 2001, 2000, 1996, 1991, 1986, 1985, 1982, 1980, 1978, 1975, 1974, 1970, 1968, 1966, 1965, 1964, 1963, 1962, 1960, 1957, 1955, 1950, 1946, 1945, 1942, 1940, 1936, 1931, 1926, 1925, 1922
549 LOCUST ST	2014, 2010, 2006, 2001, 2000, 1996, 1991, 1986, 1985, 1982, 1980, 1978, 1975, 1974, 1970, 1968, 1966, 1965, 1964, 1963, 1962, 1960, 1957, 1955, 1950, 1946, 1945, 1942, 1940, 1936, 1935, 1931, 1930, 1926, 1922
551 ALMADEN AVE	2014, 2010, 2006, 2001, 1986, 1982, 1978, 1974, 1968, 1965, 1964, 1962, 1955, 1946, 1942, 1936, 1931, 1930, 1926, 1925, 1922
551 S ALMADEN AVE	2014, 2010, 2001, 2000, 1996, 1991, 1986, 1985, 1982, 1980, 1978, 1975, 1974, 1970, 1968, 1966, 1965, 1964, 1963, 1962, 1960, 1957, 1955, 1950, 1946, 1945, 1942, 1940, 1936, 1935, 1931, 1930, 1926, 1925, 1922
551 S Almaden Ave	2006, 2001, 2000, 1996, 1991, 1986, 1985, 1982, 1980, 1978, 1975, 1974, 1970, 1968, 1966, 1965, 1964, 1963, 1962, 1960, 1957, 1955, 1950, 1946, 1945, 1942, 1940, 1936, 1935, 1931, 1930, 1926, 1925, 1922
552 ALMADEN AVE	2014, 2010, 2006, 2001, 2000, 1996, 1991, 1986, 1985, 1982, 1980, 1978, 1975, 1974, 1970, 1968, 1966, 1965, 1964, 1963, 1962, 1960, 1957, 1955, 1946, 1942, 1936, 1931, 1930, 1926, 1925, 1922
552 ALMADEN ST	2014, 2010, 2006, 2001, 2000, 1996, 1991, 1986, 1985, 1982, 1980, 1978, 1975, 1974, 1970, 1968, 1966, 1965, 1964, 1963, 1962, 1960, 1957, 1955, 1950, 1946, 1945, 1942, 1940, 1936, 1935, 1931, 1926, 1925, 1922

FINDINGS

<u>Address Researched</u>	<u>Address Not Identified in Research Source</u>
574 VINE	2014, 2010, 2006, 2001, 2000, 1996, 1991, 1986, 1985, 1982, 1980, 1978, 1975, 1974, 1970, 1968, 1966, 1965, 1964, 1962, 1960, 1955, 1950, 1946, 1945, 1942, 1940, 1936, 1935, 1931, 1930, 1926, 1925, 1922
574 VINE ST	2014, 2010, 2006, 2001, 1996, 1991, 1986, 1982, 1980, 1978, 1974, 1968, 1965, 1964, 1963, 1962, 1946, 1942, 1936, 1931, 1926
575 ALMADEN AVE	2014, 2010, 2006, 2001, 1996, 1991, 1982, 1978, 1974, 1968, 1965, 1964, 1963, 1962, 1955, 1946, 1942, 1936, 1931, 1930, 1926, 1925, 1922
575 LOCUST	2014, 2010, 2006, 2001, 2000, 1996, 1991, 1986, 1985, 1982, 1980, 1978, 1975, 1974, 1970, 1968, 1966, 1965, 1964, 1962, 1960, 1957, 1955, 1950, 1946, 1945, 1942, 1940, 1936, 1935, 1931, 1930, 1926, 1925, 1922
575 LOCUST DR	2014, 2010, 2006, 2001, 2000, 1996, 1991, 1986, 1985, 1982, 1980, 1978, 1975, 1974, 1970, 1968, 1966, 1965, 1964, 1963, 1962, 1960, 1955, 1950, 1946, 1945, 1942, 1940, 1936, 1935, 1931, 1930, 1926, 1925, 1922
575 LOCUST ST	2014, 2010, 2006, 2001, 2000, 1996, 1991, 1986, 1985, 1982, 1980, 1978, 1975, 1974, 1970, 1968, 1965, 1964, 1963, 1962, 1946, 1942, 1936, 1935, 1931, 1930, 1926, 1925, 1922
575 LOCUST ST S	2014, 2010, 2006, 2001, 2000, 1996, 1991, 1986, 1985, 1982, 1980, 1978, 1975, 1974, 1970, 1968, 1966, 1965, 1964, 1963, 1962, 1960, 1957, 1955, 1950, 1946, 1945, 1942, 1940, 1936, 1931, 1926, 1925, 1922
575 S ALMADEN AVE	2014, 2010, 2001, 2000, 1996, 1991, 1986, 1985, 1982, 1980, 1978, 1975, 1974, 1970, 1968, 1966, 1965, 1964, 1963, 1962, 1960, 1957, 1955, 1950, 1946, 1945, 1942, 1940, 1936, 1935, 1931, 1930, 1926, 1925, 1922
576 ALMADEN AVE	2014, 2010, 2006, 2001, 1996, 1991, 1986, 1985, 1982, 1980, 1978, 1975, 1974, 1970, 1968, 1966, 1965, 1964, 1963, 1962, 1955, 1946, 1942, 1936, 1931, 1930, 1926, 1925, 1922
576 ALMADEN ST	2014, 2010, 2006, 2001, 2000, 1996, 1991, 1986, 1985, 1982, 1980, 1978, 1975, 1974, 1970, 1968, 1966, 1965, 1964, 1963, 1962, 1960, 1957, 1955, 1950, 1946, 1945, 1942, 1940, 1936, 1935, 1931, 1926, 1925, 1922
576 LOCUST	2014, 2010, 2006, 2001, 2000, 1996, 1991, 1986, 1985, 1982, 1980, 1978, 1975, 1974, 1970, 1968, 1966, 1965, 1964, 1962, 1960, 1957, 1955, 1950, 1946, 1945, 1942, 1940, 1936, 1935, 1931, 1930, 1926, 1925, 1922
576 LOCUST ST	2014, 2010, 2006, 2001, 2000, 1996, 1991, 1986, 1985, 1982, 1980, 1978, 1975, 1974, 1970, 1968, 1965, 1964, 1963, 1962, 1946, 1942, 1936, 1935, 1931, 1930, 1926
576 LOCUST ST S	2014, 2010, 2006, 2001, 2000, 1996, 1991, 1986, 1985, 1982, 1980, 1978, 1975, 1974, 1970, 1968, 1966, 1965, 1964, 1963, 1962, 1960, 1957, 1955, 1950, 1946, 1945, 1942, 1940, 1936, 1931, 1926, 1925, 1922
576 S ALMADEN AVE	2014, 2010, 2001, 2000, 1996, 1991, 1986, 1985, 1982, 1980, 1978, 1975, 1974, 1970, 1968, 1966, 1965, 1964, 1963, 1962, 1960, 1957, 1955, 1950, 1946, 1945, 1942, 1940, 1936, 1935, 1931, 1930, 1926, 1925, 1922
576 S Almaden Ave	2006, 2001, 2000, 1996, 1991, 1986, 1985, 1982, 1980, 1978, 1975, 1974, 1970, 1968, 1966, 1965, 1964, 1963, 1962, 1960, 1957, 1955, 1950, 1946, 1945, 1942, 1940, 1936, 1935, 1931, 1930, 1926, 1925, 1922
577 VINE	2014, 2010, 2006, 2001, 2000, 1996, 1991, 1986, 1985, 1982, 1980, 1978, 1975, 1974, 1970, 1968, 1966, 1965, 1964, 1962, 1960, 1955, 1950, 1946, 1945, 1942, 1940, 1936, 1935, 1931, 1930, 1926, 1925, 1922
577 VINE ST	2014, 2010, 2006, 2001, 2000, 1996, 1991, 1986, 1985, 1982, 1980, 1978, 1975, 1974, 1970, 1968, 1965, 1964, 1963, 1962, 1946, 1942, 1936, 1935, 1931, 1930, 1926, 1925, 1922
578 VINE ST	2014, 2010, 2006, 2001, 2000, 1996, 1991, 1986, 1985, 1982, 1980, 1978, 1975, 1974, 1970, 1968, 1965, 1964, 1963, 1962, 1957, 1946, 1942, 1936, 1931, 1926, 1925, 1922

FINDINGS

Address Researched

Address Not Identified in Research Source

598 VINE ST	2014, 2010, 2006, 2001, 2000, 1996, 1991, 1986, 1985, 1982, 1980, 1978, 1975, 1974, 1970, 1968, 1965, 1964, 1963, 1962, 1957, 1946, 1942, 1936, 1931, 1926, 1925, 1922
599 ALMADEN BLVD	2014, 2010, 2006, 2001, 2000, 1996, 1991, 1985, 1982, 1980, 1978, 1975, 1974, 1970, 1968, 1966, 1965, 1964, 1963, 1962, 1960, 1957, 1955, 1950, 1946, 1945, 1942, 1940, 1936, 1935, 1931, 1930, 1926, 1925, 1922
601 VINE	2014, 2010, 2006, 2001, 2000, 1996, 1991, 1986, 1985, 1982, 1980, 1978, 1975, 1974, 1970, 1968, 1966, 1965, 1964, 1962, 1960, 1955, 1950, 1946, 1945, 1942, 1940, 1936, 1935, 1931, 1930, 1926, 1925, 1922
601 VINE ST	2014, 2010, 2006, 2001, 2000, 1996, 1991, 1986, 1985, 1982, 1980, 1978, 1975, 1974, 1970, 1968, 1965, 1964, 1963, 1962, 1946, 1942, 1936, 1931, 1926
602 VINE	2014, 2010, 2006, 2001, 2000, 1996, 1991, 1986, 1985, 1982, 1980, 1978, 1975, 1974, 1970, 1968, 1966, 1965, 1964, 1962, 1960, 1955, 1950, 1946, 1945, 1942, 1940, 1936, 1935, 1931, 1930, 1926, 1925, 1922
602 VINE ST	2014, 2010, 2006, 2001, 2000, 1996, 1991, 1986, 1985, 1982, 1980, 1978, 1975, 1974, 1970, 1968, 1965, 1964, 1963, 1962, 1946, 1942, 1936, 1931, 1930, 1926
615 VINE	2014, 2010, 2006, 2001, 2000, 1996, 1991, 1986, 1985, 1982, 1980, 1978, 1975, 1974, 1970, 1968, 1966, 1965, 1964, 1962, 1960, 1955, 1950, 1946, 1945, 1942, 1940, 1936, 1935, 1931, 1930, 1926, 1925, 1922
615 VINE ST	2014, 2010, 2006, 2001, 2000, 1996, 1991, 1986, 1985, 1982, 1980, 1978, 1975, 1974, 1970, 1968, 1965, 1964, 1963, 1962, 1957, 1946, 1942, 1936, 1931, 1926
616 VINE ST	2014, 2010, 2006, 2001, 2000, 1996, 1991, 1986, 1985, 1982, 1980, 1978, 1975, 1974, 1970, 1968, 1965, 1964, 1963, 1962, 1957, 1950, 1946, 1945, 1942, 1940, 1936, 1935, 1931, 1930, 1926, 1925, 1922
620 VINE ST	2014, 2010, 2006, 2001, 2000, 1996, 1991, 1986, 1985, 1982, 1980, 1978, 1975, 1974, 1970, 1968, 1966, 1965, 1964, 1963, 1962, 1960, 1957, 1955, 1950, 1946, 1945, 1942, 1940, 1936, 1935, 1931, 1930, 1926, 1922
626 VINE	2014, 2010, 2006, 2001, 2000, 1996, 1991, 1986, 1985, 1982, 1980, 1978, 1975, 1974, 1970, 1968, 1966, 1965, 1964, 1962, 1960, 1955, 1950, 1946, 1945, 1942, 1940, 1936, 1935, 1931, 1930, 1926, 1925, 1922
626 VINE ST	2014, 2010, 2006, 2001, 2000, 1996, 1991, 1986, 1985, 1982, 1980, 1978, 1975, 1974, 1970, 1968, 1965, 1964, 1963, 1962, 1946, 1942, 1936, 1931, 1926, 1925, 1922
630 VINE	2014, 2010, 2006, 2001, 2000, 1996, 1991, 1985, 1980, 1978, 1975, 1974, 1970, 1968, 1966, 1965, 1964, 1963, 1962, 1960, 1957, 1955, 1950, 1946, 1945, 1942, 1940, 1936, 1935, 1931, 1930, 1926, 1925, 1922
630 VINE AVE	2014, 2010, 2006, 2000, 1996, 1991, 1986, 1985, 1982, 1980, 1978, 1975, 1974, 1970, 1968, 1966, 1965, 1964, 1963, 1962, 1960, 1957, 1955, 1950, 1946, 1945, 1942, 1940, 1936, 1935, 1931, 1930, 1926, 1925, 1922
633 ALMADEN AVE	2014, 2010, 2006, 2001, 2000, 1996, 1991, 1986, 1985, 1982, 1980, 1978, 1975, 1974, 1968, 1966, 1965, 1964, 1963, 1962, 1960, 1957, 1955, 1950, 1946, 1945, 1942, 1940, 1936, 1935, 1931, 1930, 1926, 1925, 1922

TARGET PROPERTY: ADDRESS NOT IDENTIFIED IN RESEARCH SOURCE

The following Target Property addresses were researched for this report, and the addresses were not identified in the research source.

Address Researched

501-575 Vine Way

Address Not Identified in Research Source

2014, 2001, 1982, 1978, 1974, 1968, 1965, 1964, 1962, 1946, 1942, 1936, 1931, 1926

APPENDIX H
RESUMES OF ENVIRONMENTAL PROFESSIONALS

PETER CUSACK

SENIOR ASSOCIATE / VICE PRESIDENT

ENVIRONMENTAL ENGINEERING

Mr. Cusack has 29 years of experience managing and implementing hazardous waste characterization and remediation projects. His experience includes pre-acquisition site assessments, site investigations, removal of underground storage tanks, Phase II investigations, soil and groundwater sampling and remediation, development of soil management plans, aquifer pumping tests, contractor oversight, and field inspection for numerous construction projects and preparation of site closure reports. His work is often done in coordination with our geotechnical practice. He has extensive experience in site investigations and regulatory agency interaction prior to and during new construction/development.



SELECTED PROJECTS

- Environmental Site Assessments, Numerous Throughout the Bay Area
- Soil and Groundwater Site Investigations, Over 175 Throughout the Bay Area

Academic

- National Center for International Schools, San Francisco, CA
- UCSF Mission Bay Campus, San Francisco, CA
- University of San Francisco, Malloy Hall, San Francisco, CA
- Campus Community Center, Building 21B, Mission Bay, San Francisco, CA
- Hastings College of Law Property, San Francisco, CA
- San Jose Evergreen Community College District, South Campus Development & Automotive Tech Building, San Jose, CA (Project Manager)
- Tenderloin Elementary School, San Francisco, CA

Affordable Housing

- 2060 Folsom Street, Chinatown Community Development Center (CCDC) & Mission Economic Development Agency (MEDA), San Francisco, CA
- Firehouse Square, MidPen Housing Corp, Belmont, CA
- Brooklyn Basin Parcels A and F, MidPen Housing Corp, Oakland, CA
- Downtown San Mateo Parcels, MidPen Housing Corp, San Mateo, CA
- 1178 Sonora Court, MidPen Housing Corp, Sunnyvale, CA
- 707 Bradford Street, MidPen Housing Corp, San Mateo, CA
- 9th and Jessie Street, Multi-Family Residential, San Francisco, CA
- 9th and Jessie Street, Multi-Family Residential, San Francisco, CA
- 10th & Mission Family Housing | Mercy Housing, Phases I & II ESAs, Soil Management Plan, and Closure Report, San Francisco, CA
- 1180 Fourth Street | Mercy Housing, San Francisco, CA
- 1300 Roosevelt Avenue (Hacienda Project) | Mercy Housing, Richmond, CA
- 165 Eighth Street | Mercy Housing, San Francisco, CA

EDUCATION

Bachelor of Technology,
Civil
Rochester Institute of
Technology

PROFESSIONAL REGISTRATION

Registered Environmental
Assessor

40-Hour Hazardous Waste
Operations and
Emergency Response
Standard (HAZWOPER)

C4 HAZWOPER
Supervisor

First Aid and CPR

Contractor State License
#979216, Class A, HAZ

AFFILIATIONS

National Ground Water
Association,

1992- Present

PETER CUSACK

- 201 Turk Street, Affordable Multi-Family Residential, San Francisco, CA
- 6730 Mission | Mercy Housing, Daly City, CA
- 99 School Street | Mercy Housing, Daly City, CA
- Civic Center Residence | TNDC, 44 McAllister Street, San Francisco, CA
- Edith Witt Senior Community, Ninth & Mission | Mercy Housing, San Francisco, CA
- Episcopal Community Services (ECS) of San Francisco, 165 8th Street, San Francisco, CA
- Kelly Cullen Community, 220 Golden Gate Ave. | TNDC, San Francisco, CA
- Mid-Peninsula Housing, Phases I & II ESAs, Soil Management Plan, and Closure Report, San Mateo, CA
- Openhouse (formerly Richardson Hall), 55 Laguna | Mercy Housing, San Francisco, CA
- Parkview Terraces, Parcel A, Mixed-Use Affordable Housing, San Francisco, CA
- Richardson Hall, 55 Laguna | Mercy Housing, San Francisco, CA
- Saint Anthony Foundation, 121 Golden Gate Avenue | Mercy Housing, San Francisco, CA
- Transbay Block 7, Affordable Housing (Condominiums), San Francisco, CA
- Hotel Essex, 684 Ellis Street | Mercy Housing, San Francisco, CA
- Hugo Hotel, 200 Sixth Street | Mercy Housing, San Francisco, CA

Multi-Family Residential

- Brannan Square, 200 Brannan Street, Multi-Family Residential (New Building and Renovation of a Warehouse), San Francisco, CA
- 2090 South Delaware Street Apartments, San Mateo, CA
- 2121 Third Street, Multi-Family Residential, San Francisco, CA
- 2175 Market Street, Multi-Family Residential, San Francisco, CA
- 300 Spear Street, Multi-Family Residential, San Francisco, CA
- 333 First Street, Multi-Family Residential, San Francisco, CA
- 41 Tehama, Multi-Family Residential High-Rise with 5-Level Underground Parking, San Francisco, CA
- 4606 Almaden Expressway, Multi-Family Residential, San Jose, CA
- 750 Second Street, Multi-Family Residential, San Francisco, CA
- Boynton Place, 970 Boynton Avenue, San Jose, CA
- Lumina, 201 Folsom Street, Multi-Family Residential, San Francisco, CA
- One South Market Street, Multi-Family Residential, San Jose, CA
- Parcel N4AP1, Mission Bay, Multi-Family Residential, San Francisco, CA
- Parcels N3AP2 & N3P2, Mission Bay, San Francisco, CA
- Portside North Residential High-Rise, San Francisco, CA
- Post Street Tower, Downtown Apartments, San Jose, CA
- Radiance at Mission Bay (Buildings 10 and 10A), Multi-Family Residential, Mission Bay, San Francisco, CA
- Silvery Towers, San Jose, CA
- The Metropolitan Condominiums, 333 First Street, San Francisco, CA
- Transbay Block 8, Luxury Residential Tower, San Francisco, CA
- Tasman East Developments, Parcels 57 and 61-64, Santa Clara, CA
- 375 Knowles Drive, Los Gatos, CA
- SJSC Towers, Multi-Family Residential, San Jose, CA

PETER CUSACK

- 411-541 Middlefield Road, Redwood City, CA

Mixed Use

- Oceanwide Center, Office High-Rise and Residential High-Rise, San Francisco, CA
- Bascom Creekside, Mixed-Use Development, Campbell, CA
- Modera San Pedro Square, Infill Mixed-Use Development, San Jose, CA
- Modera The Alameda, Community Development (Residential/Retail), San Jose, CA
- Transbay Block 6, Mixed-Use Residential/Retail High-Rise, San Francisco, CA

Hotel & Retail

- International Hotel Site, San Francisco, CA
- 1165 East Arques Avenue, Fitness Center, Sunnyvale, CA
- Potrero Center, Large Shopping Development, San Francisco, CA
- The Oaks Shopping Center, 21255 Stevens Creek Boulevard, Cupertino, CA

Stadiums and Arenas

- San Jose Earthquakes Stadium, San Jose, CA

Transportation

- New Transbay Transit Center, San Francisco, CA
- Temporary Transbay Terminal, San Francisco, CA
- Coast Guard Island Bridge, Alameda, CA
- Islais Creek RR Bridge, San Francisco, CA
- Lambert Bridge, Healdsburg, CA
- Illinois Street Bridge, San Francisco, CA,

Office

- Intuit Campus Center, Mountain View, CA
- Intuit Marine Way, Mountain View, CA
- Genetics and Developmental Science Building, Building 19B, Phases I & II ESAs, Soil Management Plan, and Closure Report, Mission Bay, San Francisco, CA
- Salesforce Tower, San Francisco, CA
- 535 Mission Street, Office High-Rise, Phases I & II ESAs, Soil Management Plan, and Closure Report, San Francisco, CA
- 555 Mission Street, Office High-Rise, Phases I & II ESAs, Soil Management Plan, and Closure Report, San Francisco, CA
- 575 Middlefield Road, Mountain View, CA
- 5812 Hollis Street, Phases I & II ESAs, Soil Management Plan, and Closure Report, Emeryville, CA

Parks and Recreation

- Hilltop Park Renovation, San Francisco, CA
- Sharp Park, San Francisco Recreation Department, Pacifica, CA

Healthcare

- Kaiser Center, Oakland, CA
- Kaiser Mission Bay, San Francisco, CA

Data Centers, Manufacturing and Warehouses

PETER CUSACK

- Monarch Mirror Manufacturing Facility, Vallejo, CA
- Buena Park Distribution Facility, Buena Park, CA
- Equinox Data Center, SV10 and SV-11, San Jose, CA
- La Habra Distribution Facility, La Habra, CA
- The Stanley Works, Groundwater Remediation, Pittsburg, CA

Parking Garages

- Hearst Garage, San Francisco, CA
- Genentech Parking Structures, South San Francisco, CA
- Mission Bay Parking Garage, San Francisco, CA
- Parking Garage, Building 21A, Mission Bay, Phases I & II ESAs, Soil Management Plan, and Closure Report, San Francisco, CA
- San Francisco Airport Parking Garage, South San Francisco, CA
- Vallejo Station Parking Garage, Soil Management Plan and Construction Oversight, Vallejo, CA
- VTA Parking Structure – Berryessa, San Jose, CA,
- VTA Parking Structure – Milpitas, Milpitas, CA

Government

- City of San Pablo, Phase I and II ESAs, San Pablo, CA
- Santa Clara County Family Courthouse, 170 Park Avenue, San Jose, CA

Miscellaneous

San Jose Bus Station (Formerly Greyhound), 60 Almaden Avenue, San Jose, CA

CHRISTINE B. MADSEN

SENIOR STAFF ENGINEER

ENVIRONMENTAL ENGINEERING

Ms. Madsen's experience includes field work and office work on environmental investigation and remediation projects. Her field work experience includes soil, soil gas, landfill gas and methane sampling, indoor air and groundwater sampling; drilling oversight; monitoring well installation and decommissioning; air monitoring; soil management and oversight; tank removal oversight; sub slab depressurization system inspections and field oversight; vapor barrier installation (including smoke testing) and repairs; cap inspections; soil erosion and control inspections, geotechnical oversight including tieback testing, support of excavation installation, and remediation oversight; including excavation and off-site soil disposal. Her office work experience includes, data entry, figure generation in ArcGIS and AutoCAD, and report work, including, but not limited to, Phase I ESAs, Phase II investigation reports, Environmental Site Characterization (ESC) reports, site mitigation plans, tank removal reports, groundwater monitoring reports, remedial action and closure reports.



EDUCATION

B.E., Environmental
Engineering
Rensselaer Polytechnic
Institute

AFFILIATIONS

SPUR

CERTIFICATIONS

40-Hour Hazardous Waste
Operations and
Emergency Response
(HAZWOPER)

8 Hour HAZWOPER
Refresher

10-Hour Construction
Safety and Health OSHA

First Aid/CPR/AED

Land Science Geo-Seal
Certified Inspector

SOFTWARE TRAINING

AutoCAD

ArcGIS, RACER

SELECTED PROJECTS

- Former Fairchild Semiconductor Site, Palo Alto, CA
- Texas Instruments Incorporated, Santa Clara, CA
- Former Santa Clara Landfill ,Santa Clara, CA
- SJSC Tower, San Jose, CA
- San Pedro Square Modera, San Jose, CA
- 1000 Gateway Boulevard, South San Francisco, CA
- Tasman East Parcels, Santa Clara, CA
- 4606 Almaden Expressway, San Jose, CA
- 363-365 Bond Street, Brooklyn, NY
- 401 West 61st Street, New York, NY
- 400 Park Avenue South, New York, NY
- 224 Mulberry Street, New York, NY
- 401 Washington Street, New York, NY
- 508 West 24th Street, New York, NY
- Former Flintkote Facility, East Rutherford, NJ
- Stop and Shop, New Paltz, NY
- Lowe's Home Improvement Center, Eatontown, NJ
- Lowe's Home Improvement Center, Woodbridge, NJ
- Former Lenox China Shop, Galloway, NJ