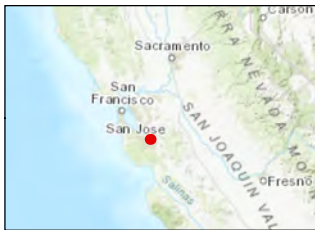
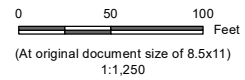


OAKLAND ROAD COMFORT SUITES PROJECT

Appendix C1 BIOLOGICAL STUDY AREA



- Legend**
- Project Site
  - Biological Study Area (100 foot buffer)



*Project Location*

San Jose, CA

*Client/Project*

City of San Jose  
Oakland Road Comfort Suites Project

*Figure No.*

**2**

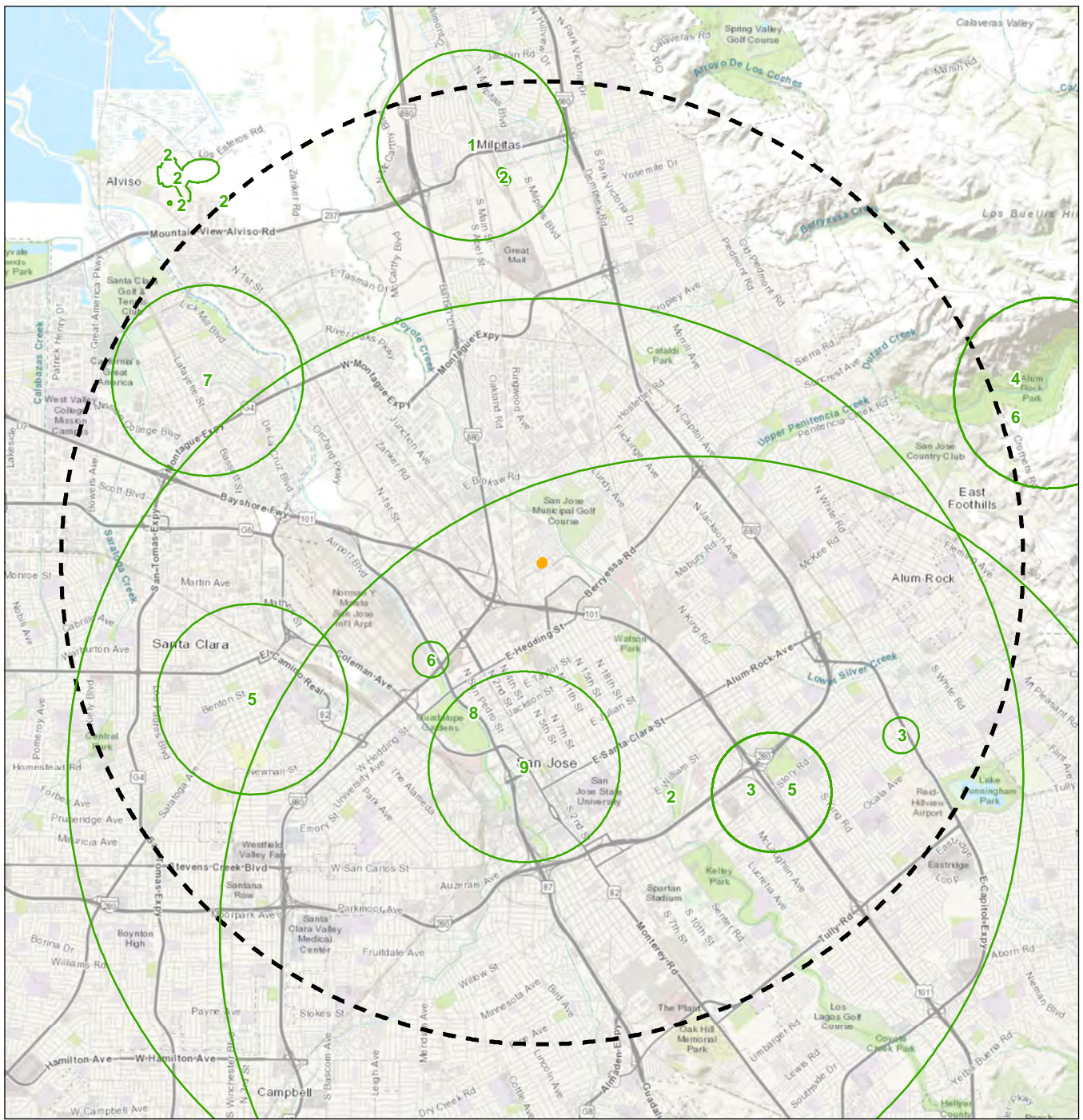
*Title*  
**Biological Study Area**

**Notes**

1. Coordinate System: NAD 1983 StatePlane California III FIPS 0403 Feet
2. Data Sources:
3. Background: Sources: Esri, HERE, Garmin, Intermap, increment P Corp., GEBCO, USGS, FAO, NPS, NRCAN, GeoBase, IGN, Kadaster NL, Ordnance Survey, Esri Japan, METI, Esri China (Hong Kong), (c) OpenStreetMap contributors, and

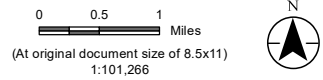
V:\1857\Active\185704714 - OaklandRoad\mxdf\fig1 - BSA\_08312020.mxd Revised: 2020-09-01 By: KAE:JOHNSON

Disclaimer: This document has been prepared based on information provided by others as cited in the Notes section. Stantec has not verified the accuracy and/or completeness of this information and shall not be responsible for any errors or omissions which may be incorporated herein as a result. Stantec assumes no responsibility for data supplied in electronic format, and the recipient accepts full responsibility for verifying the accuracy and completeness of the data.



- Legend**
- Project Site
  - 5-mile buffer

- CNDBB Plant Species**
1. alkali milk-vech
  2. Congdon's tarplant
  3. Contra Costa goldfields
  4. fragrant fritillary
  5. hairless popcornflower
  6. Hall's bush-mallow
  7. Hoover's button-celery
  8. robust spineflower
  9. saline clover



*Project Location*  
San Jose, CA

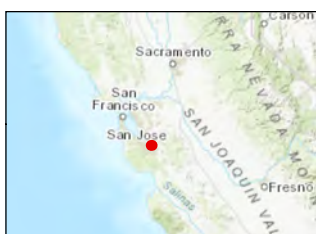
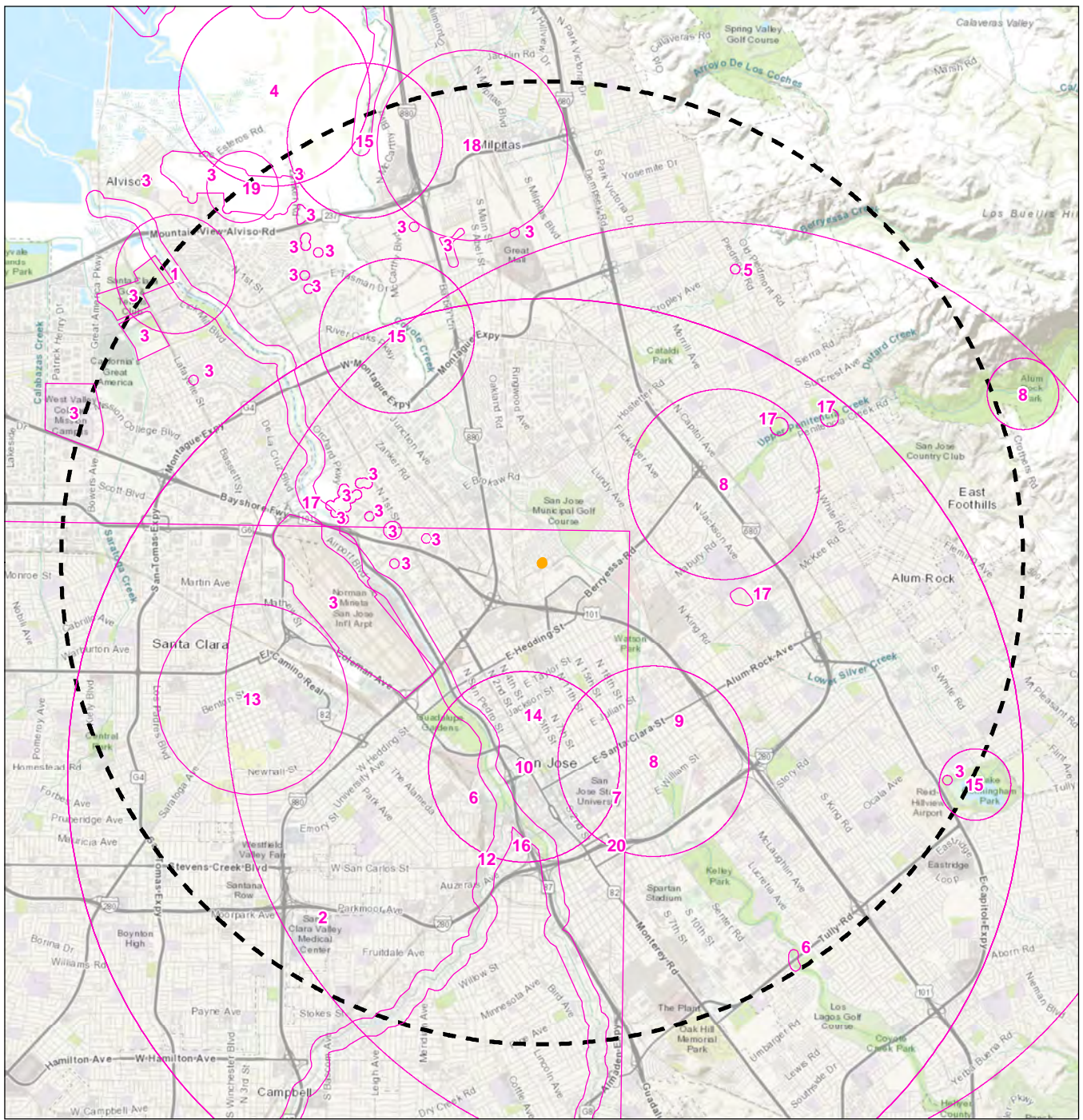
*Client/Project*  
City of San Jose  
Oakland Road Comfort Suites Project

*Figure No.*  
**3**

*Title*  
**CNDBB Special-Status Plant Occurrences**

**Notes**

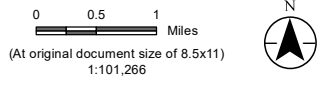
1. Coordinate System: NAD 1983 StatePlane California III FIPS 0403 Feet
2. Data Sources:
3. Background: Sources: Esri, HERE, Garmin, Intermap, increment P Corp., GEBCO, USGS, FAO, NPS, NRCAN, GeoBase, IGN, Kadaster NL, Ordnance Survey, Esri Japan, METI, Esri China (Hong Kong), (c) OpenStreetMap contributors, and



**Legend**  
 Project Site  
 5-mile buffer

**CNDDB Wildlife Species**

- |  |                                  |
|--|----------------------------------|
| 1. Alameda song sparrow                      | 13. Swanson's hawk               |
| 2. American peregrine falcon                 | 14. Townsend's big-eared bat     |
| 3. burrowing owl                             | 15. tricolored blackbird         |
| 4. California black rail                     | 16. western bumble bee           |
| 5. California red-legged frog                | 17. western pond turtle          |
| 6. California tiger salamander               | 18. western yellow-billed cuckoo |
| 7. Crotch bumble bee                         | 19. white-tailed kite            |
| 8. foothill yellow-legged frog               | 20. yellow rail                  |
| 9. northern California legless lizard        |                                  |
| 10. pallid bat                               |                                  |
| 11. saltmarsh common yellowthroat            |                                  |
| 12. steelhead - central California coast DPS |                                  |



*Project Location*  
 San Jose, CA  
*Client/Project*  
 City of San Jose  
 Oakland Road Comfort Suites Project  
*Figure No.*  
**4**  
*Title*  
**CNDDB Special-Status Wildlife Occurrences**

**Notes**  
 1. Coordinate System: NAD 1983 StatePlane California III FIPS 0403 Feet  
 2. Data Sources:  
 3. Background: Sources: Esri, HERE, Garmin, Intermap, increment P Corp., GEBCO, USGS, FAO, NPS, NRCAN, GeoBase, IGN, Kadaster NL, Ordnance Survey, Esri Japan, METI, Esri China (Hong Kong), (c) OpenStreetMap contributors, and

V:\1857\active\185704714 - OaklandRoad\mxd\fig2\_cnddb\_08312020.mxd Revised: 2020-09-01 By: KAE:JOHNSON

Disclaimer: This document has been prepared based on information provided by others as cited in the Notes section. Stantec has not verified the accuracy and/or completeness of this information and shall not be responsible for any errors or omissions which may be incorporated herein as a result. Stantec assumes no responsibility for data supplied in electronic format, and the recipient accepts full responsibility for verifying the accuracy and completeness of the data.